



CENSUS OF INDIA 2011

CHHATTISGARH

SERIES-23

PART XII-A

DISTRICT CENSUS HANDBOOK DHAMTARI

VILLAGE & TOWN DIRECTORY



DIRECTORATE OF CENSUS OPERATIONS
CHHATTISGARH

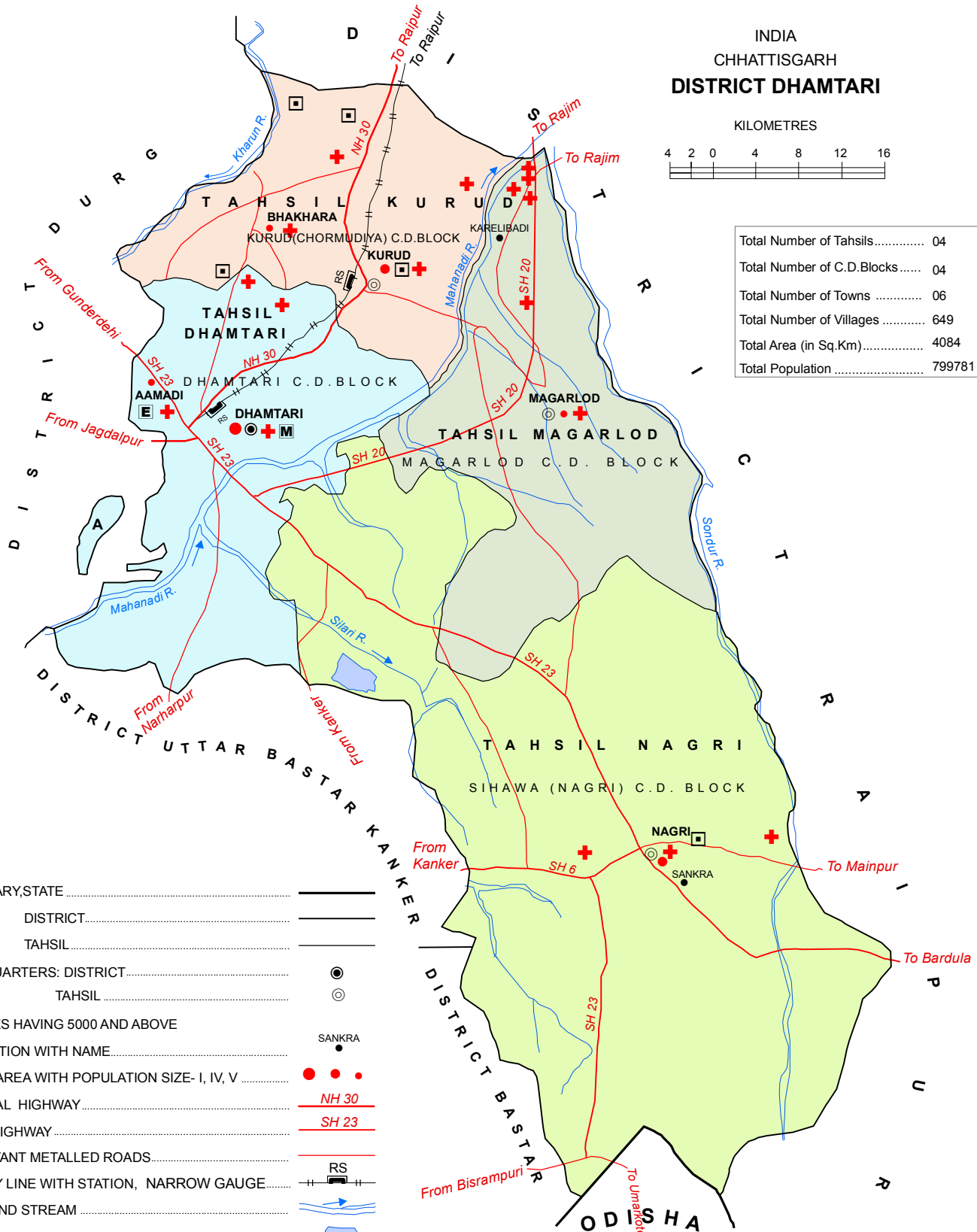
INDIA
CHHATTISGARH
DISTRICT DHAMTARI

KILOMETRES



Total Number of Tahsils.....	04
Total Number of C.D.Blocks	04
Total Number of Towns	06
Total Number of Villages	649
Total Area (in Sq.Km).....	4084
Total Population	799781

- BOUNDARY, STATE ————
- " DISTRICT..... ————
- " TAHSIL..... ————
- HEADQUARTERS: DISTRICT..... (●)
- " TAHSIL..... (○)
- VILLAGES HAVING 5000 AND ABOVE POPULATION WITH NAME..... (●)
- URBAN AREA WITH POPULATION SIZE- I, IV, V..... (●●●)
- NATIONAL HIGHWAY..... (NH 30)
- STATE HIGHWAY..... (SH 23)
- IMPORTANT METALLED ROADS..... (RS)
- RAILWAY LINE WITH STATION, NARROW GAUGE..... (—|—|—)
- RIVER AND STREAM..... (—|—|—)
- WATER FEATURES: POND..... (■)
- DEGREE COLLEGE..... (□)
- ENGINEERING COLLEGE..... (E)
- MEDICAL COLLEGE..... (M)
- HOSPITAL..... (+)



A - PART OF TAHSIL / DISTRICT DHAMTARI
District Headquarters is also the Tahsil/C.D.Block Headquarters.
Tahsil Headquarters is also the C.D.Block Headquarters.
C.D.Block boundary is co-terminus with Tahsil boundary.



॥ R; eD t; rs

CENSUS OF INDIA 2001

CHHATTISGARH

SERIES - 23

PART- XII-A

DISTRICT CENSUS HANDBOOK

DHAMTARI

VILLAGE & TOWN DIRECTORY



**DIRECTORATE OF CENSUS OPERATIONS
CHHATTISGARH**

Product Code No.
22-026-2011-Cen-Book(E)



Gangrel Dam

Gangrel Dam, also known as Ravishankar Dam, is a popular tourist spot of Dhamtari District. Built across the Mahanadi River, it is located at a distance of approximately 15 kms from district Headquarters and 90 kms from State Headquarters. The full reservoir level of this dam is 348.70 meters. This 1246 meters long dam has got 14 gates which control the flow of water to the down stream districts of Chhattisgarh and to the State of Odisha.

The reservoir also features a Gangrel Hydel Power Project of 10 MV capacity which generates power for nearby regions. Gangrel Dam holds 15,000 cusec water and is linked with Hirakud Dam in Orissa. It is also the biggest and the longest dam in the State of Chhattisgarh.

Contents

	Pages
Foreword	xi
Preface	xiii
Acknowledgements	xv
History and scope of the District Census Handbook	xvi
Brief history of the district	xvii
Analytical Note	
(i) Physical features	1-3
(ii) Census Concepts	3-7
(iii) Non Census Concepts	7-14
(iv) 2011 Census findings	14
(v) Brief analysis of PCA data based on inset tables 1 - 35	15-31
(vi) Brief analysis of Village Directory and Town Directory data based on inset tables 36 - 45	32-39
(vii) Major social and cultural events, natural and administrative developments and significant activities during the decade.	39
(viii) Brief description of places of religious, historical or archaeological importance in villages and places of tourist interest in the towns of the district.	39
(ix) Major characteristics of the district, contribution of the district in the form of any historical figure associated with the district.	40
Village and Town Directory	
Scope of Village and Town directory - column heading wise explanation and coverage of data	42-46
Section I – Village Directory	
(a) List of villages, outgrowths and Census merged in towns at 2011 Census	48
(b) CD Block wise presentation of Village Directory Data-	
(i) CD Block Map of Kurud(Chormudiya) showing Tahsil boundary	49
Alphabetical list of villages of Kurud(Chormudiya) CD Block along with location code 2001 and MDDS code 2011.	51-53
Presentation of Village Directory data of Kurud(Chormudiya)CD Block	54-83

	Pages
(ii) CD Block Map of Dhamtari showing Tahsil boundary	85
Alphabetical list of villages of Dhamtari CD Block along with location code 2001 and MDDS code 2011.	87-90
Presentation of Village Directory data of Dhamtari CD Block	92-121
(iii) CD Block Map of Magarlod showing Tahsil boundary	123
Alphabetical list of villages of Magarlod CD Block along with location code 2001 and MDDS code 2011.	125-127
Presentation of Village Directory data of Magarlod CD Block	128-151
(iv) CD Block Map of Sihwa (Nagri) showing Tahsil boundary	153
Alphabetical list of villages of Sihwa (Nagri) CD Block along with location code 2001 and MDDS code 2011.	155-159
Presentation of Village Directory data of Sihwa (Nagri) CD Block	160-207
 (c) Appendixes to Village Directory	
Appendix-I : Summary showing total number of villages having Educational, Medical and other Amenities in Villages - CD Block level	208-211
Appendix-IA : Villages by number of Primary Schools	210
Appendix-IB : Villages by Primary, Middle and Secondary Schools	210
Appendix-IC : Villages with different sources of drinking water facilities available	211
Appendix-II : Villages with 5,000 and above population which do not have one or more amenities available	211
Appendix-III : Land utilisation data in respect of Census Towns	212
Appendix-IV : CD Block wise list of inhabited villages where no amenity other than drinking water facility is available	212
Appendix-V : Summary showing number of villages not having Scheduled Caste Population	213
Appendix-VI : Summary showing number of villages not having Scheduled Tribes population	213
Appendix-VIIA: List of villages according to proportion of the Scheduled Castes to the total population by ranges	214-220
Appendix-VIIB: List of villages according to the proportion of the Scheduled Tribes to the total population by ranges	221-227

Section II - Town Directory

(a) Town Directory Statement-I : Status and Growth History	230-231
(b) Town Directory Statement-II : Physical aspects and location of Towns, 2009	230-231
(c) Town Directory Statement-III : Civic and other amenities,2009	232-233
(d) Town Directory Statement-IV : Medical Facilities, 2009	232-233
(e) Town Directory Statement-V : Educational, Recreational and Cultural facilities, 2009	234-235
(f) Town Directory Statement-VI : Industry and Banking, 2009	234-235
(g) Town Directory Statement-VII: Civic and other amenities in slums, 2009	236-237
(h) Appendix to Town Directory : Towns showing their outgrowth with Population	238

Foreword

The District Census Handbook (DCHB) is an important publication of the Census Organization since 1951. It contains both Census and non Census data of urban and rural areas for each District. The Census data provide information on demographic and socio-economic characteristics of population at the lowest administrative unit i.e. of each Village and Town and ward of the District. The Primary Census Abstract (PCA) part of this publication contains Census data including data on household amenities collected during 1st.phase of the Census i.e. House Listing and Housing Census. The non Census data presented in the DCHB is in the form of Village Directory and Town Directory contain information on various infrastructure facilities available in the village and town viz; education, medical, drinking water, communication and transport, post and telegraph, electricity, banking, and other miscellaneous facilities. Later on, the Telegraph Services were closed by the Government of India on 15th. July, 2013. The data of DCHB are of considerable importance in the context of planning and development at the grass-root level.

2. In the 1961 Census, DCHB provided a descriptive account of the District, administrative statistics, Census tables and Village and Town Directory including Primary Census Abstract. This pattern was changed in 1971 Census and the DCHB was published in three parts: Part-A related to Village and Town Directory, Part-B to Village and Town PCA and Part-C comprised analytical report, administrative statistics, District Census tables and certain analytical tables based on PCA and amenity data in respect of Villages. The 1981 Census DCHB was published in two parts: Part-A contained Village and Town Directory and Part-B the PCA of Village and Town including the SCs and STs PCA up to Tahsil/Town levels. New features along with restructuring of the formats of Village and Town Directory were added. In Village Directory, all amenities except electricity were brought together and if any amenity was not available in the referent Village, the distance in broad ranges from the nearest place having such an amenity, was given.

3. The pattern of 1981 Census was followed by and large for the DCHB of 1991 Census except the format of PCA. It was restructured. Nine-fold industrial classification of main workers was given against the four-fold industrial classification presented in the 1981 Census. In addition, sex wise population in 0-6 age group was included in the PCA for the first time with a view to enable the data users to compile more realistic literacy rate as all children below 7 years of age had been treated as illiterate at the time of 1991 Census. One of the important innovations in the 1991 Census was the Community Development Block (CD Block) level presentation of Village Directory and PCA data instead of the traditional Tahsil/Taluk/PS level presentation.

4. As regards DCHB of 2001 Census, the scope of Village Directory was improved by including some other amenities like banking, recreational and cultural facilities, newspapers & magazines and 'most important commodity' manufactured in a Village in addition to prescribed facilities of earlier Censuses. In Town Directory, the statement on Slums was modified and its coverage was enlarged by including details on all slums instead of 'notified slums'.

5. The scope and coverage of Village Directory of 2011 DCHB has been widened by including a number of new amenities in addition to those of 2001. These newly added amenities are: Pre-Primary School, Engineering College, Medical College, Management Institute, Polytechnic, Non-formal Training Centre, Special School for Disabled, Community Health Centre, Veterinary Hospital, Mobile Health Clinic, Medical Practitioner with MBBS Degree, Medical Practitioner with no degree, Traditional Practitioner and faith Healer, Medicine Shop, Community Toilet, Rural Sanitary Mart or Sanitary Hardware Outlet in the Village, Community Bio- gas, Sub Post Office, Village Pin Code, Public Call Office, Mobile Phone Coverage, Internet Cafes/ Common Service Centre, Private Courier Facility, Auto/Modified Autos, Taxis and Vans, Tractors, Cycle-pulled Rickshaws, Carts

driven by Animals, Village connected to National Highway, State Highway, Major District Road, and Other District Road, Availability of Water Bounded Macadam Roads in Village, ATM, Self-Help Group, Public Distribution System(PDS) Shop, Mandis/Regular Market, Weekly Haat, Agricultural Marketing Society, Nutritional Centers (ICDS), Anganwadi Centre, ASHA (Accredited Social Health Activist), Sports Field, Public Library, Public Reading Room, Assembly Polling station, Birth & Death Registration Office. In the Town Directory, seven Statements containing the details and the data of each Town have been presented viz.; (i)-Status and Growth History of Towns,(ii)- Physical Aspects and Location of Towns, (iii)-Civic and other Amenities, (iv)-Medical Facilities, (v)-Educational, Recreational & Cultural Facilities, (vi)- Industry & Banking, and (vii)- Civic & other amenities in Slums respectively. CD Block wise data of Village Directory and Village PCA have been presented in DCHB of 2011 Census as presented in earlier Census.

6. The data of DCHB 2011 Census have been presented in two parts, Part-A contains Village and Town Directory and Part-B contains Village and Town wise Primary Census Abstract. Both the Parts have been published in separate volumes in 2011 Census.

7. The Village and Town level amenities data have been collected, compiled and computerized under the supervision of Smt. Renu G Pillay, Joint Secretary & Director of Census Operation Chhattisgarh, Raipur. The task of Planning, Designing and Co-ordination of this publication was carried out by Dr. Pratibha Kumari, Assistant Registrar General (SS) under the guidance & supervision of Dr. R.C.Sethi, Ex-Addl. RGI and Shri Deepak Rastogi present Addl.RGI. Shri A.P. Singh, Deputy Registrar General, (Map) provided the technical guidance in the preparation of maps. Shri A.K. Arora, Joint Director of Data Processing Division under the overall supervision of Shri M.S.Thapa, Addl. Director (EDP) provided full cooperation in preparation of record structure for digitization and validity checking of Village and Town Directory data and the programme for the generation of Village Directory and Town Directory including various analytical inset tables as well as Primary Census Abstract (PCA). The work of preparation of DCHB, 2011 Census has been monitored in the Social Studies Division. I am thankful to all of them and others who have contributed to bring out this publication in time.

(C.Chandramouli)
Registrar General &
Census Commissioner, India

New Delhi.

Dated:- 16-06-2014

Preface

The District Census Handbook (DCHB) brought out in each decennial census since 1951 Census by the Census Organisation is an important publication which provides detailed Census and non Census information from village and town level to district level. The Primary Census Abstract (PCA) part of this publication contains census data including data on household amenities collected during the 1st phase of Census i.e. Houselisting and Housing Census. The non-census data (presented in another part) is in the form of village directory and town directory and it contains information on infrastructural facilities available in each village and town within the district. This include details on educational and medical facilities, drinking water, communication and transport, post, electricity, banking etc. The data provided in DCHBs are important in the context of planning and development at grass root level. This publication is brought out separately for each district of the State.

The DCHB was initially confined to a few Census tables and Primary Census Abstract (PCA) of each village and town within the district. Thereafter, its scope and coverage was enlarged in each subsequent Census. The DCHB published in 1961 Census provided a descriptive account of the district, administrative statistics, Census tables and village and town directory including PCA. The 1971 Census-DCHB series was in three parts: Part-A related to village and town directory, part-B to village and town PCA and Part-C comprised analytical report, administrative statistics, district census tables and certain analytical tables based on PCA and amenities data in respect of villages.

The 1981 Census-DCHB was in two parts: Part-A contained village and town directory and Part-B the PCA of villages and towns including the SCs and STs PCA up to tahsil/town levels. The village and Town directory formats were restructured. In Village Directory, all amenities except electricity were brought together and if any amenity was not available in the referent village, the distance in broad ranges from the nearest place having such an amenity, was given. Information on new items such as adult literacy centers, primary health sub-centres and community health workers in the village were provided. Information on approach to the village was provided for the first time in the village Directory. In the town Directory, a statement (IV-A) on slums was introduced to provide details on civic and other amenities in the notified slums of Class I and Class II towns.

The 1991 Census DCHB followed the presentation of 1981 Census, but the format of PCA was restructured. A Nine-fold industrial classification of main workers was given against the four-fold industrial classification presented in the 1981 Census. In addition, sex-wise population in 0-6 age group was included in the PCA for the first time with a view to enable data users to compile more realistic literacy rate as all children below 7 years of age had been treated as illiterate at the time of the 1991 Census. One of the important innovations in the 1991 Census was the Community Development Block (CD block) level presentation of village directory and PCA data instead of the traditional tahsil/taluk/PS level presentation.

The 2001 Census DCHB was more exhaustive in nature. The village Directory was enlarged by including a number of other facilities like banking, recreational and cultural facilities, news-papers and magazines and 'the most important commodity' manufactured in villages. In town Directory, the statement on slums was modified and its coverage enlarged by including details on all slums instead of only 'Notified slums'. Two more additions were inclusion of 'motif' highlighting significant characteristic of the district and brief analytical notes as annexures. An eight digit permanent location code number(PLCN) was assigned to all the villages and towns keeping in view future needs.

The coverage of Village Directory of 2011 DCHB has been further widened by including a number of new amenities in addition to those of 2001 Census. These newly added amenities are: Pre-Primary School, Engineering College, Medical College, Management Institute, Polytechnic, Non-formal Training Centre, Special School

for Disabled, Community Health Centre, Veterinary Hospital, Mobile Health Clinic, Medical Practitioner with MBBS Degree, Medical Practitioner with no degree, Traditional Practitioner and faith Healer, Medicine Shop, Community Toilet, Rural Sanitary Mart or Sanitary Hardware Outlet in the Village, Community Bio- gas, Sub Post Office, Village Pin Code, Public Call Office, Mobile Phone Coverage, Internet Cafes/ Common Service Centre, Private Courier Facility, Auto/Modified Autos, Taxis and Vans, Tractors, Cycle-pulled Rickshaws, Carts driven by Animals, Village connected to National Highway, State Highway, Major District Road, and Other District Road, Availability of WBM Roads in Village, ATM, Self-Help Group, Public Distribution System(PDS) Shop, Mandis/Regular Market, Weekly Haat, Agricultural Marketing Society, Nutritional Centers (ICDS), Anganwadi Centre, ASHA (Accredited Social Health Activist), Sports Field, Public Library, Public Reading Room, Assembly Polling station, Birth & Death Registration Office. In Town Directory, all seven Statements of 2001 Census were retained. CD Block wise data of Village Directory and Village PCA are presented in DCHB, as presented in previous Censuses.

The data of DCHB, 2011 Census have been presented in two parts, Part-A contains Village and Town Directory and Part-B contains Village and Town wise Primary Census Abstract. The two parts have been published in separate volumes.

The Non-Census data or village and town level amenities data for DCHB was collected in Village Directory Schedule and Town Directory Schedule designed and sent by the Office of the Registrar General & Census Commissioner, India. The blank schedules were sent to village level officials through their respective tahsil offices in case of villages and to town authorities in case of towns. The data compiled and supplied by them were compared with the data published in 2001 Census and also cross checked with the information obtained from various departments of State Government. An attempt was made to reconcile the discrepancies to make it more reliable. The digitization of VD & TD data and validity checks were done in-house. It must be noted that the villagewise area figures presented in the PCA are based on information supplied by village level revenue officials in Village Directories and the total given for the CD Block levels is the total of the area figures of villages coming under it. In the case of district and State area totals shown are based on the information furnished by the Survey of India, Govt. of India. Therefore, the total area of district may not match the total of area figures of the villages of the respective tahsils and districts. I am thankful to all the village and town level officials, respective tahsil and town authorities and district administration of State Government for their co-operation in accomplishing this task.

I express my sincere gratitude to Dr. C. Chandramouli, Registrar General & Census Commissioner, India for his valuable guidance and support. The task of planning and designing of DCHB was carried out by Dr. Pratibha Kumari, ARG(SS) in Social Studies Division of ORGI under the guidance and supervision of Shri Deepak Rastogi, Addl. RGI. Shri A.P. Singh, DRG (Map), provided technical guidance in preparation of Maps. Shri A.K. Arora, Joint Director (DP Division) under the overall supervision of Shri M.S. Thapa, Addl. Director (EDP) provided full co-operation in preparation of record structure for digitization and validity checks of Village and Town Directory data and the program for the generation for cross classified tables. I am thankful to all of them.

The data presented in DCHB together with drafting of DCHB reports, preparation of maps, manuscripts and its printing as per the guidelines of ORGI required concerted efforts of a team comprised of Shri Jose T. Varghese, Dr. I.C. Agrawal, Deputy Directors, Shri C.M. Joshi, Shri R. Patel, Dr. P.K. Sao, Assistant Directors, Shri Hirendra Kumar Sinha, Stat. Inv Gr. II, Smt. Rajni Jose, Senior Compiler, Shri Mrigendra Bahadur Singh, Compiler of this Census Directorate. I express my appreciation for their untiring work.

Renu G Pillay
Joint Secretary & Director

Raipur
Dated : 14 July,2014

Acknowledgement

Supervision, Drafting, Editing & Finalization of DCHB Manuscripts

Shri D.R. Banerjee	Deputy Director
Shri Jose T. Varghese	Deputy Director
Dr. I.C.Agrawal	Deputy Director
Shri Hemant Kumar Singh	Asstt. Director
Shri R.Patel	Asstt. Director
Dr. Pradeep Kumar Sao	Asstt. Director

Scrutiny, Validity Checks, Digitization of Village & Town Directory Data

Shri Hirendra Kumar Sinha	Statistical Investigator Gr. II
Smt. Rajni Jose	Senior Compiler
Shri Mrigendra Bahadur Singh	Compiler

Supervision of Data Entry of Village Directory Data

Shri K. Manoharan	Asstt. Director(DC)
Shri V. K. Chauhan	Asstt. Director (DC)

Preparation of DCHB Maps

Shri Dharmendra Kumar	Geographer
Shri O.S.Shukla	Senior Draftsman
Shri Rajesh Barange	Senior Draftsman

Photocopy Section

Shri Aktu Ram	MTS
Shri Amalesh Kumar	MTS

ORGI-Data Processing Division

Shri Jaspal Singh Lamba DD (EDP)
Ms. Usha AD (EDP)
Shri Anurag Gupta DPA Grade 'A'
Shri Mukesh Kumar Mahawar DPA Grade 'A'
Ms. Shagufta Nasreen Bhat DPA Grade 'A'
Ms. Kiran Bala Saxena Sr. Supervisor
Shri Khem Verma Jadon Sr. Consultant
Shri Yashwant Singh Jr. Consultant

History and Scope of the District Census Handbook

The need of data at the grass root level for the administrative and planning purposes at sub micro level as well as academic studies prompted the innovation of District Census Handbook. The District Census Handbook is a unique publication from the Census organization which provides authentic details of census and non-census information from village and town level to district level. The District Census Handbook was firstly introduced during the 1951 Census. It contains both census and non census data of urban as well as rural areas for each district. The census data contain several demographic and socio-economic characteristics of the lowest administrative unit i.e. of each village and ward and town of the district. The non census data consist of data on the availability of various civic amenities and infrastructural facilities etc. at the town and village level which constitute Village Directory and Town Directory part of the DCHB. The data of DCHB are of considerable importance in the context of planning and development at the grass-root level.

In the 1961 census DCHB provided a descriptive account of the district, administrative statistics, census tables and village and town directory including Primary Census Abstract. This pattern was changed in 1971 Census and the DCHB was published in three parts: Part-A related to village and town directory, Part-B to village and town PCA and Part-C comprised analytical report, administrative statistics, district census tables and certain analytical tables based on PCA and amenity data in respect of villages. The 1981 census DCHB was published in two parts: Part-A contained village and town directory and Part-B the PCA of village and town including the SCs and STs PCA up to tahsil/town levels. New features along with restructuring of the formats of village and town directory were added. In Village Directory, all amenities except electricity were brought together and if any amenity was not available in the referent village, the distance in broad ranges from the nearest place having such an amenity, was given.

The pattern of 1981 census was followed by and large for the DCHB of 1991 Census except the format of PCA. It was restructured. Nine-fold industrial classification of main workers was given against the four-fold industrial classification presented in the 1981 census. In addition, sex wise population in 0-6 age group was included in the PCA for the first time with a view to enable the data users to compile more realistic literacy rate as all children below 7 years of age had been treated as illiterate at the time of 1991 census. One of the important innovations in the 1991 census was the Community Development Block (CD Block) level presentation of village directory and PCA data instead of the traditional tahsil/taluk/PS level presentation.

As regards DCHB of 2001 Census, the scope of Village Directory was expanded by including some other amenities like banking, recreational and cultural facilities, newspapers & magazines and 'most important commodity' manufactured in a village in addition to prescribed facilities of earlier censuses. In Town Directory, the statement on Slums was modified and its coverage was enlarged by including details on all slums instead of 'notified slums'.

The scope and coverage of Village Directory of 2011 DCHB has been widened by including a number of new amenities in addition to those of 2001. In the Town Directory, seven Statements containing the details and the data of each town have been presented viz.; (i)-Status and Growth History of towns,(ii)- Physical Aspects and Location of Towns, (iii)-Civic and other Amenities, (iv)-Medical Facilities, (v)-Educational, Recreational & Cultural Facilities, (vi)- Industry & Banking, and (vii)- Civic & other amenities in Slums respectively. CD Block wise data of Village Directory and Village PCA have been presented in DCHB of 2011 census as presented in earlier census. The data of DCHB 2011 Census have been presented in two parts, Part-A contains Village and Town Directory and Part-B contains Village and Town wise Primary Census Abstract. Both the Parts have been published in separate volumes in 2011 Census.

Brief History of the District

Dhamtari district was constituted by dividing Raipur district and it included three Tahsils Kurud, Dhamtari and Nagri according to the then Madhya Pradesh State Government Notification No. 1239-F-20, August 92-VII, Sha dated 2nd July 1998. Its head-quarter is Dhamtari(M). It is said that the present name of Dhamtari (Sacred Kund) originates from Dharamtarai phraseology. Some villages which end with the word Tarai are within 8 kms. of Dhamtari town.

The district is surrounded by Raipur district in North, North-East, East and South-East directions. Durg and Uttar Bastar Kanker districts are to the West. To the South lies Uttar Bastar Kanker and Bastar districts and also touches boundary of Odisha State. Mahanadi is the principal river of this district and Mahanadi is so far named as Kankannadi, Chitropala, Neelotpala, Mandvahini, Jairath etc. Its tributaries are Sendur, Paury, Sondur, Joan, Kharun and Shivnath. The fertility of lands of Dhamtari district can be attributed to the presence of these rivers. The chief crop of this district and the adjoining areas is Paddy. Ravishankar Sagar dam that irrigates almost 57000 Hectare of land, also acts as a main supply unit of safe drinking water resource for the State capital Raipur. Asia's first ever Siphon dam was built in the district in the year 1914 at Madamsilli. Besides Madamsilli, Sondhur dam, Dudhawa dam are other water resources located in the district.

A separate mention of Dhamtari in the history is obscure, although the glorious history of Raipur includes the history of Dhamtari. Ever since the time, Dhamtari was an integral part of South Koushal. It is recorded in Huiensang's report that present Dhamtari was a part of the Satwahan Rulers of the South. The excavation of Sirpur, which has a vast store of implements, instruments and gold coins found in Khairtal village of Raipur, indicates Gupta's Rule in this region. The famous rock inscription of Allahabad by Samudragupta shows that the king first captured, Mahendra of Koushal, Vyagh Raj of Mahakantar and several other kings of the South, and afterward left them independent and returned their kingdoms back. Vyagh Raj was a feudatory prince who had a son

named Jayant who was a prince of Kalp dynasty. The literary meaning of Mahakantar is a vast forest which was a part of Sihawa of Dhamtari Tahsil.

As is evident from available literature, in the beginning of the 12th century, the Kalchuris established their domain over this region. The rock-inscriptions of Ratanpur by Jajaldeo Ist, indicates that the capital of Kalchuris was Tumman which is 41 kms north of Ratanpur. After the rule of Kalchuri King Sihan (1355-1375), the Kalchuri Dynasty of Ratanpur was divided into two branches. The junior branch established a separate state whose capital was Raipur and Dhamtari was a part of it. According to rock-inscriptions between 1402 and 1414, King Brahmadeo ruled over this region. The last ruler of Kalchuri dynasty was Amar Singh Deo who was dethroned by Bhonsles in the 1750. After his death in 1753, the Maratha ruler occupied the Parganas. From then uptill 1818, it was under Maratha rule. It is believed that the ancient temples in Dhamtari were renovated during the Maratha Period. In 1757, Bimbaji took over as the leader of Maratha rule and by his stern action, brought several changes in this region. After the death of Bimbaji in 1787, Anandi Bai with the help of Vithal Deokar ruled over this State.

A fierce battle was fought between Maratha ruler Appa Rao and the Britishers at Sitabardi of Nagpur in 1817. The battle was won by the Britishers and according to a part of the treaty with Appa Rao and the Britishers Chhattisgarh state came under British Rule. Captain Edmond was the first British Officer to take over the administration of Chhattisgarh state which included Dhamtari and Raipur. For 12 years between 1818 to 1830, Chhattisgarh was the Protected State of the British rule. In 1830, when Raghoji attained adulthood and became a major, the administration of Chhattisgarh State was given to him. Raghoji III died on 11th December, 1853 without any heir. As a result, this State was annexed by the British. Captain Eliot was the first Officer-in charge of Chhattisgarh.

After the revolution of 1857, the growing dissent among the people was reflected in religious and social reforms. Many voluntary organisations were formed.

The main organizations were Literary and Scientific Association, Malini Reading Club, People Teachers Association and Chhattisgarh Bal Samaj. In 1918, in Dhamtari, under the chairmanship of Vaman Rao Lakhe, a political conference was organized. A second conference was held in Dhamtari under the chairmanship of Dada Saheb Khapardey. On 20th

December 1920, after the visit of Mahatama Gandhi in 1919, District Congress Committee was organized and the first Chairman was Barrister Thakkar and the first secretary was Ravishankar Shukla. In the later years' the district played an important role in Non-co-operation movement, Civil Disobedience Movement, Jungle Satyagarh.

Analytical Note

(i) Physical Features:

Dhamtari district is located at the lower central part of Chhattisgarh State. In the north lies Raipur, the heart and Capital city of Chhattisgarh. The district lies between 20°02' to 21°01' north longitude and 81°23' to 82°10' east longitude. It is surrounded by Raipur district on north, north-east and East. Durg district is on the west. Whereas, Uttar Bastar Kanker is situated on the south-west. Bastar district and Nabarangpur district of Odisha State are on the South. Total area of Dhamtari district is 4084 sq.kms .

Southern part of Dhamtari district comes under mountain region. These mountains of Sihawa group spread over Nagri Tahsil and west of Sondhur ghati. The plateau is 1500 ft (457 mtrs) above mean sea Level which is the same as parts of Gariaband. The highest mountain is 748 metres which is situated on South of Belar Bahra and constitutes the south-east border. From south to north direction, there are chains of mountains spread over low plateau, the important ones are to the left-side of Sondhur, Mundagiri 682 m, Borda 617 m, on the line of Sihawa 598 m. Kattigaon 632 m and Gidhawa 733 m. there is a temple of Darneshwar. at Sihawa, on the bank of Mahanadi, which flows from East to West. The largest strip of barren land is in between Nagri and Birgudi villages.

To the north of Sihawa, a big chunk of land is a plateau of Nagri and Kurud tahsil which is about 400 m to 500m high. In this region, the main ridges are Deogaon(409 m), Marduli (474m), Banduk Chatan (586 m), Sinhpur (451 m), Chhivri (499 m) etc. A large part of this area is covered with dense forest.

Drainage:

One of the main rivers of north India is Mahanadi, the origin of which is in Dhamtari district. The rivers originates from one of the mountains of Sihawa mountain ranges, located on the east of Nagri tahsil. It flows 27 kms to the west of Dhamtari district and enters into Uttar Bastar Kanker district. From Kanker, it turns towards north-west and from

Charama, again takes a turn towards north-east. It enters the district from western corner and flowing towards northeast, enters Raipur district. The main tributaries of this river are Pairi and Sondhur. River Pairi originates from Mainpur(Raipur) and flows towards north. After flowing to about 45 kms north, Sondhur river flows into it from left side and after flowing 35.4 kms it enters Mahanadi in Rajim. This makes the border of north-east of Dhamtari district. The river Sondhur which originates from Koraput district of Orissa draws the eastern border of Dhamtari district from Bindranawagarh tahsil of Raipur district. Lilanji, Chargaon, Kajal, Sukha etc. are the tributaries of Sondhur in the district while Sita and Gounhan are other tributaries of Mahanadi. Dorki and Silari are other small rivers, which flow from north-west direction and fall into Mahanadi.

Climate:

The summer season of the district is hot and dry and the monsoon season brings enough rain. The winter season starts from mid-November and extend till February end . The southwest monsoon starts from mid-June and lasts till the end of September. October and November are the months of post monsoon season. The minimum temperature goes down to 5.5⁰C during winter season. Average rainfall of the district is 1221 mm. Winds are generally calm and move at mild speed but during summer and rainy season its speed intensifies. During post monsoon and winter season winds usually move from the north-east direction. In March winds move from different directions and from April, they blow from west and southwest and this condition prevails from May to September.

Forest:

Out of total area of 4084 sq.kms of the district, 213123.743 hectares is forest land. In the district, 151203.058 hectares is reserved forest and 6584.685 hectares is protected forest. There are three main forest ranges, viz. Dhamtari Range, Birguri Range and Nagri Range. Apart from Sal and teak trees, there are other

similar varieties of trees, like Saj, Koha, Harra, Bahera, Tinsa, Bija and Kumbi.

In Dhamtari, Nagri and Birguri forest ranges, lions, tigers and leopard are seen roaming. Monkeys are found in the forests as well as outside. Wolf, Jackal, Newra, wild dog, fox, wild boar are other wild animals found in the district. In addition, blue-bull, Sambhar, Cheetal and Bisan etc. are also seen. In the category of birds, peacock, wild fowls, teetar, bater etc. can be seen in open mixed forests.

Minerals:

There is no deposit of any remarkable minerals in the district. However, some common minerals such as sand stones and small quantity of Panna gitty is found.

Animal Husbandary:

As per 2007 animal count, the district had 252949 cows and 68178 buffaloes. The number of goats were 38514, and pigs were 3827.

Irrigation:

Gangrel Dam, also known as the R.S. Sagar Dam, is built across the Mahanadi River. It is located in Dhamtari district, about 15 km from dhamtari. It is the longest dam in Chhattisgarh. This dam supplies year round irrigation, allowing farmers to harvest two crops per year. The dam also supplies 10 MW of hydro-electric power capacity

Trade and industry:

The district is industrially not much developed. However, there are more than one hundred rice mills in the district, which indicates the linkage for other enterprises in the area

Under Small Scale Industries Saw-mills, Rice-mills and tile manufacturing are the main industries. Rice, building timber, food material, lac and mahua are the main items of export. Similarly, grocery, cloths, cement, electronic goods etc. are the main items of import.

Transport and communications:

The district is situated on National Highway No.43 and it is well connected by road with State Capital-Raipur in the North and Jagdalpur (in Bastar district) towards South. The total length of National Highway

in the district is 60 kms. Dhamtari District provide important link to number of adjoining district of the State via road transport. The district is also connected with Raipur by rail through meter gauge which is about 74 km away. National highway in the district is 60 kms.

(ii) Census Concepts

Building: A 'Building' is generally a single structure on the ground. Usually a structure will have four walls and a roof. Sometimes it is made up of more than one component unit which are used or likely to be used as dwellings (residences) or establishments such as shops, business houses, offices, factories, workshops, work sheds, Schools, places of entertainment, places of worship, godowns, stores etc. It is also possible that building which have component units may be used for a combination of purposes such as shop-cum-residence, workshop-cum-residence, office-cum-residence etc. But in some areas the very nature of construction of houses is such that there may not be any wall. Such is the case of conical structures where entrance is also provided but they may not have any walls. Therefore, such of the conical structures are also treated as separate buildings.

Pucca houses: Houses, the walls and roof of which are made of permanent materials. The material of walls can be any one from the following, namely, Stones (duly packed with lime or cement mortar), G.I/metal/asbestos sheets, Burnt bricks, Cement bricks, Concrete. Roof may be made of from any one of the following materials, namely, Machine-made tiles, Cement tiles, Burnt bricks, Cement bricks, Stone, Slate, G.I/Metal/Asbestos sheets, Concrete. Such houses are treated as Pucca house.

Kutch houses: Houses in which both walls and roof are made of materials, which have to be replaced frequently. Walls may be made from any one of the following temporary materials, namely, grass, Unburnt bricks, bamboos, mud, grass, reeds, thatch, plastic / polythene, loosed packed stone, etc. Such houses are treated as Kutch house.

Dwelling Room: A room is treated as a dwelling room if it has walls with a doorway and a roof and

should be wide and long enough for a person to sleep in, i.e. it should have a length of not less than 2 meters and a breadth of at least 1.5 meters and a height of 2 meters. A dwelling room would include living room, bedroom, dining room, drawing room, study room, servant's room and other habitable rooms. Kitchen, bathroom, latrine, store room, passageway and verandah which are not normally usable for living are not considered as dwelling rooms. A room, used for multipurpose such as sleeping, sitting, dining, storing, cooking, etc., is regarded as a dwelling room. In a situation where a census house is used as a shop or office, etc., and the household also stays in it then the room is not considered as a dwelling room. But if a garage or servant quarter is used by a servant and if she/ he also lives in it as a separate household then this has been considered as a dwelling room available to the servant's household. Tent or conical shaped hut if used for living by any household is also considered as dwelling room. A dwelling room, which is shared by more than one household, has not been counted for any of them. If two households have a dwelling room each but in addition also share a common dwelling room, then the common room has not been counted for either of the households.

Census House : A 'census house' is a building or part of a building used or recognized as a separate unit because of having a separate main entrance from the road or common courtyard or staircase, etc. It may be occupied or vacant. It may be used for residential or non-residential purpose or both. If a building has a number of Flats or Blocks/Wings, which are independent of one another having separate entrances of their own from the road or a common staircase or a common courtyard leading to a main gate, these are considered as a separate Census house.

Village: The basic unit for rural areas is the revenue village, which has definite surveyed boundaries. The revenue village may comprise of one or more hamlets but the entire village is treated as one unit for presentation of data. In un surveyed areas, like villages within forest areas, each habitation area with locally recognized boundaries is treated as one village.

Rural-Urban area: The data in the census are presented separately for rural and urban areas. The

unit of classification in this regard is 'town' for urban areas and 'village' for rural areas. The urban area comprises two types of towns viz; Statutory towns and Census towns. In the Census of India 2011, the definition of urban area adopted is as follows:

- (a) Statutory Towns : All places with a municipality, corporation, cantonment board or notified town area committee, etc are known as statutory towns.
- (b) Census towns: All other places satisfying the following three criteria simultaneously are treated as Census Towns.
 - i) A minimum population of 5,000;
 - ii) At least 75 per cent of male working population engaged in non-agricultural pursuits; and
 - iii) A density of population of at least 400 per sq. km. (1,000 per sq. mile)

For identification of places which would qualify to be classified as 'urban' all villages, which, as per the 2001 Census had a population of 4,000 and above, a population density of 400 persons per sq. km. and having at least 75 per cent of male working population engaged in non-agricultural activity were considered. To work out the proportion of male working population referred to above against b) (ii), the data relating to main workers were taken into account. In addition the above stated towns, urban areas also constitute of OGs which are the parts of UAs.

Urban Agglomeration: An Urban Agglomeration is a continuous urban spread constituting a town and its adjoining urban outgrowths (OGs) or two or more physically contiguous towns together with or without urban outgrowths of such towns. In some cases, railway colonies, university campuses, port areas, military camps etc; may come up near a statutory town outside its statutory limits but within the revenue limits of a village or villages contiguous to the town. Each such individual area by itself may not satisfy the minimum population limit to qualify it to be treated as an independent urban unit but may qualify to be clubbed with the existing town as their continuous urban spread (i.e., an Out Growth). Each such town together with its outgrowth(s) is treated as an integrated urban area and is designated as an 'urban agglomeration'. For the purpose of delineation

of Urban Agglomerations during Census of India 2011, following criteria has been adopted:

- (a) The core town or at least one of the constituent towns of an urban agglomeration should necessarily be a statutory town; and
- (b) The total population of an Urban Agglomeration (i.e. all the constituents put together) should not be less than 20,000 as per the 2001 Census. In varying local conditions, there were similar other combinations which have been treated as urban agglomerations satisfying the basic condition of contiguity.

Out Growth (OG): The outgrowth is a viable unit such as a village or a hamlet or an enumeration block and clearly identifiable in terms of its boundaries and location. While determining the outgrowth of a town, it has been ensured that it possesses the urban features in terms of infrastructure and amenities such as pucca roads, electricity, taps, drainage system for disposal of waste water etc., educational institutions, post offices, medical facilities, banks etc and physically contiguous with the core town of the UA.

City: Towns with population of 100,000 and above are called cities.

Household: A 'household' is usually a group of persons who normally live together and take their meals from a common kitchen unless the exigencies of work prevent any of them from doing so. Persons in a household may be related or unrelated or a mix of both. However, if a group of unrelated persons live in a census house but do not take their meals from the common kitchen, then they are not constituent of a common household. Each such person was to be treated as a separate household. The important link in finding out whether it was a household or not was a common kitchen/common cooking. There may be one member households, two member households or multi-member households.

Institutional Household: A group of unrelated persons who live in an institution and take their meals from a common kitchen is called an Institutional Household. Examples of Institutional Households are boarding houses, messes, hostels, hotels, rescue homes, observation homes, beggars homes, jails, ashrams, old age homes, children homes, orphanages, etc. To make the definition more clearly perceptible to the

enumerators at the Census 2011, it was specifically mentioned that this category of households would cover only those households where a group of unrelated persons live in an institution and share a common kitchen.

Houseless household : Households who do not live in buildings or census houses but live in the open or roadside, pavements, in hume pipes, under flyovers and staircases, or in the open in places of worship, mandaps, railway platforms, etc., are treated as Houseless Households.

Scheduled Caste and Scheduled Tribes:-

The list of Scheduled Castes and Scheduled Tribes applicable in Chhattisgarh State at the Census of India, 2011 is given as under :

Scheduled Castes

1. Audhelia
2. Bagri, Bagdi
3. Bahna, Bahana
4. Balahi, Balai
5. Banchada
6. Barahar, Basod
7. Bargunda
8. Basor, Burud, Bansor, Bansodi, Bansphor, Basar
9. Bedia
10. Beldar, Sunkar
11. Bhangi, Mehtar, Balmiki, Lalbegi, Dharkar
12. Bhanumati
13. Chadar
14. Chamar, Chamari, Bairwa, Bhambhi, Jatav, Mochi, Regar, Nona, Rohidas, Ramnami, Satnami, Surjyabanshi, Surjyaramnami, Ahirwar, Chamar Mangan, Raidas
15. Chidar
16. Chikwa, Chikvi
17. Chitar
18. Dahait, Dahayat, Dahat
19. Dewar
20. Dhanuk
21. Dhed, Dher

22. Dohor
23. Dom,Dumar, Dome, Domar, Doris
24. Ganda, Gandhi
25. Ghasi, Ghasia
26. Holiya
27. Kanjar
28. Katia, Patharia
29. Khatik
30. Koli, Kori
31. Khangar, Kanera, Mirdha
32. Kuchbandhia
33. Mahar, Mehra, Mehar
34. Mang, Mang Garodi, Mang Garudi, Dankhani
Mang, Mang Mahasi, Madari, Garudi,
Radhemang
35. Meghwal
36. Moghia
37. Muskhan
38. Nat, Kalbelia, Sapera, Navdigar, Kubutar
39. Pasi
40. Rujjhar
41. Sansi, Sansia
42. Silawat
43. Zamral
44. Turi

Scheduled Tribes :

1. Agariya
2. Andh
3. Baiga
4. Bhaina
5. Bharia Bhumia, Bhuinhar Bhumia, Bhumiya,
Bharia, Paliha, Pando
6. Bhattra
7. Bhil, Bhilala, Barela, Patelia
8. Bhil Mina
9. Bhunjia
10. Biar, Biyar
11. Binjhar

12. Birhul, Birhor
13. Damor, Damaria
14. Dhanwar
15. Gadaba, Gadba
16. Gond, Arakh, Arrakh,Agaria, Asur, Badi Maria,
Bada Maria, Bhatola, Bhimma, Bhuta,
Koilabhuta, Koliabhuti, Bhar, Bisonhorn Maria,
Chota Maria, Dandami Maria, Dhuru, Dhurwa,
Dhoba, Dhulia, Dorla, Gaiki, Gatta, Gatti,Gaita,
Gond Gowari, Hill Maria, Kandra, Kalanga,
Khatola, Koitar, Koya, Khirwar, Khirwara,
Kucha Maria, Kuchaki Maria, Madia, Maria,
Mana, Mannewar, Moghya, Mogia,
Monghya, Mudia, Muria, Nagarchi, Nagwanshi,
Ojha, Raj, Sonjhari Jhareka, Thatia, Thotya,
Wade Maria , Vade Maria, Daroi
17. Halba, Halbi
18. Kamar
19. Karku
20. Kavar, Kanwar, Kaur, Cherwa, Rathia, Tanwar,
Chattri
21. Khairwar, Kondar
22. Kharia
23. Kondh, Khond, Kandh
24. Kol
25. Kolam
26. Korku, Bopchi, Mouasi, Nihal, Nahul,
Bondhi, Bondeya
27. Korwa, Kodaku
28. Majhi
29. Majhwar
30. Mawasi
31. Munda
32. Nagesia, Nagasia
33. Oraon, Dhanka, Dhangad
34. Pao
35. Pardhan, Pathari, Saroti
36. Pardhi, Bahelia, Bahellia, Chita Pardhi, Langoli
Pardhi, Phans Pardhi, Shikari, Takankar, Takia
in
(i) Bastar, Dantewara, Kanker, Raigarh,
Jashpurnagar, Surguja and Korla district, (ii)

Katghora, Pali, Kartala and Korba tahsils Korba district,

- (iii) Bilaspur, Pendra, Kota and Takhatpur tahsils of Bilaspur district,
- (iv) Durg, Patan, Gunderdehi, Dhamdha, Balod, Gurur and Dondilohara tahsils of Durg district,
- (v) Chowki, Manpur and Mohala Revenue inspector circles of Rajnandgaon district,
- (vi) Mahasamund, Saraipali, and basna tahsils of Mahasamud district,
- (vii) Bindra-navagarh, Rajim and Deobhog tahsils of Raipur district, and
- (viii) Dhamtari, Kurud and Sihava tahsils of Dhamtari district

- 37. Parja
- 38. Sahariya, Saharia, Seharia, Seria, Sosia, Sor
- 39. Saonta, Saunta
- 40. Saur
- 41. Sawar, Sawara
- 42. Sonr

Language and Mother tongue: As per the census concept, each language is a group of mother tongues. The census questionnaire collects information on the mother tongue of each person. Mother tongue is the language spoken in childhood by the person's mother to the person. If the mother died in infancy, the language mainly spoken in the person's home in childhood will be the mother tongue. In the case of infants and deaf mutes, the language usually spoken by the mother is considered as mother tongue. It is not necessary that the language spoken as mother tongue should have a script. The mother tongues returned by the respondents in census are classified and grouped under appropriate languages according to their linguistic characteristics.

Literate: A person aged 7 years and above who can both read and write with understanding in any language is taken as literate. A person who can only read but cannot write is not literate. It is not necessary that to be considered as literate, a person should have received any formal education or passed any minimum educational standard. Literacy could have been achieved through adult literacy classes or through any non-formal educational system. People who are blind and can read in Braille are treated as literates.

Literacy rate: Literacy rate of the population is defined as the percentage of literates in the age-group seven years and above. For different age-groups the percentage of literates in that age-group gives the literacy rate.

Educational level: The highest level of education a person has completed.

Work: Work is defined as participation in any economically productive activity with or without compensation, wages or profit. Such participation may be physical and/or mental in nature. Work involves not only actual work but also includes effective supervision and direction of work. It even includes part time help or unpaid work on farm, family enterprise or in any other economic activity. All persons engaged in 'work' as defined above are workers. The main point to note is that the activity should be economically productive. Reference period for determining a person as worker and non-worker is one year preceding the date of enumeration.

Main worker: A person who has worked for major part of the reference period (i.e. six months or more during the last one year preceding the date of enumeration) in any economically productive activity is termed as 'Main worker'.

Marginal worker: A person who worked for 3 months or less but less than six months of the reference period (i.e. in the last one year preceding the date of enumeration) in any economic activity is termed as 'Marginal worker'.

Non-worker: A person who has not worked at all in any economically productive activity during the reference period (i.e. last one year preceding the date of enumeration) is termed as 'Non worker'.

Cultivator: For purposes of the Census, a person is classified as cultivator if he or she is engaged in cultivation of land owned or from government or from private persons or institutions for payment in money, kind or share. Cultivation also includes effective supervision or direction in cultivation. Cultivation involves ploughing, sowing, harvesting and production of cereals and millet crops such as wheat, paddy, jowar, bajra, ragi, etc., and other crops such as sugarcane, tobacco, ground-nuts, tapioca, etc., and pulses, raw jute and kindred fiber crop, cotton, cinchona and other medicinal plants, fruit growing, vegetable growing or keeping orchards or groves, etc. Cultivation does not

include the plantation crops like– tea, coffee, rubber, coconut and betel nuts (areca). The workers engaged in Plantation crops are recorded under “other workers”.

Agricultural labourer: A person who works on another person’s land for wages in cash or kind or share is regarded as an agricultural labourer. She/he has no risk in the cultivation, but merely works on another person’s land for wages. An agricultural labourer has no right of lease or contract on land on which she/he works.

Household industry worker: Household industry is defined as an industry conducted by one or more members of the household at home or within the village in rural areas and only within the precincts of the house where the household lives in urban areas. The larger proportion of workers in household industry should consist of members of the household. The industry should not be run on the scale of a registered factory which would qualify or has to be registered under the Indian Factories Act and should be engaged in manufacturing, processing, servicing and repairs of goods. The activity relate to production, processing, servicing, repairing or making and selling of goods. It does not include professions such as a pleader, Doctor, Musician, Dancer, Waterman, Astrologer, Dhobi, Barber, etc. or merely trade or business, even if such professions, trade or services are run at home by members of the household.

Other worker: A person, who has been engaged in some economic activity during the last year of reference period but not as a cultivator or agricultural labourer or worker in Household Industry. The type of workers that come under this category include all government servants, municipal employees, teachers, factory workers, plantation workers, those engaged in trade, commerce, business, transport, banking, mining, construction, political or social work, priests, entertainment artists, etc. In fact, all those workers other than cultivators or agricultural labourers or household industry workers are ‘Other Workers’.

Work participation rate: Percentage of Workers (Main + Marginal) to total population.

Population density: Population density is the number of persons inhabited per square kilometer of the area.

Age: Age is measured in terms of the completed number of years.

Sex Ratio: Number of females per 1,000 males in a population.

(iii) Non-Census Concepts

Civic status of urban units: Civic Status of a town/ city is determined on the basis of Civic Administrative Authority of the town e.g., Municipal Corporation / Corporation, Municipal Committee / Municipal council, Municipality etc.

Size class of U.A./town: Size-class of U.A./Town is based on the population size of the U.A./City/Town.

U.A.s/Towns with 100,000 and above population are classified as Class I U.A.s/ Towns. Towns with 50,000 to 99,999 population are classified as Class II towns, 20,000 to 49,999 population are Class III towns, population with 10,000- 19,999 are Class IV towns, population with 5,000 and 9,999 are Class V towns and towns with less than 5,000 population are Class VI towns.

Slum area : The Slum Areas (Improvement and Clearance) Act, 1956, which was enacted by the Central Government defined slums as (a) Areas where buildings are in any respect unfit for human habitation; or (b) are by reasons of dilapidation, overcrowding, faulty arrangement and design of such buildings, narrowness or faulty arrangement of streets, lack of ventilation, light or sanitation facilities, or any combination of these factors, are detrimental to safety, health or morals.

Mega city : The concept of ‘Mega city’ is a recent phenomenon in the Urban Sociology and is defined in term of metropolitan city in the form of large size, problem of management of civic amenities and capacity to absorb the relatively high growth of population. Indian Census in 1991 treated the population size of 5 million and above as the cutoff point to identify a place as the mega city. Whereas, for the purpose of inclusion in Centrally Sponsored Scheme for Infrastructure Development in Mega cities the Ministry of Urban Affairs and employment, Department of Urban Development adopted the criteria of 4 million and above population as per 1991 Census for Mega Cities. In 2001 Census, cities with 10 millions and above population have been treated as Mega cities and the same criteria of population has been adopted in 2011 census.

Concepts used in VD and TD of DCHB:

1. Educational Amenities:-The type of different educational facilities available in the village is given in numbers. Both Government and private educational facilities / institutions are considered for this-purpose. If there are composite schools like Middle schools with Primary classes, or Secondary schools with middle classes, these are included in the number of Primary and Middle schools respectively. For example, if in a village there are two Primary schools and one Middle school with primary classes, the number of Primary schools in the village are given as three and that of Middle school as one even though there may be only the educational institutions. So also in case of Secondary schools. For better understanding, the distinctiveness of different types of schools is depicted hereunder:

1.1 Pre-primary (PP): Now-a-days, the children are sent to schools at a very early stage. Lot of pre-primary schools, private schools in particular, have come up in villages and towns. These may or may not be recognized by the competent authorities. Even many Secondary schools have classes starting from preprimary level. Pre-primary classes include Nursery, K.G., Pre-basic, Play school, etc.

1.2 Primary School (P): Schools providing education from Standard 1 and upward up to and inclusive of Standard V are classified as Primary Schools.

1.3 Middle School (M): Schools providing education from Standard VI and upward up to and inclusive of Standard VIII are classified as Middle Schools. A School with Class 1 to VIII is treated as two units, i.e. one Primary School and one Middle School.

1.4 Secondary School (S): Schools providing education from Standard IX and upwards up to and inclusive of Standard X are classified as Secondary Schools. A composite school with 1 to X standard is treated as three separate units and counted separately under the categories of Primary School, Middle School and Secondary School.

1.5 Senior Secondary School (SS): Schools and colleges that provide education for Standards XI and XII and first and second year of the Pre-University Course fall under this category. There are Senior Secondary Schools with Standard I and upwards up to Standard XII.

1.6. Degree College: (i) **Arts/Science/Commerce** : These are all educational institutions that provide post-

PUC level education leading to University degree/ diploma in any subject or combination of subjects and also post-graduate levels of education. The college offering courses in Arts, Science or Commerce either separately or in combination are covered under this category.

(ii) **Engineering College (E):** It is a graduate/post-graduate degree college providing Bachelor of Engineering (BE) or Bachelor of Technology (B. Tech.) or post-graduate engineering degrees like M.Tech.

(iii) **Medical Colleges:** These are graduate/post-graduate degree colleges providing MBBS or equivalent degree in alternative medicine like Ayurveda, Unani, Homeopathy etc. or post-graduate medical degrees like M.D or equivalent in the above branches of medicine.

1.7. Management College/ Institute (MI): It offers courses like Diploma in Management, Post-Graduate Diploma in Management, Masters of Business Administration (MBA) and specializations in different disciplines of Management like Marketing, Human Resources Development (HRD) etc.

1.8. Polytechnic (Pt): An Institution providing certificate/diploma (not equivalent to degree) in any technical subject like engineering, vocational courses like embroidery, fashion designing etc. It may be both Government and Private.

1.9. Vocational School/ITI: It is a vocational training institute imparting trainings in specific fields acquiring necessary skill, which will make the trainees employable or create them opportunities of self-employment. Trainings offered by Industrial Training Institutes (ITI) fall under this category.

1.10. Non-formal Education/Training Centre (NFTC): Non-vocational education centers, established by the Central and State Governments provide educational facilities to the interested persons irrespective of educational qualification, and age. These education centers are open to all.

1.11. Special School for Disabled: There are Government and Government recognized institutions/ organizations engaged for providing education to different groups of disabled persons.

2. Medical Facilities: 2.1 Hospital-Allopathic and Hospital-Alternative medicine: A hospital is an Institution, where sick or injured are given medical or

surgical care. Bed strength differs from hospital to hospital ranging from 31 to 500 depending upon whether these are sub-district, sub-divisional or district hospitals. If there is hospitals providing facilities under different systems of medicines such as, Allopathy, Ayurveda, Unani and Homeopathy etc., these details are given separately.

(a) Allopathy: The system of medical practice, which treats disease by the use of remedies which produce effects different from those produced by the disease under treatment.

(b) Ayurveda: Ayurveda means 'Science of life'. The philosophy of Ayurveda is based on the theory of Pancha Mahabhootas (Five elements) of which all the objects and living bodies are composed of. The combination of these five elements are represented in the form of Tridosha: Vata, Pitta and Kapha. These three 'doshas' are physiological entities of living beings. Ayurveda developed into eight distinct specialities, i.e., Internal Medicine, Pediatrics, Psychiatry, Eye and ENT, Surgery, Toxicology, Geriatrics and Science of virility. Two types of treatments, Preventive and Curative, are given in Ayurveda.

(c) Unani: Treatment of Unani consists of three components, namely, preventive, promotive and curative. Unani system of medicine has been found to be efficacious in conditions like Rheumatic Arthritis. Jaundice, Filariasis, Eczema, Sinusitis and Bronchial Asthma. For the prevention of the disease and promotion of health, the Unani System emphasizes six essentials: pure air, food and water, physical movement and rest, psychic movement and rest, sleep and wakefulness and retention of useful materials and evacuation of waste materials from the body.

(d) Homoeopathy: Treatment in Homoeopathy, which is holistic in nature, focuses on an individual's response to a specific environment. Homoeopathic medicines are prepared mainly from natural substances such as plant products, minerals and animal sources. Homoeopathic medicines do not have any toxic, poisonous or side effects. Homoeopathic treatment is economical as well and has a very broad public acceptance.

2.2 Community Health Centre (CHC): Community Health Centres are designed to provide referral health care for cases from PHC and those in need of specialist health care approaching the CHC directly. 4 PHCs are included under each CHC thus catering

approximately 80,000 populations in tribal/hilly areas and 1, 20,000 populations for plain areas. CHC is a 30-bedded hospital providing specialist care in Medicine, Obstetrics and Gynaecology, Surgery and Paediatrics.

2.3 Primary Health Centre (PHC): A Primary Health Centre is the first contact point between a village community and the Government medical officer. A PHC covers a population of 20,000 in hilly, tribal or difficult areas and 30,000 populations in plain areas with 4-6 indoor/observation beds. It acts as a referral unit for 6 sub-centres. It has a medical officer and para medical staff.

2.4 Primary Health Sub- Centre (PHS): A Primary Health Sub-centre is the first contact point between the primary health care system and the community. As per the population norms, one PHS is established for every 5,000 population in plain areas and 3,000 population in hilly/ tribal/ desert areas. Each PHS has a sanctioned strength of one male and one female health worker.

2.5 Maternity and Child Welfare Centre (MCW): It provides pre-natal and post-natal services for both mother and child. The services include regular check-up of pregnant women, giving folic tablets, counseling, delivery, immunization of children with check-up etc.

2.6 TB Clinic (TBC): The diagnosis and treatment of TB are functions of the general health services and hence it is a part and parcel of Primary Health Care. Specialized units such as the District Tuberculosis Centre (DTC) act as referral centres. TB clinics are established by the Government of India under the National Tuberculosis Control Programme and implemented through a network of DTC. The DTC is the nodal point for TB control activities in the district and it also functions as a specialized referral centre. The functions of sub-district level Tuberculosis Unit (TU) are implementation, monitoring and supervision of TB control activities in its designated geographical areas.

2.7 Health Centre: Clinic where medicine and medical supplies are dispensed. It has no in-patient facility. A clinic (or an outpatient clinic) is a small private or public health facility that is devoted to the care of outpatients, often in a community, in contrast to larger hospitals, which also treat inpatients.

2.8 Dispensary: Place where patients are treated and medicines provided but with no in-patient facility. Immunizations, MCH Services and sometimes

pathological tests are carried out here. It may be of allopathic or any alternative medicine..

2.9 Veterinary Hospital: Mostly run by the State Government or local body for treatment and preventive measures against diseases of domestic animals like cows, buffaloes etc in rural areas.

2.10 Mobile Health Clinic: These are Mobile vans well equipped with a range of health services to villages located far away from the CHCs, PHCs or any public health sources. The vans visit villages on designated days to deliver the health care services. The services generally offered are OPD, ante-natal and post-natal, B.P. examination, X-ray, ECG, Immunization, First Aid etc.

2.11 Family Welfare Centre: Check-up and counseling is provided to the pregnant and married women regarding small family norm and devices for having a small family. Temporary and permanent contraceptive devices are provided here.

2.12 Nursing Home: A nursing home is a long –term care facility licensed by the state that offers 24-hour room and board and health care services including basic and skilled nursing care, rehabilitation and a full range of other therapies., treatments and programs to old and sick people. The difference between a hospital and a nursing home is that a nursing home gives importance to convalescence from a disease while a hospital gives medical treatment for the disease.

2.13 Medicine Shop: A shop which sells drugs and medicines of any system of medicine viz. allopathic, homeopathic, ayurvedic or unani medicines, is considered as a medicine shop. Sometimes some shops and Paan shops also keep ordinary medicines, like Crocin, Burnol etc. These shops are not taken as medicine shops.

3. Drinking water: The following are the main source of drinking water facility (ies) available in the village.

3.1 Tap Water-treated: This source of drinking water refers to a source of drinking water which is provided to the villagers through pipes within their premises or to the villagers through common taps (public taps/ community water points) by the Government departments, local bodies, panchayats, public or private estate agencies, etc. after treatment. Such a source is treated as ‘Tap water from treated source’.

3.2 Tap Water-un-treated: If the villagers are drawing drinking water through pipes either directly

from a well or bore well or after pumping the well or tube well water, or the water is supplied through pipes to the households of the village or through public taps without treatment. Such a source is treated as ‘Tap water from un-treated source’.

3.3 Covered Well (CW): A well that is (1) covered on sides from run-off water (i.e., excess water from rain, snowmelt or other sources flows over the land) through a wall lining or casting that is raised above ground level on a platform that diverts spilled water away from the well and (2) covered so that bird droppings and animals cannot fall down the hole. It is considered as covered well.

3.4 Un-covered Well (UW): A well which is (1) un-covered on sides from runoff water, (2) un-covered from bird droppings and animals; or (3) both.

3.5 Hand Pump (HP): Hand pump means where ground water is taken out manually by operating a hand pump.

3.6 Tube Well / Borehole (TW): Tube well denotes the ground water source from where ground water is taken out through electrical or diesel pump. Spring, River/Canal, Tank/Pond/Lark are self explanatory.

4. Community Toilet Complex : Community Toilet may be constructed and maintained by Gram Panchayats or Private NGOs like Sulabh Sauchalaya or likes.

5. Rural Sanitary Mart or Sanitary Hardware Outlet (RSM): It is an outlet dealing with the materials, hardware and designs required for the construction of not only sanitary latrines but other sanitary facilities such as compost pit, washing platform and other sanitation and hygiene accessories required for individuals, households and the environment in the rural areas.

6. Community bio-gas or recycle of waste for productive use: Many of the solid wastes having economic values but put for disposal can be recycled for reuse. For example, food, cow dung, leaves, vegetable, paper, wood, plastics, old cloth etc. However, some of the wastes are not recyclable. These are carbon paper, thermo coal etc. When recyclable solid wastes is subjected to decomposition, bio-gas could be produced under favourable conditions. These systems of recycling may be there at the village level organized by Gram Panchayats with technical support from Governments or non-government organizations.

7. Communication and transport Facilities: 7.1 Post Office (PO): Self-explanatory.

7.2 Sub-Post Office (SPO): Sub-post office includes Extra Departmental Post Offices and those providing franchise postal services and also part time services in lieu of some honorarium. The limited postal services include sale of stamps, receipt of letters and money orders and also distribution of letters.

7.3 Post & Telegraph Office (PTO): Telegraph office is set up by the Government to enable people to send or receive telegrams. If the phonogram facility is available (though the Telegraph office may not be equipped with Morse Code Transmitters), the village is considered to be having telegraph facility.

7.4 Telephones (landlines): If the village is having the Public Call Office (PCO) either run by the Post Office or by individuals or by a private shop, then the village is considered to be having telephone facility.

7.5 Public Call Office (PCO)/Mobile PCO: Self explanatory.
7.6 Mobile Phone Coverage: Mobile phones are now very common particularly in urban areas. Some villages by virtue of being in close proximity to the urban areas also enjoy the benefits of the mobile phone services. Even if a few villagers avail the services of mobile phones, then the village is considered to be having access to mobile phone.

7.7 Internet Cafes/Common Service Centres (CSC): If the village is having the facility of Cyber Cafes or shops owned by private individuals providing the facility of surfing of the internet, then the village is considered to be having access to internet/cyber cafe facility. Government of India formulated the scheme of CSC with the vision of providing all government services in an integrated manner at the door step of the citizen at an affordable cost even in the remotest corners of the country through a combination of it based as well as non-IT based services.

7.8 National Highway (NH): These are main highways running through the length and breadth of the country. Each NH is numbered like NH-1, NH-2 for easy identification.

7.9 State Highway (SH): These are roads of a state linking district headquarters and important cities within a State and connecting them with NHs or Highways of the neighboring States.

7.10 Major District Roads (MDR): These are important roads within a district, serving areas of production and markets and connecting these with each

other or with the main Highways.

7.11 Other District Roads (ODR): These are roads serving rural areas of production and providing them with outlet to market centres, taluka headquarters, block development head quarters or other main roads.

7.12 Village Road: The approach to village refers to the state of road etc., leading to the village. This is to see whether the village is approachable both in fair and foul weather, and whether it is inaccessible only for some time in the year.

7.13. Black-Topped (Pucca) Road (BTR): A road provided with a bituminous surfacing.

7.14 Gravel (Kuchha) Road (GR): A road constructed using well compacted crushed rock or gravel material (coarse sand, small stones), which is fairly resilient and does not become slippery when wet.

7.15 Water Bound Macadam (WBM): This is the road layer made of crushed or broken mixture of sand and rock fragments mechanically interlocked by rolling and voids filled with screening and binding material with the assistance of water.

7.16 Foot Path (FP): A trodden path for the use by pedestrians and in some cases bicycles. The Foot Paths are not suitable for vehicular traffic except bicycles in some cases. Most of the interior/forest villages are connected by Foot Paths.

8. Banks and Credit Societies: - Banking facility means a place where a person can operate a bank account.

8.1 Commercial Bank (CB): These may be banks wholly owned by the Government of India. or by Indian or Foreign Companies.

8.2 Cooperative Banks (Coop. B): A co-operative bank is a financial entity which belongs to its members, who are at the same time the owners and the customers of their bank. Cooperative banks are often created by persons belonging to the some local or professional community or sharing a common interest. These banks are registered under the Cooperative Societies Act. The cooperative banks are regulated by RBI and are covered by the Banking Regulations Act, 1949.

8.3 Agricultural Credit Society (ACS): Major objectives of the ACS are to supply agricultural credit to meet the requirements of funds for agricultural production, the distribution of essential consumer commodities, the provision of storage and marketing

facilities and for light agricultural implements and machinery.

8.4 Non-Agricultural Credit Society (NCS): These societies include consumer cooperative societies and also credit cooperative societies of certain categories of persons like teachers, health workers, etc.

9. Miscellaneous Facilities: **9.1 Self-help Group (SHG):** Self-Help Groups are groups of between 10-25 women created by either NGOs or under the SGSY (Swarnjayanti Gram Swarozgar Yojana) for the purposes of meeting local credit needs. They are sometimes called Mahila Mandals in villages.

9.2. Public Distribution System (PDS) shop: The shops through which some essential commodities are sold by the government at subsidized rates. They may also be known as ration shops and control shops.

9.3. Mandis/Regular Market: These are those clusters of shops with or without fixed premises which are open on at least six days a week and opens at least from morning hours to dusk.

9.4. Weekly Haat: These are those clusters of shops with or without fixed premises which are open once a week.

9.5. Agricultural Marketing Society: It is a common platform to analyse the issues among all the individuals and institutions in the field of agricultural marketing.

9.6. Nutrition Centre: Integrated Child Development Services (ICDS): The Integrated Child Development Services (ICDS) Scheme set up by the Government of India with the objective of providing following package of services to the children under 6 years and pregnant and lactating mothers in villages such as; Immunization, Health Check-up, Referral Services, Pre-school Non-formal Education and Nutrition & Health Education.

9.7. Anganwadi Centre: Each centre under the ICDS scheme is run by an Anganwadi Worker. One Anganwadi worker is appointed for specified population of the village. They are basically local women. They are assisted by Anganwadi helper. They provide pre-school non-formal education at the Centre and provide food to the children.

9.8. Accredited Social Health Activist (ASHA): ASHA is a health activist in the community who will create awareness on health and its social determinants

and mobilize the community towards local health planning and increased utilization and accountability of the existing health services. She would be a promoter of good health practices. She will also provide a minimum package of curative care as appropriate and feasible for that level and make timely referrals. She will act as a motivator of different types of health related activities. Unlike ANM, she will not be involved in any clinical activities like immunization.

9.9. Sports Club/Recreation Centre: Indoor and out-door games are arranged by the Club and activities like wrestling, Judo Karate etc. are also done there.

9.10. Cinema/Video Hall (CV): If regular cinema houses licensed by Government is available, then the town/village is considered to be having the facility of Cinema Hall. Video hall owners screen films in their own or hired premises.

9.11. Public Library: Books are kept there which can be accessed by the public on loan basis. These may be sponsored by Government or Local Body or Panchayat or any influential person. Free service or nominal charges are made for using the facility.

9.12. Public Reading Room: Here the public may read newspapers and magazines. These may be sponsored by Government or Local Body or Panchayat or any influential person.

9.13. Newspaper Supply: The availability of the Newspaper(s), both in English or vernacular, in the village is considered to having the said facility.

10. Availability of Electricity/Power. If power is actually available, whatever may be the form of its use, it is indicated affirmative. If the village is having electricity for domestic purposes and the residents are using the same for domestic use, then it is considered that domestic power supply is available. If the electricity authority has not given domestic supply to the households on their request and people are using unauthorized electricity either by stealthily or misuse the supply meant for agricultural or industrial purposes, then it is not considered as availability of electricity for domestic purposes. However, if the village goes out of power due to temporary technical problems such as, transformer failures, theft of electrical equipment, etc., it is considered that electricity is available. Supply of electricity is considered available even when there is a temporary

ban on new domestic connections. Connections to residential houses, bungalows, clubs, hostels and hospitals run on non-commercial basis, charitable, educational and religious institutions are included in the domestic category.

10.1 Power Supply for domestic use: This category includes electricity used only for domestic consumption.

10.2 Power supply for agricultural use: This category includes all electricity connections given to the farmers for conducting various agricultural activities including irrigation.

10.3 Power supply for commercial use: This category includes electricity connections given for workshops, industries etc. or for any commercial purposes.

10.4 Power supply for all uses: This category includes electricity connection is available for domestic use, agricultural use, and for any commercial purposes.

11. Land Use Pattern: The land use area of the villages is given in hectares. The land use pattern in the Village Directory conform to the pattern of classification of land use as recommended by the Ministry of Agriculture, Government of India. The Ministry has recommended the maintenance of records of land use pattern under the 9 categories as indicated in the Village Directory.

12. System of drainage : Generally, by drainage system, we mean the network of mains and branches of underground conduits for the conveyance of sewerage to the point of disposal. Sewers that carry only household and industrial wastage are called separate sewers; those that carry storm water from roofs, streets and other surfaces are known as storm water drains, while those carrying both sewage and storm water are called combined sewers. However, in towns, which are not provided with such underground sewerage system, it is mentioned whether it has open drainage system. There may be possibility of the town having both closed as well as open drainage systems.

13. Type of latrines: The data on various types of latrines both public and private together are collected. The three types of latrines considered here are, Pit Latrine, Flush/Pour Flush Latrine and Service Latrine. **(i) Pit System:** The latrines are attached to the pit that is dug into the ground for the reception of night soil, are reckoned as pit latrine.

(ii) Flush/pour flush: A flush latrine uses a cistern or holding tank for flushing water and has a water seal,

which is a U-shaped pipe, below the seat or squatting pan that prevents the passage of flies and odours. A pour flush latrine uses a water seal, but unlike a flush latrine, a pour flush latrine uses water poured by hand for flushing (no cistern is used). **(iii) Service:** Type of latrine from where night soil is removed manually by scavengers. All other types of latrines are covered under "Others" category.

14. Protected Water Supply- Source and capacity of Storage system: There are various sources of water supply and its storage system in the town.

14.1 Service Reservoir: A service reservoir is a water storage container that holds clean water after it has been treated in a water plant, and before it is piped to the end users. These containers are covered, and are designed to keep the water safe from contamination. Their main purpose is to provide a buffer within the water supply system so that water supplies can be maintained across periods of varying demand.

14.2 River Infiltration Gallery: Infiltration Galleries are capable of supplying large quantities of water, and are used where wells are unable to supply water needs, i.e. where an impermeable rock barrier affects well efficiency, or where surface water sources are too shallow for **intake screens**. Infiltration galleries are one or more horizontal screens placed adjacent to (on-shore), or directly underneath (bed-mounted), a surface water source.

14.3 Bore Well Pumping System: A bore well is a well of 6" to 12" in diameter drilled into the earth for retrieving water. The depth of a bore well can vary from 50 feet to 3000 feet. Water is pumped out to surface through electricity/generator.

14.4 Pressure Tank: Tank that is used to ensure consistent water pressure and for storage of water. Usually located in basement of house but sometimes (in older settings) located in well pit.

15. Road lighting (Points): Road lighting means the number of street lights that are maintained in the town.

16. Home Orphanage: Orphanage is the name to describe a **residential institution** devoted to the **care of orphans** – children whose parents are deceased or otherwise unable to care for them. Parents, and sometimes grandparents, are legally responsible for

supporting children, but in the absence of these or other relatives willing to care for the children, they become a **ward of the state**, and orphanages are a way of providing for their care and housing.

17. Working women's hostel: These may be recognised or non-recognised by any public authority. The data on number of working women's hostels available in the town are collected with number of seats.

18. Old Age Home: There are two types of Old Age Homes in India. One is the "Free" type which cares for the destitute old people who have no one else to care for them. They are given shelter, food, clothing and medical care. The second type is the "Paid" home where care is provided for a fee. Nowadays, such "Retirement" homes have become very popular in India and they are well worth considering.

19. Stadium: A stadium is a place, or venue, for (mostly) outdoor **sports**, concerts or other events, consisting of a field or stage partly or completely surrounded by a structure designed to allow spectators to stand or sit and view the event.

20. Auditorium/Community Hall: These are the places where meetings, social functions etc. are organised.

(iv) 2011 Census findings – Population, its distribution

At the Census 2011, there were 4 tahsils and equal numbers of Community Development Blocks (CD Blocks) in Dhamtari District. The district has 6 statutory towns. Total number of villages in the district is 649 which includes 619 inhabited villages and 30 uninhabited villages. The corresponding figures for Census 2001 were 3 tahsils 4 CD Blocks, 2 towns and 659 villages. The district has an area of 4084 sq.kms which is 3.02 percent of the total area of State.

The total population of Dhamtari district is 7,99,781 with 3,97,897 males and 4,01,884 females. Rural population is 6,50,586 and Urban population is 1,49,195. The district has registered growth rate of 13.2% in the

state during the decade 2001-2011. The district occupies 13th place in the State according to the population. The average household size is 4.7 persons. The density of the district is 196 persons per sq. km. In 2001, the density of the district was 209 persons per sq.km.

The percentage of urban population of the district is increased by 5.41 percentage point during the decade 2001-2011. The percentage of urban population of the district was 13.24 % as per 2001 Census which increased to 18.65% in 2011 Census.

The Sex ratio of the district is 1010. The sex ratio has been increased during the decade from 1004 in 2001 Census to 1010 in 2011 Census. But, the child sex ratio (in 0-6 age group) has been declined by 3 points, from 976 in 2001 Census to 973 in 2011 Census.

The literacy rate of the district of Dhamtari in Census 2011 is 78.36% (male- 87.78% and female 69.08%). In 2001 literacy rate of the district was 74.89 %. There has been an increase of 3.47 percentage point in the literacy rate. The state literacy rate is 70.3%.

The Scheduled Castes (SC) population constitute 7.32% of the total population of the district. The proportion of SC population in the State in the last Census was 6.99%. The proportion of Scheduled Tribes (ST) population in the district is 25.96% in Census 2011, against 26.25% in Census 2001. There has been a decreased of 0.29 percentage point in the proportion of ST population during the decade 2001-2011.

As regard workers and non-workers 50.38 percent are workers and 49.62% are non-workers. Among the workers 83.24% are main workers and 16.76% are marginal workers.

The work participation rate in the district is 50.38%. The break-up of the category of workers (Main and Marginal) suggest that 33.6% are cultivators 45.3% are agricultural labourers and 19.2% are 'Other Workers'. 1.8% are engaged in 'Household Industry'.

(v) Brief analysis of the PCA data

Inset tables 1-35 analysis

Analysis of the PCA data based on Census 2011 is presented here in the form of tables 1 to 36. Various demographic indicators such as density, literacy, sex-ratio and distribution of population in

different economic activities by rural/urban, male/female and age classifications are presented in these tables. These analysis are presented for Tahsils and CD Block levels separately.

TABLE 1: DECADAL CHANGE IN POPULATION OF TAHSILS BY RESIDENCE, 2001-2011

Sl. No.	Tahsil	Population						Percentage decadal variation 2001-2011			Percentage urban population	
		2001			2011			Total	Rural	Urban	2001	2011
		Total	Rural	Urban	Total	Rural	Urban					
1	2	3	4	5	6	7	8	9	10	11	12	13
1	Kurud	191425	179952	11473	219013	197683	21330	14.4	9.9	85.9	6.0	9.7
2	Magarlod	104712	104712	0	121430	115150	6280	16.0	10.0	-	0.0	5.2
3	Dhamtari	249780	167669	82111	279833	171556	108277	12.0	2.3	31.9	32.9	38.7
4	Nagri	160674	160674	0	179505	166197	13308	11.7	3.4	-	0.0	7.4
District Total:		706591	613007	93584	799781	650586	149195	13.2	6.1	59.4	13.2	18.7

Table 1 indicates tahsil wise decadal variation for both rural and urban areas of the district. It is seen that the district has registered a percentage decadal variation of 13.2 during the decade 2001-2011. The urban areas of the district has attained a higher decadal variation of 59.4 percent as compared to that of rural area which is at 6.1 percent. At tahsil level, it varies from the lowest of 11.7 percent in Nagri tahsil to the maximum of 16 percent in Magarlod tahsil.

There is an increase in the percentage of urban to total population from 13.2 percent in 2001 to 18.7 percent in 2011. Of the 4 tahsils, 2 have

registered increase in urban population during the decade 2001-2011. The percentage of urban population increased from 32.9 percent to 38.7 percent in Dhamtari tahsil and from 6 percent to 9.7 percent in Kurud tahsil. The Magarlod and Nagri tahsils had no urban population at the 2001 Census. As a result of notification of 1 statutory town each, viz. Magarlod and Nagri respectively, these tahsils also attained urban population. The percentage of urban population in Magarlod tahsil was 5.2 and that of Nagri tahsil was 7.4 percent at the 2011 Census.

TABLE 2: NUMBER AND PERCENTAGE OF INHABITED VILLAGES IN SPECIFIED POPULATION SIZE RANGES WITH THE RELATED POPULATION, 2011 (RURAL)

Sr.No.	C.D. Block	Total number of inhabited villages	Total rural population			Number and percentage of village	Population less than 200	
			Persons	Males	Females		Males	Females
1	2	3	4	5	6	7	8	9
1	Kurud(Chormudiya)	132	197,683	98,759	98,924	1 (1 %)	75	65
2	Dhamtari	139	171,556	85,366	86,190	21 (15 %)	842	905
3	Magarlod	113	115,150	57,387	57,763	12 (11 %)	822	826
4	Sihwa(Nagri)	235	166,197	81,908	84,289	33 (14 %)	2,054	2,035
Total		619	650,586	323,420	327,166	67 (11 %)	3,793	3,831

Sr. No.	C.D. Block	Number and percentage of village	Population 200 - 499		Number and percentage of village	Population 500 - 999		Number and percentage of village	Population 1000 - 1999	
			Males	Females		Males	Females		Males	Females
1	2	10	11	12	13	14	15	16	17	18
1	Kurud(Chormudiya)	6 (5 %)	1,286	1,220	32 (24 %)	12,712	12,708	65 (49 %)	46,317	46,565
2	Dhamtari	17 (12 %)	3,432	3,565	28 (20 %)	10,359	10,570	47 (34 %)	33,720	33,944
3	Magarlod	29 (26 %)	4,839	5,044	23 (20 %)	8,076	8,136	38 (34 %)	26,491	26,467
4	Sihwa(Nagri)	95 (40 %)	16,464	17,069	62 (26 %)	21,828	22,237	33 (14 %)	22,841	23,401
	Total	147 (24 %)	26,021	26,898	145 (23 %)	52,975	53,651	183 (30 %)	129,369	130,377

Sr.No.	C.D. Block	Number and percentage of village	Population 2000 - 4999		Number and percentage of village	Population 5000 - 9999		Number and percentage of village	Population 10000 and above	
			Males	Females		Males	Females		Males	Females
1	2	19	20	21	22	23	24	25	26	27
1	Kurud(Chormudiya)	28 (21 %)	38,369	38,366	0 (0 %)	0	0	0 (0 %)	0	0
2	Dhamtari	26 (19 %)	37,013	37,206	0 (0 %)	0	0	0 (0 %)	0	0
3	Magarlod	10 (9 %)	14,596	14,784	1 (1 %)	2,563	2,506	0 (0 %)	0	0
4	Sihwa(Nagri)	11 (5 %)	15,420	16,167	1 (0 %)	3,301	3,380	0 (0 %)	0	0
	Total	75 (12 %)	105,398	106,523	2 (0 %)	5,864	5,886	0 (0 %)	0	0

Table 2 gives CD Blockwise number and percentage of inhabited villages in specified population size range with the related population in the district. Of the total 649 villages, 619 are inhabited villages. Sihawa(Nagri) CD Block have the highest number of inhabited villages i.e. 235 whereas, Magarlod CD Blocks have the lowest of 113 inhabited villages. Dhamtari CD Block have 139 inhabited villages and Kurud(Chormudiya) have 132 inhabited villages. Kurud(Chormudiya) CD Block is the most populous with 197683 persons while Magarlod have the lesser

populous CD Block with population 115150.

The maximum number of villages i.e. 183 (30 percent) are those which lie in the population range of 1000-1999. It is followed by 147 (24 percent) inhabited villages which have population range of 200-499. Another 145 villages (23 percent) are in population size range of 500-999. As regards the large size villages, there are only 2 villages in the district, one each in Magarlod and Sihawa(Nagri) CD Blocks which lie in the population size of 5000-9999.

TABLE 3: NEW TOWNS, DE-NOTIFIED, DECLASSIFIED AND MERGED TOWN IN 2011 CENSUS

(a)	New				
	(i) Statutory town				
		1	Bhakhara	3	Aamadi
		2	Magarlod	4	Nagri
	(ii) Census town	Nil			
(b)	Denotified				
	(i) Statutory towns of 2001 census denotified and also did not satisfy the criteria to be treated as census towns.	Nil			
	(ii) Statutory towns of 2001 census denotified but identified as census towns based on demographic and economic criteria.	Nil			
	(iii) Census towns of 2001 census are notified as statutory town in 2011 census.	Nil			
(c)	Declassified	Nil			
(d)	Wholly merged with other town(s).	Nil			

*Declassified means the census towns of 2001 census which failed to satisfy the demographic and economic criteria.

Table 3 gives details of new towns, de-notified, de-classified and merged town in the district at 2011 Census. During the decade 2001-2011, 4 towns namely, Bhakhara, Magarlod, Aamadi, and Nagri were notified as new statutory towns in the district. The district did not undergo any other jurisdictional change in this context.

TABLE 4: SEX RATIO OF STATE AND DISTRICT, 1901-2011

Census Year	State			District		
	Total	Rural	Urban	Total	Rural	Urban
1	2	3	4	5	6	7
1901	1,046	1,047	1,016	1,061	1,058	1,109
1911	1,039	1,040	1,013	1,055	1,056	1,023
1921	1,041	1,042	1,000	1,057	1,060	1,006
1931	1,043	1,046	957	1,068	1,072	988
1941	1,032	1,034	976	1,057	1,059	1028
1951	1,024	1,028	951	1,054	1,058	988
1961	1,008	1,026	837	1,053	1,058	1,005
1971	998	1,011	888	1,022	1,029	964
1981	996	1,012	908	1,023	1,030	971
1991	985	1,000	917	1,009	1,011	993
2001	989	1,004	932	1,004	1,006	991
2011	991	1001	956	1,010	1,012	1,003

Table 4 highlights the sex ratio of State and district for total, rural and urban areas separately since 1901 to 2011. This is important to see that the sex ratio of the district as a whole as well as that of rural area has always been more than 1000 in each Census Year since 1901-2011. Urban areas also the sex ratio was more than 1000 in 1901-1921, 1941 and 1961. At 2011 Census also the urban area of the district registered more than 1000 sex ratio.

TABLE 5: SEX RATIO BY SUB-DISTRICT, 2011

Sr. No.	Name of Sub-district	Sex ratio		
		Total	Rural	Urban
1	2	3	4	5
1	Kurud	1001	1002	994
2	Magarlod	1009	1007	1063
3	Dhamtari	1007	1010	1002
4	Nagri	1027	1029	1002
	District: Dhamtari	1010	1012	1003

Table 5 gives the tahsil wise sex ratio of total, rural and urban population in Census 2011. The district has registered a sex ratio of 1010 in 2011. Whereas, for rural and urban areas it is 1012 and 1003 respectively. At the tahsil level, the highest sex ratio of 1027 has been registered in Nagri tahsil and lowest of 1001 in Kurud tahsil. In case of rural areas, Nagri has registered the highest sex ratio of 1029, whereas the lowest sex ratio has been registered in Kurud tahsil, which is at 1002. In respect of urban areas, the highest sex ratio is in Magarlod tahsil (1063) and the lowest is in Kurud tahsil (994).

TABLE 6: SEX RATIO BY CD BLOCKS, 2011

Sr.No.	Name of CD block	Sex ratio
1	2	3
1	Kurud(Chormudiya)	1002
2	Dhamtari	1010
3	Magarlod	1007
4	Sihwa(Nagri)	1029
	Total	1012

Table 6 gives the CD Block wise sex ratio of rural population of the district at Census 2011. The district (rural) has registered a sex ratio of 1012 in 2011. At the CD Block level the highest sex ratio of 1029 has been recorded in Sihwa(Nagri) CD Block and the lowest of 1007 is recorded in Magarlod CD Block.

TABLE 7: SEX RATIO OF RURAL POPULATION BY RANGES, 2011

Range of sex ratio for villages	Number of inhabited villages	Percentage of villages in each range	Population 2011	Percentage distribution of population
1	2	3	4	5
Less than 700	3	0.48	2009	0.31
700 - 749	2	0.32	772	0.12
750 - 799	2	0.32	123	0.02
800 - 849	8	1.29	3165	0.49
850 - 899	12	1.94	4018	0.62
900 - 949	48	7.75	38045	5.85
950 - 999	167	26.98	220688	33.92
1000 - 1099	292	47.17	337877	51.93
1100+	85	13.73	43889	6.75
District: Dhamtari	619	100	650586	100
Sex ratio District (Rural):		1012		

Table 7 presents the distribution of villages by 9 ranges of sex ratio based on 2011 Census. Of the total 619 inhabited villages, the maximum number of 292 villages (47.17 percent) have sex ratio ranging from 1000-1099 which comprised of 51.93 percent population. It is followed by 167 villages (26.98 percent) having sex ratio in the range of 950-999. It represents 33.92 percent population. It is significant to note that 377 villages are such which have sex ratio favourable to females, i.e. 1000 or more in the district.

TABLE 8: SEX RATIO OF TOWNS, 2011

Sr. No.	Name of town	Urban status of town	Sex ratio
1	2	3	4
1	Bhakhara	(NP)	985
2	Kurud	(NP)	998
3	Magarlod	(NP)	1063
4	Aamadi	(NP)	1013
5	Dhamtari	(M + OG)	1001
6	Nagari	(NP)	1002
Sex ratio (Urban) district:			1003

Table 8 gives the sex ratio of towns. The district urban sex ratio is 1003. It is important to note that out of total 6 towns in the district, 2 towns namely, Magarlod(NP) (1063) and Aamadi (NP) (1013) have registered the sex ratio higher than that of the average sex ratio reported for the district.

TABLE 9: SEX RATIO OF POPULATION IN THE AGE GROUP 0-6 FOR SUB-DISTRICT, 2011

Sr. No.	Name of Sub-district	Total/ Rural/ Urban	Total population in 0-6 age group			Sex ratio for 0-6 age
			Persons	Males	Females	
1	2	3	4	5	6	7
1	Kurud	Total	28285	14398	13887	965
		Rural	25667	13057	12610	966
		Urban	2618	1341	1277	952
2	Magarlod	Total	16494	8283	8211	991
		Rural	15707	7917	7790	984
		Urban	787	366	421	1150
3	Dhamtari	Total	33767	17197	16570	964
		Rural	21332	10848	10484	966
		Urban	12435	6349	6086	959
4	Nagri	Total	23363	11774	11589	984
		Rural	21753	10964	10789	984
		Urban	1610	810	800	988
District : Dhamtari		Total	101909	51652	50257	973
		Rural	84459	42786	41673	974
		Urban	17450	8866	8584	968

Table 9 presents sex ratio of population in the age group 0-6 years and sex ratio for total, rural and urban areas in respect of each tahsil in the district. The total sex ratio in 0-6 age group is reported as 973 in the district. The sex ratio of rural and urban areas are 974 and 968 respectively.

At tahsil level, in rural areas the sex ratio of 984 has been registered in Magarlod and Nagri whereas, in two other tahsils namely, Kurud and Dhamtari it is 966 each. In urban areas the highest of 1150 sex ratio is registered in Magarlod tahsil and it is followed by Nagri tahsil which is 988. The lowest sex ratio of 952 is reported in Kurud tahsil.

TABLE 10: SEX RATIO OF POPULATION IN THE AGE GROUP 0-6 FOR CD BLOCKS, 2011

Sr. No.	Name of CD Block	Total population in 0-6 age group			Sex ratio for 0-6 age group
		Persons	Males	Females	
1	2	3	4	5	6
1	Kurud(Chormudiya)	25667	13057	12610	966
2	Dhamtari	21332	10848	10484	966
3	Magarlod	15707	7917	7790	984
4	Sihwa(Nagri)	21753	10964	10789	984
Total		84459	42786	41673	974

Table 10 provides details of CD Blockwise sex ratio of rural population in age group of 0-6 years in the district. The overall CD Blockwise sex ratio for 0-6 age group is 974. In Magarlod and Sihawa (Nagri), the sex ratio are equal of 984. In other 2 CD Blocks viz. Kurud and Dhamtari, the sex ratio are 966 each.

TABLE 11: SEX RATIO OF RURAL POPULATION IN THE AGE GROUP 0-6 BY RANGES, 2011

Range of sex ratio for villages	Number of inhabited villages	Percentage of distribution of villages	Population 2011	Percentage distribution of population
1	2	3	4	5
Less than 700	44	7.11	1962	2.32
700 - 749	20	3.23	2200	2.60
750 - 799	30	4.85	2722	3.22
800 - 849	45	7.27	6440	7.63
850 - 899	60	9.69	9889	11.71

Range of sex ratio for villages	Number of inhabited villages	Percentage distribution of villages	Population 2011	Percentage distribution of population
1	2	3	4	5
900 - 949	67	10.82	12690	15.03
950 - 999	63	10.18	12853	15.22
1000 - 1099	137	22.13	20131	23.84
1100+	153	24.72	15572	18.44
District: Dhamtari	619	100	84459	100
Sex ratio District (Rural):974				

Table 11 shows the distribution of villages in 9 ranges of sex ratio of population in the age group 0-6 years as well as the percentage of villages, total population and percentage distribution of population in 0-6 age group.

The maximum number of villages i.e. 153 (24.72 percent) having 15572 population (18.44 percent) in the district (rural) fall in the sex ratio range of 1100+. It is followed by the sex ratio range of 1000-1099 which comprised of 137 villages (22.13 percent) and 23.84 percent population. Minimum number of villages i.e. 20 (3.23 percent) with 2.60 percent population is in the sex ratio range of 700-749.

TABLE 12: SEX RATIO OF POPULATION IN THE AGE GROUP 0-6 OF TOWNS, 2011

Sr. No.	Name of town	Urban status of town	Total population in 0-6 age group			Sex ratio for 0-6 age group
			Persons	Males	Females	
1	2	3	4	5	6	7
1	Bhakhara (NP)	(NP)	896	471	425	902
2	Kurud (NP)	(NP)	1722	870	852	979
3	Magarlod (NP)	(NP)	787	366	421	1150
4	Aamadi (NP)	(NP)	783	393	390	992
5	Dhamtari (M + OG)	(M + OG)	11652	5956	5696	956
6	Nagari (NP)	(NP)	1610	810	800	988
District (Urban): Dhamtari			17450	8866	8584	968

Table 12 presents the sex ratio of population in towns in the age group 0-6 years in the district. Magarlod (NP) has the highest sex ratio i.e. 1150

and Bhakhara (NP) has the lowest sex ratio of 902 . The sex ratio of the district (urban) total works out to 968 .

TABLE 13: NUMBER AND PERCENTAGE OF SCHEDULED CASTES AND SCHEDULED TRIBES POPULATION IN SUB-DISTRICTS, 2011

Sr. No.	Name of Sub-District	Total/ Rural/ Urban	Total population	Total scheduled castes population	Total scheduled tribes population	Percentage of scheduled castes population to total population	Percentage of scheduled tribes population to total population
1	2	3	4	5	6	7	8
1	Kurud	Total	219013	22874	20794	10.44	9.49
		Rural	197683	20933	18571	10.59	9.39
		Urban	21330	1941	2223	9.1	10.42
2	Magarlod	Total	121430	5891	29472	4.85	24.27
		Rural	115150	5280	28863	4.59	25.07
		Urban	6280	611	609	9.73	9.7
3	Dhamtari	Total	279833	21670	47268	7.74	16.89
		Rural	171556	11944	36822	6.96	21.46
		Urban	108277	9726	10446	8.98	9.65
4	Nagri	Total	179505	8146	110099	4.54	61.33
		Rural	166197	7298	106207	4.39	63.9
		Urban	13308	848	3892	6.37	29.25
	Dhamtari	Total	799781	58581	207633	7.32	25.96
		Rural	650586	45455	190463	6.99	29.28
		Urban	149195	13126	17170	8.8	11.51

Table 13 depicts the distribution of Scheduled Castes and Scheduled Tribes population as well as the percentage to total population at tahsil level in rural and urban areas of the district. Of the total 799781 population in the district, 7.32 percent belonged to Scheduled Castes and 25.96 percent belonged to Scheduled Tribes. The Scheduled Castes population constitutes 6.99 percent in the rural population and 8.8 percent in urban population of the district. The highest percentage of Scheduled

Castes population is recorded in Kurud tahsil (10.44 percent) while, the lowest is in Nagri tahsil (4.54 percent)

As mentioned above, the percentage of Scheduled Tribes population in the district is 25.96. it constitute 29.28 percent in rural areas and 11.51 percent in urban areas of the district. Maximaum concentration of Scheduled Tribes population is in Nagri tahsil (61.33 percent) and the lowest is recorded in Kurud tahsil (9.49 percent).

TABLE 14: NUMBER AND PERCENTAGE OF SCHEDULED CASTES AND SCHEDULED TRIBES (RURAL) POPULATION IN CD BLOCKS, 2011

Sr. No.	Name of CD Block	Total population	Total scheduled castes population	Total scheduled tribes population	Percentage of scheduled castes population to total population	Percentage of scheduled tribes population to total population
1	2	3	4	5	6	7
1	Kurud(Chormudiya)	197683	20933	18571	10.59	9.39
2	Dhamtari	171556	11944	36822	6.96	21.46
3	Magarlod	115150	5280	28863	4.59	25.07
4	Sihwa(Nagri)	166197	7298	106207	4.39	63.9
	Total	650586	45455	190463	6.99	29.28

Table 14 shows distribution of Scheduled Castes and Scheduled Tribes population in each CD Block of the district. 6.99 percent of total rural population belonged to Scheduled Castes and 29.28 percent belonged to Scheduled Tribes. Scheduled Castes population is highest (10.59

percent) in Kurud(Chormudiya) CD Block whereas, it is lowest (4.39 percent) in Sihwa(Nagri) CD Block. The Scheduled Tribes population is highest (63.9 percent) in Sihwa(Nagri) CD Block and it is lowest (9.39 percent) in Kurud(Chormudiya) CD Block.

TABLE 15: PROPORTION OF SCHEDULED CASTES POPULATION TO TOTAL POPULATION IN VILLAGES, 2011

Percentage range of scheduled castes population to total population	Number of villages	Percent- age	Scheduled castes population	Percent- age	Percentage range of scheduled castes population to total population	Number of villages	Percent- age	Scheduled castes population	Percent- age
1	2	3	4	5	1	2	3	4	5
NIL	192	31.02	0	0.00	31 - 40	10	1.62	4496	9.89
Less than 5	257	41.52	7289	16.04	41 - 50	5	0.81	2843	6.25
5 - 10	85	13.73	9536	20.98	51 - 75	4	0.65	2168	4.77
11 - 20	39	6.30	7029	15.46	76 and above	9	1.45	4146	9.12
21 - 30	18	2.91	7948	17.49	District: Dhamtari	619	100.00	45455	100.00

Table 15 depicts the number of villages according to proportion of Scheduled Castes population in different population ranges at district level. 192 villages, out of total 619 inhabited villages in the district do not have Scheduled Castes population. The percentage of Scheduled Castes population is less than 5 percent in 257 villages (41.52

percent). In 85 villages it varies from 5 to 10 percent while the next range of 11-20 percent accounts for 39 villages. The range of 21-30 and 31-40 percent comprised of 18 and 10 villages respectively. There are 5 villages in the range of 41-50, 4 village in the range of 51-75 and 9 villages in the range of 76 and above population.

TABLE 16: PROPORTION OF SCHEDULED TRIBES POPULATION TO TOTAL POPULATION IN VILLAGES, 2011

Percentage range of scheduled tribes population to total	Number of villages	Percent age	Scheduled tribes population	Percent age	Percentage range of scheduled tribes population to total	Number of villages	Percent age	Scheduled tribes population	Percent age
1	2	3	4	5	1	2	3	4	5
NIL	16	2.58	0	0.00	31 - 40	29	4.68	12795	6.72
Less than 5	74	11.95	3518	1.85	41 - 50	31	5.01	12980	6.81
5 - 10	57	9.21	7921	4.16	51 - 75	98	15.83	47153	24.76
11 - 20	72	11.63	16807	8.82	76 and above	197	31.83	71203	37.38
21 - 30	45	7.27	18086	9.50	District: Dhamtari	619	100.00	190463	100.00

Table 16 reflects the number of villages according to proportion of Scheduled Tribes population in different population range. In the district, 2.58 percent of total inhabited villages(16) are such where no Scheduled Tribes population is reported whereas, 11.95 percent inhabited villages (74) comprised of less than 5 percent Scheduled Tribes population.

In majority of inhabited villages (i.e. 197 or 31.83 percent of total villages) which are in the percentage range of 76 and above, the ST population comprised of 37.38 percent. It is followed by 98 villages in the population range 51-75 where the ST population is 24.76 percent.

TABLE 17: NUMBER AND PERCENTAGE OF SCHEDULED CASTES AND SCHEDULED TRIBES POPULATION IN TOWNS, 2011

Sr.No.	Name of town	Total Population	Total scheduled castes population	Total scheduled tribes population	Percentage of scheduled castes population to total population	Percentage of scheduled tribes population to total population
1	2	3	4	5	6	7
1	Bhakhara (NP)	7547	767	420	10.16	5.57
2	Kurud (NP)	13783	1174	1803	8.52	13.08
3	Magarlod (NP)	6280	611	609	9.73	9.7
4	Aamadi (NP)	6600	62	392	0.94	5.94
5	Dhamtari (M + OG)	101677	9664	10054	9.5	9.89
6	Nagari (NP)	13308	848	3892	6.37	29.25
	District (Urban) : Dhamtari	149195	13126	17170	8.8	11.51

Table 17 shows the number and percentage of Scheduled Castes and Scheduled Tribes population in towns of the district. Out of 6 towns, the highest percentage (10.16 percent) of Scheduled Castes

population is in Bhakhara (NP) and lowest (0.94 percent) is in Aamadi (NP). For Scheduled Tribes, the highest percentage (29.25) is in Nagari (NP) and lowest (5.57 percent) is in Bhakhara (NP).

TABLE 18: SEX RATIO AMONG SCHEDULED CASTES AND SCHEDULED TRIBES (RURAL) IN CDBLOCKS, 2011

Sr. No.	Name of C.D.block	Scheduled castes sex ratio	Scheduled tribes sex ratio	Sr. No.	Name of C.D.block	Scheduled castes sex ratio	Scheduled tribes sex ratio
1	2	3	4	1	2	3	4
1	Kurud(Chormudiya)	1029	1005	4	Sihwa(Nagri)	1008	1038
2	Dhamtari	1020	1024		Total	1021	1033
3	Magarlod	1008	1044				

Table 18 indicates sex ratio among Scheduled Castes and Scheduled Tribes in each CD Blocks of the district. The Scheduled Castes sex ratio is 1021 for the district (rural). At the CD Block level,

the highest sex ratio of 1029 is in Kurud(Chormudiya) followed by 1020 in Dhamtari. The lowest of 1008 is in Magarlod and Sihawa (Nagri) CD Blocks.

TABLE 19: SEX RATIO AMONG SCHEDULED CASTES AND SCHEDULED TRIBES IN TOWNS, 2011

Sr. No.	Name of town	Scheduled castes sex ratio	Scheduled tribes sex ratio
1	2	3	4
1	Bhakhara (NP)	1034	1069
2	Kurud (NP)	1035	1049
3	Magarlod (NP)	965	1160
4	Aamadi (NP)	1138	1190
5	Dhamtari (M + OG)	1065	1043
6	Nagari (NP)	1024	1037
	District (Urban): Dhamtari	1054	1050

Table 19 shows the sex ratio among Schedule Castes and Scheduled Tribes in towns for Census 2011. At the district (urban) level, the sex ratio is higher (1054) among Scheduled Castes as compared to Scheduled Tribes (1050).

Among 6 towns in the district, in Aamadi (NP) the sex ratio of the Scheduled Castes is highest, which is at 1138, followed by 1065 in Dhamtari (M + OG). The lowest is in Magarlod (NP), that is 965. The highest sex ratio among Scheduled Tribes population is in Aamadi (NP) (1190) and it is followed in Magarlod (NP) (1160). The lowest sex ratio of 1037 is in Nagari (NP).

TABLE 20: NUMBER OF LITERATES AND ILLITERATES, LITERACY RATE BY SEX IN SUB-DISTRICTS, 2011

Sr. No.	Name of Sub-district	Total/ Rural/ Urban	Number of literates and illiterates						Literacy rate			Gap in male-female literacy rate
			Number of literates			Number of illiterates			Persons	Males	Females	
			Persons	Males	Females	Persons	Males	Females				
1	2	3	4	5	6	7	8	9	10	11	12	13
1	Kurud	Total	150050	83195	66855	68963	26263	42700	78.67	87.52	69.88	17.64
		Rural	134676	74860	59816	63007	23899	39108	78.29	87.35	69.3	18.05
		Urban	15374	8335	7039	5956	2364	3592	82.16	89.07	75.25	13.82
2	Magarlod	Total	79393	44699	34694	42037	15732	26305	75.66	85.72	65.72	20.00
		Rural	74949	42315	32634	40201	15072	25129	75.37	85.54	65.3	20.24
		Urban	4444	2384	2060	1836	660	1176	80.9	89.02	73.18	15.84
3	Dhamtari	Total	200695	110347	90348	79138	29104	50034	81.56	90.26	72.97	17.29
		Rural	119279	66477	52802	52277	18889	33388	79.4	89.21	69.75	19.46
		Urban	81416	43870	37546	26861	10215	16646	84.95	91.9	78.05	13.85
4	Nagri	Total	116695	65683	51012	62810	22874	39936	74.74	85.54	64.28	21.26
		Rural	106921	60398	46523	59276	21510	37766	74.02	85.13	63.3	21.83
		Urban	9774	5285	4489	3534	1364	2170	83.55	90.51	76.62	13.89
District: Dhamtari	Total	546833	303924	242909	252948	93973	158975	78.36	87.78	69.08	18.70	
	Rural	435825	244050	191775	214761	79370	135391	76.98	86.96	67.17	19.79	
	Urban	111008	59874	51134	38187	14603	23584	84.26	91.26	77.32	13.94	

Table 20 indicates tahsil and district level literacy rates besides the number of literates and illiterates for total, rural and urban areas. It also shows the percentage of male and female literates along with gap in male-female literacy rate. The literacy rate has been worked out by excluding population of 0-6 year.

The district has registered a literacy rate of 78.36 percent in 2011. This percentage in rural areas is 76.98 percent and 84.26 percent in urban areas. In the district,

the literacy rate of males, 87.78 percent is much higher than that of females which is 69.08 percent. . The gap in male-female literacy rate has been 18.7 percent and it is 19.79 percent and 13.94 percent for rural and urban respectively. Literacy rate of 86.96 percent and 91.26 percent are recorded for males in rural and urban areas respectively. Similarly the literacy rate is 67.17 percent and 77.32 percent for females in rural and urban area respectively. At tahsil level, the literacy rate varies from 81.56 percent in Dhamtari to 74.74 percent in Nagri.

TABLE 21: NUMBER OF LITERATES AND ILLITERATES, LITERACY RATE BY SEX IN CD BLOCKS (RURAL), 2011

Sr. No.	Name of CD Block	Number of literates and illiterates						Literacy rate			Gap in male-female literacy rate
		Number of literates			Number of illiterates			Persons	Males	Females	
		Persons	Males	Females	Persons	Males	Females				
1	2	3	4	5	6	7	8	9	10	11	12
1	Kurud(Chormudiya)	134676	74860	59816	63007	23899	39108	78.29	87.35	69.3	18.05
2	Dhamtari	119279	66477	52802	52277	18889	33388	79.4	89.21	69.75	19.46
3	Magarlod	74949	42315	32634	40201	15072	25129	75.37	85.54	65.3	20.24
4	Sihwa(Nagri)	106921	60398	46523	59276	21510	37766	74.02	85.13	63.3	21.83
	Total	435825	244050	191775	214761	79370	135391	76.98	86.96	67.17	19.79

Table 21 reveals number of literates, illiterates and literacy rates by sex in CD Blocks. 76.98 percent of the total rural population excluding the age group of 0-6 years are literates in the district. The corresponding percentage of male and female literates comes to 86.96 percent and 67.17 percent respectively. The gap in male-female literacy rate is 19.79 percent. At CD Block

level, Dhamtari CD Block has the highest literacy rate of 79.4 percent while the lowest literacy rate of 74.02 percent is in Sihwa(Nagri) CD Block. The highest gap in male-female literacy rate is in Sihwa(Nagri) CD Block, i.e. 21.83 percent and the lowest of 18.05 percent point is in Kurud(Chormudiya) CD Block.

TABLE 22: DISTRIBUTION OF VILLAGES BY LITERACY RATE RANGE, 2011

Range of literacy rate for villages	Number of inhabited villages	Percentage distribution of villages	Population	Percentage distribution of population
1	2	3	4	5
0	0	0.00	0	0.00
1 - 10	0	0.00	0	0.00
11 - 20	0	0.00	0	0.00
21 - 30	0	0.00	0	0.00
31 - 40	0	0.00	0	0.00
41 - 50	2	0.32	506	0.08
51 - 60	20	3.23	5112	0.79
61 - 70	128	20.68	67289	10.34
71 - 80	340	54.93	428540	65.87
81 - 90	125	20.19	148965	22.90
91 - 99	3	0.48	173	0.03
100	1	0.16	1	0.00
District: Dhamtari(412)	619	100.00	650586	100.00
Literacy rate for District:	76.98			

Table 22 gives the distribution of villages by literacy range in the district. It is seen that there is one village in the district which have the literacy range of 100 percent and 3 villages in the literacy range of 91-99. The highest number of villages (i.e. 340) fall in the literacy range of 71-80. This accounts for 54.93 percent of total villages and 65.87 percent of the

district population. Next in this order is 128 villages fall in the literacy rate of 61-70 , with accounts for 20.68 percent of total villages and 10.34 percent of the district population. There are no villages in the district in the literacy range percent of 0, 1-10, 11-20, 21-30 and 31-40. There is only 2 village in the literacy range of 41-50.

TABLE 23: NUMBER OF LITERATES AND ILLITERATES, LITERACY RATE BY SEX IN TOWNS, 2011

Sr. No.	Name of town	Number of literates and illiterates						Literacy rate			Gap in male-female literacy
		Number of literates			Number of illiterates			Persons	Males	Females	
		Persons	Males	Females	Persons	Males	Females				
1	2	3	4	5	6	7	8	9	10	11	12
1	Bhakhara (NP)	5387	2947	2440	2160	855	1305	81	88.47	73.49	14.98
2	Kurud (NP)	9987	5388	4599	3796	1509	2287	82.8	89.4	76.22	13.18
3	Magarlod (NP)	4444	2384	2060	1836	660	1176	80.9	89.02	73.18	15.84
4	Aamadi (NP)	4616	2542	2074	1984	736	1248	79.35	88.11	70.74	17.37
5	Dhamtari (M + OG)	76800	41328	35472	24877	9479	15398	85.31	92.15	78.52	13.63
6	Nagari (NP)	9774	5285	4489	3534	1364	2170	83.55	90.51	76.62	13.89
	District (Urban): Dhamtari	111008	59874	51134	38187	14603	23584	84.26	91.26	77.32	13.94

Table 23 present the number and percentage of literates and illiterates by sex in towns of the district. It is seen that the highest literacy rate of 85.31 percent is recorded in Dhamtari (M + OG) whereas, the lowest literacy rate is recorded in Aamadi (NP) which is 79.35 percent. Sex wise highest percentage of male literacy rate of 92.15 percent is observed in Dhamtari (M + OG) and the lowest of 88.11 percent is in Aamadi (NP).

Likewise, the highest percentage of female literacy rate of 78.52 is registered in Dhamtari (M + OG) and that of lowest of 70.74 percent is in Aamadi (NP). Gap in male-female literacy rate is maximum in Aamadi (NP)(17.37 percent) and the lowest is in Kurud (NP)(13.18 percent). The total literacy rate of the district (urban) comes to 84.26 percent. It is 91.26 percent for males and 77.32 percent for females.

TABLE 24: NUMBER OF SCHEDULED CASTES LITERATES AND ILLITERATES, LITERACY RATE BY SEX IN CD BLOCKS, 2011

Sr. No.	Name of CD Block	Number of literates and illiterates						Literacy rate			Gap in male-female literacy rate
		Number of literates			Number of illiterates			Persons	Males	Females	
		Persons	Males	Females	Persons	Males	Females				
1	2	3	4	5	6	7	8	9	10	11	12
1	Kurud(Chormudiya)	13438	7519	5919	7495	2798	4697	75.7	86.38	65.43	20.95
2	Dhamtari	7980	4484	3496	3964	1430	2534	77.57	88.51	66.95	21.56
3	Magarlod	3261	1848	1413	2019	781	1238	73.08	83.39	62.91	20.48
4	Sihwa(Nagri)	4583	2651	1932	2715	984	1731	72.53	84.97	60.39	24.58
	Total	29262	16502	12760	16193	5993	10200	75.38	86.37	64.73	21.64

Table 24 presents the CD Blockwise number and percentage of Scheduled Castes, literates and illiterates by sex. It is seen that literacy rate of Scheduled Castes populaton in the district is 75.38 percent. 86.37 percent in case of males and 64.73 percent in case of females. Among the males, the highest literacy rate of 88.51 percent has been registered in Dhamtari whereas, the

lowest of 83.39 percent is in Magarlod. Similarly, among the females, the highest literacy rate of 66.95 percent is in Dhamtari whereas the lowest of 60.39 percent is in Sihwa(Nagri). The highest gap in male-female literacy rate of 24.58 percent is registered in Sihwa(Nagri) whereas, the lowest of 20.48 percent is in Magarlod.

TABLE 25: DISTRIBUTION OF VILLAGES BY LITERACY RATE RANGE FOR SCHEDULED CASTES POPULATION (RURAL), 2011

Range of literacy rate for villages	Number of inhabited villages having Scheduled castes	Percentage distribution of villages	Scheduled castes population	Percentage distribution of population
1	2	3	4	5
0	6	1.41	8	0.02
1 - 10	0	0.00	0	0.00
11 - 20	1	0.23	8	0.02
21 - 30	2	0.47	18	0.04
31 - 40	5	1.17	36	0.08
41 - 50	24	5.62	257	0.57
51 - 60	11	2.58	372	0.82
61 - 70	64	14.99	6402	14.08
71 - 80	187	43.79	31500	69.30
81 - 90	81	18.97	5788	12.73
91 - 99	23	5.39	925	2.03
100	23	5.39	141	0.31
Total	427	100.00	45455	100.00
District Scheduled castes Literacy rate:		75.38		

Table 25 presents the distribution of villages by range of literacy rate for Scheduled Castes population. It may be noted that the literacy rates is worked out after excluding population in the age group 0-6 from the total Scheduled Castes population. The overall literacy rate of Schedule Castes population for the district (rural) is worked out as 75.38 percent. Highest number of

villages i.e. 187 villages fall in the literacy range of 71-80 percent. There are 23 villages where-in cent-percent literacy rate among Scheduled Castes population is reported. In 23 villages, the range of literacy rate is between 91-99. On the other hand, there are 6 such villages where the literacy rate of Scheduled Castes population is in the range of 0 percent.

TABLE 26: NUMBER OF SCHEDULED CASTES LITERATES AND ILLITERATES, LITERACY RATE BY SEX IN TOWNS, 2011

Sr. No	Name of Town	Number of literates and illiterates						Literacy rate			Gap in male-female literacy
		Number of literates			Number of illiterates			Persons	Males	Females	
		Persons	Males	Females	Persons	Males	Females				
1	2	3	4	5	6	7	8	9	10	11	12
1	Bhakhara (NP)	520	273	247	247	104	143	79.51	85.58	73.73	11.85
2	Kurud (NP)	721	403	318	453	174	279	73.87	83.26	64.63	18.63
3	Magarlod (NP)	419	245	174	192	66	126	76.04	86.88	64.68	22.2
4	Aamadi (NP)	44	24	20	18	5	13	80	92.31	68.97	23.34
5	Dhamtari (M + OG)	6453	3473	2980	3211	1206	2005	76.96	86.65	68.08	18.57
6	Nagari (NP)	526	292	234	322	127	195	71.56	81.56	62.07	19.49
	District: Dhamtari	8683	4710	3973	4443	1682	2761	76.46	86	67.58	18.42

Table 26 reveals the number and percentage of Scheduled Castes literates and illiterates by sex in the towns of the district. The total literacy rate of district (urban) is 76.46 percent. It is 86 percent for males and 67.58 percent for females. The highest literacy rate

of 80 percent is in Aamadi (NP) and the lowest of 71.56 percent is in Nagari (NP). The gap in male-female literacy rate is maximum 23.34 percent in Aamadi (NP) and minimum 11.85 percent is in Bhakhara (NP).

TABLE 27: NUMBER AND PERCENTAGE OF SCHEDULED TRIBES LITERATES AND ILLITERATES BY SEX IN CD BLOCKS, 2011

Sr. No.	Name of CD Block	Number of literates and illiterates						Literacy rate			Gap in male-female literacy rate
		Number of literates			Number of illiterates			Persons	Males	Females	
		Persons	Males	Females	Persons	Males	Females				
1	2	3	4	5	6	7	8	9	10	11	12
1	Kurud(Chormudiya)	12129	6858	5271	6442	2405	4037	75.25	85.7	64.95	20.75
2	Dhamtari	24307	13722	10585	12515	4475	8040	75.76	87.01	64.88	22.13
3	Magarlod	17759	10025	7734	11104	4093	7011	71.96	83.3	61.16	22.14
4	Sihwa(Nagri)	66061	37540	28521	40146	14564	25582	71.81	83.38	60.72	22.66
	Total	120256	68145	52111	70207	25537	44670	72.94	84.31	62	22.31

Table 27 presents the CD Blockwise number and percentage of Scheduled Tribes literates and illiterates by sex in CD Block. The literacy rate of Scheduled Tribes population of the district (rural) comes to 72.94 percent. It is 84.31 percent for males and 62.0 percent for females. Dhamtari CD Block has been highest

literacy rate of 75.76 percent and Sihwa (Nagri) CD Block has the lowest literacy rate of 71.81 percent. The gap in male-female literacy rate varies from 22.66 percent in Sihwa (Nagri) CD Block to 20.75 percent in Kurud(Chormudiya) CD Block. It is 22.31 percent for the district (rural).

TABLE 28: DISTRIBUTION OF VILLAGES BY LITERACY RATE RANGE FOR SCHEDULED TRIBES POPULATION (RURAL), 2011

Range of literacy rate for villages	Number of inhabited villages having Scheduled tribes	Percentage distribution of villages	Scheduled tribes population	Percentage distribution of population
1	2	3	4	5
0	1	0.17	1	0.00
1 - 10	0	0.00	0	0.00
11 - 20	0	0.00	0	0.00
21 - 30	0	0.00	0	0.00
31 - 40	1	0.17	8	0.00
41 - 50	6	1.00	618	0.32
51 - 60	29	4.81	6317	3.32
61 - 70	177	29.35	65986	34.65
71 - 80	276	45.77	87681	46.04
81 - 90	103	17.08	28887	15.17
91 - 99	5	0.83	909	0.48
100	5	0.83	56	0.03
District: Dhamtari	603	100.00	190463	100.00
Literacy rate for District:	72.94			

Table 28 shows the distribution of villages by literacy rate range for Scheduled Tribes population of the district (rural). The literacy rate of Scheduled Tribes population for the district (rural) is 72.94 percent. The highest number of villages i.e. 276 fall in literacy range of 71-80 percent constituting 45.77 percent of villages

having Scheduled Tribes population and 46.04 percent of total Scheduled Tribes population. There is 1 village which falls in the range of 0 percent of literacy rate. 5 villages each have reported literacy range of 100 percent and between 91-99 percent of literacy rate among the Scheduled Tribes population.

TABLE 29: NUMBER AND PERCENTAGE OF SCHEDULED TRIBE LITERATES AND ILLITERATES BY SEX IN TOWNS, 2011

Sr. No.	Name of town	Number of Literates and Illiterates						Literacy rate			Gap in male-female literacy rate
		Number of literates			Number of illiterates			Persons	Males	Females	
		Persons	Males	Females	Persons	Males	Females				
1	2	3	4	5	6	7	8	9	10	11	12
1	Bhakhara (NP)	283	149	134	137	54	83	75.27	83.24	68.02	15.22
2	Kurud (NP)	1110	604	506	693	276	417	72.12	81.62	63.33	18.29
3	Magarlod (NP)	483	241	242	126	41	85	88.3	93.77	83.45	10.32
4	Aamadi (NP)	250	136	114	142	43	99	74.63	88.31	62.98	25.33
5	Dhamtari (M + OG)	6909	3796	3113	3145	1125	2020	77.75	87.77	68.25	19.52
6	Nagari (NP)	2829	1520	1309	1063	391	672	82.89	90.75	75.32	15.43
	District (Urban): Dhamtari	11864	6446	5418	5306	1930	3376	78.59	87.94	69.77	18.17

Table 29 shows the number and percentage of Scheduled Tribes, literates and illiterates by sex in towns of the district. The literacy rate of Scheduled Tribes for the district (urban) works out to 78.59 percent. It is 87.94 percent for males and 69.77 percent for females. The highest literacy rate of 88.3 percent

has been registered in Magarlod (NP) and the lowest of 72.12 percent is in Kurud (NP). Among the Scheduled Tribes population the gap in male-female literacy rate of the district (urban) is 18.17. This gap is highest in Aamadi (NP) (25.33 percent) and the lowest is in Magarlod (NP) (10.32 percent)

TABLE 30: NUMBER AND PERCENTAGE OF MAIN WORKERS, MARGINAL WORKERS, AND NON-WORKERS BY SEX IN SUB-DISTRICTS, 2011

Sr. No.	Name of Sub-district	Persons / Males/ Females	Total population	Main workers		Marginal workers		Total workers (main and marginal workers)		Non workers	
				Number	Percentage	Number	Percentage	Number	Percentage	Number	Percentage
1	2	3	4	5	6	7	8	9	10	11	12
1	Kurud	Persons	219013	93463	42.67	17631	8.05	111094	50.72	107919	49.28
		Males	109458	55386	50.60	6031	5.51	61417	56.11	48041	43.89
		Females	109555	38077	34.76	11600	10.59	49677	45.34	59878	54.66
2	Magarlod	Persons	121430	47126	38.81	15585	12.83	62711	51.64	58719	48.36
		Males	60431	27945	46.24	6057	10.02	34002	56.27	26429	43.73
		Females	60999	19181	31.44	9528	15.62	28709	47.06	32290	52.94
3	Dhamtari	Persons	279833	105403	37.67	23169	8.28	128572	45.95	151261	54.05
		Males	139451	67712	48.56	9595	6.88	77307	55.44	62144	44.56
		Females	140382	37691	26.85	13574	9.67	51265	36.52	89117	63.48
4	Nagri	Persons	179505	89376	49.79	11142	6.21	100518	56.00	78987	44.00
		Males	88557	50984	57.57	2672	3.02	53656	60.59	34901	39.41
		Females	90948	38392	42.21	8470	9.31	46862	51.53	44086	48.47
District: Dhamtari	Persons	799781	335368	41.93	67527	8.44	402895	50.38	396886	49.62	
	Males	397897	202027	50.77	24355	6.12	226382	56.89	171515	43.11	
	Females	401884	133341	33.18	43172	10.74	176513	43.92	225371	56.08	

Table 30 gives the number and percentage of main workers, marginal workers and non-workers by sex at tahsil/sub-district level in the district as per 2011 Census. In the district, 50.38 percent of total population comprises of total workers (main + marginal) and rest 49.62 percent as non-workers. The total workers comprised

of 41.93 percent main workers and 8.44 percent marginal workers. Among the main workers, male participation rate is 50.77 percent and female participation rate is 33.18 percent. Male and female marginal workers account for 6.12 percent and 10.74 percent respectively.

TABLE 31: NUMBER AND PERCENTAGE OF MAIN WORKERS, MARGINAL WORKERS AND NON-WORKERS BY SEX IN CD BLOCKS, 2011

Sr. No.	Name of CD Block	Persons / Males/ Females	Total population	Main workers		Marginal workers		Total workers (main and marginal workers)		Non workers	
				Number	Percentage	Number	Percentage	Number	Percentage	Number	Percentage
1	2	3	4	5	6	7	8	9	10	11	12
1	Kurud (Chormudiya)	Persons	197683	85438	43.22	16640	8.42	102078	51.64	95605	48.36
		Males	98759	49836	50.46	5650	5.72	55486	56.18	43273	43.82
		Females	98924	35602	35.99	10990	11.11	46592	47.10	52332	52.90
2	Dhamtari	Persons	171556	67263	39.21	18198	10.61	85461	49.82	86095	50.18
		Males	85366	40540	47.49	7180	8.41	47720	55.90	37646	44.10
		Females	86190	26723	31.00	11018	12.78	37741	43.79	48449	56.21
3	Magarlod	Persons	115150	45217	39.27	14679	12.75	59896	52.02	55254	47.98
		Males	57387	26664	46.46	5659	9.86	32323	56.32	25064	43.68
		Females	57763	18553	32.12	9020	15.62	27573	47.73	30190	52.27
4	Sihwa(Nagri)	Persons	166197	85040	51.17	10078	6.06	95118	57.23	71079	42.77
		Males	81908	47742	58.29	2170	2.65	49912	60.94	31996	39.06
		Females	84289	37298	44.25	7908	9.38	45206	53.63	39083	46.37
Total		Persons	650586	282958	43.49	59595	9.16	342553	52.65	308033	47.35
		Males	323420	164782	50.95	20659	6.39	185441	57.34	137979	42.66
		Females	327166	118176	36.12	38936	11.90	157112	48.02	170054	51.98

Table 31 gives the number and percentage of main workers, marginal workers and non-workers by sex at CD Block level in the district as per 2011 Census. The percentage of total workers works out to 52.65 percent of total population in the district. The total workers comprised of 43.49 percent main

workers and 9.16 percent marginal workers and the remaining 47.35 percent of non-workers.

Among the main workers male participation rate is 50.95 percent and 36.12 percent females. Male and female marginal workers account for 6.39 percent and 11.9 percent respectively.

TABLE 32: NUMBER AND PERCENTAGE OF MAIN WORKERS, MARGINAL WORKERS, AND NON-WORKERS BY SEX IN TOWNS, 2011

Sr. No.	Name of town	Persons/ Males/ Females	Total population	Main workers		Marginal workers		Total workers (main and marginal workers)		Non workers	
				Number	Percentage	Number	Percentage	Number	Percentage	Number	Percentage
1	2	3	4	5	6	7	8	9	10	11	12
1	Bhakhara (NP)	Persons	7547	2792	36.99	663	8.78	3455	45.78	4092	54.22
		Males	3802	1814	47.71	241	6.34	2055	54.05	1747	45.95
		Females	3745	978	26.11	422	11.27	1400	37.38	2345	62.62
2	Kurud (NP)	Persons	13783	5233	37.97	328	2.38	5561	40.35	8222	59.65
		Males	6897	3736	54.17	140	2.03	3876	56.20	3021	43.80
		Females	6886	1497	21.74	188	2.73	1685	24.47	5201	75.53
3	Magarlod (NP)	Persons	6280	1909	30.40	906	14.43	2815	44.82	3465	55.18
		Males	3044	1281	42.08	398	13.07	1679	55.16	1365	44.84
		Females	3236	628	19.41	508	15.70	1136	35.11	2100	64.89
4	Aamadi (NP)	Persons	6600	2822	42.76	584	8.85	3406	51.61	3194	48.39
		Males	3278	1677	51.16	221	6.74	1898	57.90	1380	42.10
		Females	3322	1145	34.47	363	10.93	1508	45.39	1814	54.61

Sr. No.	Name of town	Persons/ Males/ Females	Total population	Main workers		Marginal workers		Total workers (main and)		Non workers	
				Number	Percentage	Number	Percentage	Number	Percentage	Number	Percentage
1	2	3	4	5	6	7	8	9	10	11	12
5	Dhamtari (M + OG)	Persons	101677	35318	34.74	4387	4.31	39705	39.05	61972	60.95
		Males	50807	25495	50.18	2194	4.32	27689	54.50	23118	45.50
		Females	50870	9823	19.31	2193	4.31	12016	23.62	38854	76.38
6	Nagari (NP)	Persons	13308	4336	32.58	1064	8.00	5400	40.58	7908	59.42
		Males	6649	3242	48.76	502	7.55	3744	56.31	2905	43.69
		Females	6659	1094	16.43	562	8.44	1656	24.87	5003	75.13
District(Urban):	Dhamtari	Persons	149195	52410	35.13	7932	5.32	60342	40.45	88853	59.55
		Males	74477	37245	50.01	3696	4.96	40941	54.97	33536	45.03
		Females	74718	15165	20.30	4236	5.67	19401	25.97	55317	74.03

Table 32 presents number and percentage of main workers, marginal workers and non-workers by sex in towns in the district as per 2011 Census. It is seen that total workers constitute 40.45 percent of the total

population of district and the percentage of non-workers is 59.55 percent. Among the total workers male workers constitute 54.97 percent whereas, female workers are only 25.97 percent.

TABLE 33: DISTRIBUTION OF WORKERS BY SEX IN FOUR CATEGORIES OF ECONOMIC ACTIVITY IN SUB-DISTRICT, 2011

Sr. No.	Name of Sub-District	Persons/ Males/ Females	Total population	Total workers (main + marginal workers)	Category of workers							
					Cultivators		Agricultural labourers		Household industry workers		Other workers	
					Number	Percentage	Number	Percentage	Number	Percentage	Number	Percentage
1	2	3	4	5	6	7	8	9	10	11	12	13
1	Kurud	Persons	219013	111094	40522	36.48	54359	48.93	1272	1.14	14941	13.45
		Males	109458	61417	23237	37.83	25439	41.42	856	1.39	11885	19.35
		Females	109555	49677	17285	34.79	28920	58.22	416	0.84	3056	6.15
2	Magarlod	Persons	121430	62711	20673	32.97	35697	56.92	220	0.35	6121	9.76
		Males	60431	34002	12417	36.52	16656	48.99	157	0.46	4772	14.03
		Females	60999	28709	8256	28.76	19041	66.32	63	0.22	1349	4.70
3	Dhamtari	Persons	279833	128572	26381	20.52	52338	40.71	4405	3.43	45448	35.35
		Males	139451	77307	16046	20.76	24113	31.19	2038	2.64	35110	45.42
		Females	140382	51265	10335	20.16	28225	55.06	2367	4.62	10338	20.17
4	Nagri	Persons	179505	100518	47859	47.61	40208	40.00	1413	1.41	11038	10.98
		Males	88557	53656	26497	49.38	18089	33.71	737	1.37	8333	15.53
		Females	90948	46862	21362	45.58	22119	47.20	676	1.44	2705	5.77
District:	Dhamtari	Persons	799781	402895	135435	33.62	182602	45.32	7310	1.81	77548	19.25
		Males	397897	226382	78197	34.54	84297	37.24	3788	1.67	60100	26.55
		Females	401884	176513	57238	32.43	98305	55.69	3522	2.00	17448	9.88

Table 33 presents the distribution of workers by sex in four categories of economic activity in sub-district of the district as per 2011 Census. It can be seen that the economy of the district is primarily agricultural as supported by the

fact that cultivators constitute 33.62 percent of total workers (main + marginal) and 45.32 percent engaged as agricultural labourers. 1.81 percent are engaged in household industry whereas, 19.25 percent are 'Other workers'

TABLE 34: DISTRIBUTION OF WORKERS BY SEX IN FOUR CATEGORIES OF ECONOMIC ACTIVITY IN CDBLOCKS, 2011

Sr. No.	Name of CD Block	Persons / Males/ Females	Total population	Total workers (main + marginal workers)	Category of Workers							
					Cultivators		Agricultural labourers		Household industry		Other workers	
					Number	Percentage	Number	Percentage	Number	Percentage	Number	Percentage
1	2	3	4	5	6	7	8	9	10	11	12	13
1	Kurud (Chormudiya)	Persons	197683	102078	39295	38.50	51395	50.35	1024	1.00	10364	10.15
		Males	98759	55486	22473	40.50	24065	43.37	679	1.22	8269	14.90
		Females	98924	46592	16822	36.10	27330	58.66	345	0.74	2095	4.50
2	Dhamtari	Persons	171556	85461	23985	28.07	45923	53.74	1606	1.88	13947	16.32
		Males	85366	47720	14583	30.56	21171	44.37	742	1.55	11224	23.52
		Females	86190	37741	9402	24.91	24752	65.58	864	2.29	2723	7.21
3	Magarlod	Persons	115150	59896	20002	33.39	34385	57.41	183	0.31	5326	8.89
		Males	57387	32323	12034	37.23	16025	49.58	132	0.41	4132	12.78
		Females	57763	27573	7968	28.90	18360	66.59	51	0.18	1194	4.33
4	Sihwa(Nagri)	Persons	166197	95118	47181	49.60	38264	40.23	1225	1.29	8448	8.88
		Males	81908	49912	26061	52.21	16994	34.05	598	1.20	6259	12.54
		Females	84289	45206	21120	46.72	21270	47.05	627	1.39	2189	4.84
Total		Persons	650586	342553	130463	38.09	169967	49.62	4038	1.18	38085	11.12
		Males	323420	185441	75151	40.53	78255	42.20	2151	1.16	29884	16.12
		Females	327166	157112	55312	35.21	91712	58.37	1887	1.20	8201	5.22

Table 34 percents CD Blockwise distribution of workers by sex in four categories of economic activity. In the rural areas of the district, total workers (main + marginal) constitute 52.65 percent of total population. Among them, cultivators constitute 38.09 percent, agricultural labourers 49.62 percent, household industry 1.18 percent and Other workers constitute 11.12 percent. The proportion of cultivators is highest 49.6

percent in Sihwa(Nagri) and lowest is 28.07 percent in Dhamtari CD Block. The proportion of agricultural labours is highest 57.41 percent in Magarlod CD Block and lowest 40.23 percent is in Sihwa(Nagri) CD Block. It is also seen that the proportion of male workers is more than female workers in the category of cultivators whereas, female exceed the male counterpart in the category of agricultural labours.

TABLE 35: DISTRIBUTION OF WORKERS BY SEX IN FOUR CATEGORIES OF ECONOMIC ACTIVITY IN TOWNS, 2011

Sr. No.	Name of town	Persons / Males/ Females	Total population	Total workers (main + marginal workers)	Category of Workers							
					Cultivators		Agricultural labourers		Household industry		Other workers	
					Number	Percentage	Number	Percentage	Number	Percentage	Number	Percentage
1	2	3	4	5	6	7	8	9	10	11	12	13
1	Bhakhara (NP)	Persons	7547	3455	720	20.84	1609	46.57	60	1.74	1066	30.85
		Males	3802	2055	411	20.00	778	37.86	34	1.65	832	40.49
		Females	3745	1400	309	22.07	831	59.36	26	1.86	234	16.71
2	Kurud (NP)	Persons	13783	5561	507	9.12	1355	24.37	188	3.38	3511	63.14
		Males	6897	3876	353	9.11	596	15.38	143	3.69	2784	71.83
		Females	6886	1685	154	9.14	759	45.04	45	2.67	727	43.15
3	Magarlod (NP)	Persons	6280	2815	671	23.84	1312	46.61	37	1.31	795	28.24
		Males	3044	1679	383	22.81	631	37.58	25	1.49	640	38.12
		Females	3236	1136	288	25.35	681	59.95	12	1.06	155	13.64

Sr. No.	Name of town	Persons / Males/ Females	Total population	Total workers (main + marginal workers)	Category of Workers								
					Cultivators		Agricultural labourers		Household industry		Other workers		
					Number	Percentage	Number	Percentage	Number	Percentage	Number	Percentage	
1	2	3	4	5	6	7	8	9	10	11	12	13	
4	Aamadi (NP)	Persons	6600	3406	852	25.01	1768	51.91	186	5.46	600	17.62	
		Males	3278	1898	499	26.29	823	43.36	101	5.32	475	25.03	
		Females	3322	1508	353	23.41	945	62.67	85	5.64	125	8.29	
5	Dhamtari (M + OG)	Persons	101677	39705	1544	3.89	4647	11.70	2613	6.58	30901	77.83	
		Males	50807	27689	964	3.48	2119	7.65	1195	4.32	23411	84.55	
		Females	50870	12016	580	4.83	2528	21.04	1418	11.80	7490	62.33	
6	Nagari (NP)	Persons	13308	5400	678	12.56	1944	36.00	188	3.48	2590	47.96	
		Males	6649	3744	436	11.65	1095	29.25	139	3.71	2074	55.40	
		Females	6659	1656	242	14.61	849	51.27	49	2.96	516	31.16	
District (Urban): Dhamtari			Persons	149195	60342	4972	8.24	12635	20.94	3272	5.42	39463	65.40
			Males	74477	40941	3046	7.44	6042	14.76	1637	4.00	30216	73.80
			Females	74718	19401	1926	9.93	6593	33.98	1635	8.43	9247	47.66

Table 35 presents the distribution of workers by sex in four categories of economic activity for towns of the district. It is seen that out of 40.45 percent of total workers, cultivators constitute 8.24 percent, agricultural labourers 20.94 percent, household industry 5.42 percent and the highest proportion is covered by 'Other workers' which is 65.4 percent. It is also seen that proportion of male workers under 'Other workers' is more than female proportion

whereas proportion of female workers under cultivators, agricultural labourers and household industry is more than the proportion of males. Town wise analysis shows that the proportion of cultivators is highest in Aamadi (NP) (25.01) percent and agricultural labourers is highest in Aamadi (NP) (51.91), whereas household industry workers is highest in Dhamtari (M + OG) (6.58 percent) and 'Other workers' is in Dhamtari (M + OG) (77.83).

(vi) Brief analysis of Village and Town Directory data based on inset table 36-45

Analysis based on Village Directory and Town Directory data pertaining to Census 2011 is presented in the form of Inset tables 36 to 45.

Alongwith the Census data, Non-Census data such as village amenity and town amenity data was collected during the Cencus 2011. Based on these data table 36 to 45 were generated. These

tables give detailed information at district/ tahsil / CD Block levels on various auspect like number of villages, proportion of population served by different amenities, availability of amenities by distance, proportion of slum population in towns etc. A short analytical note is also given below of each table:

TABLE 36: DISTRIBUTION OF VILLAGES ACCORDING TO AVAILABILITY OF DIFFERENT AMENITIES, 2011

Sr. No.	Name of CD Block	Numb er of inhabit ed village	Type of amenity available									
			Education*	Medical ^	Drinking water	Post office #	Telephone **	Transport communic ations \$	Banks @	Agricul tural credit societie	Approach by pucca road	Power supply
1	2	3	4	5	6	7	8	9	10	11	12	13
1	Kurud (Chormudiya)	132	132 (100)	97 (73.48)	132 (100)	26 (19.7)	114 (86.36)	72 (54.55)	11 (8.33)	25 (18.94)	125 (94.7)	132 (100)
2	Dhamtari	139	128 (92.09)	93 (66.91)	139 (100)	24 (17.27)	100 (71.94)	70 (50.36)	7 (5.04)	21 (15.11)	114 (82.01)	133 (95.68)
3	Magarlod	113	110 (97.35)	51 (45.13)	111 (98.23)	15 (13.27)	75 (66.37)	45 (39.82)	5 (4.42)	12 (10.62)	95 (84.07)	111 (98.23)
4	Sihwa (Nagri)	235	229 (97.45)	110 (46.81)	235 (100)	41 (17.45)	156 (66.38)	93 (39.57)	8 (3.4)	11 (4.68)	144 (61.28)	211 (89.79)
	Total	619	599 (96.77)	351 (56.7)	617 (99.68)	106 (17.12)	445 (71.89)	280 (45.23)	31 (5.01)	69 (11.15)	478 (77.22)	587 (94.83)

Note:-

* Education includes all education facilities.

^ Medical includes all medical facilities.

Post office includes post office, telegraph office and Post and telegraph office.

\$ Transport communication includes bus service, rail facility and navigable waterways.

@ Bank includes Commercial Bank and Cooperative Bank.

** Telephone includes Telephone,PCO and Mobile.

Table 36 deals with the CD Blockwise distribution of villages according to the availability of different amenities like education, medical, drinking water, post office, telephone, transport/communications, agricultural credit societies, approach by pucca road and power supply within the village. Out 619 inhabited villages in the district, 599 or 96.77 percent villages have been provided with educational facility of one type or other. 351 villages, constituting 56.7 percent have medical facilities. Drinking water facility is available in 617 villages or 99.68 percent. As regards post office, only 106 villages constituting 17.12 percent of total villages have the facility of post office within

the village. 445 or 71.89 percent villages have telephone facility, 280 or 45.23 percent villages have transport facility, 31 or 5.01 percent villages have bank facility and 69 or 11.15 percent villages have agricultural credit societies. There are 478 or 77.22 percent villages linked with the pucca road. Of the total 619 villages, 587 or 94.83 percent of them are provided with the power supply.

Out of 4 CD Blocks, all villages in Kurud (Chormudiya) CD Block have educational facility. Medical facility is also available in maximum number of villages of Kurud (Chormudiya) (73.48 percent villages), followed by Dhamtari (66.91 percent), and

Sihwa (Nagri) (46.81 percent) CD Blocks. The lowest number of villages (51 out of total 113 villages or 45.13 percent) in Magarlod CD Block have medical facility.

Drinking water facility is available in all the villages of 3 CD Blocks, namely, Kurud (Chormudiya), Dhamtari and Sihwa (Nagri) . In another CD Block (Magarlod), the drinking water facility is available in 111 villages (98.23 percent of total villages).

Kurud (Chormudiya) CD Block has the highest 19.7 percent of villages having post office, followed

by 17.45 percent villages of Sihwa (Nagri)

Telephone facility is available in maximum number of 114 villages (out of total 132 villages) in Kurud(Chormudiya) CD Block followed by 100 villages (out of total 139 villages) in Dhamtari CD Block.

In the field of power supply, all the 132 villages in Kurud (Chormudiya) CD Block have electricity. 98.23 percent villages in Magarlod and 95.68 percent villages in Dhamtari CD Blocks have also the facility of power supply.

TABLE 37: NUMBER AND PERCENTAGE OF RURAL POPULATION SERVED BY DIFFERENT AMENITIES, 2011

Sr. No.	Name of CD Block	Total population of inhabited villages	Type of amenity available									
			Educa- tion*	Medical ^	Drinking water	Post office #	Teleph one **	Trans- port commun ics \$	Banks @	Agricul tural credit societie s	Approa ch by pucca road	Power supply
1	2	3	4	5	6	7	8	9	10	11	12	13
1	Kurud (Chormudiya)	197683	197683 (100)	166944 (84.45)	197683 (100)	64723 (32.74)	176133 (89.1)	114038 (57.69)	26998 (13.66)	52659 (26.64)	187835 (95.02)	197683 (100)
2	Dhamtari	171556	170729 (99.52)	150973 (88)	171556 (100)	61191 (35.67)	150321 (87.62)	112213 (65.41)	18252 (10.64)	45536 (26.54)	162280 (94.59)	170921 (99.63)
3	Magarlod	115150	114878 (99.76)	74994 (65.13)	113858 (98.88)	28353 (24.62)	86380 (75.02)	64465 (55.98)	14824 (12.87)	25409 (22.07)	107958 (93.75)	114874 (99.76)
4	Sihwa (Nagri)	166197	165802 (99.76)	109930 (66.14)	166197 (100)	64392 (38.74)	127017 (76.43)	93668 (56.36)	22511 (13.54)	26089 (15.7)	132344 (79.63)	159529 (95.99)
	Total	650586	649092 (99.77)	502841 (77.29)	649294 (99.8)	218659 (33.61)	539851 (82.98)	384384 (59.08)	82585 (12.69)	149693 (23.01)	590417 (90.75)	643007 (98.84)

Note:-

* Education includes all education facilities.

^ Medical includes all medical facilities.

Post office includes post office, telegraph office and Post and telegraph office.

\$ Transport communication includes bus service, rail facility and navigable waterways.

@ Bank includes Commercial Bank and Cooperative Bank.

** Telephone includes Telephone,PCO and Mobile.

Table 37 depicts the number and percentage of rural population served by different kind of amenities. Out of total rural population of 650586 persons in the district, 649092 or 99.77percent have educational facility of one or the other type. 502841 or 77.29 percent has medical facilities while almost cent percent population (99.8) have got drinking water facility. Post office facility are available to 218659 or 33.61 percent population. Telephone facility is available to 539851 or 82.98 percent.

Transport communications facility available to 384384 or 59.08 percent. Bank facility available to 82585 or 12.69 percent. 149693 or 23.01 percent have been provided with the facility of agricultural credit societies. 590417 or 90.75 percent population have approach by pucca road. Power supply is available to 643007 or 98.84 percent of rural population in the district. Similar pattern of availability of basic facility is visible to the rural population in CD Blocks.

TABLE 38: DISTRIBUTION OF VILLAGES NOT HAVING CERTAIN AMENITIES, ARRANGED BY DISTANCE RANGES FROM THE PLACES WHERE THESE ARE AVAILABLE, 2011

Village not having the amenity of	Distance range of place from the villages where the amenity is available			
	Less than 5 kilometres	5-10 kilometres	10+ kilometres	Total (Col. 2-4)
1	2	3	4	5
1. Education:-				
(a) Primary school	18	2	0	20
(b) Middle school	198	48	5	251
(c) Degree college	58	127	432	617
2. Medical:-				
(a) Hospital	607	0	0	607
(b) PHC	110	260	227	597
3. Post office-	158	114	241	513
4. Telephone	39	47	88	174
5. Bus service	376	0	0	376
6. Bank:-				
(a) Commercial Bank	47	141	416	604
(b) Cooprative bank	91	206	298	595
7. Agricultural credit societies	177	198	175	550

Degree college includes Art, Engineering and Medicine

Hospital includes Allopathic & Alternative Medicine

Post office includes post office, telegraph office and post & telegraph office

Telephone includes Telephone, PCO and mobiles

Bus includes private and public

Table 38 depicts distribution of villages not having certain amenities. Such villages have been presented according to various distance ranges in this table. Out of 619 inhabited villages, 20 villages do not have primary school. Of these, the children of 18 villages have to travel less than 5 kms. and those of 2 villages have to travel the distance of 5-10 kms. for schooling. 251 villages are deprived of middle schools and 617 villages are deprived of degree college. The children of 198 villages avail the facility of middle schools at the distance of less than 5 kms. and 48 villages at the distance of 5-10 kms. The children of remaining 5 villages have to travel the distance of 10+ kms. In respect of degree colleges, 58 villages avail this facility at the distance of less than 5 kms., 127 villages between 5 to 10 kms. and the rest 432 villages at the distance of 10+ kms.

There are 597 villages which are deprived of PHC facilities. Of these, 110 villages have the facility of PHC available within 5 kms., 260 villages at the distance of 5-10 kms. and the remaining 227 villages have to

travel the distance of more than 10 kms. to avail medical facility.

Regarding Post Office, 513 villages do not have this facility in the village itself. Of these, 158 villages have this facility at the distance of less than 5 kms., another 114 villages avail it at the distance of 5-10 kms. In 241 villages, habitants have to travel the distance of 10+ kms.

There are 174 villages in the district which are without telephone facility. Of these, 39 villages avail this facility at the distance of less than 5 kms., 47 villages at the distance of 5-10 kms. and the remaining 88 villages have to travel the distance of 10+ kms.

The State Government (Public) bus transport service does not exist in Chhattisgarh State. Private buses ply in most of the villages within the district.

Of the total 619 inhabited villages, as many as in 604 villages have no Commercial bank and in 595 villages have no Co-operative bank. In other words, both commercial bank and co-operative bank facility

are not available to the inhabitants in their respective villages. 604 villages which are deprived of Commercial Banks, the inhabitants of 47 villages avail this facility at the distance of less than 5 kms., 141 villages between 5-10 kms. and the remaining 416 villages at the distance of 10+ kms. Regarding co-operative banks, out of 595 villages, the inhabitants of 91 villages avail

this facility at the distance of less than 5 kms., 206 villages at the distance of 5-10 kms. and the remaining 298 villages at the distance of 10+ kms. 550 villages do not have agricultural credit societies. This facility is available to 177 villages at the distance of less than 5 kms., 198 villages at the distance of 5-10 kms. and the remaining 175 villages at the distance of 10+kms.

TABLE 39: DISTRIBUTION OF VILLAGES ACCORDING TO THE DISTANCE FROM THE NEAREST STATUTORY TOWN AND AVAILABILITY OF DIFFERENT AMENITIES, 2011

Distance Range from the nearest Statutory Town (In Kilometres)	Number\ Percentage	Number of Villages in Each Range	Type of amenity available							
			Education*	Medical^	Post Office#	Tele phone **	Trans port Communi cations \$	Banks @	Agri cultural Credit Societies	Approach by Pucca Road
1	2	3	4	5	6	7	8	9	10	11
Less than 5	Number	29	29	18	9	26	18	2	4	28
	Percentage		100	62.07	31.03	89.66	62.07	6.9	13.79	96.55
5 - 15	Number	265	261	173	48	214	138	18	37	234
	Percentage		98.49	65.28	18.11	80.75	52.08	6.79	13.96	88.3
16- 50	Number	281	269	141	46	183	108	10	22	183
	Percentage		95.73	50.18	16.37	65.12	38.43	3.56	7.83	65.12
51+	Number	44	40	19	3	22	16	1	6	33
	Percentage		90.91	43.18	6.82	50	36.36	2.27	13.64	75
Unspecified	Number	0	0	0	0	0	0	0	0	0
	Percentage		0	0	0	0	0	0	0	0
Total	Number	619	599	351	106	445	280	31	69	478
	Percentage		96.77	56.7	17.12	71.89	45.23	5.01	11.15	77.22

Note:-

* Education includes all education facilities.

^ Medical includes all medical facilities.

Post office includes post office, telegraph office and Post and telegraph office.

\$ Transport communication includes bus service, railway facility and navigable waterways.

@ Bank includes Commercial Bank and Cooperative Bank.

** Telephone includes Telephone,PCO and Mobile.

Table 39 deals with the distribution of villages according to distance from the nearest statutory town and availability of different amenities within the village. Out of total 619 inhabited villages, there are 29 villages which have nearest towns at the distance of 5 kms. In all these 29 villages educational facility of at least one type or other is available, whereas, Medical facility is available in 18 villages. Post office facility is available in 9 villages and the telephone facility is available in 26 villages. Transport/ communications exist in 18 villages. 28 villages are approached by pucca road. Bank facility exist in 2 villages and agricultural credit society is available in 4 villages.

There are 265 inhabited villages in the district which fall in the distance range of 5-15 kms. Of these, 261 villages constituting 98.49 percent of total villages have provided with educational facility. 173 villages comprising 65.28 percent have provided with medical facility. 48 villages constituting 18.11 percent have post office. 214 villages comprising 80.75 percent have telephone facility. 138 villages constituting 52.08 percent have the facility of transport/ communications. 18 villages comprising 6.79 percent have bank facility and 37 villages comprising 13.96 percent have agricultural credit society. 234 villages or 88.3 percent are approached by pucca road.

281 inhabited villages fall in the distance range of 16-50 kms. Of these, 95.73 percent or 269 villages have educational facility, 50.18 percent or 141 villages have medical facility, 16.37 percent or 46 villages have post office and 65.12 percent or 183 villages have telephone facility. Transport/communications facility is available to 38.43 percent or 108 villages. Banks and agricultural credit societies are available to 3.56 percent (or 10 villages) and 7.83 percent (or 22 villages) respectively. 65.12 percent (or 183 villages) are approached by pucca road.

There are 44 inhabited villages in the distance range of 51+ kms. Of these, 40 villages constituting 90.91 percent have provided with educational facilities. 19 villages comprising 43.18 percent have provided with medical facility, 3 villages constituting 6.82 percent have the facility of post office. 22 villages comprising 50 percent have provided with telephone facility. 16 villages comprising 36.36 percent have transport/ communications. 33 villages or 75 percent of total inhabited villages are approached by pucca road.

TABLE 40: DISTRIBUTION OF VILLAGES ACCORDING TO POPULATION RANGE AND AMENITIES AVAILABLE, 2011

Population range	Number\ Percentage	Number of inhabited villages in each range	Type of amenity available									
			Edu cation*	Medical^	Drinking water	Post office #	Tele phone **	Trans port commu nicatio ns \$	Banks @	Agricul tural credit societies	Appro ach by pucca road	Power supply
1	2	3	4	5	6	7	8	9	10	11	12	13
1-499	Number	214	194	58	214	11	115	54	2	5	104	185
	Percentage		90.65	27.1	100	5.14	53.74	25.23	0.93	2.34	48.6	86.45
500-999	Number	145	145	78	143	14	111	64	0	5	124	142
	Percentage		100	53.79	98.62	9.66	76.55	44.14	0	3.45	85.52	97.93
1000 - 1999	Number	183	183	141	183	34	148	107	8	24	176	183
	Percentage		100	77.05	100	18.58	80.87	58.47	4.37	13.11	96.17	100
2000 - 4999	Number	75	75	72	75	45	69	53	19	33	72	75
	Percentage		100	96	100	60	92	70.67	25.33	44	96	100
5000 - 9999	Number	2	2	2	2	2	2	2	2	2	2	2
	Percentage		100	100	100	100	100	100	100	100	100	100
10000 +	Number	0	0	0	0	0	0	0	0	0	0	0
	Percentage		0	0	0	0	0	0	0	0	0	0
District Total	Number	619	599	351	617	106	445	280	31	69	478	587
	Percentage		96.77	56.7	99.68	17.12	71.89	45.23	5.01	11.15	77.22	94.83

Note:-

* Education includes all education facilities.

^ Medical includes all medical facilities.

Post office includes post office, telegraph office and Post and telegraph office.

\$ Transport communication includes bus service, railway facility and navigable waterways.

@ Bank includes Commercial Bank and Cooperative Bank.

** Telephone includes Telephone,PCO and Mobile.

Table 40 deals with distribution of villages by population ranges and the amenities available therein. Out of the total 619 inhabited villages, 214 have the population of less than 500 persons. Of these, 194

villages (90.65 percent) have education facility, 58(27.1 percent) have medical facility and all the 214 villages (100 percent) have drinking water facility. 11 villages (5.14 percent) have post office facility. 115 (53.74

percent) have telephone facility. 54(25.23 percent) have transport facility. 2 villages (0.93 percent) have banks and 5 villages (2.32 percent) have agricultural credit societies. 104 villages (48.6 percent) have approached by pucca road. 185 villages (86.45 per cent) have power supply.

Out of 145 villages, which fall in the population range of 500-999 persons, all 145 villages (100 percent) have educational facility and 143 villages (98.62 villages) have drinking water facility. 78 villages (53.79 percent) have medical facility, 14 villages (9.66 percent) have post offices, 111 villages (76.55 percent) have telephone facility, 64 villages (44.14 per cent) have transport facilities. The villages in this population range are deprived of bank facility. There are 5 villages (3.45 percent) which have agricultural credit societies. 124 villages (85.52 percent) have approach by pucca road. 142 villages (97.93 percent) in this population range have power supply.

183 villages fall in population range of 1,000-1,999 persons. Of these, all 183 villages (100 percent) have educational and drinking water facilities. 141 villages (77.05 percent) have medical facility. 34 villages (18.58 percent) have post offices, 148 villages (80.87 percent)

have telephone facility, 107 villages (58.47 percent) have transport facility, 8 villages (4.37 percent) have bank facility, 24 villages (13.11 percent) have agricultural credit societies and 176 villages (96.17 percent) have approach by pucca road. All 183 villages (100 percent) in this population range have power supply.

There are 75 villages in the district which are covered under 2,000-4,999 population range. Of these, all 75 villages (100 per cent) have educational facility and drinking water facility. All 75 villages (100 percent) are also electrified . 72 (96 percent) villages have medical facility and 45 villages (60 percent) have post office. 69 villages (92 percent) have telephone facility, 53 villages (70.67 percent) have transport facility, 19 villages (25.33 percent) have bank facility, 33 villages (44 percent) have agricultural credit societies and 72 villages (96 percent) have approach by pucca road.

There are 2 villages in the district in the population range of 5,000-9,999. All basic facilities /amenities referred to in this table are available in these villages . In the district there is no village with population range of more than 10,000 and above.

TABLE 41: DISTRIBUTION OF VILLAGES ACCORDING TO LAND USE, 2011

Sr. No.	Name of CD Block	Number of inhabited villages	Total area (in Hectares)	Percentage of cultivable area to total area	Percentage of irrigated area to total cultivable area
1	2	3	4	5	6
1	Kurud(Chormudiya)	132	56325.61	91.53	81.65
2	Dhamtari	139	45469.75	97.83	70.75
3	Magarlod	113	44396.26	65.42	65.49
4	Sihwa(Nagri)	235	63694.15	58.18	31.14
	Total	619	209885.77	77.25	64.22

Note:- *Cultivable area= irrigated area + unirrigated area*

Table 41 presents CD Block wise distribution of villages according to land use. It also gives details of total area and cultivable area available of inhabited villages in the district. Cultivated area includes irrigated as well as un-irrigated area. It further elaborates that the extent of cultivable area under irrigation. There

are total 619 inhabited villages in the district having a total area of 209885.77 hectares. Of these, 64.22 percent of total cultivable area have irrigation facility. The area figures have been collected from the revenue record maintained for each village by the State Government.

TABLE 42: SCHOOLS/ COLLEGES PER 10,000 POPULATION IN TOWNS, 2011

Sr. No.	Name of the town	Type of educational institution (Approx. numbers)				
		Primary	Middle	Secondary / matriculation	Senior secondary	College*
1	2	3	4	5	6	7
1	Bhakhara (NP)	11	7	3	3	1
2	Kurud (NP)	9	7	7	6	1
3	Magarlod (NP)	13	10	6	5	2
4	Aamadi (NP)	12	6	3	2	0
5	Dhamtari (M + OG)	11	6	2	2	0
6	Nagari (NP)	14	7	3	3	0
	District: Dhamtari	11	7	3	2	0

Note- * College includes Arts/ Science/ Commerce College (Degree Level and above)

Table 42 depicts the type of educational institutions (Schools and Colleges) available per 10,000 population in towns within the district. The average number of primary school per 10,000 population comes 11 primary schools, 7 middle school, 3 secondary school and 2 senior secondary schools. Among the towns the ratio of primary school is highest in Nagari (NP) while lowest is Kurud (NP).

TABLE 43: NUMBER OF BEDS IN MEDICAL INSTITUTIONS IN TOWNS, 2011

Sr. No.	Name of the town	Number of beds in medical institutions per 10,000 population (Approx. numbers)
1	2	3
1	Bhakhara (NP)	0
2	Kurud (NP)	26
3	Magarlod (NP)	48
4	Aamadi (NP)	2
5	Dhamtari (M + OG)	45
6	Nagari (NP)	43
	District: Dhamtari	39

Table 43 depicts the number of beds available in medical institutions per 10,000 population in each town of the district. On an average, there are 39 beds per 10,000 population in urban areas of the district. Whereas it is the highest 48 in Magarlod (NP) while lowest number is 2 beds as recorded in Aamadi (NP). No bed facility is reported in Bhakhara (NP).

TABLE 44: PROPORTION OF SLUM POPULATION IN TOWNS, 2011

Sr. No.	Name of the town having slum	Total population	Slum population	Percentage of slum population to total population
1	2	3	4	5
1	Kurud (NP)	13783	6429	46.64
2	Dhamtari (M + OG)	101677	43797	43.07
	Total	115460	50226	43.50

Table 44 presents the proportion of slum population in the towns of the district. Out of the total 115460 urban population, 50226 persons constitute slum population which is 43.50 percent of total urban population. Two towns in the district namely, Kurud (NP) and Dhamtari (M+OG) reported slum population at the Census 2011. Kurud (NP) has the highest 46.64 percent and Dhamtari(M+OG) has lowest (43.07 percent) slum population.

TABLE 45: MOST IMPORTANT COMMODITY MANUFACTURED IN TOWNS, 2011

Sr. No.	Name of the town	Name of three most important commodities manufactured
1	2	3
1	Bhakhara (NP)	Rice
2	Kurud (NP)	-
3	Magarlod (NP)	Bricks, Wooden Furniture, Ice
4	Aamadi (NP)	Rice, Earthen Pot, Fishery
5	Dhamtari (M + OG)	Bidi, Agarbatti, Lac
6	Nagari (NP)	Rice, Wooden Items, Kahua

Table 45 indicates three most important commodities manufactured in towns of the district. Rice is most important commodity manufactured in 3 towns namely Bhakhara (NP), Aamadi (NP) and Nagari (NP). Bricks, Wooden furnitures and Ice are manufactured in Magarlod (NP). The important commodities manufactured in Dhamtari (M+OG) are Bidi, Agarbatti and Lac.

(vii) Major Social and cultural events, natural and administrative developments and significant activities during the decade.

During the decade 2001-2011, no major jurisdictional change was made in the district except one new tahsil- Magarlod was created by the Chhattisgarh State Government vide notification no. F-6-78/Seven-3/Revenue/2005 dated 06.12.2007. It was carved out from the area of Kurud tahsil.

Besides, 4 Statutory towns were notified with civic status Nagar Panchayat in the district. 2 villages- Bhakhara (Bhakhra) and Bhatheli formed Bhakhara (Bhakhra) (NP), another 2 villages- Magarlod and Bhaismudi formed Magarlod Nagar Panchayat and 3 villages- Nagri, Chhuriya and Tumbahra formed Nagri (NP). At the same time, another village, Amdi was notified as statutory town- Aamadi (NP).

(viii) Brief description of places of religious, historical or archaeological importance in villages and places of tourist interest in the towns of the district.

Gangrel Dam: Another name of the Gangrel Dam is Ravishankar Dam. In the Dhamtari District, this location is quite a famous spot for the visitors. The dam has been constructed along the breadth of the river named Mahanadi. The distance of the dam is 15 Kms. A Hydel power projects named the Gangrel Hydel Power Project of 10 MV capacity has been developed here. The power for the neighboring area is produced. As much as 15,000 cusec of water is contained by the Gangrel Dam. A connection to the Orissa's Hirakud Dam to the Gangrel Dam is present. This dam is considered to be the largest and the lengthiest dam.

Rudri : The place Rudri is situated on the east of district HQ, about 6 kms away on the bank of Mahanadi river. This is a sacred place of Kabir Panthi community as the "Samadhi" of Sant Kabir also lies here who is deeply regarded by local people .

Rudreshwar Temple: A renowned sacred place of worship, the Rudreshwar Temple is situated in the district of Dhamtari, right on the beds of the river named Mahanadi in Rudri. The statue of Lord Shiva is present in the temple. Every year during Magh Purnima, a fair is organized. The existence of the temple can be traced back to the time period of the Chandra Dynasty according to the historical facts.

Rudreshwar Temple is a famous holy shrine in the Dhamtari District. The shrine of Rudreshwar is located on the banks of Mahanadi River in Rudri. This temple enshrines a figurine of Lord Shiva who is its presiding deity. The temple had been blessed and sanctified by the king named Chandravanshi King Rudra Dev.

Sihawa: This is an important village on the south-east of Dhamtari, the district head-quarter, about 72 kms away. The area between Dhamtari and Sihawa is mostly mountainous region, where thick forests add to the natural beauty of the area, which is very attractive and pleasant. There are three big and three small historical temples. There is an inscription in which 1172 A.D. is mentioned in the north door of Karneshwar temple. The inscription also reveals about construction of five temples by Chandravanshi King Karn. Sihawa is also the origin of the river Mahanadi. Shringi Rishi is still worshipped there.

Nagri: About 64 km away from Dhamtari towards south-east is Nagri, the tahsil head-quarter. There are ruins of ancient fort in the village and it is said that at the first Royal family of Kanker had occupied this village when they came from Puri in Orissa.

Dhamtari: Dhamtari is the district headquarter and is famous for ruins of ancient temples and other ancient remains. There is an ancient fort here. There are many temples to the south of this city. Ancient Ram Temple is the best among these. It is believed that these holy temples were constructed 700 years ago during the rule of King Maldeo. Other temples like Bilai Mata and Maradeo are also important.

Sitanadi Wildlife Sanctuary: Under the Wildlife Protection Act, 1972, the foundation of the wildlife sanctuary took place. 556 square kilometers of land is covered by this sanctuary. The height of the locations in the sanctuary varies from 327 to 736 meters above the sea level. The name of this wildlife sanctuary has been derived from the name of the Sitanadi River. The starting point of this river is this sanctuary only and it converges with the Mahanadi River close to a place called Deokhut.

(ix) Major characteristics of the district, contribution of the district in the form of any historical figure associated with the district.

Blessed with enchanting natural beauty and a vast reserve of wild animals, Dhamtari is known for its traditional folk culture, which adds to the uniqueness of the region. Dhamtari has numerous tourist

attractions. The famous Ravishankar Water Dam, also called Gangrel Dam, is famous for a sunset that attracts many picnic lovers annually. It receives tourists from all places over Chhattisgarh and other states, especially during the monsoons.

Sitanadi Wild Life sanctuary; which is also a tiger reserve is a popular tourist attraction. The Satpura range of mountains, popularly known as Sihawa Pahad is a major tourist attraction. The Bilai Mata Temple is a revered shrine dedicated to Goddess Durga .

The town of Dhamtri give great value to art and culture. The Vindhyavasini and Angarmoti temples are famous for their art and cultural beliefs, followed by many people of Dhamtari. Amidst the picturesque landscape of Dhamtari, the splendid architectural monuments stand tall with their imposing giant structures reflecting the artistic caliber, engineering skills, and creative imagination of the people of Dhamtari.

VILLAGE AND TOWN DIRECTORY

VILLAGE AND TOWN DIRECTORY

Scope of Village and Town directory- column heading wise explanation and coverage of data :-

Village Directory :

The Village Directory is being compiled for both inhabited and un-inhabited villages. In the village directory both private and government facilities/institutions have been given. In case of un-inhabited / depopulated villages, the location code number, name and area of the village is being given universally in Village Directory and Village PCA. The columns relating to the amenities and land use pattern, etc. being left blank and it will be noted against the name of the village that it is un-inhabited/depopulated. The Appendices to Village Directory and Inset Tables based on village Directory data are also prepared for inhabited villages.

In the Village Directory format for 2011 Census there are 121 columns and the details thereon are as follows:

Columns 1: Serial Number: - Self explanatory. All the villages within the CD block are presented serially in the ascending order of their location code number.

Columns 2: Name of village: - Self explanatory. The name of the villages are shown against this column. This also includes the forest and uninhabited villages.

Columns 3: Location Code Number of village. The location code number of the villages are shown against this column.

Columns 4: Area of the Village: - The area of the villages has been given in hectares.

Column 5: Total Population: - The total population of the village as per 2011 Census has been given against this column.

Column 6: Number of Households: - The number of households as per 2011 Census have been given in this column.

Amenities: - The availability of different

infrastructural amenities such as education, medical, drinking water, post, telegraph, banks, credit societies, recreation and cultural facilities, communication, power, etc. in each village have been given in the Village Directory. Wherever the amenities are not available in the village, the distance range code viz; 'a' for <5 Kms, 'b' for 5-10 Kms and 'c' for 10+ Kms of the nearest where facility is available is given. Column wise details are given below:

Columns No. 7 – 20 Educational Facilities: - All the different educational facilities available in the village have been given under these columns. Nursery/LKG/ /UKG classes are included in Pre-Primary Schools, Classes up to class V included in Primary School; Classes from VI to VIII are included in the Middle school. Classes from IX and X included in Secondary School. Classes from XI and XII are included in Senior Secondary School. In case of composite schools like middle school with primary school or secondary school with middle school, these are also included in the number of primary and middle schools, respectively. The information on the entire educational institutes is given under these columns.

Columns No. 21 to 38 - Medical Facilities: - All the different medical facilities available in the village have been given under these columns.

Columns No. 39 to 46 -Drinking Water: - The information on availability of various types of the drinking water facility within the village has been given under these columns.

Columns No. 47 to 50 – Availability of Toilet and others:- The information on availability of toilet and Bio-Gas etc. available in the village has been given under these columns.

Columns No. 51 to 67 Communication (Post & Telegraph and transport):- The information on communication and Post Office, Sub-Post Office, &

Telegraph Office, Village PIN Code number, Phone-Landlines, Mobile Phone, Private Courier Facility, Internet Café, etc; available in the village has been given under these columns. The information on all various transport facilities whether public/private transport like Bus, Railway Station, or Navigable waterways, Taxi, Van, Tractors etc. available in the village has also been given under these columns.

Columns No.68 to 79 – Village connected to High ways, Village Roads, Banks and Credit Societies: - The information on all roads connected to village has been given under these columns. These include National Highway, State Highway, District Roads and other district roads connected to the village, Pucca roads, Kutchcha Roads, Water Bounded Macadam Roads, Navigable Water Ways and Foot Paths has been given under these columns. Further, the information on availability of banks, ATM and Agricultural Credit societies in the village has been given under these columns.

Column No. 80 to 96 Miscellaneous Facilities: - The information on various miscellaneous facilities available in the village has been given under these columns. These includes Self -Help Group, Public Distribution Shop (PDS), Mandi /Regular Market, Weekly Haat, Agricultural Marketing Society, Nutrition Centre(ICDS), Anganwadi Centre, ASHA, Community Centre, Sports Fields, Sports Club/Recreation Centre, Cinema/Video Halls, Public Library, Public Reading Room, News Paper Supply, Assembly Polling Station, Birth and Death Registration Office.

Columns No. 97 to 100 – Electricity: - Availability of Power Supply in the village, whatever may be the form of its use has been given in these columns. These include Electricity for Domestic Use, Electricity for Agriculture Use Electricity for Commercial Use, and Electricity for all purpose Domestic Uses.

Column No. 101 and 102 -Nearest Town: - The name of the nearest town along with the distance range code has been in these columns.

Land use and Irrigation: - The land use pattern in the Village Directory conform to the pattern of

classification of land use as recommended by the Ministry of Agriculture, Government of India. The Ministry has recommended the maintenance of records of land use pattern under the following 9 categories.

(i)-Column No. 103 -Forests:-This includes all lands classed as forest under any legal enactment dealing with forests or administered as forests, whether state-owned or private, and whether wooded or maintained as potential forest land. The area of crops raised in the forest and grazing lands or areas open for grazing within the forests remain included under the forest area.

(ii)-Column No. 104- Area under non-agricultural use:-This includes all lands occupied by buildings, roads and railways or under water, e.g. rivers and canals and other lands put to uses other than agriculture.

(iii)-Columns No. 105- Barren and un-culturable land:-This includes all barren and unculturable land like mountains, deserts, etc. land which cannot be brought under cultivation except at an exorbitant cost should be classed as unculturable whether such land is in isolated blocks or within cultivated holdings.

(iv)-Column No. 106- Permanent Pastures and other Grazing Lands:-This includes all grazing lands whether they are permanent pastures and meadows or not. Village common grazing land is included under this head.

(v)-Column No. 107- Land under Miscellaneous Tree Crops, etc.:- This includes all cultivable land which is not included in 'Net area sown' but is put to some agricultural uses. Lands under Causing trees, thatching grasses, bamboo bushes and other groves for fuel, etc. which are not included under 'Orchards' are classed under this category.

(vi)-Column No. 108- Culturable Waste Land: - This includes lands available for cultivation, whether not taken up for cultivation or taken up for cultivation once but not cultivated during the current year and the last five years or more in succession for one reason or other. Such lands may be either fallow or covered with shrubs and jungles which are not put to any use. They may be assessed or unassessed and may lie in isolated blocks or within cultivated holdings. Land once cultivated but

not cultivated for five years in succession is also included in this category at the end of the five years.

(vii)-Column No. 109- Fallow Lands other than Current Fallows: - This includes all lands which were taken up for cultivation but are temporarily out of cultivation for a period of not less than one year and not more than five years.

(viii)-Column No. 110- Current Fallows: - This represents cropped area, which is kept fallow during the current year. For example, if any seeding area is not cropped against the same year it may be treated as current fallow.

(ix)-Column No. 111- Net Area Sown: - This represents the total area sown with crops and orchards. Area sown more than once; in the same year is counted only once.

Column No. 112- Total Irrigated Land Area: - It includes all land which is cultivable and irrigated by any source of irrigation. The total irrigated area of the village has been given under this column.

Column No. 113- Total Un-Irrigated land Area: - Un-Irrigated area includes all land which is cultivable but not irrigated by any source of irrigation. The total un-irrigated land area of the village has been given under this column.

Column No. 114 to 118 Area Irrigated by source: - The area irrigated by various source of irrigation in the village have been given under these columns. The different source of irrigation facilities available in the village are as follows:

(i)-Canals(C)-Govt. or Pvt., (ii)-Wells/Tube-wells (W/TW), (iii)-Tanks/Lake(T/L), (iv)-Waterfall,(WF) and (v)-Others(O).

Columns No.119 to 121-Three most important commodities manufactured:- The names of three most important commodities manufactured in the village are indicated in this column.

C.D.Block level totals of the Village Directory:-

At the end of entries for the Village Directory of

each C.D. Block, the totals of different columns are being given wherever possible. However, in case of some of the columns, it may not be possible to work out the CD Block level totals, in such cases the particular of relevant columns are being left blank against C.D.Block level.

Appendices to Village Directory: - The Village Directory also includes the following appendices:

Appendix -I: Summary showing total number of villages having Educational, Medical and other amenities in villages – C.D. Block level.

Appendix IA: Villages by number of Primary Schools.

Appendix IB: Villages by Primary, Middle and Secondary Schools.

Appendix IC: Villages with different sources of drinking water facilities available.

Appendix II: Villages with 5,000 and above population which do not have one or more amenities available.

Appendix-III: Land utilization data in respect of Census towns.

Appendix -IV: C.D. Block wise list of inhabited villages where no amenity other than drinking water facility is available.

Appendix -V: Summary showing number of Villages not having Scheduled Caste population.

Appendix - VI: Summary showing number of Villages not having Scheduled Tribe population.

Appendix-VII A: List of villages according to the proportion of the Scheduled Castes to the total population by ranges.

Appendix- VII B: List of villages according to the proportion of the Scheduled Tribes to the total population by ranges.

Appendix -VIII: Number of villages under each Gram Panchayat (C.D. block wise).

Town Directory :

Statement I :- Status and Growth History:

Column 1 – Serial Number:- Self explanatory

Column 2:- Class, Name and civic status of town:-
The Class is presented according to population of the towns in 2011 Census as follows:

Population	Class	Population	Class
100,000 and above	I	10,000 – 19,999	IV
50,000 – 99,999	II	5,000 – 9,999	V
20,000 – 49,999	III	Below - 5,000	VI

The following abbreviations are used to denote the Civic Status of the town.

Civic Status	Codes
i- Municipal Corporation	M.Corp.
ii- Municipal Committee	MC
iii- Municipal Council	M CI
iv- City Municipal Council	CMC
v- Town Municipal Council	TMC
vi- Municipal Board	MB
Vii – Municipality	M
viii- Cantonment Board/Cantonment	CB
ix- Notified Area	NA
x – Notified Town	NT
xi - Notified Area Committee/ Notified Area Council	NAC
xii – Notified Town Area	NTA
xiii – Industrial Notified Area	INA
xiv – Industrial Township	ITS
xv – Township	TS
xvi – Town Panchayat	TP
xvii – Nagar Panchayat	NP
xviii – Town Committee/ Town Area Committee	TC
xix – Small Town Committee	ST
xx – Estate Office	EO
xxi – Gram Panchayat	GP
xxii – Census Town	CT

Column 3 - 25: - These columns are self explanatory

Statement II: - Physical Aspects and Location of town, 2009.

Column 1 - 2 Serial number and Name of town: - Self explanatory

Columns 3 to 5 - Physical Aspects:-In these columns the Rainfall and Maximum and Minimum Temperature of the town is recorded.

Columns 6 to 12:- Name and road distance of the town (in kms.) from the State headquarters, District headquarters, Sub-divisional/Taluk/Tahsil/ Police station/Development Block/Island HQ., Nearest city with population of one lakh and more, Nearest city with population of five lakh and more, Railway station and Bus route is recorded in these columns respectively. If the names mentioned in these columns are the same as the referent town itself, the distance is recorded as (0) zero.

Statement III – Civic and other Amenities, 2009:-

Column 1 - 2 Serial number and Name of town: - Self explanatory

Column 3 – Road length (in km.): - The information about the road length (in km.) within the limit of the town is recorded in this column.

Columns 4 to 7- System of drainage: - The system of drainage available in the town is indicated in these columns by the following codes:

System of drainage	Codes
Open drains	OD
Closed drains	CD
Both drains	BD

Columns 8 to 11-Number of latrines: - The number of various types of latrines available in the town is indicated in these columns.

Columns No. 12 & 13 – Protected water supply: - The information on source of water supply and system of water storage with capacity available in the town are given in these columns in the following codes:

Column 12 (Source of water supply):-

(i) Tap water	T
(ii) Tube-well water	TW
(iii) Tank Water	TK
(iv) Well water	W

Column 13 (System of water storage):-

(i) Over Head Tank	OHT
--------------------	-----

(ii) Service Reservoir	SR
(iii) River Infiltration Gallery	RIG
(iv) Bore Well Pumping System	BWP
(v) Pressure Tank	PT

The information on 2 major source of water supply is given in column 12 and the system of water storage with capacity against each in kilo-litres (in bracket) is presented in column 13.

Columns 14 Fire Fighting Service: - In case the fire fighting service is available in the referent town, 'yes' is recorded. If the facility is not available within the town, the name of the nearest place having this facility with its distance from the referent town has been recorded.

Columns 15 to 19- Electrification (Number of connections):-Different types of electric connections have been shown in these columns, i.e., Domestic, Industrial, Commercial, Road lighting (points) & others.

Statement IV: Medical Facilities, 2009:-

Columns 1 - 2 Serial number and Name of town: - Self explanatory

Columns 3 to 13 :- The number of various medical institutions such as Hospitals, Dispensaries, Health Center, Family Welfare Center, Maternity and Child Welfare Center, Maternity Homes, T.B. Hospital/clinic, Nursing Homes, Charitable Hospital/Nursing Home, Mobile Health Clinic and Others as available in the town, are indicated in these columns (along with number of beds in brackets).

If a medical facility is not available in the town, the name of the nearest place and its distance in kilometers from the town where the facility is available is mentioned.

Column 14 - Veterinary Hospital:-The Number of Veterinary Hospitals available in the town is given in this column.

Column 15 - Medicine Shop:-The number of Medicine shops available in the town is given in this column.

Statement V: Educational, Recreational and Cultural Facilities, 2009:-

Columns 1 - 2 Serial number and Name of town: - Self explanatory

Columns 3 to 15 Educational Facilities:- The information on number of Primary school, Middle

school, Secondary school, Senior Secondary school, Arts/Science/ Commerce colleges (of degree level and above), Medical colleges, Engineering colleges, Management Institute/Colleges, Polytechnics, Recognized Shorthand, Typewriting and vocational training Institutions, Non-formal Education Center (Sarva Shiksha Abhiyan Center), Special School for disabled and Others available in the town, are indicated in these columns.

If an educational facility is not available in the town, the name of the nearest place and its distance in kilometers from the town where the facility is available is mentioned.

Columns 16 to 23 – Number of Social, Recreational and Culture Facilities :- The information on No. of Home Orphanage, Working women's hostels (with No. of seats in bracket), No. of Old Age Home, Stadium, Cinema Theatre, Auditorium/Community halls, Public libraries and Reading rooms available in the town are given under these column.

Statement VI: Industry and Banking 2009:-

Columns 1 - 2 Serial number and Name of town: - Self explanatory

Columns 3 to 5 - Names of three most important commodities manufactured:- The names of three most important commodities manufactured in the town are given under these columns.

Columns 6 to 8 - Number of banks: - The number of banks available in the referent town both Commercial and Co-operative banks are recorded against these columns.

Columns 9 & 10 – Number of Agricultural and Non Agricultural Credit Societies: - The number of Agricultural and Non Agricultural Credit Societies available in the referent town are given in these columns.

Statement VII: Civic and other Amenities in Slums, 2009:-

This statement VII provides information on civic and other amenities in all slums whether notified or not and for all towns having statutory bodies, like Municipality, Municipal Corporation, Town area committee etc.

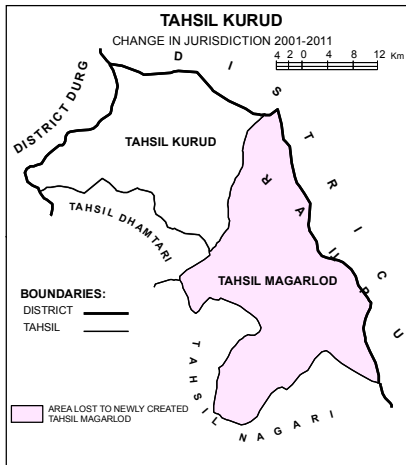
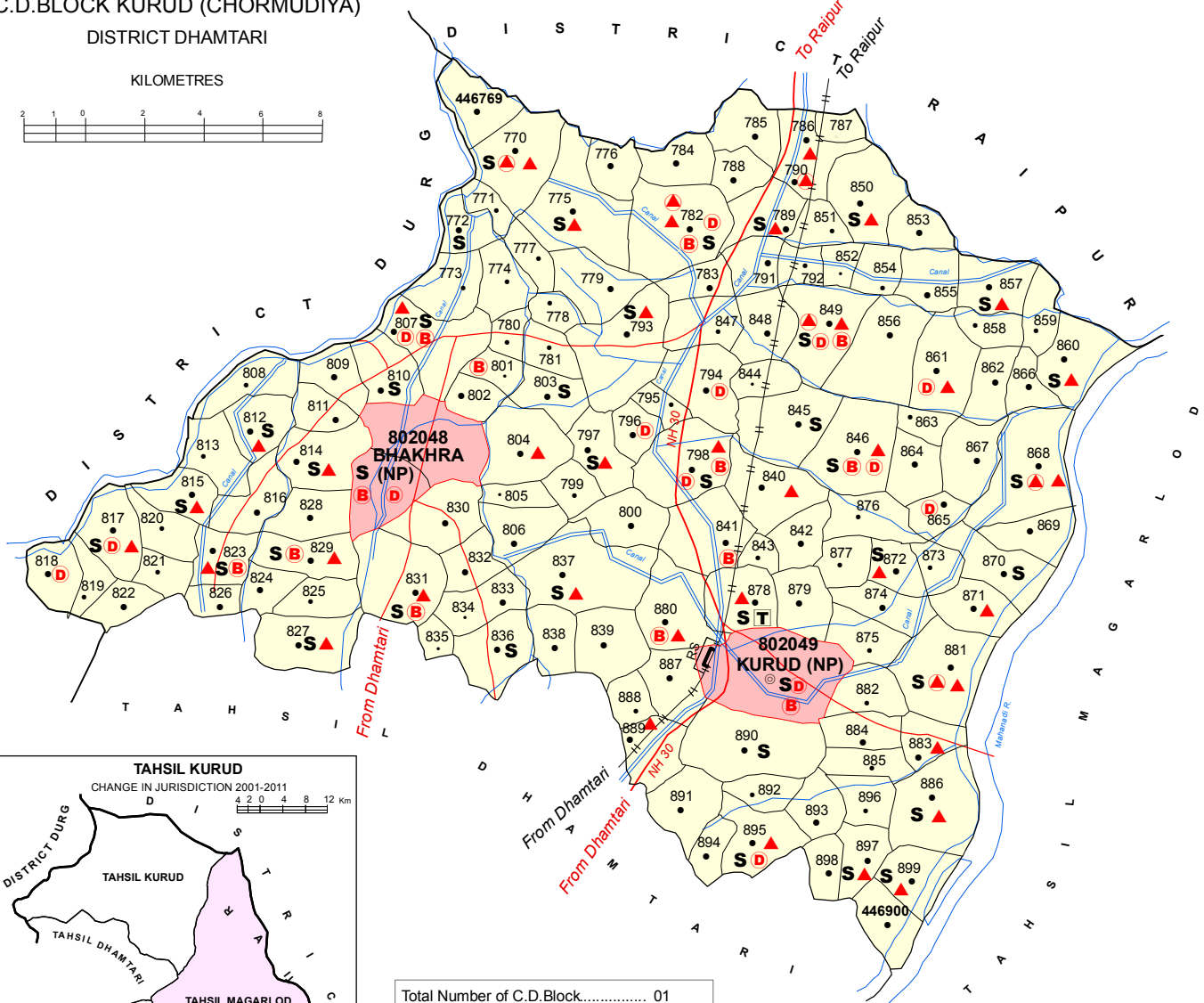

SECTION - I : VILLAGE DIRECTORY

LIST OF VILLAGES, OUTGROWTHS AND CENSUS TOWNS MERGED IN TOWNS : 2011 CENSUS.

Name of the District	Name of Town	Name of Villages merged in towns	Fully/Partly Merged
Dhamtari		NIL	

INDIA
 CHHATTISGARH
TAHSIL KURUD
 C.D.BLOCK KURUD (CHORMUDIYA)
 DISTRICT DHAMTARI

KILOMETRES



Total Number of C.D. Block.....	01
Total Number of Town	02
Total Number of Villages.....	132
Total Area (in sq.kms)	592.42
Total Population.....	219013
Distance from District Headquarters to Tahsil Headquarters.....	25 Kms.

N.P. - NAGAR PANCHAYAT

Tahsil Headquarters is also the C.D. Block Headquarters

C.D. Block boundary of Kurud is co-terminus with tahsil boundary, excluding statutory towns.

BOUNDARY, DISTRICT.....	—————
" TAHSIL.....	—————
" VILLAGE WITH MDDS CODE	446769
HEADQUARTERS : TAHSIL.....	⊙
POPULATION SIZE OF VILLAGES BELOW 200, 200-499, 500-499, 1000-4999	• • • • •
STATUTORY TOWN WITH MDDS CODE.....	802048
NATIONAL HIGHWAY	NH 30
IMPORTANT METALLED ROADS	RS
RAILWAY LINE WITH STATION, NARROW GAUGE	—+—+—+—+—+—

RIVER AND STREAM	
CANAL WITH DISTRIBUTARY	
HIGH SCHOOL/INTER COLLEGE.....	S
TECHNICAL INSTITUTIONS.....	T
BANK	B
DISPENSARY	D
PRIMARY HEALTH CENTRE.....	
OTHER MEDICAL SERVICES.....	

Alphabetical list of Villages alongwith location code 2001 and 2011

Serial No.	Name of Village	2011 Census MDDS Code Number	2001 Location Code Number
1	2	3	4
Name of CD Block: KURUD(CHORMUDIYA) (0111)			
Name of Sub-Dist: Kurud (0001)			
1	Aalekhuta	446844	01578100
2	Achhoti	446845	01578200
3	Anwari	446793	01572900
4	Atang	446840	01577700
5	Bagdehi	446836	01577300
6	Bagoud	446837	01577400
7	Bakli	446864	01580100
8	Bangar	446893	01583000
9	Bangoli	446799	01573500
10	Banjari	446800	01573600
11	Bhahtagaon	446841	01577800
12	Bhainsmudi	446865	01580200
13	Bhaisbod	446779	01571500
14	Bhaloojhulan	446888	01582500
15	Bhalookona	446843	01578000
16	Bharda	446787	01572300
17	Bharda	446875	01581200
18	Bhelwakuda	446808	01574600
19	Bhendra	446827	01576500
20	Bhendrwani	446833	01577100
21	Bhendsar	446802	01573800
22	Bhothli (Khurd)	446879	01581600
23	Bhusrenga	446839	01577600
24	Birejhar	446791	01572700
25	Borjhara	446828	01576600
26	Charauta	446824	01576200
27	Charbhatha	446869	01580600
28	Charmudiya	446878	01581500
29	Charra	446890	01582700
30	Chataud	446790	01572600
31	Chirpoti	446834	01577100
32	Chiwri	446856	01579300
33	Chorbhatthi	446838	01577500
34	Dadesara	446889	01582600
35	Dahdaha	446872	01580900
36	Darba	446789	01572500
37	Darra	446857	01579400
38	Darri	446835	01577200
39	Deori	446832	01577000
40	Dhetha	446852	01578900
41	Dhuma (Dhooma)	446859	01579600
42	Erra	446826	01576400
43	Fusera	446854	01579100

Serial No.	Name of Village	2011 Census MDDS Code Number	2001 Location Code Number
1	2	3	4
44	Gadadih	446811	01574900
45	Gadadih	446883	01582000
46	Gadhidih	446784	01572000
47	Gatapar	446829	01576700
48	Gatapar	446848	01578500
49	Gobra	446842	01577900
50	Goji	446862	01579900
51	Gudguda	446870	01580700
52	Hanchalpur	446816	01575400
53	Hatband	446853	01579000
54	Jamgaon	446782	01571800
55	Jarwaydih	446777	01571300
56	Joratarai	446803	01573900
57	Joratarai	446822	01576000
58	Joratarai	446900	01583700
59	Jungdehi	446820	01575800
60	Kachna	446770	01570600
61	Kalle	446847	01578400
62	Kamraude	446885	01582200
63	Kanamuka	446771	01570700
64	Kanharpuri	446887	01582400
65	Karga	446850	01578700
66	Katalbod	446895	01583200
67	Kathauli	446860	01579700
68	Khaira	446894	01583100
69	Khapri	446774	01571000
70	Khapri (Silauti)	446819	01575700
71	Khapri(Kurra)	446805	01574100
72	Kharra	446855	01579200
73	Khursenga	446785	01572100
74	Kodapar	446786	01572200
75	Kodebod	446794	01573000
76	Kokadi	446892	01582900
77	Kokdi	446867	01580400
78	Koliyari (Thuha)	446804	01574000
79	Korra(Hanchalpur)	446823	01576100
80	Kosmarra	446831	01576900
81	Kotgaon	446851	01578800
82	Kuhkuha	446874	01581100
83	Kulhadi	446792	01572800
84	Kumhari	446778	01571400
85	Kurra	446806	01574200
86	Loharpathara	446825	01576300
87	Madeli	446775	01571100
88	Mandraud	446886	01582300
89	Maroud	446798	01573400
90	Maurikalan	446866	01580300
91	Maurikhurd	446873	01581000

PARTA - VILLAGE AND TOWN DIRECTORY

Serial No.	Name of Village	2011 Census MDDS Code Number	2001 Location Code Number
1	2	3	4
92	Mendaraka	446877	01581400
93	Mongara	446891	01582800
94	Mulle	446783	01571900
95	Mura	446788	01572400
96	Nari	446868	01580500
97	Nawagaon	446769	01570500
98	Nawagaon	446882	01581900
99	Nawagaon (Thuha)	446796	01573200
100	Pachpedi	446812	01575000
101	Paraswani (Bhothli)	446876	01581300
102	Parkhanda	446881	01581800
103	Parsatthi	446858	01579500
104	Parswani	446896	01583300
105	Purena	446781	01571700
106	Rakhi	446880	01581700
107	Rampur	446814	01575200
108	Rawanguda	446863	01580000
109	Sakri	446861	01579800
110	Sarbada	446776	01571200
111	Seldeep	446899	01583600
112	Semra (Narottam)	446807	01574300
113	Semra (Silauti)	446818	01575600
114	Sidhaurikalan	446897	01583400
115	Sidhaurikhurd	446898	01583500
116	Sihad	446830	01576800
117	Silghat	446809	01574700
118	Silidih	446772	01570800
119	Silouti	446817	01575500
120	Siltara	446773	01570900
121	Singdehi(Bhendsar)	446801	01573700
122	Sirri	446849	01578600
123	Sirsida	446871	01580800
124	Sirwe	446780	01571600
125	Sivni Kalan	446846	01578300
126	Sonpur	446795	01573100
127	Soura Bandha	446821	01575900
128	Supela	446810	01574800
129	Tarragondi	446815	01575300
130	Thuha	446797	01573300
131	Tipani	446813	01575100
132	Umarda	446884	01582100

CENSUS OF INDIA 2011

AMENITIES AND

Name of District:- Dhamtari

Name of CD Block:-KURUD(CHORMUDIYA)

Sr.No.	Name village	Location code no.	Total area of the village (in hectares rounded up to one decimal place)	Total population (2011 census)	Number of households (2011 census)	Number of educational amenities available. (If not available within the village , the distance range code viz; a for < 5 Kms, b for 5-10 Kms and c for 10+ kms of nearest place where facility is available is given).														
						Pre-Primary school (PP)	Primary school (P)	Middle school (M)	Secondary School (S)	Senior Secondary school (SS)	Degree college of arts science & commerce (ASC)	Engineering college(EC)	Medical college (MC)	Management institute (MI)	Polytechnic (Pt)	Vocational training school /ITI	Non-formal training centre (NFTC)	Special school for disabled (SSD)	Others (specify)	
1	2	3	4	5	6	7	8	9	10	11	12	13	14	15	16	17	18	19	20	
1	Nawagaon	446769	356	1372	307	c		1	a	a	a	1	c	c	c	c	c	c	c	
2	Kachna	446770	801.6	2845	592	1	2	1	1	b	b	c	c	c	c	c	c	c	c	
3	Kanamuka	446771	115.3	616	101	a		1	a	a	c	c	c	c	c	c	c	c	c	
4	Silidih	446772	237	1000	183	b	1	2	1	1	b	c	c		c	c	c	c	c	
5	Siltara	446773	349.2	983	182	a	1	a	a	b	b	c	c		c	c	c	c	c	
6	Khapri	446774	407.9	843	178	b	1	a	a	a	b	c	c	c	c	c	c	c	c	
7	Madeli	446775	1082.5	3994	746	1	4	2	1	a	a	c	c	c	c	c	c	c	c	
8	Sarbada	446776	288	1235	232	a	1	1	a	b	b	c	c	c	c	c	c	c	c	
9	Jarwaydih	446777	217.1	898	161	a	1	a	a	a	b	c	c		c	c	c	c	c	
10	Kumhari	446778	155.9	586	139	c	1	a	b	b	c	c	c	c	c	c	c	c	c	
11	Bhaisbod	446779	487.6	2070	381	c	2	1	a	a	c	c	c	c	c	c	c	c	c	
12	Sirwe	446780	225.9	722	157	b	1	b	a	a	b	c	c	c	c	c	c	c	c	
13	Purena	446781	239.4	507	126	b	1	a	a	a	b	c	c	c	c	c	c	c	c	
14	Jamgaon	446782	967.2	2794	561	1	2	1	1	1	1	1	c	c	c	c	c	c	c	
15	Mulle	446783	384.3	1338	299	a	1	1	a	a	a	c	c	c	c	c	c	c	c	
16	Gadhidih	446784	356.7	1016	201	a	1	a	a	a	c	c	c	c	c	c	c	c	c	
17	Khursenga	446785	296.4	1111	218	a	1	a	b	b	c	c	c	c	c	c	c	c	c	
18	Kodapar	446786	286.8	1778	368	a	1	1	a	a	c	c	c	c	c	c	c	c	c	
19	Bharda	446787	138.1	140	33	b	1	a	b	b	c	c	c	c	c	c	c	c	c	
20	Mura	446788	369.5	1847	322	a	1	1	a	a	c	c	c	c	c	c	c	c	c	
21	Darba	446789	372.3	1684	370	c	2	3	2	1	c	c	c	c	c	c	c	c	c	
22	Chataud	446790	363	1823	350	c	3	2	a	a	c	c	c	c	c	c	c	c	c	
23	Birejhar	446791	395.9	1387	277	c	2	a	a	a	c	c	c	c	c	c	c	c	c	
24	Kulhadi	446792	227.6	765	135	a	1	1	a	a	c	c	c	c	c	c	c	c	c	
25	Anwari	446793	974.5	2701	578	c	1	1	1	a	c	c	c	c	c	c	c	c	c	
26	Kodebod	446794	573.5	1870	365	c	1	1	a	a	c	c	c	c	c	c	c	c	c	
27	Sonpur	446795	208.3	508	99	c	1	a	a	a	c	c	c	c	c	c	c	c	c	
28	Nawagaon (Thuha)	446796	249	1483	310	b	2	1	a	a	b	c	c	c	c	b	b	b	c	

- VILLAGE DIRECTORY

LAND USE (AS IN 2009)

Location CodeNo:-412

Location CodeNo:-0111

Number of Medical Amenities available. (If not available within the village , the distance range code viz; a for < 5 Kms, b for 5-10 Kms and c for 10+ kms of nearest place where facility is available is given).										Number of Non-Government Medical Amenities available.					Availability of drinking water - Yes / No						Name village					
21	22	23	24	25	26	27	28	29	30	31	32	33	34	35	36	37	38	39	40	41		42	43	44	45	46
Community health centre (CHC)	Primary health centre (PHC)	Primary health sub centre (PHS)	Maternity and child welfare centre (MCW)	T.B. clinic (TBC)	Hospital-allopathic (HA)	Hospital-alternative medicine (HO)	Dispensary (D)	Veterinary hospital (VH)	Mobile health clinic (MHC)	Family welfare centre (FWC)	Charitable non Govt. hospital/Nursing home.	Medical practitioner with MBBS Degree	Medical practitioner with other degree	Medical practitioner with no degree	Traditional practitioner and faith healer .	Medicine Shop	Others	Tap water (Treated/Untreated)	Well water (Covered / Uncovered well)	Hand Pump	Tube wells / Bore well	Spring	River / Canal	Tank / Pond / Lake	Others	

c	a	a	c	c	b	b	c	c	c	c	0	0	1	0	0	0	0	No	Yes	Yes	Yes	No	Yes	No	No	Nawagaon
c	1	1	c	c	c	c	b	c	c	c	0	0	3	0	0	1	0	Yes	Yes	Yes	Yes	No	Yes	Yes	No	Kachna
c	a	a	c	c	c	b	c	c	c	c	0	0	0	0	0	0	0	No	Yes	Yes	Yes	No	No	Yes	No	Kanamuka
c	a	a	c	c	c	c	b	c	c	c	0	0	3	0	0	0	0	No	No	Yes	Yes	No	Yes	Yes	No	Silidih
c	b	a	c	c	c	c	a	c	c	c	0	0	0	0	0	0	0	No	No	Yes	Yes	No	Yes	Yes	No	Siltara
c	b	b	c	c	c	c	b	c	c	c	0	0	0	0	0	0	0	No	No	Yes	Yes	No	No	Yes	No	Khapri
c	a	1	c	c	a	a	c	c	c	c	0	3	0	0	6	1	0	Yes	Yes	Yes	Yes	No	No	No	No	Madeli
c	b	a	b	c	b	b	b	c	c	c	0	2	0	2	0	0	0	No	Yes	Yes	No	No	No	No	No	Sarbada
c	b	b	c	c	b	c	c	c	c	c	0	0	1	0	0	0	0	No	No	Yes	No	No	No	Yes	No	Jarwaydih
c	b	b	c	c	b	c	b	c	c	c	0	0	0	0	0	0	0	No	Yes	Yes	No	No	Yes	Yes	No	Kumhari
c	b	b	c	c	c	b	c	c	c	c	0	0	0	0	0	0	0	No	Yes	Yes	No	No	Yes	Yes	No	Bhaisbod
c	b	a	c	c	b	c	a	c	c	c	0	0	0	0	0	0	0	No	Yes	Yes	No	No	Yes	Yes	No	Sirwe
c	b	a	c	c	c	c	a	c	c	c	0	0	0	0	0	0	0	No	Yes	Yes	No	No	Yes	Yes	No	Purena
c	1	1	1	c	c	1	c	c	c	c	0	0	0	4	0	1	0	Yes	No	Yes	Yes	No	Yes	Yes	No	Jamgaon
c	a	a	a	c	c	c	a	c	c	c	0	0	0	0	0	0	0	No	Yes	Yes	Yes	No	Yes	Yes	No	Mulle
c	a	b	a	c	c	c	a	c	c	c	0	0	1	0	0	0	0	No	Yes	Yes	No	No	No	Yes	No	Gadhidih
c	c	a	c	c	c	c	c	c	c	c	0	0	3	0	0	0	0	No	Yes	Yes	No	No	Yes	Yes	No	Khursenga
c	b	1	c	c	c	c	b	c	c	c	0	0	3	0	0	0	0	No	Yes	Yes	No	No	Yes	Yes	No	Kodapar
c	b	a	c	c	c	c	c	c	c	c	0	0	0	0	0	0	0	No	Yes	Yes	No	No	Yes	Yes	No	Bharda
c	b	a	a	c	c	c	b	c	c	c	0	0	2	0	0	0	0	No	Yes	Yes	No	No	Yes	Yes	No	Mura
c	b	1	c	c	c	c	b	c	c	c	0	0	2	0	0	2	0	No	No	Yes	No	No	Yes	Yes	No	Darba
c	1	c	c	c	c	b	c	c	c	c	0	1	2	0	0	1	0	No	No	Yes	No	No	Yes	Yes	No	Chataud
c	a	a	c	c	c	a	c	c	c	c	0	0	2	0	0	0	0	No	No	Yes	Yes	No	Yes	Yes	No	Birejhar
c	b	b	c	c	c	c	b	c	c	c	0	1	2	0	0	0	0	No	Yes	Yes	No	No	Yes	Yes	No	Kulhadi
c	c	1	c	c	1	c	1	c	c	c	0	0	0	0	0	0	0	Yes	Yes	Yes	No	No	No	Yes	No	Anwari
c	c	a	c	c	a	2	a	c	c	c	0	0	0	0	0	0	0	Yes	Yes	Yes	Yes	No	No	Yes	No	Kodebod
c	c	a	c	c	a	c	a	c	c	c	0	0	0	0	0	0	0	Yes	Yes	Yes	Yes	No	Yes	Yes	No	Sonpur
b	b	a	b	b	b	1	a	b	b	b	0	1	2	0	0	0	0	No	Yes	Yes	No	No	No	No	No	Nawagaon (Thuha)

CENSUS OF INDIA 2011

AMENITIES AND

Name of District:- Dhamtari

Name of CD Block:-KURUD(CHORMUDIYA)

Sr.No.	Name village	Availability of toilet & others Yes / No				Communication and transport facilities (If amenities available code -Yes is given except for Village Pin Code ,If not available within the village , the distance range code viz; a for < 5 Kms, b for 5-10 Kms and c for 10+ kms of nearest place where facility is available is given).																
		Community toilet including bath.	Community toilet excluding bath.	Rural sanitary mart or sanitary hardware outlet available near the village.	Community bio- gas or recycle of waste for productive use.	Post office(PO)	Sub post office (SPO)	Post & Telegraph office (P&TO)	Village Pin Code	Telephones (Land lines)	Public call office (PCO)	Mobile phone coverage	Internet cafes/ Common service centre (CSC)	Private courier facility	Bus service (Public & Private)	Railway stations	Auto/Modified Autos	Taxis and Vans	Tractors	Cycle-pulled rickshaws(Manual & Machine driven)	Carts driven by animals	Sea /River ferry service
1	2	47	48	49	50	51	52	53	54	55	56	57	58	59	60	61	62	63	64	65	66	67
1	Nawagaon	No	No	No	No	c	b	c	493663	Yes	b	Yes	c	b	c	b	Yes	Yes	Yes	Yes	Yes	Yes
2	Kachna	No	No	No	No	Yes	b	c	493770	Yes	b	Yes	c	b	Yes	c	c	Yes	Yes	Yes	Yes	Yes
3	Kanamuka	No	No	No	No	c	b	c	493770	Yes	b	Yes	b	b	Yes	c	b	a	Yes	Yes	Yes	Yes
4	Silidih	No	No	No	No	c	b	c	493770	b	b	Yes	b	c	Yes	c	c	Yes	Yes	Yes	Yes	Yes
5	Siltara	No	No	No	No	c	b	c	494001	b	b	Yes	b	c	Yes	c	c	Yes	Yes	Yes	Yes	Yes
6	Khapri	No	No	No	No	c	b	c	493663	b	b	Yes	b	c	Yes	c	c	Yes	Yes	Yes	Yes	Yes
7	Madeli	No	No	No	No	Yes	Yes	c	493663	Yes	c	Yes	c	c	c	b	b	Yes	Yes	Yes	Yes	Yes
8	Sarbada	No	No	No	No	c	c	c	493770	Yes	c	Yes	c	c	c	b	b	c	Yes	Yes	Yes	Yes
9	Jarwaydih	No	No	No	No	c	b	c	493770	b	b	Yes	c	c	c	c	a	Yes	Yes	Yes	Yes	Yes
10	Kumhari	No	No	No	No	c	b	c	493770	c	c	c	c	c	c	c	c	c	Yes	Yes	Yes	Yes
11	Bhaisbod	No	No	No	No	c	b	c	493770	c	c	c	c	c	c	c	c	Yes	Yes	Yes	Yes	Yes
12	Sirwe	No	No	No	No	c	a	c	493770	c	c	c	c	c	c	c	a	Yes	Yes	Yes	Yes	Yes
13	Purena	No	No	No	No	b	a	c	493770	c	c	b	b	c	c	b	b	Yes	Yes	Yes	Yes	Yes
14	Jamgaon	No	No	No	No	Yes	c	c	493992	Yes	Yes	Yes	Yes	c	Yes	b	a	a	Yes	Yes	Yes	Yes
15	Mulle	No	No	No	No	a	c	c	493770	c	c	Yes	c	c	Yes	b	a	a	c	Yes	Yes	Yes
16	Gadhidih	No	No	No	No	c	c	c	493554	Yes	a	Yes	c	c	Yes	b	c	c	Yes	Yes	Yes	Yes
17	Khursenga	No	No	Yes	No	c	c	c	493661	c	a	Yes	c	c	Yes	b	c	c	Yes	Yes	Yes	Yes
18	Kodapar	No	No	No	No	Yes	c	c	493661	Yes	a	Yes	c	c	Yes	a	c	c	Yes	Yes	Yes	Yes
19	Bharda	No	No	No	No	c	c	c	493661	a	b	Yes	c	c	Yes	c	c	c	Yes	Yes	Yes	Yes
20	Mura	No	No	No	No	c	c	c	493661	Yes	a	Yes	c	c	Yes	a	c	c	Yes	Yes	Yes	Yes
21	Darba	No	No	Yes	No	Yes	c	c	493661	Yes	Yes	Yes	c	c	Yes	b	c	Yes	Yes	Yes	Yes	Yes
22	Chataud	No	No	Yes	No	c	c	c	493661	Yes	Yes	Yes	c	c	Yes	Yes	c	Yes	Yes	Yes	Yes	Yes
23	Birejhar	No	No	No	No	c	c	c	493661	Yes	Yes	Yes	c	c	Yes	a	c	Yes	Yes	Yes	Yes	Yes
24	Kulhadi	No	No	No	No	c	c	c	495559	b	b	Yes	c	c	b	b	a	c	Yes	Yes	Yes	Yes
25	Anwari	No	No	No	No	Yes	c	Yes	493770	c	c	Yes	c	c	c	c	Yes	Yes	Yes	Yes	Yes	Yes
26	Kodebod	No	No	No	No	c	c	c	493663	c	c	c	c	c	Yes	c	c	c	c	Yes	Yes	Yes
27	Sonpur	No	No	No	No	c	c	c	493663	c	c	a	c	c	c	c	c	c	Yes	Yes	Yes	Yes
28	Nawagaon (Thuha)	No	No	No	No	b	a	b	493663	b	a	Yes	b	a	b	b	b	b	Yes	Yes	Yes	Yes

- VILLAGE DIRECTORY

LAND USE (AS IN 2009)

Location CodeNo:-412

Location CodeNo:-0111

Village connected to highways,village roads, banks & credit societies (If amenities available code -Yes is given, If not available within the village , the distance range code viz; a for < 5 Kms, b for 5-10 Kms and c for 10+ kms of nearest place where facility is available is given).													Availability of miscellaneous facilities (If amenities available code -Yes is given, range code viz; a for < 5 Kms, b for 5-10 Kms and c for 10+ kms of nearest place where facility is available is given).												
68	69	70	71	72	73	74	75	76	77	78	79	80	81	82	83	84	85	86	87	88	89	90	91		
Connected to national highway(NH)	Connected to state highway(SH)	Connected to major district road (MDR)	Connected to others district road	Pucca roads	Kutchcha roads	Water bounded macadam(WBM) roads	Navigable waterway (river/canal)(NW)	Footpaths (FP)	Commercial & Co-operative Banks	ATM	Agricultural Credit Societies	Self-Help Group (SHG)	Public distribution system (PDS) shop	Mandis / Regular market	Weekly Haat	Agricultural marketing society	Centres	Anganwadi Centre (Nutritional Centres)	Others (Nutritional Centres)	ASHA (Accredited Social Health Activist)	Community centre with/without TV	Sports Field,	Sports Club / Recreation Centre		

a	a	a	Yes	Yes	Yes	Yes	Yes		a	c	a	Yes	a	c	Yes	Yes	Yes	Yes	Yes	Yes	Yes	Yes	c	Nawagaon
b	Yes	Yes	Yes	Yes	Yes	Yes	Yes		c	c	c	Yes	Yes	c	Yes	Yes	c	Yes	Yes	Yes	Yes	Yes	b	Kachna
c	Yes	Yes	Yes	Yes	Yes	Yes	Yes		c	c	b	Yes	a	c	a	b	c	Yes	Yes	Yes	Yes	Yes	c	Kanamuka
c	Yes	Yes	Yes	Yes	Yes	Yes	Yes		b	c	b	Yes	b	c	Yes	b	Yes	Yes	Yes	Yes	Yes	Yes	b	Silidih
c	a	Yes	Yes	Yes	Yes	Yes	Yes		c	c	a	Yes	a	c	a	a	c	Yes	Yes	Yes	b	Yes	b	Siltara
c	a	Yes	Yes	Yes	Yes	Yes	b		c	c	b	Yes	b	c	b	b	c	Yes	Yes	Yes	Yes	Yes	b	Khapri
b	a	b	Yes	Yes	Yes	Yes			c	c	Yes	Yes	Yes	c	Yes	Yes	c	Yes	Yes	Yes	c	Yes	Yes	Madeli
c	a	b	a	Yes	Yes	Yes			c	c	c	a	Yes	c	Yes	b	c	Yes	Yes	Yes	c	Yes	c	Sarbada
c	a	b	Yes	Yes	Yes	Yes	b		c	c	a	Yes	a	c	a	a	Yes	Yes	Yes	Yes	Yes	Yes	b	Jarwaydih
b	c	b	c	Yes	Yes	Yes	c		c	c	b	Yes	b	c	a	b	Yes	Yes	Yes	Yes	c	a	c	Kumhari
b	c	b	c	Yes	Yes	Yes	c		b	c	b	Yes	a	c	Yes	a	Yes	Yes	Yes	Yes	c	Yes	c	Bhaisbod
b	c	a	a	Yes	Yes	Yes	c		b	c	a	Yes	a	c	a	a	Yes	Yes	Yes	Yes	a	Yes	a	Sirwe
b	c	b	b	Yes	Yes	Yes	c		c	c	a	Yes	a	c	a	a	Yes	Yes	Yes	Yes	b	Yes	b	Purena
a	c	Yes	Yes	Yes	Yes	Yes		Yes	c	Yes	Yes	Yes	c	Yes	b	c	Yes	Yes	Yes	Yes	Yes	Yes	c	Jamgaon
Yes	c	Yes	Yes	Yes	Yes	Yes			b	c	a	a	c	Yes	a	c	c	Yes	Yes	Yes	a	Yes	c	Mulle
b	c	Yes	c	Yes	Yes	Yes	c		a	c	a	Yes	a	a	a	a	c	Yes	Yes	Yes	c	Yes	c	Gadhidih
a	c	Yes	c	Yes	Yes	Yes	a		b	c	b	Yes	a	c	Yes	b	c	Yes	Yes	Yes	c	Yes	c	Khursenga
Yes	b	Yes	c	Yes	Yes	Yes	c		a	c	a	Yes	Yes	c	Yes	c	c	Yes	Yes	Yes	c	a	c	Kodapar
a	c	Yes	c	Yes	Yes	Yes			b	c	b	Yes	a	c	a	c	c	a	Yes	Yes	c	c	c	Bharda
a	c	Yes	c	Yes	Yes	Yes	c		a	c	a	Yes	a	c	a	c	c	Yes	Yes	Yes	c	Yes	c	Mura
Yes	c	Yes	Yes	Yes	Yes	Yes			c	c	Yes	Yes	Yes	b	Yes	Yes	c	Yes	Yes	Yes	Yes	Yes	c	Darba
Yes	c	Yes	Yes	Yes	Yes	Yes			c	c	a	Yes	a	b	Yes	a	c	Yes	Yes	Yes	Yes	c	c	Chataud
Yes	b	Yes	Yes	Yes	Yes	Yes			b	c	a	Yes	Yes	a	Yes	a	Yes	Yes	Yes	Yes	Yes	c	c	Birejhar
a	c	a	Yes	Yes	Yes	Yes	c		b	c	b	Yes	b	c	a	b	c	Yes	Yes	Yes	c	b	c	Kulhadi
a	b	c	Yes	Yes					c	c	Yes	c	Yes	a	Yes	c	c	Yes	Yes	Yes	c	Yes	c	Anwari
Yes	c	Yes	c	Yes					c	c	Yes	c	a	c	Yes	c	c	Yes	Yes	Yes	c	c	c	Kodebod
a	c	c	Yes	Yes					a	c	a	c	a	c	a	a	c	Yes	Yes	Yes	c	c	c	Sonpur
a	a	a	Yes	Yes	Yes	Yes			a	b	a	Yes	Yes	b	Yes	b	Yes	Yes	Yes	Yes	Yes	b	b	Nawagaon (Thuha)

CENSUS OF INDIA 2011

AMENITIES AND

Name of District:- Dhamtari

Name of CD Block:-KURUD(CHORMUDIYA)

Given, If not available within the village , the distance to nearest place where facility is available is given).

Availability of electricity (Yes/No)

Land Use

Nearest Town

Area under different types of land use

1	2	92	93	94	95	96	97	98	99	100	101	102	103	Land Use				
														104	105	106	107	108
		Cinema / Video Hall	Public Library	Public Reading Room	Newspaper Supply	Assembly Polling station	Birth & Death Registration Office	Power Supply for Domestic Use (ED)	Power Supply for Agricultural Use (EAG)	Power Supply for Commercial Use (EC)	Power Supply for All Uses (EA)	Name	Distance range code i.e. a for < 5 Kms, b for 5-10 Kms and c for 10+ kms .	Forests	Area under Non-agricultural Uses	Barren and Un-cultivable land	Permanent Pastures and Other Grazing Lands	Land Under Miscellaneous Tree Crops etc.
1	Nawagaon	c	Yes	Yes	Yes	Yes	Yes	Yes	Yes	No	No	Bhakhara	c	0	37.7	0	34.8	0
2	Kachna	b	Yes	Yes	Yes	Yes	Yes	No	No	No	Yes	Bhakhara	b	0	73.2	0	95.4	0
3	Kanamuka	c	c	b	Yes	Yes	b	Yes	Yes	No	No	Dhamtari	c	0	12.2	0	19.3	0
4	Silidih	b	Yes	Yes	Yes	Yes	Yes	Yes	Yes	No	No	Bhakhara	b	0	36.7	0	36.5	0
5	Siltara	b	b	a	Yes	Yes	a	Yes	Yes	No	No	Bhakhara	b	0	39.1	0	43.6	0
6	Khapri	b	b	a	Yes	Yes	a	Yes	Yes	No	No	Bhakhara	b	0	20.5	0	52.6	0
7	Madeli	c	c	Yes	Yes	Yes	Yes	No	No	No	Yes	Kurud	c	0	67	0	119.2	0
8	Sarbada	c	c	Yes	Yes	Yes	Yes	No	No	No	Yes	Kurud	c	0	21.5	0	35	0
9	Jarwaydih	b	Yes	Yes	Yes	Yes	Yes	Yes	Yes	No	No	Bhakhara	b	0	13.8	0	24.3	0
10	Kumhari	c	c	Yes	Yes	Yes	c	No	No	No	Yes	Bhakhara	c	0	13.4	0	13.4	0
11	Bhaisbod	c	c	Yes	Yes	Yes	Yes	No	No	No	Yes	Bhakhara	c	0	36.8	0	31.4	0
12	Sirwe	a	a	Yes	Yes	Yes	Yes	No	No	No	Yes	Bhakhara	a	0	16	0	30.2	0
13	Purena	b	b	Yes	Yes	Yes	b	No	No	No	Yes	Bhakhara	b	0	23.1	0	21.7	0
14	Jamgaon	c	Yes	Yes	Yes	Yes	Yes	No	No	No	Yes	Kurud	c	0	70.4	0	133.4	0
15	Mulle	c	c	Yes	Yes	Yes	Yes	No	No	No	Yes	Kurud	c	0	42.6	0	16.5	0
16	Gadhidih	c	c	a	Yes	Yes	a	Yes	No	No	No	Kurud	c	0	22.8	0	27.3	0
17	Khursenga	c	c	Yes	Yes	Yes	Yes	Yes	No	Yes	No	Kurud	c	0	26.7	0	38.7	0
18	Kodapar	c	c	Yes	Yes	Yes	Yes	Yes	No	Yes	No	Kurud	c	0	52.7	0	17.5	0
19	Bharda	c	c	a	c	a	a	Yes	No	No	No	Kurud	c	0	10.4	0	32.8	0
20	Mura	c	c	Yes	Yes	Yes	Yes	Yes	Yes	No	No	Kurud	c	0	26.6	0	58.5	0
21	Darba	c	c	Yes	Yes	Yes	Yes	No	No	No	Yes	Kurud	c	0	43.4	0	33.4	0
22	Chataud	c	c	Yes	Yes	Yes	Yes	No	No	No	Yes	Kurud	c	0	51.1	0	49.6	0
23	Birejhar	c	c	Yes	Yes	Yes	Yes	Yes	No	No	No	Kurud	c	0	51.3	0	56	0
24	Kulhadi	c	c	Yes	Yes	Yes	Yes	Yes	No	No	No	Kurud	c	0	17.4	0	26.8	0
25	Anwari	c	c	c	c	Yes	Yes	Yes	No	Yes	No	Kurud	c	0	59.9	0	41	0
26	Kodebod	c	c	c	c	Yes	Yes	Yes	No	Yes	No	Kurud	c	0	49.8	0	43.2	0
27	Sonpur	c	c	c	c	Yes	a	Yes	No	No	No	Kurud	c	0	23.2	0	6.7	0
28	Nawagaon (Thuha)	b	b	Yes	Yes	Yes	Yes	Yes	Yes	No	No	Kurud	b	0	30	0	30	0

- VILLAGE DIRECTORY

LAND USE (AS IN 2009)

Location CodeNo:-412

Location CodeNo:-0111

Land Use											Name of three most important commodities manufactured			Name of Village	Serial Number
e (in hectares rounded up to one decimal place)						Area irrigated by source (in hectare).					First	Second	Third		
Culturable Waste Land	Fallow lands other than current fallows	Current Fallows	Net Area Sown	Total Irrigated Land Area	Total Un-irrigated Land Area	Canals (C)	Wells/Tube-wells(W/TW)	Tanks/Lakes(T/L)	Water Falls(WF)	Others(O)	First	Second	Third		
109	110	111	112	113	114	115	116	117	118	119	120	121	122	2	1
8	7	5	263.5	438.4	107.8	200	238.4	0	0	0				Nawagaon	1
71.6	5	5	551.5	710.7	350.4	600.1	110.6	0	0	0	Handma de Tiles	Handma de Tiles		Kachna	2
0	1.9	0	81.9	153.6	0	0	153.6	0	0	0				Kanamuka	3
1.8	2	0.6	159.4	305	10.9	100	205	0	0	0				Silidih	4
0	2	1.2	263.3	436.4	56.7	200	236.4	0	0	0				Siltara	5
0	0.6	0	334.2	400.8	213.6	300.8	100	0	0	0				Khapri	6
6.9	1	0.4	888	879.5	0.2	859.2	20.4	0	0	0				Madeli	7
1.4	0.6	0.4	229.1	225.1	4	215	10	0	0	0				Sarbada	8
6.6	3	0.4	169	158.4	17.2	158.4	17.2	0	0	0				Jarwaydih	9
0.1	1.3	0	127.6	127.4	0.3	127.4	0	0	0	0				Kumhari	10
8.8	4	3.1	403.4	381.1	22.4	381.1	0	0	0	0				Bhaisbod	11
2.4	1.8	0.9	174.6	171.7	2.8	171.7	0	0	0	0				Sirwe	12
4	1.3	1.6	187.7	185.6	2.1	185.6	0	0	0	0				Purena	13
13	4	2	744.4	692	275.2	692	0	0	0	0				Jamgaon	14
3	11	3	308.2	155	229.3	155	0	0	0	0				Mulle	15
8.1	3.5	1.4	293.6	287.7	4.9	287.7	0	3	0	0				Gadhidih	16
0	2.5	0	228.5	256.7	48	227.7	0	6	0	0				Khursenga	17
0	1	0	215.5	210.3	58.6	208.8	0	4	0	0				Kodapar	18
4.8	4.8	1.3	84.1	84.2	27.1	83.2	0	1	0	0				Bharda	19
2	0.5	0	281.9	279.9	64.3	279.9	0	6	0	0				Mura	20
0	7.8	1.4	286.3	286.3	0	286.3	0	0	0	0				Darba	21
0	18.4	1.7	242.2	223	11	242	0	0	0	0				Chataud	22
0	9	3.5	276	228	48	276	0	0	0	0				Birejhar	23
0.7	1.5	2.1	179.1	178.3	49.3	178	3.4	0	0	0				Kulhadi	24
5.4	10.2	8.4	849.6	834.2	15.3	834.2	0	0	0	0				Anwari	25
2.6	3.7	2.8	471.4	55.4	416	50	5.4	0	0	0				Kodebod	26
5.1	8.1	4.2	161	54.3	106.7	51	3.3	0	0	0				Sonpur	27
0	6	1	182	141	39	140	1	0	0	0				Nawagaon (Thuha)	28

Sr.No.	Name village	Location code no.	Total area of the village (in hectares rounded up to one decimal place)	Total population (2011 census)	Number of households (2011 census)	Number of educational amenities available. (If not available within the village , the distance range code viz; a for < 5 Kms, b for 5-10 Kms and c for 10+ kms of nearest place where facility is available is given).														
						Pre-Primary school (PP)	Primary school (P)	Middle school (M)	Secondary School (S)	Senior Secondary school (SS)	Degree college of arts science & commerce (ASC)	Engineering college(EC)	Medical college (MC)	Management institute (MI)	Polytechnic (Pt)	Vocational training school /ITI	Non-formal training centre (NFTC)	Special school for disabled (SSD)	Others (specify)	
1	2	3	4	5	6	7	8	9	10	11	12	13	14	15	16	17	18	19	20	
29	Thuha	446797	481.7	1645	330	c	2	2	2	1	c	c	c	c	c	c	c	c	c	
30	Maroud	446798	813.1	2911	627		3	1	1	1	b	c	c	c	c	b	c	b	b	
31	Bangoli	446799	280.2	984	207	c	1	1	a		c	c	c	c	c	c	c	c	b	
32	Banjari	446800	447.9	1234	261	4	2	1	a	a	b	c	c	c	c	b	c	c	b	
33	Singdehi(Bhendsar)	446801	223.2	366	90	a	1	a	b	b	c	c	c	c	c	c	c	c	c	
34	Bhendsar	446802	258.3	1087	205	a	1	1	a	a	a	c	c	c	c	c	c	c	c	
35	Joratarai	446803	387.1	2170	427	b	2	1	1	b	c	c	c	c	c	c	c	c	c	
36	Koliyari (Thuha)	446804	611.9	2138	414	a	1	1	a	a	a	c	c	c	c					
37	Khapri(Kurra)	446805	162.8	381	81		2	a	a	a	c	c	c	c	c	c	a	c		
38	Kurra	446806	382.5	1039	201	b	2	1			c	c	c	c	c	c		c		
39	Semra (Narottam)	446807	747.9	3461	704	1	4	3	1	1	b	b	c	c	c	c	c	c		
40	Bhelwakuda	446808	255.9	882	181	c	1	1	a	a	c	c	c	c	c	c	c	c		
41	Silghat	446809	426.4	1774	313	a	1	1	a	a	b	c	c	c	c	c	c	c		
42	Supela	446810	472.9	1761	376		2	2	1	1	b	c	c	c	c	c	c	c		
43	Gadadih	446811	241.7	1414	266	b	1	1	a	a	b	c	c	c	c	c	c	c		
44	Pachpedi	446812	577.4	2533	476	b	2	2	1	1	b	c	c	c	c	c	c	c		
45	Tipani	446813	373.8	885	168		1	a	a	a	b	c	c	c	c	c	c	c		
46	Rampur	446814	511.4	2190	413	a	2	1	1	a	a	c	c	c	c	c	c	c		
47	Tarragondi	446815	391	1464	311	b	1	1	1	a	b	c	c	c	c	c	c	c		
48	Hanchalpur	446816	513.5	2055	373	a	2	1	a	a	b	c	c		c	c		c		
49	Silouti	446817	499.5	1916	388	c	3	1	1	1	c	c	c	c	c	c	c	c		
50	Semra (Silauti)	446818	276	1025	176	c	1	a	a	a	c	c	c	c	c	c	c	c		
51	Khapri (Silauti)	446819	159.7	736	134	c	1	1	a	a	c	c	c	c	c	c	c	c		
52	Jungdehi	446820	315.2	826	157	c	1	1	a	a	c	c	c	c	c	c	c	c		
53	Soura Bandha	446821	254.4	967	176	c	1	1	a	a	c	c	c	c	c	c	c	c		
54	Joratarai	446822	238.7	1013	184	c	1	1	a	a	c	c	c	c	c	c	c	c		
55	Korra(Hanchalpur)	446823	387.6	1877	357	1	2	1	1	1	b	c	c	c	c	c	c	c		
56	Charauta	446824	238.7	1004	201	a	1	1	a	b	c	c	c	c	c	c	c	c		
57	Loharpathara	446825	378.4	845	163	a	1	1	b	c	c	c	c	c	c	c	c	c		
58	Erra	446826	247.2	1560	305	a	1	1	a	b	c	c	c	c	c	c	c	c		
59	Bhendra	446827	594.2	2293	453	1	2	2	1	1	1	c	c	c	c	c	c	c		
60	Borjhara	446828	451.2	1651	346	b	1	1	a	a	b	c	c	c	c	c	c	c		
61	Gatapar	446829	434.6	2010	389	b	2	1	1	b	b	c	c	c	c	c	c	c		

Number of Medical Amenities available. (If not available within the village , the distance range code viz; a for < 5 Kms, b for 5-10 Kms and c for 10+ kms of nearest place where facility is available is given).					Number of Non-Government Medical Amenities available.					Availability of drinking water - Yes / No					Name village											
Community health centre (CHC)	Primary health centre (PHC)	Primary health sub centre (PHS)	Maternity and child welfare centre (MCW)	T.B. clinic (TBC)	Hospital-allopathic (HA)	Hospital-alternative medicine (HO)	Dispensary (D)	Veterinary hospital (VH)	Mobile health clinic (MHC)	Family welfare centre (FWC)	Charitable non Govt. hospital/Nursing home.	Medical practitioner with MBBS Degree	Medical practitioner with other degree	Medical practitioner with no degree		Traditional practitioner and faith healer .	Medicine Shop	Others	Tap water (Treated/Untreated)	Well water (Covered / Uncovered well)	Hand Pump	Tube wells / Bore well	Spring	River / Canal	Tank / Pond / Lake	Others
21	c	c	1	c	c	c	a	a	c	c	2	0	2	0	0	0	0	No	Yes	Yes	No	No	No	No	No	Thuha
22	b	c	1	b	b	b	3	1	b	b	2	1	2	0	0	1	0	Yes	Yes	Yes	No	No	No	No	No	Maroud
23	c	c	a	c	c	c	b	1	c	c	0	0	0	0	0	0	0	No	Yes	Yes	No	No	No	No	No	Bangoli
24	b	b	a	b	b	b	a	a	b	b	0	0	0	0	0	0	0	No	Yes	Yes	No	No	No	No	No	Banjari
25	b	a	a	c	c	c	b	b	b	c	0	0	0	0	0	0	0	Yes	Yes	Yes	Yes	No	No	Yes	No	Singdehi(Bhendsar)
26	a	a	a	a	c	c	c	c	a	c	0	1	0	0	0	0	0	No	No	Yes	Yes	No	Yes	Yes	No	Bhendsar
27	b	c		c	c	c	c	b	b	c	0	3	0	0	0	0	0	Yes	No	Yes	Yes	No	Yes	Yes	No	Joratarai
28	c	c	1	c	c	c	a	a	c	c	0	0	0	0	0	0	0	No	Yes	Yes	Yes	No	Yes	Yes	No	Koliyari (Thuha)
29	b	b	b	c	c	c	c	b	c	c	0	0	0	0	0	0	0	No	No	Yes	No	No	Yes	Yes	No	Khapri(Kurra)
30	b	b	b	c	c	c	c	b	c	c	0	0	0	0	0	0	0	No	Yes	Yes	Yes	No	Yes	Yes	No	Kurra
31	c	b	1	c	c	c	6	1	c	c	0	7	0	0	0	2	0	Yes	Yes	Yes	Yes	No	Yes	Yes	No	Semra (Narottam)
32	c	c	b	c	c	c	c	a	c	c	0	0	0	2	0	0	0	No	No	Yes	Yes	No	Yes	Yes	No	Bhelwakuda
33	c	b	b	c	c	c	c	b	c	c	0	0	0	5	0	0	0	No	No	Yes	Yes	No	Yes	Yes	No	Silghat
34	c	b	a	c	c	c		a	c	c	0	0	2	0	1	0	0	Yes	No	Yes	No	No	Yes	Yes	No	Supela
35	c	b	b	c	c	c	c	a	c	c	0	0	0	2	0	0	0	Yes	No	Yes	Yes	No	No	Yes	No	Gadadih
36	c	b	1	b	c	c	c	c	b	c	0	0	0	0	0	0	0	Yes	No	Yes	Yes	No	No	Yes	No	Pachpedi
37	c	b	a	a	c	c	c	b	c	c	0	0	0	0	0	0	0	No	No	Yes	Yes	No	Yes	Yes	No	Tipani
38	c	a	1	a	c	c	c	a	c	c	0	0	4	0	0	0	0	Yes	No	Yes	Yes	No	No	Yes	No	Rampur
39	c	b	1	a	c	c	c	b	c	c	0	0	0	0	0	0	0	Yes	No	Yes	Yes	No	Yes	Yes	No	Tarragondi
40	c	b	a	b	c	c	c	b	c	c	0	0	0	0	0	0	0	Yes	No	Yes	Yes	No	No	Yes	No	Hanchalpur
41	c	c	1	1	c		2	b	c	c	0	0	3	0	0	1	0	Yes	Yes	Yes	Yes	No	Yes	No	No	Silouti
42	c	c	a	a	c	c	2	b	c	c	0	0	1	0	0	0	0	Yes	Yes	Yes	Yes	No	Yes	Yes	No	Semra (Silauti)
43	c	c	a	a	c	c	c	b	c	c	0	0	1	0	0	0	0	Yes	Yes	Yes	Yes	No	No	No	No	Khapri (Silauti)
44	c	c	a	a	c	c	c	a	c	c	0	0	2	0	0	0	0	No	Yes	Yes	Yes	No	Yes	No	No	Jungdehi
45	c	c	a	a	c	c	c	b	c	c	0	0	1	0	0	0	0	Yes	Yes	Yes	Yes	No	Yes	Yes	No	Soura Bandha
46	c	c	a	a	c	c	c	b	c	c	0	0	1	0	0	0	0	Yes	No	Yes	Yes	No	No	No	No	Joratarai
47	c	c	1	1	c	b	b	a	b	c	0	3	0	4	0	3	0	No	No	Yes	Yes	No	No	Yes	No	Korra(Hanchalpur)
48	c	c	a	a	c	c	c	a	c	c	0	0	0	2	0	0	0	No	No	Yes	Yes	No	No	Yes	No	Charauta
49	c	c	a	a	c	c	c	a	c	c	0	0	0	1	0	0	0	No	No	Yes	Yes	No	No	Yes	No	Loharpathara
50	c	c	a	a	c	c	c	b	c	c	0	1	0	3	0	0	0	No	No	Yes	Yes	No	No	Yes	No	Erra
51	c	c	1	1	c	c	c	b	c	c	0	2	0	6	0	0	0	No	No	Yes	Yes	No	No	Yes	No	Bhendra
52	c	b	a	a	c	c	b	a	c	c	0	2	1	0	0	0	0	No	Yes	Yes	Yes	No	No	Yes	No	Borjhara
53	c	b	1	c	c	b	1	c	c	c	0	3	2	0	0	0	0	Yes	Yes	Yes	Yes	No	No	Yes	No	Gatapar

Sr.No.	Name village	Availability of toilet & others Yes / No				Communication and transport facilities (If amenities available code -Yes is given except for Village Pin Code ,If not available within the village , the distance range code viz; a for < 5 Kms, b for 5-10 Kms and c for 10+ kms of nearest place where facility is available is given).																
		Community toilet including bath.	Community toilet excluding bath.	Rural sanitary mart or sanitary hardware outlet available near the village.	Community bio- gas or recycle of waste for productive use.	Post office(PO)	Sub post office (SPO)	Post & Telegraph office (P&TO)	Village Pin Code	Telephones (Land lines)	Public call office (PCO)	Mobile phone coverage	Internet cafes/ Common service centre (CSC)	Private courier facility	Bus service (Public & Private)	Railway stations	Auto/Modified Autos	Taxis and Vans	Tractors	Cycle-pulled rickshaws(Manual & Machine driven)	Carts driven by animals	Sea /River ferry service
1	2	47	48	49	50	51	52	53	54	55	56	57	58	59	60	61	62	63	64	65	66	67
29	Thuha	No	No	No	No	c	c		493663	c	c	Yes	c	Yes	Yes	c	c	c	c	Yes	Yes	
30	Maroud	No	No	No	No	Yes	Yes	b	493663	Yes	b	Yes	b	Yes	Yes	b	b	b	b	Yes	Yes	Yes
31	Bangoli	No	No	No	No	c	b	c	493663	c	c	Yes	c	c		c	c	c	c	Yes	Yes	
32	Banjari	No	No	No	No	b	a	b	493663	b	b	Yes	b	b		b	b	b	b	Yes	Yes	
33	Singdehi(Bhendsar)	No	No	No	No	c	c	c	493770	c	c	b	c	c		c	c	b	c		Yes	
34	Bhendsar	No	No	No	No	c	a	c	493770	a	a	a	c	c		c	a	a	Yes	Yes	Yes	
35	Joratarai	No	No	No	No	c	b	c	493663	c	c	c	c	c		c	c	c	Yes	Yes	Yes	
36	Koliyari (Thuha)	No	No	No	No	c	a	c	493770	a	a	Yes	a	a		a	a	Yes	Yes	Yes	Yes	
37	Khapri(Kurra)	No	No	No	No	c	c	c	493770	b	b	b	c	c		c	c	b	Yes	Yes	Yes	
38	Kurra	No	No	No	No	c	c	c	493663	b	b	b	c	c		c	c	b	Yes	Yes	Yes	
39	Semra (Narottam)	No	No	No	No	Yes	Yes	b	493770	Yes	b	Yes	b	c	Yes	c	c	b	Yes		Yes	Yes
40	Bhelwakuda	No	No	No	No	c	b	c	493554	Yes	c	Yes	c	c	Yes	c	c	Yes	Yes		Yes	
41	Silghat	No	No	No	No	b	b	b	494001	Yes	b	Yes	b	b	Yes	c	b	a	Yes		Yes	
42	Supela	No	No	No	No	b	a	b	491881	a	b	Yes	b	c		c	c	b	c		Yes	Yes
43	Gadadih	No	No	No	No	b	a	b	492109	Yes	b	Yes	b	b	Yes	c	b	Yes	Yes		Yes	
44	Pachpedi	No	No	No	No	c	c	c	493554	b	b	Yes	c	c	Yes	c	b	Yes	Yes		Yes	
45	Tipani	No	No	No	No	c	c	c	493554	b	b	Yes	c	c	Yes	c	c	Yes	Yes		Yes	
46	Rampur	No	No	No	No	Yes	c	c	493554	a	a	Yes	c	c	Yes	c	a	Yes	Yes		Yes	
47	Tarragondi	No	No	No	No	c	c	c	491229	b	b	Yes	c	c	Yes	c	b	Yes	Yes		Yes	
48	Hanchalpur	No	No	No	No	c	c	c	493770	b	b	Yes	c	c	Yes	c	b	Yes	Yes		Yes	
49	Silouti	No	No	No	No	Yes	c	c	491229	Yes	Yes	Yes	c	c	Yes	c	c	Yes	c		Yes	
50	Semra (Silauti)	No	No	No	No	c	c	c	491229	Yes	c	Yes	a	c	Yes	c	Yes	c	Yes		Yes	
51	Khapri (Silauti)	No	No	No	No	c	c	c	491229	Yes	c	Yes	a	c	Yes	c	Yes	c	c		Yes	
52	Jungdehi	No	No	No	No	c	c	c	491229	c	c	Yes	c	c	Yes	c	Yes	c	c		Yes	
53	Soura Bandha	No	No	No	No	c	c	c	491229	c	c	Yes	c	c	Yes	c	c	c	Yes		Yes	
54	Joratarai	No	No	No	No	c	c	c	493770	c	c	Yes	c	c	Yes	c	Yes	c	c		Yes	
55	Korra(Hanchalpur)	No	No	No	No	Yes	c	b	493770	Yes	Yes	Yes	b	b	Yes	c	Yes	Yes	Yes	Yes	Yes	Yes
56	Charauta	No	No	No	No	c	c	c	493885	a	a	Yes	c	c		c	c	c	Yes		Yes	
57	Loharpathara	No	No	No	No	c	b	c	493885	b	b	Yes	c	c		c	c	c	Yes		Yes	
58	Erra	No	No	No	No	c	c	c	493770	a	c	Yes	c	c		c	Yes	Yes	Yes		Yes	
59	Bhendra	No	No	No	No	c	c	c	493885	Yes	Yes	Yes	c	c		c	c	Yes	Yes		Yes	
60	Borjhara	No	No	No	No	c	a	c	493770	Yes	a	Yes	c	c	Yes	c	c	Yes	b		Yes	
61	Gatapar	No	No	No	No	c	a	a	493663	Yes	a	Yes	c	c	Yes	c	c	Yes	Yes		Yes	

Village connected to highways,village roads, banks & credit societies (If amenities available code -Yes is given, If not available within the village , the distance range code viz; a for < 5 Kms, b for 5-10 Kms and c for 10+ kms of nearest place where facility is available is given).

Availability of miscellaneous facilities (If amenities available code -Yes is given, If not available within the village , the distance range code viz; a for < 5 Kms, b for 5-10 Kms and c for 10+ kms of nearest place where facility is available is given).

68	69	70	71	72	73	74	75	76	77	78	79	80	81	82	83	84	85	86	87	88	89	90	91	
Connected to national highway(NH)	Connected to state highway(SH)	Connected to major district road (MDR)	Connected to others district road	Pucca roads	Kutchcha roads	Water bounded macadam(WBM) roads	Navigable waterway (river/canal)(NW)	Footpaths (FP)	Commercial & Co-operative Banks	ATM	Agricultural Credit Societies	Self-Help Group (SHG)	Public distribution system (PDS) shop	Mandis / Regular market	Weekly Haat	Agricultural marketing society	Centres	Anganwadi Centre (Nutritional Centres)	Others (Nutritional Centres)	ASHA (Accredited Social Health Activist)	Community centre with/without TV	Sports Field,	Sports Club / Recreation Centre	
b	b	Yes	Yes	Yes	Yes	Yes	c		b	c	b	Yes	a	c	Yes	b	Yes	Yes	Yes	Yes	Yes	Yes	c	Thuha
Yes	b	Yes	Yes	Yes	Yes	Yes	c		Yes	b	Yes	Yes	Yes	b	Yes	a	Yes	Yes	Yes	Yes	Yes	Yes	b	Maroud
b	b	b	Yes	Yes	Yes	Yes	c		b	c	b	Yes	a	c	a	b	Yes	Yes	Yes	Yes	Yes	c	c	Bangoli
a	b	b	Yes	Yes	Yes	Yes	c		a	b	b	Yes	a	b	Yes	a	Yes	Yes	Yes	Yes	Yes	Yes	b	Banjari
c	c	c	Yes	Yes	Yes	Yes	Yes		Yes	c	Yes	Yes	a	b	b	b	c	Yes	Yes	Yes	Yes	Yes	c	Singdehi(Bhendsar)
c	b	b	Yes	Yes	Yes	Yes	Yes		c	c	a	Yes	a	a	a	a	c	Yes	Yes	Yes	a	Yes	Yes	Bhendsar
c	b	b	Yes	Yes		Yes	c		c	c	b	Yes	Yes	b	a	b	Yes	Yes	Yes	Yes	Yes	Yes	b	Joratarai
c	a	a	a	Yes	Yes	Yes			c	c	a	Yes	Yes	a	Yes	a	a	Yes	Yes	Yes	a	Yes	a	Koliyari (Thuha)
c	c	b	b	b	Yes	Yes	c		c	c	b	Yes	a	a	Yes	b	c	Yes	Yes	Yes	Yes	Yes	b	Khapri(Kurra)
c	c	b	b	b	Yes	Yes	Yes		c	c	b	Yes	a	Yes	Yes	b	c	Yes	Yes	Yes	Yes	Yes	b	Kurra
c	Yes	Yes	Yes	Yes	Yes	Yes			Yes	c	Yes	Yes	Yes	b	Yes	c	c	Yes	Yes	Yes	c	Yes	c	Semra (Narottam)
c	c	c	Yes	Yes					c	c	b	Yes	b	a	a	b	c	Yes	Yes	Yes	c	Yes	c	Bhelwakuda
c	b	b	Yes	Yes					b	c	b	Yes	a	b	Yes	b	b	Yes	Yes	Yes	b	Yes	b	Silghat
c	b	b	Yes	Yes	Yes	Yes	c		b	c	a	Yes	Yes	c	Yes	c	c	Yes	Yes	Yes	c	Yes	c	Supela
c	b	b	Yes	Yes					b	c	a	Yes	a	b	Yes	a	b	Yes	Yes	Yes	b	Yes	b	Gadadih
c	b	Yes	Yes	Yes	Yes	Yes			b	c	a	Yes	Yes	c	Yes	a	c	Yes	Yes	Yes	b	Yes	b	Pachpedi
c	b	b	Yes	Yes	Yes	Yes			b	c	a	Yes	a	c	b	a	c	Yes	Yes	Yes	b	Yes	b	Tipani
c	a	Yes	Yes	Yes	Yes	Yes			a	c	Yes	Yes	Yes	c	Yes	a	c	Yes	Yes	Yes	a	Yes	a	Rampur
c	b	b	Yes	Yes	Yes	Yes			c	c	a	Yes	Yes	c	c	a	c	Yes	Yes	Yes	b	Yes	b	Tarragondi
c	b	Yes	Yes	Yes	Yes	Yes			b	c	a	Yes	a	c	Yes	a	c	Yes	Yes	Yes	b	Yes	b	Hanchalpur
c	c	c	c	Yes		Yes			b	c	Yes	Yes	Yes	c	Yes	Yes	Yes	Yes	Yes	Yes	c	Yes	c	Silouti
c	c	c	c	Yes		Yes			b	c	c	Yes	a	c	Yes	a	c	Yes	Yes	Yes	c	c	c	Semra (Silauti)
c	c	c	c	Yes		Yes			b	c	Yes	Yes	c	Yes	a	a	c	Yes	Yes	Yes	c	Yes	c	Khapri (Silauti)
c	c	c	c	Yes		Yes			a	c	Yes	Yes	Yes	c	Yes	Yes	c	Yes	Yes	Yes	c	c	c	Jungdehi
c	c	c	c	Yes		Yes			a	c	a	Yes	a	Yes	a	a	c	Yes	Yes	Yes	c	Yes	c	Soura Bandha
c	c	c	c	Yes		Yes			b	c	a	Yes	a	c	Yes	a	c	Yes	Yes	Yes	c	Yes	c	Joratarai
c	b	b	b	Yes		Yes			Yes	c	a	Yes	a	b	Yes	a	Yes	Yes	Yes	Yes	Yes	Yes	b	Korra(Hanchalpur)
c	c	c	c	Yes	Yes	Yes			a	c	a	Yes	a	c	Yes	a	Yes	Yes	Yes	Yes	c	Yes	c	Charauta
c	c	c	c	Yes	Yes	Yes			b	c	b	Yes	b	c	b	b	Yes	Yes	Yes	Yes	Yes	Yes	c	Loharpathara
c	c	c	Yes	Yes	Yes	Yes			a	c	a	Yes	Yes	c	Yes	a	c	Yes	Yes	Yes	Yes	Yes	c	Erra
c	c	c	c	Yes	Yes	Yes			a	c	a	Yes	Yes	c	Yes	b	Yes	Yes	Yes	Yes	c	Yes	c	Bhendra
c	b	Yes	Yes	Yes	Yes	Yes			a	c	a	Yes	Yes	c	Yes	a	b	Yes	Yes	Yes	b	Yes	b	Borjhara
c	b	Yes	Yes	Yes	Yes	Yes			Yes	c	Yes	Yes	Yes	c	Yes	Yes	b	Yes	Yes	Yes	Yes	Yes	b	Gatapar

given, If not available within the village , the distance est place where facility is available is given).

Availability of electricity (Yes/No)

Land Use

Nearest Town

Area under different types of land us

1	2	92	93	94	95	96	97	98	99	100	101	102	103	Land Use				
														104	105	106	107	108
		Cinema / Video Hall	Public Library	Public Reading Room	Newspaper Supply	Assembly Polling station	Birth & Death Registration Office	Power Supply for Domestic Use (ED)	Power Supply for Agricultural Use (EAG)	Power Supply for Commercial Use (EC)	Power Supply for All Uses (EA)	Name	Distance range code i.e. a for < 5 Kms, b for 5-10 Kms and c for 10+ kms .	Forests	Area under Non-agricultural Uses	Barren and Un-cultivable land	Permanent Pastures and Other Grazing Lands	Land Under Miscellaneous Tree Crops etc.
29	Thuha	c	c	Yes	Yes	Yes	Yes	No	No	No	Yes	Kurud	c	0	32.6	0	64.7	0
30	Maroud	b	b	Yes	Yes	Yes	Yes	No	No	No	Yes	Kurud	b	0	79.4	0	64.1	0
31	Bangoli	c	c	a	Yes	Yes	a	No	No	No	Yes	Kurud	c	0	27.5	0	37.4	0
32	Banjari	b	b	Yes	Yes	Yes	Yes	No	No	No	Yes	Kurud	b	0	42.6	0	68.2	0
33	Singdehi(Bhendsar)	c	c	Yes	Yes	Yes	Yes	No	No	No	Yes	Kurud	c	0	13.1	0	26	0
34	Bhendsar	b	Yes	Yes	Yes	Yes	Yes	No	No	No	Yes	Bhakhara	b	0	22.2	0	20.3	0
35	Joratarai	b	Yes	Yes	Yes	Yes	Yes	No	No	No	Yes	Bhakhara	b	0	45.1	0	48.6	0
36	Koliyari (Thuha)	a	Yes	c	a	Yes	Yes	No	No	No	Yes	Bhakhara	a	0	47.5	0	47	0
37	Khapri(Kurra)	b	b	Yes	Yes	Yes	Yes	No	No	No	Yes	Bhakhara	b	0	8.8	0	8.8	0
38	Kurra	b	b	Yes	Yes	Yes	Yes	No	No	No	Yes	Bhakhara	b	0	25.9	0	34.8	0
39	Semra (Narottam)	c	c	Yes	Yes	Yes	Yes	No	No	No	Yes	Dhamtari	c	0	62.4	0	56.6	0
40	Bhelwakuda	c	c	b	Yes	Yes	b	No	No	No	Yes	Bhakhara	c	0	34.1	0.5	27.7	0
41	Silghat	b	b	Yes	Yes	Yes	Yes	No	No	No	Yes	Bhakhara	b	0	40	2.6	35.8	0
42	Supela	c	c	Yes	Yes	Yes	Yes	No	No	No	Yes	Dhamtari	c	0	31.8	4.3	41.2	0
43	Gadadih	b	b	Yes	Yes	Yes	Yes	No	No	No	Yes	Bhakhara	b	0	20.9	1	21.2	0
44	Pachpedi	b	b	Yes	Yes	Yes	Yes	No	No	No	Yes	Bhakhara	b	0	35.8	0	47.9	0
45	Tipani	b	b	a	Yes	Yes	a	No	No	No	Yes	Bhakhara	b	0	25.7	0	42.8	0
46	Rampur	a	a	Yes	Yes	Yes	Yes	No	No	No	Yes	Bhakhara	a	0	38.7	0	27.2	0
47	Tarragondi	b	b	Yes	Yes	Yes	Yes	No	No	No	Yes	Bhakhara	b	0	29.7	0	46.8	0
48	Hanchalpur	b	b	Yes	Yes	Yes	Yes	No	No	No	Yes	Bhakhara	b	0	32.5	0	45.8	0
49	Silouti	c	c	Yes	Yes	Yes	Yes	No	No	No	Yes	Bhakhara	c	0	42.4	0	62.3	0
50	Semra (Silauti)	c	c	Yes	Yes	Yes	Yes	No	No	No	Yes	Bhakhara	c	0	27.8	0	29.6	0
51	Khapri (Silauti)	c	c	Yes	Yes	Yes	Yes	No	No	No	Yes	Bhakhara	c	0	11.7	0	10.3	0
52	Jungdehi	c	c	Yes	Yes	Yes	Yes	No	No	No	Yes	Bhakhara	c	0	25.1	0	38.6	0
53	Soura Bandha	c	c	Yes	Yes	Yes	Yes	No	No	No	Yes	Bhakhara	c	0	12.3	0	18	0
54	Joratarai	c	c	Yes	Yes	Yes	Yes	No	No	No	Yes	Bhakhara	c	0	11.3	0	31.3	0
55	Korra(Hanchalpur)	b	b	Yes	Yes	Yes	Yes	No	No	No	Yes	Bhakhara	b	0	33.7	0	18.9	0
56	Charauta	c	c	Yes	Yes	Yes	Yes	No	No	No	Yes	Bhakhara	c	0	20.8	0	24.2	0
57	Loharpathara	c	c	a	Yes	Yes	a	No	No	No	Yes	Bhakhara	c	0	21.4	0	31.2	0
58	Erra	c	c	Yes	Yes	Yes	Yes	No	No	No	Yes	Bhakhara	c	0	21.1	0	42.6	0
59	Bhendra	c	c	Yes	Yes	Yes	Yes	No	No	No	Yes	Bhakhara	c	0	39.3	0	59.1	0
60	Borjhara	b	b	c	Yes	Yes	Yes	No	No	No	Yes	Bhakhara	b	0	23	0	74.3	0
61	Gatapar	b	b	c	Yes	Yes	Yes	No	No	No	Yes	Bhakhara	b	0	40	0	46.3	0

Land Use e (in hectares rounded up to one decimal place)											Name of three most important commodities manufactured			Name of Village	Serial Number
Culturable Waste Land	Fallow lands other than current fallows	Current Fallows	Net Area Sown	Total Irrigated Land Area	Total Un-irrigated Land Area	Area irrigated by source (in hectare).					First	Second	Third		
						Canals (C)	Wells/Tube-wells(W/TW)	Tanks/Lakes(T/L)	Water Falls(WF)	Others(O)					
109	110	111	112	113	114	115	116	117	118	119	120	121	122	2	1
0	0.4	0	384	349	35	349	0	0	0	0				Thuha	29
11.4	1.3	0	656.9	215	441.9	215	0	0	0	0				Maroud	30
7.1	0.5	0	207.7	207.3	0.4	207.3	0	0	0	0				Bangoli	31
32.4	1.4	0	303.3	88.4	215	88.4	0	0	0	0				Banjari	32
0	0	25.3	158.7	181.3	68.4	172.5	7.5	0	0	1.3				Singdehi(Bhendsar)	33
4.9	3	4.9	203.1	216.2	81.7	200	15	0	0	1.2				Bhendsar	34
8.5	10	12	263	279.2	47.7	250.4	19	0	0	1.9				Joratarai	35
11.1	9.2	20	477.2	513	49.6	477.2	25	0	0	10.8				Koliyari (Thuha)	36
0	0	0	145.2	140.7	13.4	133.2	1.1	0	0	6.4				Khapri(Kurra)	37
0	0	0	321.8	299.6	36.6	295.8	5	0	0	3.2				Kurra	38
1.8	0	1	626	614	14.9	664	117.2	0	0	20				Semra (Narottam)	39
1.8	2.3	0	189.5	251.8	78.2	0	251.8	0	0	0				Bhelwakuda	40
4.5	2.8	4.6	336.2	476.6	99.2	295.2	181.5	0	0	0				Silghat	41
11	15.8	35.6	333.3	305	95	303.1	186.4	0	0	6.8				Supela	42
2.1	0.9	0	195.6	250.4	107	173.9	76.6	0	0	0				Gadadih	43
6.3	2.2	4.5	480.7	467.5	13.2	225.2	242.3	0	0	0				Pachpedi	44
7.4	2.9	2.1	292.9	283.3	9.6	229.3	54	0	0	0				Tipani	45
1.4	0.6	0.4	443	433.8	9.2	318.9	114.8	0	0	0				Rampur	46
2.8	1.5	2.2	308	297.4	10.6	129.8	167.6	0	0	0				Tarragondi	47
2.4	1.3	2.1	429.4	423.2	6.2	252.8	170.4	0	0	0				Hanchalpur	48
29	27.1	22.4	316.3	340.1	249	186.3	153.8	0	0	0				Silouti	49
1.3	1.4	0.4	215.4	270	96.3	183	87	0	0	0				Semra (Silauti)	50
0.8	0.9	0.3	135.8	186.9	61.6	118.6	68.3	0	0	0				Khapri (Silauti)	51
1.9	1.8	0.6	247.2	346	55.1	248	117.1	0	0	0				Jungdehi	52
1	0.8	0.2	222.1	269.6	79.8	210.3	59.3	0	0	0				Soura Bandha	53
2.3	1.8	1.1	190.8	271.2	43.1	171.8	99.3	0	0	0				Joratarai	54
3.7	2.9	3.5	324.9	470.5	3.4	321.5	159	0	0	0				Korra(Hanchalpur)	55
2	0.6	0.5	190.6	256.1	3.5	187.2	68.9	0	0	0				Charauta	56
0.6	0.2	0.1	324.8	444.6	2.3	322.5	122.1	0	0	0				Loharpathara	57
1.2	0.3	0.7	181.3	367.5	1.2	180.1	187.4	0	0	0				Erra	58
0.9	0.7	1.1	493.1	685.2	9	484.1	201.1	0	0	0				Bhendra	59
0.4	4.6	0.6	348.3	335	13	335	17.8	0	0	0				Borjhara	60
1.4	5	1	340.8	336	3.8	336	44.7	0	0	0				Gatapar	61

Sr.No.	Name village	Location code no.	Total area of the village (in hectares rounded up to one decimal place)	Total population (2011 census)	Number of households (2011 census)	Number of educational amenities available. (If not available within the village , the distance range code viz; a for < 5 Kms, b for 5-10 Kms and c for 10+ kms of nearest place where facility is available is given).														
						Pre-Primary school (PP)	Primary school (P)	Middle school (M)	Secondary School (S)	Senior Secondary school (SS)	Degree college of arts science & commerce (ASC)	Engineering college(EC)	Medical college (MC)	Management institute (MI)	Polytechnic (Pt)	Vocational training school /ITI	Non-formal training centre (NFTC)	Special school for disabled (SSD)	Others (specify)	
1	2	3	4	5	6	7	8	9	10	11	12	13	14	15	16	17	18	19	20	
62	Sihad	446830	657.9	1734	336	a	1	1	a	a	a	c	c	c	c	c	c	c	c	
63	Kosmarra	446831	799.4	3040	587	a	2	2	1	1	a	c	c	c	c	c	c	c	c	
64	Deori	446832	367.6	1175	225	a	1	1	a	a	a	c	c	c	c	c	c	c	c	
65	Bhendrwani	446833	278.9	1252	242	b	1	1	a	a	b	c	c	c	c	c	c	c	c	
66	Chirpoti	446834	183.9	360	56	b	1	a	a	a	c	c	c	c	c	c	c	c	c	
67	Darri	446835	103.9	457	80	b	1	a	b	b	b	c	c	c	c	c	c	c	c	
68	Bagdehi	446836	611.1	2421	468		1	1	1	a	c	c	c	c	c	c	c	c	c	
69	Bagoud	446837	1053.5	2983	625	b	3	1	1	1	b	c	c	c	c	b	b	c	c	
70	Chorbhatthi	446838	309.6	1429	279	b	1	2	b	b	b	c	c	c	c	c	b	b	b	
71	Bhusrenga	446839	491.6	1341	261		1	1	a	a	b	c	c	c	c	c	b	c	b	
72	Atang	446840	709.3	2827	587	b	2	1	a	b	b	c	c	c	c	c	b	c	b	
73	Bhahtagaon	446841	644.1	2249	429	a	2	1	a	a	a	c	c	c	c	c	c	c	b	
74	Gobra	446842	362.6	1207	177	b	1	1	a	b	b	c	c	c	c	c	b	c	b	
75	Bhalookona	446843	188.8	527	120	a	1	a	a	a	a	c	c	c	c	c	a	c	b	
76	Aalekhuta	446844	208.4	450	112	a	1	a	a	a	c	c	c	c	c	c	c	c	c	
77	Achhoti	446845	742.6	1940	391	b	2	1	1	a	b	c	c	c	c	c	b	c	c	
78	Sivni Kalan	446846	871.1	2899	563		1	2	1	1	1	c	c	c	c	c	c	c	c	
79	Kalle	446847	345.8	671	143		1	a	a	a	b	c	c	c	c	c	c	c	c	
80	Gatapar	446848	365.5	1220	212	a	1	a	a	a	c	c	c	c	c	c	c	c	c	
81	Sirri	446849	884.6	3151	693		2	5	3	1	1	c	c	c	c	c	c	c	c	
82	Karga	446850	609.2	1853	360		2	1	1	b	c	c	c	c	c	c	c	c	c	
83	Kotgaon	446851	305	938	189		1	a	a	a	c	c	c	c	c	c	c	c	c	
84	Dhetha	446852	163.3	492	92		1	a	a	a	c	c	c	c	c	c	c	c	c	
85	Hatband	446853	305.8	1055	204		1	a	a	a	c	c	c	c	c	c	c	c	c	
86	Fusera	446854	257.5	904	179	a	1	1	a	a	c	c	c	c	c	c	c	c	c	
87	Kharra	446855	426.1	1467	297		1	1	1	a	a	c	c	c	c	c	c	c	c	
88	Chiwri	446856	863.7	2693	560		1	3	1	a	a	c	c	c	c	c	c	c	c	
89	Darra	446857	444	1647	341	b	2	1	1	1	b	c	c	c	c	c	c	c	c	
90	Parsatthi	446858	271.7	906	182	a	1	1			a	c	c	c	c	c	c	c	c	
91	Dhuma (Dhooma)	446859	294.4	868	144	b	1	1	a	a	b	c	c	c	c	c	c	c	c	
92	Kathauli	446860	570.4	1771	376	b	1	1	1	1	b	c	c	c	c	c	c	c	c	
93	Sakri	446861	516.4	1622	315	c	2	1	b	b	c	c	c	c	c	c	c	c	c	
94	Goji	446862	374.3	1216	235	c	1	1	b	b	c	c	c	c	c	c	c	c	c	

Number of Medical Amenities available. (If not available within the village , the distance range code viz; a for < 5 Kms, b for 5-10 Kms and c for 10+ kms of nearest place where facility is available is given).											Number of Non-Government Medical Amenities available.					Availability of drinking water - Yes / No					Name village					
Community health centre (CHC)	Primary health centre (PHC)	Primary health sub centre (PHS)	Maternity and child welfare centre (MCW)	T.B. clinic (TBC)	Hospital-allopathic (HA)	Hospital-alternative medicine (HO)	Dispensary (D)	Veterinary hospital (VH)	Mobile health clinic (MHC)	Family welfare centre (FWC)	Charitable non Govt. hospital/Nursing home.	Medical practitioner with MBBS Degree	Medical practitioner with other degree	Medical practitioner with no degree	Traditional practitioner and faith healer .	Medicine Shop	Others	Tap water (Treated/Untreated)	Well water (Covered / Uncovered well)	Hand Pump		Tube wells / Bore well	Spring	River / Canal	Tank / Pond / Lake	Others
21	c	a	a	c	c	c	a	a	c	c	0	3	0	0	0	0	0	No	Yes	Yes	Yes	No	No	Yes	No	Sihad
22	c	a	1	c	c	a	a	a	c	c	0	3	4	0	0	0	0	Yes	Yes	Yes	Yes	No	No	Yes	No	Kosmarra
23	c	b	a	a	c	c	c	a	c	c	0	0	0	1	0	0	0	Yes	No	Yes	No	No	No	Yes	No	Deori
24	c	b	a	a	c	c	c	b	c	c	0	0	0	2	0	0	0	Yes	No	Yes	No	No	No	Yes	No	Bhendrawani
25	c	b	a	c	c	c	c	b	c	c	0	0	0	0	0	0	0	No	No	Yes	No	No	No	Yes	No	Chirpoti
26	c	a	b	b	c	c	c	b	c	c	0	0	0	0	0	0	0	No	No	Yes	No	No	No	Yes	No	Darri
27	c	c	a	a	c	c	c	b	c	c	0	0	0	1	0	1	0	Yes	No	Yes	No	No	No	Yes	No	Bagdehi
28	b	c	1	b	b	b	b	b	b	b	0	0	0	0	0	0	0	Yes	Yes	Yes	Yes	No	No	No	No	Bagoud
29	b	b	b	b	b	b	b	a	b	b	0	0	0	2	0	0	0	No	Yes	Yes	No	No	No	Yes	No	Chorbhatthi
30	b	b	a	b	b	b	b	a	b	b	0	0	0	2	0	0	0	No	Yes	Yes	No	No	No	Yes	No	Bhusrenga
31	b	b	1	b	b	b	b	b	b	b	0	0	0	0	0	0	0	Yes	Yes	Yes	Yes	No	Yes	Yes	No	Atang
32	a	a	a	a	a	a	a	a	a	a	0	0	0	0	0	0	0	Yes	Yes	Yes	Yes	No	Yes	Yes	No	Bhahtagaon
33	b	b	a	b	b	b	b	b	b	b	0	0	0	0	0	0	0	Yes	Yes	Yes	Yes	No	No	Yes	No	Gobra
34	a	a	a	a	a	a	a	a	a	a	0	0	0	0	0	0	0	Yes	Yes	Yes	No	No	Yes	Yes	No	Bhalookona
35	c	a	a	c	c	c	c	c	c	c	0	0	1	0	0	0	0	No	Yes	Yes	No	No	No	Yes	No	Aalekhuta
36	b	b	a	b	b	b	b	b	b	b	0	1	3	0	0	0	0	Yes	Yes	Yes	No	No	No	Yes	No	Achhoti
37	c	c	1	c	c	c	1	c	c	c	0	1	4	0	0	0	0	Yes	Yes	Yes	No	No	No	Yes	No	Sivni Kalan
38	c	b	a	b	c	c	c	a	c	c	0	0	0	0	0	0	0	No	Yes	Yes	No	No	Yes	Yes	No	Kalle
39	c	a	a	c	c	c	c	a	c	c	0	1	4	0	0	0	0	Yes	Yes	Yes	Yes	No	Yes	Yes	No	Gatapar
40	c	1	1	c	c	c	2	1	c	c	0	1	3	0	0	3	0	No	Yes	Yes	No	No	No	Yes	No	Sirri
41	c	c	1	c	c	c	c	a	c	c	0	0	0	0	0	0	0	No	No	Yes	No	No	No	Yes	No	Karga
42	c	c	a	c	b	c	c	a	c	c	0	0	0	0	0	0	0	No	No	Yes	No	No	No	Yes	No	Kotgaon
43	c	c	a	c	c	c	c	a	c	c	0	0	0	0	0	0	0	No	No	Yes	No	No	No	Yes	No	Dhetha
44	c	c	a	c	c	c	c	b	c	c	0	0	0	0	0	0	0	No	No	Yes	No	No	No	Yes	No	Hatband
45	c	c	a	a	c	c	c	a	c	c	0	0	3	0	0	0	0	No	Yes	Yes	No	No	Yes	Yes	No	Fusera
46	c	a	a	c	c	c	c	b	c	c	0	1	3	0	0	0	0	No	Yes	Yes	No	No	Yes	Yes	No	Kharra
47	c	a	a	c	c	c	c	a	c	c	0	1	5	0	0	0	0	No	Yes	Yes	No	No	Yes	Yes	No	Chiwri
48	b	b	1	c	b	b	b	b	c	c	0	1	0	0	0	0	0	No	Yes	Yes	Yes	No	Yes	Yes	No	Darra
49	b	b	a	b	c	b	b	b	c	c	0	0	0	0	0	0	0	No	Yes	Yes	Yes	No	Yes	Yes	No	Parsatthi
50	b	b	b	b	c	b	b	b	c	c	0	0	0	0	0	0	0	No	Yes	Yes	Yes	No	Yes	Yes	No	Dhuma (Dhooma)
51	b	b	1	b	c	b	a	a	c	c	0	0	1	0	0	0	0	Yes	Yes	Yes	Yes	No	Yes	Yes	No	Kathauli
52	c	b	1	c		1	1	c	c	c	0	0	3	0	0	0	0	Yes	Yes	Yes	No	No	Yes	Yes	No	Sakri
53	c	b	a	a		c	b	c	c	c	0	0	1	2	0	0	0	No	Yes	Yes	No	No	Yes	Yes	No	Goji

Sr.No.	Name village	Availability of toilet & others Yes / No				Communication and transport facilities (If amenities available code -Yes is given except for Village Pin Code ,If not available within the village , the distance range code viz; a for < 5 Kms, b for 5-10 Kms and c for 10+ kms of nearest place where facility is available is given).																
		Community toilet including bath.	Community toilet excluding bath.	Rural sanitary mart or sanitary hardware outlet available near the village.	Community bio- gas or recycle of waste for productive use.	Post office(PO)	Sub post office (SPO)	Post & Telegraph office (P&TO)	Village Pin Code	Telephones (Land lines)	Public call office (PCO)	Mobile phone coverage	Internet cafes/ Common service centre (CSC)	Private courier facility	Bus service (Public & Private)	Railway stations	Auto/Modified Autos	Taxis and Vans	Tractors	Cycle-pulled rickshaws(Manual & Machine driven)	Carts driven by animals	Sea /River ferry service
1	2	47	48	49	50	51	52	53	54	55	56	57	58	59	60	61	62	63	64	65	66	67
62	Sihad	No	No	No	No	c	a	c	493770	Yes	a	Yes	a	c	Yes	c	c	c	a		Yes	
63	Kosmarra	No	No	No	No	c	Yes	c	493770	Yes	a	Yes	c	c	Yes	c	a	Yes	Yes		Yes	
64	Deori	No	No	No	No	c	c	c	493770	Yes	a	Yes	a	c	Yes	c	c	Yes	Yes		Yes	
65	Bhendrwani	No	No	No	No	c	c	c	493778	Yes	b	Yes	b	c	Yes	c	c	Yes	Yes		Yes	
66	Chirpoti	No	No	No	No	c	c	c	493770	a	b	Yes	c	c		c	c	c	Yes		Yes	
67	Darri	No	No	No	No	c	c	c	493770	Yes	a	Yes	c	c	Yes	c	a	Yes	Yes		Yes	
68	Bagdehi	No	No	No	No	c	b	c	493770	Yes	Yes	Yes	c	c	Yes	c	Yes	Yes	Yes		Yes	
69	Bagoud	No	No	No	No	Yes	b	b	493663	Yes	b	Yes	b	b		b	b	b	Yes		Yes	
70	Chorbhatthi	No	No	No	No	b	b	b	493663	Yes	b	Yes	b	b	Yes	b	b	b	Yes		Yes	
71	Bhusrenga	No	No	No	No	b	b	b	493663	Yes	b	Yes	b	b		b	b	b	Yes		Yes	
72	Atang	No	No	No	No	b	b	b	493663	Yes	b	Yes	b	b	Yes	b	Yes	Yes	Yes	Yes	Yes	Yes
73	Bhahtagaon	No	No	No	No	Yes	a	a	493663	Yes	Yes	Yes	a	a	Yes	a	Yes	Yes	Yes	Yes	Yes	Yes
74	Gobra	No	No	No	No	b	b	b	493663	b	b	Yes	b	b	Yes	c	Yes	Yes	Yes	Yes	Yes	Yes
75	Bhalookona	No	No	No	No	a	a	a	493663	a	a	Yes	a	a	Yes	a	Yes	Yes	Yes	Yes	Yes	Yes
76	Aalekhuta	No	No	No	No	c	c	c	493663	c	c	c	c	c		a	a	a	c		Yes	
77	Achhoti	No	No	No	No	Yes	b	b	493663	b	b	b	b	b		a	b	b	Yes		Yes	
78	Sivni Kalan	No	No	No	No	Yes	c	c	493558	c	c	c	c	c		b	c	c	Yes		Yes	
79	Kalle	No	No	No	No	a	c	c	493770	c	c	Yes	c	c	Yes	b	c	c	c		Yes	
80	Gatapar	No	No	No	No	c	c	c	493770	Yes	Yes	Yes	c	c		a	a	Yes	c		Yes	
81	Sirri	No	No	No	No	Yes	c	c	495559	Yes	Yes	Yes	c	c		Yes	Yes	Yes	Yes		Yes	
82	Karga	No	No	No	No	c	a	c	493661	Yes	Yes	Yes	c	c		a	c	c	Yes	Yes	Yes	
83	Kotgaon	No	No	No	No	c	b	c	492109	Yes	Yes	Yes	c	c		b	c	c	Yes	Yes	Yes	
84	Dhetha	No	No	No	No	c	b	c	497449	Yes	Yes	Yes	c	c		b	b	c	Yes	Yes	Yes	
85	Hatband	No	No	No	No	c	a	c	492109	Yes	Yes	Yes	c	c		b	b	c	Yes	Yes	Yes	
86	Fusera	No	No	No	No	c	c	c	497449	a	a	Yes	c	c		a	a	Yes	c		Yes	
87	Kharra	No	No	No	No	c	c	c	493885	a	a	Yes	c	c		a	a	Yes	c		Yes	
88	Chiwri	No	No	No	No	c	c	c	497449	Yes	Yes	Yes	c	c		a	a	Yes	Yes		Yes	
89	Darra	No	No	No	No	Yes	Yes	c	493885	Yes	b	Yes	b	b		c	b	b	Yes		Yes	
90	Parsatthi	No	No	No	No	c	b	b	493662	Yes	b	Yes	b	b	Yes	b	b	b	b		b	
91	Dhuma (Dhooma)	No	No	No	No	b	b	b	493885	Yes	b	Yes	b	b		b	b	b	b		b	
92	Kathauli	No	No	No	No	c	c	c	495335	Yes	b	Yes	b	b	Yes	b	Yes	Yes	Yes		Yes	
93	Sakri	No	No	No	No	Yes	c	Yes	492015	c	c	b	b	b		b	c	b	c		Yes	
94	Goji	No	No	No	No	c	c	a	492015	a	c	c	c	c		b	c	c	c		Yes	

Village connected to highways,village roads, banks & credit societies (If amenities available code -Yes is given, If not available within the village , the distance range code viz; a for < 5 Kms, b for 5-10 Kms and c for 10+ kms of nearest place where facility is available is given).

Availability of miscellaneous facilities (If amenities available code -Yes is given, If not available within the village , the distance range code viz; a for < 5 Kms, b for 5-10 Kms and c for 10+ kms of nearest place where facility is available is given).

68	69	70	71	72	73	74	75	76	77	78	79	80	81	82	83	84	85	86	87	88	89	90	91	
Connected to national highway(NH)	Connected to state highway(SH)	Connected to major district road (MDR)	Connected to others district road	Pucca roads	Kutchcha roads	Water bounded macadam(WBM) roads	Navigable waterway (river/canal)(NW)	Footpaths (FP)	Commercial & Co-operative Banks	ATM	Agricultural Credit Societies	Self-Help Group (SHG)	Public distribution system (PDS) shop	Mandis / Regular market	Weekly Haat	Agricultural marketing society	Centres	Anganwadi Centre (Nutritional Centres)	Others (Nutritional Centres)	ASHA (Accredited Social Health Activist)	Community centre with/without TV	Sports Field,	Sports Club / Recreation Centre	
c	Yes	Yes	Yes	Yes	Yes	Yes			a	c	c	Yes	Yes	c	a	c	a	Yes	Yes	Yes	a	Yes	a	Sihad
c	Yes	Yes	Yes	Yes	Yes	Yes			Yes	c	Yes	Yes	Yes	c	Yes	Yes	c	Yes	Yes	Yes	Yes	Yes	a	Kosmarra
c	a	Yes	a		Yes	Yes			a	c	a	Yes	a	c	a	c	a	Yes	Yes	Yes	Yes	a	a	Deori
c	b	Yes	b		Yes	Yes			b	c	a	Yes	a	c	b	c	b	Yes	Yes	Yes	Yes	b	b	Bhendrwani
c	b	b	b	Yes	Yes	Yes			b	c	c	Yes	b	c	b	c	b	Yes	Yes	Yes	Yes	b	b	Chirpoti
c	a	Yes	b		Yes				b	c	c	Yes	b	c	b	c	b	Yes	Yes	Yes	Yes	b	b	Darri
c	b	Yes	b		Yes	Yes			b	c	a	Yes	Yes	c	b	c	b	Yes	Yes	Yes	Yes	Yes	b	Bagdehi
b	b	b	b	Yes	Yes				b	b	b	Yes	Yes	b	b	b	b	Yes	Yes	Yes	b	Yes	b	Bagoud
b	b	b	b	Yes	Yes	Yes			b	b	b	Yes	Yes	b	b	b	b	Yes	Yes	Yes	Yes	Yes	b	Chorbhatthi
b	b	b	b	Yes	Yes	Yes			b	b	b	Yes	Yes	b	b	b	b	Yes	Yes	Yes	b	Yes	b	Bhusrenga
b	b	b	b	Yes					b	b	b	Yes	Yes	b	Yes	a	Yes	Yes	Yes	Yes	Yes	Yes	b	Atang
Yes	Yes	Yes	Yes	Yes		Yes			Yes	a	Yes	Yes	Yes	a	Yes	Yes	a	a	Yes	Yes	Yes	Yes	a	Bhahtagaoon
b	b	b	b	Yes					b	b	b	Yes	a	b	b	b	Yes	Yes	Yes	Yes	Yes	Yes	b	Gobra
a	a	a	a	Yes					a	a	a	Yes	a	a	a	a	Yes	Yes	Yes	Yes	a	Yes	a	Bhalookona
a	c	a	Yes	Yes	Yes	Yes			b	c	a	Yes	b	c	a	a	Yes	Yes	Yes	Yes	c	Yes	c	Aalekhuta
b	b	b	Yes	Yes					b	b	b	Yes	b	b	Yes	b	Yes	Yes	Yes	Yes	b	Yes	b	Achhoti
b	c	b	Yes	Yes					Yes	c	Yes	Yes	Yes	c	Yes	Yes	Yes	Yes	Yes	Yes	c	Yes	c	Sivni Kalan
Yes	Yes	Yes	Yes	Yes	Yes	Yes			b	c	a	a	c	a	a	c	c	Yes	Yes	Yes	b	a	c	Kalle
a	c	a	Yes	Yes		c			a	c	a	Yes	b	c	Yes	a	c	Yes	Yes	Yes	Yes	Yes	c	Gatapar
a	c	b	Yes	Yes		c			Yes	c	a	Yes	Yes	c	Yes	Yes	c	Yes	Yes	Yes	c	Yes	c	Sirri
a	a	a	c	Yes	Yes	Yes			b	c	Yes	Yes	Yes	c	Yes	Yes	c	Yes	Yes	Yes	Yes	Yes	c	Karga
a	a	a	a	Yes	Yes	Yes			c	c	a	Yes	a	c	a	a	c	Yes	Yes	Yes	c	a	c	Kotgaon
b	b	b	c	Yes	Yes				c	c	b	Yes	b	c	b	b	c	Yes	Yes	Yes	a	c	c	Dhetha
b	b	b	c	Yes	Yes	Yes			c	c	a	Yes	a	c	a	a	c	Yes	Yes	Yes	Yes	c	c	Hatband
b	c	b	Yes	Yes	Yes	c			a	c	a	Yes	a	c	a	a	c	Yes	Yes	Yes	c	a	c	Fusera
b	c	b	Yes	Yes	Yes	c			a	c	a	Yes	Yes	c	a	a	c	Yes	Yes	Yes	c	Yes	c	Kharra
b	c	b	Yes	Yes	Yes	c			a	c	Yes	Yes	Yes	c	Yes	Yes	c	Yes	Yes	Yes	c	Yes	c	Chiwri
b	b	b	Yes	Yes	Yes	Yes			b	b	Yes	Yes	a	b	b	b	Yes	Yes	Yes	Yes	Yes	Yes	b	Darra
c	b	Yes	Yes	Yes	Yes	Yes			a	b	a	Yes	Yes	b	b	b	Yes	Yes	Yes	Yes	a	Yes	b	Parsatthi
b	a	a	Yes	Yes	Yes	Yes			b	b	b	Yes	Yes	b	b	b	Yes	Yes	Yes	Yes	Yes	Yes	b	Dhuma (Dhooma)
c	Yes	Yes	Yes	Yes	Yes	Yes			b	b	b	Yes	Yes	b	a	b	Yes	Yes	Yes	Yes	Yes	Yes	b	Kathauli
b	b	b	b	Yes	Yes	Yes			c	c	c	Yes	Yes	c	Yes	c	b	c	Yes	Yes	b	Yes	b	Sakri
c	b	b	c	Yes	Yes	Yes			c	c	a	Yes	a	c	Yes	c	c	Yes	Yes	Yes	c	Yes	c	Goji

given, If not available within the village , the distance est place where facility is available is given).

Availability of electricity (Yes/No)

Land Use

Nearest Town

Area under different types of land us

1	2	92	93	94	95	96	97	98	99	100	101	102	103	Land Use				
														104	105	106	107	108
		Cinema / Video Hall	Public Library	Public Reading Room	Newspaper Supply	Assembly Polling station	Birth & Death Registration Office	Power Supply for Domestic Use (ED)	Power Supply for Agricultural Use (EAG)	Power Supply for Commercial Use (EC)	Power Supply for All Uses (EA)	Name	Distance range code i.e. a for < 5 Kms, b for 5-10 Kms and c for 10+ kms .	Forests	Area under Non-agricultural Uses	Barren and Un-cultivable land	Permanent Pastures and Other Grazing Lands	Land Under Miscellaneous Tree Crops etc.
62	Sihad	a	a	c	Yes	Yes	Yes	No	No	No	Yes	Bhakhara	a	0	29.4	0	84.8	0
63	Kosmarra	a	a	c	Yes	Yes	Yes	No	No	No	Yes	Bhakhara	a	0	55.7	0	63.6	0
64	Deori	a	a	c	Yes	Yes	Yes	Yes	Yes	No	No	Bhakhara	a	0	22.8	0	34.3	0
65	Bhendrwani	b	b	c	Yes	Yes	Yes	Yes	Yes	No	No	Bhakhara	b	0	16.4	0	17.1	0
66	Chirpoti	b	b	c	Yes	Yes	Yes	Yes	Yes	No	No	Bhakhara	b	0	12.3	0	6.1	0
67	Darri	b	b	c	Yes	a	b	Yes	Yes	No	No	Bhakhara	b	0	8.9	0	6.2	0
68	Bagdehi	b	b	c	Yes	Yes	Yes	Yes	Yes	No	No	Bhakhara	b	0	41.7	0	62.3	0
69	Bagoud	b	b	Yes	Yes	Yes	Yes	Yes	Yes	No	No	Raipur	c	0	88.2	0	142.3	0
70	Chorbhatthi	b	b	Yes	Yes	Yes	Yes	Yes	Yes	No	No	Raipur	c	0	21.3	0	25	0
71	Bhusrenga	b	b	Yes	Yes	Yes	Yes	Yes	Yes	No	No	Raipur	c	0	24.2	0	38	0
72	Atang	b	b	b	b	Yes	Yes	Yes	Yes	No	No	Kurud	b	0	26.6	32.1	80.7	0
73	Bhahtagaon	a	a	a	a	Yes	Yes	Yes	Yes	No	No	Kurud	a	0	32.2	38.1	115.2	0
74	Gobra	b	b	b	b	Yes	Yes	Yes	Yes	No	No	Kurud	b	0	9.6	8.4	29.6	0
75	Bhalookona	a	a	a	a	Yes	a	Yes	Yes	No	No	Kurud	a	0	8.6	11.5	17.5	0
76	Aalekhuta	c	c	b	Yes	a	b	Yes	No	No	No	Kurud	c	0	17.1	0	14.4	0
77	Achhoti	b	b	Yes	Yes	Yes	Yes	Yes	No	Yes	No	Kurud	b	0	46.3	0	91.4	0
78	Sivni Kalan	c	c	Yes	Yes	Yes	Yes	Yes	No	Yes	No	Kurud	c	0	64.7	0	76.3	0
79	Kalle	c	c	a	c	Yes	a	No	No	No	Yes	Kurud	c	0	44.4	0	30.6	0
80	Gatapar	c	c	Yes	Yes	Yes	Yes	Yes	No	No	No	Kurud	c	0	26.1	0	28.9	0
81	Sirri	c	c	Yes	Yes	Yes	Yes	Yes	No	Yes	No	Kurud	c	0	66.4	0	101.7	0
82	Karga	c	c	c	Yes	Yes	Yes	No	No	No	Yes	Abhanpur	c	0	43.8	0.2	49.2	0
83	Kotgaon	c	c	c	Yes	Yes	Yes	Yes	Yes	No	No	Abhanpur	c	0	29.1	0	27	0
84	Dhetha	c	c	c	Yes	a	a	Yes	Yes	No	No	Abhanpur	c	0	14.8	0	20	0
85	Hatband	c	c	c	Yes	Yes	a	Yes	Yes	No	No	Abhanpur	c	0	17.6	0	50	0
86	Fusera	c	c	a	Yes	Yes	a	Yes	No	No	No	Kurud	c	0	19.1	0	24.2	0
87	Kharra	c	c	Yes	Yes	Yes	Yes	Yes	No	No	No	Kurud	c	0	34.4	0	40.5	0
88	Chiwri	c	c	Yes	Yes	Yes	Yes	Yes	No	No	No	Kurud	c	0	78.4	0	104.6	0
89	Darra	c	c	Yes	Yes	Yes	Yes	No	No	No	Yes	Kurud	c	0	32.8	0.2	62.7	0
90	Parsatthi	c	c	Yes	c	Yes	Yes	No	No	No	Yes	Kurud	c	0	24.3	0.4	30.2	0
91	Dhuma (Dhooma)	b	b	Yes	b	Yes	Yes	No	No	No	Yes	Gobra Nawapara	b	0	0.2	29.8	33.6	0
92	Kathauli	c	Yes	Yes	Yes	Yes	Yes	No	No	No	Yes	Kurud	c	0	0.2	106.1	69.6	29.6
93	Sakri	b	b	Yes	b	Yes	Yes	No	No	No	Yes	Kurud	c	0	97.6	10	0	12
94	Goji	c	c	c	c	Yes	Yes	No	No	No	Yes	Kurud	c	79.5	5	0	5	0

Land Use e (in hectares rounded up to one decimal place)											Name of three most important commodities manufactured			Name of Village	Serial Number
Area irrigated by source (in hectare).						Canals (C)	Wells/Tube-wells(W/TW)	Tanks/Lakes(T/L)	Water Falls(WF)	Others(O)	First	Second	Third		
Culturable Waste Land	Fallow lands other than current fallows	Current Fallows	Net Area Sown	Total Irrigated Land Area	Total Un-irrigated Land Area										
109	110	111	112	113	114	115	116	117	118	119	120	121	122	2	1
1	3.2	0.4	539.2	495	44.2	495	8.8	0	0	0				Sihad	62
0.8	7.3	1.8	670.2	634	36.2	634	74.1	0	0	0				Kosmarra	63
1	4.5	2.8	302	281	21	281	46.7	0	0	0.4				Deori	64
1.5	0.7	0.5	242.8	240.1	2.7	240.1	56	0	0	0.5				Bhendrwani	65
3.2	0.8	0.2	161.3	158.3	3	158.3	26	0	0	0.2				Chirpoti	66
2	0.6	0.1	86	85.1	0.9	85.1	12.3	0	0	0				Darri	67
1	1.9	1.4	502.7	490.2	12.5	490.2	384.3	0	0	0.6				Bagdehi	68
12	3.2	6.8	801	752.2	48.8	710	42.2	0	0	0				Bagoud	69
3.4	4	4.4	251.6	251.6	0	242.5	9.1	0	0	0				Chorbhatthi	70
3	3.5	4.6	418.2	411	7.2	351.3	59.7	0	0	0				Bhusrenga	71
6.2	5.9	2.4	555.2	551	4.2	541	10	0	0	0				Atang	72
9	1	2.4	446.2	309.9	136.3	284.9	25	0	0	0				Bhahtagaon	73
14.7	0	0.1	300.2	287	13.3	267	20	0	0	0				Gobra	74
6	3	2	140.2	86.4	53.9	76.4	10	0	0	0				Bhalookona	75
0.8	0	0	176.1	63.7	112.4	63.7	0	0	0	0				Aalekhuta	76
0	25.6	0	579.2	439.6	140	438.2	1.4	0	0	0				Achhoti	77
11.4	0	0	718.6	579.4	139.2	547.4	1.7	0	0	0				Sivni Kalan	78
9.6	5.5	1.8	253.9	190	155.8	190	0	0	0	0				Kalle	79
20.1	4.3	1.6	284.6	175.5	190	175	3.8	0	0	0				Gatapar	80
22	3.3	1.8	689.3	621	263.6	621	14.2	0	0	0				Sirri	81
13.1	6.6	4.7	491.5	479	12.5	479	0	0	0	0				Karga	82
1.9	5.9	1	240	234.5	5.5	234.5	0	0	0	0				Kotgaon	83
1	3	0.3	124.2	119.4	4.8	119.4	0	0	0	0				Dhetha	84
3.7	9.9	0.3	224.3	219.1	5.2	219.1	0	0	0	0				Hatband	85
1.4	0	0	212.7	211.5	46.5	211	0.5	0	0	0				Fusera	86
6.8	0	0	344.5	341.4	84.7	341.4	2.3	0	0	0				Kharra	87
5.3	0	0	675.5	675.3	190.2	673.5	1.7	0	0	0				Chiwri	88
0.4	5.6	0	342.3	344	0.8	339.9	0	0	0	0				Darra	89
0.2	0	0.2	216.4	212.1	4.3	212.1	0	0	0	0				Parsatthi	90
0.4	0	0	230.4	225.5	4.9	225.5	11	0	0	13.3				Dhuma (Dhooma)	91
11.6	6.1	0	347.2	252.8	83.4	252.8	8	1	0	40.1				Kathauli	92
0	1	3.1	392.7	317.1	75.6	75.6	0	0	0	0				Sakri	93
0	1.4	1.5	281.9	274.8	7.1	274.8	0	0	0	0				Goji	94

Sr.No.	Name village	Location code no.	Total area of the village (in hectares rounded up to one decimal place)	Total population (2011 census)	Number of households (2011 census)	Number of educational amenities available. (If not available within the village , the distance range code viz; a for < 5 Kms, b for 5-10 Kms and c for 10+ kms of nearest place where facility is available is given).														
						Pre-Primary school (PP)	Primary school (P)	Middle school (M)	Secondary School (S)	Senior Secondary school (SS)	Degree college of arts science & commerce (ASC)	Engineering college(EC)	Medical college (MC)	Management institute (MI)	Polytechnic (Pt)	Vocational training school /ITI	Non-formal training centre (NFTC)	Special school for disabled (SSD)	Others (specify)	
1	2	3	4	5	6	7	8	9	10	11	12	13	14	15	16	17	18	19	20	
95	Rawanguda	446863	275.3	632	139	c	1	a	a	a	c	c	c	c	c	c	c	c	c	
96	Bakli	446864	375.1	1485	275	c	1	1	a	a	c	c	c	c	c	c	c	c	c	
97	Bhainsmudi	446865	340.7	1462	282	c	2	1	a	a	c	c	c	c	c	c	c	c	c	
98	Maurikalan	446866	241.6	1396	292	b	1	1	a	a	b	c	c	c	c	c	c	c	c	
99	Kokdi	446867	417	1430	271	c	1	1	a	a	c	c	c	c	c	c	c	c	c	
100	Nari	446868	1026.1	3541	775	c	4	3	2	1	c	c	c	c	c	c	c	c	c	
101	Charbhatha	446869	465.7	1237	226	c	1	1	a	a	c	c	c	c	c	c	c	c	c	
102	Gudguda	446870	580	1706	335	c	2	1	1	b	c	c	c	c	c	c	c	c	c	
103	Sirsida	446871	467.7	1488	279	b	1	1	a	b	b	c	c	c	c	b	c	c	c	
104	Dahdaha	446872	321.3	1121	258	b	1	2	1	b	b	c	c	c	c	b	c	b	b	
105	Maurikhurd	446873	213.2	763	131	b	2	a	b	b	b	c	c	c	c	b	c	b	b	
106	Kuhkuha	446874	340.1	1178	219	b	1	1	a	b	b	c	c	c	c	b	c	b	b	
107	Bharda	446875	297.9	722	145	a	1	a	a	a	a	c	c	c	c	a	c	b	b	
108	Paraswani (Bhothli)	446876	393.3	953	173	a	1	a	a	b	b	c	c	c	c	b	c	c	c	
109	Mendaraka	446877	335.2	934	214	a	1	a	a	b	b	c	c	c	c	b	c	c	c	
110	Charmudiya	446878	472.8	2695	578	1	2	2	1	1	a	c	c	c	c	1	c	b	b	
111	Bhothli (Khurd)	446879	355.3	1363	278	a	1	a	a	a	a	c	c	c	c	a	c	b	b	
112	Rakhi	446880	621.7	2240	415	b	2	1	a	b	b	c	c	c	c	b	c	b	b	
113	Parkhanda	446881	916	3305	640		4	1	1	b	b	c	c	c	c	b	c	c	c	
114	Nawagaon	446882	315.5	934	183	a	1	a	a	a	a	c	c	c	c	a	c	b	b	
115	Gadadih	446883	411.4	1324	280	b	1	a	b	b	b	c	c	c	c	b	c	c	c	
116	Umarda	446884	389.4	1201	233	a	1	1	b	b	b	b	b	c	c	b	b	c	c	
117	Kamraude	446885	309.4	997	221	a	2	a	a	a	b	c	c	c	c	b	b	c	c	
118	Mandraud	446886	864.9	3123	626	1	5	3	2	2	b	c	c	c	c	b	b	c	c	
119	Kanharपुरi	446887	469.8	1318	254	a	1	1	a	a	a	c	c	c	c	a	c	b	b	
120	Bhaloojhulan	446888	260	742	124	b	1	a	b	b	b	c	c	c	c	b	c	b	b	
121	Dadesara	446889	430.7	1594	332	a	1	1	a	a	c	c	c	c	c	a	c	a	a	
122	Charra	446890	1054.7	3403	655	a	2	1	1	a	a	c	c	c	c	a	c	1	1	
123	Mongara	446891	481.3	1607	288	b	1	1	a	a	b	c	c	c	c	b	c	a	a	
124	Kokadi	446892	265.3	761	160	a	1	a	a	a	a	c	c	c	c	a	c	a	a	
125	Bangar	446893	411.8	1381	272	b	1	1	a	b	b	c	c	c	c	b	c	a	a	
126	Khaira	446894	314.2	1045	184	b	1	1	b	b	b	c	c	c	c	b	c	a	a	
127	Katalbod	446895	434	1794	328	1	3	2	1	1	b	c	c	c	c	b	c	a	a	

Number of Medical Amenities available. (If not available within the village , the distance range code viz; a for < 5 Kms, b for 5-10 Kms and c for 10+ kms of nearest place where facility is available is given).											Number of Non-Government Medical Amenities available.					Availability of drinking water - Yes / No					Name village					
Community health centre (CHC)	Primary health centre (PHC)	Primary health sub centre (PHS)	Maternity and child welfare centre (MCW)	T.B. clinic (TBC)	Hospital-allopathic (HA)	Hospital-alternative medicine (HO)	Dispensary (D)	Veterinary hospital (VH)	Mobile health clinic (MHC)	Family welfare centre (FWC)	Charitable non Govt. hospital/Nursing home.	Medical practitioner with MBBS Degree	Medical practitioner with other degree	Medical practitioner with no degree	Traditional practitioner and faith healer .	Medicine Shop	Others	Tap water (Treated/Untreated)	Well water (Covered / Uncovered well)	Hand Pump		Tube wells / Bore well	Spring	River / Canal	Tank / Pond / Lake	Others
21	22	23	24	25	26	27	28	29	30	31	32	33	34	35	36	37	38	39	40	41	42	43	44	45	46	
c	b	a	a		c	c	b	c	c		0	0	0	0	0	0	0	No	No	Yes	No	No	Yes	Yes	No	Rawanguda
c	b	a	a	c		c	a	c	c		0	0	2	0	0	0	0	No	Yes	Yes	No	No	Yes	Yes	No	Bakli
c	a	a	a		a	l	a	a	c		0	0	1	0	0	0	0	No	No	Yes	Yes	No	Yes	Yes	No	Bhainsmudi
c	c	a	a	c	c	c	a	c	c		0	0	0	3	0	0	0	No	Yes	Yes	No	No	No	No	No	Maurikalan
c	c	a	c	c	c	c	a	c	c		0	0	1	1	1	0	0	No	No	Yes	No	No	No	No	No	Kokdi
c	l	l	c	c	c	c	l	c	c		0	0	4	0	0	2	0	No	No	Yes	No	No	No	No	No	Nari
c	c	b	b	c	c	c	a	c	c		0	1	0	1	0	0	0	No	Yes	Yes	No	No	No	No	No	Charbatha
c	c	a	a	c	c	c	b	c	c		0	1	3	0	0	0	0	No	Yes	Yes	No	No	No	No	No	Gudguda
b	b	l	l	b	c	b	b	b	b		0	1	0	3	0	0	0	No	No	Yes	No	No	No	No	No	Sirsida
a	a	l	a	b	c	b	b	b	b		0	0	0	0	0	0	0	Yes	Yes	Yes	Yes	No	No	Yes	No	Dahdaha
b	b	a	b	b	c	b	b	b	b		0	0	0	0	0	0	0	Yes	Yes	Yes	Yes	No	No	Yes	No	Maurikhurd
b	b	a	b	b	c	b	b	b	b		0	0	0	0	0	0	0	Yes	Yes	Yes	Yes	No	No	Yes	No	Kuhkuha
a	a	a	a	a	c	a	a	a	a		0	0	0	0	0	0	0	Yes	Yes	Yes	Yes	No	No	Yes	No	Bharda
b	b	b	b	b	b	b	b	b	b		0	0	0	0	0	0	0	No	No	Yes	Yes	No	No	Yes	No	Paraswani (Bhothli)
b	b	a	b	b	b	b	b	b	b		0	0	0	0	0	0	0	No	Yes	Yes	No	No	Yes	Yes	No	Mendaraka
a	a	l	a	a	a	a	a	a	a		0	0	0	2	0	0	0	Yes	Yes	Yes	Yes	No	Yes	Yes	No	Charmudiya
a	a	a	a	a	a	a	a	a	a		0	0	0	0	0	0	0	No	Yes	Yes	No	No	Yes	Yes	No	Bhothli (Khurd)
b	b	l	b	b	b	b	l	b	b		0	0	0	0	0	0	0	Yes	Yes	Yes	Yes	No	Yes	Yes	No	Rakhi
b	l	l	b	b	c	b	b	b	b		0	1	4	0	0	0	0	Yes	Yes	Yes	Yes	No	Yes	Yes	No	Parkhanda
a	a	a	a	a	c	a	a	a	a		0	0	2	0	0	0	0	Yes	Yes	Yes	Yes	No	Yes	Yes	No	Nawagaon
b	a	l	a	a	c	a	a	a	a		0	0	1	0	0	0	0	Yes	Yes	Yes	Yes	No	Yes	Yes	No	Gadadih
b	b	b	b	b	b	b	b	b	b		0	0	0	0	0	0	0	Yes	Yes	Yes	Yes	No	Yes	Yes	No	Umarda
c	c	a	c	c	c	c	c	c	c		0	0	3	0	0	0	0	Yes	Yes	Yes	Yes	No	Yes	Yes	No	Kamraude
b	b	l	b	b		b	b	b	b		0	0	0	0	0	0	0	Yes	Yes	Yes	Yes	No	Yes	Yes	No	Mandraud
a	a	a	a	a	a	a	a	a	a		0	0	2	0	0	0	0	No	No	Yes	Yes	No	No	No	No	Kanharpuri
b	b	b	b	b	b	b	b	b	b		0	0	1	1	0	0	0	No	No	Yes	No	No	No	No	No	Bhaloojhulan
a	a	l	a	a	a	a	a	a	a		0	0	0	0	0	0	0	No	No	Yes	Yes	No	No	No	No	Dadesara
a	a	a	a	a	a	a	a	a	a		0	0	1	1	0	0	0	No	No	Yes	No	No	No	No	No	Charra
b	b	b	b	b	b	b	b	b	b		0	1	0	1	0	0	0	No	No	Yes	Yes	No	No	No	No	Mongara
a	a	a	a	a	a	a	a	a	a		0	1	0	1	0	0	0	Yes	No	Yes	No	No	No	No	No	Kokadi
b	b	a	b	b	b	b	b	b	b		0	1	0	3	0	0	0	Yes	No	Yes	Yes	No	No	No	No	Bangar
b	b	a	b	b	b	b	b	b	b		0	0	0	0	0	0	0	Yes	No	Yes	Yes	No	No	No	No	Khaira
b	b	l	b	b		l	b	b	b		0	1	0	1	0	0	0	Yes	No	Yes	Yes	No	No	No	No	Katalbod
																										2

Sr.No.	Name village	Availability of toilet & others Yes / No				Communication and transport facilities (If amenities available code -Yes is given except for Village Pin Code ,If not available within the village , the distance range code viz; a for < 5 Kms, b for 5-10 Kms and c for 10+ kms of nearest place where facility is available is given).																
		Community toilet including bath.	Community toilet excluding bath.	Rural sanitary mart or sanitary hardware outlet available near the village.	Community bio- gas or recycle of waste for productive use.	Post office(PO)	Sub post office (SPO)	Post & Telegraph office (P&TO)	Village Pin Code	Telephones (Land lines)	Public call office (PCO)	Mobile phone coverage	Internet cafes/ Common service centre (CSC)	Private courier facility	Bus service (Public & Private)	Railway stations	Auto/Modified Autos	Taxis and Vans	Tractors	Cycle-pulled rickshaws(Manual & Machine driven)	Carts driven by animals	Sea /River ferry service
1	2	47	48	49	50	51	52	53	54	55	56	57	58	59	60	61	62	63	64	65	66	67
95	Rawanguda	No	No	No	No	c	c	a	493558	b	c	c	c	c		b	c	c	c		Yes	
96	Bakli	No	No	No	No	c	c	a	493558	a	c	c	c	c		b	c	c	c		Yes	
97	Bhainsmudi	No	No	No	No	Yes	c	Yes	493663	Yes	c	Yes	c	c	Yes	c	c	c	c		Yes	
98	Maurikalan	No	No	No	No	c	c	c	493663	Yes	Yes	Yes	a	c	Yes	b	a	a	c		Yes	
99	Kokdi	No	No	No	No	c	c	c	493663	c	a	Yes	a	c		c	a	a	c		Yes	
100	Nari	No	No	No	No	Yes	c	c	493663	Yes	Yes	Yes	Yes	c	Yes	c	Yes	Yes	Yes		Yes	
101	Charbhatha	No	No	No	No	c	c	c	493663	c	a	Yes	a	c		c	c	c	c		Yes	
102	Gudguda	No	No	No	No	c	c	c	495119	c	c	Yes	c	c		c	c	c	c		Yes	
103	Sirsida	No	No	No	No	b	b	b	495683	Yes	Yes	Yes	b	b		b	b	b	b		Yes	
104	Dahdaha	No	No	No	No	Yes	b	b	493663	Yes	b	Yes	b	b	Yes	a	Yes	Yes	b		Yes	
105	Maurikhurd	No	No	No	No	b	b	b	493663	Yes	b	Yes	b	b	Yes	b	Yes	Yes	b		Yes	
106	Kuhkuha	No	No	No	No	b	b	b	493663	Yes	b	Yes	b	b	Yes	a	Yes	Yes	b		Yes	
107	Bharda	No	No	No	No	a	a	a	493662	Yes	a	Yes	a	a	Yes	a	Yes	Yes	a		Yes	
108	Paraswani (Bhothli)	No	No	No	No	b	b	b	493558	b	b	Yes	b	b		b	b	b	b		Yes	
109	Mendaraka	No	No	No	No	b	a	b	493663	b	b	Yes	b	b		b	b	b	b		Yes	
110	Charmudiya	No	No	No	No	Yes	Yes	a	493663	a	a	Yes	a	a	Yes	Yes	a	a	Yes		Yes	
111	Bhothli (Khurd)	No	No	No	No	a	a	a	493663	a	a	Yes	a	a		a	a	a	Yes		Yes	
112	Rakhi	No	No	No	No	b	a	b	493663	b	b	Yes	b	b	Yes	a	b	Yes	Yes		Yes	
113	Parkhanda	No	No	No	No	Yes	b	b	495683	Yes	b	Yes	b	b	Yes	c	Yes	Yes	Yes		Yes	
114	Nawagaon	No	No	No	No	a	a	a	493663	Yes	a	Yes	a	a	Yes	b	Yes	Yes	a		Yes	
115	Gadadih	No	No	No	No	a	a	a	495119	Yes	a	Yes	a	a	Yes	b	Yes	Yes	a		Yes	
116	Umarada	No	No	No	No	b	a	b	495683	Yes	b	b	b	b		b	b	b	Yes		Yes	
117	Kamraude	No	No	Yes	No	c	c	c	493663	a	a	Yes	c	c	Yes	b	c	c	Yes		Yes	
118	Mandraud	No	No	No	No	Yes	Yes	b	493663	Yes	b	b	b	b	Yes	c	b	Yes	Yes	Yes	Yes	
119	Kanharpuri	No	No	No	No	a	a	a	493663	Yes	a	Yes	a	a		a	a	a	Yes		Yes	
120	Bhaloojhulan	No	No	No	No	b	b	b	493663	Yes	b	Yes	b	b		b	b	b	Yes		Yes	
121	Dadesara	No	No	No	No	a	a	a	493663	Yes	a	Yes	a	a	Yes	a	a	Yes	Yes		Yes	
122	Charra	No	No	No	No	a	a	a	493663	Yes	Yes	Yes	a	a		a	a	a	Yes		Yes	
123	Mongara	No	No	No	No	b	b	b	493663	Yes	Yes	Yes	b	b		b	a	b	Yes	Yes	Yes	
124	Kokadi	No	No	No	No	a	a	a	493663	Yes	Yes	Yes	a	a		a	Yes	a	Yes	Yes	Yes	
125	Bangar	No	No	No	No	b	b	b	493663	Yes	Yes	Yes	b	b		b	a	b	Yes		Yes	
126	Khaira	No	No	No	No	b	b	b	493663	Yes	Yes	Yes	b	b		b	a	b	Yes	Yes	Yes	
127	Katalbod	No	No	No	No	Yes	b	b	493663	Yes	Yes	Yes	b	b		b	Yes	Yes	Yes	Yes	Yes	

Village connected to highways,village roads, banks & credit societies (If amenities available code -Yes is given, If not available within the village , the distance range code viz; a for < 5 Kms, b for 5-10 Kms and c for 10+ kms of nearest place where facility is available is given).

Availability of miscellaneous facilities (If amenities available code -Yes is given, If not available within the village , the distance range code viz; a for < 5 Kms, b for 5-10 Kms and c for 10+ kms of nearest place where facility is available is given).

68	69	70	71	72	73	74	75	76	77	78	79	80	81	82	83	84	85	86	87	88	89	90	91	
Connected to national highway(NH)	Connected to state highway(SH)	Connected to major district road (MDR)	Connected to others district road	Pucca roads	Kutchcha roads	Water bounded macadam(WBM) roads	Navigable waterway (river/canal)(NW)	Footpaths (FP)	Commercial & Co-operative Banks	ATM	Agricultural Credit Societies	Self-Help Group (SHG)	Public distribution system (PDS) shop	Mandis / Regular market	Weekly Haat	Agricultural marketing society	Centres	Anganwadi Centre (Nutritional Centres)	Others (Nutritional Centres)	ASHA (Accredited Social Health Activist)	Community centre with/without TV	Sports Field,	Sports Club / Recreation Centre	
c	b	b	c	Yes	Yes	Yes			c	c	c	a	a	c	b	c	c	Yes	Yes	Yes	c	a	c	Rawanguda
c	a	a	c	Yes	Yes	Yes			c	c	c	Yes	Yes	c	a	a	c	Yes	Yes	Yes	c	Yes	c	Bakli
c	Yes	Yes	c	Yes	Yes	Yes			c	c	c	Yes	Yes	c	a	b	c	Yes	Yes	Yes	c	c	c	Bhainsmudi
c	c	Yes	Yes	Yes	Yes	Yes			c	c	b	Yes	Yes	c	Yes	Yes	Yes	Yes	Yes	Yes	c	Yes	c	Maurikalan
c	c	a	Yes	Yes	Yes	Yes	c		c	c	Yes	Yes	Yes	c	Yes	Yes	Yes	Yes	Yes	Yes	c	a	c	Kokdi
c	c	Yes	Yes	Yes	Yes	Yes	c		c	c	a	Yes	Yes	c	Yes	a	Yes	Yes	Yes	Yes	c	Yes	c	Nari
c	c	a	Yes	Yes	Yes	Yes	c		c	c	b	Yes	b	c	Yes	b	Yes	Yes	Yes	Yes	c	a	c	Charbhatha
c	c	b	Yes	Yes	Yes	Yes			c	c	a	Yes	a	c	Yes	a	Yes	Yes	Yes	Yes	c	Yes	c	Gudguda
b	b	b	Yes	Yes	Yes	Yes			b	b	Yes	Yes	Yes	b	Yes	Yes	Yes	Yes	Yes	Yes	b	a	b	Sirsida
b	b	b	b	Yes	Yes	Yes			b	b	b	Yes	Yes	b	a	b	b	Yes	Yes	Yes	Yes	Yes	b	Dahdaha
b	b	b	b	Yes	Yes	Yes			b	b	b	Yes	a	b	a	b	b	Yes	Yes	Yes	Yes	Yes	b	Maurikhurd
b	b	b	b	Yes	Yes	Yes			b	b	b	Yes	Yes	b	Yes	b	b	Yes	Yes	Yes	Yes	Yes	b	Kuhkuha
a	a	a	a	Yes	Yes	Yes			a	a	a	Yes	a	a	a	a	a	Yes	Yes	Yes	Yes	Yes	a	Bharda
a	b	b	Yes	Yes	Yes				b	b	b	Yes	b	b	b	b	b	Yes	Yes	Yes	Yes	Yes	b	Paraswani (Bhothli)
b	b	b	Yes	Yes					b	b	b	Yes	b	b	b	b	b	Yes	Yes	Yes	Yes	Yes	b	Mendaraka
Yes	Yes	Yes	Yes	Yes	Yes				a	a	a	Yes	a	a	a	a	a	Yes	Yes	Yes	a	Yes	a	Charmudiya
b	a	a	a	Yes					a	a	a	Yes	Yes	a	a	a	a	Yes	Yes	Yes	Yes	Yes	a	Bhothli (Khurd)
a	b	Yes	Yes	Yes	Yes	Yes	c		Yes	b	Yes	Yes	Yes	b	b	a	Yes	Yes	Yes	Yes	b	Yes	b	Rakhi
b	b	b	b	Yes	Yes	Yes			b	b	a	Yes	Yes	b	Yes	b	b	Yes	Yes	Yes	Yes	Yes	b	Parkhanda
a	a	a	a	Yes	Yes	Yes			a	a	Yes	Yes	Yes	a	Yes	a	a	Yes	Yes	Yes	Yes	Yes	a	Nawagaon
b	a	a	a	Yes	Yes	Yes			a	a	Yes	Yes	Yes	b	Yes	b	a	Yes	Yes	Yes	Yes	Yes	a	Gadadih
b	b	b	Yes	Yes	Yes	Yes			b	b	a	Yes	a	b	b	b	b	Yes	Yes	Yes	b	Yes	b	Umarda
a	c	Yes	c	Yes	Yes	Yes	c		b	c	b	Yes	a	b	a	b	Yes	Yes	Yes	Yes	c	Yes	Yes	Kamraude
b	b	Yes	Yes	Yes	Yes				b	b	a	Yes	Yes	b	Yes	a	b	Yes	Yes	Yes	b	Yes	Yes	Mandraud
a	a	a	a	Yes	Yes	Yes			a	a	a	Yes	a	a	a	a	a	Yes	Yes	Yes	a	Yes	a	Kanharpuri
b	b	b	b	Yes	Yes	Yes			b	b	b	Yes	a	b	b	b	b	Yes	Yes	Yes	b	Yes	b	Bhaloojhulan
Yes	Yes	Yes	Yes	Yes	Yes	Yes			a	a	a	Yes	Yes	a	a	a	a	Yes	Yes	Yes	a	Yes	a	Dadesara
a	a	a	a	Yes	Yes	Yes			a	a	Yes	Yes	Yes	a	a	a	a	Yes	Yes	Yes	a	Yes	a	Charra
b	b	b	Yes	Yes	Yes	Yes	Yes		a	b	a	Yes	a	b	b	b	b	Yes	Yes	Yes	Yes	Yes	b	Mongara
a	a	a	Yes	Yes	Yes	Yes			a	a	a	Yes	a	a	a	a	a	Yes	Yes	Yes	Yes	a	a	Kokadi
b	b	b	Yes	Yes	Yes	Yes			a	b	a	Yes	a	b	b	b	b	Yes	Yes	Yes	Yes	Yes	b	Bangar
b	b	b	Yes	Yes	Yes	Yes	Yes		a	b	a	Yes	a	b	b	a	b	Yes	Yes	Yes	Yes	Yes	b	Khaira
b	b	b	Yes	Yes	Yes	Yes			a	b	a	Yes	a	b	Yes	a	b	Yes	Yes	Yes	Yes	Yes	b	Katalbod

given, If not available within the village , the distance est place where facility is available is given).

Availability of electricity (Yes/No)

Land Use

Nearest Town

Area under different types of land us

1	2	92	93	94	95	96	97	98	99	100	101	102	103	Land Use				
														104	105	106	107	108
		Cinema / Video Hall	Public Library	Public Reading Room	Newspaper Supply	Assembly Polling station	Birth & Death Registration Office	Power Supply for Domestic Use (ED)	Power Supply for Agricultural Use (EAG)	Power Supply for Commercial Use (EC)	Power Supply for All Uses (EA)	Name	Distance range code i.e. a for < 5 Kms, b for 5-10 Kms and c for 10+ kms .	Forests	Area under Non-agricultural Uses	Barren and Un-cultivable land	Permanent Pastures and Other Grazing Lands	Land Under Miscellaneous Tree Crops etc.
95	Rawanguda	c	c	a	Yes	Yes	a	No	No	No	Yes	Kurud	c	0	41.7	5	0	0
96	Bakli	c	c	Yes	c	Yes	Yes	No	No	No	Yes	Kurud	c	0	69.4	0	18	0
97	Bhainsmudi	c	c	Yes	Yes	Yes	Yes	No	No	No	Yes	Kurud	c	0	80.6	7	0	0
98	Maurikalan	c	c	Yes	Yes	Yes	Yes	No	No	No	Yes	Kurud	c	0	17	0	39.2	0
99	Kokdi	c	c	Yes	Yes	Yes	Yes	No	No	No	Yes	Kurud	c	0	23.6	0	48.2	0
100	Nari	c	c	Yes	Yes	Yes	Yes	No	No	No	Yes	Kurud	c	0	184.8	0	104.1	0
101	Charbhatha	c	c	Yes	Yes	Yes	Yes	No	No	No	Yes	Kurud	c	0	119.2	0	69.1	0
102	Gudguda	c	c	Yes	Yes	Yes	Yes	No	No	No	Yes	Kurud	c	0	84.8	0	80.8	0
103	Sirsida	b	b	Yes	Yes	Yes	Yes	No	No	No	Yes	Kurud	b	0	80.4	0	66.7	0
104	Dahdaha	b	Yes	b	Yes	Yes	Yes	Yes	Yes	No	No	Kurud	b	0	31.2	0	17.3	0
105	Maurikhurd	b	b	b	Yes	Yes	Yes	Yes	Yes	No	No	Kurud	b	0	18.2	0	24.5	0
106	Kuhkuha	b	Yes	b	Yes	Yes	Yes	Yes	Yes	No	No	Kurud	b	0	26.3	0	27.3	0
107	Bharda	a	a	a	Yes	Yes	Yes	Yes	Yes	No	No	Kurud	a	0	21.2	0	21.7	0
108	Paraswani (Bhothli)	b	b	Yes	Yes	Yes	Yes	Yes	Yes	No	No	Kurud	b	0	28.3	0	49.2	0
109	Mendaraka	b	b	b	Yes	Yes	a	Yes	Yes	No	No	Kurud	b	0	24	0	19.5	0
110	Charmudiya	a	a	Yes	Yes	Yes	Yes	No	No	No	Yes	Kurud	a	0	71.3	0	36.6	0
111	Bhothli (Khurd)	a	a	Yes	Yes	Yes	Yes	Yes	Yes	No	No	Kurud	a	0	21.4	0	32.4	0
112	Rakhi	b	b	Yes	Yes	Yes	Yes	No	No	No	Yes	Kurud	b	0	38.9	0	29.4	0
113	Parkhanda	b	b	b	Yes	Yes	Yes	No	No	No	Yes	Kurud	b	0	60.2	120.5	33.2	0
114	Nawagaon	a	a	a	Yes	Yes	Yes	Yes	Yes	No	No	Kurud	a	0	8.2	12.8	26.6	0
115	Gadadih	a	a	b	Yes	Yes	Yes	Yes	Yes	No	No	Kurud	b	0	18	41.8	30.9	0
116	Umarada	Yes	b	b	b	Yes	Yes	No	No	No	Yes	Kurud	b	0	25.5	0	24.5	0
117	Kamraude	c	c	b	c	Yes	Yes	No	No	No	Yes	Kurud	c	0	22.8	0	23	0
118	Mandraud	b	b	b	b	Yes	Yes	No	No	No	Yes	Kurud	b	0	210.9	0	94.6	0
119	Kanharpuri	a	a	Yes	a	Yes	Yes	Yes	Yes	No	No	Raipur	c	0	46.8	0	34	0
120	Bhaloojhulan	b	b	Yes	Yes	Yes	Yes	Yes	Yes	No	No	Raipur	c	0	11.1	0	30	0
121	Dadesara	a	a	Yes	Yes	Yes	Yes	No	No	No	Yes	Raipur	c	0	47.9	0	20.1	0
122	Charra	a	a	Yes	Yes	Yes	Yes	No	No	No	Yes	Raipur	c	0	63.6	0	92.8	0
123	Mongara	b	b	Yes	Yes	Yes	Yes	No	No	No	Yes	Kurud	b	0	25.2	0	61.5	0
124	Kokadi	a	a	Yes	Yes	Yes	Yes	No	No	No	Yes	Kurud	a	0	15.7	0	51.2	0
125	Bangar	b	b	Yes	Yes	Yes	Yes	No	No	No	Yes	Kurud	b	0	21.2	0	62.9	0
126	Khaira	b	b	a	Yes	Yes	a	No	No	No	Yes	Kurud	b	0	14.1	0	32.8	0
127	Katalbod	b	b	Yes	Yes	Yes	Yes	No	No	No	Yes	Kurud	b	0	19.3	0	53.6	0

Land Use											Name of three most important commodities manufactured				
Area (in hectares rounded up to one decimal place)						Area irrigated by source (in hectare).					First	Second	Third		
Culturable Waste Land	Fallow lands other than current fallows	Current Fallows	Net Area Sown	Total Irrigated Land Area	Total Un-irrigated Land Area	Canals (C)	Wells/Tube-wells(W/TW)	Tanks/Lakes(T/L)	Water Falls(WF)	Others(O)	First	Second	Third	Name of Village	Serial Number
109	110	111	112	113	114	115	116	117	118	119	120	121	122	2	1
6	1.2	1	220.4	164.8	55.5	164.8	0	0	0	0				Rawanguda	95
0	2.6	1.2	283.9	281.9	2	281	0	0	0	0.9				Bakli	96
0	1.4	1.1	250.6	197.3	54.3	196.3	1	0	0	0				Bhainsmudi	97
3.3	3.2	0.3	178.5	164.3	34.8	153.7	9.6	0	0	1				Maurikalan	98
11.2	13	0	321.1	309.3	33.1	301.2	7	0	0	1.1				Kokdi	99
45	14.1	14.4	663.6	633.1	368.2	313.3	310	0	0	9.8				Nari	100
1.6	1.1	3	271.7	324.3	46.9	247.8	70	0	0	6.6				Charbhatha	101
70.1	7.6	4.4	332.3	379.6	66.2	291.5	80.1	0	0	8				Gudguda	102
9	2.2	10	299.4	349.1	35.5	280.3	59.6	0	0	9.1				Sirsida	103
10.1	0	0	262.7	260.4	2.4	215.4	45	0	0	0				Dahdaha	104
1.2	4.9	1.1	163.3	158.5	4.8	138	20.4	0	0	0				Maurikhurd	105
7	8	10.3	261.1	253.9	7.4	207.7	46.2	0	0	0				Kuhkuha	106
5.5	3.6	6.1	239.8	227	12.8	197.4	29.6	0	0	0				Bharda	107
3.7	2	0.2	309.9	313	169.9	310.4	2.6	0	0	0				Paraswani (Bhothli)	108
2.5	0.7	0.2	288.4	295.1	127.8	295.1	0	0	0	0				Mendaraka	109
2.3	1	2.2	359.4	269.3	297.8	263.1	6.2	0	0	0				Charmudiya	110
1	0.4	1.9	298.3	310.2	147.7	306.7	1.2	0	0	0				Bhothli (Khurd)	111
10	4.6	1.1	537.7	458.8	441.3	431.3	27.6	0	0	0				Rakhi	112
3.8	0.2	1	697.1	556.3	140.8	406.3	150	0	0	0				Parkhanda	113
0.4	0.2	0	267.3	265.2	2.1	264.9	0.3	0	0	0				Nawagaon	114
0.8	1.4	0.4	318.1	117.5	200	0	116.6	0	0	0.9				Gadadih	115
1.4	0	0	338	334.1	3.9	273.4	60.7	0	0	0				Umarda	116
7.4	0.6	0	255.6	220.8	34	160.1	60.7	0	0	0				Kamraude	117
35.8	3.8	0	519.9	341.4	178.5	165.9	175.5	0	0	0				Mandraud	118
1.4	0.7	0	387	222.7	164.3	213.9	8.8	0	0	0				Kanharpuri	119
1.4	0	0	217.4	156.3	61.1	154	2.3	0	0	0				Bhaloojhulan	120
0	1	0	361.7	222.6	139.1	202	20.6	0	0	0				Dadesara	121
13.3	3	0	882	508	0	495.2	12.8	0	0	0				Charra	122
3.8	3.7	1.2	385.8	384	1.8	378.4	5.6	0	0	0				Mongara	123
1.8	0.4	0.1	196.1	127	69.1	96.4	30.6	0	0	0				Kokadi	124
5.7	3.4	0.4	318.3	256.6	61.7	152.1	104.5	0	0	0				Bangar	125
2.1	0.6	0.7	263.9	263.9	1	203.5	59.4	0	0	1				Khaira	126
1.2	1.2	0.5	358.2	356.7	1.5	223.4	133.3	0	0	0				Katalbod	127

Sr.No.	Name village	Location code no.	Total area of the village (in hectares rounded up to one decimal place)	Total population (2011 census)	Number of households (2011 census)	Number of educational amenities available. (If not available within the village , the distance range code viz; a for < 5 Kms, b for 5-10 Kms and c for 10+ kms of nearest place where facility is available is given).													
						Pre-Primary school (PP)	Primary school (P)	Middle school (M)	Secondary School (S)	Senior Secondary school (SS)	Degree college of arts science & commerce (ASC)	Engineering college(EC)	Medical college (MC)	Management institute (MI)	Polytechnic (Pt)	Vocational training school /ITI	Non-formal training centre (NFTC)	Special school for disabled (SSD)	Others (specify)
1	2	3	4	5	6	7	8	9	10	11	12	13	14	15	16	17	18	19	20
128	Parswani	446896	208	615	117	a	1	a	a	a	b	c	c	c	c	b	c	a	
129	Sidhaurikalan	446897	355.1	1392	280	a	1	1	1	a	b	c	c	c	c	b		b	
130	Sidhaurikhurd	446898	328.8	1335	262	a	1	1	a	a	c	c	c	c	c	c	c	b	
131	Seldeep	446899	364.6	1564	295	a	1	1	1		c	c	c	c	c	c		b	
132	Joratarai	446900	456.7	1124	235	b	1	1	a	b	c	c	c	c	c	c		b	
Block T O T A L :			56326.1	197683	39138	18	197	116	41	21	3	0	0	0	0	1	0	1	0

Number of Medical Amenities available. (If not available within the village , the distance range code viz; a for < 5 Kms, b for 5-10 Kms and c for 10+ kms of nearest place where facility is available is given).													Number of Non-Government Medical Amenities available.					Availability of drinking water - Yes / No								
Community health centre (CHC)	Primary health centre (PHC)	Primary health sub centre (PHS)	Maternity and child welfare centre (MCW)	T.B. clinic (TBC)	Hospital-allopathic (HA)	Hospital-alternative medicine (HO)	Dispensary (D)	Veterinary hospital (VH)	Mobile health clinic (MHC)	Family welfare centre (FWC)	Charitable non Govt. hospital/Nursing home.	Medical practitioner with MBBS Degree	Medical practitioner with other degree	Medical practitioner with no degree	Traditional practitioner and faith healer .	Medicine Shop	Others	Tap water (Treated/Untreated)	Well water (Covered / Uncovered well)	Hand Pump	Tube wells / Bore well	Spring	River / Canal	Tank / Pond / Lake	Others	Name village
21	22	23	24	25	26	27	28	29	30	31	32	33	34	35	36	37	38	39	40	41	42	43	44	45	46	2
b	b	a	a	b	b	a	b	b	b	b	0	0	0	1	0	0	0	Yes	No	Yes	Yes	No	No	Yes	No	Parswani
b	b	1	b	b	b	b	b	b	b	b	0	0	2	0	0	0	0	Yes	No	Yes	Yes	No	No	Yes	No	Sidhaurikalan
c	c	a	a	c	c	a	c	c	c	c	0	0	0	2	0	0	0	Yes	No	Yes	Yes	No	Yes	Yes	No	Sidhaurikhurd
c	c	1	a	c	c	a	c	c	c	c	0	0	1	0	0	0	0	Yes	No	Yes	Yes	No	Yes	Yes	No	Seldeep
c	c	b	b	c	c	c	c	c	c	c	0	0	1	1	0	0	0	Yes	No	Yes	Yes	No	Yes	Yes	No	Joratarai
0	6	38	5	0	0	2	23	8	0	0	4	52	113	62	8	19	0	58	77	132	75	0	64	103	0	

Sr.No.	Name village	Availability of toilet & others Yes / No				Communication and transport facilities (If amenities available code -Yes is given except for Village Pin Code ,If not available within the village , the distance range code viz; a for < 5 Kms, b for 5-10 Kms and c for 10+ kms of nearest place where facility is available is given).																
		Community toilet including bath.	Community toilet excluding bath.	Rural sanitary mart or sanitary hardware outlet available near the village.	Community bio- gas or recycle of waste for productive use.	Post office(PO)	Sub post office (SPO)	Post & Telegraph office (P&TO)	Village Pin Code	Telephones (Land lines)	Public call office (PCO)	Mobile phone coverage	Internet cafes/ Common service centre (CSC)	Private courier facility	Bus service (Public & Private)	Railway stations	Auto/Modified Autos	Taxis and Vans	Tractors	Cycle-pulled rickshaws(Manual & Machine driven)	Carts driven by animals	Sea /River ferry service
1	2	47	48	49	50	51	52	53	54	55	56	57	58	59	60	61	62	63	64	65	66	67
128	Parswani	No	No	No	No	b	a	b	493663	b	b	Yes	b	b	b	b	b	b	Yes	Yes		
129	Sidhaurikalan	No	No	No	No	b	a	b	493663	b	b	Yes	b	b	b	b	b	b	Yes	Yes		
130	Sidhaurikhurd	No	No	No	No	c	a	c	493663	c	c	Yes	c	c	c	c	c	c		Yes		
131	Seldeep	No	No	No	No	c	c	c	493663	c	c	Yes	c	c	c	c	c	c		Yes		
132	Joratarai	No	No	No	No	c	b	c	493663	c	c	Yes	c	c	c	c	c	c	Yes	Yes		
Block T O T A L :		0	0	4	0	25	7	3	132	68	25	112	2	2	65	3	23	50	85	27	130	8

Village connected to highways,village roads, banks & credit societies (If amenities available code -Yes is given, If not available within the village , the distance range code viz; a for < 5 Kms, b for 5-10 Kms and c for 10+ kms of nearest place where facility is available is given).

Availability of miscellaneous facilities (If amenities available code -Yes is given, If not available within the village , the distance range code viz; a for < 5 Kms, b for 5-10 Kms and c for 10+ kms of nearest place where facility is available is given).

68	69	70	71	72	73	74	75	76	77	78	79	80	81	82	83	84	85	86	87	88	89	90	91	2
b	b	b	Yes	Yes	Yes	Yes			b	b	b	Yes	a	b	a	b	Yes	Yes	Yes	Yes	b	Yes	b	Parswani
b	b	b	Yes	Yes	Yes	Yes			b	b	b	Yes	Yes	b	Yes	b	Yes	Yes	Yes	Yes	b	Yes	b	Sidhaurikalan
c	c	c	Yes	Yes	Yes	Yes			b	c	b	Yes	Yes	c	Yes	b	Yes	Yes	Yes	Yes	c	Yes	c	Sidhaurikhurd
c	c	c	c	Yes	Yes	Yes			b	c	b	Yes	Yes	c	Yes	c	Yes	Yes	Yes	Yes	c	Yes	c	Seldeep
c	c	c	Yes	Yes	Yes	Yes			b	c	b	Yes	Yes	c	Yes	b	Yes	Yes	Yes	Yes	c	Yes	c	Joratarai
11	12	42	75	125	104	112	10	0	11	0	25	125	60	4	65	16	42	129	132	132	54	105	4	

given, If not available within the village , the distance
est place where facility is available is given).

Availability of
electricity
(Yes/No)

Land Use
Nearest Town Area under different types of land us

1	2	92	93	94	95	96	97	98	99	100	101	102	103	104	105	106	107	108	
		Cinema / Video Hall	Public Library	Public Reading Room	Newspaper Supply	Assembly Polling station	Birth & Death Registration Office	Power Supply for Domestic Use (ED)	Power Supply for Agricultural Use (EAG)	Power Supply for Commercial Use (EC)	Power Supply for All Uses (EA)	Name	Distance range code i.e. a for < 5 Kms, b for 5-10 Kms and c for 10+ kms .	Forests	Area under Non-agricultural Uses	Barren and Un-cultivable land	Permanent Pastures and Other Grazing Lands	Land Under Miscellaneous Tree Crops etc.	
128	Parswani	b	b	a	Yes	Yes	a	No	No	No	Yes	Kurud	b	0	10.8	0	16.2	0	
129	Sidhaurikalan	b	b	Yes	Yes	Yes	Yes	No	No	No	Yes	Kurud	b	0	23.5	0	35.7	0	
130	Sidhaurikhurd	c	c	Yes	Yes	Yes	Yes	No	No	No	Yes	Kurud	c	0	17.6	0	39.5	0	
131	Seldeep	c	c	Yes	Yes	Yes	Yes	No	No	No	Yes	Kurud	c	0	93.7	0	18.7	0	
132	Joratarai	c	c	Yes	Yes	Yes	Yes	No	No	No	Yes	Kurud	c	0	119.9	0	13.1	6.8	
Block TOTAL :		1	11	84	113	128	109	51	34	7	81		0	0	79.5	4934	432.3	5529.9	48.4

Land Use											Name of three most important commodities manufactured			Name of Village	Serial Number
e (in hectares rounded up to one decimal place)						Area irrigated by source (in hectare).					First	Second	Third		
Culturable Waste Land	Fallow lands other than current fallows	Current Fallows	Net Area Sown	Total Irrigated Land Area	Total Un-irrigated Land Area	Canals (C)	Wells/Tube-wells(W/TW)	Tanks/Lakes(T/L)	Water Falls(WF)	Others(O)	First	Second	Third		
109	110	111	112	113	114	115	116	117	118	119	120	121	122	2	1
2.6	1.4	1.1	175.8	286.1	26.2	169.7	114.4	0	0	0				Parswani	128
2.9	2	3.6	287.4	448.8	72.3	441.8	7.1	0	0	0				Sidhaurikalan	129
1.9	1.7	2.8	265.5	445.1	54.7	427.5	17.6	0	0	0				Sidhaurikhurd	130
1	0.9	1	249.2	438.8	49.8	396	42.8	0	0	0				Seldeep	131
0	3.6	1.1	312.2	371	145.6	285.8	85.2	0	0	0				Joratarai	132
772.4	446.9	317.2	43764.6	42092.7	9461.6	36012.5	6879.4	21	0						

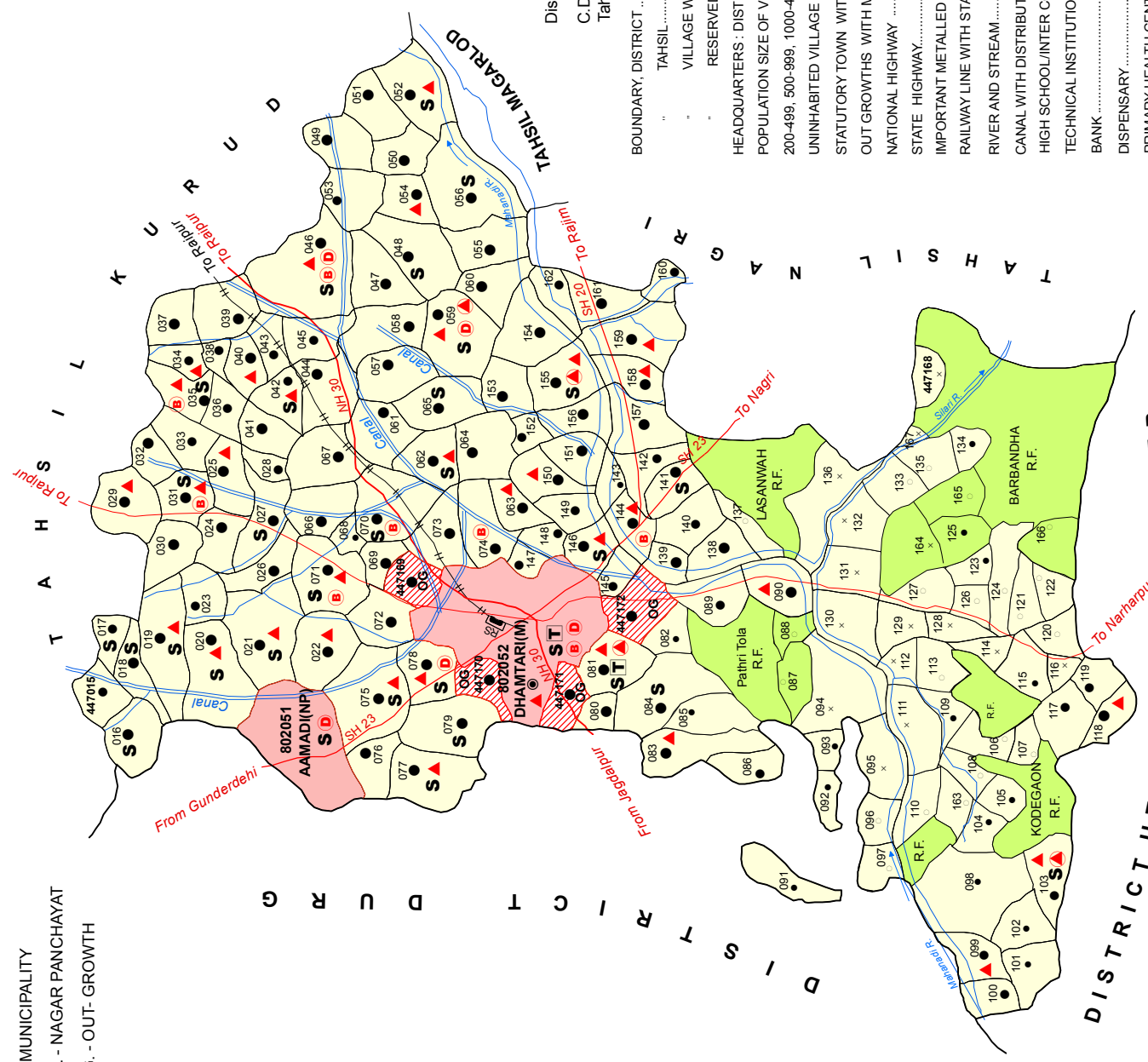
INDIA
 CHHATTISGARH
TAHSIL DHAMTARI
 C.D.BLOCK DHAMTARI
 DISTRICT DHAMTARI

M - MUNICIPALITY
 N.P. - NAGAR PANCHAYAT
 O.G. - OUT-GROWTH



- 447169 - Arjuni (O.G.)
- 447170 - Ratna Bandha (O.G.)
- 447171 - Rudri (O.G.)
- 447172 - Shyamtarai (O.G.)

Total Number of C.D.Block.....	01
Total Number of Towns.....	02
Total Number of Villages.....	154
Total Area (in sq.kms.).....	678.83
Total Population.....	279833
Distance from District Headquarters to Tahsil Headquarters.....	00 Kms.



District Headquarters is also the Tahsil/C.D.Block Headquarters
 C.D.Block Boundary of Dhamtari is Co-Terminus with
 Tahsil Boundary Excluding , Statutory Towns.

- BOUNDARY, DISTRICT.....
- TAHSIL.....
- VILLAGE WITH MDDS CODE.....
- RESERVED- FOREST WITH NAME.....
- HEADQUARTERS : DISTRICT.....
- POPULATION SIZE OF VILLAGES BELOW 200.....
- UNINHABITED VILLAGE WITH MDDS CODE.....
- STATUTORY TOWN WITH MDDS CODE.....
- OUT GROWTHS WITH MDDS CODE.....
- NATIONAL HIGHWAY.....
- STATE HIGHWAY.....
- IMPORTANT METALLED ROADS.....
- RAILWAY LINE WITH STATION, NARROW GAUGE.....
- RIVER AND STREAM.....
- CANAL WITH DISTRIBUTARY.....
- HIGH SCHOOL/INTER COLLEGE.....
- TECHNICAL INSTITUTIONS.....
- BANK.....
- DISPENSARY.....
- PRIMARY HEALTH CENTRE.....
- OTHER MEDICAL SERVICES.....

DISTRICT UTTAR BASTAR KANKER

Alphabetical list of Villages alongwith location code 2001 and 2011

Serial No.	Name of Village	2011 Census MDDS Code Number	2001 Location Code Number
1	2	3	4
Name of CD Block: DHAMTARI (0112)			
Name of Sub-Dist: Dhamtari (0003)			
1	Achhota	447144	01608700
2	Adekanha	447163	01610600
3	Akla Dongri	447103	01604600
4	Amethi	447149	01609200
5	Amlidih	447016	01595500
6	Angara	447036	01597400
7	Aroud	447123	01606600
8	Aroud	447158	01610100
9	Bagodar	447160	01610300
10	Bagtarai	447018	01595700
11	Baliyara	447064	01600200
12	Banjari	447152	01609500
13	Barari	447138	01608100
14	Barbandha	447125	01606800
15	Bargari	447115	01605800
16	Barna	447052	01599000
17	Basant	447136	01607900
18	Batrel	447112	01605500
19	Beltara	447085	01602800
20	Bendra Nawagaon	447080	01602200
21	Bhanpuri	447022	01596100
22	Bharari	447162	01610500
23	Bhatgaon	447081	01602300
24	Bhawarmara	447161	01610400
25	Bhidavar	447119	01606200
26	Bhothipar	447023	01596200
27	Bhothli	447065	01600300
28	Bhoyna	447141	01608400
29	Bijnapuri	447043	01598100
30	Biretara	447025	01596400
31	Bishrampur	447092	01603500
32	Bodachhapar	447053	01599100
33	Bodra	447062	01600000
34	Bodra (Puri)	447040	01597800
35	Borid Khurd	447083	01602600
36	Chapgaon	447095	01603800
37	Chawar	447094	01603700
38	Chhati	447046	01598400
39	Chikhli	447100	01604300
40	Dahi	447035	01597400
41	Dangi Macha	447088	01603100
42	Dargahan	447024	01596300

Serial No.	Name of Village	2011 Census MDDS Code Number	2001 Location Code Number
1	2	3	4
43	Dargahan	447116	01605900
44	Darri	447156	01609900
45	Demar	447071	01600900
46	Deopur	447060	01599800
47	Deori	447054	01599200
48	Dhaurabhatha	447041	01597900
49	Dhimar Tikur	447055	01599300
50	Dodki	447063	01600100
51	Doma	447031	01597000
52	Donar	447056	01599400
53	Gagra	447058	01599600
54	Gangrel	447090	01603300
55	Gopalpuri	447042	01598000
56	Gujra	447029	01596800
57	Hankara	447034	01597300
58	Harfar	447126	01606900
59	Harfatarai	447147	01609000
60	Jangalpara	447164	01610700
61	Janwargaon	447157	01610000
62	Jhiriya	447048	01598600
63	Junwani	447032	01597100
64	Kalarbahra	447165	01610800
65	Kalartarai	447150	01609300
66	Kandel	447059	01599700
67	Kandri	447135	01607800
68	Kanidabri	447148	01609100
69	Karetha	447145	01608800
70	Kasawahi	447086	01602900
71	Kashi	447038	01597600
72	Khamhariya	447033	01597200
73	Khapri	447072	01601000
74	Kharenga	447155	01609800
75	Khartuli	447077	01601700
76	Khertha	447111	01605400
77	Khirgitola	447087	01603000
78	Kisanpuri	447121	01606400
79	Kodagahan	447108	01605100
80	Kodegaon	447117	01606000
81	Kodegaon Mal	447104	01604700
82	Kodegaon Ryt	447105	01604800
83	Kohka	447102	01604500
84	Kokdi	447130	01607300
85	Koliyari	447098	01604100
86	Koliyari	447146	01608900
87	Korlama	447129	01607200
88	Kosmi	447113	01605600

VILLAGE AND TOWN DIRECTORY

Serial No.	Name of Village	2011 Census MDDS Code Number	2001 Location Code Number
1	2	3	4
89	Kotabharri	447137	01608000
90	Kurmatarai	447027	01596600
91	Kurra (Irra)	447019	01595800
92	Lamkeni	447114	01605700
93	Leelar	447159	01610200
94	Limtara	447067	01600500
95	Loharsi (Loharsing)	447079	01601900
96	Madai Bhata	447017	01595600
97	Madwa Pathra	447091	01603400
98	Malgaon	447109	01605200
99	Maradeo	447089	01603200
100	Mategahan	447101	01604400
101	Mathuradih	447142	01608500
102	Mokha	447015	01595400
103	Mongari	447133	01607600
104	Mongra Gahan	447118	01606100
105	Mudpar	447128	01607100
106	Mudpar	447139	01608200
107	Mujgahan	447078	01601800
108	Nawagaon	447049	01598700
109	Nawagaon	447153	01609600
110	Nawagaon Khurd	447082	01602500
111	Pahariyakonha	447166	01610900
112	Palarao	447168	01611100
113	Pandri Pani (Jangalpara)	447106	01604900
114	Pandri Pani (Malgujari)	447107	01605000
115	Parastarai	447076	01601600
116	Parewadih	447066	01600400
117	Parsuli (Amethi)	447151	01609400
118	Patelguda	447122	01606500
119	Patoud	447124	01606700
120	Piparchhedi	447026	01596500
121	Piparchhedi	447057	01599500
122	Potiyadih	447075	01601500
123	Puri	447044	01598200
124	Ranwa	447020	01595900
125	Rawanguda	447028	01596700
126	Riwagahan	447030	01596900
127	Sambalpur	447070	01600800
128	Sankra	447061	01599900
129	Sarangpuri	447154	01609700
130	Sarsopuri	447045	01598300
131	Satiyara	447110	01605300
132	Sehradabri	447073	01601200
133	Semra	447037	01597500
134	Semra	447050	01598800

Serial No.	Name of Village	2011 Census MDDS Code Number	2001 Location Code Number
1	2	3	4
135	Senchuwa	447039	01597700
136	Seoni Khurd	447051	01598900
137	Shakarwara	447140	01608300
138	Shankardah	447074	01601300
139	Siltara	447127	01607000
140	Singhola	447120	01606300
141	Soram	447084	01602700
142	Supli Konha	447167	01611000
143	Tarsinwa	447021	01596000
144	Telnisatti (Telinsatti)	447069	01600700
145	Tendu Kona	447143	01608600
146	Themli	447132	01607500
147	Themsra	447131	01607400
148	Tirra	447099	01604200
149	Tuma Bahra	447093	01603600
150	Tumabujurg	447097	01604000
151	Tumakhurd	447096	01603900
152	Udena	447047	01598500
153	Urpoti	447134	01607700
154	Uslapur	447068	01600600

CENSUS OF INDIA 2011

AMENITIES AND

Name of District:- Dhamtari

Name of CD Block:-DHAMTARI

Sr.No.	Name village	Location code no.	Total area of the village (in hectares rounded up to one decimal place)	Total population (2011 census)	Number of households (2011 census)	Number of educational amenities available. (If not available within the village , the distance range code viz; a for < 5 Kms, b for 5-10 Kms and c for 10+ kms of nearest place where facility is available is given).														
						Pre-Primary school (PP)	Primary school (P)	Middle school (M)	Secondary School (S)	Senior Secondary school (SS)	Degree college of arts science & commerce (ASC)	Engineering college(EC)	Medical college (MC)	Management institute (MI)	Polytechnic (Pt)	Vocational training school /ITI	Non-formal training centre (NFTC)	Special school for disabled (SSD)	Others (specify)	
1	2	3	4	5	6	7	8	9	10	11	12	13	14	15	16	17	18	19	20	
1	Mokha	447015	330.5	531	108		1	1	b	b	c	c	c	c	c	c	c	c	c	
2	Amlidih	447016	326.4	1382	261	c	1	1	1	b	c	c	c	c	c	c	c	c	c	
3	Madai Bhata	447017	213.7	803	209	1	3	1	1	a	c	c	c	c	c	c	c	c	c	
4	Bagtarai	447018	291.6	1004	209		1	1	1	1	c	c	c	c	c		c	c		
5	Kurra (Irta)	447019	641.7	2160	425	c	2	1	1	1	c	c	c	c	c	c	c	c	c	
6	Ranwa	447020	810.9	3223	621	1	2	2	1	a	c	c	c	c	c	c	c	c	c	
7	Tarsinwa	447021	905.5	2787	585	c	2	1	1	a	c	c	c	c	c	c		c		
8	Bhanpuri	447022	642.9	2361	456	b	2	1	b	b	c	c	c	c	c	c			b	
9	Bhothipar	447023	289.3	864	142	a	1	1	b		c	c	c	c	c	c				
10	Dargahan	447024	316.2	1143	223	b	1	1	a	b	c	c	c	c	c	c	c	c	c	
11	Biretara	447025	424.6	1525	275	a	1	1	a	a	c	c	c	c	c	c	c	c	c	
12	Piparchhedhi	447026	442	2022	391	c	1	1	a	a	c	c	c	c	c	c	c	c	c	
13	Kurmatarai	447027	269.4	1232	254	b	1	1	1	a	b	c	c	c	c	c	b	c		
14	Rawanguda	447028	300.9	898	169	b	1	1	b	b	c	c	c	c	c	c	c	c	c	
15	Gujra	447029	558.7	2363	479	a	1	1	a	a	c	c	c	c	c	c		c		
16	Riwagahan	447030	420.7	1462	281	c	1	1	a	b	c	c	c	c	c	c	c	c	c	
17	Doma	447031	403.9	1945	408	1	1	1	1	1	c	c	c	c	c	c		c		
18	Junwani	447032	266.7	1094	197	a	1	a	a	a	c	c	c	c	c	c	c	c	c	
19	Khamhariya	447033	369	945	204	a	1	1	a	a	c	c	c	c	c	c	c	c	c	
20	Hankara	447034	186.1	587	114	a	1	1	a	a	c	c	c	c	c	c		c		
21	Dahi	447035	359.9	1780	396	1	1	1	1	1	c	c	c	c	c	c		c		
22	Angara	447036	293.2	978	173	1	1	1	a	b	c	c	c	c	c	c		c		
23	Semra	447037	369.8	1264	221	1	1	1	a	a	c	c	c	c	c	c		c		
24	Kashi	447038	171.8	551	106	1	1	1	b	a	c	c	c	c	c	c		c		
25	Senchuwa	447039	503.8	1330	262	1	1	1	b	b	c	c	c	c	c	c		c		
26	Bodra (Puri)	447040	337.2	1021	207	b	1	1	a	a	c	c	c	c	c	c	c	c	c	
27	Dhaurabhatha	447041	318.7	1054	185	b	1	1	a	b	c	c	c	c	c	c	c	c	c	
28	Gopalpuri	447042	232.2	894	161	b	1	1	1	b	c	c	c	c	c	c	c	c	c	
29	Bijnapuri	447043	168.8	792	159	a	1	1	a	a	c	c	c	c	c	b	c	c		

- VILLAGE DIRECTORY

LAND USE (AS IN 2009)

Location CodeNo:-412

Location CodeNo:-0112

Number of Medical Amenities available. (If not available within the village, the distance range code viz; a for < 5 Kms, b for 5-10 Kms and c for 10+ kms of nearest place where facility is available is given).										Number of Non-Government Medical Amenities available.					Availability of drinking water - Yes / No						Name village					
21	22	23	24	25	26	27	28	29	30	31	32	33	34	35	36	37	38	39	40	41		42	43	44	45	46
Community health centre (CHC)	Primary health centre (PHC)	Primary health sub centre (PHS)	Maternity and child welfare centre (MCW)	T.B. clinic (TBC)	Hospital-allopathic (HA)	Hospital-alternative medicine (HO)	Dispensary (D)	Veterinary hospital (VH)	Mobile health clinic (MHC)	Family welfare centre (FWC)	Charitable non Govt. hospital/Nursing home.	Medical practitioner with MBBS Degree	Medical practitioner with other degree	Medical practitioner with no degree	Traditional practitioner and faith healer .	Medicine Shop	Others	Tap water (Treated/Untreated)	Well water (Covered / Uncovered well)	Hand Pump	Tube wells / Bore well	Spring	River / Canal	Tank / Pond / Lake	Others	
c	c	b	c	c	c	b	c	c	c	c	0	0	0	0	2	0	0	Yes	No	Yes	Yes	No	No	No	No	Mokha
c	c	a	c	c	c	c	a	c	c	c	0	0	0	1	1	0	0	Yes	No	Yes	Yes	No	No	No	No	Amlidih
c	c	a	c	c	c	c	a	c	c	c	0	0	0	1	2	0	0	Yes	No	Yes	Yes	No	No	No	No	Madai Bhata
c	c	a	c	c	c	c	a	c	c	c	0	0	0	2	2	0	0	Yes	No	Yes	Yes	No	No	No	No	Bagtarai
b	c	1	c	c	c	c	1	c	c	c	0	0	0	2	2	0	0	Yes	No	Yes	Yes	No	No	No	No	Kurra (Irra)
b	c	1	c	c	c	c	a	c	c	c	0	0	0	7	2	0	0	Yes	No	Yes	Yes	No	No	No	No	Ranwa
c	c	1	c	c	c	c	b	c	c	c	0	0	5	0	0	0	0	Yes	No	Yes	Yes	No	Yes	Yes	No	Tarsinwa
b	b	1	b	b	b	b	b	b	b	b	0	0	2	0	0	0	0	Yes	No	Yes	Yes	No	Yes	Yes	No	Bhanpuri
c	c	a	c	c	c	c	c	c	c	c	0	0	0	0	0	0	0	Yes	No	Yes	Yes	No	No	Yes	No	Bhothipar
b	b	b	b	b		b	b	c	c	c	0	0	0	2	0	0	0	Yes	No	Yes	No	No	Yes	Yes	No	Dargahan
a	b	1	a	a	a	c	a	c	c	c	0	0	1	1	0	0	0	Yes	No	Yes	Yes	No	No	Yes	No	Biretara
b	b	a	c	c		b	a	c	c	c	0	0	3	2	0	0	0	No	No	Yes	Yes	No	Yes	Yes	No	Piparchhedi
b	b	b	b	b		b	a	b	b	b	0	0	2	0	0	0	0	No	Yes	Yes	Yes	No	Yes	Yes	No	Kurmatarai
b	b	a	a	b	c	c	b	b	c	c	0	0	0	2	0	0	0	No	No	Yes	No	No	No	Yes	No	Rawangunda
1	b		1	1	1	1	c	a	c	c	0	0	0	1	1	1	0	Yes	No	Yes	Yes	No	No	Yes	No	Gujra
b	b	b	b	b		b	b	c	c	c	0	0	3	0	0	0	0	Yes	No	Yes	Yes	No	Yes	Yes	No	Riwagahan
a	b	1	a	a	a	a	a	1	c	c	0	0	3	0	0	0	0	Yes	No	Yes	Yes	No	No	Yes	No	Doma
a	c	a	a	a	c		a	c	c	c	0	0	0	1	0	0	0	Yes	No	Yes	Yes	No	No	Yes	No	Junwani
a	b	a	a	a	a	c	a	c	c	c	0	0	0	1	0	0	0	Yes	Yes	Yes	Yes	No	No	Yes	No	Khamhariya
b	b	b	1	b	c	b	b	c	c	c	0	0	0	1	2	0	0	No	No	Yes	Yes	No	No	Yes	No	Hankara
b	c	1	1	b	1	b	b	c	c	c	0	0	0	4	5	0	0	Yes	Yes	Yes	Yes	No	Yes	Yes	No	Dahi
c	c	a	a	c	c	c	b	2	c	c	0	0	0	1	2	0	0	Yes	No	Yes	No	No	Yes	Yes	No	Angara
c	c	a	a	c	c	c	c	c	c	c	0	0	0	3	3	0	0	No	Yes	Yes	Yes	No	Yes	Yes	No	Semra
c	c	a	a	c	c	c	c	c	c	c	0	0	0	4	2	0	0	No	No	Yes	No	No	Yes	Yes	No	Kashi
c	c	b	b	c	c	c	c	c	c	c	0	0	0	5	3	0	0	Yes	Yes	Yes	Yes	No	Yes	Yes	No	Senchuwa
b	b	1	1	b	c	c	a	c	c	c	0	0	0	1	0	0	0	No	Yes	Yes	No	No	No	Yes	No	Bodra (Puri)
b	b	a	a	b	c	c	b	c	c	c	0	0	0	2	0	0	0	No	No	Yes	No	No	Yes	Yes	No	Dhaurabhatha
b	c	1	b	b	c	c	a	c	c	c	0	0	1	0	0	0	0	Yes	No	Yes	Yes	No	No	Yes	No	Gopalpuri
b	b	a	b	b	c	c	a	c	c	c	0	0	0	2	0	0	0	No	Yes	Yes	No	No	No	Yes	No	Bijnapuri

CENSUS OF INDIA 2011

AMENITIES AND

Name of District:- Dhamtari

Name of CD Block:-DHAMTARI

Sr.No.	Name village	Availability of toilet & others Yes / No				Communication and transport facilities (If amenities available code -Yes is given except for Village Pin Code ,If not available within the village , the distance range code viz; a for < 5 Kms, b for 5-10 Kms and c for 10+ kms of nearest place where facility is available is given).																	
		Community toilet including bath.	Community toilet excluding bath.	Rural sanitary mart or sanitary hardware outlet available near the village.	Community bio- gas or recycle of waste for productive use.	Post office(PO)	Sub post office (SPO)	Post & Telegraph office (P&TO)	Village Pin Code	Telephones (Land lines)	Public call office (PCO)	Mobile phone coverage	Internet cafes/ Common service centre (CSC)	Private courier facility	Bus service (Public & Private)	Railway stations	Auto/Modified Autos	Taxis and Vans	Tractors	Cycle-pulled rickshaws(Manual & Machine driven)	Carts driven by animals	Sea /River ferry service	
1	2	47	48	49	50	51	52	53	54	55	56	57	58	59	60	61	62	63	64	65	66	67	
1	Mokha	No	No	No	No	c	b	c	494337	Yes	a	Yes	c	c	c	c	c	Yes	Yes	Yes			
2	Amlidih	No	No	No	No	c	a	c	491229	Yes	a	Yes	c	c	c	c	c	Yes	Yes	Yes			
3	Madai Bhata	No	No	No	No	c	b	c	494444	Yes	Yes	Yes	c	c	Yes	c	c	c	Yes	Yes	Yes		
4	Bagtarai	No	No	No	No	c	b	c	494444	Yes	Yes	Yes	c	c	Yes	c	c	c	Yes	Yes	Yes		
5	Kurra (Irra)	No	No	No	No	c	b	c	494444	Yes	a	Yes	c	c	Yes	c	c	c	Yes	Yes	Yes		
6	Ranwa	No	No	No	No	c	a	c	494444	Yes	a	Yes	c	c	Yes	c	c	Yes	Yes	Yes	Yes		
7	Tarsinwa	No	No	No	No	Yes	Yes	c	494444	Yes	c	Yes	c	c	Yes	c	c	c	Yes	Yes	Yes		
8	Bhanpuri	No	No	No	No	b	b	b	493773	Yes	b	Yes	b	b	b	b	b	Yes		Yes			
9	Bhothipar	No	No	No	No	c	a	c	494444	a	a	Yes	a	c	c	c	c	Yes		b			
10	Dargahan	No	No	No	No	c	b	c	493773	Yes	b	Yes	c	c	Yes	c	Yes	c	Yes		Yes		
11	Biretara	No	No	No	No	c	a	c	493770	c	c	Yes	c	c	Yes	c	c	Yes	Yes	Yes	Yes		
12	Piparchhedi	No	No	No	No	c	a	c	493773	Yes	a	Yes	a	c	c	Yes	a	Yes		Yes			
13	Kurmatarai	No	No	No	No	b	a	b	493773	Yes	a	Yes	b	b	Yes	b	Yes	b	Yes		Yes		
14	Rawanguda	No	No	No	No	b	c	c	496224	c	c	Yes	c	c	Yes	a	a	a	Yes		Yes		
15	Gujra	No	No	No	No	c	a	c	493770	c	c	Yes	c	c	Yes	c	c	Yes	Yes	Yes	Yes		
16	Riwagahan	No	No	No	No	c	a	c	494333	Yes	b	Yes	c	c	Yes	c	Yes	c	Yes		Yes		
17	Doma	No	No	No	No	Yes	Yes	c	493770	Yes	c	Yes	c	c	Yes	c	c	Yes	Yes	Yes	Yes		
18	Junwani	No	No	No	No	c	a	c	493770	c	c	Yes	c	c	Yes	c	a	Yes	Yes	Yes	Yes		
19	Khamhariya	No	No	No	No	c	a	c	493770	Yes	c	Yes	c	c	Yes	c	c	Yes	Yes	Yes	Yes		
20	Hankara	No	No	No	No	a	c	c	493770	Yes	Yes	Yes	c	c	b	Yes	b	Yes	Yes	Yes	Yes		
21	Dahi	No	No	No	No	Yes	c	c	493770	Yes	Yes	Yes	c	c	Yes	b	Yes	b	Yes	Yes	Yes		
22	Angara	No	No	No	No	Yes	c	c	493770	Yes	Yes	Yes	c	c	Yes	b	b	Yes	Yes	Yes	Yes		
23	Semra	No	No	No	No	a	c	c	493663	Yes	Yes	Yes	c	c	b	a	Yes	Yes	Yes	Yes			
24	Kashi	No	No	No	No	a	c	c	493770	Yes	Yes	Yes	c	c	b	a	b	Yes	Yes	Yes			
25	Senchuwa	No	No	No	No	a	c	c	493663	Yes	Yes	Yes	c	c	b	a	a	Yes	Yes	Yes			
26	Bodra (Puri)	No	No	No	No	a	c	c	491223	c	c	Yes	c	c	Yes	a	c	a	Yes	Yes	Yes		
27	Dhaurabhatha	No	No	No	No	b	c	c	491223	Yes	c	Yes	c	c	Yes	a	a	a	Yes		Yes		
28	Gopalpuri	No	No	No	No	a	c	c	496224	c	c	Yes	c	c	a	c	c	Yes	Yes	Yes			
29	Bijnapuri	No	No	No	No	a	b	c	493663	a	a	Yes	c	c	a	a	a	a	Yes	Yes			

- VILLAGE DIRECTORY

LAND USE (AS IN 2009)

Location CodeNo:-412

Location CodeNo:-0112

Village connected to highways,village roads, banks & credit societies (If amenities available code -Yes is given, If not available within the village , the distance range code viz; a for < 5 Kms, b for 5-10 Kms and c for 10+ kms of nearest place where facility is available is given).

Availability of miscellaneous facilities (If amenities available code -Yes is given, If not available within the village , the distance range code viz; a for < 5 Kms, b for 5-10 Kms and c for 10+ kms of nearest place where facility is available is given).

68	69	70	71	72	73	74	75	76	77	78	79	80	81	82	83	84	85	86	87	88	89	90	91	
Connected to national highway(NH)	Connected to state highway(SH)	Connected to major district road (MDR)	Connected to others district road	Pucca roads	Kutchcha roads	Water bounded macadam(WBM) roads	Navigable waterway (river/canal)(NW)	Footpaths (FP)	Commercial & Co-operative Banks	ATM	Agricultural Credit Societies	Self-Help Group (SHG)	Public distribution system (PDS) shop	Mandis / Regular market	Weekly Haat	Agricultural marketing society	Centres	Anganwadi Centre (Nutritional Centres)	Others (Nutritional Centres)	ASHA (Accredited Social Health Activist)	Community centre with/without TV	Sports Field,	Sports Club / Recreation Centre	

c	c	a	Yes	Yes	Yes	Yes			b	c	b	Yes	a	c	b	b	c	Yes	Yes	Yes	c	Yes	c	Mokha
c	c	a	Yes	Yes	Yes	Yes			b	c	a	Yes	Yes	c	Yes	c	c	Yes	Yes	Yes	c	Yes	c	Amlidih
c	c	Yes	Yes	Yes	Yes	Yes			a	c	a	Yes	Yes	Yes	Yes	a	Yes	Yes	Yes	Yes	c	Yes	c	Madai Bhata
c	c	Yes	Yes	Yes	Yes	Yes			b	c	a	Yes	a	c	a	a	c	Yes	Yes	Yes	c	Yes	c	Bagtarai
c	c	Yes	Yes	Yes	Yes	Yes			c	c	Yes	Yes	Yes	c	Yes	c	c	Yes	Yes	Yes	c	Yes	c	Kurra (Irra)
c	c	Yes	Yes	Yes	Yes	Yes			a	c	a	Yes	Yes	c	Yes	a	Yes	Yes	Yes	Yes	c	Yes	c	Ranwa
c	c	c	Yes	Yes	Yes	Yes	c		a	c	Yes	Yes	Yes	c	Yes	a	c	Yes	Yes	Yes	c	Yes	c	Tarsinwa
b	b	b	Yes	Yes	Yes	Yes	c		b	b	b	Yes	Yes	b	Yes	b	b	Yes	Yes	Yes	b	Yes	b	Bhanpuri
c	c	c	a	a	Yes	a	c		a	c	a	Yes	a	c	a	a	c	Yes	Yes	c	c	Yes	c	Bhothipar
c	c	Yes	Yes	Yes	Yes	Yes			b	c	b	Yes	Yes	c	Yes	b	Yes	Yes	Yes	Yes	c	Yes	c	Dargahan
c	c	Yes	Yes	Yes	Yes	Yes	c		c	c	a	Yes	Yes	c	Yes	a	Yes	Yes	Yes	Yes	c	Yes	c	Biretara
b	c	b	Yes	Yes	Yes	Yes			b	c	b	Yes	Yes	c	Yes	b	Yes	Yes	Yes	Yes	b	Yes	b	Piparchhedi
b	Yes	Yes	Yes	Yes	Yes	Yes			a	b	a	Yes	Yes	b	a	a	Yes	Yes	Yes	Yes	b	Yes	b	Kurmatarai
a	a	a	Yes	Yes	Yes	Yes	Yes		b	c	b	Yes	a	c	a	a	Yes	Yes	Yes	Yes	c	Yes	c	Rawanguda
c	c	Yes	Yes	Yes	Yes	Yes	c		c	c	a	Yes	Yes	c	Yes	a	Yes	Yes	Yes	Yes	c	Yes	c	Gujra
c	c	Yes	Yes	Yes	Yes	Yes			b	c	b	Yes	a	Yes	Yes	b	Yes	Yes	Yes	Yes	c	Yes	c	Riwagahan
c	c	Yes	Yes	Yes	Yes	Yes	c		Yes	c	Yes	Yes	Yes	c	Yes	Yes	Yes	Yes	Yes	Yes	c	Yes	c	Doma
c	c	a	Yes	Yes	Yes	Yes	c		c	c	a	Yes	Yes	c	Yes	a	Yes	Yes	Yes	Yes	c	Yes	c	Junwani
c	c	Yes	Yes	Yes	Yes	Yes	c		c	c	a	Yes	Yes	c	Yes	a	Yes	Yes	Yes	Yes	c	Yes	c	Khamhariya
b	b	a	c	Yes	Yes	Yes	a		c	c	a	Yes	Yes	Yes	a	c	c	Yes	Yes	Yes	c	Yes	c	Hankara
b	b	Yes	c	Yes	Yes	Yes	Yes		Yes	c	Yes	Yes	Yes	Yes	Yes	c	c	Yes	Yes	Yes	c	Yes	c	Dahi
b	b	Yes	Yes	Yes	Yes	Yes	Yes		a	c	a	a	a	c	a	a	c	Yes	Yes	Yes	c	Yes	c	Angara
a	a	a	Yes	Yes	Yes	Yes	Yes		a	c	a	Yes	Yes	Yes	Yes	c	c	Yes	Yes	Yes	Yes	Yes	c	Semra
b	b	a	c	Yes	Yes	Yes	Yes		a	c	a	Yes	a	Yes	a	c	c	Yes	Yes	Yes	c	Yes	c	Kashi
a	a	a	Yes	Yes	Yes	Yes	Yes		a	c	a	Yes	a	c	a	c	c	Yes	Yes	Yes	c	Yes	c	Senchuwa
a	a	Yes	c	Yes	Yes	Yes	Yes		b	c	Yes	Yes	Yes	c	a	c	Yes	Yes	Yes	Yes	c	Yes	c	Bodra (Puri)
a	a	a	Yes	Yes	Yes	Yes	Yes		c	c	a	Yes	Yes	c	Yes	c	Yes	Yes	Yes	Yes	c	Yes	c	Dhaurabhatha
a	a	a	Yes	Yes	Yes	Yes	Yes		b	c	b	Yes	a	c	b	c	Yes	Yes	Yes	Yes	c	Yes	c	Gopalpuri
a	a	a	Yes	Yes	Yes	Yes			b	c	a	Yes	Yes	c	a	c	Yes	Yes	Yes	Yes	c	Yes	c	Bijnapuri

CENSUS OF INDIA 2011

AMENITIES AND

Name of District:- Dhamtari

Name of CD Block:-DHAMTARI

i, If not available within the village , the distance range here facility is available is given).

Availability of electricity (Yes/No)

Land Use

Nearest Town

Area under different types of lar

1	2	92	93	94	95	96	97	98	99	100	101	102	Land Use				
													103	104	105	106	107
		Cinema / Video Hall	Public Library	Public Reading Room	Newspaper Supply	Assembly Polling station	Birth & Death Registration Office	Power Supply for Domestic Use (ED)	Power Supply for Agricultural Use (EAG)	Power Supply for Commercial Use (EC)	Power Supply for All Uses (EA)	Name	Distance range code i.e. a for < 5 Kms, b for 5-10 Kms and c for 10+ kms .	Forests	Area under Non-agricultural Uses	Barren and Un-cultivable land	Permanent Pastures and Other Grazing Lands
1	Mokha	c	c	a	Yes	Yes	a	No	No	No	Yes	Dhamtari	c	0	22.1	0	27.9
2	Amlidih	c	c	Yes	Yes	Yes	Yes	No	No	No	Yes	Dhamtari	c	0	26.8	0	28.2
3	Madaï Bhata	c	c	a	Yes	Yes	a	No	No	No	Yes	Dhamtari	c	0	16.8	0	33
4	Bagtarai	c	c	Yes	Yes	Yes	Yes	No	No	No	Yes	Dhamtari	c	0	20.2	0	28.4
5	Kurra (Irra)	c	c	Yes	Yes	Yes	Yes	No	No	No	Yes	Dhamtari	c	0	48.2	0	50.8
6	Ranwa	c	c	Yes	Yes	Yes	Yes	No	No	No	Yes	Dhamtari	c	0	53.4	0	44.5
7	Tarsinwa	c	c	Yes	Yes	Yes	Yes	No	No	No	Yes	Dhamtari	c	0	61.3	0	48.2
8	Bhanpuri	b	b	Yes	Yes	Yes	Yes	No	No	No	Yes	Dhamtari	b	0	30.6	0	53.5
9	Bhothipar	c	c	c	Yes	Yes	a	Yes	Yes	No	No	Dhamtari	c	0	15.2	0	23.4
10	Dargahan	c	c	Yes	Yes	Yes	Yes	No	No	No	Yes	Dhamtari	c	0	0	26	29.6
11	Biretara	c	c	Yes	Yes	Yes	Yes	No	No	No	Yes	Arjuni	c	0	31	0	36.9
12	Piparchhedî	b	b	Yes	Yes	Yes	Yes	No	No	No	Yes	Arjuni	b	0	0	28.9	40.6
13	Kurmatarai	b	b	Yes	Yes	Yes	Yes	No	No	No	Yes	Dhamtari	b	0	0	22.9	22
14	Rawaguda	c	c	Yes	Yes	Yes	Yes	Yes	Yes	No	No	Dhamtari	c	0	13.8	0	29.4
15	Gujra	c	c	Yes	Yes	Yes	Yes	No	No	No	Yes	Arjuni	c	0	33.6	0	42
16	Riwagahan	c	c	Yes	Yes	Yes	Yes	No	No	No	Yes	Dhamtari	c	0	0	38	43.2
17	Doma	c	c	Yes	Yes	Yes	Yes	No	No	No	Yes	Arjuni	c	0	33.1	0	23.4
18	Junwani	c	c	Yes	Yes	Yes	Yes	No	No	No	Yes	Dhamtari	c	0	16	0	22.2
19	Khamhariya	c	c	Yes	Yes	Yes	Yes	No	No	No	Yes	Dhamtari	c	0	24.7	0	32.8
20	Hankara	c	c	Yes	Yes	Yes	Yes	Yes	Yes	No	No	Dhamtari	c	0	16.2	0	13.1
21	Dahi	c	c	Yes	Yes	Yes	Yes	Yes	Yes	No	No	Dhamtari	c	0	16	0	25.1
22	Angara	c	c	a	Yes	Yes	a	Yes	Yes	No	No	Dhamtari	c	0	25.2	0	21.8
23	Semra	c	c	Yes	Yes	Yes	Yes	Yes	Yes	No	No	Dhamtari	c	0	22.5	0	24
24	Kashi	c	c	a	Yes	Yes	a	Yes	No	No	No	Dhamtari	c	0	10.4	0	15.4
25	Senchuwa	c	c	Yes	Yes	Yes	Yes	Yes	Yes	No	No	Dhamtari	c	0	47.7	0.3	53.8
26	Bodra (Puri)	c	Yes	Yes	Yes	Yes	Yes	Yes	Yes	No	No	Dhamtari	c	0	22.4	0	18.3
27	Dhaurabhatha	c	c	Yes	c	Yes	Yes	Yes	Yes	No	No	Dhamtari	c	0	29.4	0	32.8
28	Gopalpuri	c	c	Yes	Yes	Yes	Yes	Yes	Yes	No	No	Dhamtari	c	0	12.6	0	12.4
29	Bijnapuri	c	Yes	Yes	Yes	Yes	Yes	Yes	Yes	No	No	Dhamtari	c	0	13.3	0	10

- VILLAGE DIRECTORY

LAND USE (AS IN 2009)

Location CodeNo:-412

Location CodeNo:-0112

Land Use												Name of three most important commodities manufactured			Name of Village	Serial Number
Land use (in hectares rounded up to one decimal place)							Area irrigated by source (in hectare).					First	Second	Third		
Land Under Miscellaneous Tree Crops etc.	Culturable Waste Land	Fallow lands other than current fallows	Current Fallows	Net Area Sown	Total Irrigated Land Area	Total Un-irrigated Land Area	Canals (C)	Wells/Tube-wells(W/TW)	Tanks/Lakes(T/L)	Water Falls(WF)	Others(O)	120	121	122	2	1
108	109	110	111	112	113	114	115	116	117	118	119	120	121	122		
0	1	0.3	0	279.2	352.5	195.4	277.2	75.3	0	0	0				Mokha	1
0	1.4	1.1	0	268.8	304.5	201.5	267.3	36.8	0	0	0.4				Amlidih	2
0	2.1	1.4	0	160.2	295.7	15.4	155	140.6	0	0	0				Madai Bhata	3
0	1.3	1.3	0	240.4	347.7	124.8	236.2	111.5	0	0	0				Bagtarai	4
0	1.6	1	1.6	538.4	579.7	298	481.5	98.2	0	0	0				Kurra (Irra)	5
0	1.1	2.5	8	701.3	899.4	82.9	694.4	205	0	0	0				Ranwa	6
0	0.5	1.4	3.5	790.6	1058	66	776	282	0	0	0				Tarsinwa	7
0	2.1	1.9	4.4	550.4	744.2	98.4	545	199.2	0	0	0				Bhanpuri	8
0	1.3	2.2	0.3	246.9	237	9.9	237	0	0	0	0				Bhothipar	9
0	1	0	0	259.6	231.8	114.4	214.1	17.6	0	0	0				Dargahan	10
0	1.2	1	0	354.4	372.1	262.1	348.3	23.8	0	0	0				Biretara	11
0	2.7	2.8	0	367	416.6	80	357	59.6	0	0	0				Piparchhedi	12
0	2.4	2.6	0	219.5	201.2	195	182	12.2	0	0	0				Kurmatarai	13
0	0.5	0	0.1	257.1	63.7	342.1	62.4	1.3	0	0	0				Rawanguda	14
0	0	0	0.1	482.9	509.3	132.2	481.7	27.6	0	0	0				Gujra	15
0	0.4	0.4	0	338.6	355.4	136	326.6	28.8	0	0	0				Riwagahan	16
0	0	0.2	0	347.2	360.5	85.8	345.4	15.2	0	0	0				Doma	17
0	0	0.5	0.8	227.3	248.4	101.4	225.8	22.6	0	0	0				Junwani	18
0	0	0	0.3	311.2	327.8	81	310.2	17.7	0	0	0				Khamhariya	19
0	2	5	0	149.9	148.3	74	146.1	1.6	0	0	0.6				Hankara	20
0	0	1	1.6	316.1	328.6	214.5	304.6	21	0	0	0				Dahi	21
0	0	0.6	0.4	245.3	253	108.7	237.6	13.4	0	0	0				Angara	22
0	2.2	0.8	1	319.4	392.6	129.8	310.9	2.9	0	0	0				Semra	23
0	3.8	0	1.1	141	144.9	81.1	139.9	5	0	0	0				Kashi	24
0	2.5	1.1	0.2	398.2	461.4	229	393	3.5	0	0	0				Senchuwa	25
0	2.7	3.1	0.8	289.9	307.2	83.2	277	28.2	0	0	0				Bodra (Puri)	26
0	1.2	0	0.2	255.1	302.4	238.7	190	11	0	0	0				Dhaurabhatha	27
0	2.4	0.5	2.1	202.2	147.8	215	124	22.2	0	0	1.6				Gopalpuri	28
0	0.5	0.9	1	143.1	138.7	53.3	128	9.5	0	0	1.2				Bijnapuri	29

Sr.No.	Name village	Location code no.	Total area of the village (in hectares rounded up to one decimal place)	Total population (2011 census)	Number of households (2011 census)	Number of educational amenities available. (If not available within the village , the distance range code viz; a for < 5 Kms, b for 5-10 Kms and c for 10+ kms of nearest place where facility is available is given).													
						Pre-Primary school (PP)	Primary school (P)	Middle school (M)	Secondary School (S)	Senior Secondary school (SS)	Degree college of arts science & commerce (ASC)	Engineering college(EC)	Medical college (MC)	Management institute (MI)	Polytechnic (Pt)	Vocational training school /ITI	Non-formal training centre (NFTC)	Special school for disabled (SSD)	Others (specify)
1	2	3	4	5	6	7	8	9	10	11	12	13	14	15	16	17	18	19	20
30	Puri	447044	515.3	2233	465		3	1	a	b	c	c	c	c	c	c	c	c	c
31	Sarsopuri	447045	213.7	709	160	a	1	1	a	a	c	c	c	c	c	c	b	c	c
32	Chhati	447046	1089.8	4311	991	1	3	1	1	1	b	c	c	c	c	c	c	c	c
33	Udena	447047	420.5	1568	333	a	1	1	a	a	b	c	c	c	c	c	c	c	c
34	Jhiriya	447048	605.4	2355	489	b	4	1	1	b	c	c	c	c	c	c	c	c	c
35	Nawagaon	447049	292.4	1265	249	b	1	1	b	b	c	c	c	c	c	b			
36	Semra	447050	323	1449	305		1	1	a	c	c	c	c	c	c	c			
37	Seoni Khurd	447051	410	1719	337	1	3	1	b	c	c	c	c	c	c	b			
38	Barna	447052	435	2000	433		2	1	1	c	c	c	c	c	c	c	c	c	c
39	Bodachhapar	447053	285.2	864	174	c	1	1	b	b	c	c	c	c	c	b			c
40	Deori	447054	323.3	1681	321	c	1	1	b	b	c	c	c	c	c	c	c	c	c
41	Dhimar Tikur	447055	438.6	1797	354		3	1	b	b	c	c	c	c	c	c	c	c	c
42	Donar	447056	672.3	2080	462		2	1	1	b	c	c	c	c	c	c	c	c	c
43	Piparchhedhi	447057	455.9	1741	351		1	1	a	a	c	c	c	c	c	c			
44	Gagra	447058	360.3	1425	275		1	1	a	a	c	c	c	c	c	c			
45	Kandel	447059	959.2	3753	780		2	2	1	1	c		c		c				
46	Deopur	447060	389.2	1295	264		1	1	b	b	c	c	c	c	c				
47	Sankra	447061	422.1	1474	282	b	1	1	b	b	b	c	c	c	c	b	c	b	b
48	Bodra	447062	392	2460	474		2	1	1		b	c	c	c	c	c	c		c
49	Dodki	447063	230.1	1466	272	b	1	1	a	b	b	c	c	c	c	b	c	b	b
50	Baliyara	447064	625.6	1675	353		1	1	a	a	b	c	c	c	c	c	c		c
51	Bhothli	447065	496.3	2400	471	1	2	1	1	b	b	c	c	c	c	b	c	b	b
52	Parewadih	447066	476.8	1889	373		1	1	a	a	b	c	c	c	c	c	c	b	b
53	Limtara	447067	520.8	1550	314	a	1	1	a	a	b				c	c			c
54	Uslapur	447068	129.7	465	127	a	1	a	a	a	b				b	c			b
55	Telnisatti (Telinsatti)	447069	299.2	1949	428	1	2	2	a	a	b				b	c			b
56	Sambalpur	447070	609.4	2245	489	1	2	2	2	1	b	c	c	c	c	c	b		b
57	Demar	447071	672.4	3947	872	1	3	3	1	1	b	c	c	c	c	c	c	b	b
58	Khapri	447072	418.5	1623	296	1	1	1	a	a	b	c	c	c	c	b	b	b	b
59	Sehradabri	447073	310.5	1152	252	a	1	1	a	a	a	c	c	c	c	b	b	a	a
60	Shankardah	447074	317.1	1258	261	1	2	1	a	a	b	c	c	c	c	b	b	a	a
61	Potiyadih	447075	897	4585	955	b	5	4	1	b	b	c	c	c	c	b	b	b	c
62	Parastarai	447076	229	1294	266		1	1	a	a	c		1	c	c	c	c	c	c

Number of Medical Amenities available. (If not available within the village , the distance range code viz; a for < 5 Kms, b for 5-10 Kms and c for 10+ kms of nearest place where facility is available is given).			Number of Non-Government Medical Amenities available.					Availability of drinking water - Yes / No										Name village								
Community health centre (CHC)	Primary health centre (PHC)	Primary health sub centre (PHS)	Maternity and child welfare centre (MCW)	T.B. clinic (TBC)	Hospital-allopathic (HA)	Hospital-alternative medicine (HO)	Dispensary (D)	Veterinary hospital (VH)	Mobile health clinic (MHC)	Family welfare centre (FWC)	Charitable non Govt. hospital/Nursing home.	Medical practitioner with MBBS Degree	Medical practitioner with other degree	Medical practitioner with no degree	Traditional practitioner and faith healer .	Medicine Shop	Others		Tap water (Treated/Untreated)	Well water (Covered / Uncovered well)	Hand Pump	Tube wells / Bore well	Spring	River / Canal	Tank / Pond / Lake	Others
21	22	23	24	25	26	27	28	29	30	31	32	33	34	35	36	37	38	39	40	41	42	43	44	45	46	2
c	b	a	a	c		c	c	1	c	c	0	0	3	0	1	0	0	Yes	Yes	Yes	Yes	No	No	Yes	No	Puri
b	b	a	b	b		c	c	a	c	c	0	0	0	1	0	0	0	No	No	Yes	No	No	Yes	Yes	No	Sarsopuri
b	b	1	b	c			1	b	c	c	0	0	0	0	0	2	0	No	Yes	Yes	Yes	No	Yes	Yes	No	Chhati
b	b	a	b	c		c	a	c	c	c	0	0	0	0	0	0	0	No	Yes	Yes	Yes	No	Yes	Yes	No	Udena
c	a	c	c	c		a	b	b	c	c	0	0	0	1	0	0	0	Yes	No	Yes	Yes	No	Yes	Yes	No	Jhiriya
c	c	c	c	c			c	c	c		0	0	5	0	2	0	0	Yes	No	Yes	Yes	No	Yes	Yes	No	Nawagaon
c	c	c	c	c		c	c	c	c	c	0	0	1	2	1	0	0	Yes	No	Yes	Yes	No	Yes	Yes	No	Semra
c	c	a	c	c			c	c	c		0	0	5	0	2	0	0	Yes	No	Yes	Yes	No	Yes	Yes	No	Seoni Khurd
c	c	1	c	c			c	c	c		0	0	0	0	1	0	0	Yes	No	Yes	Yes	No	Yes	Yes	No	Barna
c	c	a	a	c		b	b	b	c	c	0	0	0	0	0	0	0	No	No	Yes	Yes	No	Yes	Yes	No	Bodachhapar
c	c	1	1	c		b	b	b	c	c	0	0	0	2	0	0	0	Yes	Yes	Yes	Yes	No	Yes	Yes	No	Deori
c	c	b	c	c		c	c	b	c	c	0	0	0	0	1	0	0	No	Yes	Yes	Yes	No	No	Yes	No	Dhimar Tikur
c	c	b	b	c		c	c	b	c	c	0	0	1	2	1	0	0	Yes	Yes	Yes	Yes	No	Yes	Yes	No	Donar
c	a	a	a	c			a	c	c		0	0	0	0	0	0	0	Yes	Yes	Yes	Yes	No	No	Yes	No	Piparchhedi
c	a	a	a	c		c		a	c	c	0	0	0	0	0	0	0	Yes	Yes	Yes	Yes	No	No	Yes	No	Gagra
c	1	1	1	c		c	1	b	c	c	0	1	0	0	0	0	0	Yes	No	Yes	Yes	No	No	Yes	No	Kandel
c	b	b	b				b	c	c		0	0	0	0	0	0	0	Yes	No	Yes	Yes	No	No	No	No	Deopur
c	b	b	b	b		b	a	c	c		0	0	0	3	0	0	0	No	No	Yes	Yes	No	Yes	Yes	No	Sankra
c	b	1	b	b			a	b	b		0	0	3	2	0	0	0	No	No	Yes	Yes	No	No	Yes	No	Bodra
b	b	1	a	a		a	a	a	a	a	0	0	0	0	0	0	0	Yes	No	Yes	Yes	No	No	Yes	No	Dodki
c	b	a	b	b		b	a	b	b		0	0	0	3	0	0	0	No	Yes	Yes	Yes	No	Yes	Yes	No	Baliyara
c	a	a	b	b		b	1	b	b		0	0	0	3	0	0	0	Yes	No	Yes	Yes	No	No	Yes	No	Bhothli
b	b	b	b	b		b	b	a	b	b	0	0	2	0	0	0	0	Yes	Yes	Yes	Yes	No	No	Yes	No	Parewadiah
b	b	a	b	b			b	b	b		0	0	0	0	0	0	0	Yes	Yes	Yes	Yes	No	No	Yes	No	Limtara
b	c	c	b	b		b	b	a	b	b	0	0	0	0	0	0	0	No	No	Yes	Yes	No	No	Yes	No	Uslapur
b	c	a	b	b		b	b	a	b	b	0	0	4	0	0	0	0	Yes	Yes	Yes	Yes	No	No	Yes	No	Telnisatti (Telinsatti)
b	c	b	b	b		b	b	a	b	b	0	0	2	0	1	2	0	Yes	No	Yes	Yes	No	Yes	Yes	No	Sambalpur
b	b	1	1	b		b	b	1	b	b	0	0	3	0	0	1	0	Yes	Yes	Yes	Yes	No	No	Yes	No	Demar
c	b	a	a	b		b	b	a	b	b	0	1	0	0	0	0	0	Yes	Yes	Yes	Yes	No	No	Yes	No	Khapri
c	c	b	a	a		a	a	a	a	a	0	0	0	1	0	0	0	Yes	Yes	Yes	Yes	No	No	Yes	No	Sehradabri
c	c	a	a	a		a	a	a	a	b	0	0	1	0	0	0	0	Yes	Yes	Yes	Yes	No	No	Yes	No	Shankardah
b	b	1	b	b		3	b	b	b	b	0	0	0	0	0	1	0	Yes	Yes	Yes	Yes	No	No	Yes	No	Potiyadih
c	c	c	c	c		c	c	a	a	c	0	0	0	2	0	0	0	Yes	No	Yes	Yes	No	Yes	Yes	No	Parastarai

Sr.No.	Name village	Availability of toilet & others Yes / No				Communication and transport facilities (If amenities available code -Yes is given except for Village Pin Code ,If not available within the village , the distance range code viz; a for < 5 Kms, b for 5-10 Kms and c for 10+ kms of nearest place where facility is available is given).																
		Community toilet including bath.	Community toilet excluding bath.	Rural sanitary mart or sanitary hardware outlet available near the village.	Community bio- gas or recycle of waste for productive use.	Post office(PO)	Sub post office (SPO)	Post & Telegraph office (P&TO)	Village Pin Code	Telephones (Land lines)	Public call office (PCO)	Mobile phone coverage	Internet cafes/ Common service centre (CSC)	Private courier facility	Bus service (Public & Private)	Railway stations	Auto/Modified Autos	Taxis and Vans	Tractors	Cycle-pulled rickshaws(Manual & Machine driven)	Carts driven by animals	Sea /River ferry service
1	2	47	48	49	50	51	52	53	54	55	56	57	58	59	60	61	62	63	64	65	66	67
30	Puri	No	No	No	No	Yes	c	c	496224	Yes	a	Yes	a	c	Yes	Yes	c	c	Yes	Yes	Yes	
31	Sarsopuri	No	No	No	No	a	b	c	496224	Yes	c	Yes	c	c		Yes	a	a	Yes	Yes	Yes	
32	Chhati	No	No	No	No	Yes	Yes	b	493663	Yes	Yes	Yes	b	b	Yes	c	c	b	Yes		Yes	
33	Udena	No	No	No	No	c	b	b	493663	Yes	Yes	Yes	b	c		c	c	c	Yes		Yes	
34	Jhiriya	No	No	No	No	Yes	Yes	c	493663	c	c	Yes	c	c	Yes	c	c	c	Yes		Yes	
35	Nawagaon	No	No	No	No	a	b	c	493776	b	b	b	b	c		c	c	c	Yes		Yes	
36	Semra	No	No	No	No	c	a	c	493118	c	c	c	c	c		c	c	c	c	Yes	Yes	
37	Seoni Khurd	No	No	No	No	a	c	c	493663	c	c	c	c	c		c	c	c	Yes		Yes	Yes
38	Barna	No	No	No	No	Yes	Yes	c	493663	c	c	c	c	c		c	c	c	Yes	Yes	Yes	
39	Bodachhapar	No	No	No	No	b	c	c	493663	c	c	c	c	c	Yes	c	c	c	c	Yes	Yes	
40	Deori	No	No	No	No	a	c	c	493663	Yes	Yes	Yes	c	c	Yes	c	c	c	c	Yes	Yes	
41	Dhimar Tikur	No	No	No	No	a	b	c	493663	Yes	c	c	c	c		c	c	Yes	Yes		Yes	
42	Donar	No	No	No	No	b	b	c	493663	c	c	c	c	c		c	c	c	Yes	Yes	Yes	
43	Piparchhedi	No	No	No	No	c	a	c	494444	c	c	a	c	c		c	c	c	c	Yes	Yes	
44	Gagra	No	No	No	No	c	a	c	493663	c	c	a	c	c		c	c	c	c		Yes	
45	Kandel	No	No	No	No	Yes	Yes	c	493663	Yes	Yes	Yes	c	c	Yes	c	Yes	c	Yes		Yes	
46	Deopur	No	No	No	No	c	a	c	493663	c	c	a	c	c		c	c	c	c	Yes	Yes	
47	Sankra	No	No	No	No	a	b	b	493773	Yes	b	b	b	b	Yes	Yes	a	a	Yes	Yes	Yes	
48	Bodra	No	No	No	No	b	a	b	495224	Yes	b	b	b	b		b	Yes	Yes	Yes	Yes	Yes	
49	Dodki	No	No	No	No	a	a	a	493773	Yes	a	a	a	a		b	b	a	Yes	Yes	Yes	
50	Baliyara	No	No	No	No	b	b	b	493773	Yes	Yes	b	b	b		b	b	b	b		Yes	
51	Bhothli	No	No	No	No	Yes	b	b	493773	Yes	b	b	b	b	Yes	b	b	b	Yes	Yes	Yes	
52	Parewadih	No	No	Yes	No	b	a	b	495224	Yes	b	Yes	b	b	Yes	b	a	a	Yes	Yes	Yes	
53	Limtara	No	No	Yes	No	b	a	b	495224	Yes	a	Yes	b	b	Yes	b	a	a	Yes	Yes	Yes	
54	Uslapur	No	No	Yes	No	b	a	b	495224	a	a	Yes	b	b		b	a	a	Yes	Yes	Yes	
55	Telnisatti (Telinsatti)	No	No	Yes	No	b	a	b	493773	Yes	Yes	Yes	b	b	Yes	b	Yes	Yes	Yes	Yes	Yes	
56	Sambalpur	No	No	Yes	No	Yes	Yes	b	495224	Yes	Yes	Yes	b	b	Yes	c	Yes	Yes	Yes	Yes	Yes	
57	Demar	No	No	No	No	Yes	Yes	b	493773	Yes	b	Yes	b	b	Yes	b	Yes	Yes	Yes	Yes	Yes	
58	Khapri	No	No	No	No	b	a	b	493773	Yes	b	Yes	b	b		b	a	a	Yes	Yes	Yes	
59	Sehradabri	No	No	No	No	a	a	a	495224	a	a	Yes	a	a		a	a	a	Yes	Yes	Yes	
60	Shankardah	No	No	No	No	a	a	a	493773	a	a	Yes	a	a		a	a	a	Yes	Yes	Yes	
61	Potiyadih	No	No	No	No	Yes	Yes	b	493558	Yes	Yes	Yes	b	Yes	Yes	b	Yes	Yes	Yes	Yes	Yes	
62	Parastarai	No	No	No	Yes	Yes	a	c	493558	c	c	Yes	c	c		c	c	c	Yes	Yes	Yes	

Village connected to highways,village roads, banks & credit societies (If amenities available code -Yes is given, If not available within the village , the distance range code viz; a for < 5 Kms, b for 5-10 Kms and c for 10+ kms of nearest place where facility is available is given).

Availability of miscellaneous facilities (If amenities available code -Yes is given, If not available within the village , the distance range code viz; a for < 5 Kms, b for 5-10 Kms and c for 10+ kms of nearest place where facility is available is given).

68	69	70	71	72	73	74	75	76	77	78	79	80	81	82	83	84	85	86	87	88	89	90	91
Connected to national highway(NH)	Connected to state highway(SH)	Connected to major district road (MDR)	Connected to others district road	Pucca roads	Kutchcha roads	Water bounded macadam(WBM) roads	Navigable waterway (river/canal)(NW)	Footpaths (FP)	Commercial & Co-operative Banks	ATM	Agricultural Credit Societies	Self-Help Group (SHG)	Public distribution system (PDS) shop	Mandis / Regular market	Weekly Haat	Agricultural marketing society	Centres	Anganwadi Centre (Nutritional Centres)	Others (Nutritional Centres)	ASHA (Accredited Social Health Activist)	Community centre with/without TV	Sports Field,	Sports Club / Recreation Centre

Yes	Yes	Yes	Yes	Yes	Yes	Yes	Yes	b	c	a	Yes	Yes	c	Yes	c	Yes	Yes	Yes	Yes	c	Yes	c	Puri
a	a	a	Yes	Yes	Yes	Yes	Yes	b	c	a	Yes	a	c	a	c	Yes	Yes	Yes	Yes	c	Yes	c	Sarsopuri
Yes	Yes	Yes	Yes	Yes				Yes	b	Yes	b	b	Yes	Yes	Yes	b	Yes	Yes	Yes	Yes	Yes	b	Chhati
a	a	a	a	Yes				a	b	c	b	Yes	b	a	a	b	Yes	Yes	Yes	Yes	Yes	c	Udena
b	b	Yes	Yes	Yes	Yes	Yes		c	c	b	Yes	Yes	c	Yes	c	c	Yes	Yes	Yes	c	Yes	c	Jhiriya
b	c	b	Yes	Yes	Yes	Yes	Yes	c	b	b	Yes	Yes	b	a	b	Yes	Yes	Yes	Yes	Yes	Yes	Yes	Nawagaon
c	c	c	Yes	Yes	Yes	Yes		c	c	a	Yes	Yes	c	a	c	Yes	Yes	Yes	Yes	Yes	Yes	c	Semra
c	c	c	Yes	Yes	Yes	Yes		c	c	b	Yes	Yes	Yes	Yes	c	Yes	Yes	Yes	Yes	c	Yes	c	Seoni Khurd
c	c	Yes	Yes	Yes	Yes	Yes		b	c	b	Yes	a	c	Yes	b	c	Yes	Yes	Yes	c	Yes	c	Bodachhapar
c	c	Yes	Yes	Yes	Yes	Yes		b	c	b	Yes	Yes	c	Yes	b	c	Yes	Yes	Yes	c	Yes	c	Deori
c	c	c	Yes	Yes	Yes	Yes		c	c	a	Yes	Yes	c	Yes	c	Yes	Yes	Yes	Yes	c	Yes	c	Dhimar Tikur
c	c	c	Yes	Yes	Yes	Yes	Yes	c	c	Yes	Yes	Yes	c	Yes	c	Yes	Yes	Yes	Yes	Yes	Yes	c	Donar
c	c	c	c	Yes	Yes	Yes		b	c	a	Yes	Yes	Yes	Yes	a	Yes	Yes	Yes	Yes	Yes	Yes	Yes	Piparchhedhi
c	c	c	c	Yes				b	c	b	Yes	Yes	Yes	Yes	c	Yes	Yes	Yes	Yes	c	c	c	Gagra
b	b	c	c	Yes	Yes			a	c	a	Yes	Yes	Yes	Yes	c	c	Yes	Yes	Yes	c	Yes	c	Kandel
c	c	c	c	Yes		Yes		b	c	b	Yes	Yes	c	Yes	c	c	Yes	Yes	Yes	c	c	c	Deopur
a	Yes	Yes	Yes	Yes	Yes		c	b	b	a	Yes	Yes	b	Yes	b	b	Yes	Yes	Yes	b	Yes	b	Sankra
a	b	a	b	Yes	Yes	Yes	c	a	b	a	Yes	a	Yes	Yes	b	b	Yes	Yes	Yes	b	Yes	b	Bodra
b	a	a	a	Yes				a	a	b	b	a	b	b	b	b	Yes	Yes	Yes	a	a	a	Dodki
a	b	b	b	b		Yes	c	b	b	a	Yes	Yes	b	b	Yes	Yes	Yes	Yes	Yes	Yes	Yes	b	Baliyara
b	Yes	Yes	Yes	Yes	Yes			b	b	Yes	Yes	Yes	b	Yes	b	b	Yes	Yes	Yes	b	Yes	b	Bhothli
a	b	Yes	Yes	Yes	Yes	Yes		b	b	Yes	Yes	a	b	Yes	Yes	Yes	Yes	Yes	Yes	Yes	Yes	b	Parewadih
a	a	Yes	Yes	Yes	Yes	Yes		a	b	a	a	a	b	Yes	a	Yes	Yes	Yes	Yes	Yes	Yes	b	Limtara
a	a	a	a	Yes	Yes	Yes		b	b	a	a	a	b	a	Yes	Yes	Yes	Yes	Yes	a	Yes	b	Uslapur
b	Yes	Yes	Yes		Yes			a	b	a	Yes	Yes	b	Yes	b	Yes	Yes	Yes	Yes	Yes	Yes	b	Telnisatti (Telinsatti)
Yes	b	Yes	Yes	Yes	Yes	Yes		Yes	b	Yes	Yes	Yes	b	Yes	Yes	Yes	Yes	Yes	Yes	Yes	Yes	b	Sambalpur
b	b	Yes	Yes	Yes	Yes	Yes		Yes	b	Yes	Yes	Yes	b	Yes	Yes	Yes	Yes	Yes	Yes	b	Yes	b	Demar
b	b	a	a	Yes	Yes	Yes		a	b	a	Yes	a	b	b	a	Yes	Yes	Yes	Yes	b	Yes	b	Khapri
a	a	a	a	Yes	Yes	Yes		a	a	b	Yes	Yes	a	a	b	Yes	Yes	Yes	Yes	a	Yes	a	Sehradabri
a	a	a	a	Yes	Yes	Yes		Yes	a	Yes	Yes	Yes	a	a	Yes	Yes	Yes	Yes	Yes	a	a	a	Shankardah
b	Yes	Yes	Yes	Yes	a	Yes	b	b	b	a	Yes	Yes	b	Yes	a	Yes	Yes	Yes	Yes	b	Yes	b	Potiyadih
c	c	c	c	c	Yes	Yes	Yes	c	c	Yes	Yes	Yes	a	a	c	c	Yes	Yes	Yes	c	c	c	Parastarai

1, If not available within the village , the distance range here facility is available is given).

Availability of electricity (Yes/No)											Land Use						
											Nearest Town	Area under different types of lar					
1	2	92	93	94	95	96	97	98	99	100	101	102	103	104	105	106	107
		Cinema / Video Hall	Public Library	Public Reading Room	Newspaper Supply	Assembly Polling station	Birth & Death Registration Office	Power Supply for Domestic Use (ED)	Power Supply for Agricultural Use (EAG)	Power Supply for Commercial Use (EC)	Power Supply for All Uses (EA)	Name	Distance range code i.e. a for < 5 Kms, b for 5-10 Kms and c for 10+ kms .	Forests	Area under Non-agricultural Uses	Barren and Un-cultivable land	Permanent Pastures and Other Grazing Lands
30	Puri	c	Yes	Yes	Yes	Yes	Yes	No	No	No	Yes	Dhamtari	c	0	56.8	1.7	22.7
31	Sarsopuri	c	c	Yes	Yes	Yes	a	Yes	No	No	No	Dhamtari	c	0	34.1	0	20
32	Chhati	c	c	Yes	Yes	Yes	Yes	No	No	No	Yes	Dhamtari	c	0	62.7	2.8	76.1
33	Udena	c	c	Yes	c	Yes	Yes	No	No	No	Yes	Dhamtari	c	0	24.5	0	28
34	Jhiriya	c	c	c	Yes	Yes	Yes	Yes	Yes	No	No	Dhamtari	c	0	47.8	0	35.8
35	Nawagaon	c	Yes	Yes	Yes	Yes	Yes	No	No	No	Yes	Dhamtari	c	0	1	53.2	33.4
36	Semra	c	c	Yes	Yes	Yes	Yes	Yes	Yes	No	No	Kurud	c	0	0	28	32.2
37	Seoni Khurd	c	Yes	Yes	Yes	Yes	Yes	No	No	No	Yes	Dhamtari	c	0	1	75.4	40.8
38	Barna	Yes	Yes	Yes	Yes	Yes	Yes	Yes	Yes	No	No	Kurud	c	0	0	152.8	34.7
39	Bodachhapar	c	c	a	Yes	Yes	a	Yes	Yes	No	No	Dhamtari	c	0	13.3	0	27.3
40	Deori	c	c	Yes	Yes	Yes	Yes	Yes	Yes	No	No	Dhamtari	c	0	25.5	0	37.1
41	Dhimar Tikur	c	c	Yes	Yes	Yes	Yes	Yes	Yes	No	No	Dhamtari	c	0	96.6	0	40.6
42	Donar	c	c	Yes	Yes	Yes	Yes	Yes	Yes	No	No	Dhamtari	c	0	0	148	77.5
43	Piparchhedi	c	Yes	Yes	Yes	Yes	Yes	No	No	No	Yes	Dhamtari	c	0	41.9	0	62.1
44	Gagra	c	c	Yes	Yes	Yes	Yes	Yes	Yes	No	No	Dhamtari	c	0	31.1	0	25.2
45	Kandel	c	c	Yes	Yes	Yes	Yes	No	No	No	Yes	Dhamtari	c	0	40	0	73
46	Deopur	c	c	c	Yes	Yes	Yes	Yes	Yes	No	No	Dhamtari	c	0	67	0	36.9
47	Sankra	c	c	Yes	Yes	Yes	Yes	Yes	Yes	No	No	Dhamtari	c	0	18	0	95.2
48	Bodra	b	b	Yes	Yes	Yes	Yes	Yes	Yes	No	No	Dhamtari	b	0	3.2	0	55.2
49	Dodki	a	a	b	Yes	Yes	Yes	Yes	Yes	No	No	Dhamtari	a	0	8.6	0	10.7
50	Baliyara	b	b	Yes	Yes	Yes	Yes	No	No	No	Yes	Dhamtari	b	0	2.4	0	90.4
51	Bhothli	b	b	Yes	Yes	Yes	Yes	Yes	Yes	No	No	Dhamtari	c	0	3.2	0	91
52	Parewadih	b	b	Yes	Yes	Yes	Yes	Yes	Yes	No	No	Dhamtari	b	0	0	30.9	59.8
53	Limtara	b	b	b	b	Yes	Yes	Yes	Yes	No	No	Dhamtari	b	0	0	39.4	39.4
54	Uslapur	b	b	b	b	Yes	a	Yes	Yes	No	No	Dhamtari	b	0	0	7.9	23.5
55	Telnisatti (Telinsatti)	b	Yes	Yes	Yes	Yes	Yes	Yes	Yes	No	No	Dhamtari	b	0	0	26.9	19.8
56	Sambalpur	b	b	Yes	Yes	Yes	Yes	No	No	No	Yes	Dhamtari	b	0	0	59.9	22.7
57	Demar	b	b	Yes	Yes	Yes	Yes	No	No	No	Yes	Dhamtari	b	0	69	0	63.9
58	Khapri	b	b	Yes	Yes	Yes	Yes	No	No	No	Yes	Dhamtari	b	0	17.2	0	11.1
59	Shradabri	a	a	Yes	Yes	Yes	Yes	No	No	No	Yes	Dhamtari	a	0	26.1	0	27.9
60	Shankardah	b	b	Yes	Yes	Yes	Yes	No	No	No	Yes	Dhamtari	b	0	33.6	0	17.7
61	Potiyadh	b	b	Yes	Yes	Yes	Yes	No	No	No	Yes	Dhamtari	b	0	59.2	0	36.6
62	Parastarai	c	c	c	Yes	Yes	Yes	No	No	No	Yes	Dhamtari	c	0	9.7	0	12.4

Land Use											Name of three most important commodities manufactured					
Land use (in hectares rounded up to one decimal place)							Area irrigated by source (in hectare).				First	Second	Third			Name of Village
Land Under Miscellaneous Tree Crops etc.	Culturable Waste Land	Fallow lands other than current fallows	Current Fallows	Net Area Sown	Total Irrigated Land Area	Total Un-irrigated Land Area	Canals (C)	Wells/Tube-wells(W/TW)	Tanks/Lakes(T/L)	Water Falls(WF)				Others(O)		
108	109	110	111	112	113	114	115	116	117	118	119	120	121	122	2	1
0	5.3	8.3	4.5	416	356	262.9	315	39	0	0	0				Puri	30
0	0.1	2.5	3.4	153.6	96.3	125.7	74	20.3	0	0	0				Sarsopuri	31
0	0	0.2	0	948	847.6	141.5	802.4	45.2	0	0	0				Chhati	32
0	0.9	1.2	0	365.9	374.4	75.6	289.7	84.7	0	0	0				Udena	33
0	0.5	0	1.5	519.9	361.8	158.1	361.8	174.6	0	0	0				Jhiriya	34
0	0	7.8	1.1	196	180	16	176	10	0	0	0				Nawagaon	35
0.2	0	0.2	7	255.4	352.9	0	250.1	102.8	0	0	0				Semra	36
0	0	15.8	4.2	272.9	195	77.9	170	25	0	0	0				Seoni Khurd	37
0	0	0.2	5.5	241.8	348.3	0	0	348.3	0	0	0				Barna	38
0	0.8	0	0.8	243	239.2	3.8	239.2	193.6	0	0	0				Bodachhapar	39
0	0.3	0	0	260.5	253.7	6.8	253.7	228.6	0	0	0				Deori	40
0	0	2	3.4	296.1	518.4	23.8	281.5	236.9	0	0	0				Dhimar Tikur	41
0.1	0	3.5	9.7	433.6	668.2	105.4	354.1	314.1	0	0	0				Donar	42
0	0	0.2	0.7	351	438.6	172.1	324.5	114.1	0	0	0				Piparchhedhi	43
0	0	0.6	0.5	302.8	444.9	77.2	373.9	179	0	0	0				Gagra	44
0	0	189	0.9	656.3	1059.9	141.9	539.4	520.5	0	0	0				Kandel	45
0	0	3.5	8.2	273.6	436.7	115.2	235.4	191.3	0	0	0				Deopur	46
0	0	8	3	297.8	223.1	0	200	23.1	0	0	0				Sankra	47
0	0	1.5	1	331.2	366.8	0	306.8	0.6	0	0	0				Bodra	48
0	0	4.8	2	204	172.2	0	0	350.1	0	0	0				Dodki	49
0	0	0.5	0.4	532	855.4	855.4	455.4	400	0	0	0				Baliyara	50
0	0	1.6	0.5	400	529.4	0	300.4	229	0	0	0				Bhothli	51
0	1.2	2.3	2.6	379.9	379.9	6.1	320.6	59.3	0	0	0				Parewadih	52
0	6.8	2.5	2.1	430.6	430.6	11.4	426.4	4.1	0	0	0				Limtara	53
0	0.6	0.2	0.5	97	89.3	9	66.5	30.5	0	0	0				Uslapur	54
0	1	1.8	1.5	248.3	248.3	4.3	0	248.3	0	0	0				Telnisatti (Telinsatti)	55
0	5.4	13.4	0.6	507.4	459.9	47.6	353.8	106.1	0	0	0				Sambalpur	56
0	0	20.2	2	517.4	422.5	94.9	0	422.5	0	0	0				Demar	57
0	0	0.4	0	389.8	371	18.7	0	371	0	0	0				Khapri	58
0	0	5.5	0	250.9	96.2	154.8	0	96.2	0	0	0				Sehradabri	59
0	0	0.2	0.1	265.5	168.8	98.8	0	168.8	0	0	0				Shankardah	60
0	5.3	3.8	0	792	679	113	679	163.4	0	0	0				Potiyadh	61
0	0	0	0	207	179.1	196.6	178	179.1	0	0	0				Parastarai	62

Sr.No.	Name village	Location code no.	Total area of the village (in hectares rounded up to one decimal place)	Total population (2011 census)	Number of households (2011 census)	Number of educational amenities available. (If not available within the village , the distance range code viz; a for < 5 Kms, b for 5-10 Kms and c for 10+ kms of nearest place where facility is available is given).													
						Pre-Primary school (PP)	Primary school (P)	Middle school (M)	Secondary School (S)	Senior Secondary school (SS)	Degree college of arts science & commerce (ASC)	Engineering college(EC)	Medical college (MC)	Management institute (MI)	Polytechnic (Pt)	Vocational training school /ITI	Non-formal training centre (NFTC)	Special school for disabled (SSD)	Others (specify)
1	2	3	4	5	6	7	8	9	10	11	12	13	14	15	16	17	18	19	20
63	Khartuli	447077	527.7	2450	504		1	1	1	1	b	c	c	c	c				b
64	Mujgahan	447078	493.9	3667	714		2	1	1	a	b	c	c	c	a	c	a	b	
65	Loharsi (Loharsing)	447079	515.7	3992	843		1	1	1	b	c	c	c	c	c	b	b	c	
66	Bendra Nawagaon	447080	240.3	1007	220	b	1	1	a	b	b	c	c	c	a	a		b	
67	Bhatgaon	447081	496.3	4330	947	a	1	1	1	1	a	c	c	c	a		1	a	
68	Nawagaon Khurd	447082	102.5	337	66	b	1	a	b	b	b	c	c	c	b	b		b	
69	Borid Khurd	447083	423.7	1909	409	a	2	1	a	a	a	c	c	c	b	a	b	b	
70	Soram	447084	522.9	3136	667	b	3	1	1	b	b	c	c	c	b	a	b	b	
71	Beltara	447085	214.1	478	103	b	1	1	a	b	b	c	c	c	a	a	b	b	
72	Kasawahi	447086	272.4	596	136	c	1	1	b	b	b	c	c	c	b	b	c	c	
73	Khiritola	447087	63.2	195	43	b	1	a	b	b	b	c	c		b	b	b	b	
74	Dangi Macha	447088	248.9	194	55	b	a	a	b	b	b	c	c		b	b	b	b	
75	Maradeo	447089	157.2	613	171	a	1	a	a	b	b	c	c		a	b	b	b	
76	Gangrel	447090	301.7	2053	541	c	2	1	b	c	c	c	c	c	b	b	c	c	
77	Madwa Pathra	447091	251	467	124		1	1	b	b	c	c	c	c	c	b	c		
78	Bishrampur	447092	128.7	303	72		1	b	b	c	c	c	c	c	b	c	c	c	
79	Tuma Bahra	447093	259.1	409	98		1	1	b	c	c	c	c	c	b	b	c	c	
80	Chawar	447094	0	0	0														
81	Chapgaon	447095	0	0	0														
82	Tumakhurd	447096	0	1	1							c							
83	Tumabujurg	447097	130.3	42	13	b	1	b	c	c	c	c	c	c	c	c	c	c	
84	Koliyari	447098	546.3	463	119	c	2	a	a	c	c	c	c	c	c	c	c	c	
85	Tirra	447099	102.5	731	170	c	1	1	a	c	c	c	c	c	c	c	c	c	
86	Chikhli	447100	293	728	173	c	1	1	a	c	c	c	c	c	c	c	c	c	
87	Mategahan	447101	257.7	456	118	c	1	a	a	c	c	c	c	c	c	c	c	c	
88	Kohka	447102	190.8	446	115	c	1	1	a	c	c	c	c	c	c	c	c	c	
89	Akla Dongri	447103	366.4	759	191	c	1	1	1	c	c	c	c	c	c	c	c	c	
90	Kodegaon Mal	447104	176.3	260	55	c	1	a	b	c	c	c	c	c	c	c	c	c	
91	Kodegaon Ryt	447105	209.5	499	112	c	1	1	b	c	c	c	c	c	c	c	c	c	
92	Pandri Pani (Jangalpara)	447106	80.5	122	30	c	1	a	b	c	c	c	c	c	c	c	c	c	
93	Pandri Pani (Malgajari)	447107	115.4	160	40	c	a	a	c	c	c	c	c	c	c	c	c	c	
94	Kodagahan	447108	35.9	38	9	c	a	b	c	c	c	c	c	c	c	c	c	c	
95	Malgaon	447109	0	362	83	c	1	c	c	c	c	c	c	c	c	c	c	c	

Number of Medical Amenities available. (If not available within the village , the distance range code viz; a for < 5 Kms, b for 5-10 Kms and c for 10+ kms of nearest place where facility is available is given).											Number of Non-Government Medical Amenities available.				Availability of drinking water - Yes / No						Name village					
Community health centre (CHC)	Primary health centre (PHC)	Primary health sub centre (PHS)	Maternity and child welfare centre (MCW)	T.B. clinic (TBC)	Hospital-allopathic (HA)	Hospital-alternative medicine (HO)	Dispensary (D)	Veterinary hospital (VH)	Mobile health clinic (MHC)	Family welfare centre (FWC)	Charitable non Govt. hospital/Nursing home.	Medical practitioner with MBBS Degree	Medical practitioner with other degree	Medical practitioner with no degree	Traditional practitioner and faith healer .	Medicine Shop	Others	Tap water (Treated/Untreated)	Well water (Covered / Uncovered well)	Hand Pump		Tube wells / Bore well	Spring	River / Canal	Tank / Pond / Lake	Others
21	22	23	24	25	26	27	28	29	30	31	32	33	34	35	36	37	38	39	40	41	42	43	44	45	46	2
b	b	1	b	b			b	1	c	c	0	0	0	0	3	0	0	No	No	Yes	Yes	No	Yes	Yes	No	Khartuli
c	a	1	a	1			3	a	a	a	0	0	0	0	4	0	0	Yes	Yes	Yes	Yes	No	Yes	Yes	No	Mujgahan
b	b	b	b	b	b	b	b	a	b	b	0	0	5	5	0	0	0	Yes	No	Yes	Yes	No	Yes	Yes	No	Loharsi (Loharsing)
b	b	b	b	b	b	b	b	b	b	b	0	0	0	0	0	0	0	No	Yes	Yes	Yes	No	Yes	Yes	No	Bendra Nawagaon
a	1	1	a	a	a	a	a	a	a	a	0	0	0	0	0	0	0	No	Yes	Yes	Yes	No	Yes	Yes	No	Bhatgaon
b	b	b	b	b	b	b	b	b	b	b	0	0	0	0	0	0	0	No	Yes	Yes	Yes	No	Yes	Yes	No	Nawagaon Khurd
c	a	1	1	b	b	b	a	b	b	b	0	0	0	0	0	0	0	Yes	Yes	Yes	Yes	No	Yes	Yes	No	Borid Khurd
c	a	a	b	b	b	b	1	b	b	b	0	0	0	0	0	0	0	Yes	Yes	Yes	Yes	No	Yes	Yes	No	Soram
c	b	a	a	b	b	b	a	b	b	b	0	0	0	0	0	0	0	No	Yes	Yes	Yes	No	Yes	Yes	No	Beltara
c	b	a	a	c	c	c	b	c	c	c	0	0	0	0	0	0	0	Yes	Yes	Yes	Yes	No	Yes	Yes	No	Kasawahi
c	b	b	b	b	b	b	b	b	b	b	0	0	0	0	0	0	0	No	No	Yes	Yes	No	No	Yes	No	Khirgitola
c	b	b	b	b	b	b	b	b	b	b	0	0	0	0	0	0	0	No	No	Yes	No	No	No	Yes	No	Dangi Macha
c	a	a	a	b	b	b	a	b	b	b	0	0	0	0	0	0	0	Yes	Yes	Yes	Yes	No	Yes	Yes	No	Maradeo
c	c	1	1	c	c	c	c	c	c	c	0	0	0	0	0	0	0	Yes	Yes	Yes	Yes	No	Yes	Yes	No	Gangrel
c	b	b	b	c	b	b	b	c	c	c	0	0	1	0	0	0	0	No	Yes	Yes	Yes	No	Yes	No	No	Madwa Pathra
c	b	b	b	c	b	b	b	c	c	c	0	0	0	0	0	0	0	Yes	Yes	Yes	Yes	No	No	Yes	No	Bishrampur
c	b	b	b	c	b	b	b	c	c	c	0	0	0	0	0	0	0	No	Yes	Yes	Yes	No	No	Yes	No	Tuma Bahra
																										Chawar
																										Chappaon
c	c							c	c	c	0	0	0	0	0	0	0	No	Yes	No	No	No	No	No	No	Tumakhurd
c	c	c	c	c	c	c	c	c	c	c	0	0	0	0	0	0	0	No	Yes	Yes	No	No	Yes	Yes	No	Tumabujurg
c	a	a	c	c	c	c	c	c	c	c	0	0	0	1	0	0	0	No	Yes	Yes	Yes	No	No	Yes	No	Koliyari
c	a	1	c	c	c	c	c	c	c	c	0	0	0	2	1	0	0	No	Yes	Yes	Yes	No	No	Yes	No	Tirra
c	a	a	c	c	c	c	c	c	c	c	0	0	0	1	0	0	0	No	Yes	Yes	Yes	No	No	Yes	No	Chikhli
c	a	a	c	c	c	c	c	c	c	c	0	0	0	1	0	0	0	No	Yes	Yes	Yes	No	No	Yes	No	Mategahan
c	a	a	c	c	c	c	c	c	c	c	0	0	0	1	0	0	0	No	Yes	Yes	Yes	No	No	Yes	No	Kohka
c	1	1	c	c	c	c	c	c	c	c	0	0	0	2	1	0	0	No	Yes	Yes	Yes	No	No	Yes	No	Akla Dongri
c	a	a	c	c	c	c	c	c	c	c	0	0	0	0	0	0	0	No	Yes	Yes	No	No	No	Yes	No	Kodegaon Mal
c	b	b	c	c	c	c	c	c	c	c	0	0	0	1	0	0	0	No	Yes	Yes	Yes	No	No	Yes	No	Kodegaon Ryt
c	b	b	c	c	c	c	c	c	c	c	0	0	0	0	1	0	0	No	Yes	Yes	No	No	No	Yes	No	Pandri Pani (Jangalpara)
c	c	b	c	c	c	c	c	c	c	c	0	0	0	0	0	0	0	No	Yes	Yes	No	No	No	Yes	No	Pandri Pani (Malgujari)
c	c	b	c	c	c	c	c	c	c	c	0	0	0	0	0	0	0	No	Yes	Yes	No	No	No	No	No	Kodagahan
c	c	c	c	c	c	c	c	c	c	c	0	0	0	0	0	0	0	No	Yes	Yes	No	No	No	Yes	No	Malgaon

Sr.No.	Name village	Availability of toilet & others Yes / No				Communication and transport facilities (If amenities available code -Yes is given except for Village Pin Code ,If not available within the village , the distance range code viz; a for < 5 Kms, b for 5-10 Kms and c for 10+ kms of nearest place where facility is available is given).																
		Community toilet including bath.	Community toilet excluding bath.	Rural sanitary mart or sanitary hardware outlet available near the village.	Community bio- gas or recycle of waste for productive use.	Post office(PO)	Sub post office (SPO)	Post & Telegraph office (P&TO)	Village Pin Code	Telephones (Land lines)	Public call office (PCO)	Mobile phone coverage	Internet cafes/ Common service centre (CSC)	Private courier facility	Bus service (Public & Private)	Railway stations	Auto/Modified Autos	Taxis and Vans	Tractors	Cycle-pulled rickshaws(Manual & Machine driven)	Carts driven by animals	Sea /River ferry service
1	2	47	48	49	50	51	52	53	54	55	56	57	58	59	60	61	62	63	64	65	66	67
63	Khartuli	No	No	No	Yes	b	a	b	493558	Yes	b	c	b	b	b	Yes	b	Yes	Yes	Yes	Yes	Yes
64	Mujgahan	No	No	No	Yes	Yes	a	a	493773	Yes	a	Yes	a	a	b	Yes	Yes	Yes	Yes	Yes	Yes	Yes
65	Loharsi (Loharsing)	No	No	No	Yes	Yes	b	b	493773	b	b	Yes	b	b	b	b	b	Yes	Yes	Yes	Yes	Yes
66	Bendra Nawagaon	No	No	No	No	b	a	b	493449	Yes	a	Yes	b	b	Yes	b	a	a	Yes		Yes	Yes
67	Bhatgaon	No	No	No	No	Yes	Yes	a	493776	a	a	Yes	a	a	Yes	a	a	Yes	Yes	Yes	Yes	Yes
68	Nawagaon Khurd	No	No	No	No	b	b	b	493773	b	b	Yes	b	b	Yes	b	b	Yes	Yes		Yes	Yes
69	Borid Khurd	No	No	No	No	b	Yes	b	493776	b	b	Yes	b	b	c	b	b	Yes		Yes		Yes
70	Soram	No	No	No	No	b	a		493776	Yes	b	Yes	b	b	b	b	Yes	Yes	Yes	Yes	Yes	Yes
71	Beltara	No	No	No	No	b	a	b	493776	b	b	Yes	b	b	b	b	b	b	Yes	Yes	Yes	Yes
72	Kasawahi	No	No	No	No	c	a	c	494333	b	c	Yes	c	c	c	c	c	b	Yes		Yes	Yes
73	Khiritola	No	No	No	No	b	b	b	493776	b	b	Yes	b	b	b	b	b	b	b	Yes	Yes	Yes
74	Dangi Macha	No	No	No	No	b	b	b	495330	b	b	Yes	b	b	b	b	b	b	b	Yes	Yes	Yes
75	Maradeo	No	No	No	No	Yes	a	b	493778	Yes	b	Yes	b	b	b	Yes	Yes	Yes	Yes	Yes	Yes	Yes
76	Gangrel	No	No	No	No	b	Yes	b	493778	c	c	Yes	c	c	Yes	c	Yes	Yes	Yes	Yes	Yes	Yes
77	Madwa Pathra	No	No	No	No	c	c	c	494337	c	c	Yes	b	c	c	b	b	Yes		Yes		Yes
78	Bishrampur	No	No	No	No	c	b	c	493776	c	c	Yes	c	c	c	c	c	c	Yes		Yes	Yes
79	Tuma Bahra	No	No	No	No	c	b	c	494333	Yes	c	Yes	c	c	c	c	c	b		Yes		Yes
80	Chawar																					
81	Chapgaon																					
82	Tumakhurd	No	No	No	No	c	c	c	494333	c	c	a	c	c	c	c	c	c	c	b		b
83	Tumabujurg	No	No	No	No	c	c	c	494333	b	c	Yes	c	c	c	c	c	c	b		b	
84	Koliyari	No	No	No	No	c	c	c	493773	c	c	c	c	c	c	c	a	a		Yes		Yes
85	Tirra	No	No	No	No	c	c	c	494333	c	c	c	c	c	c	c	Yes	Yes		Yes		Yes
86	Chikhli	No	No	No	No	c	c	c	494337	c	c	Yes	c	c	c	c	Yes	Yes		Yes		Yes
87	Mategahan	No	No	No	No	c	c	c	494337	c	c	c	c	c	c	c	a	Yes		Yes		Yes
88	Kohka	No	No	No	No	c	c	c	494337	c	c	c	c	c	c	c	a	Yes		Yes		Yes
89	Akla Dongri	No	No	No	No	c	c	c	494635	c	c	c	c	c	c	c	a	Yes		Yes		Yes
90	Kodegaon Mal	No	No	No	No	c	c	c	494333	c	c	c	c	c	c	c	b	a		Yes		Yes
91	Kodegaon Ryt	No	No	No	No	c	c	c	494635	c	c	c	c	c	c	c	b	Yes		Yes		Yes
92	Pandri Pani (Jangalpara)	No	No	No	No	c	c	c	494333	c	c	c	c	c	Yes	c	c	c	b		Yes	Yes
93	Pandri Pani (Malgajari)	No	No	No	No	c	c	c	493778	c	c	c	c	c	Yes	c	c	c	b		Yes	Yes
94	Kodagahan	No	No	No	No	c	c	c	494333	c	c	c	c	c	Yes	c	c	c	c		Yes	Yes
95	Malgaon	No	No	No	No	c	c	c	494333	c	c	c	c	c	Yes	c	c	c	Yes		b	

Village connected to highways,village roads, banks & credit societies (If amenities available code -Yes is given, If not available within the village , the distance range code viz; a for < 5 Kms, b for 5-10 Kms and c for 10+ kms of nearest place where facility is available is given).

Availability of miscellaneous facilities (If amenities available code -Yes is given, If not available within the village , the distance range code viz; a for < 5 Kms, b for 5-10 Kms and c for 10+ kms of nearest place where facility is available is given).

68	69	70	71	72	73	74	75	76	77	78	79	80	81	82	83	84	85	86	87	88	89	90	91	
Connected to national highway(NH)	Connected to state highway(SH)	Connected to major district road (MDR)	Connected to others district road	Pucca roads	Kutchcha roads	Water bounded macadam(WBM) roads	Navigable waterway (river/canal)(NW)	Footpaths (FP)	Commercial & Co-operative Banks	ATM	Agricultural Credit Societies	Self-Help Group (SHG)	Public distribution system (PDS) shop	Mandis / Regular market	Weekly Haat	Agricultural marketing society	Centres	Anganwadi Centre (Nutritional Centres)	Others (Nutritional Centres)	ASHA (Accredited Social Health Activist)	Community centre with/without TV	Sports Field,	Sports Club / Recreation Centre	
c	c	c	c	Yes	Yes	Yes	Yes	b	b	Yes	Yes	Yes	b	Yes	Yes	Yes	Yes	Yes	Yes	b	Yes	c	Khartuli	
c	a	a	Yes	Yes	Yes	Yes		a	a	a	a	Yes	a	Yes	a	a	Yes	Yes	Yes	a	Yes	a	Mujgahan	
b	b	b	b	Yes	Yes	Yes	b	b	b	Yes	Yes	Yes	b	Yes	Yes	b	Yes	Yes	Yes	b	Yes	b	Loharsi (Loharsing)	
b	a	Yes	Yes	Yes	Yes	Yes	c	b	b	a	Yes	a	b	a	a	Yes	Yes	Yes	Yes	b	b	b	Bendra Nawagaon	
a	Yes	Yes	Yes	Yes	Yes	Yes	c	a	a	a	Yes	Yes	a	Yes	a	Yes	Yes	Yes	Yes	a	Yes	a	Bhatgaon	
Yes	b	Yes	Yes	Yes	Yes	Yes	c	b	b	b	Yes	b	b	b	b	Yes	Yes	Yes	Yes	b	b	b	Nawagaon Khurd	
b	b	b	Yes	Yes	Yes	Yes		b	b	a	Yes	a	b	Yes	b	Yes	Yes	Yes	Yes	b	Yes	b	Borid Khurd	
b	b	b	Yes	Yes	Yes	Yes		b	b	Yes	Yes	Yes	b	Yes	b	b	Yes	Yes	Yes	b	Yes	b	Soram	
b	b	b	Yes	Yes	Yes	Yes	Yes	b	b	a	Yes	a	b	b	b	b	Yes	Yes	Yes	b	b	b	Beltara	
c	c	c	Yes	Yes	Yes	Yes	Yes	c	c	b	Yes	a	c	b	c	Yes	Yes	Yes	Yes	c	Yes	c	Kasawahi	
b	b	b	Yes	Yes	Yes	Yes		b	b	b	Yes	a	b	b	b	b	Yes	Yes	Yes	b	Yes	b	Khirgitola	
b	b	b	Yes	Yes	Yes	Yes		b	b	b	Yes	a	b	b	b	b	Yes	Yes	Yes	b	Yes	b	Dangi Macha	
b	b	b	Yes	Yes	Yes	Yes		b	b	b	Yes	a	b	a	b	Yes	Yes	Yes	Yes	b	Yes	b	Maradeo	
c	c	c	Yes	Yes	Yes	Yes		c	c	c	Yes	Yes	c	Yes	c	Yes	Yes	Yes	Yes	c	b	c	Gangrel	
a	a	a	a	a	Yes	Yes		b	c	b	Yes	a	b	b	b	b	Yes	Yes	Yes	c	Yes	c	Madwa Pathra	
c	c	c	a	a	Yes	Yes		b	c	b	a	a	b	b	c	b	Yes	Yes	b	b	b	c	Bishrampur	
c	c	c	c	Yes	Yes	Yes		b	c	b	Yes	Yes	b	b	c	b	Yes	Yes	b	b	b	c	Tuma Bahra	
																							Chawar	
																							Chapgaon	
c	c	c	c	c			Yes	c	c	c	c	a	Yes	Yes	c	c	Yes	Yes	Yes	c	c	c	Tumakhurd	
c	c	c	b	b	Yes	Yes		c	c	c	b	b	c	c	c	c	b	Yes	c	c	c	c	Tumabujurg	
c	c	c	Yes	Yes	Yes	Yes	c	c	c	c	Yes	a	c	a	c	Yes	Yes	Yes	Yes	c	c	c	Koliyari	
c	c	c	Yes	Yes	Yes	Yes	c	c	c	c	Yes	a	c	a	c	Yes	Yes	Yes	Yes	c	c	c	Tirra	
c	c	c	Yes	Yes	Yes	Yes	c	c	c	c	Yes	a	c	a	c	Yes	Yes	Yes	Yes	c	c	c	Chikhli	
c	c	c	Yes	Yes	Yes	Yes	c	c	c	c	Yes	a	c	a	c	Yes	Yes	Yes	Yes	c	c	c	Mategahan	
c	c	c	Yes	Yes	Yes	Yes	c	c	c	c	Yes	a	c	a	c	Yes	Yes	Yes	Yes	c	c	c	Kohka	
c	c	c	Yes	Yes	Yes	Yes	c	c	c	c	Yes	Yes	c	Yes	c	Yes	Yes	Yes	Yes	c	Yes	c	Akla Dongri	
c	c	c	Yes	Yes	Yes	Yes	c	c	c	c	Yes	a	c	a	c	Yes	Yes	Yes	Yes	c	c	c	Kodegaon Mal	
c	c	c	Yes	Yes	Yes	Yes	c	c	c	Yes	Yes	Yes	c	b	c	Yes	Yes	Yes	Yes	c	c	c	Kodegaon Ryt	
c	c	c	Yes	Yes	Yes	Yes		c	c	b	Yes	b	c	b	c	Yes	Yes	Yes	Yes	c	Yes	c	Pandri Pani (Jangalpara)	
c	c	c	Yes	Yes	Yes	Yes		c	c	b	Yes	b	c	c	c	a	a	Yes	Yes	c	Yes	c	Pandri Pani (Malgajari)	
c	c	c	Yes	Yes	Yes	Yes		c	c	b	a	b	c	c	c	a	a	Yes	a	c	c	c	Kodagahan	
c	c	c	Yes	Yes	Yes	Yes		c	c	c	Yes	c	c	c	c	Yes	Yes	Yes	Yes	c	Yes	c	Malgaon	

1, If not available within the village , the distance range here facility is available is given).

Availability of electricity (Yes/No)

Land Use

Nearest Town

Area under different types of lar

1	2	92	93	94	95	96	97	98	99	100	101	102	103	Land Use			
														104	105	106	107
		Cinema / Video Hall	Public Library	Public Reading Room	Newspaper Supply	Assembly Polling station	Birth & Death Registration Office	Power Supply for Domestic Use (ED)	Power Supply for Agricultural Use (EAG)	Power Supply for Commercial Use (EC)	Power Supply for All Uses (EA)	Name	Distance range code i.e. a for < 5 Kms, b for 5-10 Kms and c for 10+ kms .	Forests	Area under Non-agricultural Uses	Barren and Un-cultivable land	Permanent Pastures and Other Grazing Lands
63	Khartuli	c	c	b	Yes	Yes	Yes	No	No	No	Yes	Raipur	c	0	34.4	0	38.2
64	Mujgahan	a	a	Yes	Yes	Yes	Yes	No	No	No	Yes	Dhamtari	a	0	37.1	0	30.3
65	Loharsi (Loharsing)	b	b	b	Yes	Yes	Yes	No	No	No	Yes	Raipur	c	0	40.6	0	27.9
66	Bendra Nawagaon	b	b	Yes	Yes	Yes	Yes	No	No	No	Yes	Dhamtari	b	31.6	57.6	4.6	8.7
67	Bhatgaon	a	a	Yes	Yes	Yes	Yes	No	No	No	Yes	Dhamtari	a	0	51.7	0	48.8
68	Nawagaon Khurd	b	b	Yes	Yes	Yes	Yes	No	No	No	Yes	Dhamtari	b	0	6.3	0	2
69	Borid Khurd	b	b	b	Yes	Yes	Yes	No	No	No	Yes	Dhamtari	b	28.2	38	22.9	8.9
70	Soram	b	b	Yes	Yes	Yes	Yes	No	No	No	Yes	Dhamtari	b	6.3	48	32.1	73.4
71	Beltara	b	b	a	Yes	Yes	a	Yes	Yes	No	No	Dhamtari	b	22.1	31.1	0	5.9
72	Kasawahi	c	c	c	Yes	Yes	a	No	No	No	Yes	Dhamtari	c	60.8	15.6	1.5	8.5
73	Khirgitola	b	b	b	Yes	a	a	Yes	Yes	No	No	Dhamtari	b	20.7	2.8	2.4	5.9
74	Dangi Macha	b	b	b	Yes	a	a	No	No	No	Yes	Dhamtari	b	121.7	5.2	0	42.6
75	Maradeo	b	b	Yes	Yes	Yes	a	No	No	No	Yes	Dhamtari	b	8.7	41.1	2.2	5.4
76	Gangrel	c	c	Yes	Yes	Yes	Yes	No	No	No	Yes	Dhamtari	c	301.7	0	0	0
77	Madwa Pathra	c	c	c	c	Yes	c	Yes	Yes	No	No	Dhamtari	c	62.5	8.4	9.8	28.5
78	Bishrampur	c	c	c	c	a	c	Yes	Yes	No	No	Dhamtari	c	15.5	6.7	0	14.4
79	Tuma Bahra	c	c	c	c	Yes	Yes	Yes	Yes	No	No	Dhamtari	c	44.4	7.1	0.8	72.4
80	Chawar											Dhamtari	c	0	0	0	0
81	Chapgaon											Dhamtari	c	0	0	0	0
82	Tumakhurd	c	c	c	Yes	Yes	No	No	No	No	No	Dhamtari	c	0	0	0	0
83	Tumabujurg	c	c	c	c	b	Yes	Yes	Yes	No	No	Dhamtari	c	0	0	91.6	4.3
84	Koliyari	c	c	c	c	a	a	No	No	No	Yes	Dhamtari	c	0	429.5	0.5	57.2
85	Tirra	c	c	c	c	Yes	Yes	No	No	No	Yes	Dhamtari	c	17.1	7.2	0	10.2
86	Chikhli	c	c	c	c	Yes	Yes	No	No	No	Yes	Dhamtari	c	0	175.3	7.8	6.4
87	Mategahan	c	c	c	c	Yes	a	No	No	No	Yes	Dhamtari	c	0	12.2	24.3	72.2
88	Kohka	c	c	c	c	Yes	a	No	No	No	Yes	Dhamtari	c	0	49	0.4	7
89	Akla Dongri	c	c	c	c	Yes	Yes	No	No	No	Yes	Dhamtari	c	55.6	15.2	20.5	30.2
90	Kodegaon Mal	c	c	c	c	Yes	Yes	No	No	No	Yes	Dhamtari	c	19	3.3	20.2	49
91	Kodegaon Ryt	c	c	c	Yes	Yes	Yes	No	No	No	Yes	Dhamtari	c	93	6.4	4.6	0.8
92	Pandri Pani (Jangalpara)	c	c	c	c	Yes	a	Yes	Yes	No	No	Dhamtari	c	20.5	3.8	5.5	0.9
93	Pandri Pani (Malgujari)	c	c	c	c	a	a	Yes	Yes	No	No	Dhamtari	c	0.9	2.4	55.4	0.6
94	Kodagahan	c	c	c	c	a	b	Yes	No	No	No	Dhamtari	c	21	0	0	0
95	Malgaon	c	c	c	c	Yes	c	Yes	No	No	No	Dhamtari	c	0	0	0	0

Land Use											Name of three most important commodities manufactured				Serial Number	
Land use (in hectares rounded up to one decimal place)							Area irrigated by source (in hectare).				First	Second	Third			Name of Village
Land Under Miscellaneous Tree Crops etc.	Culturable Waste Land	Fallow lands other than current fallows	Current Fallows	Net Area Sown	Total Irrigated Land Area	Total Un-irrigated Land Area	Canals (C)	Wells/Tube-wells(W/TW)	Tanks/Lakes(T/L)	Water Falls(WF)	Others(O)	First	Second	Third	Name of Village	Serial Number
108	109	110	111	112	113	114	115	116	117	118	119	120	121	122	2	1
0	9.1	0	4.9	441.1	414.7	369.7	412.6	2	0	0	0.1				Khartuli	63
0	1	3.1	1.9	420.5	243.5	270.8	242.5	0.8	0	0	0.2				Mujgahan	64
0	0	1.3	1	444.9	394.8	1	393.8	1	0	0	0				Loharsi (Loharsing)	65
0	1.8	0.8	12	123.2	55.9	127.3	41.6	14.3	0	0	0				Bendra Nawagaon	66
0	1	0.1	0.8	393.9	395.4	49.8	292.4	3.1	0	0	0				Bhatgaon	67
0	0.5	0.4	0.3	93	94.6	24.4	92.2	2.4	0	0	0				Nawagaon Khurd	68
0	0	12.1	0	313.6	393.3	10.5	0	302	91.3	0	0				Borid Khurd	69
0	0	14.5	0	348.6	458.3	10	337.5	120.8	0	0	0				Soram	70
0	0	20.8	0.3	133.9	120	32.3	90	30	0	0	0				Beltara	71
0	0	25.1	2.6	158.4	47	146.4	7	40	0	0	0				Kasawahi	72
0	0	3.5	0.5	27.3	2	18	0	2	0	0	0				Khirgitola	73
0	0	19.5	0	60	1	58.5	0	1	0	0	0				Dangi Macha	74
0	0	18.4	1.5	80	26	53	56	26	0	0	0				Maradeo	75
0	0	0	0	0	0	0	0	0	0	0	0				Gangrel	76
0	30	4	2.5	105.2	6.2	99.9	0	6.2	0	0	0				Madwa Pathra	77
0	17.9	4.8	3.8	65.6	5	63.2	0	5	0	0	0				Bishrampur	78
0	20.4	13.6	10.2	90.2	9.4	82.2	0	9.4	0	0	0				Tuma Bahra	79
0	0	0	0	0	0	0	0	0	0	0	0				Chawar	80
0	0	0	0	0	0	0	0	0	0	0	0				Chapgaon	81
0	0	0	0	0	0	0	0	0	0	0	0				Tumakhurd	82
0	3.3	18.8	2.7	9.4	0	9.3	0	0	0	0	0				Tumabujurg	83
0	0.9	7	1.7	49.4	9.9	49.4	0	9.9	0	0	0				Koliyari	84
0	5.6	0.4	2.3	59.6	20.7	58.4	0	20.7	0	0	0				Tirra	85
0	0.4	5.3	1.7	96.1	17.3	89.1	0	17.3	0	0	0				Chikhli	86
0	1	0.1	4.5	143.3	2.6	142.3	0	2.6	0	0	0				Mategahan	87
0	17.6	3.5	11.2	102.1	19.8	100.4	0	19.8	0	0	0				Kohka	88
0	24.3	9.6	8.5	202.5	26.7	195.3	0	26.7	0	0	0				Akla Dongri	89
0	2.5	2.4	1.8	78.2	0	78.2	0	0	0	0	0				Kodegaon Mal	90
0	4.1	8.7	17.8	74	0	74	0	0	0	0	0				Kodegaon Ryt	91
0	2.2	8.8	5.4	33.5	8.2	33.7	0	8.2	0	0	0				Pandri Pani (Jangalpara)	92
0	1.6	1.4	0.7	52.5	2.1	52.5	0	2.1	0	0	0				Pandri Pani (Malgujari)	93
0	0.8	0	0	14.1	0	0	0	0	0	0	0				Kodagahan	94
0	0	0	0	0	0	0	0	0	0	0	0				Malgaon	95

Sr.No.	Name village	Location code no.	Total area of the village (in hectares rounded up to one decimal place)	Total population (2011 census)	Number of households (2011 census)	Number of educational amenities available. (If not available within the village , the distance range code viz; a for < 5 Kms, b for 5-10 Kms and c for 10+ kms of nearest place where facility is available is given).													
						Pre-Primary school (PP)	Primary school (P)	Middle school (M)	Secondary School (S)	Senior Secondary school (SS)	Degree college of arts science & commerce (ASC)	Engineering college(EC)	Medical college (MC)	Management institute (MI)	Polytechnic (Pt)	Vocational training school /ITI	Non-formal training centre (NFTC)	Special school for disabled (SSD)	Others (specify)
1	2	3	4	5	6	7	8	9	10	11	12	13	14	15	16	17	18	19	20
96	Satiyara	447110	0	78	20	c	1	b	c	c	c	c	c	c	c	c	c	c	c
97	Khertha	447111	0	0	0														
98	Batrel	447112	0	0	0														
99	Kosmi	447113	0	45	10	c	1	b	c	c	c	c	c	c	c	c	c	c	c
100	Lamkeni	447114	0	0	0														
101	Bargari	447115	27.2	468	112	c	1	a	c	c	c	c	c	c	c	c	c	c	c
102	Dargahan	447116	0	0	0														
103	Kodegaon	447117	73.1	535	136	c	1	1	b	c	c	c	c	c	c	c	c	c	c
104	Mongra Gahan	447118	357.2	1002	273	c	1	1	c	c	c	c	c	c	c	c	c	c	c
105	Bhidavar	447119	144.7	826	191	c	1	1	c	c	c	c	c	c	c	c	c	c	c
106	Singhola	447120	0	34	8	c	1	b	b	c	c	c	c	c	c	c	c	c	c
107	Kisanpuri	447121	0	28	5						c								
108	Patelguda	447122	61.1	78	16	c	b	b	b	c	c	c	c	c	c	c	c	c	c
109	Aroud	447123	389.3	448	98	c	1	1	c	c	c	c	c	c	c	c	c	c	c
110	Patoud	447124	30.9	117	30	c	1	a	c	c	c	c	c	c	c	c	c	c	c
111	Barbandha	447125	53.5	243	65	c	1	b	c	c	c	c	c	c	c	c	c	c	c
112	Harfar	447126	0	82	16	c	a	c	c	c	c	c	c	c	c	c	c	c	c
113	Siltara	447127	49.5	171	34	c	1	b	b	c	c	c	c	c	c	c	c	c	c
114	Mudpar	447128	0	0	0														
115	Korlama	447129	0	0	0														
116	Kokdi	447130	0	0	0														
117	Themsra	447131	629.7	0	0														
118	Themli	447132	377.8	0	0														
119	Mongari	447133	505.3	11	3	c	a	a	c	c	c	c	c	c	c	c	c	c	c
120	Urpoti	447134	299.8	441	110	c	1	1	c	c	c	c	c	c	c	c	c	c	c
121	Kandri	447135	117.9	83	27	c	1	a	c	c	c	c	c	c	c	c	c	c	c
122	Basant	447136	436.9	0	0														
123	Kotabharri	447137	49.3	77	16	b	a	a	b	c	c	c	c	c	b	c	c	c	c
124	Barari	447138	326	1437	359	b	1	1	b	c	c	c	c	c	b	b	c	c	c
125	Mudpar	447139	267.7	1408	311	a	2	1	a	b	b	c	c	c	a	b	c	b	b
126	Shakarwara	447140	176.9	618	138	a	1	1	a	b	b	c	c	c	b	c	c	b	b
127	Bhoyna	447141	378.1	1475	339	a	1	1	1	b	b	c	c	c	b	c	c	b	b
128	Mathuradih	447142	384.2	555	108	a	1	1	a	b	c	c	c	c	b	c	c	b	b

Number of Medical Amenities available. (If not available within the village , the distance range code viz; a for < 5 Kms, b for 5-10 Kms and c for 10+ kms of nearest place where facility is available is given).											Number of Non-Government Medical Amenities available.				Availability of drinking water - Yes / No						Name village					
Community health centre (CHC)	Primary health centre (PHC)	Primary health sub centre (PHS)	Maternity and child welfare centre (MCW)	T.B. clinic (TBC)	Hospital-allopathic (HA)	Hospital-alternative medicine (HO)	Dispensary (D)	Veterinary hospital (VH)	Mobile health clinic (MHC)	Family welfare centre (FWC)	Charitable non Govt. hospital/Nursing home.	Medical practitioner with MBBS Degree	Medical practitioner with other degree	Medical practitioner with no degree	Traditional practitioner and faith healer .	Medicine Shop	Others	Tap water (Treated/Untreated)	Well water (Covered / Uncovered well)	Hand Pump		Tube wells / Bore well	Spring	River / Canal	Tank / Pond / Lake	Others
21	22	23	24	25	26	27	28	29	30	31	32	33	34	35	36	37	38	39	40	41	42	43	44	45	46	2
c	c	c	c	c	c	c	c	c	c	c	0	0	0	0	0	0	0	No	Yes	Yes	No	No	No	No	No	Satiyara
																										Khertha
																										Batre
c	c	b	c	c	c	c	c	c	c	c	0	0	0	0	0	0	0	No	Yes	Yes	No	No	No	No	No	Kosmi
																										Lamkeni
c	c	a	c	c	c	c	c	c	c	c	0	0	0	0	0	0	0	No	Yes	Yes	No	No	No	No	No	Bargari
																										Dargahan
c	b	b	c	c	c	c	c	c	c	c	0	0	0	0	0	0	0	No	Yes	Yes	No	No	No	Yes	No	Kodegaon
c	c	1	c	c	c	c	c	c	c	c	0	0	0	0	1	0	0	No	Yes	Yes	Yes	No	No	Yes	No	Mongra Gahan
c	c	a	c	c	c	c	c	c	c	c	0	0	0	0	0	0	0	No	Yes	Yes	No	No	No	No	No	Bhidavar
c	c	b	c	c	c	c	c	c	c	c	0	0	0	0	0	0	0	No	Yes	Yes	No	No	No	No	No	Singhola
c	c										0	0	0	0	0	0	0	No	Yes	No	No	No	No	No	No	Kisanpuri
c	c	c	c	c	c	c	c	c	c	c	0	0	0	0	0	0	0	No	Yes	Yes	No	No	No	Yes	No	Patelguda
c	c	c	c	c	c	c	c	c	c	c	0	0	0	0	0	0	0	No	Yes	Yes	No	No	No	Yes	No	Aroud
c	c	c	c	c	c	c	c	c	c	c	0	0	0	0	0	0	0	No	Yes	Yes	No	No	No	No	No	Patoud
c	c	c	c	c	c	c	c	c	c	c	0	0	0	0	0	0	0	No	Yes	Yes	No	No	No	No	No	Barbandha
c	c	c	c	c	c	c	c	c	c	c	0	0	0	0	0	0	0	No	Yes	Yes	No	No	No	No	No	Harfar
c	c	c	c	c	c	c	c	c	c	c	0	0	0	0	0	0	0	No	Yes	Yes	No	No	No	No	No	Siltara
																										Mudpar
																										Korlama
																										Kokdi
																										Themsra
																										Themli
c	c	c	c	c	c	c	c	c	c	c	0	0	0	0	0	0	0	No	No	Yes	No	No	No	No	No	Mongari
c	c	c	c	c	c	c	c	c	c	c	0	0	0	0	1	0	0	No	Yes	Yes	No	No	No	Yes	No	Urpoti
c	c	c	c	c	c	c	c	c	c	c	0	0	0	0	0	0	0	No	No	Yes	No	No	No	No	No	Kandri
																										Basant
c	c	b	c	c	c	c	c	c	c	c	0	0	0	0	0	0	0	No	Yes	Yes	Yes	No	Yes	No	No	Kotabharri
c	c	b	c	c	c	c	c	c	c	c	0	0	1	0	0	0	0	Yes	Yes	Yes	Yes	No	Yes	Yes	No	Barari
b	b	a	b	b	b	b	b	b	b	b	0	0	1	0	0	0	0	Yes	Yes	Yes	Yes	No	Yes	Yes	No	Mudpar
b	b	a	b	b	b	b	b	b	b	b	0	0	0	0	0	0	0	Yes	Yes	Yes	Yes	No	No	Yes	No	Shakarwara
b	b	a	b	b	b	b	b	b	b	b	0	0	1	0	0	0	0	Yes	Yes	Yes	Yes	No	No	Yes	No	Bhoyna
b	b	a	b	b	b	b	b	b	b	b	0	0	0	0	0	0	0	No	Yes	Yes	Yes	No	No	Yes	No	Mathuradih

Sr.No.	Name village	Availability of toilet & others Yes / No				Communication and transport facilities (If amenities available code -Yes is given except for Village Pin Code ,If not available within the village , the distance range code viz; a for < 5 Kms, b for 5-10 Kms and c for 10+ kms of nearest place where facility is available is given).																
		Community toilet including bath.	Community toilet excluding bath.	Rural sanitary mart or sanitary hardware outlet available near the village.	Community bio- gas or recycle of waste for productive use.	Post office(PO)	Sub post office (SPO)	Post & Telegraph office (P&TO)	Village Pin Code	Telephones (Land lines)	Public call office (PCO)	Mobile phone coverage	Internet cafes/ Common service centre (CSC)	Private courier facility	Bus service (Public & Private)	Railway stations	Auto/Modified Autos	Taxis and Vans	Tractors	Cycle-pulled rickshaws(Manual & Machine driven)	Carts driven by animals	Sea /River ferry service
1	2	47	48	49	50	51	52	53	54	55	56	57	58	59	60	61	62	63	64	65	66	67
96	Satiyara	No	No	No	No	c	c	c	494337	c	c	c	c	c	c	c	c	c	a	b		
97	Khertha																					
98	Batrel																					
99	Kosmi	No	No	No	No	c	c	c	494333	c	c	c	c	c	c	c	c	b	b			
100	Lamkeni																					
101	Bargari	No	No	No	No	c	c	c	494333	c	c	Yes	c	c	Yes	c	c	c	a	a		
102	Dargahan																					
103	Kodegaon	No	No	No	No	c	c	c	494333	c	c	Yes	c	c	Yes	c	c	c	Yes	Yes		
104	Mongra Gahan	No	No	No	No	c	c	c	494333	c	c	Yes	c	c	Yes	c	c	c	Yes	Yes		
105	Bhidavar	No	No	No	No	c	c	c	494333	c	c	Yes	c	c	c	c	c	Yes	Yes			
106	Singhola	No	No	No	No	c	c	c	493776	c	c	Yes	c	c	c	c	c	b	b			
107	Kisanpuri	No	No	No	No	c	c	c	494333	c	c	c	c	c	c	c	c	c	b			
108	Patelguda	No	No	No	No	c	c	c	494333	c	c	c	c	c	c	c	c	c	Yes	Yes		
109	Aroud	No	No	No	No	c	c	c	493773	c	c	c	c	c	c	c	c	Yes	Yes			
110	Patoud	No	No	No	No	c	c	c	494333	c	c	c	c	c	c	c	c	a	Yes	Yes		
111	Barbandha	No	No	No	No	c	c	c	494333	c	c	c	c	c	c	c	c	b	b			
112	Harfar	No	No	No	No	c	c	c	494333	c	c	c	c	c	c	c	c	c	a			
113	Siltara	No	No	No	No	c	c	c	494333	c	c	c	c	c	c	c	c	b	b			
114	Mudpar																					
115	Korlama																					
116	Kokdi																					
117	Themsra																					
118	Themli																					
119	Mongari	No	No	No	No	c	c	c	494333	c	c	c	c	c	c	c	c	a	a			
120	Urpoti	No	No	No	No	c	c	c	493773	c	c	c	c	c	c	c	c	Yes	Yes			
121	Kandri	No	No	No	No	c	c	c	494333	c	c	c	c	c	c	c	c	c	a			
122	Basant																					
123	Kotabharri	No	No	No	No	b	c	c	494333	a	c	c	c	c	c	c	b	Yes	Yes			
124	Barari	No	No	No	No	b	c	c	493773	Yes	c	c	c	c	c	c	c	Yes	Yes			
125	Mudpar	No	No	No	No	a	b	b	493773	Yes	b	b	b	b	b	b	a	Yes	Yes			
126	Shakarwara	No	No	No	No	a	b	b	493773	Yes	b	b	b	b	b	b	b	Yes	Yes			
127	Bhoyna	No	No	No	No	a	b	b	493773	Yes	a	a	b	b	Yes	b	b	Yes	Yes			
128	Mathuradih	No	No	No	No	b	b	b	493773	b	b	b	b	b	b	b	a	Yes	Yes			

Village connected to highways,village roads, banks & credit societies (If amenities available code -Yes is given, If not available within the village , the distance range code viz; a for < 5 Kms, b for 5-10 Kms and c for 10+ kms of nearest place where facility is available is given).

Availability of miscellaneous facilities (If amenities available code -Yes is given, If not available within the village , the distance range code viz; a for < 5 Kms, b for 5-10 Kms and c for 10+ kms of nearest place where facility is available is given).

68	69	70	71	72	73	74	75	76	77	78	79	80	81	82	83	84	85	86	87	88	89	90	91
Connected to national highway(NH)	Connected to state highway(SH)	Connected to major district road (MDR)	Connected to others district road	Pucca roads	Kutchcha roads	Water bounded macadam(WBM) roads	Navigable waterway (river/canal)(NW)	Footpaths (FP)	Commercial & Co-operative Banks	ATM	Agricultural Credit Societies	Self-Help Group (SHG)	Public distribution system (PDS) shop	Mandis / Regular market	Weekly Haat	Agricultural marketing society	Centres	Anganwadi Centre (Nutritional Centres)	Others (Nutritional Centres)	ASHA (Accredited Social Health Activist)	Community centre with/without TV	Sports Field,	Sports Club / Recreation Centre

c	c	c	c	c	Yes	Yes			c	c	c	a	a	c	c	c	a	a	Yes	a	c	c	c	Satiyara
																								Khertha
																								Batrel
c	c	c	c	c		Yes			c	c	b	Yes	c	c	c	c	b	b	Yes	b	c	c	c	Kosmi
																								Lamkeni
c	c	c	c	Yes					c	c	b	a	b	c	c	c	a	a	Yes	a	c	c	c	Bargari
																								Dargahan
c	c	c	Yes	Yes	Yes				c	c	a	Yes	a	c	b	c	Yes	Yes	Yes	Yes	c	Yes	c	Kodegaon
c	c	c	Yes	Yes					c	c	Yes	Yes	Yes	c	c	c	Yes	Yes	Yes	Yes	c	Yes	c	Mongra Gahan
c	c	c	c	Yes					c	c	a	Yes	a	c	c	c	Yes	Yes	Yes	Yes	c	c	c	Bhidavar
c	c	c	Yes		Yes				c	c	b	b	b	c	c	c	b	b	Yes	b	c	c	c	Singhola
c	c	c	c	c			Yes		c	c	c	c	b	Yes	Yes	c	c	Yes	Yes	Yes	c	c	c	Kisanpuri
c	c	c	c	Yes	Yes				c	c	c	b	b	c	c	c	b	b	Yes	b	c	c	c	Patelguda
c	c	c	Yes	Yes	Yes				c	c	c	Yes	b	c	c	c	Yes	Yes	Yes	Yes	c	c	c	Aroud
c	c	c	c	c	Yes	Yes			c	c	c	a	a	c	c	c	a	a	Yes	a	c	c	c	Patoud
c	c	c	c	c	Yes	Yes	Yes		c	c	c	b	b	c	c	c	b	b	Yes	b	c	c	c	Barbandha
c	c	c	c	c	Yes	Yes			c	c	c	a	a	c	c	c	a	a	Yes	a	c	c	c	Harfar
c	c	c	c	c	Yes	Yes			c	c	c	Yes	b	c	c	c	b	b	Yes	b	c	c	c	Siltara
																								Mudpar
																								Korlama
																								Kokdi
																								Themra
																								Themli
c	c	c	c	c	a	c	c	Yes	c	c	c	a	b	c	a	c	a	a	Yes	a	c	c	c	Mongari
c	c	c	c	c	Yes	c	c		c	c	c	Yes	b	c	b	c	Yes	Yes	Yes	Yes	c	c	c	Urpoti
c	c	c	c	c	Yes	c	c		c	c	c	a	b	c	b	c	a	a	Yes	a	c	c	c	Kandri
																								Basant
c	c	c	a	a	Yes	Yes			b	c	b	Yes	a	c	a	b	c	a	Yes	b	c	c	c	Kotabharri
c	c	b	Yes	Yes	Yes	Yes			b	c	b	Yes	Yes	c	a	b	Yes	Yes	Yes	Yes	Yes	Yes	b	Barari
b	b	a	b	Yes	Yes	Yes			a	b	a	Yes	Yes	b	Yes	a	Yes	Yes	Yes	Yes	Yes	Yes	b	Mudpar
b	b	b	Yes	Yes	Yes	Yes			a	b	a	Yes	a	b	a	a	Yes	Yes	Yes	Yes	Yes	Yes	b	Shakarwara
b	b	Yes	Yes	Yes	Yes	Yes			a	b	a	Yes	a	b	a	a	Yes	Yes	Yes	Yes	Yes	Yes	b	Bhoyna
b	b	a	Yes	Yes	Yes				a	b	a	Yes	a	b	a	a	Yes	Yes	Yes	b	Yes	Yes	b	Mathuradih

1, If not available within the village , the distance range here facility is available is given).

Availability of electricity (Yes/No)

Land Use

Nearest Town

Area under different types of lar

1	2	92	93	94	95	96	97	98	99	100	101	102	103	Land Use			
														104	105	106	107
		Cinema / Video Hall	Public Library	Public Reading Room	Newspaper Supply	Assembly Polling station	Birth & Death Registration Office	Power Supply for Domestic Use (ED)	Power Supply for Agricultural Use (EAG)	Power Supply for Commercial Use (EC)	Power Supply for All Uses (EA)	Name	Distance range code i.e. a for < 5 Kms, b for 5-10 Kms and c for 10+ kms .	Forests	Area under Non-agricultural Uses	Barren and Un-cultivable land	Permanent Pastures and Other Grazing Lands
96	Satiyara	c	c	c	c	a	a	Yes	No	No	No	Dhamtari	c	0	0	0	0
97	Khertha											Dhamtari	c	0	0	0	0
98	Batrel											Dhamtari	c	0	0	0	0
99	Kosmi	c	c	c	c	b	b	Yes	No	No	No	Dhamtari	c	0	0	0	0
100	Lamkeni											Dhamtari	c	0	0	0	0
101	Bargari	c	c	c	c	a	a	Yes	No	No	No	Dhamtari	c	0	3.1	1	5.2
102	Dargahan											Dhamtari	c	0	0	0	0
103	Kodegaon	c	c	Yes	c	Yes	Yes	Yes	Yes	No	No	Dhamtari	c	0.3	10.7	5.6	12
104	Mongra Gahan	c	c	c	c	Yes	Yes	Yes	Yes	No	No	Dhamtari	c	21.5	44.6	12.5	22.6
105	Bhidavar	c	c	c	c	Yes	a	Yes	Yes	No	No	Dhamtari	c	6.4	15.7	0	16.7
106	Singhola	c	c	c	c	b	b	Yes	No	No	No	Dhamtari	c	0	0	0	0
107	Kisanpuri	c	c		c	Yes	Yes	No	No	No	No	Dhamtari	c	0	0	0	0
108	Patelguda	c	c	b	c	b	b	Yes	No	No	No	Dhamtari	c	12.5	19.1	13.6	0.7
109	Aroud	c	c	c	c	Yes	Yes	Yes	No	No	No	Dhamtari	c	5.7	240.6	0.1	108.7
110	Patoud	c	c	c	c	a	a	Yes	No	No	No	Dhamtari	c	0	1.3	0	5.6
111	Barbandha	c	c	c	c	b	b	Yes	No	No	No	Dhamtari	c	13.7	6.9	0	4.8
112	Harfar	c	c	c	c	c	c	Yes	No	No	No	Dhamtari	c	0	0	0	0
113	Siltara	c	c	c	c	b	b	Yes	No	No	No	Dhamtari	c	22.1	2.3	1.4	2.3
114	Mudpar											Dhamtari	c	0	0	0	0
115	Korlama											Dhamtari	c	0	0	0	0
116	Kokdi											Dhamtari	c	0	0	0	0
117	Themsra											Dhamtari	b	0	629.7	0	0
118	Themli											Dhamtari	c	0	377.8	0	0
119	Mongari	c	c	c	c	a	Yes	No	No	No	No	Dhamtari	c	0	505.3	0	0
120	Urpoti	c	c	c	c	Yes	Yes	No	No	No	No	Dhamtari	c	6	209.5	24.5	2.6
121	Kandri	c	c	c	c	a	Yes	No	No	No	No	Dhamtari	c	0	117.9	0	0
122	Basant											Dhamtari	b	0	436.9	0	0
123	Kotabharri	c	c	a	c	a	a	No	No	No	Yes	Dhamtari	c	6.1	1.1	0	3.7
124	Barari	b	b	Yes	Yes	Yes	Yes	No	No	No	Yes	Dhamtari	b	8.3	110.1	29.7	10.2
125	Mudpar	b	b	Yes	Yes	Yes	Yes	No	No	No	Yes	Dhamtari	b	0	106.3	0	14
126	Shakarwara	b	b	a	Yes	Yes	a	No	No	No	Yes	Dhamtari	b	0.9	10.5	3.7	20.5
127	Bhoyna	b	b	Yes	Yes	Yes	Yes	No	No	No	Yes	Dhamtari	b	90.4	29.3	1.6	37.7
128	Mathuradih	b	b	a	b	Yes	a	No	No	No	Yes	Dhamtari	b	165.6	16.4	0	59.5

Land Use											Name of three most important commodities manufactured				Serial Number	
Land use (in hectares rounded up to one decimal place)							Area irrigated by source (in hectare).				First	Second	Third			Name of Village
Land Under Miscellaneous Tree Crops etc.	Culturable Waste Land	Fallow lands other than current fallows	Current Fallows	Net Area Sown	Total Irrigated Land Area	Total Un-irrigated Land Area	Canals (C)	Wells/Tube-wells(W/TW)	Tanks/Lakes(T/L)	Water Falls(WF)	Others(O)	First	Second	Third	Name of Village	Serial Number
108	109	110	111	112	113	114	115	116	117	118	119	120	121	122	2	1
0	0	0	0	0	0	0	0	0	0	0	0				Satiyara	96
0	0	0	0	0	0	0	0	0	0	0	0				Khertha	97
0	0	0	0	0	0	0	0	0	0	0	0				Batrel	98
0	0	0	0	0	0	0	0	0	0	0	0				Kosmi	99
0	0	0	0	0	0	0	0	0	0	0	0				Lamkeni	100
0	0	0	0	17.8	4.5	15.8	0	4.5	0	0	0				Bargari	101
0	0	0	0	0	0	0	0	0	0	0	0				Dargahan	102
0	0	0	0.3	44.3	12.9	41.3	0	12.9	0	0	0				Kodegaon	103
0	0	0	1.6	254.4	24.8	383.4	0	24.8	0	0	0				Mongra Gahan	104
0	0	0	0.2	105.6	27.1	163.9	0	27.1	0	0	0				Bhidavar	105
0	0	0	0	0	0	0	0	0	0	0	0				Singhola	106
0	0	0	0	0	0	0	0	0	0	0	0				Kisanpuri	107
0	0.3	0.2	0.6	14.2	0	14.2	0	0	0	0	0				Patelguda	108
0	0.4	0.7	5.8	27.3	0.2	27.3	0	0	0	0	0.2				Aroud	109
0	4.1	0.8	1.6	17.5	0	17.5	0	0	0	0	0				Patoud	110
0	1	2.2	4.3	20.4	0	20.4	0	0	0	0	0				Barbandha	111
0	0	0	0	0	0	0	0	0	0	0	0				Harfar	112
0	0.5	1.2	1.4	18.2	0	18.2	0	0	0	0	0				Siltara	113
0	0	0	0	0	0	0	0	0	0	0	0				Mudpar	114
0	0	0	0	0	0	0	0	0	0	0	0				Korlama	115
0	0	0	0	0	0	0	0	0	0	0	0				Kokdi	116
0	0	0	0	0	0	0	0	0	0	0	0				Themsra	117
0	0	0	0	0	0	0	0	0	0	0	0				Themli	118
0	0	0	0	0	0	0	0	0	0	0	0				Mongari	119
0	1.2	0.8	4.7	50.5	0	50.5	0	0	0	0	0				Urpoti	120
0	0	0	0	0	0	0	0	0	0	0	0				Kandri	121
0	0	0	0	0	0	0	0	0	0	0	0				Basant	122
0	1.1	0.1	0.1	37.1	13.8	43.3	0	13.8	0	0	0				Kotabharri	123
0	11.7	3	0	153	137.4	91.4	0	137.4	0	0	0				Barari	124
0	2.3	1.5	7.7	135.9	189.6	92.1	0	189.6	0	0	0				Mudpar	125
0	11.7	1.5	1.1	127	26.3	100.7	0	26.3	0	0	0				Shakarwara	126
0	9.4	6	3	200.8	77.6	170.2	0	77.6	0	0	0				Bhoyna	127
0	8.5	3	0.6	130.6	18	195.2	0	18	0	0	0				Mathuradih	128

Sr.No.	Name village	Location code no.	Total area of the village (in hectares rounded up to one decimal place)	Total population (2011 census)	Number of households (2011 census)	Number of educational amenities available. (If not available within the village , the distance range code viz; a for < 5 Kms, b for 5-10 Kms and c for 10+ kms of nearest place where facility is available is given).													
						Pre-Primary school (PP)	Primary school (P)	Middle school (M)	Secondary School (S)	Senior Secondary school (SS)	Degree college of arts science & commerce (ASC)	Engineering college(EC)	Medical college (MC)	Management institute (MI)	Polytechnic (Pt)	Vocational training school /ITI	Non-formal training centre (NFTC)	Special school for disabled (SSD)	Others (specify)
1	2	3	4	5	6	7	8	9	10	11	12	13	14	15	16	17	18	19	20
129	Tendu Kona	447143	280.8	452	101	a	1	1	a	a	b	c	c	c	b	c	c	b	
130	Achhota	447144	357.2	2766	659	1	2	1	a	b	b	c	c	c	b	c	c	b	
131	Karetha	447145	189	954	208	a	1	1	a	a	b	c	c	c	a	b		b	
132	Koliyari	447146	297.1	2418	516	b	3	2	1	1	b	c	c	c	b	b		b	
133	Harfatarai	447147	151	676	179	a	1	1	a	a	b	c	c	c	b	b	a	a	
134	Kanidabri	447148	202.4	886	171	a	1	1	a	a	b	c	c	c	b	b	b	b	
135	Amethi	447149	221.2	695	194	a	1	a	a	a	b	c	c	c	b	b	b	b	
136	Kalartarai	447150	304	1598	352	b	1	1	b	b	b	c	c	c	c	c		b	
137	Parsuli (Amethi)	447151	287.7	1002	205	b	1	1	a	a	c	c	c	c	c	c	c		
138	Banjari	447152	254.1	927	200	b	1	1	b	b	b	c	c	c	b	c	b	b	
139	Nawagaon	447153	433.3	1938	360	c	3	1	a	a	c	c	c	c	c	c		c	
140	Sarangpuri	447154	536.1	1725	351	c	3	1	a	a	c	c	c	c	c	c		c	
141	Kharenga	447155	468.3	2122	434	c	3	2	1	1	c	c	c	c	c	c		c	
142	Darri	447156	313.7	1396	262	c	1	1	a	a	c	c	c	c	c	c		c	
143	Janwargaon	447157	363.8	1217	246	c	1	1	b	b	c	c	c	c	c	c		c	
144	Aroud	447158	390.8	1401	319	c	1	1	b	b	c	c	c	c	c	c		c	
145	Leelar	447159	513.1	1439	338	c	1	1	c	c	c	c	c	c	c	c		c	
146	Bagodar	447160	834.3	786	174	c	2	a	a	a	c	c	c	c	c	c		c	
147	Bhawarmara	447161	250.2	1204	272	c	1	1	a	a	c	c	c	c	c	c		c	
148	Bharari	447162	265.5	628	128	c	1	1	a	a	c	c	c	c	c	c		c	
149	Adekanha	447163	9	33	6	a	1	a	b	b	c				c	c	c	c	
150	Jangalpara	447164	0	0	0														
151	Kalarbahra	447165	408.8	71	15	c	b	b	c	c	c	c	c		c	c	c	c	
152	Pahariyakonha	447166	321.5	87	16	a	a	a	b	c	c	c	c		c	c	c	c	
153	Supli Konha	447167	0	0	0														
154	Palarao	447168	0	0	0														
Block T O T A L :			46914.6	171556	36182	17	176	116	30	12	0	1	0	0	0	0	1	0	0

Number of Medical Amenities available. (If not available within the village, the distance range code viz; a for < 5 Kms, b for 5-10 Kms and c for 10+ kms of nearest place where facility is available is given).											Number of Non-Government Medical Amenities available.							Availability of drinking water - Yes / No							Name village	
Community health centre (CHC)	Primary health centre (PHC)	Primary health sub centre (PHS)	Maternity and child welfare centre (MCW)	T.B. clinic (TBC)	Hospital-allopathic (HA)	Hospital-alternative medicine (HO)	Dispensary (D)	Veterinary hospital (VH)	Mobile health clinic (MHC)	Family welfare centre (FWC)	Charitable non Govt. hospital/Nursing home.	Medical practitioner with MBBS Degree	Medical practitioner with other degree	Medical practitioner with no degree	Traditional practitioner and faith healer .	Medicine Shop	Others	Tap water (Treated/Untreated)	Well water (Covered / Uncovered well)	Hand Pump	Tube wells / Bore well	Spring	River / Canal	Tank / Pond / Lake		Others
21	22	23	24	25	26	27	28	29	30	31	32	33	34	35	36	37	38	39	40	41	42	43	44	45	46	2
b	b	a	b	b	b	b	b	b	b	b	0	0	0	0	0	0	0	Yes	Yes	Yes	Yes	No	Yes	Yes	No	Tendu Kona
b	b	1	b	b	b	b	b	b	b	b	0	0	2	0	0	0	0	Yes	Yes	Yes	Yes	No	Yes	Yes	No	Achhota
c	b	a	a	b	b	b	b	b	b	b	0	0	0	0	1	0	0	Yes	Yes	Yes	Yes	No	Yes	Yes	No	Karetha
c	b	1	b	b	b	b	b	b	b	b	0	1	3	0	0	1	0	Yes	No	Yes	Yes	No	Yes	Yes	No	Koliyari
c	b	a	a	a	a	a	b	a	b	b	0	0	0	0	0	0	0	Yes	Yes	Yes	Yes	No	Yes	Yes	No	Harfatarai
c	b	a	a	b	b	b	b	b	b	b	0	0	0	0	1	0	0	Yes	No	Yes	Yes	No	No	Yes	No	Kanidabri
c	b	a	a	b	b	b	b	b	b	b	0	0	0	0	1	0	0	Yes	No	Yes	Yes	No	Yes	Yes	No	Amethi
c	b	1	1	b	b	a	b	b	b	b	0	0	0	0	1	0	0	Yes	No	Yes	Yes	No	Yes	Yes	No	Kalartarai
c	a	a	a	b	b	a	c	c	c	c	0	0	0	0	1	0	0	No	No	Yes	Yes	No	Yes	Yes	No	Parsuli (Amethi)
b	b	a	a	b	b	b	b	b	b	b	0	0	0	1	0	0	0	Yes	No	Yes	Yes	No	Yes	Yes	No	Banjari
c	a	a	c	c	c	c	c	c	c	c	0	0	0	1	0	0	0	Yes	No	Yes	Yes	No	Yes	Yes	No	Nawagaon
c	a	a	c	c	c	c	a	c	c	c	0	0	0	1	0	0	0	Yes	No	Yes	Yes	No	Yes	Yes	No	Sarangpuri
c	1	1	c	c	c	c	1	c	c	c	0	1	0	2	0	2	0	Yes	No	Yes	Yes	No	Yes	Yes	No	Kharenga
c	a	a	c	c	c	c	a	c	c	c	0	0	0	1	0	0	0	Yes	No	Yes	Yes	No	Yes	Yes	No	Darri
c	c	c	c	c	c	c	a	c	c	c	0	0	0	1	1	0	0	Yes	Yes	Yes	Yes	No	Yes	Yes	No	Janwargaon
c	c	1	c	c	c	c	1	c	c	c	0	0	1	1	1	0	0	Yes	Yes	Yes	Yes	No	Yes	Yes	No	Aroud
c	a	1	a	c	c	c	a	c	c	c	0	0	0	0	1	0	0	Yes	Yes	Yes	Yes	No	Yes	Yes	No	Leelar
c	a	a	a	c	c	c	b	c	c	c	0	0	0	0	1	0	0	Yes	Yes	Yes	Yes	No	Yes	Yes	No	Bagodar
c	a	a	a	c	c	c	a	c	c	c	0	0	0	0	1	0	0	Yes	Yes	Yes	Yes	No	Yes	Yes	No	Bhawarmara
c	c	a	c	c	c	a	a	c	c	c	0	0	0	0	1	0	0	Yes	Yes	Yes	Yes	No	Yes	Yes	No	Bharari
b	a	a	c	c	c	c	c	c	c	c	0	0	0	0	0	0	0	No	Yes	Yes	No	No	No	Yes	No	Adekanha
																										Jangalpara
c	c	c	c	c	c	c	c	c	c	c	0	0	0	0	0	0	0	No	Yes	Yes	No	No	No	Yes	No	Kalarbahra
c	c	c	c	c	c	c	c	c	c	c	0	0	0	0	0	0	0	No	Yes	Yes	Yes	No	No	Yes	No	Pahariyakonha
																										Supli Konha
																										Palarao
1	4	30	11	2	0	5	5	9	2	0	0	4	65	90	62	10	0	75	85	137	105	0	63	116	0	

Sr.No.	Name village	Availability of toilet & others Yes / No				Communication and transport facilities (If amenities available code -Yes is given except for Village Pin Code ,If not available within the village , the distance range code viz; a for < 5 Kms, b for 5-10 Kms and c for 10+ kms of nearest place where facility is available is given).																
		Community toilet including bath.	Community toilet excluding bath.	Rural sanitary mart or sanitary hardware outlet available near the village.	Community bio- gas or recycle of waste for productive use.	Post office(PO)	Sub post office (SPO)	Post & Telegraph office (P&TO)	Village Pin Code	Telephones (Land lines)	Public call office (PCO)	Mobile phone coverage	Internet cafes/ Common service centre (CSC)	Private courier facility	Bus service (Public & Private)	Railway stations	Auto/Modified Autos	Taxis and Vans	Tractors	Cycle-pulled rickshaws(Manual & Machine driven)	Carts driven by animals	Sea /River ferry service
1	2	47	48	49	50	51	52	53	54	55	56	57	58	59	60	61	62	63	64	65	66	67
129	Tendu Kona	No	No	No	No	a	b	b	493773	a	a	a	b	b	b	b	a	Yes	Yes			
130	Achhota	No	No	No	No	Yes	b	b	493773	Yes	Yes	Yes	b	b	Yes	b	b	Yes	Yes	Yes		
131	Karetha	No	No	No	No	b	b	b	493551	b	b	Yes	b	b	b	a	a	a			Yes	
132	Koliyari	No	No	No	No	b	b	b	493773	Yes	Yes	Yes	b	b	Yes	b	Yes	Yes	Yes	Yes	Yes	Yes
133	Harfatarai	No	No	No	No	a	a	a	493773	Yes	a	Yes	a	a	a	a	a	a	b	Yes	Yes	
134	Kanidabri	No	No	No	No	b	b	b	493773	b	b	Yes	b	b	a	a	a	Yes	Yes	Yes		
135	Amethi	No	No	No	No	b	b	b	493773	b	b	Yes	b	b	b	Yes	Yes	Yes	Yes	Yes	Yes	
136	Kalartarai	No	No	No	No	b	a	b	493773	b	b	Yes	b	b	b	Yes	Yes	Yes	Yes	Yes	Yes	
137	Parsuli (Amethi)	No	No	No	No	b	a	b	493773	b	b	Yes	b	b	Yes	b	Yes	Yes	Yes	Yes	Yes	
138	Banjari	No	No	No	No	b	b	b	493773	b	b	Yes	b	b	Yes	b	b	b	Yes	Yes	Yes	
139	Nawagaon	No	No	No	No	c	a	c	493663	c	c	Yes	c	c	Yes	c	c	c	Yes	Yes	Yes	
140	Sarangpuri	No	No	No	No	c	Yes	c	493773	c	c	Yes	c	c	Yes	c	c	c	Yes	Yes	Yes	
141	Kharenga	No	No	No	No	c	Yes	c	493773	c	c	Yes	c	c	Yes	c	c	c	Yes	Yes	Yes	
142	Darri	No	No	No	No	c	a	c	493773	c	c	Yes	c	c	Yes	c	c	c	Yes	Yes	Yes	
143	Janwargaon	No	No	No	No	c	a	c	493773	Yes	b	Yes	c	c	Yes	c	Yes	Yes	Yes		Yes	
144	Aroud	No	No	No	No	c	Yes	c	493773	Yes	b	Yes	c	c	Yes	c	Yes	Yes	Yes		Yes	
145	Leelar	No	No	No	No	c	a	c	493773	Yes	c	Yes	c	c	Yes	c	Yes	Yes	Yes		Yes	
146	Bagodar	No	No	No	No	c	b	c	493773	a	c	Yes	c	c	c	a	a	Yes		Yes		
147	Bhawarmara	No	No	No	No	c	a	c	493773	Yes	c	Yes	c	c	Yes	c	Yes	Yes	Yes		Yes	
148	Bharari	No	No	No	No	c	a	c	494333	c	a	Yes	c	c	c	a	a	a		Yes		
149	Adekanha	No	No	No	No	c	b	c	494333	c	c	c	c	c	c	c	b	a		Yes		
150	Jangalpara																					
151	Kalarbahra	No	No	No	No	c	c	c	493778	c	c	b	c	c	c	c	b	Yes		Yes		
152	Pahariyakonha	No	No	No	No	c	c	c	494333	c	c	c	c	c	c	c	c	Yes		Yes		
153	Supli Konha																					
154	Palarao																					
Block T O T A L :		0	0	5	4	19	15	0	139	57	18	89	0	1	56	3	24	32	105	66	125	1

Village connected to highways,village roads, banks & credit societies (If amenities available code -Yes is given, If not available within the village , the distance range code viz; a for < 5 Kms, b for 5-10 Kms and c for 10+ kms of nearest place where facility is available is given).

Availability of miscellaneous facilities (If amenities available code -Yes is given code viz; a for < 5 Kms, b for 5-10 Kms and c for 10+ kms of nearest place w

68	69	70	71	72	73	74	75	76	77	78	79	80	81	82	83	84	85	86	87	88	89	90	91	
Connected to national highway(NH)	Connected to state highway(SH)	Connected to major district road (MDR)	Connected to others district road	Pucca roads	Kutchcha roads	Water bounded macadam(WBM) roads	Navigable waterway (river/canal)(NW)	Footpaths (FP)	Commercial & Co-operative Banks	ATM	Agricultural Credit Societies	Self-Help Group (SHG)	Public distribution system (PDS) shop	Mandis / Regular market	Weekly Haat	Agricultural marketing society	Centres	Anganwadi Centre (Nutritional Centres)	Others (Nutritional Centres)	ASHA (Accredited Social Health Activist)	Community centre with/without TV	Sports Field,	Sports Club / Recreation Centre	

b	b	b	a	a	Yes	Yes		a	b	Yes	Yes	a	b	a	a	Yes	Yes	Yes	b	Yes	Yes	b	Tendu Kona
b	b	Yes	Yes	Yes	Yes	Yes		Yes	b	Yes	Yes	Yes	b	Yes	Yes	Yes	Yes	Yes	Yes	Yes	Yes	b	Achhota
b	b	a	a	Yes	Yes	Yes		b	b	b	Yes	a	b	b	b	Yes	Yes	Yes	Yes	b	Yes	b	Karetha
b	b	Yes	Yes	Yes	Yes	Yes		b	b	b	Yes	Yes	b	b	b	Yes	Yes	Yes	Yes	Yes	Yes	b	Koliyari
a	a	a	Yes	Yes	Yes	Yes		a	a	a	Yes	a	a	a	a	Yes	Yes	Yes	Yes	b	a	a	Harfatarai
b	b	a	a	Yes	Yes	Yes		b	b	b	Yes	a	b	b	b	Yes	Yes	Yes	Yes	b	Yes	b	Kanidabri
b	b	a	Yes	Yes	Yes	Yes		b	b	b	Yes	Yes	b	b	b	Yes	Yes	Yes	Yes	b	Yes	b	Amethi
b	b	a	Yes	Yes	Yes	Yes		a	b	a	Yes	a	b	Yes	a	Yes	Yes	Yes	Yes	b	Yes	b	Kalartarai
b	b	b	Yes	Yes	Yes	Yes		a	b	a	Yes	a	b	a	a	Yes	Yes	Yes	Yes	b	Yes	b	Parsuli (Amethi)
b	b	Yes	b	Yes	Yes	Yes	c	b	b	b	Yes	b	b	b	b	Yes	Yes	Yes	Yes	b	Yes	b	Banjari
c	c	Yes	c	Yes	Yes	Yes	c	c	c	b	Yes	a	c	a	b	c	Yes	Yes	Yes	c	c	c	Nawagaon
c	c	Yes	c	Yes	Yes	Yes	c	c	c	a	Yes	Yes	c	a	a	c	Yes	Yes	Yes	c	Yes	c	Sarangpuri
c	c	Yes	c	Yes	Yes	Yes	c	c	c	Yes	Yes	Yes	c	Yes	Yes	c	Yes	Yes	Yes	c	Yes	c	Kharenga
c	c	Yes	c	Yes	Yes	Yes		c	c	a	Yes	Yes	c	a	a	c	Yes	Yes	Yes	c	c	c	Darri
c	a	Yes	Yes	Yes	Yes	Yes	c	c	c	b	Yes	a	b	a	b	Yes	Yes	Yes	Yes	c	Yes	c	Janwargaon
c	a	Yes	Yes	Yes	Yes	Yes	c	c	c	b	Yes	Yes	c	Yes	b	Yes	Yes	Yes	Yes	c	Yes	c	Aroud
c	b	Yes	Yes	Yes	Yes	Yes	c	c	c	b	Yes	a	c	Yes	b	Yes	Yes	Yes	Yes	c	Yes	c	Leelar
c	c	a	a	Yes	Yes	Yes	c	c	c	c	Yes	a	c	b	c	Yes	Yes	Yes	Yes	c	Yes	c	Bagodar
c	b	Yes	Yes	Yes	Yes	Yes	c	c	c	b	Yes	Yes	c	Yes	b	Yes	Yes	Yes	Yes	c	Yes	c	Bhawarmara
c	c	a	a	a	Yes	Yes	c	c	c	c	Yes	a	c	c	c	Yes	Yes	Yes	Yes	c	c	c	Bharari
c	b	c	a	a	Yes	Yes		c	c	b	a	b	c	b	b	c	a	Yes	Yes	Yes	Yes	Yes	Adekanha
																							Jangalpara
c	c	c	b	b	Yes	b		c	c	c	Yes	b	c	c	b	c	a	Yes	Yes	c	b	c	Kalarbahra
c	b	b	a	a	Yes	Yes		c	c	c	Yes	a	c	b	c	c	a	Yes	Yes	c	a	c	Pahariyakonha
																							Supli Konha
																							Palarao
4	8	42	86	114	117	110	20	3	7	0	21	117	63	14	56	13	80	121	139	120	22	96	4

1, If not available within the village , the distance range here facility is available is given).

								Availability of electricity (Yes/No)				Land Use					
												Nearest Town	Area under different types of land				
1	2	92	93	94	95	96	97	98	99	100	101	102	103	104	105	106	107
		Cinema / Video Hall	Public Library	Public Reading Room	Newspaper Supply	Assembly Polling station	Birth & Death Registration Office	Power Supply for Domestic Use (ED)	Power Supply for Agricultural Use (EAG)	Power Supply for Commercial Use (EC)	Power Supply for All Uses (EA)	Name	Distance range code i.e. a for < 5 Kms, b for 5-10 Kms and c for 10+ kms .	Forests	Area under Non-agricultural Uses	Barren and Un-cultivable land	Permanent Pastures and Other Grazing Lands
129	Tendu Kona	b	b	a	Yes	a	a	No	No	No	Yes	Dhamtari	b	0	111.3	0	25.6
130	Achhota	b	b	Yes	Yes	Yes	Yes	No	No	No	Yes	Dhamtari	b	7.1	118.1	0	11.8
131	Karetha	b	b	a	Yes	Yes	a	No	No	No	Yes	Dhamtari	b	0	72	0	8.8
132	Koliyari	b	b	Yes	Yes	Yes	Yes	No	No	No	Yes	Dhamtari	b	0	79.6	0	26.6
133	Harfatarai	b	b	a	b	Yes	a	No	No	No	Yes	Dhamtari	b	0	20.9	0	9.8
134	Kanidabri	b	b	Yes	Yes	Yes	Yes	No	No	No	Yes	Dhamtari	b	0	7.2	0	12.6
135	Amethi	b	b	Yes	Yes	Yes	Yes	No	No	No	Yes	Dhamtari	b	0	44.2	0	12.1
136	Kalartarai	b	b	Yes	Yes	Yes	Yes	No	No	No	Yes	Dhamtari	b	0	29.1	0	23.6
137	Parsuli (Amethi)	c	c	a	Yes	Yes	a	No	No	No	Yes	Dhamtari	c	0	77.1	0	12
138	Banjari	b	b	b	Yes	Yes	a	No	No	No	Yes	Dhamtari	b	0	13.1	0	17
139	Nawagaon	c	c	c	Yes	Yes	Yes	No	No	No	Yes	Arjuni	c	0	29.9	0	28.2
140	Sarangpuri	c	c	c	Yes	Yes	Yes	No	No	No	Yes	Dhamtari	c	0	115.3	0	41.1
141	Kharenga	c	c	c	Yes	Yes	Yes	No	No	No	Yes	Dhamtari	c	0	89.4	0	27.6
142	Darri	c	c	c	Yes	Yes	Yes	No	No	No	Yes	Dhamtari	c	0	84.5	0	12.7
143	Janwargaon	c	c	Yes	Yes	Yes	Yes	No	No	No	Yes	Dhamtari	c	3.9	108.1	0	32.4
144	Aroud	c	c	Yes	Yes	Yes	Yes	No	No	No	Yes	Dhamtari	c	22.6	73.3	0	36.2
145	Leelar	c	c	Yes	Yes	Yes	Yes	No	No	No	Yes	Dhamtari	c	18.8	96.9	0	28.7
146	Bagodar	c	c	a	c	Yes	a	No	No	No	Yes	Dhamtari	c	10.4	168.1	0	3.5
147	Bhawarmara	c	c	Yes	Yes	Yes	Yes	No	No	No	Yes	Dhamtari	c	0.8	64	0	25.6
148	Bharari	c	c	a	Yes	Yes	Yes	No	No	No	Yes	Dhamtari	c	0	108.4	0	18.1
149	Adekanha	Yes	Yes	Yes	Yes	a	a	Yes	Yes	No	No	Dhamtari	c	0	0	0	0
150	Jangalpara											Dhamtari	c	0	0	0	0
151	Kalarbahra	c	c	c	c	b	b	No	No	No	No	Dhamtari	c	388.6	0	0	0
152	Pahariyakonha	c	c	c	c	a	a	Yes	Yes	No	No	Dhamtari	c	296	0	0	0
153	Supli Konha											Dhamtari	c	0	0	0	0
154	Palarao											Dhamtari	c	0	0	0	0
Block T O T A L :		2	9	71	96	116	95	55	41	0	78 0		0	2059	6997.6	1143.8	3668.8

Land Use											Name of three most important commodities manufactured					
Land use (in hectares rounded up to one decimal place)							Area irrigated by source (in hectare).				First	Second	Third			Name of Village
Land Under Miscellaneous Tree Crops etc.	Culturable Waste Land	Fallow lands other than current fallows	Current Fallows	Net Area Sown	Total Irrigated Land Area	Total Un-irrigated Land Area	Canals (C)	Wells/Tube-wells(W/TW)	Tanks/Lakes(T/L)	Water Falls(WF)				Others(O)		
108	109	110	111	112	113	114	115	116	117	118	119	120	121	122	2	1
0	0.1	8	0.6	135.2	123	102.6	0	123	0	0	0				Tendu Kona	129
0	5	1	0	214.1	169.5	332.7	0	169.5	0	0	0				Achhota	130
0	0	5.1	2.2	101	64.2	36.8	0	59	0	0	5.2				Karetha	131
0	0	14	0	176.9	148.4	28.5	0	139.2	0	0	9.2				Koliyari	132
0	0	5.6	0.7	114	64.9	49.1	0	64.9	0	0	0				Harfatarai	133
0	0	7.8	0.7	174	132	42	0	132	0	0	0				Kanidabri	134
0	0	3.7	0	161.2	129.6	31.6	0	69.6	0	0	60				Amethi	135
0	0	4.8	1.8	244.6	166.6	58	0	166.6	0	0	0				Kalartarai	136
0	0	5.9	0.3	192.4	139.2	53.2	0	130	0	0	9.2				Parsuli (Amethi)	137
0	0	3	0.5	220.4	426.8	38.2	0	245.2	0	0	0				Banjari	138
0	0	5.4	4	365.8	700.2	59	0	395.2	0	0	0				Nawagaon	139
0	0	72.5	1	306.2	428.5	147.6	0	271	0	0	0				Sarangpuri	140
0	0	5	2.7	343.5	667.3	37.8	0	363.6	0	0	0				Kharenga	141
0	0	4	6.2	206.2	391.7	45	0	231.4	0	0	0				Darri	142
0	7.6	1.2	7.4	203.3	135.3	123.6	0	16.7	0	0	119				Janwargaon	143
0	4	3	2.1	249.6	121.9	169.8	0	14.5	0	0	107				Aroud	144
0	23	4.3	4.2	337.3	157	231.1	126.8	30.2	0	0	0				Leelar	145
0	33.8	50	20.5	547.9	213.1	424.6	200.6	12.5	0	0	0				Bagodar	146
0	2.5	2.9	1	153.4	182.4	39.3	151.9	30.5	0	0	0				Bhawarmara	147
0	1.9	0.7	0.5	136	228	24	0	185	0	0	43				Bharari	148
0	0	0	0	9	0	9	0	0	0	0	0				Adekanha	149
0	0	0	0	0	0	0	0	0	0	0	0				Jangalpara	150
0	0	0	0	20.2	0	20.2	0	0	0	0	0				Kalarbahra	151
0	0	0	0	25.5	0	0	0	0	0	0	0				Pahariyakonha	152
0	0	0	0	0	0	0	0	0	0	0	0				Supli Konha	153
0	0	0	0	0	0	0	0	0	0	0	0				Palarao	154
0.3	342.2	772.2	285.2	31644.8	31470	13012.8	19546.7	11228.3	91.3	0						

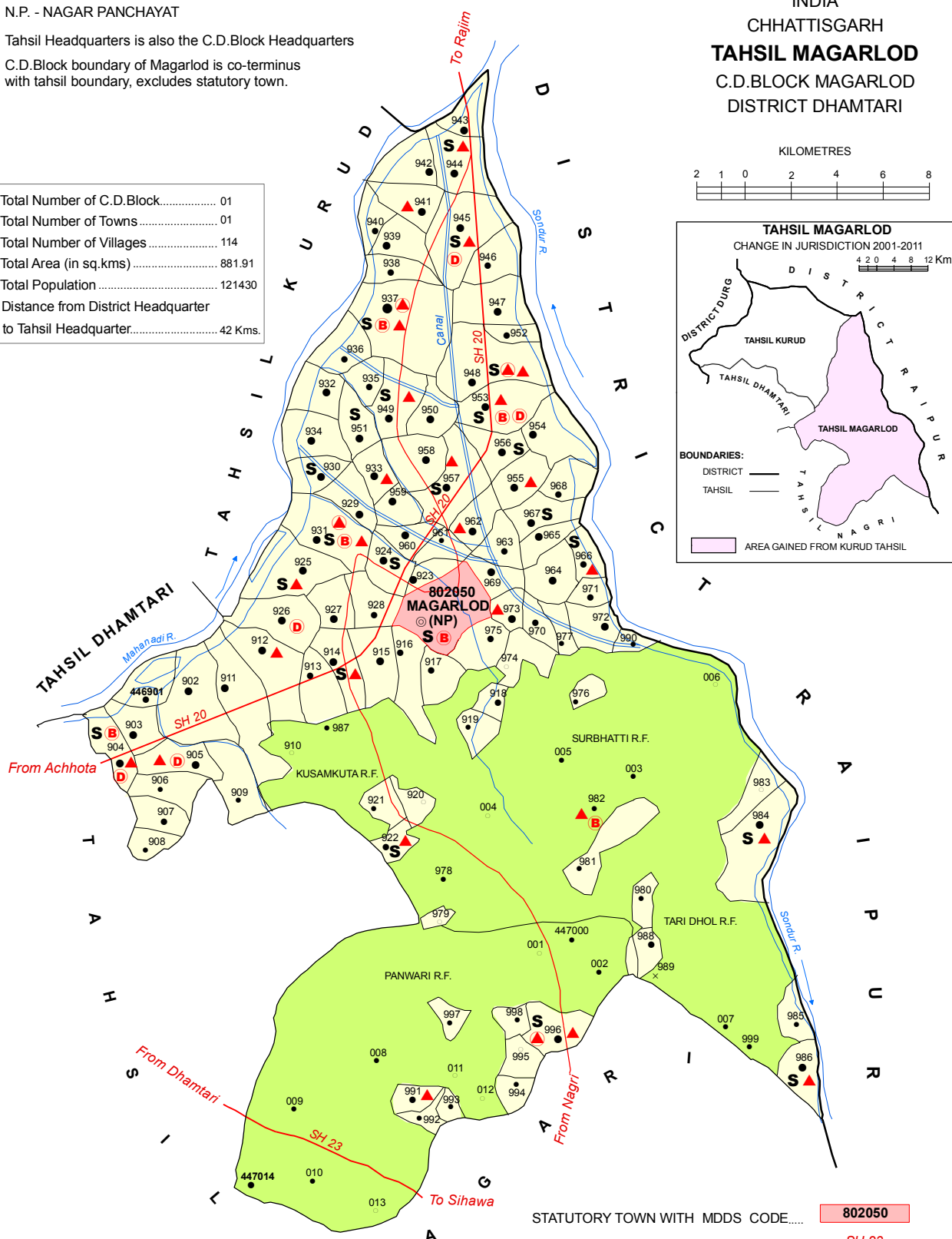
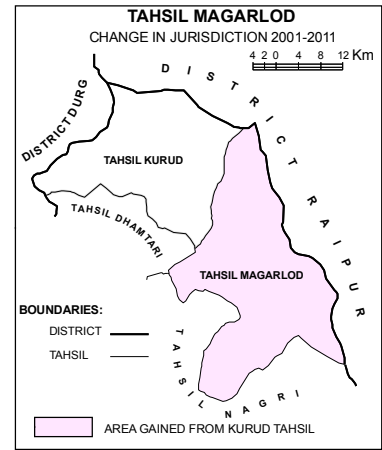
N.P. - NAGAR PANCHAYAT

Tahsil Headquarters is also the C.D. Block Headquarters

C.D. Block boundary of Magarlod is co-terminus with tahsil boundary, excludes statutory town.

INDIA
CHHATTISGARH
TAHSIL MAGARLOD
C.D. BLOCK MAGARLOD
DISTRICT DHAMTARI

Total Number of C.D. Block.....	01
Total Number of Towns.....	01
Total Number of Villages.....	114
Total Area (in sq.kms).....	881.91
Total Population.....	121430
Distance from District Headquarter to Tahsil Headquarter.....	42 Kms.



BOUNDARY, DISTRICT	—————	STATUTORY TOWN WITH MDDS CODE.....	802050
TAHSIL	—————	STATE HIGHWAY	SH 23
VILLAGE WITH MDDS CODE.....	446901	IMPORTANT METALLED ROADS.....	—————
RESERVED-FOREST WITH NAME.....	PANWARI RF	RIVER AND STREAM.....	~~~~~
HEADQUARTERS, TAHSIL.....	⊙	CANAL WITH DISTRIBUTARY.....	—————
POPULATION SIZE OF VILLAGES BELOW 200,	●	HIGH SCHOOL/INTER COLLEGE.....	S
200-499, 500-999, 1000-4999, 5000 AND ABOVE.....	● ● ● ● ●	BANK.....	B
UNINHABITED VILLAGE WITH MDDS CODE.....	× 446989	DISPENSARY.....	D
		PRIMARY HEALTH CENTRE.....	▲
		OTHER MEDICAL SERVICES.....	▲

Alphabetical list of Villages alongwith location code 2001 and 2011

Serial No.	Name of Village	2011 Census MDDS Code Number	2001 Location Code Number
1	2	3	4
Name of CD Block: MAGARLOD (0113)			
Name of Sub-Dist:Magarlod (0002)			
1	Alekhuta	446978	01591700
2	Amachani	446963	01590200
3	Amlidih	446966	01590500
4	Anjora	446998	01593700
5	Aroud	446929	01586800
6	Bakori	446919	01585600
7	Baniyatora	446917	01585400
8	Basi Khai	447012	01595100
9	Belardona	446973	01591200
10	Belodi	446951	01589000
11	Beloura	446915	01585200
12	Bendrachuwa	446981	01592000
13	Bhaluchuwa	446908	01584500
14	Bhandarwadi	446993	01593200
15	Bharda	446923	01586200
16	Bhendri	446945	01588400
17	Bhobhla Bahra	446987	01592600
18	Bhotha	446903	01584000
19	Bhotha	446936	01587500
20	Bhothidih	446957	01589600
21	Birjhuli	446922	01585900
22	Bodal Bahara	446999	01593800
23	Bodra	446962	01590100
24	Boirgaon	447007	01594600
25	Borsi	446904	01584100
26	Budeni	446944	01588300
27	Budharao	447005	01594400
28	Chandna	446941	01588000
29	Chandsur	446942	01588100
30	Charbhata	446961	01590000
31	Charbhatha (Charbhata)	446974	01591300
32	Chhipali	446927	01586600
33	Dabha	446926	01586500
34	Damkadih	446952	01589100
35	Deogaon	446906	01584300
36	Dhanbuda	446909	01584600
37	Dhanora	446992	01593100
38	Dhaurabhata	446935	01587400
39	Dhaurabhata	446955	01589400
40	Dudhwara	446964	01590300
41	Dumarpali	446954	01589300
42	Gadadih	446965	01590400
43	Ghotiya Dadar	447013	01595200

Serial No.	Name of Village	2011 Census MDDS Code Number	2001 Location Code Number
1	2	3	4
44	Giraholadih	447002	01594100
45	Giroud	446930	01586900
46	Gobra Pathar	446979	01591800
47	Hardi	446934	01587300
48	Hasda	446948	01588700
49	Hatbandh	446990	01592900
50	Jalkumhi	447006	01594500
51	Jamli	446913	01585000
52	Jhajharkera	446907	01584400
53	Kamaipur	446995	01593400
54	Kamroud	446960	01589900
55	Kapalphodi	446967	01590600
56	Kareli Chhoti	446925	01586400
57	Karelibadi	446937	01587600
58	Kasarwahi	446994	01593300
59	Kekra Kholi	447014	01595300
60	Kewaradih	446910	01584700
61	Khadma Mal	446988	01592700
62	Khadma Ryt	446989	01592800
63	Khairjhiti	446933	01587200
64	Khatti	446938	01587700
65	Khisora	446953	01589200
66	Korgaon	446970	01590900
67	Kulhadikot (Kulharikot)	446971	01591000
68	Kundel	446949	01588800
69	Kusumkhuta	446921	01585800
70	Louder	446901	01583800
71	Luge	446928	01586700
72	Madwa Pathra	446980	01591900
73	Mandeli	446918	01585500
74	Maragaon	446986	01592500
75	Megha	446931	01587000
76	Mohadi	446914	01585100
77	Moharenga	446947	01588600
78	Mohera	446984	01592300
79	Motimpur	446950	01588900
80	Mudkera	446997	01593600
81	Mulgaon	447000	01593900
82	Muroomdi	447008	01594700
83	Nahardi	446940	01587900
84	Nardha	446968	01590700
85	Nawagaon	446943	01588200
86	Nawagaon	446956	01589500
87	Nirai	446983	01592200
88	Pahanda	446905	01584200
89	Palwadi	447009	01594800
90	Paraswani	446924	01586300
91	Parewadih	446946	01588500

VILLAGE AND TOWN DIRECTORY

Serial No.	Name of Village	2011 Census MDDS Code Number	2001 Location Code Number
1	2	3	4
92	Parsabuda	446972	01591100
93	Parsatthi	446939	01587800
94	Pathar	446982	01592100
95	Pendra	446920	01585700
96	Pipraud	447003	01594200
97	Rajadera	446976	01591500
98	Rajpur	446912	01584900
99	Rakadih	446958	01589700
100	Rautbhuda	447011	01595000
101	Rengadih	446977	01591600
102	Sankra	446959	01589800
103	Saraibhadar	446985	01592400
104	Sarairukh	447001	01594000
105	Sargi	446911	01584800
106	Singpur	446996	01593500
107	Sirkatta	447010	01594900
108	Sonarin Daihuan	447004	01594300
109	Sonepairi	446916	01585300
110	Sonewara	446902	01583900
111	Sonjhari	446991	01593000
112	Sounga	446932	01587100
113	Sukla Bhata	446969	01590800
114	Tendubhatha	446975	01591400

CENSUS OF INDIA 2011

AMENITIES AND

Name of District:- Dhamtari

Name of CD Block:-MAGARLOD

Sr.No.	Name village	Location code no.	Total area of the village (in hectares rounded up to one decimal place)	Total population (2011 census)	Number of households (2011 census)	Number of educational amenities available. (If not available within the village , the distance range code viz; a for < 5 Kms, b for 5-10 Kms and c for 10+ kms of nearest place where facility is available is given).														
						Pre-Primary school (PP)	Primary school (P)	Middle school (M)	Secondary School (S)	Senior Secondary school (SS)	Degree college of arts science & commerce (ASC)	Engineering college(EC)	Medical college (MC)	Management institute (MI)	Polytechnic (Pt)	Vocational training school /ITI	Non-formal training centre (NFTC)	Special school for disabled (SSD)	Others (specify)	
1	2	3	4	5	6	7	8	9	10	11	12	13	14	15	16	17	18	19	20	
1	Louder	446901	427	969	224	a	1	1	a	a	c	c	c		c	c			c	
2	Sonewara	446902	767.4	1267	278	a		1	a	a	a	c	c	c		c	c		c	
3	Bhotha	446903	344	1072	233	a		1	1	a	a	c	c	c		c	c		c	
4	Borsi	446904	380.4	2220	494	2	4	2	2	1	c	c	c		c	c			c	
5	Pahanda	446905	663.2	1196	305		1	1	c	c	c	c	c		c	c			c	
6	Deogaon	446906	262.7	305	73	b		1	a	b	c	c		c	c				c	
7	Jhaharkera	446907	341.4	801	207	a		1	1	a	c	c	c	c	c	c	c		c	
8	Bhaluchuwa	446908	158	435	85			1	a	b	b	c		c					c	
9	Dhanbuda	446909	375	343	81	c		1	b	b	b	c	c	c	c	c			c	
10	Kewaradih	446910	97.9	62	12	c	a		b	b	b	c	c	c	c	c			c	
11	Sargi	446911	679.2	1484	324	c		2	1	b	b	c	c	c	c	c			c	
12	Rajpur	446912	790.4	1571	331	b		2	1	a	a	c	c	c	c	c			c	
13	Jamli	446913	477.8	813	186	b		1	a	a	a	c	c	c		c	c			
14	Mohadi	446914	466.6	1835	423	1	2	2	1	1	c	c	c	c	c	c	b		c	
15	Beloura	446915	646.9	1453	338	a		2	1	a	a	c	c	c	c	c	b		c	
16	Sonepairi	446916	498.1	694	160	b		2	1	b	b	c	c	c	c	c	b		c	
17	Baniyatora	446917	390.2	503	98	a		1	a	a	a	c	c	c	c	c	a		c	
18	Mandeli	446918	172.7	518	140	b		2	1	b	b	c	c	c	c	c	b		c	
19	Bakori	446919	233.2	395	96	b		1	a	b	b	c	c	c	c	c	b		c	
20	Pendra	446920	107	159	35	c		1	a	a	b	c	c	c	c	c	c		c	
21	Kusumkhuta	446921	236.4	254	73	c		1	a	a	b	c	c	c	c	c	c		c	
22	Birjhuli	446922	234.3	587	164	c		1	1	1	b	c	c	c	c	c	c		c	
23	Bharda	446923	223	1300	268	a		2	2	a	a	a	c	c	c	c	a		c	
24	Paraswani	446924	440	1298	293	b		2	2	1	1	b	c	c	c	c	b		c	
25	Kareli Chhoti	446925	950.1	2487	511	a		2	1	1	1	c	c	c		c	b		c	
26	Dabha	446926	605	1431	317			1	1	a		b	c	c		c	c		c	
27	Chhipali	446927	233.4	1127	227	a		1		a		c	c	c		c	a		c	
28	Luge	446928	265.9	802	177			1	1	a	a	a	c	c		c	a		c	
29	Aroud	446929	384.1	1207	210	a		1	1	a	a	c	c	c	c	c	b		c	

- VILLAGE DIRECTORY

LAND USE (AS IN 2009)

Location CodeNo:-412

Location CodeNo:-0113

Number of Medical Amenities available. (If not available within the village, the distance range code viz; a for < 5 Kms, b for 5-10 Kms and c for 10+ kms of nearest place where facility is available is given).											Number of Non-Government Medical Amenities available.					Availability of drinking water - Yes / No						Name village				
21	22	23	24	25	26	27	28	29	30	31	32	33	34	35	36	37	38	39	40	41	42		43	44	45	46
Community health centre (CHC)	Primary health centre (PHC)	Primary health sub centre (PHS)	Maternity and child welfare centre (MCW)	T.B. clinic (TBC)	Hospital-allopathic (HA)	Hospital-alternative medicine (HO)	Dispensary (D)	Veterinary hospital (VH)	Mobile health clinic (MHC)	Family welfare centre (FWC)	Charitable non Govt. hospital/Nursing home.	Medical practitioner with MBBS Degree	Medical practitioner with other degree	Medical practitioner with no degree	Traditional practitioner and faith healer .	Medicine Shop	Others	Tap water (Treated/Untreated)	Well water (Covered / Uncovered well)	Hand Pump	Tube wells / Bore well	Spring	River / Canal	Tank / Pond / Lake	Others	
c	c	a	c	c				a	c	c	0	0	0	0	0	0	0	Yes	No	Yes	Yes	No	Yes	Yes	No	Louder
c	c	a	c	c	c	b	a	b	c		0	0	1	1	1	0	0	Yes	Yes	Yes	Yes	No	No	Yes	No	Sonewara
c	c	a	c	c			a	c	c		0	0	0	0	0	2	0	Yes	No	Yes	No	No	No	Yes	No	Bhotha
c	c	1	c	c	c	3	c	c	c		0	0	0	0	1	0	0	Yes	Yes	Yes	Yes	No	No	Yes	No	Borsi
c	c	1	c	c		2	a	c	c		0	0	0	0	0	0	0	Yes	Yes	Yes	No	No	No	Yes	No	Pahanda
c	c	b	c	c	c	c	b	c	c		0	0	0	0	0	0	0	Yes	Yes	Yes	Yes	No	Yes	Yes	No	Deogaon
c	c	a	c	c	c	c	a	c	c		0	0	0	0	1	0	0	Yes	Yes	Yes	Yes	No	No	Yes	No	Jhjharkera
c	c	b	c	c	c	c	b	c	c		0	0	0	0	0	0	0	Yes	Yes	Yes	No	No	No	Yes	No	Bhaluchuwa
c	b	b	b	c	c	c	c	c	c		0	0	0	0	0	0	0	Yes	Yes	Yes	Yes	No	Yes	Yes	No	Dhanbuda
c	c	b	b	c	c	c	c	c	c		0	0	0	0	0	0	0	No	Yes	Yes	Yes	No	Yes	Yes	No	Kewaradih
c	c	a	b	c	c	b	c	c	c		0	0	0	2	0	0	0	No	Yes	Yes	Yes	No	Yes	Yes	No	Sargi
b	b	1	a	b	b	b	b	b	b		0	0	0	1	0	0	0	Yes	Yes	Yes	Yes	No	Yes	Yes	No	Rajpur
b	b	a	a	b	b	b	b	b	b		0	0	0	0	0	0	0	Yes	Yes	Yes	Yes	No	No	Yes	No	Jamli
b	b	1	1	b	b	b	b	b	b		0	0	0	3	1	2	0	Yes	Yes	Yes	Yes	No	No	Yes	No	Mohadi
b	b	a	b	b	b	b	b	b	b		0	0	0	0	0	0	0	Yes	Yes	Yes	Yes	No	No	Yes	No	Beloura
b	b	b	b	b	b	b	b	b	b		0	0	0	0	0	0	0	Yes	Yes	Yes	Yes	No	No	Yes	No	Sonepairi
a	a	a	a	a	a	a	a	a	a		0	0	0	0	0	0	0	Yes	No	Yes	Yes	No	No	Yes	No	Baniyatora
b	b	b	b	b	b	b	b	b	b		0	0	0	0	0	0	0	Yes	Yes	Yes	Yes	No	No	Yes	No	Mandeli
b	b	b	b	b	b	b	b	b	b		0	0	0	0	0	0	0	Yes	No	Yes	No	No	Yes	Yes	No	Bakori
c	c	a	c	c	c	c	c	c	c		0	0	0	0	0	0	0	Yes	No	Yes	No	No	No	No	No	Pendra
c	c	a	c	c	c	c	c	c	c		0	0	0	0	0	0	0	Yes	No	Yes	No	No	No	Yes	No	Kusumkhuta
c	c	1	c	c	c	c	c	c	c		0	0	0	1	0	0	0	Yes	Yes	Yes	Yes	No	No	Yes	No	Birjhuli
a	a	a	a	a	a	a	a	a	a		0	0	0	0	0	0	0	Yes	No	Yes	Yes	No	Yes	Yes	No	Bharda
b	b	b	b	b	b	b	b	b	b		0	0	0	0	0	0	0	Yes	No	Yes	Yes	No	Yes	Yes	No	Paraswani
b	b	1	a		a	a	a				0	0	0	0	0	0	0	Yes	No	Yes	Yes	No	Yes	Yes	No	Kareli Chhoti
a	a	a	a	b	b	2	a	a	b		2	2	2	2	2	2	0	Yes	No	Yes	Yes	No	Yes	Yes	No	Dabha
a	a	a	a	a	a	a	a	a	a		0	0	0	0	0	0	0	No	No	Yes	Yes	No	No	Yes	No	Chhipali
a	a	a	a	a	a	a	a	a	a		0	0	0	0	0	0	0	No	No	Yes	Yes	No	No	Yes	No	Luge
b	b	a	b	b	a	a	a	a	b		0	0	0	0	0	0	0	Yes	No	Yes	Yes	No	Yes	Yes	No	Aroud

CENSUS OF INDIA 2011

AMENITIES AND

Name of District:- Dhamtari

Name of CD Block:-MAGARLOD

Sr.No.	Name village	Availability of toilet & others Yes / No				Communication and transport facilities (If amenities available code -Yes is given except for Village Pin Code ,If not available within the village , the distance range code viz; a for < 5 Kms, b for 5-10 Kms and c for 10+ kms of nearest place where facility is available is given).																
		Community toilet including bath.	Community toilet excluding bath.	Rural sanitary mart or sanitary hardware outlet available near the village.	Community bio- gas or recycle of waste for productive use.	Post office(PO)	Sub post office (SPO)	Post & Telegraph office (P&TO)	Village Pin Code	Telephones (Land lines)	Public call office (PCO)	Mobile phone coverage	Internet cafes/ Common service centre (CSC)	Private courier facility	Bus service (Public & Private)	Railway stations	Auto/Modified Autos	Taxis and Vans	Tractors	Cycle-pulled rickshaws(Manual & Machine driven)	Carts driven by animals	Sea /River ferry service
1	2	47	48	49	50	51	52	53	54	55	56	57	58	59	60	61	62	63	64	65	66	67
1	Louder	No	No	No	No	c	a	c	493773	Yes	a	Yes	c	c	c	a	a	Yes	Yes	Yes	Yes	Yes
2	Sonewara	No	No	No	No	c	c	a	495224	b	c	a	c	c	c	c	b	c			Yes	
3	Bhotha	No	No	Yes	No	c	c	a	493773	Yes	Yes	Yes	c	c	Yes	c	c	a	Yes	Yes	Yes	Yes
4	Borsi	No	No	Yes	No	c	c		493773	c	c	b	b	c	Yes	c	c	Yes	Yes	Yes	Yes	Yes
5	Pahanda	No	Yes	Yes	No	c	c	a	493773	b	c	a	c	c	c	c	b	c			Yes	Yes
6	Deogaon	No	No	No	No	b	c	c	493773	c	c	Yes	c	c	c	b	b	c			Yes	Yes
7	Jhaharkera	No	Yes	No	No	a	a	c	493778	Yes	a	Yes	c	c	c	c	a	a			Yes	Yes
8	Bhaluchuwa	No	No	No	No	b	c	c	493773	c	c	c	c	c	c	b	b	c			b	
9	Dhanbuda	No	No	No	No	c	b	c	495224	c	b	Yes	c	c	c	b	b	Yes			Yes	Yes
10	Kewaradih	No	No	No	No	c	a	c	495224	b	b	Yes	b	c	c	c	b	b			Yes	Yes
11	Sargi	No	No	No	No	c	b	c	495224	b	b	Yes	b	c	Yes	c	c	a	Yes		Yes	Yes
12	Rajpur	No	No	No	No	b	a	b	495224	Yes	Yes	Yes	a	b	Yes	c	c	Yes	Yes		Yes	Yes
13	Jamli	No	No	No	No	b	a	b	493663	a	a	Yes	a	b	c	c	a	Yes			Yes	Yes
14	Mohadi	No	No	No	No	b	Yes	b	493663	Yes	Yes	Yes	Yes	b	Yes	c	b	Yes	Yes		Yes	Yes
15	Beloura	No	No	No	No	b	a	b	493663	b	a	Yes	b	b	c	Yes	Yes	Yes			Yes	Yes
16	Sonepairi	No	No	No	No	b	b	b	493662	b	b	Yes	b	b	c	c	a	Yes			Yes	Yes
17	Baniyatora	No	No	No	No	a	a	a	493662	a	a	Yes	a	a	c	c	a	Yes			Yes	Yes
18	Mandeli	No	No	No	No	b	b	b	493770	b	b	Yes	b	b	c	c	b	Yes			Yes	Yes
19	Bakori	No	No	No	No	b	b	b	493663	b	b	Yes	b	b	c	c	b	Yes			Yes	Yes
20	Pendra	No	No	No	No	c	a	c	493663	c	b	b	c	c	c	c	b	Yes			Yes	Yes
21	Kusumkhuta	No	No	No	No	c	a	c	493663	c	b	b	c	c	Yes	c	c	c	Yes		Yes	Yes
22	Birjhuli	No	No	No	No	c	Yes	c	493663	c	b	b	c	c	Yes	c	c	b	Yes		Yes	Yes
23	Bharda	No	No	No	No	a	a	a	493663	a	a	Yes	a	a	Yes	c	a	Yes	Yes		Yes	Yes
24	Paraswani	No	No	No	No	b	b	b	493663	b	b	Yes	b	b	Yes	c	c	Yes	Yes		Yes	Yes
25	Kareli Chhoti	No	No	No	No	Yes	Yes	a	493663	Yes	a	Yes	a	a	Yes	b	b	a	Yes		Yes	Yes
26	Dabha	No	No	No	No	a	a	b	493663	Yes	b	Yes	b	b	Yes	b	b	b	Yes		Yes	Yes
27	Chhipali	No	No	No	No	a	a	a	493663	a	a	Yes	a	a	Yes	a	a	a	Yes		Yes	Yes
28	Luge	No	No	No	No	a	a	a	493663	a	a	a	a	a	Yes	a	a	a	a		a	
29	Aroud	No	No	No	No	a	b	b	493663	b	b	a	a	b	c	b	b	Yes	Yes		Yes	Yes

- VILLAGE DIRECTORY

LAND USE (AS IN 2009)

Location CodeNo:-412

Location CodeNo:-0113

Village connected to highways,village roads, banks & credit societies (If amenities available code -Yes is given, If not available within the village , the distance range code viz; a for < 5 Kms, b for 5-10 Kms and c for 10+ kms of nearest place where facility is available is given).													Availability of miscellaneous facilities (If amenities available code -Yes is given code viz; a for < 5 Kms, b for 5-10 Kms and c for 10+ kms of nearest place w												
68	69	70	71	72	73	74	75	76	77	78	79	80	81	82	83	84	85	86	87	88	89	90	91		
Connected to national highway(NH)	Connected to state highway(SH)	Connected to major district road (MDR)	Connected to others district road	Pucca roads	Kutchcha roads	Water bounded macadam(WBM) roads	Navigable waterway (river/canal)(NW)	Footpaths (FP)	Commercial & Co-operative Banks	ATM	Agricultural Credit Societies	Self-Help Group (SHG)	Public distribution system (PDS) shop	Mandis / Regular market	Weekly Haat	Agricultural marketing society	Centres	Anganwadi Centre (Nutritional Centres)	Others (Nutritional Centres)	ASHA (Accredited Social Health Activist)	Community centre with/without TV	Sports Field,	Sports Club / Recreation Centre		

c	c	a	a	Yes	Yes	Yes			c	c	a	Yes	a	c	a	a	c	Yes	Yes	Yes	b	b	c	Louder
c	c	c	Yes	Yes	Yes	Yes	b		a	c	a	c	a	c	Yes	a	c	Yes	Yes	Yes	c	b	c	Sonewara
c	c	b	Yes	Yes	Yes	Yes			c	c	a	Yes	a	c	Yes	a	a	Yes	Yes	Yes	Yes	a	b	Bhotha
c	c	c	Yes	Yes	Yes	Yes	b		Yes	c	Yes	Yes	Yes	c	Yes	Yes	c	Yes	Yes	Yes	Yes	Yes	c	Borsi
c	c	c	Yes	Yes	Yes	Yes	b		c	c	a	c	a	c	Yes	a	c	Yes	Yes	Yes	Yes	b	c	Pahanda
c	c	c	c	Yes	a	a			b	c	Yes	Yes	b	c	a	c	c	Yes	Yes	Yes	c	b	c	Deogaon
c	c	c	c	Yes	Yes	Yes	c		c	a	a	Yes	a	c	Yes	c	c	Yes	Yes	Yes	c	Yes	c	Jhjharkera
c	c	c	Yes	Yes	Yes	Yes			b	c	b	Yes	b	c	a	c	c	Yes	Yes	Yes	c	b	c	Bhaluchuwa
c	c	c	b	Yes	Yes	b			c	c	b	Yes	b	c	b	b	Yes	Yes	Yes	Yes	b	Yes	c	Dhanbuda
c	c	b	b	b	Yes	Yes			b	c	b	a	b	c	a	b	c	a	Yes	a	a	b	c	Kewaradih
c	c	c	Yes	Yes	Yes	Yes			c	c	b	Yes	Yes	c	Yes	b	Yes	Yes	Yes	Yes	Yes	a	c	Sargi
c	a	b	Yes	Yes	Yes	Yes			b	b	a	Yes	Yes	b	Yes	a	Yes	Yes	Yes	Yes	Yes	Yes	b	Rajpur
c	b	b	a	Yes	Yes	Yes			b	b	a	Yes	b	Yes	Yes	b	Yes	Yes	Yes	Yes	Yes	Yes	b	Jamli
c	b	b	Yes	Yes	Yes	Yes	b		b	b	Yes	Yes	Yes	b	Yes	Yes	Yes	Yes	Yes	Yes	Yes	Yes	b	Mohadi
c	a	b	Yes	Yes	Yes	Yes			a	b	a	Yes	Yes	c	Yes	a	Yes	Yes	Yes	Yes	a	Yes	b	Beloura
c	b	b	Yes	Yes	Yes	Yes			b	b	b	Yes	a	c	a	b	Yes	Yes	Yes	Yes	a	a	a	Sonepairi
c	a	a	a	Yes	Yes	Yes			a	a	a	Yes	b	c	a	a	Yes	Yes	Yes	Yes	a	a	a	Baniyatora
c	b	b	b	Yes	Yes	Yes			b	b	b	Yes	Yes	c	b	b	Yes	Yes	Yes	Yes	b	b	b	Mandeli
c	b	b	Yes	Yes	Yes	Yes			b	b	b	Yes	a	c	b	b	Yes	Yes	Yes	Yes	b	b	b	Bakori
c	a	c	a	a	Yes	a			b	c	b	Yes	a	c	a	b	Yes	Yes	Yes	Yes	b	b	b	Pendra
c	Yes	b	Yes	Yes	Yes	Yes			b	c	b	Yes	a	c	a	b	Yes	Yes	Yes	Yes	a	b	b	Kusumkhuta
c	Yes	c	Yes	Yes	Yes	Yes			b	c	b	Yes	Yes	c	Yes	c	Yes	Yes	Yes	Yes	Yes	Yes	b	Birjhuli
c	a	a	Yes	Yes	Yes	Yes	Yes		a	a	a	Yes	Yes	c	a	a	a	Yes	Yes	Yes	a	a	a	Bharda
Yes	Yes	Yes	Yes	Yes	Yes	Yes	Yes		b	b	b	Yes	Yes	c	b	b	Yes	Yes	Yes	Yes	b	b	b	Paraswani
c	a	a	Yes	Yes	Yes	Yes			a	a	a	a	a	Yes	Yes	b	Yes	Yes	Yes	Yes	a	Yes	a	Kareli Chhoti
c	b	b	Yes	Yes	Yes	Yes	a		b	b	b	Yes	a	b	Yes	b	b	Yes	Yes	Yes	a	b	a	Dabha
c	a	Yes	Yes	Yes	Yes	Yes			a	a	a	Yes	Yes	Yes	Yes	a	a	Yes	Yes	Yes	a	Yes	a	Chhipali
c	a	a	Yes	Yes	Yes	Yes			a	a	a	Yes	b	b	b	b	a	Yes	Yes	Yes	a	Yes	a	Luge
c	b	a	Yes	Yes	Yes				a	b	a	Yes	Yes	c	a	a	b	Yes	Yes	Yes	b	Yes	b	Aroud

CENSUS OF INDIA 2011

AMENITIES AND

Name of District:- Dhamtari

Name of CD Block:-MAGARLOD

n, If not available within the village , the distance range here facility is available is given).

Availability of electricity (Yes/No)

Land Use

Nearest Town

Area under different types of lar

1	2	92	93	94	95	96	97	98	99	100	101	102	Land Use				
													103	104	105	106	107
		Cinema / Video Hall	Public Library	Public Reading Room	Newspaper Supply	Assembly Polling station	Birth & Death Registration Office	Power Supply for Domestic Use (ED)	Power Supply for Agricultural Use (EAG)	Power Supply for Commercial Use (EC)	Power Supply for All Uses (EA)	Name	Distance range code i.e. a for < 5 Kms, b for 5-10 Kms and c for 10+ kms .	Forests	Area under Non-agricultural Uses	Barren and Un-cultivable land	Permanent Pastures and Other Grazing Lands
1	Louder	c	c	Yes	Yes	Yes	Yes	Yes	Yes	No	No	Dhamtari	c	0	179.9	0	126.4
2	Sonewara	c	c	Yes	c	Yes	Yes	Yes	Yes	No	No	Dhamtari	c	256.3	105.1	3.5	88.1
3	Bhotha	b	b	Yes	Yes	Yes	Yes	Yes	Yes	No	No	Dhamtari	b	0	54.8	0	40.8
4	Borsi	c	c	c	c	Yes	Yes	Yes	Yes	No	No	Dhamtari	c	2	57.4	4.1	48.5
5	Pahanda	c	c	Yes	c	Yes	Yes	Yes	Yes	No	No	Magarlod	c	303.5	23.5	8.7	21.5
6	Deogaon	c	c	a	c	Yes	b	No	No	No	Yes	Dhamtari	c	117.8	10.7	9.5	9.4
7	Jhaharkera	c	c	Yes	Yes	Yes	Yes	No	No	No	Yes	Dhamtari	c	106.4	9.7	3.8	11
8	Bhaluchuwa	c	c	a	c	a	a	No	No	No	Yes	Dhamtari	c	19	4.2	3.3	12.2
9	Dhanbuda	c	c	b	c	c	c	No	No	No	Yes	Dhamtari	c	204.1	16.5	10.6	19.8
10	Kewaradih	c	c	a	c	a	a	No	No	No	Yes	Kurud	c	45.6	8.1	5.4	5.1
11	Sargi	c	c	Yes	Yes	Yes	Yes	No	No	No	Yes	Kurud	c	256.7	75	2.5	31.6
12	Rajpur	b	b	Yes	Yes	Yes	Yes	No	No	No	Yes	Kurud	c	185.3	82.4	10.4	109.9
13	Jamli	b	b	a	Yes	Yes	a	No	No	No	Yes	Kurud	c	199.8	15	0.1	22.8
14	Mohadi	b	Yes	Yes	Yes	Yes	Yes	No	No	No	Yes	Kurud	c	106	35.5	0	80.4
15	Beloura	b	b	Yes	Yes	Yes	Yes	No	No	No	Yes	Kurud	c	251.3	30.7	0	35.2
16	Sonepairi	b	b	Yes	Yes	Yes	Yes	No	No	No	Yes	Kurud	c	223.3	16.1	0	10.5
17	Baniyatora	a	a	a	Yes	Yes	a	No	No	No	Yes	Kurud	c	163.9	5.4	0	46.9
18	Mandeli	b	b	Yes	b	Yes	Yes	No	No	No	Yes	Kurud	c	0	11.1	0	17
19	Bakori	b	b	Yes	b	a	a	No	No	No	Yes	Kurud	c	48.4	43.9	8.5	14.5
20	Pendra	c	c	c	c	a	a	No	No	No	Yes	Kurud	c	31	3	0	8.1
21	Kusumkhuta	c	c	a	c	a	a	No	No	No	Yes	Kurud	c	86.8	11.3	0	15.9
22	Birjhuli	c	c	Yes	Yes	Yes	Yes	No	No	No	Yes	Kurud	c	73.5	12.4	0.1	8.4
23	Bharda	a	a	c	Yes	Yes	Yes	Yes	Yes	No	No	Raipur	c	0	23.8	0	12
24	Paraswani	b	b	c	Yes	Yes	Yes	Yes	Yes	No	No	Raipur	c	0	36.4	0	13.9
25	Kareli Chhoti	a	a	b	a	Yes	Yes	Yes	Yes	No	No	Kurud	c	0	203.5	0	112
26	Dabha	b	b	a	b	Yes	Yes	Yes	Yes	No	No	Kurud	c	0	104.3	0	63.7
27	Chhipali	a	a	a	a	Yes	Yes	Yes	Yes	No	No	Kurud	c	0	15.9	0	25.3
28	Luge	a	a	Yes	a	Yes	Yes	Yes	Yes	No	No	Kurud	c	27.1	0	0	15.4
29	Aroud	b	Yes	Yes	Yes	Yes	Yes	No	No	No	Yes	Magarlod	b	0	19.6	13.7	34

- VILLAGE DIRECTORY

LAND USE (AS IN 2009)

Location CodeNo:-412

Location CodeNo:-0113

Land Use													Name of three most important commodities manufactured			Serial Number
Land use (in hectares rounded up to one decimal place)							Area irrigated by source (in hectare).						First	Second	Third	
Land Under Miscellaneous Tree Crops etc.	Culturable Waste Land	Fallow lands other than current fallows	Current Fallows	Net Area Sown	Total Irrigated Land Area	Total Un-irrigated Land Area	Canals (C)	Wells/Tube-wells(W/TW)	Tanks/Lakes(T/L)	Water Falls(WF)	Others(O)	First	Second	Third	Name of Village	Serial Number
108	109	110	111	112	113	114	115	116	117	118	119	120	121	122	2	1
0	3.5	1.7	0	115.5	146.7	44.5	0	131.2	0	0	15.5				Louder	1
0	18.2	9.6	0	286.7	100.3	284.6	0	88.2	0	0	12.1				Sonewara	2
0	19.8	17.4	0	211.1	131.2	202.1	0	119.4	7	0	4.8				Bhotha	3
0	3.4	2	0	263	143.9	194.6	0	124.3	4	0	0				Borsi	4
0	2.6	2.4	0	301	84.4	327.5	0	75.4	0	0	9				Pahanda	5
0	14	8.5	0	92.7	2.9	108.7	0	1.9	1	0	0				Deogaon	6
0	4.5	5.4	0.4	200.2	43.3	208.4	0	27.8	5	0	10.5				Jhajharkera	7
0	3.2	2	0	113.9	20.3	109.1	0	12.5	5	0	2.8				Bhaluchua	8
0	0	0.5	0.4	123.1	0.6	122.5	0	0.6	0	0	0				Dhanbuda	9
0	0.5	3	4.3	25.9	1	24.9	0	1	0	0	0				Kewaradih	10
0	2	2.6	0.5	308.3	15.3	293.4	0	15.3	0	0	0				Sargi	11
0	0	57.5	1	343.8	12.8	331	0	12.8	0	0	0				Rajpur	12
0	0	1.1	3.1	235.9	4	231.9	0	4	0	0	0				Jamli	13
0	1	2.2	1	240.6	5.4	235.2	0	5.4	0	0	0				Mohadi	14
0	5.3	3.1	2.9	318.4	47.2	271.3	0	47.2	0	0	0				Beloura	15
0	20.8	4	5.4	218	24.8	193.2	0	24.8	0	0	0				Sonepairi	16
0	1.9	0.6	0.4	171	13.4	157.6	0	13.4	0	0	0				Baniyatora	17
0	19.4	7.5	0.6	117	27.1	89.9	20	7.1	0	0	0				Mandeli	18
0	6.5	2.7	0.9	107.8	25.6	82.2	15.2	10.4	0	0	0				Bakori	19
0	5.2	1.1	1.2	57.3	10.8	46.9	0	10.8	0	0	0				Pendra	20
0	25	4	2.2	91.2	8.6	82.6	0	5.2	0	0	3.4				Kusumkhuta	21
0	30.5	8.3	4.1	97	8.5	88.5	0	8.5	0	0	0				Birjhuli	22
0	0.1	1.1	0.6	185.3	133.7	51.6	107.6	26.1	0	0	0				Bharda	23
0	0	4	6.7	379	402.9	15.1	363.9	39	0	0	0				Paraswani	24
0	27.8	0	1	605.8	369.8	231.5	369.8	324.1	0	0	0				Kareli Chhoti	25
0	0	130.2	0	306.8	64.6	241.2	0	217.7	0	0	0				Dabha	26
0	5	0	1.8	185.5	143.1	41.8	143.1	82.7	0	0	0				Chhipali	27
0	0	16	4.4	203	130	62	130	20	0	0	0				Luge	28
0	1	0	0	315.8	524.9	6.5	215.6	93.6	0	0	0				Aroud	29

Sr.No.	Name village	Location code no.	Total area of the village (in hectares rounded up to one decimal place)	Total population (2011 census)	Number of households (2011 census)	Number of educational amenities available. (If not available within the village , the distance range code viz; a for < 5 Kms, b for 5-10 Kms and c for 10+ kms of nearest place where facility is available is given).														
						Pre-Primary school (PP)	Primary school (P)	Middle school (M)	Secondary School (S)	Senior Secondary school (SS)	Degree college of arts science & commerce (ASC)	Engineering college(EC)	Medical college (MC)	Management institute (MI)	Polytechnic (Pt)	Vocational training school /ITI	Non-formal training centre (NFTC)	Special school for disabled (SSD)	Others (specify)	
1	2	3	4	5	6	7	8	9	10	11	12	13	14	15	16	17	18	19	20	
30	Giroud	446930	437.4	1682	341 a	1	1	1 a	c	c	c	c	c	c	c	c	c	c	c	
31	Megha	446931	707.2	3861	846 2	5	3	2	2 c	c	c	c	c	c	c	b	c	c	c	
32	Sounga	446932	596.9	1286	250 b	1	1 a	b	c	c	c	c	c	c	c	c	c	c	c	
33	Khairjhiti	446933	269.1	1291	257 a	1	1 a	a	c	c	a				c	b	c	c	c	
34	Hardi	446934	360	1293	267 b	2	1 a	a	c	c	c	c	c	c	c	c	c	1 c	c	
35	Dhaurabhata	446935	225.1	956	216 a	1 a	a	a	c	c	c	c	c	c	c	c	1 c	c	c	
36	Bhotha	446936	261.4	563	103 b	1 a	a	a	c	c	c	c	c	c	c	c	1 c	c	c	
37	Karelibadi	446937	1577.2	5069	1094 b	5	2	1	1 c	c	c	c	c	c	c	c	5 c	c	c	
38	Khatti	446938	313.6	899	167 c	1	1 a	a	c	c	c	c	c	c	c	c	c	c	c	
39	Parsatthi	446939	341.6	1548	291 b	2	1 b	b	c	c	c				c	c	c	c	c	
40	Nahardih	446940	339.9	650	126 b	1 a	b	b	c	c	c				c	c	c	c	c	
41	Chandna	446941	451	1443	296 a	1	1 a	a	b	c	c				c	c	c	c	c	
42	Chandsur	446942	437.4	1455	299 b	1	1 a	a	b	c	c				c	c	c	c	c	
43	Nawagaon	446943	403	1997	439 a	1	1 a	a	a	c	c				c	c	c	c	c	
44	Budeni	446944	392.4	1730	335 a	1	1	1 a	a	c	c				c	c	c	c	c	
45	Bhendri	446945	1014.9	4732	985 1	5	3	2	1 b	c	c				c	c	c	c	c	
46	Parewadih	446946	502	676	147 a	1 a	a	a	c	c	c				c	c	c	c	c	
47	Moharenga	446947	619	1858	348 1	2	1 a	a	c	c	c				c	c	c	c	c	
48	Hasda	446948	1199.5	3954	795 1	2	2	1	c	c	c				c	c	c	c	c	
49	Kundel	446949	587.1	1992	384	1	1	1	2 c	c	c				c	c	c	c	c	
50	Motimpur	446950	350.8	1357	242 1	1	1 a		c	c	c				c	c	c	c	c	
51	Belodi	446951	438.2	1290	232 b	1	1	1	1 c	c	c				c	c	a	c	c	
52	Damkadih	446952	125.7	530	87 c	1 a	a		c	c	c				c	c	c	c	c	
53	Khisora	446953	805	3329	677 c	3	2	1	1 c	c	c				c	c	c	c	c	
54	Dumarpali	446954	651	1018	236	1	1 a	b	c	c	c	c			c	c	c	c	c	
55	Dhaurabhata	446955	369	1581	333	2	1 a	b	c	c	c	c			c	c	c	c	c	
56	Nawagaon	446956	380	1721	347	2	2	1 a	c	c	c				c	b	c	c	c	
57	Bhothidih	446957	816.4	2104	500 b	2	1	1	1 c	c	c	c			c	c	c	c	c	
58	Rakadih	446958	590.5	2286	460 b	2	1 a	a	c	c	c	c			c	c	c	c	c	
59	Sankra	446959	343.7	1115	208 b	1	2 a	a	c	c	c	c			c	c	c	c	c	
60	Kamroud	446960	275.7	1010	197 b	1	1 a	a	c	c	c	c			c	c	c	c	c	
61	Charbhata	446961	197	498	93 b	1 a	a	a	c	c	c	c			c	c	c	c	c	
62	Bodra	446962	435.5	2029	424 b	2	1 a	a	c	c	c	c			c	c	c	c	c	

Number of Medical Amenities available. (If not available within the village , the distance range code viz; a for < 5 Kms, b for 5-10 Kms and c for 10+ kms of nearest place where facility is available is given).			Number of Non-Government Medical Amenities available.					Availability of drinking water - Yes / No										Name village								
Community health centre (CHC)	Primary health centre (PHC)	Primary health sub centre (PHS)	Maternity and child welfare centre (MCW)	T.B. clinic (TBC)	Hospital-allopathic (HA)	Hospital-alternative medicine (HO)	Dispensary (D)	Veterinary hospital (VH)	Mobile health clinic (MHC)	Family welfare centre (FWC)	Charitable non Govt. hospital/Nursing home.	Medical practitioner with MBBS Degree	Medical practitioner with other degree	Medical practitioner with no degree	Traditional practitioner and faith healer .	Medicine Shop	Others		Tap water (Treated/Untreated)	Well water (Covered / Uncovered well)	Hand Pump	Tube wells / Bore well	Spring	River / Canal	Tank / Pond / Lake	Others
21	22	23	24	25	26	27	28	29	30	31	32	33	34	35	36	37	38	39	40	41	42	43	44	45	46	2
c	a	a	a	a	a	a	a	b	b	0	0	0	2	2	0	0	0	Yes	Yes	Yes	Yes	No	Yes	Yes	No	Giroud
b	1	1	b	b	b	b	2	b	b	0	0	0	0	0	4	0	0	Yes	Yes	Yes	Yes	No	Yes	Yes	No	Megha
c	c	a	c	c	a	a	a	a	c	0	0	0	0	0	0	0	0	Yes	No	Yes	Yes	No	Yes	Yes	No	Sounga
b	b	1						b	b	0	0	0	0	0	0	0	0	Yes	No	Yes	Yes	No	Yes	Yes	No	Khairjhiti
c	b	b	b	c	b	b	b	b	c	0	0	0	0	0	0	0	0	No	No	Yes	No	No	Yes	Yes	No	Hardi
c	b	b	b	c	a	a	b	a	c	0	0	0	0	1	0	0	0	Yes	No	Yes	No	No	No	Yes	No	Dhaurabhata
c	b	b	c	c	a	a	b	a	c	0	0	0	0	0	0	0	0	No	No	Yes	Yes	No	Yes	Yes	No	Bhotha
c	1	1	1	c				1	c	0	0	8	0	0	0	0	0	Yes	No	Yes	Yes	No	No	Yes	No	Karelibadi
c	a	b	a	c	a	a	a	a	c	0	0	1	1	0	0	0	0	No	No	Yes	Yes	No	Yes	Yes	No	Khatti
c	b	a	b	c	b	b	b	c	c	0	0	0	3	0	0	0	0	Yes	Yes	Yes	Yes	No	Yes	Yes	No	Parsathi
c	b	a	b	c	b	b	b	c	c	0	0	0	0	1	0	0	0	No	Yes	Yes	Yes	No	Yes	Yes	No	Nahardih
c	b	1	b	c	1	a	c	c	c	0	0	0	0	0	0	0	0	No	No	Yes	Yes	No	Yes	Yes	No	Chandna
c	b	a	b	c	a	b	a	c	c	0	0	0	2	3	0	0	0	No	Yes	Yes	Yes	No	Yes	Yes	No	Chandsur
c	c	a	c	c	3	a	c	c	c	0	0	0	0	0	0	0	0	No	Yes	Yes	Yes	No	Yes	Yes	No	Nawagaon
b	b	1	b	c	1	1	c	c	c	0	0	0	2	2	0	0	0	Yes	Yes	Yes	Yes	No	Yes	Yes	No	Budeni
c	b	1	b	c	1	1	1	c	c	0	0	0	0	5	1	0	0	Yes	No	Yes	Yes	No	Yes	Yes	No	Bhendri
c	b	a	b	c	a	a	c	c	c	0	0	0	0	2	0	0	0	No	Yes	Yes	Yes	No	Yes	Yes	No	Parewadih
c	b	a	b	c	a	1	c	c	c	0	0	0	3	5	0	0	0	Yes	No	Yes	Yes	No	Yes	Yes	No	Moharenga
	1	1	b	c	c	c	a	c	c	0	0	0	0	0	0	0	0	Yes	No	Yes	Yes	No	No	Yes	No	Hasda
b	b	1	b	c	c	c	1	c	c	0	0	0	0	0	0	0	0	Yes	No	Yes	No	No	No	Yes	No	Kundel
	b	b	b	c	c	c	a	c	c	0	0	0	0	0	0	0	0	No	No	Yes	Yes	No	No	Yes	No	Motimpur
b	b	b	b	c	c	c	a	c	c	0	0	0	0	0	0	0	0	Yes	No	Yes	Yes	No	No	Yes	No	Belodi
b	b	a	b	c	c	c	b	b	c	0	0	0	0	0	0	0	0	Yes	No	Yes	Yes	No	Yes	Yes	No	Damkadih
c	a	1	1		1	1	1	c	c	0	0	4	0	0	2	0	0	Yes	Yes	Yes	Yes	No	Yes	Yes	No	Khisora
c	b	a	c	c	b	b	b	c	c	0	0	0	0	0	0	0	0	Yes	Yes	Yes	Yes	No	Yes	Yes	No	Dumarpali
c	c	1	c	c	b	b	b	c	c	0	0	0	2	0	0	0	0	Yes	Yes	Yes	Yes	No	Yes	Yes	No	Dhaurabhata
c	c	a	c	c		a	c	c	c	0	0	2	0	0	0	0	0	Yes	Yes	Yes	Yes	No	Yes	Yes	No	Nawagaon
c	b	1	1	b	c	b	1	b	b	0	0	0	0	0	0	0	0	Yes	No	Yes	Yes	No	Yes	Yes	No	Bhothidih
c	b	a	b	b	c	b	a	b	b	0	0	0	0	0	0	0	0	Yes	No	Yes	Yes	No	Yes	Yes	No	Rakadih
c	b	b	a	b	c	b	a	b	b	0	0	0	0	0	0	0	0	No	No	Yes	Yes	No	Yes	Yes	No	Sankra
c	b	b	a	b	c	b	a	b	b	0	0	0	0	0	0	0	0	No	No	Yes	Yes	No	Yes	Yes	No	Kamroud
c	b	a	a	b	c	b	a	b	b	0	0	0	0	0	0	0	0	No	No	Yes	Yes	No	Yes	Yes	No	Charbhata
b	b	1	1	b	c	b	a	b	b	0	0	0	0	0	0	0	0	Yes	No	Yes	Yes	No	Yes	Yes	No	Bodra

Sr.No.	Name village	Availability of toilet & others Yes / No				Communication and transport facilities (If amenities available code -Yes is given except for Village Pin Code ,If not available within the village , the distance range code viz; a for < 5 Kms, b for 5-10 Kms and c for 10+ kms of nearest place where facility is available is given).																
		Community toilet including bath.	Community toilet excluding bath.	Rural sanitary mart or sanitary hardware outlet available near the village.	Community bio- gas or recycle of waste for productive use.	Post office(PO)	Sub post office (SPO)	Post & Telegraph office (P&TO)	Village Pin Code	Telephones (Land lines)	Public call office (PCO)	Mobile phone coverage	Internet cafes/ Common service centre (CSC)	Private courier facility	Bus service (Public & Private)	Railway stations	Auto/Modified Autos	Taxis and Vans	Tractors	Cycle-pulled rickshaws(Manual & Machine driven)	Carts driven by animals	Sea /River ferry service
1	2	47	48	49	50	51	52	53	54	55	56	57	58	59	60	61	62	63	64	65	66	67
30	Giroud	No	No	No	No	b	Yes	b	493663	b	b	a	a	b	c	c	Yes	Yes	Yes	Yes	Yes	Yes
31	Megha	No	No	No	No	b	b	b	493663	b	b	Yes	Yes	b	Yes	c	b	Yes	Yes	Yes	Yes	Yes
32	Sounga	No	No	No	No	c	a	c	493663	c	c	b	b	b	Yes	c	b	Yes	Yes	Yes	Yes	Yes
33	Khairjhiti	No	No	No	No	b	b	b	493663	b	b	b	b	b	c	c	Yes	Yes	Yes	Yes	Yes	Yes
34	Hardi	No	No	Yes	No	a	c	c	493663	Yes	Yes	Yes	a	c	Yes	c	a	a	Yes	Yes	Yes	Yes
35	Dhaurabhata	No	No	Yes	No	a	c	c	492109	a	a	Yes	a	c	Yes	c	a	a	Yes	Yes	Yes	Yes
36	Bhotha	No	No	Yes	No	b	c	c	493885	a	a	Yes	a	c	Yes	c	a	a	Yes	Yes	Yes	Yes
37	Karelibadi	No	No	Yes	No	Yes	c	c	493885	Yes	c	Yes	Yes	c	Yes	c	c	Yes	Yes	Yes	Yes	Yes
38	Khatti	No	No	No	No	c	a	c	493885	Yes	c	Yes	a	c	c	c	a	Yes	Yes	Yes	Yes	Yes
39	Parsatthi	No	No	Yes	No	b	c	c	492015	c	c	b	b	c	c	c	Yes	Yes	Yes	Yes	Yes	Yes
40	Nahardih	No	No	Yes	No	b	c	c	493885	c	c	b	b	c	c	c	Yes	Yes	Yes	Yes	Yes	c
41	Chandna	No	No	Yes	No	c	b	b	493885	b	b	a	b	c	Yes	b	b	b	Yes	Yes	Yes	Yes
42	Chandsur	No	No	Yes	No	a	b	b	493885	b	a	a	b	b	b	b	b	b	Yes	Yes	Yes	Yes
43	Nawagaon	No	No	Yes	No	a	a	a	493885	a	a	a	a	c	Yes	a	a	Yes	Yes	Yes	Yes	Yes
44	Budeni	No	No	Yes	No	a	a	a	493885	a	a	a	a	c	Yes	a	a	Yes	Yes	Yes	Yes	Yes
45	Bhendri	No	No	Yes	No	Yes	b	b	493885	b	b	Yes	Yes	c	Yes	b	b	Yes	Yes	Yes	Yes	Yes
46	Parewadih	No	No	Yes	No	a	c	c	493885	c	c	a	a	c	c	c	c	Yes	Yes	Yes	Yes	c
47	Moharenga	No	No	Yes	No	a	c	c	492109	c	c	a	a	c	c	c	c	Yes	Yes	Yes	Yes	Yes
48	Hasda	No	No	No	No	Yes	Yes	c	492109	Yes	c	Yes	c	c	Yes	c	c	c	Yes	Yes	Yes	Yes
49	Kundel	No	No	No	No	Yes	Yes	c	493663	Yes	c	Yes	c	c	Yes	c	c	c	Yes	Yes	Yes	Yes
50	Motimpur	No	No	No	No	a	a	c	493663	Yes	c	Yes	c	c	Yes	c	c	c	Yes	Yes	Yes	Yes
51	Belodi	No	No	No	No	a	a	c	493663	Yes	c	Yes	Yes	c	c	c	c	Yes	Yes	Yes	Yes	Yes
52	Damkadih	No	No	No	No	a	a	c	493778	b	c	Yes	c	c	c	c	c	Yes	Yes	Yes	Yes	b
53	Khisora	No	No	No	No	a	c	c	492109	Yes	Yes	Yes	Yes	c	Yes	c	Yes	Yes	Yes	Yes	Yes	Yes
54	Dumarpali	No	No	No	No	a	a	c	492109	c	c	Yes	c	c	c	c	c	Yes	Yes	Yes	Yes	Yes
55	Dhaurabhata	No	No	No	No	Yes	c	b	493663	c	c	Yes	c	c	Yes	c	c	Yes	Yes	Yes	Yes	Yes
56	Nawagaon	No	No	No	No	a	c	c	496224	c	c	Yes	c	c	Yes	c	Yes	Yes	Yes	Yes	Yes	Yes
57	Bhothidih	No	No	No	No	b	b		493663	Yes	Yes	Yes	b	b	c	Yes	Yes	Yes	Yes	Yes	Yes	Yes
58	Rakadih	No	No	No	No	b	b	a	493663	Yes	Yes	Yes	b	b	c	Yes	Yes	Yes	Yes	Yes	Yes	Yes
59	Sankra	No	No	No	No	b	b	b	493663	Yes	Yes	Yes	b	b	c	a	a	Yes	Yes	Yes	Yes	Yes
60	Kamroud	No	No	No	No	b	b	a	493663	Yes	Yes	Yes	b	b	c	a	a	Yes	Yes	Yes	Yes	Yes
61	Charbhata	No	No	No	No	b	b	a	493663	Yes	Yes	Yes	b	b	c	a	a	Yes	Yes	Yes	Yes	Yes
62	Bodra	No	No	No	No	b	b	a	493663	Yes	Yes	Yes	Yes	b	c	b	Yes	Yes	Yes	Yes	Yes	Yes

Village connected to highways,village roads, banks & credit societies (If amenities available code -Yes is given, If not available within the village , the distance range code viz; a for < 5 Kms, b for 5-10 Kms and c for 10+ kms of nearest place where facility is available is given).

Availability of miscellaneous facilities (If amenities available code -Yes is given, If not available within the village , the distance range code viz; a for < 5 Kms, b for 5-10 Kms and c for 10+ kms of nearest place where facility is available is given).

68	69	70	71	72	73	74	75	76	77	78	79	80	81	82	83	84	85	86	87	88	89	90	91
Connected to national highway(NH)	Connected to state highway(SH)	Connected to major district road (MDR)	Connected to others district road	Pucca roads	Kutcha roads	Water bounded macadam(WBM) roads	Navigable waterway (river/canal)(NW)	Footpaths (FP)	Commercial & Co-operative Banks	ATM	Agricultural Credit Societies	Self-Help Group (SHG)	Public distribution system (PDS) shop	Mandis / Regular market	Weekly Haat	Agricultural marketing society	Centres	Anganwadi Centre (Nutritional Centres)	Others (Nutritional Centres)	ASHA (Accredited Social Health Activist)	Community centre with/without TV	Sports Field,	Sports Club / Recreation Centre

c	a	a	a	Yes	Yes	Yes	Yes	a	b	a	Yes	Yes	Yes	a	b	b	Yes	Yes	Yes	b	Yes	b	Giroud
c	Yes	Yes	Yes	Yes	Yes	Yes		Yes	b	Yes	Yes	Yes	Yes	Yes	Yes	b	Yes	Yes	Yes	b	Yes	b	Megha
c	a	Yes	Yes	Yes	Yes	Yes		b	c	b	Yes	a	c	b	b	c	Yes	Yes	Yes	c	b	c	Sounga
c	b	b	Yes	Yes	Yes	Yes		b	b	b	Yes	a	c	a	a	b	Yes	Yes	Yes	b	Yes	b	Khairjithi
c	a	Yes	c	Yes	Yes	Yes		b	c	b	c	Yes	c	Yes	c	c	Yes	Yes	Yes	Yes	Yes	c	Hardi
c	a	Yes	Yes	Yes	Yes	Yes		b	c	b	Yes	Yes	a	a	a	Yes	Yes	Yes	Yes	c	Yes	c	Dhaurabhata
c	c	Yes	Yes	Yes				b	c	b	Yes	a	c	a	a	Yes	Yes	Yes	Yes	c	Yes	c	Bhotha
c	c	Yes	c	Yes				Yes	c	Yes	Yes	Yes	Yes	Yes	Yes	Yes	Yes	Yes	Yes	Yes	Yes	Yes	Karelibadi
c	c	a	Yes	Yes	Yes	Yes		a	c	a	Yes	a	c	a	a	Yes	Yes	Yes	Yes	Yes	Yes	Yes	Khatti
c	c	a	Yes	Yes	Yes	Yes		b	c	b	Yes	Yes	c	Yes	b	c	Yes	Yes	Yes	c	Yes	c	Parsatthi
c	c	b	Yes	Yes	Yes	Yes		b	c	b	Yes	a	c	a	b	c	Yes	Yes	Yes	c	Yes	c	Nahardih
c	b	Yes	Yes	Yes	Yes	Yes		b	b	a	Yes	Yes	b	Yes	b	b	Yes	Yes	Yes	b	Yes	b	Chandna
c	b	a	Yes	Yes	Yes	Yes		b	b	a	Yes	a	b	Yes	a	b	Yes	Yes	Yes	b	Yes	b	Chandsur
c	a	Yes	Yes	Yes	Yes	Yes		c	a	a	Yes	a	a	a	a	a	Yes	Yes	Yes	a	Yes	a	Nawagaon
c	a	Yes	Yes	Yes	Yes	Yes		b	a	a	Yes	Yes	a	Yes	a	a	Yes	Yes	Yes	a	Yes	a	Budeni
c	b	Yes	Yes	Yes	Yes	Yes		b	b	b	Yes	Yes	b	Yes	c	b	Yes	Yes	Yes	b	Yes	b	Bhendri
c	c	a	Yes	Yes	Yes	Yes		a	c	c	Yes	Yes	c	a	c	c	Yes	Yes	Yes	c	Yes	c	Parewadih
c	c	a	Yes	Yes	Yes	Yes		b	c	a	Yes	a	c	a	c	c	Yes	Yes	Yes	c	Yes	c	Moharenga
c	c	Yes	Yes	Yes	Yes	Yes		c	c	a	Yes	Yes	c	Yes	a	Yes	Yes	Yes	Yes	c	Yes	c	Hasda
c	c	Yes	Yes	Yes	Yes	Yes		b	c	b	Yes	Yes	c	c	c	c	Yes	Yes	Yes	c	Yes	c	Kundel
c	c	Yes	Yes	Yes	Yes	Yes		b	c	b	Yes	Yes	a	Yes	b	Yes	Yes	Yes	Yes	c	c	c	Motimpur
c	c	a	Yes	Yes	Yes	Yes		b	c	b	Yes	Yes	c	Yes	c	c	Yes	Yes	Yes	c	Yes	c	Belodi
c	c	b	Yes	Yes	Yes	Yes		b	c	b	Yes	a	Yes	Yes	c	c	Yes	Yes	Yes	c	c	c	Damkadih
c	c	c	Yes	Yes	Yes			Yes	c	Yes	Yes	Yes	Yes	Yes	Yes	c	Yes	Yes	Yes	Yes	Yes	c	Khisora
c	c	c	Yes	Yes	Yes	Yes		b	c	b	Yes	a	c	a	b	c	Yes	Yes	Yes	c	Yes	c	Dumarpali
c	c	c	Yes	Yes	Yes			b	c	b	Yes	Yes	c	Yes	b	Yes	Yes	Yes	Yes	Yes	Yes	c	Dhaurabhata
c	c	c	Yes	Yes	Yes	Yes		b	c	a	Yes	Yes	c	Yes	a	c	Yes	Yes	Yes	a	Yes	c	Nawagaon
c	b	b	b	Yes	Yes	Yes		b	b	Yes	Yes	Yes	c	Yes	b	b	Yes	Yes	Yes	b	Yes	b	Bhothidih
c	b	b	b	Yes	Yes	Yes		b	b	Yes	Yes	Yes	c	b	b	b	Yes	Yes	Yes	Yes	Yes	b	Rakadih
c	b	b	b	Yes	Yes	Yes		b	b	b	Yes	a	c	a	b	b	Yes	Yes	Yes	b	Yes	b	Sankra
c	b	b	b	Yes	Yes	Yes		b	b	b	Yes	Yes	c	a	b	b	Yes	Yes	Yes	b	Yes	b	Kamroud
c	b	b	b	Yes	Yes	Yes		b	b	b	Yes	a	c	a	a	b	Yes	Yes	Yes	b	Yes	b	Charbhata
c	b	b	b	Yes	Yes	Yes		b	b	b	Yes	Yes	Yes	Yes	b	b	Yes	Yes	Yes	b	Yes	b	Bodra

n, If not available within the village , the distance range here facility is available is given).

							Availability of electricity (Yes/No)				Land Use						
											Nearest Town		Area under different types of land				
1	2	92	93	94	95	96	97	98	99	100	101	102	103	104	105	106	107
		Cinema / Video Hall	Public Library	Public Reading Room	Newspaper Supply	Assembly Polling station	Birth & Death Registration Office	Power Supply for Domestic Use (ED)	Power Supply for Agricultural Use (EAG)	Power Supply for Commercial Use (EC)	Power Supply for All Uses (EA)	Name	Distance range code i.e. a for < 5 Kms, b for 5-10 Kms and c for 10+ kms .	Forests	Area under Non-agricultural Uses	Barren and Un-cultivable land	Permanent Pastures and Other Grazing Lands
30	Giroud	b	b	Yes	Yes	Yes	Yes	No	No	No	Yes	Magarlod	b	0	10.7	137.4	77.8
31	Megha	b	b	Yes	Yes	Yes	Yes	No	No	No	Yes	Magarlod	b	0	35.6	114.3	47.6
32	Sounga	c	c	Yes	Yes	Yes	Yes	Yes	Yes	No	No	Magarlod	c	0	11.6	149.3	75.1
33	Khairjhiti	b	Yes	Yes	Yes	Yes	Yes	Yes	Yes	No	No	Magarlod	b	0	14.7	15.4	34.3
34	Hardi	c	c	Yes	Yes	Yes	Yes	No	No	No	Yes	Kurud	c	0	132.2	0	41
35	Dhaurabhata	c	c	c	Yes	Yes	Yes	No	No	No	Yes	Kurud	c	0	16.2	0	16.5
36	Bhotha	c	c	c	Yes	Yes	Yes	No	No	No	Yes	Kurud	c	0	78	0	26.9
37	Karelibadi	c	Yes	Yes	Yes	Yes	Yes	Yes	Yes	No	No	Gobra Nawapara	c	0	165.4	0	212.5
38	Khatti	c	c	a	Yes	Yes	a	Yes	Yes	No	No	Gobra Nawapara	c	0	56.6	0	46.6
39	Parsatthi	c	c	Yes	c	Yes	Yes	No	No	No	Yes	Gobra Nawapara	c	0	18.1	0	67.2
40	Nahardih	c	c	a	c	Yes	a	No	No	No	Yes	Gobra Nawapara	c	0	103.4	0	62.8
41	Chandna	b	b	Yes	b	Yes	Yes	No	No	No	Yes	Gobra Nawapara	b	0	59.2	0	32.7
42	Chandsur	b	b	Yes	b	Yes	Yes	No	No	No	Yes	Gobra Nawapara	b	0	122.2	0	84.7
43	Nawagaon	a	a	Yes	a	Yes	Yes	No	No	No	Yes	Gobra Nawapara	a	0	157	0	44.7
44	Budeni	a	a	Yes	a	Yes	Yes	No	No	No	Yes	Gobra Nawapara	a	0	106.8	0	30.8
45	Bhendri	b	b	Yes	b	Yes	Yes	No	No	No	Yes	Gobra Nawapara	b	0	122	0	71.1
46	Parewadih	c	c	Yes	c	Yes	Yes	No	No	No	Yes	Gobra Nawapara	c	0	134	0	48.1
47	Moharenga	c	c	Yes	c	Yes	Yes	No	No	No	Yes	Gobra Nawapara	c	0	132.9	0	66.8
48	Hasda	c	c	Yes	c	Yes	Yes	No	No	No	Yes	Gobra Nawapara	c	0	153.5	0	146
49	Kundel	c	c	c	c	Yes	Yes	Yes	Yes	No	No	Gobra Nawapara	c	0	47	0	38.3
50	Motimpur	c	c	Yes	c	Yes	Yes	Yes	Yes	No	No	Gobra Nawapara	c	0	22.8	0	26
51	Belodi	c	c	c	c	Yes	Yes	Yes	Yes	No	No	Gobra Nawapara	c	0	52.9	0	10.4
52	Damkadih	c	c	Yes	c	Yes	a	Yes	Yes	No	No	Gobra Nawapara	c	0	53.2	0	14.5
53	Khisora	c	c	Yes	Yes	Yes	Yes	No	No	No	Yes	Magarlod	c	0	73	1	53
54	Dumarpali	c	c	Yes	Yes	Yes	Yes	No	No	No	Yes	Magarlod	c	41	116	0	189
55	Dhaurabhata	c	c	Yes	c	Yes	Yes	Yes	Yes	No	No	Magarlod	c	1	23	2	32
56	Nawagaon	c	c	Yes	Yes	Yes	Yes	No	No	No	Yes	Magarlod	c	0	1	32	49
57	Bhothidih	b	b	c	Yes	Yes	Yes	No	No	No	Yes	Magarlod	b	0	59.2	0	51.2
58	Rakadih	b	b	c	Yes	Yes	Yes	No	No	No	Yes	Magarlod	b	0	70.3	0	48.8
59	Sankra	b	b	c	Yes	Yes	Yes	No	No	No	Yes	Magarlod	b	0	26.9	0	20
60	Kamroud	b	b	c	Yes	Yes	Yes	No	No	No	Yes	Magarlod	b	0	23.2	0	19.6
61	Charbhata	b	b	b	Yes	a	Yes	No	No	No	Yes	Magarlod	b	0	14.1	0	16.1
62	Bodra	b	b	c	Yes	Yes	Yes	No	No	No	Yes	Magarlod	b	0	51.1	0	21.7

Land Use											Name of three most important commodities manufactured				Serial Number	
Land use (in hectares rounded up to one decimal place)							Area irrigated by source (in hectare).				First	Second	Third			
Land Under Miscellaneous Tree Crops etc.	Culturable Waste Land	Fallow lands other than current fallows	Current Fallows	Net Area Sown	Total Irrigated Land Area	Total Un-irrigated Land Area	Canals (C)	Wells/Tube-wells(W/TW)	Tanks/Lakes(T/L)	Water Falls(WF)				Others(O)		
108	109	110	111	112	113	114	115	116	117	118	119	120	121	122	2	1
0	8.2	0	3.2	200.1	319.5	75.3	194.6	125	0	0	0				Giroud	30
0	12.6	0	20.9	476.2	826.5	15	365.3	461.2	0	0	0				Megha	31
0	24.2	0	6.2	330.5	631.6	2.2	303.3	328.3	0	0	0				Sounga	32
0	6.7	0	10.1	187.9	359.2	2.7	174	185.2	0	0	0				Khairjhiti	33
0	1.2	1.8	0.6	183.2	224.4	13.8	132	92.4	0	0	0				Hardi	34
0	0.7	1	3.4	187.3	176	19.9	170.5	5.5	0	0	0				Dhaurabhata	35
0	1.6	2.5	1.5	150.9	126.8	31	124	2.8	0	0	0				Bhotha	36
0	7	3.5	1.5	1187.3	1442.2	245.4	1060	382.2	0	0	0				Karelibadi	37
0	3	2.5	0.8	204.1	280.5	17.5	197.3	83.2	0	0	0				Khatti	38
0	2	4.8	0.3	249.2	488.9	5.9	247.3	241.6	0	0	0				Parsathi	39
0	6.8	29	0	137.8	262.3	3.7	134.1	128.3	0	0	0				Nahardih	40
0	3	4.7	0.2	351.1	666.2	14.4	336.9	329.3	0	0	0				Chandna	41
0	17.8	29.1	0.1	183.5	305.1	26	157.6	147.5	0	0	0				Chandsur	42
0	17	33.5	0	150.8	260.6	11.5	139.7	120.9	0	0	0				Nawagaon	43
0	23.4	6.5	0.7	224.2	409.7	8.3	216.8	192.9	0	0	0				Budeni	44
0	50	7.5	0.4	763.9	897.6	212.8	661.2	234.4	0	0	2				Bhendri	45
0	10	4	0.4	305.5	455.1	84.5	253.1	202	0	0	0				Parewadih	46
0	25	4.6	0	389.7	732.8	49.3	380.8	351.9	0	0	0				Moharenga	47
0	0	3.5	1	895.5	814	60.9	814	180.5	0	0	0				Hasda	48
0	0	2.4	2	497.3	479	6	479	97	0	0	0				Kundel	49
0	0	0	0.5	301.4	294	2	294	40.4	0	0	0				Motimpur	50
0	0	4	1	369.9	350	13	350	102.6	0	0	0				Belodi	51
0	0	7.5	1	49.5	40	4	40	10.9	0	0	0				Damkadih	52
0	1	0	66	611	910	16	595	315	0	0	0				Khisora	53
0	0	1	0	304	283	123	181	102	0	0	0				Dumarpali	54
0	1	0	17	293	264	102	191	73	0	0	0				Dhaurabhata	55
0	0	1	0	297	482	1	296	186	0	0	0				Nawagaon	56
0	5.4	1.8	0.8	698.2	675.1	22.6	680.1	410.8	0	0	0				Bhothidih	57
0	2.8	1.7	1.2	465.8	448	13.2	452	310.4	0	0	0				Rakadih	58
0	5.2	0.4	0.6	290.7	286	4.1	286	159.4	0	0	0				Sankra	59
0	5.6	4.1	0.5	222.8	220.6	2	220.6	127.6	0	0	0				Kamroud	60
0	4.5	1.5	0.6	160.2	151.2	9	151.2	96.3	0	0	0				Charbhata	61
0	4.7	1.7	0.8	355.6	325.9	29.4	325.9	242	0	0	0				Bodra	62

Sr.No.	Name village	Location code no.	Total area of the village (in hectares rounded up to one decimal place)	Total population (2011 census)	Number of households (2011 census)	Number of educational amenities available. (If not available within the village , the distance range code viz; a for < 5 Kms, b for 5-10 Kms and c for 10+ kms of nearest place where facility is available is given).														
						Pre-Primary school (PP)	Primary school (P)	Middle school (M)	Secondary School (S)	Senior Secondary school (SS)	Degree college of arts science & commerce (ASC)	Engineering college(EC)	Medical college (MC)	Management institute (MI)	Polytechnic (Pt)	Vocational training school /ITI	Non-formal training centre (NFTC)	Special school for disabled (SSD)	Others (specify)	
1	2	3	4	5	6	7	8	9	10	11	12	13	14	15	16	17	18	19	20	
63	Amachani	446963	281.4	860	158	b	1	a	a	a	c	c	c	c	c	c	c	c	c	
64	Dudhwara	446964	392.7	1232	297	b	2	1	b	b	c	c	c	c	c	c	c	c	c	
65	Gadadih	446965	241.3	1253	249	b	1	a	a	a	c	c	c	c	c	c	c	c	c	
66	Amlidih	446966	462.1	967	213	b	1	1	1	1	c	c	c	c	c	c	c	c	c	
67	Kapalphodi	446967	410.6	1586	338	c	2	2	1	1	c	c	c	c	c	c	c	c	c	
68	Nardha	446968	384.7	695	152	c	1	a	b	b	c	c	c	c	c	c	c	c	c	
69	Sukla Bhata	446969	309.7	1061	215	b	1	1	b	b	c	c	c	c	c	c	c	c	c	
70	Korgaon	446970	391.8	602	162	b	1	b	c	c	c	c	c	c	c	c	c	c	c	
71	Kulhadikot (Kulharikot)	446971	224.2	653	137		2	a	c	c	c	c	c	c	c	c	c	c	c	
72	Parsabuda	446972	460.6	1043	270	a	2	2			c	c	c	c	c	b				
73	Belardona	446973	288.9	1347	288	a	1	1	a	a	c	c	a	a	c	c	c	c	c	
74	Charbhatha (Charbhata)	446974	218.8	127	29	a	a	a	b	b	c	c	b	c	c	c	c			
75	Tendubhatha	446975	373.5	639	147		2	a	a	a										
76	Rajadera	446976	148.8	273	71	c	1	c	a	c					c	c				
77	Rengadih	446977	189.9	365	108		1	b	b	b	c	c	b	b	c	c			c	
78	Alekhuta	446978	127.8	289	78	c	1	a		c	c	c	c	c	c	c			c	
79	Gobra Pathar	446979	112.7	124	36	c	1	b	b	c	c	c	c	c	c	c			c	
80	Madwa Pathra	446980	147.9	365	80	c	1	b	b	b	c	c	c	c	c	c			c	
81	Bendrachuwa	446981	205.2	344	103	c	1	a	b	b	c	c	c	c	c	c			c	
82	Pathar	446982	333.2	345	79	c	2	1	c	c	c	c	c	c	c	c			c	
83	Nirai	446983	237.2	79	18	c	1	a	a	a	c									
84	Mohera	446984	1085.3	2378	594		2	1	1	1	c									
85	Saraibhadar	446985	167.8	393	118	b	1	b	b	b	b				c	c			c	
86	Maragaon	446986	422.2	1026	291		1	1	1	1	c	c								
87	Bhobhla Bahra	446987	174.2	477	110		1	b	b	b	c					c				
88	Khadma Mal	446988	215.2	532	131		1	1	b	b	c					c			c	
89	Khadma Ryt	446989	20.4	0	0															
90	Hatbandh	446990	189.5	318	82	c	1	1	b	c	c					c			c	
91	Sonjhari	446991	242.8	526	115	c	1	1	b	b	c	c	c	c	c	c	c	c	c	
92	Dhanora	446992	140	305	76	c	1	a	b	b	c	c	c	c	c	c	c	c	c	
93	Bhandarwadi	446993	186.9	418	99	c	1	b	b	b	c	c	c	c	c	c	c	c	c	
94	Kasarwahi	446994	214.6	366	80	c	1	b	b	b	c	c	c	c	c	c	c	c	c	
95	Kamaipur	446995	162.7	193	49	c	1	a	a	a	c	c	c	c	c	c	c	c	c	

Number of Medical Amenities available. (If not available within the village , the distance range code viz; a for < 5 Kms, b for 5-10 Kms and c for 10+ kms of nearest place where facility is available is given).										Number of Non-Government Medical Amenities available.					Availability of drinking water - Yes / No					Name village						
Community health centre (CHC)	Primary health centre (PHC)	Primary health sub centre (PHS)	Maternity and child welfare centre (MCW)	T.B. clinic (TBC)	Hospital-allopathic (HA)	Hospital-alternative medicine (HO)	Dispensary (D)	Veterinary hospital (VH)	Mobile health clinic (MHC)	Family welfare centre (FWC)	Charitable non Govt. hospital/Nursing home.	Medical practitioner with MBBS Degree	Medical practitioner with other degree	Medical practitioner with no degree	Traditional practitioner and faith healer .	Medicine Shop	Others	Tap water (Treated/Untreated)	Well water (Covered / Uncovered well)		Hand Pump	Tube wells / Bore well	Spring	River / Canal	Tank / Pond / Lake	Others
21	22	23	24	25	26	27	28	29	30	31	32	33	34	35	36	37	38	39	40	41	42	43	44	45	46	2
c	b	a	a	b	b	b	b	b	b	0	0	0	0	0	0	0	0	No	No	Yes	Yes	No	No	Yes	No	Amachani
b	b	b	b	b	c	b	b	b	b	0	0	0	0	0	0	0	0	No	Yes	Yes	Yes	No	No	Yes	No	Dudhwar
b	b	a	a	b	c	b	b	b	b	0	0	0	0	0	0	0	0	No	Yes	Yes	Yes	No	No	Yes	No	Gadadih
c	b	1	b	b	c	b	b	b	b	0	0	0	0	0	0	0	0	Yes	No	Yes	Yes	No	Yes	Yes	No	Amlidih
c	c	b	b	c	c	c	b	c	c	0	0	0	0	0	0	0	0	No	Yes	Yes	Yes	No	No	Yes	No	Kapalphodi
c	c	b	b	c	c	c	b	c	c	0	0	0	0	0	0	0	0	No	Yes	Yes	Yes	No	No	Yes	No	Nardha
b	b	b	b	b	c	b	b	b	b	0	0	0	0	0	0	0	0	Yes	Yes	Yes	Yes	No	No	Yes	No	Sukla Bhata
b	b	b	b	b	c	b	b	1	b	0	0	0	1	0	0	0	0	Yes	No	Yes	Yes	No	No	Yes	No	Korgaon
b	b	b	b	b	b	b	b	b	b	0	0	0	0	0	0	0	0	No	No	No	No	No	No	No	No	Kulhadikot (Kulharikot)
b	b	b	b	b	b	b	b	b	b	0	0	0	1	0	0	0	0	Yes	Yes	Yes	Yes	No	Yes	Yes	No	Parsabuda
a	a	1	a	a	c	a	a	a	a	0	0	0	1	0	0	0	0	No	Yes	No	Yes	No	Yes	Yes	No	Belardona
b	b	b	b	b	b	b	b	b	b	0	0	0	1	0	0	0	0	Yes	Yes	Yes	Yes	No	No	Yes	No	Charbhatha (Charbhata)
a	b	b	a						a	0	0	0	0	0	0	0	0	No	No	No	No	No	No	No	No	Tendubhatha
c	c	c	c	c	c	c	c	c	c	0	0	0	0	0	0	0	0	No	Yes	Yes	Yes	No	No	Yes	No	Rajadera
b	b	b	b	b	c	b	b	b	b	0	0	0	1	0	0	0	0	Yes	Yes	No	Yes	Yes	Yes	Yes	No	Rengadih
c	c	a	c	c	c	c	c	c	c	0	0	0	0	0	0	0	0	Yes	No	Yes	No	No	No	Yes	No	Alekhuta
c	c	b	c	c	c	c	c	c	c	0	0	0	0	0	0	0	0	Yes	No	Yes	No	No	No	Yes	No	Gobra Pathar
c	c	c	c	c	c	c	c	c	c	0	0	0	0	0	0	0	0	Yes	Yes	Yes	No	No	No	Yes	No	Madwa Pathra
c	c	a	c	c	c	c	c	c	c	0	0	0	0	0	0	0	0	Yes	No	Yes	No	No	No	Yes	No	Bendrachuwa
c	c	1	c	c	c	c	c	c	c	0	0	0	0	0	0	0	0	Yes	Yes	Yes	Yes	No	No	Yes	No	Pathar
c	c								c	0	0	0	1	0	0	0	0	No	Yes	Yes	Yes	No	No	Yes	No	Nirai
c	b	1							c	0	0	0	2	0	0	0	0	Yes	Yes	Yes	Yes	No	Yes	No	No	Mohera
c	b	b	c	c	c	c	c	c	c	0	0	3	0	0	0	0	0	No	Yes	Yes	Yes	No	Yes	Yes	No	Saraibhadar
c	b	1							1	0	0	3	1	0	0	0	0	Yes	Yes	Yes	Yes	No	No	Yes	No	Maragaon
	b	b	b						c	0	0	0	0	0	0	0	0	Yes	Yes	Yes	Yes	No	No	Yes	No	Bhobhla Bahra
c	b	b	c	c	c	b	b	c	c	0	0	1	0	0	0	0	0	Yes	Yes	Yes	Yes	No	No	Yes	No	Khadma Mal
																										Khadma Ryt
c	c	c	c	c	c	c	c	c	c	0	0	0	1	0	0	0	0	No	Yes	Yes	Yes	No	Yes	No	No	Hatbandh
b	b	1	b	c	c	c	b	c	c	0	0	0	0	0	0	0	0	Yes	Yes	Yes	Yes	No	No	Yes	No	Sonjhari
c	b	b	b	c	c	c	b	c	c	0	0	0	0	0	0	0	0	Yes	Yes	Yes	Yes	No	No	Yes	No	Dhanora
c	b	b	b	c	c	c	a	c	c	0	0	0	0	0	0	0	0	Yes	Yes	Yes	Yes	No	No	Yes	No	Bhandarwadi
c	b	b	b	c	c	c	b	c	c	0	0	0	0	0	0	5	0	Yes	Yes	Yes	Yes	No	No	Yes	No	Kasarwahi
c	a	a	a	c	c	c	a	c	c	0	0	0	0	0	0	0	0	Yes	Yes	Yes	Yes	No	No	Yes	No	Kamaipur

Sr.No.	Name village	Availability of toilet & others Yes / No				Communication and transport facilities (If amenities available code -Yes is given except for Village Pin Code ,If not available within the village , the distance range code viz; a for < 5 Kms, b for 5-10 Kms and c for 10+ kms of nearest place where facility is available is given).																
		Community toilet including bath.	Community toilet excluding bath.	Rural sanitary mart or sanitary hardware outlet available near the village.	Community bio- gas or recycle of waste for productive use.	Post office(PO)	Sub post office (SPO)	Post & Telegraph office (P&TO)	Village Pin Code	Telephones (Land lines)	Public call office (PCO)	Mobile phone coverage	Internet cafes/ Common service centre (CSC)	Private courier facility	Bus service (Public & Private)	Railway stations	Auto/Modified Autos	Taxis and Vans	Tractors	Cycle-pulled rickshaws(Manual & Machine driven)	Carts driven by animals	Sea /River ferry service
1	2	47	48	49	50	51	52	53	54	55	56	57	58	59	60	61	62	63	64	65	66	67
63	Amachani	No	No	No	No	b	a	b	493663	Yes	Yes	Yes	b	b	Yes	c	c	b	Yes	Yes		
64	Dudhwara	No	No	No	No	b	b	b	492109	Yes	Yes	Yes	b	b		c	b	Yes	b		Yes	
65	Gadadih	No	No	No	No	b	b	b	493663	Yes	Yes	Yes	Yes	b		c	b	Yes	Yes	Yes		
66	Amlidih	No	No	No	No	b	b	b	492109	Yes	Yes	Yes	b	b	Yes	c	c	b	Yes	Yes	Yes	
67	Kapalphodi	No	No	No	No	c	c	a	492109	Yes	Yes	Yes	Yes	c		c	c	Yes	Yes	Yes		
68	Nardha	No	No	No	No	c	c	a	492109	Yes	Yes	Yes	Yes	c		c	b	b	Yes	Yes	Yes	
69	Sukla Bhata	No	No	No	No	b	b	a	493663	Yes	Yes	Yes	Yes	b		c	a	Yes	Yes	Yes		
70	Korgaon	No	No	No	No		Yes	b	493663	b	b	Yes	b	b		c	b	b	Yes	Yes	Yes	
71	Kulhadikot (Kulharikot)	No	No	No	No	b	b	b	492109	b	b	a	b	b		c	b	b	a		b	
72	Parsabuda	No	No	No	No	b	b	b	492109	b	b	Yes	b	b	Yes	c	b	b	Yes	Yes	Yes	
73	Belardona	No	No	No	No		Yes	a	493663	a	a	Yes	a	a		c	a	a	Yes	Yes	Yes	
74	Charbhatha (Charbhata)	No	No	No	No	b	a	a	493663	a	a	Yes	b	b	Yes	c	b	b	b		b	
75	Tendubhatha	No	No	No	No	a	a	a	493663	a	a	Yes	a	a	Yes	c	a	a	Yes	Yes	Yes	Yes
76	Rajadera	No	No	No	No	c	Yes	c	493996	c	a	Yes	a	c		c	c	c	Yes	b		
77	Rengadih	No	No	No	No	b	Yes	b	492109	b	b	Yes	b	b		c	b	b	b	Yes	b	Yes
78	Alekhuta	No	No	No	No	c	c	c	493663	Yes	c	b	c	c		c	b	b	Yes	Yes	Yes	
79	Gobra Pathar	No	No	No	No	c	b	c	493663	b	c	b	c	c		c	c	b	Yes	Yes	Yes	
80	Madwa Pathra	No	No	No	No	c	c	c	493996	b	c	b	c	c	Yes	c	c	b	c		Yes	
81	Bendrachuwa	No	No	No	No	c	a	c	493996	Yes	c	b	c	c		c	c	c	Yes	Yes	Yes	
82	Pathar	No	No	No	No	Yes	c	c	493663	c	c	b	c	c		c	c	c	Yes	Yes	Yes	
83	Nirai	No	No	No	No	c	c	c	493889	c	c	Yes	c	c		c	c	c	a		Yes	
84	Mohera	No	No	No	No	c	c	c	497339	Yes	Yes	c	c	c		c	c	Yes	Yes	Yes	Yes	
85	Saraibhadar	No	No	No	No	b	c	b	493889	c	c	b	b	b		b	b	b	Yes	Yes	Yes	
86	Maragaon	No	No	No	No		c	b	497339	c	b	Yes	b	b		c	b	b	Yes	Yes	Yes	
87	Bhobhla Bahra	No	No	No	No		c	c	493773	Yes	Yes	c	c	c		c	c	c	Yes	Yes	Yes	
88	Khadma Mal	No	No	No	No	c	c	b	497339	a	c	Yes	a	c		c	c	b	Yes	Yes	Yes	
89	Khadma Ryt																					
90	Hatbandh	No	No	No	No	c	c	c	493661	c	c	Yes	c	c		c	c	c	Yes	Yes	Yes	
91	Sonjhari	No	No	No	No	c	b	c	497339	b	b	b	c	c		c	c	b	Yes	Yes	Yes	
92	Dhanora	No	No	No	No	c	b	c	495551	Yes	b	Yes	c	c		c	c	b	Yes	Yes	Yes	
93	Bhandarwadi	No	No	No	No	c	b	c	493778	b	b	Yes	c	c		c	c	Yes	Yes	Yes	Yes	
94	Kasarwahi	No	No	No	No	c	b	c	497339	Yes	Yes	Yes	c	c		c	c	b	Yes	Yes	Yes	
95	Kamaipur	No	No	No	No	c	a	c	495551	a	a	Yes	c	c		c	c	Yes	Yes	Yes	Yes	

Village connected to highways,village roads, banks & credit societies (If amenities available code -Yes is given, If not available within the village , the distance range code viz; a for < 5 Kms, b for 5-10 Kms and c for 10+ kms of nearest place where facility is available is given).

Availability of miscellaneous facilities (If amenities available code -Yes is given, If not available within the village , the distance range code viz; a for < 5 Kms, b for 5-10 Kms and c for 10+ kms of nearest place where facility is available is given).

68	69	70	71	72	73	74	75	76	77	78	79	80	81	82	83	84	85	86	87	88	89	90	91	
Connected to national highway(NH)	Connected to state highway(SH)	Connected to major district road (MDR)	Connected to others district road	Pucca roads	Kutcha roads	Water bounded macadam(WBM) roads	Navigable waterway (river/canal)(NW)	Footpaths (FP)	Commercial & Co-operative Banks	ATM	Agricultural Credit Societies	Self-Help Group (SHG)	Public distribution system (PDS) shop	Mandis / Regular market	Weekly Haat	Agricultural marketing society	Centres	Anganwadi Centre (Nutritional Centres)	Others (Nutritional Centres)	ASHA (Accredited Social Health Activist)	Community centre with/without TV	Sports Field,	Sports Club / Recreation Centre	
c	b	b	b	Yes	Yes	Yes			b	b	b	Yes	a	c	a	b	b	Yes	Yes	b	b	Yes	b	Amachani
c	b	b	Yes	Yes	Yes	Yes			b	b	b	Yes	Yes	c	b	b	b	Yes	Yes	Yes	b	Yes	b	Dudhwara
c	b	b	Yes	Yes	Yes	Yes			b	b	a	Yes	Yes	c	b	a	b	Yes	Yes	Yes	b	Yes	b	Gadadih
c	b	b	Yes	Yes	Yes	Yes			b	b	Yes	Yes	Yes	c	b	b	Yes	Yes	Yes	Yes	b	Yes	b	Amlidih
c	c	c	c	Yes	Yes	Yes			c	c	Yes	Yes	Yes	c	b	Yes	c	Yes	Yes	Yes	c	Yes	c	Kapalphodi
c	c	c	c	Yes	Yes	Yes			c	c	a	Yes	Yes	c	c	c	c	Yes	Yes	Yes	c	Yes	c	Nardha
c	b	b	Yes	Yes	Yes	Yes			b	b	a	Yes	Yes	c	a	a	b	Yes	Yes	Yes	b	Yes	b	Sukla Bhata
c	b	b	b	Yes	Yes	Yes			b	b	b	b	b	b	b	b	b	Yes	Yes	Yes	b	Yes	b	Korgaon
c	b	b	Yes	Yes	Yes	Yes			b	b	b	Yes	a	c	c	c	b	Yes	Yes	Yes	Yes	Yes	b	Kulhadikot (Kulharikot)
c	b	b	Yes	Yes	Yes	Yes			b	b	b	Yes	b	b	b	b	b	Yes	Yes	Yes	b	b	b	Parsabuda
c	a	a	a	Yes	Yes	Yes			a	a	a	a	a	a	a	a	a	Yes	Yes	Yes	Yes	a	a	Belardona
c	b	b	Yes	Yes	Yes	Yes			b	b	b	b	b	b	b	b	b	Yes	Yes	Yes	b	b	b	Charbhatha (Charbhata)
c	a	Yes	Yes	Yes	Yes	Yes			a	a	a	Yes	a	a	a	a	a	Yes	Yes	Yes	a	a	a	Tendubhatha
c	c	c	c	Yes	Yes	Yes			c	c	c	c	c	c	c	c	c	Yes	Yes	c	Yes	c	c	Rajadera
c	b	b	b	Yes	Yes	Yes			b	b	b	Yes	b	b	b	b	b	Yes	Yes	a	b	Yes	b	Rengadih
c	c	c	Yes	Yes	Yes	Yes	Yes		b	c	b	Yes	a	c	a	b	Yes	Yes	Yes	Yes	c	c	c	Alekhuta
c	c	c	b	b	Yes				c	c	c	Yes	b	c	b	c	Yes	Yes	Yes	Yes	c	c	c	Gobra Pathar
c	c	c	Yes	Yes	Yes	Yes	Yes		b	c	b	Yes	b	c	b	b	Yes	Yes	Yes	Yes	c	c	c	Madwa Pathra
c	c	c	Yes	Yes	Yes	Yes			c	c	c	Yes	c	c	c	c	Yes	Yes	Yes	Yes	c	c	c	Bendrachuwa
c	c	c	Yes	Yes	Yes	Yes	Yes		Yes	c	Yes	Yes	Yes	c	c	c	Yes	Yes	Yes	c	c	c	c	Pathar
c	c	c	Yes	Yes	Yes				c	c	c	a	a	a	a	a	a	Yes	Yes	a	a	a	a	Nirai
c	c	b	Yes	Yes	Yes				c	c	c	Yes	Yes	Yes	Yes	Yes	b	Yes	Yes	Yes	b	Yes	b	Mohera
c	b	b	Yes	Yes	Yes	Yes			b	b	c	Yes	b	b	b	c	Yes	Yes	Yes	Yes	Yes	Yes	b	Saraibhadar
c	c	b	Yes	Yes	Yes	Yes			b	c	c	Yes	Yes	b	b	c	Yes	Yes	Yes	Yes	Yes	Yes	Yes	Maragaon
c	c	c	Yes	Yes	Yes	Yes			c	c	c	Yes	b	c	c	c	c	Yes	Yes	Yes	Yes	Yes	c	Bhobhla Bahra
c	b	b	Yes	Yes	Yes				c	c	b	Yes	Yes	b	b	b	Yes	Yes	Yes	Yes	b	Yes	b	Khadma Mal Khadma Ryt
c	c	c	a	a	Yes	Yes	Yes		c	c	c	Yes	b	c	c	c	Yes	Yes	Yes	Yes	c	c	c	Hatbandh
c	b	b	a	a	Yes	Yes			c	c	b	Yes	Yes	c	Yes	b	c	Yes	Yes	Yes	Yes	b	c	Sonjhari
c	b	b	b	Yes	Yes	Yes			c	c	b	Yes	a	c	a	b	c	a	Yes	Yes	Yes	Yes	c	Dhanora
c	c	b	Yes	Yes	Yes	Yes			c	c	b	Yes	Yes	c	b	b	c	b	Yes	Yes	Yes	b	c	Bhandarwadi
c	b	a	a	Yes	Yes	Yes			c	c	b	Yes	a	c	b	b	c	Yes	Yes	Yes	Yes	b	c	Kasarwahi
c	c	a	Yes	Yes	Yes	Yes			c	c	a	Yes	a	c	a	a	c	a	Yes	Yes	Yes	a	c	Kamaipur

n, If not available within the village , the distance range here facility is available is given).	Availability of electricity (Yes/No)	Land Use			
		Nearest Town	Area under different types of land		

1	2	92	93	94	95	96	97	98	99	100	101	102	103	104	105	106	107
		Cinema / Video Hall	Public Library	Public Reading Room	Newspaper Supply	Assembly Polling station	Birth & Death Registration Office	Power Supply for Domestic Use (ED)	Power Supply for Agricultural Use (EAG)	Power Supply for Commercial Use (EC)	Power Supply for All Uses (EA)	Name	Distance range code i.e. a for < 5 Kms, b for 5-10 Kms and c for 10+ kms .	Forests	Area under Non-agricultural Uses	Barren and Un-cultivable land	Permanent Pastures and Other Grazing Lands
63	Amachani	b	b	c	Yes	Yes	Yes	No	No	No	Yes	Magarlod	b	0	27.3	0	51.8
64	Dudhwara	b	b	b	Yes	Yes	Yes	No	No	No	Yes	Magarlod	b	0	48.7	0	35.3
65	Gadadih	b	b	c	Yes	Yes	Yes	No	No	No	Yes	Magarlod	b	0	21.6	0	29.6
66	Amlidih	b	b	Yes	Yes	Yes	Yes	No	No	No	Yes	Magarlod	b	9.4	84.7	1.6	84
67	Kapalphodi	c	c	c	Yes	Yes	Yes	No	No	No	Yes	Magarlod	c	0.6	50.9	0	40.8
68	Nardha	c	c	c	Yes	Yes	Yes	Yes	Yes	No	No	Magarlod	c	32.7	124.2	0	58
69	Sukla Bhata	b	b	c	Yes	Yes	Yes	Yes	Yes	No	No	Magarlod	b	3.1	27	0	34.8
70	Korgaon	b	b	b	Yes	Yes	Yes	No	No	No	Yes	Magarlod	b	47.9	26.5	0	143.9
71	Kulhadikot (Kulharikot)	b	b	Yes	Yes	Yes	Yes	Yes	Yes	No	No	Magarlod	b	0	50.9	22.6	19.7
72	Parsabuda	b	b	b	Yes	Yes	Yes	No	No	No	Yes	Magarlod	b	163.8	96.8	1.1	18
73	Belardona	a	a	Yes	Yes	Yes	Yes	No	No	No	Yes	Magarlod	a	55.5	25.8	27.1	0
74	Charbhatha (Charbhata)	b	b	b	b	Yes	Yes	No	No	No	Yes	Magarlod	b	112.9	7.9	0	9.3
75	Tendubhatha	a	a	a	a	Yes	Yes	No	No	No	Yes	Magarlod	a	48.5	20.5	41	58.2
76	Rajadera	c	c	c	Yes	Yes	Yes	No	No	No	Yes	Magarlod	c	0.6	10.7	2.3	36.4
77	Rengadih	b	b	b	Yes	Yes	Yes	No	No	No	Yes	Magarlod	b	2.4	14.1	0.3	51.4
78	Alekhuta	c	c	c	Yes	a	Yes	Yes	Yes	No	No	Raipur	c	10.8	5.5	0	9.1
79	Gobra Pathar	c	c	c	c	b	b	Yes	Yes	No	No	Raipur	c	56.5	6.8	0	1.8
80	Madwa Pathra	c	c	c	Yes	a	a	Yes	Yes	No	No	Raipur	c	26.1	12	0.5	6.8
81	Bendrachuwa	c	c	c	Yes	a	Yes	Yes	Yes	No	No	Raipur	c	59.4	9.1	3.7	23.3
82	Pathar	c	c	Yes	Yes	Yes	Yes	Yes	Yes	No	No	Raipur	c	110.1	16.4	0	37.5
83	Nirai	c	c	a	Yes	Yes	Yes	Yes	Yes	No	No	Gariyaband	c	39.9	33.4	22.8	0
84	Mohera	b	Yes	Yes	Yes	Yes	Yes	No	No	No	Yes	Gariyaband	b	363.2	168.8	14.5	54.8
85	Saraibhadar	b	b	b	b	b	b	Yes	Yes	No	No	Gariyaband	b	16.8	33.4	0.4	21.3
86	Maragaon	b	Yes	Yes	Yes	Yes	Yes	Yes	Yes	No	No	Gariyaband	b	123.3	85.8	0	24.2
87	Bhobhla Bahra	c	c	b	c	b	b	Yes	Yes	No	No	Gobra Nawapara	c	7.5	9.6	0	11.2
88	Khadma Mal	c	Yes	Yes	Yes	Yes	Yes	Yes	Yes	No	No	Kurud	c	65.8	9.4	0	8.6
89	Khadma Ryt											Magarlod	c	3.3	1.8	0	0
90	Hatbandh	c	c	b	Yes	Yes	b	Yes	Yes	No	No	Magarlod	c	0.6	75.1	7.8	38
91	Sonjhari	c	c	Yes	Yes	Yes	Yes	No	No	No	Yes	Dhamtari	c	104	2.9	2	7.4
92	Dhanora	c	c	a	c	a	a	No	No	No	Yes	Dhamtari	c	29.8	2.1	1.1	0.9
93	Bhandarwadi	c	c	Yes	Yes	Yes	Yes	No	No	No	Yes	Dhamtari	c	76.4	30	6.3	6.2
94	Kasarwahi	c	c	a	c	a	a	No	No	No	Yes	Kurud	c	71.2	6	1.9	38.4
95	Kamaipur	c	c	b	Yes	b	b	No	No	No	Yes	Kurud	c	97.1	3.3	2.7	3

Land Use											Name of three most important commodities manufactured				Serial Number	
Land use (in hectares rounded up to one decimal place)							Area irrigated by source (in hectare).				First	Second	Third			
Land Under Miscellaneous Tree Crops etc.	Culturable Waste Land	Fallow lands other than current fallows	Current Fallows	Net Area Sown	Total Irrigated Land Area	Total Un-irrigated Land Area	Canals (C)	Wells/Tube-wells(W/TW)	Tanks/Lakes(T/L)	Water Falls(WF)				Others(O)		
108	109	110	111	112	113	114	115	116	117	118	119	120	121	122	2	1
0	33.9	5	2	161.4	139.6	21.6	91.9	46.8	0	0	0.9				Amachani	63
0	11.6	3	1.7	292.4	136.7	155.7	75.7	80	0	0	0				Dudhwara	64
0	15.3	2	1.5	171.2	10.8	160.5	0	10.8	0	0	0				Gadadih	65
0	7.8	3	1.5	270	128.5	141.1	125.5	3	0	0	0				Amlidih	66
0	1.7	1.3	0.5	314.8	129.1	185.8	98.1	31	0	0	0				Kapalphodi	67
0	9.5	3	1	156.4	106	50	21	85	0	0	0				Nardha	68
0	29.5	5	2	208.2	89	118.7	47	42	0	0	0				Sukla Bhata	69
0	0	12.5	2.7	158.2	21.2	158.8	0	0	0	0	0				Korgaon	70
0	0	7	1.8	122.3	13.3	124.3	1.9	0	0	0	0				Kulhadikot (Kulharikot)	71
0	0	34	2.5	144.5	25.6	22.1	0	0	0	0	0				Parsabuda	72
0	0	12	3.4	165.1	8.8	0	0	0	0	0	0				Belardona	73
0	0	34.2	1.1	53.4	105	51.7	141.5	0	0	0	0				Charbhatha (Charbhata)	74
0	0	40.7	6.3	158.2	0	0	0	0	0	0	0				Tendubhatha	75
0	0	15	5.6	78.3	0	0	0	0	0	0	0				Rajadera	76
0	0	8	2.2	111.5	49	59.5	47	2	0	0	0				Rengadih	77
0	0	9.2	3.2	90	14	76	0	14	0	0	0				Alekhuta	78
0	0	5	1.5	41	0	0	0	0	0	0	0				Gobra Pathar	79
0	0	11.3	1	90.2	2.1	100.4	0	2.1	0	0	0				Madwa Pathra	80
0	0	6.5	2	101.1	2.5	98.6	0	2.5	0	0	0				Bendrachuwa	81
0	0	31.4	6	131.8	4.4	164.8	0	4.4	0	0	0				Pathar	82
15.2	10.8	0.2	112.4	2.5	109.9	0	0.1	0	0	0	0				Nirai	83
0.5	0	72	0.3	411.2	303.1	0	0	12	0	0	0				Mohera	84
0	0	17.3	1.1	77.4	6.8	76.2	0	6.8	0	0	0				Saraibhadar	85
0	8.4	8.4	4.2	167.9	13.2	167.9	0	13.2	0	0	0				Maragaon	86
0	10.6	6.2	1.2	128	5.1	127	0	5.1	0	0	0				Bhobhla Bahra	87
0	9.2	0.5	0	121.6	9.4	122.6	0	9.4	0	0	0				Khadma Mal	88
0	0	0	0.2	15.1	4.5	15.1	0	4.5	0	0	0				Khadma Ryt	89
0	0	13.7	1.3	53	1.7	50.6	0	1.7	0	0	0				Hatbandh	90
0	1.5	5.7	0	119.4	0.4	119	0	0.4	0	0	0				Sonjhari	91
0	1	6.3	1.2	97.6	1.2	96.4	0	1.2	0	0	0				Dhanora	92
1.5	0	10.9	2	53.6	12	41.6	0	12	0	0	0				Bhandarwadi	93
2.5	0	15.8	3.1	75.7	1	74.7	0	1	0	0	0				Kasarwahi	94
0.5	0	12.7	0.6	42.8	3	39.8	0	3	0	0	0				Kamaipur	95

Sr.No.	Name village	Location code no.	Total area of the village (in hectares rounded up to one decimal place)	Total population (2011 census)	Number of households (2011 census)	Number of educational amenities available. (If not available within the village , the distance range code viz; a for < 5 Kms, b for 5-10 Kms and c for 10+ kms of nearest place where facility is available is given).														
						Pre-Primary school (PP)	Primary school (P)	Middle school (M)	Secondary School (S)	Senior Secondary school (SS)	Degree college of arts science & commerce (ASC)	Engineering college(EC)	Medical college (MC)	Management institute (MI)	Polytechnic (Pt)	Vocational training school /ITI	Non-formal training centre (NFTC)	Special school for disabled (SSD)	Others (specify)	
1	2	3	4	5	6	7	8	9	10	11	12	13	14	15	16	17	18	19	20	
96	Singpur	446996	522.4	1502	369	c	2	1	1	1	c	c	c		c	c	c	c		
97	Mudkera	446997	203.1	402	92	c	1	1	b	b	c	c	c	c	c	c	c	c	c	
98	Anjora	446998	171	309	76	c	1	a	a	a	c	c	c	c	c	c	c	c	c	
99	Bodal Bahara	446999	887.2	208	61		1	b	b	b	c	c	c		c	c				
100	Mulgaon	447000	27.1	409	108		1	b	b	b	c	c	c		c	c				
101	Sarairukh	447001	71	192	44		1	b	b	b	c	c	b		c	c				
102	Giraholadih	447002	86.4	224	46		1	a	b	b	c	c	c		c	c				
103	Pipraud	447003	144	209	46		1	a	c	c	c	c	c		c	c				
104	Sonarin Daihuan	447004	131.1	168	36		1	a	c	c	c	c	c		c	c				
105	Budharao	447005	630	246	52		1	a	b		c	c	b		c	b				
106	Jalkumhi	447006	1040	185	42	b	1	a	b	c	c	c	c	c	c	c				
107	Boirgaon	447007	329.9	402	102		1	a	a	a	b									
108	Muroomdi	447008	128.8	274	65	c	1	a	a	c	c	c	c		c	c			c	
109	Palwadi	447009	176	319	71	c	1	b	b	c	c	c	c		c	c			c	
110	Sirkatta	447010	503.8	393	82	c	1	b	b	b	c	c	c		c	c			c	
111	Rautbhuda	447011	55.7	186	45		1	a	a	a	c	c	a		c	c				
112	Basi Khai	447012	21.8	90	18		1	a	a	a	c	c	a		c	c				
113	Ghotiya Dadar	447013	384.4	83	18	c	a	a	a	a	c	c	c		c	c			c	
114	Kekra Kholi	447014	1073.1	777	153	c	2	1	b	c	c	c	c		c	c				
Block T O T A L :			44416.9	115150	24884	9	154	75	24	18	0	0	0	0	0	0	0	8	0	0

Number of Medical Amenities available. (If not available within the village , the distance range code viz; a for < 5 Kms, b for 5-10 Kms and c for 10+ kms of nearest place where facility is available is given).											Number of Non-Government Medical Amenities available.					Availability of drinking water - Yes / No					Name village					
Community health centre (CHC)	Primary health centre (PHC)	Primary health sub centre (PHS)	Maternity and child welfare centre (MCW)	T.B. clinic (TBC)	Hospital-allopathic (HA)	Hospital-alternative medicine (HO)	Dispensary (D)	Veterinary hospital (VH)	Mobile health clinic (MHC)	Family welfare centre (FWC)	Charitable non Govt. hospital/Nursing home.	Medical practitioner with MBBS Degree	Medical practitioner with other degree	Medical practitioner with no degree	Traditional practitioner and faith healer .	Medicine Shop	Others	Tap water (Treated/Untreated)	Well water (Covered / Uncovered well)	Hand Pump		Tube wells / Bore well	Spring	River / Canal	Tank / Pond / Lake	Others
21	22	23	24	25	26	27	28	29	30	31	32	33	34	35	36	37	38	39	40	41	42	43	44	45	46	2
c	1	1	1	c	c	c	1	c	c	c	0	0	0	0	0	1	0	Yes	Yes	Yes	Yes	No	No	Yes	No	Singpur
c	b	b	b	c	b	c	b	c	c	c	0	0	0	0	0	0	0	Yes	Yes	Yes	Yes	No	No	Yes	No	Mudkera
c	a	a	a	c	c	c	a	c	c	c	0	0	0	0	0	0	0	Yes	Yes	Yes	Yes	No	No	Yes	No	Anjora
c	c	b	c	c	c	c	c	c	c	c	0	0	0	0	0	0	0	Yes	Yes	Yes	Yes	No	No	No	No	Bodal Bahara
b	b	b	b	c	c	c	c	c	c	c	0	0	0	0	0	0	0	Yes	Yes	Yes	No	No	No	No	No	Sarairukh
b	b	b	b	c	c	b	c	c	c	c	0	0	0	0	0	0	0	Yes	Yes	Yes	Yes	No	No	Yes	No	Giraholadih
c	c	a	c	c	c	c	c	c	c	c	0	0	0	0	0	0	0	Yes	Yes	Yes	Yes	No	No	Yes	No	Pipraud
c	c	a	c	c	c	a	c	c	c	c	0	0	0	0	0	5	0	No	Yes	Yes	Yes	No	No	Yes	No	Sonarin Daihuan
b	b	b	b	b	b	b	b	b	b	b	0	0	0	0	0	0	0	Yes	No	Yes	No	No	No	Yes	No	Budharao
c	b	b	c	c	c	c	c	c	c	c	0	0	0	0	0	0	0	Yes	Yes	Yes	Yes	No	Yes	Yes	No	Jalkumhi
c	b	a	a	c	c	c	c	c	c	c	0	0	0	1	0	0	0	Yes	Yes	Yes	Yes	No	Yes	Yes	No	Boirgaon
c	c	a	c	c	c	c	c	c	c	c	0	0	0	0	0	0	0	No	Yes	Yes	Yes	No	No	Yes	No	Muroomdih
c	c	b	c	c	c	c	c	c	c	c	0	0	0	0	0	0	0	Yes	Yes	Yes	Yes	No	No	Yes	No	Palwadi
b	b	b	c	c	c	b	c	c	c	c	0	0	0	0	0	0	0	No	No	Yes	Yes	No	No	Yes	No	Sirkatta
a	a	a	a	c	c	c	c	c	c	c	0	0	0	0	0	0	0	Yes	No	Yes	No	No	No	Yes	No	Rautbhuda
a	a	a	a	c	c	c	c	c	c	c	0	0	0	0	0	0	0	Yes	No	Yes	No	No	No	Yes	No	Basi Khai
a	a	a	c	c	c	a	c	c	c	c	0	0	0	0	0	0	0	No	No	Yes	No	No	No	Yes	No	Ghotiya Dadar
c	c	b	c	c	c	c	c	c	c	c	0	0	0	0	0	0	0	Yes	No	Yes	Yes	No	Yes	Yes	No	Kekra Kholi
0	4	25	6	0	0	7	9	11	1	0	2	2	25	36	27	24	0	81	65	109	92	1	49	106	0	

Sr.No.	Name village	Availability of toilet & others Yes / No				Communication and transport facilities (If amenities available code -Yes is given except for Village Pin Code ,If not available within the village , the distance range code viz; a for < 5 Kms, b for 5-10 Kms and c for 10+ kms of nearest place where facility is available is given).																
		Community toilet including bath.	Community toilet excluding bath.	Rural sanitary mart or sanitary hardware outlet available near the village.	Community bio- gas or recycle of waste for productive use.	Post office(PO)	Sub post office (SPO)	Post & Telegraph office (P&TO)	Village Pin Code	Telephones (Land lines)	Public call office (PCO)	Mobile phone coverage	Internet cafes/ Common service centre (CSC)	Private courier facility	Bus service (Public & Private)	Railway stations	Auto/Modified Autos	Taxis and Vans	Tractors	Cycle-pulled rickshaws(Manual & Machine driven)	Carts driven by animals	Sea /River ferry service
1	2	47	48	49	50	51	52	53	54	55	56	57	58	59	60	61	62	63	64	65	66	67
96	Singpur	No	No	No	No	c	Yes	c	497339	Yes	Yes	Yes	c	c	Yes	c	c	Yes	Yes	Yes		
97	Mudkera	No	No	No	No	c	b	c	497339	Yes	b	Yes	c	c		c	c	b	Yes	Yes		
98	Anjora	No	No	No	No	c	a	c	493770	a	a	Yes	c	c		c	c	a	Yes	Yes		
99	Bodal Bahara	No	No	Yes	No	c	b	c	491229	b	b	b	c	c	Yes	c	c	c	b	Yes		
100	Mulgaon	No	No	Yes	No	c	b	c	493996	c	c	c	c	c	Yes	c	c	c	Yes	Yes		
101	Sarairukh	No	No	No	No	c	b	c	497339	c	c	c	c	c		c	b	c	b	Yes	b	
102	Giraholadih	No	No	No	No	c	b	c	495551	c	c	c	c	c		c	c	c	c	Yes	b	
103	Pipraud	No	No	Yes	No	c	a	c	493996	c	c	c	c	c	Yes	c	c	c	Yes	Yes		
104	Sonarin Daihuan	No	No	Yes	No	c	a	c	493996	c	c	c	c	c		c	c	c	a	Yes		
105	Budharao	No	No	No	No	b	b	b	493996	b	b	Yes	b	b		b	b	b	b		b	
106	Jalkumhi	No	No	No	No	b	b	c	492109	c	c	c	c	b		c	c	c	c		Yes	
107	Boirgaon	No	No	No	No		c	b	493889	c	c	Yes	b	b		c	b	b	Yes	Yes	b	
108	Muroomdi	No	No	No	No	c	c	c	493773	c	c	c	c	c		c	c	b	c		b	
109	Palwadi	No	No	No	No	c	c	c	493773	Yes	a	Yes	c	c		c	c	a	Yes		b	
110	Sirkatta	No	No	No	No	b	b	c	491881	b	b	b	c	c		c	c	a	c		b	
111	Rautbhuda	No	No	No	No	c	a	c	492109	c	c	c	c	c		c	c	c	Yes		b	
112	Basi Khai	No	No	No	No	c	c	c	493773	c	c	c	c	c		c	c	c	c	Yes	Yes	
113	Ghotiya Dadar	No	No	No	No	a	a	c	493996	a	a	a	c	c		c	c	a	c		b	
114	Kekra Kholi	No	No	No	No	c	c	c	497339	c	c	Yes	c	c		c	c	a	Yes		b	
Block TOTAL :		0	2	20	0	7	11	0	113	37	22	71	11	0	39	0	5	30	89	25	94	2

Village connected to highways,village roads, banks & credit societies (If amenities available code -Yes is given, If not available within the village , the distance range code viz; a for < 5 Kms, b for 5-10 Kms and c for 10+ kms of nearest place where facility is available is given).

Availability of miscellaneous facilities (If amenities available code -Yes is given, code viz; a for < 5 Kms, b for 5-10 Kms and c for 10+ kms of nearest place where facility is available is given).

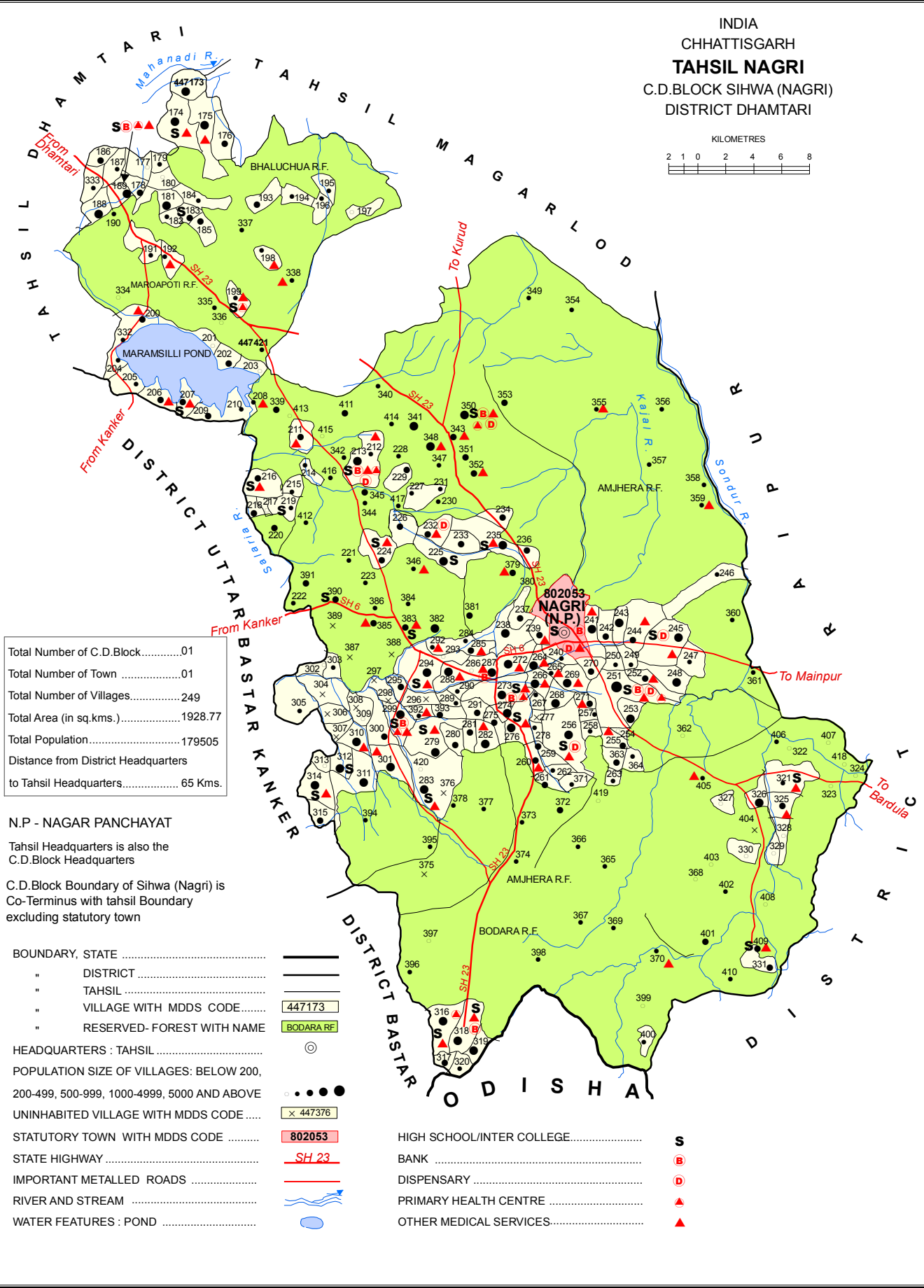
68	69	70	71	72	73	74	75	76	77	78	79	80	81	82	83	84	85	86	87	88	89	90	91	
Connected to national highway(NH)	Connected to state highway(SH)	Connected to major district road (MDR)	Connected to others district road	Pucca roads	Kutchcha roads	Water bounded macadam(WBM) roads	Navigable waterway (river/canal)(NW)	Footpaths (FP)	Commercial & Co-operative Banks	ATM	Agricultural Credit Societies	Self-Help Group (SHG)	Public distribution system (PDS) shop	Mandis / Regular market	Weekly Haat	Agricultural marketing society	Centres	Anganwadi Centre (Nutritional Centres)	Others (Nutritional Centres)	ASHA (Accredited Social Health Activist)	Community centre with/without TV	Sports Field,	Sports Club / Recreation Centre	
c	b	Yes	Yes	Yes	Yes	Yes			c	c	Yes	Yes	Yes	c	Yes	Yes	c	Yes	Yes	Yes	Yes	Yes	c	Singpur
c	c	b	Yes		Yes	Yes			c	c	b	Yes	b	c	b	b	c	Yes	Yes	Yes	Yes	b	c	Mudkera
c	c	a	a	a	Yes	a			c	c	a	Yes	a	c	a	a	c	a	Yes	Yes	a	a	c	Anjora
c	c	Yes	Yes		Yes				c	c	c	c	b	c	b	c	c	Yes	Yes	Yes	c	c	c	Bodal Bahara
c	c	Yes	Yes	Yes					c	c	c	c	b	c	c	c	c	Yes	Yes	Yes	c	c	c	Mulgaon
c	c	b	b	b			Yes	b	c	b	c	b	Yes	b	b	b	b	Yes	Yes	Yes	b	b	b	Sarairukh
c	c	c	b	Yes	Yes	Yes			b	c	c	Yes	b	Yes	b	b	c	Yes	Yes	Yes	c	c	c	Giraholadih
c	c	Yes	Yes	Yes	a		c		c	c	c	c	a	c	c	c	c	c	Yes	Yes	c	c	c	Pipraud
c	c	c	c	Yes	Yes				c	c	c	c	a	c	c	c	c	c	Yes	Yes	c	c	c	Sonarini Daihuan
c	b	b	b	Yes	Yes	Yes			b	b	b	b	a	b	b	b	b	Yes	Yes	Yes	b	b	b	Budharao
c	c	c	b	b	Yes	Yes			c	c	c	Yes	b	Yes	b	c	b	Yes	Yes	Yes	c	c	c	Jalkumhi
c	c	b	Yes	Yes	Yes	Yes			b	c	b	Yes	a	b	b	b	Yes	Yes	Yes	Yes	Yes	Yes	a	Boirgaon
c	b	b	a	a	Yes	Yes			c	c	c	Yes	a	c	c	c	c	Yes	Yes	Yes	c	c	c	Muroomdihi
c	a	a	Yes		Yes	Yes			c	c	c	Yes	b	c	c	c	c	Yes	Yes	Yes	c	c	c	Palwadi
c	b	a	a	a	Yes	a			b	c	b	Yes	b	b	b	b	c	Yes	Yes	Yes	c	c	c	Sirkatta
c	c	c	c	Yes	Yes	Yes			a	c	b	a	c	a	a	a	a	Yes	Yes	Yes	c	c	c	Rautbhuda
c	c	c	c	c			Yes	a	c	b	Yes	a	c	a	c	c	c	Yes	Yes	Yes	c	c	c	Basi Khai
c	b	b	a	a	Yes	Yes			a	c	a	Yes	a	a	a	a	c	Yes	Yes	Yes	c	c	c	Ghotiya Dadar
c	a	a	a	a	Yes	Yes			c	c	c	Yes	b	b	b	c	c	Yes	Yes	Yes	c	c	c	Kekra Kholi
1	4	20	71	95	100	98	9	2	5	0	12	96	45	13	34	8	33	106	113	107	28	60	3	

n, If not available within the village , the distance range here facility is available is given).

							Availability of electricity (Yes/No)				Land Use						
											Nearest Town	Area under different types of land					
1	2	Cinema / Video Hall	Public Library	Public Reading Room	Newspaper Supply	Assembly Polling station	Birth & Death Registration Office	Power Supply for Domestic Use (ED)	Power Supply for Agricultural Use (EAG)	Power Supply for Commercial Use (EC)	Power Supply for All Uses (EA)	Name	Distance range code i.e. a for < 5 Kms, b for 5-10 Kms and c for 10+ kms .	Forests	Area under Non-agricultural Uses	Barren and Un-cultivable land	Permanent Pastures and Other Grazing Lands
92	93	94	95	96	97	98	99	100	101	102	103	104	105	106	107		
96	Singpur	c	c	Yes	Yes	Yes	Yes	No	No	No	Yes	Kurud	c	250.5	13.6	4.6	30.3
97	Mudkera	c	c	Yes	Yes	Yes	Yes	No	No	No	Yes	Kurud	c	61.1	3.2	3.8	15.8
98	Anjora	c	c	a	Yes	a	a	No	No	No	Yes	Magarlod	c	45.8	5	2.5	16.4
99	Bodal Bahara	c	c	Yes	c	Yes	Yes	No	No	No	Yes	Magarlod	c	856.6	0	0	0
100	Mulgaon	c	c	Yes	c	Yes	Yes	No	No	No	Yes	Magarlod	c	0	0	0	0
101	Sarairukh	b	b	Yes	b	Yes	Yes	Yes	No	No	No	Saingshpur	b	0	0	0	0
102	Giraholadiah	c	c	Yes	c	Yes	Yes	Yes	No	No	No	Narharpur	c	0	0	0	0
103	Pipraud	c	c	c	Yes	a	a	No	No	No	Yes	Magarlod	c	13	0	80.9	0
104	Sonarin Daihuan	c	c	Yes	c	a	a	No	No	No	Yes	Magarlod	c	18.3	0	57.7	0
105	Budharao	b	b	Yes	b	Yes	a	No	No	No	Yes	Magarlod	b	590	0	0	0
106	Jalkumhi	c	c	b	c	Yes	Yes	Yes	No	No	No	Magarlod	c	40	0	0	0
107	Boirgaon	b	b	a	b	a	a	Yes	Yes	No	No	Gariyaband	b	321.9	0	5	0
108	Muroomdih	c	c	Yes	c	a	a	Yes	No	No	No	Dhamtari	c	15.4	17.4	0	0
109	Palwadi	c	c	Yes	c	b	b	Yes	No	No	No	Dhamtari	c	18.3	11	0	0
110	Sirkatta	c	c	Yes	c	b	b	Yes	No	No	No	Nagri	c	347.1	0	0	0
111	Rautbhuda	c	c	Yes	c	Yes	Yes	No	No	No	No	Magarlod	c	0	0	0	0
112	Basi Khai	c	c	Yes	c	Yes	Yes	No	No	No	No	Dhamtari	c	0	0	0	0
113	Ghotiya Dadar	c	c	Yes	c	a	a	Yes	No	No	No	Nagri	c	355.5	1.4	0	0
114	Kekra Kholi	c	c	Yes	c	Yes	b	Yes	No	No	No	Nagri	c	682.9	0	0	0
Block T O T A L :		0	7	60	60	90	83	43	35	0	68	0	0	8105.4	4679.6	849.8	3909.3

Land Use											Name of three most important commodities manufactured				Serial Number	
Land use (in hectares rounded up to one decimal place)							Area irrigated by source (in hectare).				First	Second	Third			
Land Under Miscellaneous Tree Crops etc.	Culturable Waste Land	Fallow lands other than current fallows	Current Fallows	Net Area Sown	Total Irrigated Land Area	Total Un-irrigated Land Area	Canals (C)	Wells/Tube-wells(W/TW)	Tanks/Lakes(T/L)	Water Falls(WF)	Others(O)	First	Second	Third	Name of Village	Serial Number
108	109	110	111	112	113	114	115	116	117	118	119	120	121	122	2	1
0	3	18	1.5	201	0	201	0	0	0	0	0				Singpur	96
0	2	10	12.5	94.7	1.7	93	0	1.7	0	0	0				Mudkera	97
0	1.2	7.8	1	91.3	1	90.3	0	1	0	0	0				Anjora	98
0	0	0	0	30.6	0	30.6	0	0	0	0	0				Bodal Bahara	99
0	0	0	0	27.1	0	158.6	0	0	0	0	0				Mulgaon	100
0	0	0	0	71	0	71	0	0	0	0	0				Sarairukh	101
0	0	0	0	86.4	0	86.4	0	0	0	0	0				Giraholadih	102
0	0	0	0	50.2	0	50.2	0	0	0	0	0				Pipraud	103
0	0	0	0	55	0	55	0	0	0	0	0				Sonarin Daihuan	104
0	0	0	0	40	0	40	0	0	0	0	0				Budharao	105
0	0	0	0	1000	0	40	0	0	0	0	0				Jalkumhi	106
0	0	3	0	0	0	0	0	0	0	0	0				Boirgaon	107
0	0	0	0	96	0	96	0	0	0	0	0				Muroomdihi	108
0	0	0	0	146.7	20	126.7	0	0	0	0	20				Palwadi	109
0	0	0	0	156.7	0	156.6	0	0	0	0	0				Sirkatta	110
0	0	0	0	55.7	10	55.7	2	2	2	2	2				Rautbhuda	111
0	0	0	0	21.8	0	21.7	0	0	0	0	0				Basi Khai	112
0	0	0	0	27.5	0	27.5	0	0	0	0	0				Ghotiya Dadar	113
0	0	0	0	390.2	0	390.2	0	0	0	0	0				Kekra Kholi	114
20.2	628.6	921.7	378.3	24923.4	19024.5	10038.7	12621.2	8017.5	24	2						

INDIA
CHHATTISGARH
TAHSIL NAGRI
C.D.BLOCK SIHWA (NAGRI)
DISTRICT DHAMTARI



Total Number of C.D.Block.....	01
Total Number of Town	01
Total Number of Villages.....	249
Total Area (in sq.kms.).....	1928.77
Total Population.....	179505
Distance from District Headquarters to Tahsil Headquarters.....	65 Kms.

N.P - NAGAR PANCHAYAT

Tahsil Headquarters is also the
C.D.Block Headquarters

C.D.Block Boundary of Sihwa (Nagri) is
Co-Terminus with tahsil Boundary
excluding statutory town

BOUNDARY, STATE	—————
" DISTRICT	—————
" TAHSIL	—————
" VILLAGE WITH MDDS CODE.....	447173
" RESERVED- FOREST WITH NAME	BODARA RF

HEADQUARTERS : TAHSIL	⊙
POPULATION SIZE OF VILLAGES: BELOW 200,	●
200-499, 500-999, 1000-4999, 5000 AND ABOVE	●●●●
UNINHABITED VILLAGE WITH MDDS CODE	×
STATUTORY TOWN WITH MDDS CODE	802053
STATE HIGHWAY	SH 23
IMPORTANT METALLED ROADS	—————
RIVER AND STREAM	~~~~~
WATER FEATURES : POND	○

HIGH SCHOOL/INTER COLLEGE.....	S
BANK	B
DISPENSARY	D
PRIMARY HEALTH CENTRE	▲
OTHER MEDICAL SERVICES.....	▲

Alphabetical list of Villages alongwith location code 2001 and 2011

Serial No.	Name of Village	2011 Census MDDS Code Number	2001 Location Code Number
1	2	3	4
Name of CD Block: SIHWA(NAGRI) (0114)			
Name of Sub-Dist:Nagri (0004)			
1	Aamamuda	447404	01634600
2	Aamgaon	447312	01625300
3	Achholi	447233	01617200
4	Akawari	447398	01634000
5	Amabahar	447331	01627200
6	Amali	447243	01618400
7	Amali	447313	01625400
8	Amdi	447215	01615400
9	Amgaon	447373	01631500
10	Amjhar	447369	01631100
11	Amlipara	447204	01614300
12	Anjni	447257	01619800
13	Arjuni	447220	01615900
14	Arjuni	447323	01626400
15	Arsikanhar	447405	01634700
16	Bagdongri	447388	01633000
17	Bagroomnala	447208	01614700
18	Bahigaon	447374	01631600
19	Bamhneen Bharri	447371	01631300
20	Banbagaud	447181	01612000
21	Baniyadih	447320	01626100
22	Banora Mal	447308	01624900
23	Banora Ryt	447309	01625000
24	Banraud	447190	01612900
25	Banspani	447390	01633200
26	Barbandha	447185	01612400
27	Barkona	447203	01614200
28	Baroli	447378	01632000
29	Barpadar	447329	01627000
30	Basikhai	447337	01627800
31	Basin	447324	01626500
32	Batanharra	447226	01616500
33	Bedhawapathra	447411	01635300
34	Belarbahra	447325	01626600
35	Belargaon	447299	01624000
36	Bem (Mal)	447298	01623900
37	Bem Ryt	447297	01623800
38	Bendrapani	447421	01636300
39	Bhadseona	447382	01632400
40	Bhainsamuda	447359	01630100
41	Bhansanala	447376	01631800
42	Bhejari Rawan	447286	01622700
43	Bhiragaon	447263	01620400
44	Bhishampuri	447262	01620300
45	Bhiterras	447287	01622800
46	Bhothali	447252	01619300
47	Bhothapara	447200	01613900

Serial No.	Name of Village	2011 Census MDDS Code Number	2001 Location Code Number
1	2	3	4
48	Bhumka Mal	447295	01623600
49	Bhumka Ryt	447296	01623700
50	Bhursidongri	447310	01625100
51	Bijapur (Ryt)	447209	01614800
52	Bilbhaddar	447236	01617500
53	Biranpur	447240	01618100
54	Birgudi	447294	01623500
55	Birnasilli	447372	01631400
56	Bodra	447248	01618900
57	Bodsemra	447265	01620600
58	Boirgaon	447330	01627100
59	Boirgaon	447387	01632900
60	Bokra Beda	447393	01633500
61	Borai	447316	01625700
62	Borbandha	447311	01625200
63	Budra	447396	01633800
64	Chameda	447237	01617600
65	Chameda	447400	01634200
66	Chanagaon	447206	01614500
67	Chandan Bahra	447360	01630200
68	Chargaon	447357	01629800
69	Charra	447291	01623200
70	Chattaribahra	447415	01635700
71	Chhalkani	447195	01613400
72	Chhindbharri	447205	01614400
73	Chhipali	447241	01618200
74	Chhipalipara	447272	01621300
75	Chhuhi	447175	01611400
76	Chiwarrri (Ryt)	447217	01615600
77	Chiwarrri Mal	447218	01615700
78	Dabgaon	447346	01628700
79	Daldali-A	447379	01632100
80	Daldali-B	447380	01632200
81	Dargahan	447173	01611200
82	Daud Urf Pandripani	447407	01634900
83	Deogaon	447354	01629500
84	Deokhut	447304	01624500
85	Deopur	447264	01620500
86	Dinkarpur	447353	01629400
87	Dokal	447338	01627900
88	Dompadar	447300	01624100
89	Dongardula	447235	01617400
90	Dugli	447350	01629100
91	Farasgaon	447365	01630700
92	Farsiya	447245	01618600
93	Gadhdongari Mal	447279	01622000
94	Gadhdongari Ryt	447280	01622100
95	Gahna Siyar	447364	01630600
96	Gaindabharri	447419	01636100
97	Gattasilli	447213	01615200
98	Gattasilli Ryt	447227	01616600

VILLAGE AND TOWN DIRECTORY

Serial No.	Name of Village	2011 Census MDDS Code Number	2001 Location Code Number
1	2	3	4
99	Gayata Bahara	447368	01631000
100	Gayatabharri	447322	01626300
101	Gedrapara	447334	01627500
102	Gendra	447212	01615100
103	Ghatula	447276	01621700
104	Ghoghopuri	447277	01621800
105	Ghorigaon	447361	01630300
106	Ghotgaon	447224	01616300
107	Ghurawad	447314	01625500
108	Ghutkel	447318	01625900
109	Gidhawa	447281	01622200
110	Gondlanala	447211	01615000
111	Goregaon	447244	01618500
112	Gorsanala	447384	01632600
113	Govindpur	447345	01628600
114	Guhannala	447343	01628400
115	Hardibhatha	447239	01617800
116	Hinchhapur	447253	01619400
117	Hirridih	447392	01633400
118	Hitali	447210	01614900
119	Jabarra	447355	01629600
120	Jaitpuri	447315	01625600
121	Jampani	447420	01636200
122	Jarha Khar	447182	01612100
123	Jhunjharakasa	447391	01633300
124	Jhuratarai	447193	01613200
125	Joradabri Ryt	447228	01616700
126	Joratarai	447410	01635200
127	Junwani	447386	01632800
128	Kallemeta	447234	01617300
129	Kantakurri	447178	01611700
130	Karaiha	447216	01615500
131	Karhi (Masulkhai)	447401	01634300
132	Karipani	447397	01633900
133	Karka	447408	01635000
134	Karraghathi	447381	01632300
135	Kaslor	447328	01626900
136	Kaspur Ryt	447283	01622400
137	Kattigaon	447395	01633700
138	Kauhabahra	447341	01628200
139	Kekradongri	447302	01624300
140	Keramuda	447416	01635800
141	Keregaon	447199	01613800
142	Khadadah	447335	01627600
143	Khadpathra	447292	01623300
144	Khairbharri	447339	01628000
145	Khairthabharri	447417	01635900
146	Khalgarh	447327	01626800
147	Khallari	447370	01631200
148	Khamharia	447269	01621000
149	Kharka	447356	01629700

Serial No.	Name of Village	2011 Census MDDS Code Number	2001 Location Code Number
1	2	3	4
150	Khudurpani	447246	01618700
151	Khutar	447293	01623400
152	Kohinpara	447342	01628300
153	Koli Yari	447348	01628900
154	Kongera	447385	01632700
155	Kormud	447305	01624600
156	Korra	447198	01613700
157	Korremuda	447221	01616000
158	Kotarwahi	447194	01613300
159	Kouhapani Alias Ganjkanhar	447352	01629300
160	Kukrel	447189	01612800
161	Kukrikonha	447413	01635500
162	Kumhada	447192	01613100
163	Kumhdakot	447214	01615300
164	Kurmajhar	447336	01627700
165	Kurmiya	447223	01616200
166	Kurridih	447183	01612200
167	Lahsunvahi	447333	01627400
168	Lakhanpuri	447261	01620200
169	Lakhdongri	447389	01633100
170	Latiyara	447289	01623000
171	Likhama	447319	01626000
172	Lilanj	447362	01630400
173	Madamsilli	447332	01627300
174	Magaud	447196	01613500
175	Mainpur	447317	01625800
176	Makardona	447188	01612700
177	Malhari	447268	01620900
178	Mardapoti	447191	01613000
179	Mariyamari	447377	01631900
180	Matiya Bahra	447358	01630000
181	Mauhabahra	447363	01630500
182	Mechka	447326	01626700
183	Mode	447270	01621100
184	Mohlai	447187	01612600
185	Mohmalla (Bandha)	447351	01629200
186	Mohmalla Mal	447230	01616900
187	Mohmalla Ryt	447231	01617000
188	Muhkot	447367	01630900
189	Mukundpur	447238	01617700
190	Munaikera	447349	01629000
191	Murumtara	447222	01616100
192	Nathukona	447201	01614000
193	Nawagaon	447301	01624200
194	Nawagaon (Sankra)	447255	01619600
195	Neginala	447344	01628500
196	Nirrabeda	447247	01618800
197	Padampur	447275	01621600
198	Paikbhatha	447274	01621500
199	Palarikhar	447414	01635600
200	Palgaon	447340	01628100

VILLAGE AND TOWN DIRECTORY

Serial No.	Name of Village	2011 Census MDDS Code Number	2001 Location Code Number
1	2	3	4
201	Panderwahi	447278	01621900
202	Pandripani Alias Bhatakhar	447418	01636000
203	Pandripani Mal	447285	01622600
204	Pandripani Ryt	447284	01622500
205	Panwdwar	447282	01622300
206	Pardhi	447197	01613600
207	Parsapani	447232	01617100
208	Patharridih	447177	01611600
209	Piparchhedhi	447184	01612300
210	Podagaon	447259	01620000
211	Podidih	447258	01619900
212	Raipara	447202	01614100
213	Rajpur	447225	01616400
214	Ranigaon	447271	01621200
215	Ratawa	447260	01620100
216	Rawansinghi	447267	01620800
217	Risgaon	447409	01635100
218	Sahnikhar	447290	01623100
219	Salhebhath	447176	01611500
220	Salhebhath	447399	01634100
221	Saloni	447174	01611300
222	Sambalpur	447242	01618300
223	Samtara	447249	01619000
224	Sandbahra	447403	01634500
225	Sankra	447219	01615800
226	Sankra	447251	01619200
227	Sankrakup	447254	01619500
228	Saraitola	447347	01628800
229	Saraitola	447229	01616800
230	Sarangpuri	447412	01635400
231	Semra	447288	01622900
232	Sihawa	447273	01621400
233	Singanpur	447394	01633600
234	Siraud Kalan	447180	01611900
235	Siraudkhurd	447179	01611800
236	Sirsida	447266	01620700
237	Sita Nadi	447375	01631700
238	Siyadehi	447186	01612500
239	Siyarinala	447207	01614600
240	Sonpur	447306	01624700
241	Sonpurbharri	447307	01624800
242	Tangapani	447383	01632500
243	Tengna	447250	01619100
244	Thamali	447303	01624400
245	Thenahi	447406	01634800
246	Thothajhariya	447366	01630800
247	Tumdibahar	447321	01626200
248	Ujrawan Alias Mardagiri	447402	01634400
249	Umargaon	447256	01619700

CENSUS OF INDIA 2011

AMENITIES AND

Name of District:- Dhamtari

Name of CD Block:-SIHWA (NAGRI)

Sr.No.	Name village	Location code no.	Total area of the village (in hectares rounded up to one decimal place)	Total population (2011 census)	Number of households (2011 census)	Number of educational amenities available. (If not available within the village , the distance range code viz; a for < 5 Kms, b for 5-10 Kms and c for 10+ kms of nearest place where facility is available is given).													
						Pre-Primary school (PP)	Primary school (P)	Middle school (M)	Secondary School (S)	Senior Secondary school (SS)	Degree college of arts science & commerce (ASC)	Engineering college(EC)	Medical college (MC)	Management institute (MI)	Polytechnic (Pt)	Vocational training school /ITI	Non-formal training centre (NFTC)	Special school for disabled (SSD)	Others (specify)
1	2	3	4	5	6	7	8	9	10	11	12	13	14	15	16	17	18	19	20
1	Dargahan	447173	421.3	1583	330	b	1	1	a	a	c	c	c	c	c	c	c	c	c
2	Saloni	447174	603	1994	452	b	1	1	1	1	c	c	c	c	c	c	c	c	c
3	Chhuhi	447175	265.4	1811	428	b	1	1	a	a	c	c	c	c	c	c	c	c	c
4	Salhebbath	447176	265.4	814	182	b	1	1	a	a	c	c	c	c	c	c	c	c	c
5	Patharridih	447177	96.2	144	32	a	2	a	a	a	c	c	c	c	c	c	c	c	c
6	Kantakurri	447178	337.2	517	114	a	2	a	a	a	c	c	c	c	c	c	c	c	c
7	Siraudkhurd	447179	201.8	482	98	b	1	a	b	b	c	c	c	c	c	c	c	c	c
8	Siraud Kalan	447180	131.2	56	16	b	1	a	b	b	c	c	c	c	c	c	c	c	c
9	Banbagaud	447181	241.2	1004	227	a	1	1	a	a	c	c	c	c	c	c	c	c	c
10	Jarha Khar	447182	148.6	275	68	a	1	a	a	a	c	c	c	c	c	c	c	c	c
11	Kurridih	447183	127.8	721	165	b	1	1	1	b	c	c	c	c	c	c	c	c	c
12	Piparchhedi	447184	236.2	464	125	b	1	a	a	b	c	c	c	c	c	c	c	c	c
13	Barbandha	447185	277.2	696	157	b	2	a	b	b	c	c	c	c	c	c	c	c	c
14	Siyadehi	447186	206.1	879	221	c	1	1	a	a	c	c	c	c	c	c	c	c	c
15	Mohlai	447187	227.2	421	90	a	1	a	a	a	c	c	c	c	c	c	c	c	c
16	Makardona	447188	220.9	1180	272	a	1	1	a	a	c	c	c	c	c	c	c	c	c
17	Kukrel	447189	229.5	1666	367	1	2	1	1	1	c	c	c	c	c	c	c	c	c
18	Banraud	447190	258.3	420	92	b	1	1	b	b	c	c	c	c	c	c	c	c	c
19	Mardapoti	447191	131.6	355	100	b	1	a	b	b	c	c	c	c	c	c	c	c	c
20	Kumhada	447192	154.9	369	90	b	2	a	b	b	c	c	c	c	c	c	c	c	c
21	Jhuratarai	447193	169.6	568	141	c	1	1	b	c	c	c	c	c	c	c	c	c	c
22	Kotarwahi	447194	209.5	370	93	c	2	1	c	c	c	c	c	c	c	c	c	c	c
23	Chhalkani	447195	151.6	239	70	c	1	a	c	c	c	c	c	c	c	c	c	c	c
24	Magaud	447196	88.4	215	60	c	1	a	c	c	c	c	c	c	c	c	c	c	c
25	Pardhi	447197	84.6	128	36	c	1	b	c	c	c	c	c	c	c	c	c	c	c
26	Korra	447198	120.8	402	87	c	2	b	b	c	c	c	c	c	c	c	c	c	c
27	Keregaon	447199	83	478	128	c	1	1	1	c	c	c	c	c	c	c	c	c	c
28	Bhothapara	447200	185.8	681	161	c	1	1	b	c	c	c	c	c	c	c	c	c	c
29	Nathukona	447201	63	140	30	c	1	b	b	c	c	c	c	c	c	c	c	c	c

- VILLAGE DIRECTORY

LAND USE (AS IN 2009)

Location CodeNo:-412

Location CodeNo:-0114

Number of Medical Amenities available. (If not available within the village , the distance range code viz; a for < 5 Kms, b for 5-10 Kms and c for 10+ kms of nearest place where facility is available is given).				Number of Non-Government Medical Amenities available.				Availability of drinking water - Yes / No								Name village										
Community health centre (CHC)	Primary health centre (PHC)	Primary health sub centre (PHS)	Maternity and child welfare centre (MCW)	T.B. clinic (TBC)	Hospital-allopathic (HA)	Hospital-alternative medicine (HO)	Dispensary (D)	Veterinary hospital (VH)	Mobile health clinic (MHC)	Family welfare centre (FWC)	Charitable non Govt. hospital/Nursing home.	Medical practitioner with MBBS Degree	Medical practitioner with other degree	Medical practitioner with no degree	Traditional practitioner and faith healer .		Medicine Shop	Others	Tap water (Treated/Untreated)	Well water (Covered / Uncovered well)	Hand Pump	Tube wells / Bore well	Spring	River / Canal	Tank / Pond / Lake	Others
21	22	23	24	25	26	27	28	29	30	31	32	33	34	35	36	37	38	39	40	41	42	43	44	45	46	2
c	b	a	c	c	c	c	b	c	c	c	0	0	0	0	0	0	0	No	Yes	Yes	Yes	No	Yes	Yes	No	Dargahan
c	c	1	c	c	c	c	c	c	c	c	0	0	0	0	0	0	0	No	Yes	Yes	Yes	No	No	Yes	No	Saloni
c	c	1	c	c	c	c	c	c	c	c	0	0	0	0	0	0	0	No	Yes	Yes	Yes	No	No	Yes	No	Chhuhi
c	c	a	c	c	c	c	c	c	c	c	0	0	0	0	0	0	0	No	Yes	Yes	Yes	No	No	Yes	No	Salhebhath
c	c	a	a	c	c	a	a	c	c	c	0	0	0	0	0	0	0	No	Yes	Yes	Yes	No	No	No	No	Patharridih
c	c	c	c	c	c	c	c	c	c	c	0	0	0	0	0	0	0	No	Yes	Yes	No	No	No	Yes	No	Kantakurri
c	c	b	c	c	b	c	c	c	c	c	0	0	0	0	0	0	0	No	Yes	Yes	Yes	No	No	No	No	Siraudkhurd
c	c	c	c	c	c	c	c	c	c	c	0	0	0	0	0	0	0	No	No	Yes	No	No	No	No	No	Siraud Kalan
c	a	a	c	c	c	c	c	c	c	c	0	0	0	0	0	0	0	No	Yes	Yes	Yes	No	No	Yes	No	Banbagaud
c	c	a	c	c	a	c	c	c	c	c	0	0	0	0	0	0	0	No	No	Yes	No	No	No	No	No	Jarha Khar
c	c	b	b	c	c	c	b	c	c	c	0	0	2	0	0	0	0	Yes	Yes	Yes	Yes	No	No	Yes	No	Kurridih
c	c	a	b	c	c	b	b	c	c	c	0	0	1	0	0	0	0	Yes	Yes	Yes	Yes	No	No	Yes	No	Piparchhedi
c	c	a	b	b	c	b	b	b	b	b	0	0	1	0	0	0	0	No	Yes	Yes	Yes	No	No	No	No	Barbandha
c	c	a	a	c	c	c	a	c	c	c	0	0	1	0	0	0	0	Yes	Yes	Yes	Yes	No	No	Yes	No	Siyadehi
c	c	a	a	c	c	c	a	c	c	c	0	0	0	0	0	0	0	No	Yes	Yes	Yes	No	No	No	No	Mohlai
c	c	a	a	c	c	c	a	c	c	c	0	0	1	0	0	0	0	Yes	Yes	Yes	Yes	No	No	Yes	No	Makardona
c	1	1	1	c	c	c	1	c	c	c	0	0	3	0	0	2	0	Yes	Yes	Yes	Yes	No	No	Yes	No	Kukrel
c	b	a	a	c	c	c	b	c	c	c	0	0	0	0	0	0	0	No	Yes	Yes	Yes	No	No	Yes	No	Banraud
c	b	b	b	c	c	c	b	c	c	c	0	0	0	0	0	0	0	No	Yes	Yes	Yes	No	No	No	No	Mardapoti
c	b	1	b	c	c	c	b	c	c	c	0	0	0	0	0	0	0	No	Yes	Yes	Yes	No	No	Yes	No	Kumhada
c	c	b	c	c	c	c	c	c	c	c	0	0	2	0	1	0	0	No	Yes	Yes	Yes	No	No	Yes	No	Jhuratarai
c	c	b	c	c	c	c	c	c	c	c	0	0	1	0	0	0	0	No	Yes	Yes	No	No	No	Yes	No	Kotarwahi
c	c	b	c	c	c	c	c	c	c	c	0	0	1	0	0	0	0	No	Yes	Yes	Yes	No	No	Yes	No	Chhalkani
c	c	b	c	c	c	c	c	c	c	c	0	0	1	0	0	0	0	No	Yes	Yes	Yes	No	No	Yes	No	Magaud
c	c	c	c	c	c	c	c	c	c	c	0	0	1	0	0	0	0	No	Yes	Yes	No	No	No	No	No	Pardhi
c	b	1	c	c	c	c	c	c	c	c	0	0	1	0	0	0	0	No	Yes	Yes	Yes	No	No	Yes	No	Korra
c	1	b	1	c	c	c	1	c	c	c	0	0	0	0	0	0	0	No	Yes	Yes	Yes	No	No	Yes	No	Keregaon
c	c	1	c	c	c	c	c	c	c	c	0	0	1	0	1	0	0	No	Yes	Yes	Yes	No	No	Yes	No	Bhothapara
c	b	b	c	c	c	c	c	c	c	c	0	0	0	0	1	0	0	No	Yes	Yes	Yes	No	No	No	No	Nathukona

CENSUS OF INDIA 2011

AMENITIES AND

Name of District:- Dhamtari

Name of CD Block:-SIHWA (NAGRI)

Sr.No.	Name village	Availability of toilet & others Yes / No				Communication and transport facilities (If amenities available code -Yes is given except for Village Pin Code ,If not available within the village , the distance range code viz; a for < 5 Kms, b for 5-10 Kms and c for 10+ kms of nearest place where facility is available is given).																
		Community toilet including bath.	Community toilet excluding bath.	Rural sanitary mart or sanitary hardware outlet available near the village.	Community bio- gas or recycle of waste for productive use.	Post office(PO)	Sub post office (SPO)	Post & Telegraph office (P&TO)	Village Pin Code	Telephones (Land lines)	Public call office (PCO)	Mobile phone coverage	Internet cafes/ Common service centre (CSC)	Private courier facility	Bus service (Public & Private)	Railway stations	Auto/Modified Autos	Taxis and Vans	Tractors	Cycle-pulled rickshaws(Manual & Machine driven)	Carts driven by animals	Sea /River ferry service
1	2	47	48	49	50	51	52	53	54	55	56	57	58	59	60	61	62	63	64	65	66	67
1	Dargahan	No	No	No	No	c	c	c	493773	c	c	c	c	c	c	c	c	c	Yes	Yes		
2	Saloni	No	No	No	No	c	c	c	493773	c	c	c	c	c	c	c	c	c	Yes	Yes		
3	Chhuhi	No	No	No	No	Yes	b	c	493773	c	c	c	c	c	c	c	c	c	Yes	Yes		
4	Salhebhath	No	No	No	No	c	c	c	493778	c	c	c	c	c	c	c	c	c	Yes	Yes		
5	Patharridih	No	No	No	No	c	c	c	493773	a	a	Yes	c	c	c	c	a	a	Yes	Yes		
6	Kantakurri	No	No	No	No	c	c	c	493773	c	c	c	c	c	c	c	c	c	Yes	Yes		
7	Siraudkhurd	No	No	No	No	c	c	c	493773	c	c	b	c	c	c	c	b	a	Yes	Yes		
8	Siraud Kalan	No	No	No	No	c	c	c	493773	c	c	c	c	c	c	c	c	c	Yes	Yes		
9	Banbagaud	No	No	No	No	c	c	c	493773	a	a	c	c	c	c	c	c	c	Yes	Yes		
10	Jarha Khar	No	No	No	No	c	c	c	493773	c	c	a	c	c	c	c	c	a	Yes	Yes		
11	Kurridih	No	No	No	No	Yes	c	c	493773	b	b	Yes	c	c	Yes	c	c	Yes	Yes	Yes	Yes	
12	Piparchhedi	No	No	No	No	c	c	c	493773	b	b	Yes	c	c	c	c	b	Yes	Yes	Yes	Yes	
13	Barbandha	No	No	No	No	b	b	b	493773	b	b	a	b	b	c	c	b	Yes	Yes	Yes	Yes	
14	Siyadehi	No	No	No	No	c	c	c	493773	a	a	Yes	c	c	Yes	c	c	Yes	Yes	Yes	Yes	
15	Mohlai	No	No	No	No	c	c	c	493773	a	a	Yes	c	c	c	c	a	Yes	Yes	Yes	Yes	
16	Makardona	No	No	No	No	c	c	c	493773	a	a	a	c	c	c	c	a	Yes	Yes	Yes	Yes	
17	Kukrel	No	No	No	No	Yes	c	c	493773	Yes	Yes	Yes	c	c	Yes	c	Yes	Yes	Yes	Yes	Yes	
18	Banraud	No	No	No	No	Yes	c	c	493773	b	b	Yes	c	c	Yes	c	c	Yes	Yes	Yes	Yes	
19	Mardapoti	No	No	No	No	c	c	c	493773	b	b	Yes	c	c	Yes	c	c	a	Yes	Yes	b	
20	Kumhada	No	No	No	No	c	c	c	493773	b	b	Yes	c	c	Yes	c	c	Yes	a	Yes	Yes	
21	Jhuratarai	No	No	No	No	Yes	c	c	493773	c	c	b	c	c	Yes	c	c	c	Yes	Yes	Yes	
22	Kotarwahi	No	No	No	No	c	c	c	493773	c	c	b	c	c	c	c	c	Yes	Yes	Yes	Yes	
23	Chhalkani	No	No	No	No	c	c	c	493773	c	c	c	c	c	Yes	c	c	c	Yes	Yes	Yes	
24	Magaud	No	No	No	No	c	c	c	493773	c	c	c	c	c	c	c	c	c	Yes	Yes	Yes	
25	Pardhi	No	No	No	No	c	c	c	493773	c	c	c	c	c	c	c	c	Yes	Yes	Yes	b	
26	Korra	No	No	No	No	c	c	c	493773	c	b	Yes	c	c	c	c	c	Yes	Yes	Yes	b	
27	Keregaon	No	No	No	No	Yes	c	c	493773	Yes	Yes	Yes	c	c	Yes	c	c	Yes	Yes	Yes	Yes	
28	Bhothapara	No	No	No	No	Yes	c	c	493773	c	c	Yes	c	c	Yes	c	c	Yes	Yes	Yes	Yes	
29	Nathukona	No	No	No	No	c	c	c	493773	c	b	Yes	c	c	c	c	c	Yes	Yes	Yes	Yes	

- VILLAGE DIRECTORY

LAND USE (AS IN 2009)

Location CodeNo:-412

Location CodeNo:-0114

Village connected to highways,village roads, banks & credit societies (If amenities available code -Yes is given, If not available within the village , the distance range code viz; a for < 5 Kms, b for 5-10 Kms and c for 10+ kms of nearest place where facility is available is given).													Availability of miscellaneous facilities (If amenities available code -Yes is given code viz; a for < 5 Kms, b for 5-10 Kms and c for 10+ kms of nearest place w												
68	69	70	71	72	73	74	75	76	77	78	79	80	81	82	83	84	85	86	87	88	89	90	91		
Connected to national highway(NH)	Connected to state highway(SH)	Connected to major district road (MDR)	Connected to others district road	Pucca roads	Kutchcha roads	Water bounded macadam(WBM) roads	Navigable waterway (river/canal)(NW)	Footpaths (FP)	Commercial & Co-operative Banks	ATM	Agricultural Credit Societies	Self-Help Group (SHG)	Public distribution system (PDS) shop	Mandis / Regular market	Weekly Haat	Agricultural marketing society	Centres	Anganwadi Centre (Nutritional Centres)	Others (Nutritional Centres)	ASHA (Accredited Social Health Activist)	Community centre with/without TV	Sports Field,	Sports Club / Recreation Centre		

c	c	b	b	Yes	Yes	Yes			c	c	c	Yes	a	c	Yes	b	c	Yes	Yes	Yes	c	c	c	Dargahan	
c	b	c	b	Yes	Yes	Yes			c	c	a	Yes	Yes	c	Yes	c	c	Yes	Yes	Yes	c	Yes	c	Saloni	
c	c	c	a	Yes	Yes	Yes			c	c	c	b	b	c	b	b	c	Yes	Yes	Yes	c	c	c	Chhuhi	
c	c	c	c	Yes	Yes	Yes			c	c	c	a	c	c	b	c	c	Yes	Yes	Yes	c	c	c	Salhebhat	
c	a	a	c	Yes	Yes	Yes			c	c	a	Yes	b	c	b	b	c	a	Yes	Yes	b	a	b	Patharridih	
c	c	a	a	Yes	Yes	Yes			c	c	c	a	a	c	a	c	c	Yes	Yes	Yes	c	c	c	Kantakurri	
c	b	b	b	Yes	Yes	Yes			c	c	b	a	a	c	b	c	c	Yes	Yes	Yes	b	c	c	Siraudkhurd	
c	b	b	b	Yes	Yes	Yes			c	c	c	a	c	a	c	c	c	Yes	Yes	Yes	c	c	c	Siraud Kalan	
c	c	a	a	Yes	Yes	Yes			c	c	a	a	a	c	a	c	c	Yes	Yes	Yes	c	c	c	Banbagaud	
c	a	a	a	Yes	a	a			c	c	a	Yes	a	c	b	c	c	Yes	Yes	Yes	c	c	c	Jarha Khar	
c	b	c	b	Yes	Yes	Yes			c	c	b	Yes	Yes	c	Yes	b	c	Yes	Yes	Yes	Yes	Yes	b	Kurridih	
c	b	b	a	a	Yes	Yes			b	c	b	Yes	a	c	a	b	c	Yes	Yes	Yes	Yes	a	a	Piparchhedi	
c	b	b	a	a	Yes	Yes			b	b	c	Yes	a	c	a	c	c	Yes	Yes	Yes	a	a	a	Barbandha	
c	Yes	Yes	a		Yes	Yes			c	c	b	Yes	Yes	c	Yes	b	c	Yes	Yes	Yes	Yes	a	a	Siyadehi	
c	a	a	a	a	Yes	Yes			c	c	a	Yes	b	c	b	b	c	Yes	Yes	Yes	a	a	a	Mohlai	
c	a	c	a	Yes	Yes	Yes			c	c	Yes	Yes	Yes	c	Yes	Yes	c	Yes	Yes	Yes	Yes	Yes	Yes	Makardona	
c	Yes	Yes	Yes	Yes	Yes	Yes		Yes	c	Yes	c	Yes	Yes	a	c	a	a	c	Yes	Yes	Yes	Yes	Yes	a	Kukrel
c	Yes	c	Yes	Yes	Yes	Yes			c	c	b	Yes	Yes	c	b	b	c	Yes	Yes	Yes	Yes	Yes	b	Banraud	
c	Yes	a	a	a	Yes				c	c	b	Yes	a	c	b	b	c	Yes	Yes	Yes	a	a	b	Mardapoti	
c	Yes	c	Yes	Yes	Yes	Yes			c	c	b	Yes	a	c	b	a	c	Yes	Yes	Yes	Yes	c	a	Kumhada	
c	c	c	c	c	Yes	Yes			c	c	c	Yes	c	Yes	Yes	c	c	Yes	Yes	Yes	Yes	Yes	c	Jhuratarai	
c	c	c	c	c	Yes	a			c	c	c	Yes	a	c	a	c	c	Yes	Yes	Yes	c	a	c	Kotarwahi	
c	c	c	c	c	Yes	a			c	c	c	Yes	b	Yes	b	c	c	Yes	Yes	Yes	c	b	c	Chhalkani	
c	c	c	c	c	Yes	a			c	c	c	Yes	b	Yes	b	c	c	Yes	Yes	Yes	c	b	c	Magaud	
c	c	c	c	c	Yes	b			c	c	c	Yes	b	Yes	b	c	c	Yes	Yes	Yes	b	b	c	Pardhi	
c	b	b	Yes	Yes	Yes	Yes			c	c	c	Yes	b	c	b	c	c	Yes	Yes	Yes	c	c	c	Korra	
c	Yes	Yes	Yes	Yes	Yes	Yes			c	c	c	Yes	Yes	c	Yes	c	c	Yes	Yes	Yes	c	Yes	c	Keregaon	
c	Yes	Yes	Yes	Yes	Yes	Yes			c	c	c	Yes	Yes	c	Yes	c	c	Yes	Yes	Yes	c	c	c	Bhothapara	
c	b	b	b	b	Yes	a			c	c	c	Yes	b	c	b	c	c	Yes	Yes	Yes	c	c	c	Nathukona	

CENSUS OF INDIA 2011

AMENITIES AND

Name of District:- Dhamtari

Name of CD Block:-SIHWA (NAGRI)

n, If not available within the village , the distance range here facility is available is given).		Availability of electricity (Yes/No)										Land Use							
		Nearest Town		Area under different types of land use				Name		Distance range code i.e. a for < 5 Kms, b for 5-10 Kms and c for 10+ kms .		Forests		Area under Non-agricultural Uses		Barren and Un-cultivable land		Permanent Pastures and Other Grazing Lands	
1	2	92	93	94	95	96	97	98	99	100	101	102	103	104	105	106	107	108	
1	Dargahan	c	c	c	Yes	Yes	Yes	No	No	No	Yes	Dhamtari	c	0	135.5	0	53.3	0	
2	Saloni	c	c	c	Yes	Yes	Yes	No	No	No	Yes	Dhamtari	c	7.4	50.8	31.4	68.7	0	
3	Chhuhi	c	c	c	Yes	Yes	Yes	No	No	No	Yes	Dhamtari	c	3.8	3.2	16.9	22.3	0	
4	Salhebhath	c	c	c	Yes	Yes	b	No	No	No	Yes	Dhamtari	c	3.8	3.2	16.9	22.3	0	
5	Patharridih	c	c	b	Yes	b	b	No	No	No	Yes	Dhamtari	c	0	5.5	0	45.1	0	
6	Kantakurri	c	c	c	Yes	Yes	Yes	No	No	No	Yes	Dhamtari	c	22.2	2.4	20.2	7.8	0	
7	Siraudkhurd	c	c	a	Yes	a	a	No	No	No	Yes	Dhamtari	c	43.4	4.4	21.5	23.7	0	
8	Siraud Kalan	c	c	c	c	a	a	No	No	No	Yes	Dhamtari	c	20.2	3.2	10.7	2.5	0	
9	Banbagaud	c	c	c	Yes	Yes	a	No	No	No	Yes	Dhamtari	c	21.7	11.6	11.5	14.9	0	
10	Jarha Khar	c	c	c	Yes	a	a	No	No	No	Yes	Dhamtari	c	3.2	5.2	6.8	8.3	0	
11	Kurridih	c	c	Yes	Yes	Yes	Yes	No	No	No	Yes	Dhamtari	c	15.2	9.5	0	4	0	
12	Piparchhedi	c	c	a	Yes	a	a	No	No	No	Yes	Dhamtari	c	118.1	12.3	0	0	0	
13	Barbandha	b	b	a	Yes	Yes	a	No	No	No	Yes	Dhamtari	c	58.2	17.3	0	9.8	0	
14	Siyadehi	c	c	Yes	Yes	Yes	Yes	No	No	No	Yes	Dhamtari	c	0	11.4	0.1	25.4	0	
15	Mohlai	c	c	b	Yes	b	b	No	No	No	Yes	Dhamtari	c	27.7	6.9	0	38	0	
16	Makardona	c	c	Yes	Yes	Yes	Yes	No	No	No	Yes	Dhamtari	c	3.3	15.8	16	5.9	0	
17	Kukrel	c	c	Yes	Yes	Yes	Yes	No	No	No	Yes	Dhamtari	c	0	21.1	0	14.6	0	
18	Banraud	c	c	a	Yes	Yes	a	No	No	No	Yes	Dhamtari	c	45.9	12	0.6	60.8	0	
19	Mardapoti	c	c	a	Yes	a	a	No	No	No	Yes	Dhamtari	c	36.2	8.1	1.9	11.1	0	
20	Kumhada	c	c	Yes	Yes	Yes	Yes	No	No	No	Yes	Dhamtari	c	71.6	9.4	0	6	0	
21	Jhuratarai	c	c	Yes	Yes	Yes	Yes	No	No	No	Yes	Dhamtari	c	6.8	6.8	4.6	6.8	0	
22	Kotarwahi	c	c	a	c	Yes	a	No	No	No	Yes	Dhamtari	c	36.4	8.3	0	49.4	0	
23	Chhalkani	c	c	b	c	a	b	No	No	No	Yes	Dhamtari	c	65.8	16.5	0	9.2	0	
24	Magaud	c	c	b	c	a	b	No	No	No	Yes	Dhamtari	c	9.8	7.5	1.3	9.5	0	
25	Pardhi	c	c	b	c	b	b	No	No	No	Yes	Dhamtari	c	24.1	3.3	0.5	5.8	0	
26	Korra	c	c	b	Yes	Yes	a	No	No	No	Yes	Dhamtari	c	17.7	7.5	0	8.4	0	
27	Keregaon	c	c	Yes	Yes	Yes	Yes	No	No	No	Yes	Dhamtari	c	0	7.2	0	8.3	0	
28	Bhothapara	c	c	Yes	Yes	Yes	Yes	No	No	No	Yes	Dhamtari	c	0	17.6	13	16.6	0	
29	Nathukona	c	c	b	Yes	a	b	Yes	No	No	No	Dhamtari	c	0	1.6	7.8	14.9	0	

- VILLAGE DIRECTORY

LAND USE (AS IN 2009)

Location CodeNo:-412

Location CodeNo:-0114

Land Use											Name of three most important commodities manufactured			Name of Village	Serial Number
Area (in hectares rounded up to one decimal place)						Area irrigated by source (in hectare).					First	Second	Third		
Culturable Waste Land	Fallow lands other than current fallows	Current Fallows	Net Area Sown	Total Irrigated Land Area	Total Un-irrigated Land Area	Canals (C)	Wells/Tube-wells(W/TW)	Tanks/Lakes(T/L)	Water Falls(WF)	Others(O)					
109	110	111	112	113	114	115	116	117	118	119	120	121	122	2	1
4.4	3.2	0	224.9	222.5	2.4	222.5	0	0	0	0				Dargahan	1
4.2	3.3	7	430.1	188.2	241.9	167.2	0	21	0	0				Saloni	2
3.5	1.1	0	214.7	18.3	196.4	0	18.3	0	0	0				Chhuhi	3
3.5	1.1	0	214.7	18.3	196.4	18.3	0	0	0	0				Salhebbath	4
0	5	5	35.6	2.4	33.2	0	2.4	0	0	0				Patharridih	5
32.5	6.2	0	245.9	42.1	203	42	0.1	0	0	0				Kantakurri	6
1.9	1.2	0	105.9	84.5	21.4	78.1	6.4	0	0	0				Siraudkhurd	7
10.7	2.2	0	81.6	50.4	31.2	48.2	2.2	0	0	0				Siraud Kalan	8
7.9	3.4	0	170.2	99.3	70.9	88.7	10.6	0	0	0				Banbagaud	9
27	7.2	0.1	90.8	44.3	46.5	44.3	0	0	0	0				Jarha Khar	10
0	10	4	85.1	5	80.1	0	5	0	0	0				Kurridih	11
0	9.7	5.8	90.4	2.8	87.6	0	2.8	0	0	0				Piparchhedi	12
0	4.4	7	180.4	4	176.4	0	4	0	0	0				Barbandha	13
0	13	14.2	141.9	20.7	121.2	0	20.7	0	0	0				Siyadehi	14
0	35.9	23.4	95.2	3.2	92.1	0	3.2	0	0	0				Mohlai	15
0	8.3	11.6	160	27.7	132.3	0	27.7	0	0	0				Makardona	16
0	9.4	11.4	173	71.2	101.8	0	0	71.2	0	0				Kukrel	17
0	10.8	4.5	123.7	3	120.7	0	3	0	0	0				Banraud	18
0	4.2	5	65.2	13.1	52.1	0	13.1	0	0	0				Mardapoti	19
0	2.8	5.7	59.4	1	58.4	0	1	0	0	0				Kumhada	20
0	24	6.3	114.3	5.6	108.7	0	5.6	0	0	0				Jhuratarai	21
0	17.2	17.4	80.9	2	78.9	0	2	0	0	0				Kotarwahi	22
0	11.3	3.4	45.4	6	39.4	0	6	0	0	0				Chhalkani	23
0	6.5	6	47.7	18.3	29.5	0	18.3	0	0	0				Magaud	24
0	3.1	4.2	43.6	0	43.6	0	0	0	0	0				Pardhi	25
4.6	7.4	0	75.1	16.2	58.9	0	16.2	0	0	0				Korra	26
4.3	6.5	1	55.7	10.6	45.1	0	10.6	0	0	0				Keregaon	27
11.6	5.9	4.7	116.4	9	107.4	0	9	0	0	0				Bhothapara	28
0.3	1.3	0.4	36.7	0.5	36.2	0	0	0.5	0	0				Nathukona	29

Sr.No.	Name village	Location code no.	Total area of the village (in hectares rounded up to one decimal place)	Total population (2011 census)	Number of households (2011 census)	Number of educational amenities available. (If not available within the village , the distance range code viz; a for < 5 Kms, b for 5-10 Kms and c for 10+ kms of nearest place where facility is available is given).													
						Pre-Primary school (PP)	Primary school (P)	Middle school (M)	Secondary School (S)	Senior Secondary school (SS)	Degree college of arts science & commerce (ASC)	Engineering college(EC)	Medical college (MC)	Management institute (MI)	Polytechnic (Pt)	Vocational training school /ITI	Non-formal training centre (NFTC)	Special school for disabled (SSD)	Others (specify)
1	2	3	4	5	6	7	8	9	10	11	12	13	14	15	16	17	18	19	20
30	Raipara	447202	214.7	574	128	c	2	b	b	c	c	c	c	c	c	c	c	c	c
31	Barkona	447203	57.2	178	40	c	1	a	a	c	c	c	c	c	c	c	c	c	c
32	Amlipara	447204	121.1	395	89	c	1	1	b	c	c	c	c	c	c	c	c	c	c
33	Chhindbharri	447205	215.1	397	82	c	1	a	a	b	b	c	c	c	c	c	c	c	c
34	Chanagaon	447206	245.8	936	196	c	1	1	a	b	b	c	c	c	c	c	c	c	c
35	Siyarinala	447207	295.3	894	196	c	3	1	1	b	b	c	c	c	c	c	c	c	c
36	Bagroomnala	447208	199.9	417	107	c	1	1	b	c	c	c	c	c	c	c	c	c	c
37	Bijapur (Ryt)	447209	359.9	549	115	c	3	a	a	b	b	c	c	c	c	c	c	c	c
38	Hitali	447210	296.4	427	103	c	2	b	b	c	c	c	c	c	c	c	c	c	c
39	Gondlanala	447211	187.8	589	141	c	1	b	b	b	c	c	c	c	c	c	c	c	c
40	Gendra	447212	225.8	466	118	a	1	a	a	a	c	c	c	c	c	c	c	c	c
41	Gattasilli	447213	638.2	2078	542	1	3	1	1	1	c	c	c	c	c	c	c	c	c
42	Kumhdakot	447214	130.1	273	57	a	1	1	a	a	c	c	c	c	c	c	c	c	c
43	Amdi	447215	162.2	378	78	b	1	a	a	a	c	c	c	c	c	c	c	c	c
44	Karaiha	447216	394.5	922	203	b	2	1	1	1	c	c	c	c	c	c	c	c	c
45	Chiwarri (Ryt)	447217	76.1	51	11	b	1	a	a	b	c	c	c	c	c	c	c	c	c
46	Chiwarri Mal	447218	247.5	594	138	b	1	a	a	b	a	c	c	c	c	c	c	c	c
47	Sankra	447219	179.2	417	97	b	1	1	1	a	c	c	c	c	c	c	c	c	c
48	Arjuni	447220	195.8	561	131	b	1	1	b	b	c	c	c	c	c	c	c	c	c
49	Korremuda	447221	178.7	416	95	b	1	a	a	b	c	c	c	c	c	c	c	c	c
50	Murumtara	447222	243.5	455	100	c	1	a	a	b	c	c	c	c	c	c	c	c	c
51	Kurmiya	447223	213.9	406	96	c	1	a	a	c	c	c	c	c	c	c	c	c	c
52	Ghotgaon	447224	287.9	776	168	b	1	1	1	b	c	c	c	c	c	c	c	c	c
53	Rajpur	447225	496.7	1657	332	c	3	1	1	1	c	c	c	c	c	c	c	c	c
54	Batanharra	447226	289.8	649	143	b	1	1	a	b	c	c	c	c	c	c	c	c	c
55	Gattasilli Ryt	447227	100.5	300	67	b	1	a	b	b	c	c	c	c	c	c	c	c	c
56	Joradabri Ryt	447228	76.4	237	54	b	1	a	b	b	c	c	c	c	c	c	c	c	c
57	Saraitola	447229	252.3	566	115	b	1	1	b	b	c	c	c	c	c	c	c	c	c
58	Mohmalla Mal	447230	81.9	365	78	c	1	1	c	c	c	c	c	c	c	c	c	c	c
59	Mohmalla Ryt	447231	181.8	263	46	c	1	a	b	b	c	c	c	c	c	c	c	c	c
60	Parsapani	447232	505.4	823	186	c	1	1	b	c	c	c	c	c	c	c	c	c	c
61	Achholi	447233	213.9	500	110	c	1	b	b	b	c	c	c	c	c	c	c	c	c
62	Kallemeta	447234	290.1	604	142	b	1	a	a	b	b	c	c	c	c	b	c	c	c

Number of Medical Amenities available. (If not available within the village , the distance range code viz; a for < 5 Kms, b for 5-10 Kms and c for 10+ kms of nearest place where facility is available is given).											Number of Non-Government Medical Amenities available.					Availability of drinking water - Yes / No						Name village				
Community health centre (CHC)	Primary health centre (PHC)	Primary health sub centre (PHS)	Maternity and child welfare centre (MCW)	T.B. clinic (TBC)	Hospital-allopathic (HA)	Hospital-alternative medicine (HO)	Dispensary (D)	Veterinary hospital (VH)	Mobile health clinic (MHC)	Family welfare centre (FWC)	Charitable non Govt. hospital/Nursing home.	Medical practitioner with MBBS Degree	Medical practitioner with other degree	Medical practitioner with no degree	Traditional practitioner and faith healer .	Medicine Shop	Others	Tap water (Treated/Untreated)	Well water (Covered / Uncovered well)	Hand Pump	Tube wells / Bore well		Spring	River / Canal	Tank / Pond / Lake	Others
21	22	23	24	25	26	27	28	29	30	31	32	33	34	35	36	37	38	39	40	41	42	43	44	45	46	
c	b	b	c	c	c	b	b	c	c	0	0	0	0	1	0	0	No	Yes	Yes	Yes	No	No	Yes	No	Raipara	
c	b	b	c	c	c	c	b	c	c	0	0	0	0	1	0	0	No	Yes	Yes	Yes	No	Yes	Yes	No	Barkona	
c	c	c	c	c	c	c	c	c	c	0	0	1	0	1	0	0	Yes	Yes	Yes	Yes	No	No	Yes	No	Amlipara	
c	c	c	c	c	c	c	c	c	c	0	0	0	0	1	0	0	No	Yes	Yes	Yes	No	No	No	No	Chhindbhari	
c	c	1	c	c	c	c	c	c	c	0	0	2	0	1	0	0	No	Yes	Yes	Yes	No	No	Yes	No	Chanagaon	
c	c	1	c	c	c	c	c	c	c	0	0	1	0	1	0	0	No	Yes	Yes	Yes	No	No	Yes	No	Siyarinala	
c	b	1	c	c	c	c	b	c	c	0	0	1	0	0	0	0	No	Yes	Yes	Yes	No	Yes	Yes	No	Bagroomnala	
c	b	b	c	c	c	c	b	c	c	0	0	1	0	0	0	0	No	Yes	Yes	Yes	No	No	Yes	No	Bijapur (Ryt)	
c	b	b	c	c	c	c	b	c	c	0	0	0	0	1	0	0	No	Yes	Yes	Yes	No	Yes	Yes	No	Hitali	
c	b	1	c	c	c	c	c	c	c	0	0	0	0	0	0	0	Yes	Yes	Yes	No	No	No	Yes	No	Gondlanala	
c	a	1	c	c	c	c	c	c	c	0	0	1	0	0	0	0	Yes	Yes	Yes	No	No	No	Yes	No	Gendra	
c	1	1	c	c	c	1	c	c	c	0	0	2	0	1	0	0	Yes	Yes	Yes	No	No	No	Yes	No	Gattasilli	
c	a	c	c	c	c	c	c	c	c	0	0	0	0	0	0	0	No	Yes	Yes	No	No	No	Yes	No	Kumhdakot	
c	a	c	c	c	c	c	c	c	c	0	0	0	0	0	0	0	Yes	Yes	Yes	No	No	No	Yes	No	Amdi	
c	b	1	c	c	c	c	c	c	c	0	0	1	0	1	0	0	Yes	Yes	Yes	No	No	No	Yes	No	Karaiha	
c	b	c	c	c	c	c	c	c	c	0	0	1	0	0	0	0	Yes	Yes	Yes	No	No	No	Yes	No	Chiwarri (Ryt)	
c	b	c	c	c	c	c	c	c	c	0	0	1	0	0	0	0	Yes	Yes	Yes	No	No	No	Yes	No	Chiwarri Mal	
c	b	c	c	c	c	c	c	c	c	0	0	1	0	0	0	0	Yes	Yes	Yes	No	No	No	Yes	No	Sankra	
c	c	c	c	c	c	c	c	c	c	0	0	0	0	0	0	0	Yes	Yes	Yes	No	No	No	Yes	No	Arjuni	
c	c	c	c	c	c	c	c	c	c	0	0	0	0	0	0	0	Yes	Yes	Yes	No	No	No	Yes	No	Korremuda	
c	c	b	c	c	c	c	c	c	c	0	0	0	0	0	0	0	No	Yes	Yes	Yes	No	No	Yes	No	Murumtara	
c	c	c	c	c	c	c	c	c	c	0	0	1	0	1	0	0	Yes	Yes	Yes	No	No	No	Yes	No	Kurmiya	
c	c	1	c	c	c	c	c	c	c	0	0	2	0	0	0	0	Yes	Yes	Yes	No	No	No	Yes	No	Ghotgaon	
c	c	c	c	c	c	c	c	c	c	0	0	2	0	1	0	0	Yes	Yes	Yes	No	No	No	Yes	No	Rajpur	
c	c	c	c	c	c	c	c	c	c	0	0	1	0	0	0	0	No	Yes	Yes	No	No	Yes	Yes	No	Batanharra	
c	b	b	c	c	c	c	b	c	c	0	0	0	0	0	0	0	No	Yes	Yes	No	No	No	Yes	No	Gattasilli Ryt	
c	b	b	c	c	c	c	b	c	c	0	0	0	0	0	0	0	No	Yes	Yes	No	No	No	Yes	No	Joradabri Ryt	
c	b	b	c	c	c	c	b	c	c	0	0	0	0	0	0	0	Yes	Yes	Yes	No	No	No	Yes	No	Saraitola	
c	b	b	c	c	c	c	b	c	c	0	0	0	0	0	0	0	No	Yes	Yes	Yes	No	Yes	Yes	No	Mohmalla Mal	
c	b	b	c	c	c	c	b	c	c	0	0	0	0	0	0	0	No	Yes	Yes	Yes	No	Yes	Yes	No	Mohmalla Ryt	
c	c	1	c	c	c	1	c	c	c	0	0	0	0	0	0	0	No	Yes	Yes	Yes	No	No	Yes	No	Parsapani	
c	c	a	c	c	c	c	c	c	c	0	0	0	0	0	0	0	No	Yes	Yes	No	No	No	Yes	No	Achholi	
b	b	a	b	b	b	b	b	b	b	0	0	0	0	0	0	0	No	Yes	Yes	Yes	No	No	Yes	No	Kallemeta	
																									2	

Sr.No.	Name village	Availability of toilet & others Yes / No				Communication and transport facilities (If amenities available code -Yes is given except for Village Pin Code ,If not available within the village , the distance range code viz; a for < 5 Kms, b for 5-10 Kms and c for 10+ kms of nearest place where facility is available is given).																	
		Community toilet including bath.	Community toilet excluding bath.	Rural sanitary mart or sanitary hardware outlet available near the village.	Community bio- gas or recycle of waste for productive use.	Post office(PO)	Sub post office (SPO)	Post & Telegraph office (P&TO)	Village Pin Code	Telephones (Land lines)	Public call office (PCO)	Mobile phone coverage	Internet cafes/ Common service centre (CSC)	Private courier facility	Bus service (Public & Private)	Railway stations	Auto/Modified Autos	Taxis and Vans	Tractors	Cycle-pulled rickshaws(Manual & Machine driven)	Carts driven by animals	Sea /River ferry service	
1	2	47	48	49	50	51	52	53	54	55	56	57	58	59	60	61	62	63	64	65	66	67	
30	Raipara	No	No	No	No	c	c	c	493773	c	b	Yes	c	c	c	c	c	c	Yes	Yes			
31	Barkona	No	No	No	No	c	c	c	493773	c	b	Yes	c	c	c	c	c	c	c		b		
32	Amlipara	No	No	No	No	c	c	c	493773	c	c	Yes	c	c	Yes	c	c	c	Yes	Yes			
33	Chhindbhari	No	No	No	No	c	c	c	493773	b	b	Yes	b	c	Yes	c	c	c	Yes	Yes			
34	Chanagaon	No	No	No	No	Yes	Yes	c	493773	b	b	Yes	b	c	Yes	c	c	c	Yes	Yes			
35	Siyarinala	No	No	No	No	c	c	c	493773	b	b	Yes	b	c	c	c	c	c	Yes	Yes			
36	Bagroomnala	No	No	No	No	c	c	c	493773	c	c	Yes	c	c	c	c	c	c	Yes	Yes			
37	Bijapur (Ryt)	No	No	No	No	c	c	c	493773	b	b	Yes	b	c	Yes	c	c	c	Yes	Yes			
38	Hitali	No	No	No	No	c	c	c	493773	c	c	Yes	c	c	c	c	c	c	Yes	Yes			
39	Gondlanala	No	No	No	No	c	c	c	493773	Yes	b	b	c	c	c	c	c	c	Yes	Yes			
40	Gendra	No	No	No	No	c	c	c	493773	Yes	a	Yes	c	c	c	c	c	c	Yes	Yes			
41	Gattasilli	No	No	No	No	Yes	c	c	493773	Yes	Yes	Yes	c	c	Yes	c	c	Yes	Yes	Yes			
42	Kumhdakot	No	No	No	No	c	c	c	493773	Yes	a	Yes	c	c	c	c	c	c	Yes	Yes			
43	Amdi	No	No	No	No	c	c	c	493778	a	b	a	c	c	c	c	c	c	Yes	Yes			
44	Karaiha	No	No	No	No	Yes	c	c	493773	Yes	b	Yes	c	c	Yes	c	c	c	Yes	Yes			
45	Chiwarri (Ryt)	No	No	No	No	c	c	c	493773	Yes	b	Yes	c	c	c	c	c	c	Yes	Yes			
46	Chiwarri Mal	No	No	No	No	c	c	c	493773	Yes	b	Yes	c	c	c	c	c	c	Yes	Yes			
47	Sankra	No	No	No	No	c	c	c	493773	Yes	b	Yes	c	c	c	c	c	c	Yes	Yes			
48	Arjuni	No	No	No	No	c	c	c	493778	a	b	Yes	c	c	c	c	c	c	Yes	Yes			
49	Korremuda	No	No	No	No	c	c	c	493778	Yes	a	Yes	c	c	c	c	c	c	Yes	Yes			
50	Murumtara	No	No	No	No	c	c	c	493773	c	c	Yes	c	c	c	c	a	Yes	Yes				
51	Kurmiya	No	No	No	No	c	c	c	493778	Yes	a	Yes	c	c	Yes	c	c	c	Yes	b			
52	Ghotgaon	Yes	No	No	No	Yes	c	c	493778	Yes	Yes	Yes	c	c	Yes	c	c	Yes	Yes	Yes			
53	Rajpur	No	No	No	No	Yes	c	c	494228	Yes	a	Yes	c	c	Yes	c	c	c	Yes	Yes			
54	Batanharra	No	No	No	No	c	c	c	494228	Yes	a	Yes	c	c	c	c	c	c	Yes	Yes			
55	Gattasilli Ryt	No	No	No	No	c	c	c	493773	b	b	Yes	c	c	c	c	b	Yes	Yes				
56	Joradabri Ryt	No	No	No	No	c	c	c	494347	b	b	Yes	c	c	c	c	a	Yes	Yes				
57	Saraitola	No	No	No	No	c	c	c	493773	b	b	Yes	c	c	c	c	Yes	Yes	Yes				
58	Mohmalla Mal	No	No	No	No	Yes	c	c	493773	b	b	Yes	c	c	c	c	b	Yes	Yes				
59	Mohmalla Ryt	No	No	No	No	Yes	c	c	494228	b	b	Yes	c	c	c	c	b	Yes	Yes				
60	Parsapani	No	No	No	No	c	c	c	494228	b	b	Yes	c	c	c	c	b	Yes	Yes				
61	Achholi	No	No	No	No	c	c	c	493778	b	b	Yes	c	c	c	c	b	c	Yes	Yes			
62	Kallemeta	No	No	No	No	b	b	b	493778	Yes	Yes	Yes	b	b	Yes	c	c	Yes	a	Yes			

Village connected to highways,village roads, banks & credit societies (If amenities available code -Yes is given, If not available within the village , the distance range code viz; a for < 5 Kms, b for 5-10 Kms and c for 10+ kms of nearest place where facility is available is given).

Availability of miscellaneous facilities (If amenities available code -Yes is given, If not available within the village , the distance range code viz; a for < 5 Kms, b for 5-10 Kms and c for 10+ kms of nearest place where facility is available is given).

68	69	70	71	72	73	74	75	76	77	78	79	80	81	82	83	84	85	86	87	88	89	90	91	
Connected to national highway(NH)	Connected to state highway(SH)	Connected to major district road (MDR)	Connected to others district road	Pucca roads	Kutcha roads	Water bounded macadam(WBM) roads	Navigable waterway (river/canal)(NW)	Footpaths (FP)	Commercial & Co-operative Banks	ATM	Agricultural Credit Societies	Self-Help Group (SHG)	Public distribution system (PDS) shop	Mandis / Regular market	Weekly Haat	Agricultural marketing society	Centres	Anganwadi Centre (Nutritional Centres)	Others (Nutritional Centres)	ASHA (Accredited Social Health Activist)	Community centre with/without TV	Sports Field,	Sports Club / Recreation Centre	
c	b	b	Yes	Yes	Yes	Yes		c	c	c	Yes	b	c	b	c	c	Yes	Yes	Yes	c	c	c	Raipara	
c	b	b	Yes	Yes	Yes	Yes		c	c	c	Yes	a	c	b	c	c	Yes	Yes	Yes	c	c	c	Barkona	
c	Yes	Yes	Yes	Yes	Yes	Yes		c	c	c	Yes	b	c	Yes	c	c	Yes	Yes	Yes	c	c	c	Amlipara	
c	b	Yes	Yes	Yes	Yes	Yes		b	c	b	Yes	Yes	c	a	c	c	Yes	Yes	Yes	b	c	c	Chhindbhari	
c	b	Yes	Yes	Yes	Yes	Yes		b	c	b	Yes	a	c	a	b	c	Yes	Yes	Yes	b	c	c	Chanagaon	
c	b	b	Yes	Yes	Yes	Yes		c	c	c	Yes	Yes	c	Yes	c	c	Yes	Yes	Yes	c	Yes	c	Siyarinala	
c	b	b	Yes	Yes	Yes	Yes		c	c	c	Yes	Yes	c	b	c	c	Yes	Yes	Yes	c	c	c	Bagroomnala	
c	b	Yes	Yes	Yes	Yes	Yes		b	c	b	Yes	a	c	a	c	c	Yes	Yes	Yes	c	c	c	Bijapur (Ryt)	
c	b	b	Yes	Yes	Yes	Yes		c	c	c	Yes	a	c	b	c	c	Yes	Yes	Yes	c	c	c	Hitali	
c	c	c	a	a	Yes	Yes		c	c	b	Yes	b	c	b	c	c	Yes	Yes	Yes	c	c	c	Gondlanala	
c	c	c	c	Yes	Yes	Yes		c	c	a	c	Yes	a	a	c	c	Yes	Yes	Yes	c	c	c	Gendra	
c	c	c	Yes	Yes	Yes	Yes		Yes	c	Yes	c	Yes	c	Yes	c	c	Yes	Yes	Yes	c	Yes	c	Gattasilli	
c	c	c	c	Yes	Yes	Yes		c	c	a	c	a	c	a	c	c	Yes	Yes	Yes	c	c	c	Kumhdakot	
c	c	c	b	Yes	Yes	Yes		c	c	b	c	a	c	b	c	c	Yes	Yes	Yes	c	c	c	Amdi	
c	c	c	Yes	Yes	Yes	Yes		c	c	b	Yes	Yes	c	b	c	c	Yes	Yes	Yes	c	Yes	c	Karaiha	
c	c	c	Yes	Yes	Yes	Yes		c	c	b	Yes	a	c	a	c	c	Yes	Yes	Yes	c	c	c	Chiwarri (Ryt)	
c	c	c	Yes	Yes	Yes	Yes		c	c	b	c	a	c	a	c	c	Yes	Yes	Yes	c	c	c	Chiwarri Mal	
c	c	c	b	Yes	Yes	Yes		c	c	b	Yes	Yes	c	Yes	c	c	Yes	Yes	Yes	c	Yes	c	Sankra	
c	c	c	b	b	Yes	Yes		c	c	c	c	b	c	a	c	c	Yes	Yes	Yes	c	c	c	Arjuni	
c	c	c	a	a	Yes	Yes		c	c	b	b	a	b	a	c	c	Yes	Yes	Yes	c	b	c	Korremuda	
c	a	a	a	Yes	Yes	Yes		c	c	c	Yes	a	c	b	c	c	Yes	Yes	Yes	c	c	c	Murumtara	
c	c	Yes	Yes	Yes	Yes	Yes		c	c	c	Yes	a	c	a	c	c	Yes	Yes	Yes	c	c	c	Kurmiya	
c	c	Yes	Yes	Yes	Yes	Yes		c	c	c	Yes	Yes	c	Yes	c	c	Yes	Yes	Yes	c	Yes	c	Ghotgaon	
c	c	c	c	c	Yes	Yes		c	c	c	Yes	Yes	c	a	c	c	Yes	Yes	Yes	c	Yes	c	Rajpur	
c	c	c	c	Yes	Yes	Yes	c	c	c	c	Yes	a	c	a	c	c	Yes	Yes	Yes	c	c	c	Batanharra	
c	b	b	a	a	Yes			b	c	a	Yes	a	c	a	a	c	Yes	Yes	Yes	c	c	c	Gattasilli Ryt	
c	a	a	Yes	Yes	Yes	Yes		b	c	a	Yes	a	c	b	b	c	Yes	Yes	Yes	c	c	c	Joradabri Ryt	
c	a	a	Yes	Yes	Yes	Yes		b	c	a	Yes	Yes	c	b	a	c	Yes	Yes	Yes	c	c	c	Saraitola	
c	b	b	b	Yes	Yes	a		c	c	b	Yes	b	c	b	b	c	Yes	Yes	Yes	b	c	c	Mohmalla Mal	
c	b	b	b	Yes	Yes	a		c	c	b	Yes	b	c	b	b	c	Yes	Yes	Yes	Yes	b	c	Mohmalla Ryt	
c	b	b	Yes	Yes	a	Yes		c	c	c	Yes	Yes	c	a	c	c	Yes	Yes	Yes	c	c	c	Parsapani	
c	b	b	Yes	Yes	Yes	Yes		c	c	c	Yes	a	c	c	c	c	Yes	Yes	Yes	c	c	c	Achholi	
c	Yes	Yes	Yes	Yes	Yes			b	b	b	Yes	a	c	b	b	b	Yes	Yes	Yes	b	b	b	Kallemeta	
																								2

n, If not available within the village , the distance range here facility is available is given).

Availability of electricity (Yes/No)											Land Use							
											Nearest Town	Area under different types of land use						
1	2	92	93	94	95	96	97	98	99	100	101	102	103	104	105	106	107	108
		Cinema / Video Hall	Public Library	Public Reading Room	Newspaper Supply	Assembly Polling station	Birth & Death Registration Office	Power Supply for Domestic Use (ED)	Power Supply for Agricultural Use (EAG)	Power Supply for Commercial Use (EC)	Power Supply for All Uses (EA)	Name	Distance range code i.e. a for < 5 Kms, b for 5-10 Kms and c for 10+ kms .	Forests	Area under Non-agricultural Uses	Barren and Un-cultivable land	Permanent Pastures and Other Grazing Lands	Land Under Miscellaneous Tree Crops etc.
30	Raipara	c	c	b	Yes	Yes	b	No	No	No	Yes	Dhamtari	c	1.3	15.7	9.3	28.3	0
31	Barkona	c	c	a	Yes	a	a	No	No	No	Yes	Dhamtari	c	2.5	5.8	1.2	1.6	0
32	Amlipara	c	c	a	Yes	a	a	No	No	No	Yes	Dhamtari	c	0	10.2	0	13.4	0
33	Chhindbharri	c	c	a	Yes	Yes	a	No	No	No	Yes	Dhamtari	c	14.5	11.2	0	4.4	0
34	Chanagaon	c	c	Yes	Yes	Yes	Yes	No	No	No	Yes	Dhamtari	c	0	14.5	0	22.9	0
35	Siyarinala	c	c	Yes	Yes	Yes	Yes	No	No	No	Yes	Dhamtari	c	0	28.9	0	8	0
36	Bagroomnala	c	c	Yes	Yes	Yes	Yes	No	No	No	Yes	Dhamtari	c	2.9	20.4	5.8	15.3	0
37	Bijapur (Ryt)	c	c	a	Yes	Yes	a	No	No	No	Yes	Dhamtari	c	0	20	0	34.2	0
38	Hitali	c	c	c	Yes	Yes	a	No	No	No	Yes	Dhamtari	c	0	20.4	5.8	25.8	0
39	Gondlanala	c	c	c	c	Yes	b	No	No	No	Yes	Nagri	c	14.3	9.9	1.1	3.2	0
40	Gendra	c	Yes	c	Yes	Yes	Yes	No	No	No	Yes	Nagri	c	6	4.5	0.5	18.9	0
41	Gattasilli	c	Yes	c	Yes	Yes	Yes	No	No	No	Yes	Nagri	c	23	42.8	10.3	39.2	0
42	Kumhdakot	c	c	c	Yes	Yes	a	No	No	No	Yes	Nagri	c	0	15.2	6.1	3.2	0
43	Amdi	c	c	c	c	a	a	No	No	No	Yes	Nagri	c	1.5	6.8	0	17.9	0.1
44	Karaiha	c	Yes	c	Yes	Yes	Yes	No	No	No	Yes	Nagri	c	19.1	20.6	0.1	21.1	0
45	Chiwarri (Ryt)	c	Yes	c	Yes	Yes	Yes	No	No	No	Yes	Nagri	c	0	0	0	0.8	0
46	Chiwarri Mal	c	Yes	c	c	Yes	a	No	No	No	Yes	Nagri	c	25.7	17.8	0.1	12.1	0
47	Sankra	c	Yes	Yes	Yes	Yes	Yes	No	No	No	Yes	Nagri	c	14.7	5.9	0.2	6.6	0
48	Arjuni	c	c	c	c	Yes	a	No	No	No	Yes	Nagri	c	28.2	17	0.3	3.6	0
49	Korremuda	c	c	c	c	a	a	No	No	No	Yes	Nagri	c	0	13.8	4.8	2.2	0
50	Murumtara	c	c	a	Yes	a	a	Yes	Yes	No	No	Nagri	c	6.6	15.6	0	32.8	0
51	Kurmiya	c	c	c	Yes	a	a	No	No	No	Yes	Nagri	c	46.4	10.8	1.3	10.1	0
52	Ghotgaon	c	Yes	c	Yes	Yes	Yes	No	No	No	Yes	Nagri	c	0	16.6	0	19.5	0
53	Rajpur	c	Yes	c	Yes	Yes	Yes	No	No	No	Yes	Nagri	c	48.2	26.5	0.3	6.4	0
54	Batanharra	c	c	c	Yes	Yes	Yes	No	No	No	Yes	Nagri	c	9	28.5	0	19.8	0
55	Gattasilli Ryt	c	c	a	Yes	a	a	Yes	Yes	No	No	Nagri	c	0	8.9	0	4.3	0
56	Joradabri Ryt	c	c	a	Yes	a	a	Yes	Yes	No	No	Nagri	c	0	5.1	0	3.8	0
57	Saraitola	c	c	Yes	Yes	Yes	Yes	Yes	Yes	No	No	Nagri	c	11	21.8	1.6	17.3	0
58	Mohmalla Mal	c	c	b	Yes	b	b	Yes	Yes	No	No	Nagri	c	0	5.6	0	8.5	0
59	Mohmalla Ryt	c	c	c	Yes	b	b	No	No	No	Yes	Nagri	c	0	10.7	0	4.5	0
60	Parsapani	c	c	Yes	Yes	Yes	Yes	No	No	No	Yes	Nagri	c	134.6	18.8	13.2	27.7	0
61	Achholi	c	c	a	c	Yes	a	Yes	No	No	No	Nagri	c	17.4	16	1.1	6.8	0
62	Kallemeta	b	b	a	Yes	Yes	a	No	No	No	Yes	Nagri	b	113	10.5	2.3	18.5	0

Land Use											Name of three most important commodities manufactured				
Area (in hectares rounded up to one decimal place)						Area irrigated by source (in hectare).					First	Second	Third		
Culturable Waste Land	Fallow lands other than current fallows	Current Fallows	Net Area Sown	Total Irrigated Land Area	Total Un-irrigated Land Area	Canals (C)	Wells/Tube-wells(W/TW)	Tanks/Lakes(T/L)	Water Falls(WF)	Others(O)	First	Second	Third	Name of Village	Serial Number
109	110	111	112	113	114	115	116	117	118	119	120	121	122	2	1
4.8	6.7	0	148.6	8	140.6	0	8	0	0	0				Raipara	30
1.7	10.9	2.6	31	1.1	29.9	0	1.1	0	0	0				Barkona	31
4.8	3.1	0	89.6	14	75.6	0	14	0	0	0				Amlipara	32
59.6	9.1	0	116.3	26	90.3	0	26	0	0	0				Chhindbharri	33
36.1	5.8	0	166.5	33	133.5	0	33	0	0	0				Chanagaon	34
13.3	6.4	0	238.7	11	227.7	0	11	0	0	0				Siyarinala	35
21.7	13.9	2	117.9	3.2	114.8	0	3.2	0	0	0				Bagroomnala	36
97.9	25.2	9.2	173.4	16	157.4	0	10	6	0	0				Bijapur (Ryt)	37
40.2	15.1	7.5	181.6	6	175.6	0	6	0	0	0				Hitali	38
9	3.8	4.4	142.2	4	138.2	0	0.5	3.5	0	0				Gondlanala	39
3	5.3	9	178.7	20	158.3	0	8	12	0	0				Gendra	40
2.1	2.6	2.5	515.7	55	460.7	40	10	5	0	0				Gattasilli	41
6	5	2.5	92	10.5	81.5	0	8	2.5	0	0				Kumhdakot	42
2	3.6	0.3	130	17	113	10	5	2	0	0				Amdi	43
8	19	21.4	285.2	37	248.2	20	12	5	0	0				Karaiha	44
4	3.7	3.4	64.3	0.3	64	0	0.3	0	0	0				Chiwari (Ryt)	45
1.2	2.5	1.1	187	2	185	0	1	1	0	0				Chiwari Mal	46
6	15	1.3	129.6	27	102.6	17	5	5	0	0				Sankra	47
6.4	4.1	3	133.2	23	110.2	10	10	3	0	0				Arjuni	48
5	5.9	4	143	1.4	141.6	0	0.4	1	0	0				Korremuda	49
3	30.5	8.5	146.6	2.4	144.2	0	2.4	0	0	0				Murumtara	50
15	41	5.6	83.9	2.4	81.5	0	2	0.4	0	0				Kurmiya	51
15.8	14	3	219	19	200	0	10	9	0	0				Ghotgaon	52
4	14.6	3.5	393.2	59.8	333.4	0	44.8	15	0	0				Rajpur	53
7.8	23.3	5	196.4	28	168.4	0	16	12	0	0				Batanharra	54
0.8	1.4	1.2	83.9	0	83.9	0	0	0	0	0				Gattasilli Ryt	55
1.1	1.1	1.1	64.1	2.3	61.8	0	0	0	0	2.3				Joradabri Ryt	56
5	5.1	1.4	189	31.3	157.8	0	12	0	0	19.3				Saraitola	57
4.4	2.1	1	60.2	9.8	50.4	0	9.8	0	0	0				Mohmalla Mal	58
2.8	7.1	3.6	153.1	53.5	99.6	53.5	0	0	0	0				Mohmalla Ryt	59
8.1	14.7	2	286.2	8.6	277.6	0	8.6	0	0	0				Parsapani	60
5	3.5	7	157.1	0	157.1	0	0	0	0	0				Achholi	61
5.1	2	2.4	136.2	6	130.2	0	6	0	0	0				Kallemeta	62

Sr.No.	Name village	Location code no.	Total area of the village (in hectares rounded up to one decimal place)	Total population (2011 census)	Number of households (2011 census)	Number of educational amenities available. (If not available within the village , the distance range code viz; a for < 5 Kms, b for 5-10 Kms and c for 10+ kms of nearest place where facility is available is given).													
						Pre-Primary school (PP)	Primary school (P)	Middle school (M)	Secondary School (S)	Senior Secondary school (SS)	Degree college of arts science & commerce (ASC)	Engineering college(EC)	Medical college (MC)	Management institute (MI)	Polytechnic (Pt)	Vocational training school /ITI	Non-formal training centre (NFTC)	Special school for disabled (SSD)	Others (specify)
1	2	3	4	5	6	7	8	9	10	11	12	13	14	15	16	17	18	19	20
63	Dongardula	447235	656.6	1910	499	b	1	2	1		b	c	c	c	c	b	c		
64	Bilbhaddar	447236	216.7	640	148	b	1	1	b	b	b	c	c	c	c	b	c		
65	Chameda	447237	121	527	109	b	1	1	b	b	b	c	c	c	c	b	c		
66	Mukundpur	447238	618.6	1442	320		7	a	a	a	b	c	c	c	c	b	c	c	
67	Hardibhatha	447239	239	834	210	a	1	1	a	a	a	c	c	c	c	a	c	c	
68	Biranpur	447240	207	374	92		1	a	a	a	a	c	c	c	c	a	c	c	
69	Chhipali	447241	448.1	2548	659	a	2	1	a	a	1	c	c	c	c	a	c	c	
70	Sambalpur	447242	170.2	919	187		1	a	a	a	a	c	c	c	c	a	c	c	
71	Amali	447243	123	1057	264		2	1	a	a	a	c	c	c	c	a	c	c	
72	Goregaon	447244	311.9	990	253		1	1	b	b	b	c	c	c	b	b	c	c	
73	Farsiya	447245	619.3	2472	552		3	2	1	b	b	c	c	c	b	b	c	c	
74	Khudurpani	447246	200.6	437	110		1	1	c	c	c	c	c	c	c	c	c	c	
75	Nirabeda	447247	140.2	328	51		1	a	a	a	c	c	c	c	c	c	c	c	
76	Bodra	447248	262.6	1010	221		1	1	b	b	c	c	c	c	c	c	c	c	
77	Samtara	447249	179.9	423	101		1	a	b	b	b	c	c	c	c	b	c	c	
78	Tengna	447250	216.2	365	77		1	1	b	b	b	c	c	c	c	b	c	c	
79	Sankra	447251	1189.4	6681	1543	3	9	5	2	1	b	c	c	c	c	b	c	c	
80	Bhothali	447252	227.7	883	226		1	1	a	a	c	c	c	c	c	c	c	c	
81	Hinchhapur	447253	229.5	1229	313		2	a	a	a	b	c	c	c	c	b	c	c	
82	Sankrakup	447254	73.1	166	42	a	1	a	a	a	b	c	c	c	c	b	b	c	
83	Nawagaon (Sankra)	447255	248.8	840	174	a	2	1	a	a	c	c	c	c	c	c	c	c	
84	Umergaon	447256	1033.6	3943	991	a	4	2	1	a	c	c	c	c	c	c	c	c	
85	Anjni	447257	88.8	384	99	a	1	a	a	a	b	c	c	c	c	b	b	c	
86	Podidih	447258	144.1	269	51	a	1	a	a	a	c	c	c	c	c	c	c	c	
87	Podagaon	447259	196.5	861	198	b	1	1	b	b	c	c	c	c	c	c	c	c	
88	Ratawa	447260	293.1	859	213	b	1	1	a	b	c	c	c	c	c	c	c	c	
89	Lakhanpuri	447261	161.6	694	161	c	1	1	b	c	c	c	c	c	c	c	c	c	
90	Bhishampuri	447262	88.8	291	72	c	1	a	b	c	c	c	c	c	c	c	c	c	
91	Bhiragaon	447263	106.4	231	53	b	1	a	b	b	c	c	c	c	c	c	c	c	
92	Deopur	447264	213.4	1049	267		1	1	a	a	a	c	c	c	c	a	c	c	
93	Bodsemra	447265	122.4	441	104		1	a	b	b	b	c	c	c	c	b	c	c	
94	Sirsida	447266	242.2	1133	262		1	1	a	a	c	c	c	c	c	c	c	c	
95	Rawansinghi	447267	163.2	394	99		1	a	a	a	c	c	c	c	c	c	c	c	

Number of Medical Amenities available. (If not available within the village , the distance range code viz; a for < 5 Kms, b for 5-10 Kms and c for 10+ kms of nearest place where facility is available is given).											Number of Non-Government Medical Amenities available.					Availability of drinking water - Yes / No					Name village						
Community health centre (CHC)	Primary health centre (PHC)	Primary health sub centre (PHS)	Maternity and child welfare centre (MCW)	T.B. clinic (TBC)	Hospital-allopathic (HA)	Hospital-alternative medicine (HO)	Dispensary (D)	Veterinary hospital (VH)	Mobile health clinic (MHC)	Family welfare centre (FWC)	Charitable non Govt. hospital/Nursing home.	Medical practitioner with MBBS Degree	Medical practitioner with other degree	Medical practitioner with no degree	Traditional practitioner and faith healer .	Medicine Shop	Others	Tap water (Treated/Untreated)	Well water (Covered / Uncovered well)	Hand Pump		Tube wells / Bore well	Spring	River / Canal	Tank / Pond / Lake	Others	
21	22	23	24	25	26	27	28	29	30	31	32	33	34	35	36	37	38	39	40	41	42	43	44	45	46	2	
b	b	1	b	b	b	b	b	b	b	b	0	0	4	0	0	0	0	0	Yes	Yes	Yes	Yes	No	No	Yes	No	Dongardula
b	b	a	b	b	b	b	b	b	b	b	0	0	0	0	0	0	0	0	Yes	Yes	Yes	Yes	No	No	Yes	No	Bilbhaddar
b	b	a	b	b	b	b	b	b	b	b	0	0	0	0	0	0	0	0	Yes	Yes	Yes	Yes	No	No	Yes	No	Chameda
b	b	a	b	b	b	b	b	b	b	b	0	0	0	0	0	0	0	0	No	Yes	Yes	No	No	Yes	Yes	No	Mukundpur
a	a	1	a	a	a	a	a	a	a	a	0	0	0	0	0	0	0	0	No	Yes	Yes	Yes	No	Yes	Yes	No	Hardibhatha
a	a	a	a	a	a	a	a	a	a	a	0	0	0	0	0	0	0	0	No	Yes	Yes	No	No	Yes	Yes	No	Biranpur
a	a	1	a	a	a	a	a	a	a	a	0	0	1	1	0	0	0	0	Yes	Yes	Yes	No	No	No	Yes	No	Chhipali
a	a	a	a	a	c	a	a	a	a	a	0	0	0	0	0	0	0	0	Yes	Yes	Yes	No	No	No	Yes	No	Sambalpur
a	a	a	a	a	c	a	a	a	a	a	0	0	0	0	0	0	0	0	No	Yes	Yes	No	No	No	Yes	No	Amali
b	b	1	b	b	c	b	b	b	b	b	0	0	0	0	0	0	0	0	Yes	Yes	Yes	No	No	No	Yes	No	Goregaon
b	b	1	b	b	c	1	b	b	b	b	0	0	0	0	0	0	0	0	Yes	Yes	Yes	Yes	No	No	Yes	No	Farsiya
c	c	c	c	c	c	c	c	c	c	c	0	0	0	0	0	0	0	0	No	Yes	Yes	No	No	No	Yes	No	Khudurpani
c	c	a	c	c	c	c	c	c	c	c	0	0	0	0	0	0	0	0	No	No	Yes	No	No	No	Yes	No	Nirabeda
c	c	c	c	c	c	c	c	c	c	c	0	0	0	0	0	0	0	0	Yes	Yes	Yes	No	No	No	Yes	No	Bodra
b	b	a	b	b	c	b	b	b	b	b	0	0	0	0	0	0	0	0	No	Yes	Yes	No	No	No	Yes	No	Samtara
b	b	a	b	b	c	b	b	b	b	b	0	0	0	0	0	0	0	0	No	Yes	Yes	Yes	No	No	Yes	No	Tengna
b	1	1	b	b	1	1	b	b	b	b	0	0	8	0	4	2	0	0	Yes	Yes	Yes	Yes	No	Yes	Yes	No	Sankra
c	c	1	c	c	c	c	c	c	c	c	0	0	0	0	0	0	0	0	No	Yes	Yes	Yes	No	No	Yes	No	Bhothali
b	b	a	b	b	b	b	a	b	b	b	0	0	0	0	0	0	0	0	No	Yes	Yes	No	No	No	Yes	No	Hinchhapur
b	a	a	a	b	c	b	b	b	b	b	0	0	0	0	0	0	0	0	No	Yes	Yes	No	No	Yes	Yes	No	Sankrakup
c	a	1	a	c	c	c	c	c	c	c	0	0	2	0	0	0	0	0	Yes	Yes	Yes	No	No	Yes	Yes	No	Nawagaon (Sankra)
c	a	1	c	c	c	1	a	c	c	c	0	0	2	0	0	0	0	0	Yes	Yes	Yes	No	No	Yes	Yes	No	Umergaon
b	a	a	b	b	c	b	b	b	b	b	0	0	0	0	0	0	0	0	No	Yes	Yes	No	No	Yes	Yes	No	Anjni
c	a	a	c	c	c	c	b	c	c	c	0	0	0	0	0	0	0	0	No	Yes	Yes	No	No	Yes	Yes	No	Podidih
c	b	a	c	c	c	c	b	c	c	c	0	0	1	0	0	0	0	0	No	Yes	Yes	No	No	Yes	Yes	No	Podagaon
c	b	1	b	c	c	c	a	c	c	c	0	0	1	0	0	0	0	0	No	Yes	Yes	No	No	Yes	Yes	No	Ratawa
c	c	a	c	c	c	c	b	c	c	c	0	0	1	0	0	0	0	0	No	Yes	Yes	No	No	Yes	Yes	No	Lakhanpuri
c	c	a	c	c	c	c	b	c	c	c	0	0	0	0	0	0	0	0	No	Yes	Yes	No	No	Yes	Yes	No	Bhishampuri
c	b	a	b	c	c	c	c	c	c	c	0	0	0	0	0	0	0	0	No	Yes	Yes	No	No	No	Yes	No	Bhiragaon
a	a	1	a	a	a	a	a	a	a	a	0	0	0	0	0	0	0	0	No	Yes	Yes	Yes	No	Yes	Yes	No	Deopur
b	b	1	b	b	b	b	b	b	b	b	0	0	0	0	0	0	0	0	No	Yes	Yes	No	No	Yes	Yes	No	Bodsemra
c	a	1	c	c	a	a	c	c	c	c	0	0	0	0	0	0	0	0	No	Yes	Yes	No	No	Yes	Yes	No	Sirsida
c	a	a	c	c	a	a	c	c	c	c	0	0	0	0	0	0	0	0	No	Yes	Yes	Yes	No	Yes	Yes	No	Rawasinghi

Sr.No.	Name village	Availability of toilet & others Yes / No				Communication and transport facilities (If amenities available code -Yes is given except for Village Pin Code ,If not available within the village , the distance range code viz; a for < 5 Kms, b for 5-10 Kms and c for 10+ kms of nearest place where facility is available is given).																
		Community toilet including bath.	Community toilet excluding bath.	Rural sanitary mart or sanitary hardware outlet available near the village.	Community bio- gas or recycle of waste for productive use.	Post office(PO)	Sub post office (SPO)	Post & Telegraph office (P&TO)	Village Pin Code	Telephones (Land lines)	Public call office (PCO)	Mobile phone coverage	Internet cafes/ Common service centre (CSC)	Private courier facility	Bus service (Public & Private)	Railway stations	Auto/Modified Autos	Taxis and Vans	Tractors	Cycle-pulled rickshaws(Manual & Machine driven)	Carts driven by animals	Sea /River ferry service
1	2	47	48	49	50	51	52	53	54	55	56	57	58	59	60	61	62	63	64	65	66	67
63	Dongardula	No	No	No	No	Yes	b	b	493778	Yes	Yes	Yes	b	b	Yes	c	c	Yes	Yes	Yes		
64	Bilbhaddar	No	No	No	No	b	b	b	493778	b	b	Yes	b	b	Yes	c	c	b	b	Yes		
65	Chameda	No	No	No	No	b	b	b	493778	b	b	Yes	b	b		c	c	b	Yes	Yes		
66	Mukundpur	No	No	No	No	b	b	b	493778	a	a	Yes	b	b	Yes	c	b	b	Yes	Yes		
67	Hardibhatha	No	No	No	No	a	a	a	493778	a	a	Yes	a	a		c	c	a	Yes	Yes		
68	Biranpur	No	No	No	No	a	a	a	493778	a	a	Yes	a	a		c	a	a	Yes	Yes		
69	Chhipali	No	No	No	No	a	a	a	493778	a	a	Yes	a	a		c	c	Yes	Yes	Yes		
70	Sambalpur	No	No	No	No	a	a	a	493778	Yes	a	Yes	a	a	Yes	c	c	a	Yes	Yes		
71	Amali	No	No	No	No	Yes	a	a	493778	Yes	a	Yes	a	a	Yes	c	c	a	Yes	Yes		
72	Goregaon	No	No	No	No	b	b	b	493778	Yes	b	Yes	b	b	Yes	c	c	b	Yes	Yes		
73	Farsiya	No	No	No	No	Yes	b	b	493778	b	b	Yes	b	b	Yes	c	c	b	Yes	Yes		
74	Khudurpani	No	No	No	No	c	c	c	493778	c	c	b	c	c	Yes	c	c	c	Yes	Yes		
75	Nirabeda	No	No	No	No	c	c	c	493778	c	c	Yes	c	c	Yes	c	c	c	Yes	Yes		
76	Bodra	No	No	No	No	c	c	c	493778	c	c	Yes	c	c	Yes	c	c	c	Yes	Yes		
77	Samtara	No	No	No	No	b	b	b	493778	Yes	b	Yes	b	b	Yes	c	c	b	Yes	Yes		
78	Tengna	No	No	No	No	b	b	b	493778	Yes	b	Yes	b	b	Yes	c	c	b	Yes	Yes		
79	Sankra	No	No	No	No	Yes	b	Yes	496220	Yes	Yes	Yes	b	b	Yes	c	c	Yes	Yes	Yes		
80	Bhothali	No	No	No	No	c	c	c	493773	c	c	Yes	c	c	Yes	c	c	c	Yes	Yes		
81	Hinchhapur	No	No	No	No	b	b	b	496220	b	b	Yes	b	b	Yes	c	b	a	Yes	Yes		
82	Sankrakup	No	No	No	No	b	b	b	494347	a	a	Yes	b	b		c	c	b	Yes	Yes		
83	Nawagaon (Sankra)	No	No	No	No	c	c	c	496220	a	a	Yes	c	c		c	c	c	Yes	Yes		
84	Umergaon	No	No	No	No	Yes	c	c	496445	a	a	Yes	c	c	Yes	c	c	c	Yes	Yes		
85	Anjni	No	No	No	No	b	b	b	496445	a	a	Yes	b	b		c	c	b	Yes	Yes		
86	Podidih	No	No	No	No	c	c	c	496445	a	a	Yes	c	c		c	c	c	Yes	Yes		
87	Podagaon	No	No	No	No	Yes	c	c	491995	b	b	Yes	c	c		c	c	c	Yes	Yes		
88	Ratawa	No	No	No	No	c	c	c	491995	b	b	Yes	c	c	Yes	c	c	c	Yes	Yes		
89	Lakhanpuri	No	No	No	No	c	c	c	491995	c	c	Yes	c	c		c	c	c	Yes	Yes		
90	Bhishampuri	No	No	No	No	c	c	c	491995	c	c	Yes	c	c		c	c	c	Yes	Yes		
91	Bhiragaon	No	No	No	No	c	c	c	493778	b	b	Yes	c	c		c	c	c	Yes	Yes		
92	Deopur	No	No	No	No	Yes	a	a	493778	Yes	Yes	Yes	a	a	Yes	c	a	a	Yes	Yes		
93	Bodsemra	No	No	No	No	b	b	b	493778	a	a	Yes	b	b		c	b	a	Yes	Yes		
94	Sirsida	No	No	No	No	c	c	c	493778	Yes	a	Yes	c	c	Yes	c	a	Yes	Yes	Yes		
95	Rawansinghi	No	No	No	No	c	c	c	493778	a	a	Yes	c	c		c	a	a	Yes	Yes		

Village connected to highways,village roads, banks & credit societies (If amenities available code -Yes is given, If not available within the village , the distance range code viz; a for < 5 Kms, b for 5-10 Kms and c for 10+ kms of nearest place where facility is available is given).

Availability of miscellaneous facilities (If amenities available code -Yes is given code viz; a for < 5 Kms, b for 5-10 Kms and c for 10+ kms of nearest place w

68	69	70	71	72	73	74	75	76	77	78	79	80	81	82	83	84	85	86	87	88	89	90	91	
Connected to national highway(NH)	Connected to state highway(SH)	Connected to major district road (MDR)	Connected to others district road	Pucca roads	Kutchcha roads	Water bounded macadam(WBM) roads	Navigable waterway (river/canal)(NW)	Footpaths (FP)	Commercial & Co-operative Banks	ATM	Agricultural Credit Societies	Self-Help Group (SHG)	Public distribution system (PDS) shop	Mandis / Regular market	Weekly Haat	Agricultural marketing society	Centres	Anganwadi Centre (Nutritional Centres)	Others (Nutritional Centres)	ASHA (Accredited Social Health Activist)	Community centre with/without TV	Sports Field,	Sports Club / Recreation Centre	
c	Yes	Yes	Yes	Yes	Yes	Yes			b	b	b	Yes	Yes	b	Yes	b	b	Yes	Yes	Yes	b	Yes	b	Dongardula
c	Yes	Yes	Yes	Yes		Yes			b	b	b	Yes	Yes	b	b	b	b	Yes	Yes	Yes	b	b	b	Bilbhattar
c	a	a	a	a	Yes	a			b	b	b	Yes	a	b	b	b	b	Yes	Yes	Yes	b	b	b	Chameda
c	Yes	Yes	Yes	Yes	Yes	Yes			b	b	b	Yes	Yes	b	b	b	Yes	Yes	Yes	Yes	b	b	b	Mukundpur
c	a	a	Yes	Yes	a	a			a	a	a	Yes	Yes	a	a	a	a	Yes	Yes	Yes	a	a	a	Hardibhatha
c	a	a	Yes	Yes	Yes	Yes			a	a	a	Yes	Yes	a	a	a	a	Yes	Yes	Yes	a	a	a	Biranpur
c	a	Yes	Yes	Yes	Yes	Yes			a	a	a	Yes	Yes	a	a	a	a	Yes	Yes	Yes	a	Yes	a	Chhipali
c	a	Yes	Yes	Yes	Yes	Yes			a	a	a	Yes	a	a	a	a	a	Yes	Yes	Yes	a	Yes	a	Sambalpur
c	a	Yes	Yes	Yes	Yes	Yes			a	a	a	Yes	Yes	a	Yes	a	a	Yes	Yes	Yes	a	Yes	a	Amali
c	b	Yes	Yes	Yes	Yes	Yes			b	b	b	Yes	Yes	b	a	b	b	Yes	Yes	Yes	b	Yes	b	Goregaon
c	b	Yes	Yes	Yes	Yes	Yes			b	b	b	Yes	Yes	b	Yes	b	b	Yes	Yes	Yes	b	Yes	b	Farsiya
c	c	Yes	Yes		Yes	b			c	c	c	Yes	a	c	a	c	c	Yes	Yes	Yes	c	a	c	Khudurpani
c	c	Yes	Yes	Yes	Yes	Yes			c	c	c	Yes	a	c	a	c	c	Yes	Yes	Yes	c	a	c	Nirabeda
c	c	Yes	Yes	Yes	Yes	Yes			c	c	c	Yes	Yes	c	c	c	c	Yes	Yes	Yes	c	Yes	c	Bodra
c	b	Yes	Yes	Yes	Yes	Yes			b	b	b	Yes	a	b	a	b	b	Yes	Yes	Yes	b	a	b	Samtara
c	b	Yes	Yes	Yes	Yes	Yes			b	b	b	Yes	a	b	a	b	b	Yes	Yes	Yes	b	a	b	Tengna
c	Yes	Yes	Yes	Yes		Yes			Yes	b	Yes	Yes	Yes	b	Yes	Yes	b	Yes	Yes	Yes	b	Yes	b	Sankra
c	c	Yes	Yes	Yes	Yes	Yes			c	c	c	Yes	c	c	c	c	c	Yes	Yes	Yes	c	c	c	Bhothali
c	a	Yes	Yes	Yes	Yes	Yes			b	b	a	Yes	a	b	a	b	b	Yes	Yes	Yes	b	a	b	Hinchapur
c	b	b	Yes	Yes	Yes	Yes	Yes		b	b	a	Yes	a	c	a	b	b	Yes	Yes	Yes	b	b	b	Sankrakup
c	c	c	Yes		Yes	Yes	Yes		c	c	a	Yes	Yes	c	a	c	c	Yes	Yes	Yes	c	c	c	Nawagaon (Sankra)
c	c	c	Yes	Yes	Yes	Yes	Yes		c	c	a	Yes	Yes	c	Yes	c	c	Yes	Yes	Yes	c	Yes	c	Umergaon
c	b	b	Yes	Yes	Yes	Yes	Yes		b	b	a	Yes	a	c	a	b	b	Yes	Yes	Yes	b	b	b	Anjni
c	c	c	Yes		Yes	Yes	Yes		c	c	a	Yes	a	c	a	c	c	Yes	Yes	Yes	c	c	c	Podidih
c	c	c	Yes		Yes	Yes	Yes		c	c	b	Yes	Yes	c	Yes	c	c	Yes	Yes	Yes	c	c	c	Podagaon
c	c	c	Yes	Yes	Yes	Yes	Yes		c	c	b	Yes	Yes	c	a	c	c	Yes	Yes	Yes	c	c	c	Ratawa
c	c	c	Yes		Yes	Yes	Yes		c	c	c	Yes	Yes	c	a	c	c	Yes	Yes	Yes	c	c	c	Lakhanpuri
c	c	c	Yes		Yes	Yes	Yes		c	c	c	Yes	a	c	a	c	c	Yes	Yes	Yes	c	c	c	Bhishampuri
c	c	c	Yes		Yes	Yes	Yes		c	c	b	Yes	a	c	b	c	c	Yes	Yes	Yes	c	c	c	Bhiragaon
c	a	Yes	Yes	Yes	Yes	Yes			a	a	a	Yes	Yes	a	a	a	a	Yes	Yes	Yes	a	Yes	a	Deopur
c	a	a	Yes	Yes	Yes	Yes			b	b	b	Yes	a	b	b	b	b	Yes	Yes	Yes	Yes	b	b	Bodsemra
c	a	a	Yes	Yes	Yes	Yes			c	c	a	Yes	Yes	a	a	a	c	Yes	Yes	Yes	Yes	a	c	Sirsida
c	a	a	a	a	Yes	Yes			c	c	a	Yes	a	a	a	c	c	Yes	Yes	Yes	Yes	a	c	Rawansinghi
																								2

n, If not available within the village , the distance range here facility is available is given).

1	2	92	93	94	95	96	97	98	99	100	101	102	Land Use					
													103	104	105	106	107	108
		Cinema / Video Hall	Public Library	Public Reading Room	Newspaper Supply	Assembly Polling station	Birth & Death Registration Office	Power Supply for Domestic Use (ED)	Power Supply for Agricultural Use (EAG)	Power Supply for Commercial Use (EC)	Power Supply for All Uses (EA)	Name	Distance range code i.e. a for < 5 Kms, b for 5-10 Kms and c for 10+ kms .	Forests	Area under Non-agricultural Uses	Barren and Un-cultivable land	Permanent Pastures and Other Grazing Lands	Land Under Miscellaneous Tree Crops etc.
63	Dongardula	b	b	Yes	Yes	Yes	Yes	No	No	No	Yes	Nagri	b	142	33.7	3.7	24.6	0
64	Bilbhaddar	b	b	Yes	Yes	Yes	Yes	Yes	Yes	No	No	Nagri	b	59.5	13.2	1	4.6	0
65	Chamedra	b	b	b	Yes	Yes	a	Yes	Yes	No	No	Nagri	b	21.9	3.3	0	9.3	0
66	Mukundpur	b	b	Yes	Yes	Yes	Yes	No	No	No	Yes	Nagri	b	22.7	25.4	176.2	66.9	0
67	Hardibhatha	a	a	Yes	Yes	Yes	Yes	Yes	Yes	No	No	Nagri	a	4.5	23.6	0	3.3	0
68	Biranpur	a	a	a	Yes	a	a	No	No	No	Yes	Nagri	a	0	12.3	0	5.8	0
69	Chhipali	a	a	Yes	Yes	Yes	Yes	No	No	No	Yes	Nagri	a	21.4	34	0	2.4	0
70	Sambalpur	a	a	a	Yes	Yes	a	No	No	No	Yes	Nagri	a	9.7	15.2	0	1.8	0
71	Amali	a	a	Yes	Yes	Yes	Yes	No	No	No	Yes	Nagri	a	2.4	13.8	0	2.4	0
72	Goregaon	b	b	Yes	Yes	Yes	Yes	No	No	No	Yes	Nagri	b	15.1	26.4	0.2	14.4	0
73	Farsiya	b	b	Yes	Yes	Yes	Yes	No	No	No	Yes	Nagri	b	5.9	32.4	0	31.5	0
74	Khudurpani	c	c	a	Yes	a	a	No	No	No	Yes	Nagri	c	11.7	22.9	2.2	10.1	0
75	Nirrabeda	c	c	a	Yes	a	a	No	No	No	Yes	Nagri	c	10.4	10.7	0	0.6	0
76	Bodra	c	c	Yes	Yes	Yes	Yes	No	No	No	Yes	Nagri	c	0	19.1	0	27	0
77	Samtara	b	b	a	Yes	Yes	a	No	No	No	Yes	Nagri	b	0	5.7	0	1.5	0
78	Tengna	b	b	a	Yes	b	a	No	No	No	Yes	Nagri	b	0	6.5	0	3.1	0
79	Sankra	b	b	Yes	Yes	Yes	Yes	No	No	No	Yes	Nagri	b	40.2	154.8	0	56.8	0
80	Bhothali	c	c	Yes	Yes	Yes	Yes	No	No	No	Yes	Nagri	c	3.2	15.9	0	11.7	0
81	Hinchhapur	b	b	Yes	Yes	Yes	a	No	No	No	Yes	Nagri	b	12.8	8.7	0	9.5	0
82	Sankrakup	b	b	a	Yes	a	a	No	No	No	Yes	Nagri	b	0	18.5	0	4.7	0
83	Nawagaon (Sankra)	c	c	Yes	Yes	Yes	Yes	No	No	No	Yes	Nagri	c	9	16.2	0	9.3	0
84	Umergaon	c	c	Yes	Yes	Yes	Yes	No	No	No	Yes	Nagri	c	86.2	79.4	0.8	47.3	0
85	Anjni	b	b	a	Yes	Yes	a	No	No	No	Yes	Nagri	b	1.8	7.3	0	3.2	0
86	Podidih	c	c	a	Yes	a	a	No	No	No	Yes	Nagri	c	37.7	14.3	0	3	0
87	Podagaon	c	c	Yes	Yes	Yes	Yes	No	No	No	Yes	Nagri	c	3.2	21	0	11.7	0
88	Ratawa	c	c	Yes	Yes	Yes	Yes	No	No	No	Yes	Nagri	c	2.1	31.7	0.3	2	0
89	Lakhanpuri	c	c	Yes	Yes	Yes	Yes	No	No	No	Yes	Nagri	c	3.3	17.8	0	17.1	0
90	Bhishampuri	c	c	a	Yes	b	a	No	No	No	Yes	Nagri	c	4.6	4.1	0	3.5	0
91	Bhiragaon	c	c	a	Yes	a	a	No	No	No	Yes	Nagri	c	24	5.9	0	11.4	0
92	Deopur	a	a	Yes	Yes	Yes	Yes	No	No	No	Yes	Nagri	a	4.2	32.1	0	10.6	0
93	Bodsemra	b	b	a	Yes	a	a	No	No	No	Yes	Nagri	b	0	10.2	0	8.7	0
94	Sirsida	c	c	Yes	Yes	Yes	Yes	No	No	No	Yes	Nagri	c	0	21.2	0	11.9	0
95	Rawansinghi	c	c	a	Yes	a	a	No	No	No	Yes	Nagri	c	0	9.8	0	10.9	0

Land Use											Name of three most important commodities manufactured				
Area (in hectares rounded up to one decimal place)						Area irrigated by source (in hectare).					First	Second	Third		
Culturable Waste Land	Fallow lands other than current fallows	Current Fallows	Net Area Sown	Total Irrigated Land Area	Total Un-irrigated Land Area	Canals (C)	Wells/Tube-wells(W/TW)	Tanks/Lakes(T/L)	Water Falls(WF)	Others(O)	First	Second	Third	Name of Village	Serial Number
109	110	111	112	113	114	115	116	117	118	119	120	121	122	2	1
0.5	0.5	0.2	451.4	11	440.4	0	11	0	0	0				Dongardula	63
6	2	3.4	127	90	37	90	0	0	0	0				Bilbhaddar	64
3	3.8	12.5	67.3	11	56.3	0	11	0	0	0				Chameda	65
0.9	0.9	0.6	324.9	32	292.9	32	0	0	0	0				Mukundpur	66
5	5.2	10	187.3	94	93.3	94	0	0	0	0				Hardibhatha	67
7	6	4.5	171.4	123	48.4	123	0	0	0	0				Biranpur	68
16.4	21.2	15.7	337.1	286.1	51	280	6.1	0	0	0				Chhipali	69
0	0	0	143.5	132.8	10.7	132.1	0.7	0	0	0				Sambalpur	70
0	3.4	5.6	95.4	92.4	3	91.4	1	0	0	0				Amali	71
0	0	5.5	250.3	147.2	103.1	146.4	0.8	0	0	0				Goregaon	72
0	0	19.5	530	222.8	307.2	210.4	12.4	0	0	0				Farsiya	73
8	0	3.3	142.4	6.2	136.1	0	6.2	0	0	0				Khudurpani	74
1.4	0.8	3	113.4	113.4	0	113.4	0	0	0	0				Nirrabeda	75
0.6	0	6.8	209.1	120	89.1	120	0	0	0	0				Bodra	76
0	0	2.5	170.2	169.7	0.5	169.7	0	0	0	0				Samtara	77
0.5	0	11.6	194.5	193.3	1.2	193.3	0	0	0	0				Tengna	78
4	1.4	0	932.2	845.5	86.8	845.5	0	0	0	0				Sankra	79
3.9	0	9.9	183.1	155.8	27.3	155.8	0	0	0	0				Bhothali	80
4.6	0	5.9	188.1	133.2	54.3	133.2	0	0	0	0				Hinchhapur	81
1.8	1.4	1.6	45.1	19.5	25.6	19.5	0	0	0	0				Sankrakup	82
2.5	1	2.3	208.4	40.4	162	40.4	0	0	0	0				Nawagaon (Sankra)	83
2.4	3.4	8.9	805.2	497	308.2	481	16	0	0	0				Umergaon	84
2.4	1.3	2.6	70.2	59.5	10.8	56.5	3	0	0	0				Anjni	85
2.1	1	1	85	56.6	28.5	54.6	2	0	0	0				Podidih	86
2	3.1	3	152.5	42	110.5	38	4	0	0	0				Podagaon	87
2.1	1	1.1	252.8	96	156.8	85	11	0	0	0				Ratawa	88
2.3	1.2	2.2	117.6	46	71.6	0	3	43	0	0				Lakhanpuri	89
2.2	1	2.1	71.2	30	41.2	0	0	30	0	0				Bhishampuri	90
1.9	1.2	1.4	60.6	24	36.6	0	0	24	0	0				Bhiragaon	91
1.1	0.8	9.5	155	146	9	146	0	0	0	0				Deopur	92
3.4	3.8	0.7	95.6	93	2.6	93	0	0	0	0				Bodsemra	93
1.6	2.8	3.8	200.9	197	3.9	197	0	0	0	0				Sirsida	94
1.4	1.9	5.6	133.6	130.6	3.6	130.6	0	0	0	0				Rawansinghi	95

Sr.No.	Name village	Location code no.	Total area of the village (in hectares rounded up to one decimal place)	Total population (2011 census)	Number of households (2011 census)	Number of educational amenities available. (If not available within the village , the distance range code viz; a for < 5 Kms, b for 5-10 Kms and c for 10+ kms of nearest place where facility is available is given).													
						Pre-Primary school (PP)	Primary school (P)	Middle school (M)	Secondary School (S)	Senior Secondary school (SS)	Degree college of arts science & commerce (ASC)	Engineering college(EC)	Medical college (MC)	Management institute (MI)	Polytechnic (PT)	Vocational training school /ITI	Non-formal training centre (NFTC)	Special school for disabled (SSD)	Others (specify)
1	2	3	4	5	6	7	8	9	10	11	12	13	14	15	16	17	18	19	20
96	Malhari	447268	290.5	1191	270		1	1	a	a	c	c	c	c	c	c	c	c	c
97	Khamharia	447269	391.1	1458	345		1	1	b	b	c	c	c	c	c	c	c	c	c
98	Mode	447270	258.4	903	187		1	1	a	a	b	c	c	c	c	a			c
99	Ranigaon	447271	148.1	652	186		1	1	a	a	b	c	c	c	c	b	c		c
100	Chhipalipara	447272	234.4	1221	297		2	1	a	a	b	c	c	c	c	b			c
101	Sihawa	447273	551.2	3359	769		11	2	1	1	b	c	c		c	b	c		c
102	Paikbhatha	447274	341.1	1278	281		1	1	a	a	c	c	c		c	c			c
103	Padampur	447275	165.2	579	132		1	a	b	b	c	c	c	c	c	c			c
104	Ghatula	447276	413.2	2600	636		2	2	1	b	c	c	c		c	c			c
105	Ghohopuri	447277	99.7	0	0														
106	Panderwahi	447278	182.8	397	92		1	a	a	a	c	c	c	c	c	c	c	c	c
107	Gadhongari Mal	447279	686.2	1570	385	c	4	1	1	a	c	c	c	c	c	c	c		c
108	Gadhongari Ryt	447280	242.2	911	187	c	1	a	a	b	c	c	c	c	c	c	c		c
109	Gidhawa	447281	207.5	979	206	c	1	1	a	b	c	c	c	c	c	c	c		c
110	Panwdwar	447282	278.4	1163	272	c	1	1	a	b	c	c	c	c	c	c	c		c
111	Kaspar Ryt	447283	1255.8	2982	612	c	9	2	1	b	c	c	c	c	c	c	c		c
112	Pandripani Ryt	447284	195.7	300	72		1	a	a	a	c	c	c	c	c	c	c		c
113	Pandripani Mal	447285	162.1	555	119		1	1	a	a	b	c	c	c	c	b			c
114	Bhejari Rawan	447286	43.7	182	50		1	a	a	a	c	c	c	c	c	c			c
115	Bhiterras	447287	480.3	1796	419	1	2	a	a	a	b	c	c	c	c	b			c
116	Semra	447288	282.9	2436	613		2	1	a	a	c	c	c	c	c	c	c		c
117	Latiyara	447289	168.1	348	84	c	1	a	a	b	c	c	c	c	c	c	c		c
118	Sahnikhar	447290	111.2	360	90	c	1	a	a	b	c	c	c	c	c	c	c		c
119	Charra	447291	271.8	612	145	c	1	1	a	a	c	c	c	c	c	c	c		c
120	Khadpathra	447292	235.1	497	118	c	1	1	a	a	c	c	c	c	c	c	c		c
121	Khutar	447293	43.8	144	36	c	1	a	a	a	c	c	c	c	c	c	c		c
122	Birgudi	447294	810	2536	597	c	3	1	1	1	c	c	c	c	c	c	c		c
123	Bhumka Mal	447295	71	624	133	c	1	a	a	a	c	c	c	c	c	c	c		c
124	Bhumka Ryt	447296	36.8	0	0														
125	Bem Ryt	447297	63.7	0	0														
126	Bem (Mal)	447298	242.6	0	0														
127	Belargaon	447299	742.7	4290	931	c	5	2	1	1	c	c	c	c	c	c			c
128	Dompadar	447300	94	524	110		2	a	a	a	c	c	c	c	c	c			c

Number of Medical Amenities available. (If not available within the village , the distance range code viz; a for < 5 Kms, b for 5-10 Kms and c for 10+ kms of nearest place where facility is available is given).											Number of Non-Government Medical Amenities available.					Availability of drinking water - Yes / No						Name village				
Community health centre (CHC)	Primary health centre (PHC)	Primary health sub centre (PHS)	Maternity and child welfare centre (MCW)	T.B. clinic (TBC)	Hospital-allopathic (HA)	Hospital-alternative medicine (HO)	Dispensary (D)	Veterinary hospital (VH)	Mobile health clinic (MHC)	Family welfare centre (FWC)	Charitable non Govt. hospital/Nursing home.	Medical practitioner with MBBS Degree	Medical practitioner with other degree	Medical practitioner with no degree	Traditional practitioner and faith healer .	Medicine Shop	Others	Tap water (Treated/Untreated)	Well water (Covered / Uncovered well)	Hand Pump	Tube wells / Bore well		Spring	River / Canal	Tank / Pond / Lake	Others
21	22	23	24	25	26	27	28	29	30	31	32	33	34	35	36	37	38	39	40	41	42	43	44	45	46	2
c	c	a	c	c			c	c	c	c	0	0	0	0	0	0	0	No	Yes	Yes	No	No	Yes	Yes	No	Malhari
c	b	1	c	c			b	b	c	c	0	0	0	0	1	0	0	No	Yes	Yes	No	No	No	Yes	No	Khamharia
a	a	a	a	a	a	a	a	a	a	a	0	0	0	0	0	0	0	No	Yes	Yes	No	No	No	Yes	No	Mode
b	b	1	b	b			b	b	b	b	0	0	0	0	0	0	0	No	Yes	Yes	No	No	Yes	Yes	No	Ranigaon
b	a	1	b	a	b	b	b	a	b	b	0	0	0	0	0	0	0	Yes	Yes	Yes	Yes	No	No	Yes	No	Chhipalipara
b	1	1	1	a			a	b	b		0	0	1	0	0	0	0	No	Yes	Yes	Yes	No	Yes	Yes	No	Sihawa
c	a	a	a	a	a	c	a	c	c		0	0	1	1	0	0	0	No	Yes	Yes	No	No	No	Yes	No	Paikbhatha
c	b	a	b	b	b	c	b	c	c		0	2	0	0	0	0	0	No	Yes	Yes	No	No	No	Yes	No	Padampur
c	b	1	b	b	b	c	1	c	c		0	0	5	0	0	1	0	No	Yes	Yes	No	No	Yes	Yes	No	Ghatula
																										Ghoghopuri
c	b	a	a	c	b	c	a	c	c		0	0	0	0	0	0	0	No	Yes	Yes	No	No	Yes	Yes	No	Panderwahi
c	a	1	1	a	c	c	a	c	c		0	0	2	0	0	0	0	No	Yes	Yes	No	No	No	Yes	No	Gadhongari Mal
c	b	a	a	b	c	c	b	c	c		0	0	0	0	0	0	0	No	Yes	Yes	No	No	No	Yes	No	Gadhongari Ryt
c	b	a	a	b	c	c	b	c	c		0	0	0	0	0	0	0	No	Yes	Yes	No	No	No	Yes	No	Gidhawa
c	b	1	1	b	c	c	b	c	c		0	0	1	0	0	0	0	Yes	Yes	Yes	No	No	No	Yes	No	Panwdwar
c	c	1	1	b	c	c	b	c	c		0	0	2	0	0	0	0	Yes	Yes	Yes	Yes	No	No	Yes	No	Kaspur Ryt
c	c	a	c	c	c	c	a	c	c		0	0	0	0	0	0	0	No	Yes	Yes	No	No	No	Yes	No	Pandripani Ryt
b	a	1	a	b	1	b	b	b	b		0	0	0	0	0	0	0	No	Yes	Yes	No	No	No	Yes	No	Pandripani Mal
c	c	a	c	c	c	c	a	c	c		0	0	0	0	0	0	0	No	Yes	Yes	No	No	Yes	Yes	No	Bhejari Rawan
b	b	1	b	b	b	b	b	b	b		0	0	2	0	0	2	0	No	Yes	Yes	No	No	No	Yes	No	Bhiterras
c	c	1	c	c	c	c	1	c	c		0	0	3	0	0	0	0	Yes	Yes	Yes	Yes	No	Yes	Yes	No	Semra
c	b	a	b	c	c	c	b	c	c		0	0	0	0	0	0	0	No	Yes	Yes	No	No	No	Yes	No	Latiyara
c	b	a	a	b	c	c	b	c	c		0	0	0	0	0	0	0	No	Yes	Yes	No	No	Yes	Yes	No	Sahnikhar
c	a	a	a	a	c	a	a	a	a		0	0	0	0	0	0	0	No	Yes	Yes	No	No	No	Yes	No	Charra
c	b	1	c	c	c	c	b	c	c		0	0	0	0	0	0	0	No	Yes	Yes	Yes	No	Yes	Yes	No	Khadpathra
c	b	a	c	c	c	c	a	c	c		0	0	0	0	0	0	0	Yes	Yes	Yes	No	No	Yes	Yes	No	Khutar
c	b	1	c	c	c	c	a	c	c		0	0	3	0	0	0	0	Yes	Yes	Yes	Yes	No	Yes	Yes	No	Birgudi
c	a	b	a	a	c	c	a	c	c		0	0	0	0	0	0	0	No	Yes	Yes	No	No	Yes	Yes	No	Bhumka Mal
																										Bhumka Ryt
																										Bem Ryt
																										Bem (Mal)
c	1	1	1	1	c	c	1	c	c		0	0	2	0	1	3	0	Yes	Yes	Yes	Yes	No	No	Yes	No	Belargaon
c	a	a	a	a	c	c	a	c	c		0	0	0	0	0	0	0	No	Yes	Yes	No	No	Yes	Yes	No	Dompadar

Sr.No.	Name village	Availability of toilet & others Yes / No				Communication and transport facilities (If amenities available code -Yes is given except for Village Pin Code ,If not available within the village , the distance range code viz; a for < 5 Kms, b for 5-10 Kms and c for 10+ kms of nearest place where facility is available is given).																
		Community toilet including bath.	Community toilet excluding bath.	Rural sanitary mart or sanitary hardware outlet available near the village.	Community bio- gas or recycle of waste for productive use.	Post office(PO)	Sub post office (SPO)	Post & Telegraph office (P&TO)	Village Pin Code	Telephones (Land lines)	Public call office (PCO)	Mobile phone coverage	Internet cafes/ Common service centre (CSC)	Private courier facility	Bus service (Public & Private)	Railway stations	Auto/Modified Autos	Taxis and Vans	Tractors	Cycle-pulled rickshaws(Manual & Machine driven)	Carts driven by animals	Sea /River ferry service
1	2	47	48	49	50	51	52	53	54	55	56	57	58	59	60	61	62	63	64	65	66	67
96	Malhari	No	No	No	No	c	c	c	493778	a	a	Yes	c	c	Yes	c	c	a	Yes	Yes		
97	Khamharia	No	No	No	No	Yes	c	Yes	493778	b	b	Yes	c	c		c	c	b	Yes	Yes		
98	Mode	No	No	No	No	a	a	a	496220	a	a	Yes	a	a	Yes	c	c	a	Yes	Yes		
99	Ranigaon	No	No	No	No	b	b	b	493778	a	a	Yes	b	b	Yes	c	b	a	Yes	Yes		
100	Chhipalipara	No	No	No	No	b	b	b	493554	a	a	a	b	b	Yes	c	b	Yes	Yes	Yes		
101	Sihawa	No	No	No	No	Yes	Yes	b	493554	Yes	Yes	Yes	b	b	Yes	c	b	Yes	Yes	Yes		
102	Paikbhatha	No	No	No	No	c	c	c	493778	a	a	c	a	c	Yes	c	c	Yes	Yes	Yes		
103	Padampur	No	No	No	No	c	c	c	493778	a	a	a	a	c		c	c	Yes	Yes	Yes		
104	Ghatula	No	No	No	No	Yes	Yes	c	493778	Yes	Yes	Yes	Yes	c	Yes	c	c	Yes	Yes	Yes		
105	Ghoghopuri																					
106	Panderwahi	No	No	No	No	c	c	c	493778	a	a	Yes	a	c		c	c	a	a	Yes		
107	Gadhdongari Mal	No	No	No	No	Yes	c	c	493778	Yes	Yes	Yes	c	c	Yes	c	c	Yes	Yes	Yes		
108	Gadhdongari Ryt	No	No	No	No	Yes	c	c	493778	Yes	a	c	c	c		c	c	a	Yes	Yes		
109	Gidhawa	No	No	No	No	Yes	c	c	493778	Yes	Yes	Yes	c	c	Yes	c	c	a	Yes	Yes		
110	Panwdwar	No	No	No	No	c	c	c	493778	Yes	a	Yes	c	c	Yes	c	c	a	Yes	Yes		
111	Kasur Ryt	No	No	No	No	Yes	c	c	493778	Yes	Yes	Yes	c	c	Yes	c	c	b	Yes	Yes		
112	Pandripani Ryt	No	No	No	No	c	c	c	493773	c	c	Yes	c	c		c	c	a	a	Yes		
113	Pandripani Mal	No	No	No	No	b	b	b	493778	b	a	Yes	b	b		c	b	Yes	a	Yes		
114	Bhejari Rawan	No	No	No	No	c	c	c	491881	c	c	Yes	c	c	Yes	c	c	Yes	a	Yes		
115	Bhitteras	No	No	No	No	b	b	b	493554	b	b	Yes	b	b	Yes	c	c	Yes	Yes	Yes		
116	Semra	No	No	No	No	Yes	c	c	491444	Yes	Yes	Yes	c	c	Yes	c	c	Yes	Yes	Yes		
117	Latiyara	No	No	No	No	c	c	c	491444	Yes	a	Yes	c	c		c	c	a	Yes	Yes		
118	Sahnikhar	No	No	No	No	c	c	c	491444	Yes	a	Yes	c	c		c	c	a	Yes	Yes		
119	Charra	No	No	No	No	a	a	a	491881	Yes	a	Yes	a	a		c	a	a	Yes	Yes		
120	Khadpathra	No	No	No	No	c	c	c	493778	a	a	Yes	c	c		c	c	a	Yes	Yes		
121	Khutar	No	No	No	No	c	c	c	493778	a	a	Yes	c	c	Yes	c	c	Yes	Yes	Yes		
122	Birgudi	No	No	No	No	Yes	c	c	493778	Yes	Yes	Yes	c	c	Yes	c	c	Yes	Yes	Yes		
123	Bhumka Mal	No	No	No	No	c	c	c	493778	Yes	a	Yes	c	c		c	c	a	Yes	Yes		
124	Bhumka Ryt																					
125	Bem Ryt																					
126	Bem (Mal)																					
127	Belargaon	No	No	No	No	Yes	c	a	493778	Yes	Yes	Yes	c	c	Yes	c	c	Yes	Yes	Yes		
128	Dompadar	No	No	No	No	c	c	c	493778	Yes	a	Yes	c	c		c	c	a	Yes	Yes		

Village connected to highways,village roads, banks & credit societies (If amenities available code -Yes is given, If not available within the village , the distance range code viz; a for < 5 Kms, b for 5-10 Kms and c for 10+ kms of nearest place where facility is available is given).

Availability of miscellaneous facilities (If amenities available code -Yes is given, If not available within the village , the distance range code viz; a for < 5 Kms, b for 5-10 Kms and c for 10+ kms of nearest place where facility is available is given).

68	69	70	71	72	73	74	75	76	77	78	79	80	81	82	83	84	85	86	87	88	89	90	91	
Connected to national highway(NH)	Connected to state highway(SH)	Connected to major district road (MDR)	Connected to others district road	Pucca roads	Kutchcha roads	Water bounded macadam(WBM) roads	Navigable waterway (river/canal)(NW)	Footpaths (FP)	Commercial & Co-operative Banks	ATM	Agricultural Credit Societies	Self-Help Group (SHG)	Public distribution system (PDS) shop	Mandis / Regular market	Weekly Haat	Agricultural marketing society	Centres	Anganwadi Centre (Nutritional Centres)	Others (Nutritional Centres)	ASHA (Accredited Social Health Activist)	Community centre with/without TV	Sports Field,	Sports Club / Recreation Centre	
c	a	Yes	Yes	Yes	Yes	Yes		c	c	a	Yes	Yes	a	a	a	c	Yes	Yes	Yes	Yes	Yes	c	Malhari	
c	c	b	b	Yes	Yes	Yes		b	c	c	Yes	Yes	c	b	c	c	Yes	Yes	Yes	c	Yes	c	Khamharia	
c	Yes	Yes	Yes	Yes	Yes	Yes		a	a	a	Yes	b	a	a	a	a	Yes	Yes	Yes	a	Yes	a	Mode	
c	a	Yes	Yes	Yes	Yes	Yes		b	b	b	Yes	a	b	a	b	b	Yes	Yes	Yes	a	a	b	Ranigaon	
b	Yes	Yes	Yes	Yes	Yes	Yes		b	b	a	Yes	Yes	b	a	b	b	Yes	Yes	Yes	b	Yes	b	Chhipalipara	
a	Yes	Yes	Yes	Yes	Yes	Yes		Yes	b	Yes	Yes	a	b	Yes	a	b	Yes	Yes	Yes	b	Yes	b	Sihawa	
a	a	a	Yes	Yes	Yes	Yes		a	c	c	Yes	Yes	c	a	a	c	Yes	Yes	Yes	c	Yes	c	Paikbhatha	
a	a	a	Yes	Yes	Yes	Yes		b	c	c	Yes	a	b	Yes	b	c	Yes	Yes	Yes	c	a	c	Padampur	
b	b	Yes	Yes	Yes	Yes	Yes		b	c	c	Yes	Yes	Yes	Yes	b	c	Yes	Yes	Yes	c	Yes	c	Ghatula	
																							Ghoghopuri	
b	b	b	Yes	Yes	a	Yes		b	c	b	Yes	a	Yes	a	b	c	Yes	Yes	Yes	c	a	c	Panderwahi	
c	c	c	Yes	Yes	Yes	Yes		a	c	a	Yes	Yes	c	Yes	a	c	Yes	Yes	Yes	Yes	Yes	c	Gadhdongari Mal	
c	c	c	a	a	Yes	Yes		b	c	b	Yes	a	c	a	b	c	Yes	Yes	Yes	Yes	c	c	Gadhdongari Ryt	
c	b	b	Yes	Yes	Yes	Yes		b	c	b	Yes	a	c	a	b	c	Yes	Yes	Yes	a	c	c	Gidhawa	
c	b	b	Yes	Yes	Yes	Yes		b	c	b	Yes	Yes	c	a	b	c	Yes	Yes	Yes	Yes	c	c	Panwdwar	
c	c	c	Yes	Yes	Yes	Yes		b	c	b	Yes	Yes	c	Yes	b	c	Yes	Yes	Yes	Yes	Yes	c	Kaspur Ryt	
c	c	a	a	a	Yes	Yes		c	c	c	Yes	a	c	a	c	c	Yes	Yes	Yes	c	a	c	Pandripani Ryt	
a	a	a	Yes	Yes	Yes	Yes		a	b	c	Yes	a	b	a	b	b	Yes	Yes	Yes	b	a	b	Pandripani Mal	
c	c	Yes	Yes	Yes	Yes	Yes		c	c	c	Yes	a	c	a	c	c	Yes	Yes	Yes	c	a	c	Bhejari Rawan	
c	Yes	Yes	Yes	Yes	Yes	Yes		Yes	b	Yes	Yes	Yes	b	a	b	b	Yes	Yes	Yes	b	a	b	Bhiterras	
c	c	Yes	Yes	Yes	Yes	Yes		c	c	c	Yes	Yes	c	Yes	c	c	Yes	Yes	Yes	c	Yes	c	Semra	
c	b	a	a	a	Yes	Yes		a	c	a	Yes	Yes	c	a	a	c	Yes	Yes	Yes	Yes	c	c	Latiyara	
c	b	b	a	a	Yes	Yes		a	c	a	Yes	a	c	a	a	c	Yes	Yes	Yes	a	c	c	Sahnikhar	
c	a	a	Yes	Yes	Yes	Yes		a	a	a	Yes	a	Yes	a	a	c	Yes	Yes	Yes	a	a	a	Charra	
c	a	a	Yes	Yes	Yes	Yes		c	c	c	Yes	a	c	a	c	c	Yes	Yes	Yes	a	c	c	Khadpathra	
c	Yes	Yes	Yes	Yes				c	c	c	Yes	a	c	a	c	c	Yes	Yes	Yes	a	c	c	Khutar	
c	Yes	Yes	Yes	Yes	Yes	Yes		c	c	c	Yes	Yes	c	a	c	c	Yes	Yes	Yes	Yes	Yes	c	Birgudi	
c	c	c	Yes	Yes	Yes	Yes		a	c	a	Yes	a	c	a	a	c	Yes	Yes	Yes	a	c	c	Bhumka Mal	
																							Bhumka Ryt	
																							Bem Ryt	
																							Bem (Mal)	
c	c	Yes	Yes	Yes	Yes	Yes		Yes	c	Yes	Yes	Yes	c	Yes	Yes	c	Yes	Yes	Yes	Yes	Yes	c	Belargaon	
c	c	c	Yes	Yes	Yes	Yes		a	c	a	Yes	a	c	a	a	c	Yes	Yes	Yes	a	c	c	Dompadar	

n, If not available within the village , the distance range here facility is available is given).

Availability of electricity (Yes/No)

Land Use

Nearest Town

Area under different types of land use

1	2	92	93	94	95	96	97	98	99	100	101	102	103	Land Use				
														104	105	106	107	108
		Cinema / Video Hall	Public Library	Public Reading Room	Newspaper Supply	Assembly Polling station	Birth & Death Registration Office	Power Supply for Domestic Use (ED)	Power Supply for Agricultural Use (EAG)	Power Supply for Commercial Use (EC)	Power Supply for All Uses (EA)	Name	Distance range code i.e. a for < 5 Kms, b for 5-10 Kms and c for 10+ kms .	Forests	Area under Non-agricultural Uses	Barren and Un-cultivable land	Permanent Pastures and Other Grazing Lands	Land Under Miscellaneous Tree Crops etc.
96	Malhari	c	c	Yes	Yes	Yes	Yes	No	No	No	Yes	Nagri	c	0	31.5	0	8.3	0
97	Khamharia	c	c	Yes	Yes	Yes	Yes	No	No	No	Yes	Nagri	c	0.1	19	0	5.8	0
98	Mode	a	a	b	Yes	Yes	b	Yes	Yes	No	No	Nagri	a	0	16.8	0	3.4	0
99	Ranigaon	b	b	a	Yes	Yes	Yes	No	No	No	Yes	Nagri	b	0	9	0	1.5	0
100	Chhipalipara	b	Yes	Yes	Yes	Yes	Yes	No	No	No	Yes	Nagri	b	35	29	0	5.8	0
101	Sihawa	b	Yes	Yes	Yes	Yes	Yes	No	No	No	Yes	Nagri	b	0	74	6.5	13.5	0
102	Paikbhatha	c	Yes	Yes	Yes	Yes	Yes	No	No	No	Yes	Nagri	c	0.5	17.4	3.3	19	0
103	Padampur	c	c	a	Yes	Yes	a	No	No	No	Yes	Nagri	c	6.9	0.6	0	5.9	0
104	Ghatula	c	Yes	Yes	Yes	Yes	Yes	No	No	No	Yes	Nagri	c	10.3	48.4	0.1	27.6	0
105	Ghoghopuri											Nagri	c	0	3.8	0	0	0
106	Panderwahi	c	c	a	Yes	a	a	No	No	No	Yes	Nagri	c	0	27.8	0	3.8	0
107	Gadhdongari Mal	c	c	Yes	Yes	Yes	Yes	No	No	No	Yes	Nagari	c	47.2	81.8	9.5	25.9	0
108	Gadhdongari Ryt	c	c	Yes	Yes	Yes	Yes	Yes	Yes	No	No	Nagari	c	9.4	24.3	0	10.8	0
109	Gidhawa	c	c	a	Yes	Yes	a	Yes	Yes	No	No	Nagari	c	4.8	13.1	0	5.6	0
110	Panwdwar	c	c	Yes	Yes	Yes	Yes	No	No	No	Yes	Nagari	c	11	44.7	27	10.6	0
111	Kasur Ryt	c	c	Yes	Yes	Yes	Yes	No	No	No	Yes	Nagari	c	15.3	93.7	163	19.2	0
112	Pandripani Ryt	c	c	a	Yes	a	a	No	No	No	Yes	Nagri	c	20.3	27.3	30.7	3.2	0
113	Pandripani Mal	b	b	a	Yes	Yes	a	No	No	No	Yes	Nagri	b	0	7.5	7.3	15.1	0.1
114	Bhejari Rawan	c	c	a	Yes	a	a	No	No	No	Yes	Nagri	c	0	7.5	0.1	4.4	0
115	Bhiterras	b	b	Yes	Yes	Yes	Yes	No	No	No	Yes	Nagri	b	17.5	49.2	0.8	10.5	0
116	Semra	c	c	Yes	Yes	Yes	Yes	No	No	No	Yes	Nagri	c	8.7	34.1	0.2	3.8	0.1
117	Latiyara	c	c	Yes	Yes	Yes	Yes	Yes	Yes	No	No	Nagari	c	21.8	29.7	0	6.4	0
118	Sahnikhar	c	c	a	Yes	a	a	Yes	Yes	No	No	Nagari	c	0	12.3	0	5	0
119	Charra	a	a	a	Yes	Yes	a	Yes	Yes	No	No	Nagari	a	6.5	11.9	0	26.3	0
120	Khadpathra	c	c	a	Yes	a	a	Yes	Yes	No	No	Nagari	c	10.5	7	5.7	1.5	0
121	Khutar	c	c	a	Yes	a	a	Yes	Yes	No	No	Nagari	c	0	3.8	0.6	1	0
122	Birgudi	c	c	Yes	Yes	Yes	Yes	No	No	No	Yes	Nagri	c	0	47.8	431.4	4.5	0
123	Bhumka Mal	c	c	a	Yes	Yes	a	Yes	Yes	No	No	Nagari	c	0	8.9	0	0.2	0
124	Bhumka Ryt											Nagri	c	0	29.5	0	0	0
125	Bem Ryt											Nagri	c	0	63.7	0	0	0
126	Bem (Mal)											Nagri	c	0	242.6	0	0	0
127	Belargaon	c	c	Yes	Yes	Yes	Yes	No	No	No	Yes	Nagri	c	7.7	153.8	0	13.1	0
128	Dompadar	c	c	Yes	Yes	Yes	a	Yes	Yes	No	No	Nagari	c	0.1	12.8	0	3	0

Land Use											Name of three most important commodities manufactured				Serial Number
Area (in hectares rounded up to one decimal place)						Area irrigated by source (in hectare).					First	Second	Third		
Culturable Waste Land	Fallow lands other than current fallows	Current Fallows	Net Area Sown	Total Irrigated Land Area	Total Un-irrigated Land Area	Canals (C)	Wells/Tube-wells(W/TW)	Tanks/Lakes(T/L)	Water Falls(WF)	Others(O)	First	Second	Third	Name of Village	Serial Number
109	110	111	112	113	114	115	116	117	118	119	120	121	122	2	1
1.8	1.6	0.5	246.7	242	4.7	242	0	0	0	0				Malhari	96
1	0	0	365.2	359.1	6.1	349	10	0	0	0				Khamharia	97
1.1	0	0	237.1	235.2	1.8	225	10.2	0	0	0				Mode	98
2.7	1	0.7	133.2	128	5.2	128	0	0	0	0				Ranigaon	99
2.4	2.2	1	159	32.6	126.4	27.6	5.1	0	0	0				Chhipalipara	100
2.3	0.8	0.6	453.4	354.8	98.6	354.8	0	0	0	0				Sihawa	101
7.2	8.2	3.1	282.5	215.8	66.7	215.8	0	0	0	0				Paikbhatha	102
2.9	1.2	1	146.6	103.9	39.3	103.9	0	0	0	0				Padampur	103
1	1	0.2	324.7	263.2	61.5	263.2	0	0	0	0				Ghatula	104
0.7	0.2	0.2	94.8	94.8	0	90.3	4.5	0	0	0				Ghoghopuri	105
1	0.6	0.3	149.3	105.8	43.5	105.8	0	0	0	0				Panderwahi	106
11.4	17.8	3.7	488.9	76.4	412.5	76.4	0	0	0	0				Gadhdongari Mal	107
5.9	6.2	1.5	184.2	78	106.2	73.4	4.5	0	0	0				Gadhdongari Ryt	108
0.6	3.7	15.1	164.7	128.7	36	122.3	6.4	0	0	0				Gidhawa	109
3.6	0.6	3.1	177.8	153.4	24.3	140	13.4	0	0	0				Panwdwar	110
35.3	24.8	40.1	864.5	69.7	794.8	61.7	6	0	0	2				Kaspur Ryt	111
4.9	3.2	1.1	105	39	60	39	0	0	0	0				Pandripani Ryt	112
1.3	3	0.6	127.1	94.5	32.6	88.2	6.3	0	0	0				Pandripani Mal	113
0.9	0.6	0.4	29.8	9	20.8	0	9	0	0	0				Bhejari Rawan	114
6.1	6.3	5.4	384.5	31.3	353.2	18.2	13.1	0	0	0				Bhiterras	115
8	4.1	2	221.9	57	164.1	57	0	0	0	0				Semra	116
3.2	2.3	1.2	103.6	16.5	87.1	0	16.5	0	0	0				Latiyara	117
1.8	0.8	0.5	90.9	74	16.9	62.1	11.9	0	0	0				Sahnikhar	118
1.7	1.2	0.6	223.5	160.6	62.8	160.6	0	0	0	0				Charra	119
2.6	5	4.4	198.3	0	198.3	0	0	0	0	0				Khadpathra	120
1.5	4	1.4	31.5	0	31.5	0	0	0	0	0				Khutar	121
4.4	3	6	312.8	0	312.8	0	0	0	0	0				Birgudi	122
2	3.9	3.2	52.8	5.4	47.4	5	0	0	0	0.4				Bhumka Mal	123
0.2	0	0	7.1	0	7.1	0	0	0	0	0				Bhumka Ryt	124
0	0	0	0	0	0	0	0	0	0	0				Bem Ryt	125
0	0	0	0	0	0	0	0	0	0	0				Bem (Mal)	126
3.1	7.6	6.7	550.6	514.4	36.2	437.2	72.7	0	0	4.5				Belargaon	127
0.3	0.2	1	76.4	70.3	6.1	42.9	18.3	0	0	9				Dompadar	128

Sr.No.	Name village	Location code no.	Total area of the village (in hectares rounded up to one decimal place)	Total population (2011 census)	Number of households (2011 census)	Number of educational amenities available. (If not available within the village , the distance range code viz; a for < 5 Kms, b for 5-10 Kms and c for 10+ kms of nearest place where facility is available is given).													
						Pre-Primary school (PP)	Primary school (P)	Middle school (M)	Secondary School (S)	Senior Secondary school (SS)	Degree college of arts science & commerce (ASC)	Engineering college(EC)	Medical college (MC)	Management institute (MI)	Polytechnic (Pt)	Vocational training school /ITI	Non-formal training centre (NFTC)	Special school for disabled (SSD)	Others (specify)
1	2	3	4	5	6	7	8	9	10	11	12	13	14	15	16	17	18	19	20
129	Nawagaon	447301	585	1759	390		3	1	a	a	c	c	c	c	c	c			c
130	Kekradongri	447302	212.7	53	9	c	a	b	b	c	c	c	c	c	c	c			c
131	Thamali	447303	201.5	210	47	c		1	b	b	c	c	c	c	c	c			c
132	Deokhut	447304	0	0	0														
133	Kormud	447305	182.5	429	109	c		1	a	a	c	c	c	c	c	c			c
134	Sonpur	447306	0	0	0														
135	Sonpurbharri	447307	102.6	0	0														
136	Banora Mal	447308	0	0	0														
137	Banora Ryt	447309	173.1	92	19	c	a	a	a	a	c	c	c	c	c	c			c
138	Bhursidongri	447310	298.1	1743	417	c		1	1	a	b	c	c	c	c	c	c		c
139	Borbandha	447311	556.8	1416	324	c		1	1	a	b	c	c	c	c	c	c		c
140	Aamgaon	447312	327.7	1448	396	c		2	1	1	b	c	c	c	c	c	c		c
141	Amali	447313	144.9	142	28	c		1	a	a	b	c	c	c	c	c	c		c
142	Ghurawad	447314	529.1	2343	530	c		1	1	1	a	c	c	c	c	c	c	c	c
143	Jaitpuri	447315	271.5	696	142	c		1	a	b	c	c	c	c	c	c			c
144	Borai	447316	383	1262	311	b		2	1	1	a	c	c	c	c	c	c		c
145	Mainpur	447317	179.4	687	163	b		1	1	a	a	c	c	c	c	c	c		c
146	Ghutkel	447318	501.8	1340	295	1		1	1	1	1	c	c	c	c	c	c		c
147	Likhama	447319	281.2	1439	354	a		2	a	a	a	c	c	c	c	c	c		c
148	Baniyadih	447320	227.6	379	86	b		1	1	a	a	c	c	c	c	c	c		c
149	Tumdebahar	447321	163.1	336	80	c		1	1	1	c	c	c	c		c	c		c
150	Gayatabharri	447322	47.2	135	41	c		1	a	a	c	c	c	c	c	c	c		c
151	Arjuni	447323	93.5	173	48			1	1	a	c	c	c	c	c	c	c		c
152	Basin	447324	80.7	78	14	c		1	b	b	c	c	c	c	c	c	c		c
153	Belarbahra	447325	378.3	957	232	c		1	1	a	c	c	c	c	c	c	c		c
154	Mechka	447326	272	1365	332	c		2	1	a	c	c	c	c	c	c	c		c
155	Khalgarh	447327	170.7	132	41	c		1	a	b	c	c	c	c	c	c	c		c
156	Kaslor	447328	0	59	15														
157	Barpadar	447329	0	70	15														
158	Boirgaon	447330	18.4	93	28	c		1	c	c	c	c	c	c	c	c	c		c
159	Amabahar	447331	241	718	172	c		1	1	b	c	c	c	c	c	c	c		c
160	Madamsilli	447332	93.7	402	93	c		2	a	b	b	b	c	c	c	c	c		c
161	Lahsunvahi	447333	114.4	427	94	c		1	a	a	a	c	c	c	c	c	c		c

Number of Medical Amenities available. (If not available within the village , the distance range code viz; a for < 5 Kms, b for 5-10 Kms and c for 10+ kms of nearest place where facility is available is given).											Number of Non-Government Medical Amenities available.					Availability of drinking water - Yes / No					Name village					
Community health centre (CHC)	Primary health centre (PHC)	Primary health sub centre (PHS)	Maternity and child welfare centre (MCW)	T.B. clinic (TBC)	Hospital-allopathic (HA)	Hospital-alternative medicine (HO)	Dispensary (D)	Veterinary hospital (VH)	Mobile health clinic (MHC)	Family welfare centre (FWC)	Charitable non Govt. hospital/Nursing home.	Medical practitioner with MBBS Degree	Medical practitioner with other degree	Medical practitioner with no degree	Traditional practitioner and faith healer .	Medicine Shop	Others	Tap water (Treated/Untreated)	Well water (Covered / Uncovered well)	Hand Pump		Tube wells / Bore well	Spring	River / Canal	Tank / Pond / Lake	Others
21	22	23	24	25	26	27	28	29	30	31	32	33	34	35	36	37	38	39	40	41	42	43	44	45	46	2
c	a	1	a	a	c	c	a	c	c	c	0	0	1	0	0	0	0	No	Yes	Yes	No	No	No	Yes	No	Nawagaon
c	c	c	c	c	c	c	c	c	c	c	0	0	0	0	0	0	0	No	No	Yes	No	No	No	Yes	No	Kekradongri
c	c	c	c	c	c	c	c	c	c	c	0	0	0	0	0	0	0	No	Yes	Yes	No	No	No	No	No	Thamali
c	c	c	c	c	c	c	a	c	c	c	0	0	0	0	0	0	0	Yes	Yes	Yes	No	No	Yes	No	No	Deokhut
c	c	c	c	c	c	c	a	c	c	c	0	0	0	0	0	0	0	Yes	Yes	Yes	No	No	Yes	No	No	Kormud
c	a	a	a	a	c	c	a	c	c	c	0	0	0	0	0	0	0	No	No	Yes	No	No	Yes	No	No	Sonpur
c	b	1	b	c	c	c	b	c	c	c	0	0	0	0	0	0	0	Yes	Yes	Yes	Yes	No	Yes	Yes	No	Sonpurbharri
c	b	a	b	c	c	c	b	c	c	c	0	0	0	0	0	0	0	Yes	Yes	Yes	Yes	No	No	Yes	No	Banora Mal
c	b	a	b	c	c	c	b	c	c	c	0	0	0	0	0	0	0	Yes	Yes	Yes	Yes	No	No	Yes	No	Banora Ryt
c	b	a	c	c	a	b	b	c	c	c	0	0	0	0	0	0	0	No	Yes	Yes	No	No	No	Yes	No	Bhursidongri
c	b	1	a	c	c	c	b	b	c	c	0	0	0	0	0	0	0	Yes	Yes	Yes	Yes	No	No	Yes	No	Borbandha
c	b	a	c	c	c	b	b	c	c	c	0	0	0	0	0	0	0	Yes	Yes	Yes	Yes	No	No	Yes	No	Aamgaon
c	1	1	c	c	c	c	1	c	c	c	0	0	1	0	0	1	0	No	Yes	Yes	No	No	No	Yes	No	Amali
c	c	b	b	c	c	c	b	c	c	c	0	0	0	0	0	0	0	No	Yes	Yes	Yes	No	No	Yes	No	Ghurawad
c	c	1	1	c	c	c	a	c	c	c	0	0	2	0	0	0	0	No	Yes	Yes	No	No	No	Yes	No	Jaitpuri
c	c	a	c	c	c	c	a	c	c	c	0	0	0	0	0	0	0	No	Yes	Yes	No	No	No	Yes	No	Borai
c	c	b	b	c	c	c	b	c	c	c	0	0	0	0	0	0	0	No	Yes	Yes	No	No	No	Yes	No	Mainpur
c	c	1	1	c	c	c	a	c	c	c	0	0	2	0	0	0	0	No	Yes	Yes	No	No	No	Yes	No	Ghutkel
c	c	a	c	c	c	c	a	c	c	c	0	0	0	0	0	0	0	No	Yes	Yes	No	No	No	Yes	No	Likhama
c	c	b	b	c	c	c	b	c	c	c	0	0	0	0	0	0	0	No	Yes	Yes	No	No	No	Yes	No	Baniyadh
c	c	1	c	c	c	c	a	c	c	c	0	0	0	1	1	0	0	No	Yes	Yes	No	No	Yes	Yes	No	Tumdibahar
c	c	a	c	c	c	c	a	c	c	c	0	0	0	0	0	0	0	No	Yes	Yes	Yes	No	No	Yes	No	Gayatabharri
c	c	a	c	c	c	c	a	c	c	c	0	0	0	1	0	0	0	Yes	Yes	Yes	No	No	No	Yes	No	Arjuni
c	c	b	c	c	c	c	b	c	c	c	0	0	0	1	1	0	0	No	Yes	Yes	No	No	No	Yes	No	Basin
c	c	1			c	c	1	c	c	c	0	0	0	1	0	0	0	No	Yes	Yes	Yes	No	Yes	Yes	No	Belarbahra
c	c	a	c	c	c	c	a	c	c	c	0	0	0	1	1	0	0	No	Yes	Yes	No	Yes	Yes	Yes	No	Mechka
c	c	a	c	c	c	c	b	c	c	c	0	0	0	1	0	0	0	No	Yes	Yes	Yes	No	No	Yes	No	Khalgarh
c	c										0	0	0	0	0	0	0	No	Yes	Yes	No	No	No	No	No	Kaslor
c	c										0	0	0	0	0	0	0	No	No	Yes	No	No	Yes	No	No	Barpadar
c	c	b	c	c							0	0	0	0	0	0	0	No	Yes	Yes	No	No	No	No	No	Boirgaon
c	c	c	c	c	c	c	a	c	c	c	0	0	0	1	1	0	0	Yes	Yes	Yes	No	No	Yes	Yes	No	Amabahar
c	c	c	c	c	c	c	c	c	c	c	0	0	0	0	0	0	0	No	Yes	Yes	Yes	No	Yes	Yes	No	Madamsilli
c	a	a	a	c			a	a	c	c	0	0	0	0	0	0	0	No	Yes	Yes	Yes	No	Yes	Yes	No	Lahsunvahi

Sr.No.	Name village	Availability of toilet & others Yes / No				Communication and transport facilities (If amenities available code -Yes is given except for Village Pin Code ,If not available within the village , the distance range code viz; a for < 5 Kms, b for 5-10 Kms and c for 10+ kms of nearest place where facility is available is given).																
		Community toilet including bath.	Community toilet excluding bath.	Rural sanitary mart or sanitary hardware outlet available near the village.	Community bio- gas or recycle of waste for productive use.	Post office(PO)	Sub post office (SPO)	Post & Telegraph office (P&TO)	Village Pin Code	Telephones (Land lines)	Public call office (PCO)	Mobile phone coverage	Internet cafes/ Common service centre (CSC)	Private courier facility	Bus service (Public & Private)	Railway stations	Auto/Modified Autos	Taxis and Vans	Tractors	Cycle-pulled rickshaws(Manual & Machine driven)	Carts driven by animals	Sea /River ferry service
1	2	47	48	49	50	51	52	53	54	55	56	57	58	59	60	61	62	63	64	65	66	67
129	Nawagaon	No	No	No	No	c	c	c	493778	Yes	a	Yes	c	c	c	c	a	Yes	Yes			
130	Kekradongri	No	No	No	No	c	c	c	493778	c	c	Yes	c	c	c	c	b	a	Yes			
131	Thamali	No	No	No	No	c	c	c	493778	c	c	Yes	c	c	c	c	b	Yes	Yes			
132	Deokhut																					
133	Kormud	No	No	No	No	c	c	c	493778	a	a	Yes	c	c	c	c	a	a	Yes			
134	Sonpur																					
135	Sonpurbharri																					
136	Banora Mal																					
137	Banora Ryt	No	No	No	No	c	c	c	493778	Yes	a	Yes	c	c	c	c	a	Yes	Yes			
138	Bhursidongri	No	No	No	No	Yes	c	c	493778	b	b	Yes	b	c	c	c	b	Yes	Yes			
139	Borbandha	No	No	No	No	c	c	c	493778	c	c	Yes	c	c	c	c	b	Yes	Yes			
140	Aamgaon	No	No	No	No	c	c	c	493778	b	b	Yes	c	c	c	c	b	Yes	Yes			
141	Amali	No	No	No	No	Yes	c	c	493773	b	b	Yes	c	c	c	c	b	Yes	Yes			
142	Ghurawad	No	No	No	No	Yes	c	c	493778	b	b	Yes	c	c	c	c	b	Yes	Yes			
143	Jaitpuri	No	No	No	No	c	c	c	493778	b	b	Yes	c	c	c	c	b	Yes	Yes			
144	Borai	No	No	No	No	c	c	c	494347	Yes	Yes	Yes	c	c	Yes	c	c	Yes	c	Yes		
145	Mainpur	No	No	No	No	c	c	c	494347	b	b	b	c	c	c	c	b	Yes	Yes			
146	Ghutkel	No	No	No	No	Yes	c	c	494347	a	a	Yes	c	c	c	c	a	Yes	Yes			
147	Likhama	No	No	No	No	c	c	c	494347	a	a	Yes	c	c	c	c	c	Yes	Yes			
148	Baniyadih	No	No	No	No	c	c	c	494347	b	b	Yes	c	c	c	c	b	Yes	Yes	Yes		
149	Tumdibahar	No	No	No	No	c	c	c	493778	c	c	c	c	c	Yes	c	c	Yes	Yes	c		
150	Gayatabharri	No	No	No	No	c	c	c	493778	c	c	c	c	c	Yes	c	c	Yes	Yes	c		
151	Arjuni	No	No	No	No	c	c	c	493773	c	c	c	c	c	Yes	c	c	Yes	Yes	b		
152	Basin	No	No	No	No	Yes	c	c	493778	c	c	c	c	c	Yes	c	c	Yes	c	b		
153	Belarbahra	No	No	No	No	Yes	c	c	493778	c	c	c	c	c	Yes	c	c	c	Yes	b		
154	Mechka	No	No	No	No	Yes	c	c	496440	c	c	c	c	c	Yes	c	c	Yes	Yes	Yes		
155	Khalgarh	No	No	No	No	c	c	c	496440	c	c	c	c	c	c	c	b	b	b			
156	Kaslor	No	No	No	No	c	c	c	493778	c	c	c	c	c	c	c	c	c	c	b		
157	Barpadar	No	No	No	No	c	c	c	493778	c	c	c	c	c	c	c	c	c	c	b		
158	Boirgaon	No	No	No	No	c	c	c	493778	b	c	c	c	c	c	c	c	c	c	b		
159	Amabahar	No	No	No	Yes	c	c	c	494665	c	c	c	c	c	c	c	c	Yes	c			
160	Madamsilli	No	No	No	No	c	c	c	493773	b	b	Yes	b	c	Yes	c	c	c	Yes	Yes		
161	Lahsunvahi	No	No	No	No	c	c	c	493773	a	a	Yes	c	c	c	c	a	Yes	Yes			

Village connected to highways,village roads, banks & credit societies (If amenities available code -Yes is given, If not available within the village , the distance range code viz; a for < 5 Kms, b for 5-10 Kms and c for 10+ kms of nearest place where facility is available is given).

Availability of miscellaneous facilities (If amenities available code -Yes is given, If not available within the village , the distance range code viz; a for < 5 Kms, b for 5-10 Kms and c for 10+ kms of nearest place where facility is available is given).

68	69	70	71	72	73	74	75	76	77	78	79	80	81	82	83	84	85	86	87	88	89	90	91	
Connected to national highway(NH)	Connected to state highway(SH)	Connected to major district road (MDR)	Connected to others district road	Pucca roads	Kutcha roads	Water bounded macadam(WBM) roads	Navigable waterway (river/canal)(NW)	Footpaths (FP)	Commercial & Co-operative Banks	ATM	Agricultural Credit Societies	Self-Help Group (SHG)	Public distribution system (PDS) shop	Mandis / Regular market	Weekly Haat	Agricultural marketing society	Centres	Anganwadi Centre (Nutritional Centres)	Others (Nutritional Centres)	ASHA (Accredited Social Health Activist)	Community centre with/without TV	Sports Field,	Sports Club / Recreation Centre	
c	c	c	Yes	Yes	Yes	Yes			a	c	a	Yes	a	c	a	a	c	Yes	Yes	Yes	Yes	c	c	Nawagaon
c	b	b	b	b		Yes			c	c	c	a	b	c	c	c	c	a	Yes	a	c	c	c	Kekradongri
c	b	b	b	b	Yes	Yes			c	c	c	Yes	b	c	c	c	c	Yes	Yes	Yes	c	c	c	Thamali
																								Deokhut
c	c	c	a	a	a	Yes			c	c	c	Yes	c	c	c	c	c	Yes	Yes	Yes	c	c	c	Kormud
																								Sonpur
																								Sonpurbharri
																								Banora Mal
c	c	c	Yes	Yes	Yes	Yes			a	c	a	Yes	a	c	a	a	c	Yes	Yes	Yes	a	c	c	Banora Ryt
c	c	c	Yes	Yes	Yes	Yes			b	c	c	Yes	Yes	c	Yes	c	c	Yes	Yes	Yes	c	c	c	Bhursidongri
c	c	c	Yes	Yes	Yes	Yes			c	c	c	Yes	a	c	a	c	c	Yes	Yes	Yes	a	a	a	Borbandha
c	c	c	Yes	Yes	Yes	Yes			b	c	c	Yes	Yes	c	Yes	c	c	Yes	Yes	Yes	c	Yes	c	Aamgaon
c	c	c	a	a	Yes	Yes			c	c	c	Yes	a	c	a	c	c	Yes	Yes	Yes	c	c	c	Amali
c	c	c	Yes	Yes	a	Yes			b	c	c	Yes	Yes	c	Yes	b	c	Yes	Yes	Yes	c	Yes	c	Ghurawad
c	c	c	Yes	Yes	a	Yes			b	c	c	Yes	a	c	a	b	c	Yes	Yes	Yes	c	c	c	Jaitpuri
c	Yes	Yes	a	Yes	Yes	Yes			c	c	c	Yes	Yes	c	Yes	Yes	c	Yes	Yes	Yes	Yes	Yes	Yes	Borai
c	b	c	a	a	Yes	Yes			c	c	Yes	Yes	Yes	c	b	a	c	Yes	Yes	Yes	Yes	Yes	b	Mainpur
c	a	a	a	Yes	Yes	Yes			Yes	c	Yes	Yes	Yes	c	Yes	Yes	c	Yes	Yes	Yes	a	Yes	a	Ghutkel
c	a	a	a	Yes	Yes	Yes			c	c	c	Yes	a	c	a	a	c	Yes	Yes	Yes	Yes	Yes	a	Likhama
c	b	b	a	a	Yes	Yes			c	c	c	Yes	a	c	b	a	c	Yes	Yes	Yes	a	a	b	Baniyadih
c	Yes	Yes	c	Yes	Yes	Yes	c		c	c	c	Yes	c	c	Yes	c	c	Yes	Yes	Yes	c	Yes	c	Tumdibahar
c	Yes	Yes	Yes	Yes	Yes	Yes	c		c	c	c	Yes	a	c	a	c	c	Yes	Yes	Yes	c	c	c	Gayatabharri
c	Yes	Yes	Yes	Yes	Yes		c		c	c	c	Yes	a	c	a	c	c	Yes	Yes	Yes	c	c	c	Arjuni
c	Yes	Yes	Yes	Yes	Yes		c		c	c	c	Yes	b	c	b	c	b	b	Yes	Yes	c	c	c	Basin
c	a	a	a	Yes	Yes	Yes	c		c	c	c	Yes	Yes	c	Yes	c	c	Yes	Yes	Yes	Yes	c	c	Belarbahra
c	a	Yes	b	Yes	Yes	Yes	c		c	c	c	Yes	Yes	c	Yes	c	c	Yes	Yes	Yes	c	c	c	Mechka
c	a	a	a	a	Yes	Yes	c		c	c	c	Yes	a	c	b	c	c	Yes	Yes	Yes	a	c	c	Khalgarh
c	c	c	c	c	Yes				c	c	c	c	b	Yes	Yes	c	c	Yes	Yes	Yes	c	c	c	Kaslor
c	c	c	c	c			Yes		c	c	c	c	b	Yes	Yes	c	c	Yes	Yes	Yes	c	c	c	Barpadar
c	b	c	Yes	Yes	Yes				c	c	c	c	c	c	c	c	c	Yes	Yes	Yes	c	c	c	Boirgaon
c	c	c	c	c	Yes	b	c		c	c	c	Yes	a	c	a	c	Yes	Yes	Yes	Yes	c	c	c	Amabahar
c	b	Yes	Yes	Yes	Yes	Yes			c	c	c	Yes	a	c	a	c	c	Yes	Yes	Yes	c	c	c	Madamsilli
c	a	c	Yes	Yes	Yes				a	c	c	Yes	a	c	a	c	c	Yes	Yes	Yes	c	b	c	Lahsunvahi
																								2

n, If not available within the village , the distance range here facility is available is given). Availability of electricity (Yes/No) Land Use Nearest Town Area under different types of land use

1	2	92	93	94	95	96	97	98	99	100	101	102	Land Use					
													103	104	105	106	107	108
		Cinema / Video Hall	Public Library	Public Reading Room	Newspaper Supply	Assembly Polling station	Birth & Death Registration Office	Power Supply for Domestic Use (ED)	Power Supply for Agricultural Use (EAG)	Power Supply for Commercial Use (EC)	Power Supply for All Uses (EA)	Name	Distance range code i.e. a for < 5 Kms, b for 5-10 Kms and c for 10+ kms .	Forests	Area under Non-agricultural Uses	Barren and Un-cultivable land	Permanent Pastures and Other Grazing Lands	Land Under Miscellaneous Tree Crops etc.
129	Nawagaon	c	c	Yes	Yes	Yes	Yes	Yes	Yes	No	No	Nagari	c	25.9	60.7	0.1	13.8	0
130	Kekradongri	c	c	b	c	b	b	Yes	Yes	No	No	Nagari	c	0	185.6	24.9	0	0
131	Thamali	c	c	b	Yes	b	b	Yes	Yes	No	No	Nagari	c	6.2	154.3	14.8	0	1.1
132	Deokhut											Nagari	c	0	0	0	0	0
133	Kormud	c	c	c	Yes	c	Yes	No	No	No	Yes	Nagari	c	8.5	69.8	9.8	0	0
134	Sonpur											Nagari	c	0	0	0	0	0
135	Sonpurbharri											Nagari	c	98.9	0	0	0	0
136	Banora Mal											Nagari	c	0	0	0	0	0
137	Banora Ryt	c	c	a	c	a	a	Yes	Yes	No	No	Nagari	c	0	157.4	0	0	0
138	Bhursidongri	c	c	Yes	Yes	Yes	Yes	No	No	No	Yes	Nagari	c	12.9	42.1	6.2	13.6	0
139	Borbandha	c	c	a	Yes	Yes	a	No	No	No	Yes	Nagari	c	3.4	48.4	24.6	31.6	0
140	Aamgaon	c	c	Yes	Yes	Yes	Yes	No	No	No	Yes	Nagari	c	3.9	36.1	28	2.4	0
141	Amali	c	c	a	Yes	a	a	No	No	No	Yes	Nagari	c	0.8	0.6	8.5	3.7	0
142	Ghurawad	c	c	Yes	Yes	Yes	Yes	No	No	No	Yes	Nagari	c	17.4	37.5	11.4	19.2	0
143	Jaitpuri	c	c	Yes	Yes	Yes	Yes	No	No	No	Yes	Nagari	c	26	13.4	0.3	9	0
144	Borai	c	c	Yes	Yes	Yes	Yes	No	No	No	Yes	Nagari	c	50.8	18.6	0.1	37.1	0
145	Mainpur	c	c	Yes	Yes	Yes	Yes	No	No	No	Yes	Nagari	c	51.2	7.5	0	16.6	0
146	Ghutkel	c	c	Yes	Yes	Yes	Yes	No	No	No	Yes	Nagari	c	157	13	0	24.8	0
147	Likhama	c	c	Yes	Yes	Yes	Yes	No	No	No	Yes	Nagari	c	3.8	22	0	26.3	0
148	Baniyadih	c	c	a	c	Yes	a	No	No	No	Yes	Nagari	c	85	7.6	0	18.3	0
149	Tumdibahar	c	c	Yes	Yes	a	a	Yes	Yes	No	No	Nagari	c	20	16.8	0	0	0
150	Gayatabharri	c	c	Yes	Yes	a	a	Yes	Yes	No	No	Nagari	c	0.2	0.4	0	0.7	0
151	Arjuni	c	c	Yes	Yes	a	a	Yes	Yes	No	No	Nagari	c	43.2	6.8	0	0	0
152	Basin	c	c	Yes	Yes	b	b	No	No	No	Yes	Nagari	c	31.3	8.2	0	9.3	0
153	Belarabaha	c	c	Yes	Yes	Yes	Yes	No	No	No	Yes	Nagari	c	45	26.6	0	31.8	0
154	Mechka	c	c	Yes	Yes	Yes	Yes	No	No	No	Yes	Nagari	c	14.6	34.3	0	34.6	0
155	Khalgarh	c	c	Yes	c	a	a	Yes	Yes	No	No	Nagari	c	59.9	6.5	0.1	2	0
156	Kaslur	c	c		c	Yes	Yes	No	No	No	No	Nagari	c	0	0	0	0	0
157	Barpadar	c	c		c	Yes	Yes	No	No	No	No	Nagari	c	0	0	0	0	0
158	Boirgaon	c	c	c	c	c	c	No	No	No	No	Nagari	c	0	2.2	0	0	0
159	Amabaha	c	c	Yes	c	Yes	a	No	No	No	No	Nagari	c	24.9	8.7	0	16.4	0
160	Madamsilli	c	c	a	Yes	Yes	a	No	No	No	Yes	Nagari	c	0	4.5	0.2	4	0.1
161	Lahsunvahi	c	c	c	Yes	Yes	a	Yes	No	No	No	Nagari	c	14.2	14.2	2	0	3

Land Use											Name of three most important commodities manufactured				
Area (in hectares rounded up to one decimal place)						Area irrigated by source (in hectare).					First	Second	Third		
Culturable Waste Land	Fallow lands other than current fallows	Current Fallows	Net Area Sown	Total Irrigated Land Area	Total Un-irrigated Land Area	Canals (C)	Wells/Tube-wells(W/TW)	Tanks/Lakes(T/L)	Water Falls(WF)	Others(O)	120	121	122	2	1
109	110	111	112	113	114	115	116	117	118	119					
3.6	11.9	1	468.1	252.2	216	191.4	45.2	0	0	15.5				Nawagaon	129
1.4	0	0	0.8	0	0.8	0	0	0	0	0				Kekradongri	130
1.7	0.7	1.2	21.6	2	19.6	0	0	0	0	2				Thamali	131
0	0	0	0	0	0	0	0	0	0	0				Deokhut	132
0	0	0	94.5	0	94.5	0	0	0	0	0				Kormud	133
0	0	0	0	0	0	0	0	0	0	0				Sonpur	134
0	0	0	3.7	0	3.7	0	0	0	0	0				Sonpurbharri	135
0	0	0	0	0	0	0	0	0	0	0				Banora Mal	136
0.3	0	0	15.4	15.4	0	4.6	9.6	0	0	1.3				Banora Ryt	137
1.1	6.4	0.4	215.4	109.2	106.2	0	54.6	54.6	0	0				Bhursidongri	138
5.9	34.9	0.4	407.6	214.3	193.3	207.2	7.1	0	0	0				Borbandha	139
2.9	9.2	0.4	244.8	162.8	82.1	162.8	0	0	0	0				Aamgaon	140
2.2	1.4	0	127.9	67.6	60.2	67.6	0	0	0	0				Amali	141
14.8	3.6	1.2	424	11.2	412.7	0	11.2	0	0	0				Ghurawad	142
2.7	9.9	0.9	209.3	0	209.3	0	0	0	0	0				Jaitpuri	143
0	6.6	21.1	248.7	6.3	242.4	0	6.3	0	0	0				Borai	144
0	2.6	11.8	89.7	3	86.7	0	3	0	0	0				Mainpur	145
0	5.4	13.1	288.5	18	280.5	0	18	0	0	0				Ghutkel	146
0	21.7	1	206.4	6.4	200	0	6.4	0	0	0				Likhama	147
0	3.8	16	96.8	2.8	94	0	2.8	0	0	0				Baniyadih	148
3.1	1	2.8	119.3	5.2	114.1	0	5.2	0	0	0				Tumdibahar	149
0.2	1.2	1.1	43.4	1.4	42	0	1.4	0	0	0				Gayatabharri	150
0.9	1.2	3	38.4	2.4	36	0	2.4	0	0	0				Arjuni	151
1.5	0.4	1.4	28.6	5.3	23.3	0	5.3	0	0	0				Basin	152
10.9	10.6	14.6	238.8	41	197.8	0	41	0	0	0				Belarbahra	153
4.8	5.2	5.5	173	133.3	39.7	133.3	0	0	0	0				Mechka	154
12.5	12.2	14.4	63.1	5.6	57.5	0	5.6	0	0	0				Khalgarh	155
0	0	0	0	0	0	0	0	0	0	0				Kaslur	156
0	0	0	0	0	0	0	0	0	0	0				Barpadar	157
0	0	0	16.2	0	16.2	0	0	0	0	0				Boirgaon	158
2.1	4.2	2.3	182.5	5.3	177.2	0	5.3	0	0	0				Amabahar	159
3	5.2	1	75.7	2.7	73	0	0	0	0	2.7				Madamsilli	160
4	0	3	74	35	39	30	5	0	0	0				Lahsunvahi	161

Sr.No.	Name village	Location code no.	Total area of the village (in hectares rounded up to one decimal place)	Total population (2011 census)	Number of households (2011 census)	Number of educational amenities available. (If not available within the village , the distance range code viz; a for < 5 Kms, b for 5-10 Kms and c for 10+ kms of nearest place where facility is available is given).													
						Pre-Primary school (PP)	Primary school (P)	Middle school (M)	Secondary School (S)	Senior Secondary school (SS)	Degree college of arts science & commerce (ASC)	Engineering college(EC)	Medical college (MC)	Management institute (MI)	Polytechnic (Pt)	Vocational training school /ITI	Non-formal training centre (NFTC)	Special school for disabled (SSD)	Others (specify)
1	2	3	4	5	6	7	8	9	10	11	12	13	14	15	16	17	18	19	20
162	Gedrapara	447334	52	128	29	c	1	a	a	c	c	c	c	c	c	c	c	c	c
163	Khadadah	447335	184.8	342	69	c	1	b	b	b	c	c	c	c	c	c	c	c	c
164	Kurmajhar	447336	58.5	102	27	c	1	a	a	b	c	c	c	c	c	c	c	c	c
165	Basikhai	447337	222.4	288	62	c	1	a	a	b	c	c	c	c	c	c	c	c	c
166	Dokal	447338	218.6	432	108	c	1	a	a	c	c	c	c	c	c	c	c	c	c
167	Khairbhari	447339	252.8	555	114	c	1	a	b	b	c	c	c	c	c	c	c	c	c
168	Palgaon	447340	137.6	348	70		1	b	b	b	c	c	c	c	c	c	c	c	c
169	Kauhabahra	447341	301.7	1711	436	c	1	a	a	a	c	c	c	c	c	c	c	c	c
170	Kohinpara	447342	122.6	304	81	c	1	a	a	a	c	c	c	c	c	c	c	c	c
171	Guhannala	447343	310.3	883	152	c	1	2	a	a	c	c	c	c	c	c	c	c	c
172	Neginala	447344	234.2	385	92	c	1	b	b	b	c	c	c	c	c	c	c	c	c
173	Govindpur	447345	298.8	696	142	c	1	1	a	a	c	c	c	c	c	c	c	c	c
174	Dabgaon	447346	454.2	484	105	c	1	a	a	b	c	c	c	c	c	c	c	c	c
175	Saraitola	447347	115.6	345	73	c	1	b	b	b	c	c	c	c	c	c	c	c	c
176	Koli Yari	447348	254.2	1015	208	c	1	a	a	a	c	c	c	c	c	c	c	c	c
177	Munaikera	447349	172	453	107		1	a	c	c	c	c	c	c	c	c	c	c	c
178	Dugli	447350	303.1	1301	303		3	1	1	1	c	c	c	c	c	c	c	c	c
179	Mohmalla (Bandha)	447351	248.7	508	97	c	1	1	a	a	c	c	c	c	c	c	c	c	c
180	Kouhapani Alias Ganjkanhar	447352	406.2	502	110	c	1	a	b	b	c	c	c	c	c	c	c	c	c
181	Dinkarpur	447353	290.8	771	165		1	1	a	a	c	c	c	c	c	c	c	c	c
182	Deogaon	447354	85	380	88		1	1	c	c	c	c	c	c	c	c	c	c	c
183	Jabarra	447355	134.2	458	117		1	1	c	c	c	c	c	c	c	c	c	c	c
184	Kharka	447356	159.9	339	78		1	b	c	c	c	c	c	c	c	c	c	c	c
185	Chargaon	447357	211.8	496	100		1	1	c	c	c	c	c	c	c	c	c	c	c
186	Matiya Bahra	447358	337.1	267	56		1	c	c	c	c	c	c	c	c	c	c	c	c
187	Bhainsamuda	447359	200.6	463	99		1	1	c	c	c	c	c	c	c	c	c	c	c
188	Chandan Bahra	447360	116.8	234	59	c	1	1	b	b	c	c	c	c	c	c	c	c	c
189	Ghorigaon	447361	75.1	235	58	c	1	1	b	b	c	c	c	c	c	c	c	c	c
190	Lilanj	447362	2298.8	199	44	b	1	a	b	b	c	c	c	c	c	c	c	c	c
191	Mauhabahra	447363	502	894	194	b	1	1	b	b	c	c	c	c	c	c	c	c	c
192	Gahna Siyar	447364	508.8	271	62	b	1	a	b	b	c	c	c	c	c	c	c	c	c
193	Farasgaon	447365	684.8	256	63	c	1	1	c	c	c	c	c	c	c	c	c	c	c
194	Thothajhariya	447366	791.5	261	57	c	1	a	c	c	c	c	c	c	c	c	c	c	c

Number of Medical Amenities available. (If not available within the village , the distance range code viz; a for < 5 Kms, b for 5-10 Kms and c for 10+ kms of nearest place where facility is available is given).					Number of Non-Government Medical Amenities available.					Availability of drinking water - Yes / No					Name village											
Community health centre (CHC)	Primary health centre (PHC)	Primary health sub centre (PHS)	Maternity and child welfare centre (MCW)	T.B. clinic (TBC)	Hospital-allopathic (HA)	Hospital-alternative medicine (HO)	Dispensary (D)	Veterinary hospital (VH)	Mobile health clinic (MHC)	Family welfare centre (FWC)	Charitable non Govt. hospital/Nursing home.	Medical practitioner with MBBS Degree	Medical practitioner with other degree	Medical practitioner with no degree		Traditional practitioner and faith healer .	Medicine Shop	Others	Tap water (Treated/Untreated)	Well water (Covered / Uncovered well)	Hand Pump	Tube wells / Bore well	Spring	River / Canal	Tank / Pond / Lake	Others
21	c	c	a	c	c			c	c	c	0	0	0	0	0	0	0	No	Yes	Yes	No	No	No	Yes	No	Gedrapara
22	c	a	a	b	b		b	c	c	c	0	0	0	0	0	0	0	No	Yes	Yes	Yes	No	No	Yes	No	Khadadah
23	c	a	a	a	a			c	c	c	0	0	0	0	0	0	0	No	Yes	Yes	No	No	No	Yes	No	Kurmajhar
24	c	b	b	b	b			c	c	c	0	0	0	0	0	0	0	No	Yes	Yes	No	No	No	Yes	No	Basikhai
25	c	a	1	a	a			c	c	c	0	0	0	0	0	0	0	No	Yes	Yes	No	No	No	Yes	No	Dokal
26	c	b	a	b	c			b	c	c	0	0	0	0	0	0	0	No	Yes	Yes	Yes	No	Yes	Yes	No	Khairbhari
27	c	b	b	b	b			b	c	c	0	0	0	0	1	0	0	Yes	Yes	Yes	No	No	No	Yes	No	Palgaon
28	c	a		c	c		c	a	c	c	0	0	0	0	0	0	0	No	Yes	Yes	Yes	No	No	Yes	No	Kauhahabra
29	c	b	a	a	b		b	a	c	c	0	0	0	0	0	0	0	Yes	Yes	Yes	No	No	No	Yes	No	Kohinpara
30	c	a	1	c	c		c	a	c	c	0	0	1	0	0	0	0	No	Yes	Yes	Yes	No	No	Yes	No	Guhannala
31	c	b	b	b	c			b	c	c	0	0	0	0	0	0	0	Yes	Yes	Yes	Yes	No	Yes	Yes	No	Neginala
32	c	a	c	a	c			a	c	c	0	0	0	0	0	0	0	Yes	Yes	Yes	Yes	No	Yes	Yes	No	Govindpur
33	c	c	1	c	c		c	b	c	c	0	0	0	0	0	0	0	No	Yes	Yes	Yes	No	Yes	Yes	No	Dabgaon
34	c	b	c	c	c			c	b	c	0	0	0	0	0	0	0	No	Yes	Yes	No	No	No	Yes	No	Saraitola
35	c	a	1	c	c			c	a	c	0	0	0	0	0	0	0	No	Yes	Yes	No	No	No	Yes	No	Koli Yari
36	c	c	b	c	c		c	c	c	c	0	0	0	0	2	0	0	Yes	Yes	Yes	Yes	No	No	Yes	No	Munaikera
37	c	1	1	1	1			1	1	c	0	0	0	0	0	0	0	Yes	Yes	Yes	Yes	No	No	Yes	No	Dugli
38	c	a	c	c	c		c	c	c	c	0	0	0	0	0	0	0	No	Yes	Yes	Yes	No	No	Yes	No	Mohmalla (Bandha)
39	c	c	1	c	c		c	c	c	c	0	0	0	0	0	0	0	Yes	Yes	Yes	Yes	No	No	Yes	No	Kouhapani Alias Ganjkanhar
40	c	a	c	a	a			a	c	c	0	0	0	0	0	0	0	Yes	Yes	Yes	Yes	No	No	Yes	No	Dinkarapur
41	c	c	b	c	c		c	c	c	c	0	0	0	0	2	0	0	Yes	Yes	Yes	Yes	No	No	Yes	No	Deogaon
42	c	c	1	c	c			c	c	c	0	0	0	0	1	0	0	Yes	Yes	Yes	Yes	No	Yes	Yes	No	Jabarra
43	c	c	b	c	c			c	c	c	0	0	0	0	0	0	0	Yes	Yes	Yes	Yes	No	Yes	Yes	No	Kharka
44	c	c	b	c	c			c	c	c	0	0	0	0	0	0	0	Yes	Yes	Yes	Yes	No	Yes	Yes	No	Chargaon
45	c	c	a	c	c			c	c	c	0	0	0	0	0	0	0	No	Yes	Yes	Yes	No	No	Yes	No	Matiya Bahra
46	c	c	1	c	c		c	c	c	c	0	0	0	0	0	0	0	Yes	Yes	Yes	No	No	No	No	No	Bhainsamuda
47	c	b	c	c	c		1	c	c	c	0	0	0	0	0	0	0	No	Yes	Yes	Yes	No	Yes	Yes	No	Chandan Bahra
48	c	b	b	c	c			b	c	c	0	0	0	0	0	0	0	No	Yes	Yes	No	No	Yes	Yes	No	Ghorigaon
49	c	b	b	c	c		b	b	c	c	0	0	0	0	0	0	0	No	Yes	Yes	No	No	Yes	Yes	No	Lilanj
50	c	b	a	c	c		b	b	c	c	0	0	0	0	0	0	0	Yes	Yes	Yes	Yes	No	No	Yes	No	Mauhahabra
51	c	b	b	c	c		a	b	c	c	0	0	0	0	0	0	0	Yes	Yes	Yes	Yes	No	No	Yes	No	Gahna Siyar
52	c	c	c	c	c		c	c	c	c	0	0	0	0	0	0	0	No	Yes	Yes	No	No	No	Yes	No	Farasgaon
53	c	c	c	c	c		c	c	c	c	0	0	0	0	0	0	0	No	Yes	Yes	No	No	Yes	Yes	No	Thothajhariya

Sr.No.	Name village	Availability of toilet & others Yes / No				Communication and transport facilities (If amenities available code -Yes is given except for Village Pin Code ,If not available within the village , the distance range code viz; a for < 5 Kms, b for 5-10 Kms and c for 10+ kms of nearest place where facility is available is given).																
		Community toilet including bath.	Community toilet excluding bath.	Rural sanitary mart or sanitary hardware outlet available near the village.	Community bio- gas or recycle of waste for productive use.	Post office(PO)	Sub post office (SPO)	Post & Telegraph office (P&TO)	Village Pin Code	Telephones (Land lines)	Public call office (PCO)	Mobile phone coverage	Internet cafes/ Common service centre (CSC)	Private courier facility	Bus service (Public & Private)	Railway stations	Auto/Modified Autos	Taxis and Vans	Tractors	Cycle-pulled rickshaws(Manual & Machine driven)	Carts driven by animals	Sea /River ferry service
1	2	47	48	49	50	51	52	53	54	55	56	57	58	59	60	61	62	63	64	65	66	67
162	Gedrapara	No	No	No	No	c	c	c	493773	c	c	c	c	c	c	c	c	c	a		Yes	
163	Khadadah	No	No	No	No	c	c	c	493773	c	c	c	c	c	Yes	c	c	c	Yes		Yes	
164	Kurmajhar	No	No	No	No	c	c	c	493773	a	c	c	c	a		c	c	c	a		Yes	
165	Basikhai	No	No	No	No	c	c	c	493773	c	c	b	c	b		c	c	c	Yes		Yes	
166	Dokal	No	No	No	No	c	c	c	493773	c	c	c	c	c		c	c	c	Yes		Yes	
167	Khairbhari	No	No	No	No	c	c	c	493773	b	b	b	c	c	Yes	c	c	b	b		Yes	
168	Palgaon	No	No	No	No	c	c	c	493773	b	b	c	c	c		c	c	b	c		Yes	
169	Kauhahabra	No	No	No	No	c	a	c	493773	c	c	c	c	c	Yes	c	c	Yes	Yes		Yes	
170	Kohinpara	No	No	No	No	c	c	c	493773	a	a	b	c	c		c	c	a	a		Yes	
171	Guhannala	No	No	No	No	c	c	c	493773	a	a	Yes	c	c	Yes	c	c	c	Yes		Yes	
172	Neginala	No	No	No	No	c	c	c	493773	Yes	b	Yes	b	c		c	c	b	Yes		Yes	
173	Govindpur	No	No	No	No	c	c	c	493773	a	a	a	c	c		c	c	a	a		Yes	
174	Dabgaon	No	No	No	No	c	c	c	493778	b	b	Yes	c	c	Yes	c	c	a	a		Yes	
175	Saraitola	No	No	No	No	c	b	c	493773	c	c	Yes	c	c		c	c	a	a		Yes	
176	Koli Yari	No	No	No	No	c	a	c	493773	c	c	c	c	c		c	c	a	a		Yes	
177	Munaikera	No	No	No	No	Yes	c	c	493773	c	c	c	c	c		c	c	Yes	c		Yes	
178	Dugli	No	No	No	No	Yes	Yes	c	493773	Yes	Yes	c	c	c	Yes	c	c	c	c		Yes	
179	Mohmalla (Bandha)	No	No	No	No	c	c	c	493773	a	a	b	c	c	Yes	c	c	c	a		Yes	
180	Kouhapani Alias Ganjkanhar	No	No	No	No	c	c	c	493773	c	b	c	c	c		c	c	c	a		Yes	
181	Dinkarpur	No	No	No	No	c	c	c	493773	a	a	c	c	c		c	c	a	c		Yes	
182	Deogaon	No	No	No	No	c	c	c	493773	c	c	c	c	c		c	c	c	c		b	
183	Jabarra	No	No	No	No	c	c	c	493773	c	c	c	c	c		c	c	c	Yes		Yes	
184	Kharka	No	No	No	No	c	c	c	493778	c	c	c	c	c		c	c	c	b		Yes	
185	Chargaon	No	No	No	No	c	c	c	493778	c	c	c	c	c		c	c	c	c		Yes	
186	Matiya Bahra	No	No	No	No	c	c	c	493778	c	c	c	c	c		c	c	c	c		Yes	
187	Bhainsamuda	No	No	No	No	c	c	c	493778	c	c	c	c	c		c	c	c	c	Yes	Yes	
188	Chandan Bahra	No	No	No	No	c	Yes	c	493778	Yes	b	b	c	c		c	c	b	Yes		Yes	
189	Ghorgaon	No	No	No	No	c	c	c	493778	b	b	c	c	c		c	c	b	b		Yes	
190	Lilanj	No	No	No	No	c	c	c	496220	b	b	Yes	c	c		c	b	b	Yes	Yes	Yes	
191	Mauhahabra	No	No	No	No	c	c	c	496445	c	a	Yes	c	c		c	c	a	a	Yes	Yes	
192	Gahna Siyar	No	No	No	No	c	c	c	496220	c	b	Yes	c	c		c	c	b	Yes	Yes	Yes	
193	Farasgaon	No	No	No	No	c	c	c	493778	c	c	Yes	c	c		c	c	c	c		Yes	
194	Thothajhariya	No	No	No	No	c	c	c	493778	c	c	Yes	c	c		c	c	c	c		Yes	

Village connected to highways,village roads, banks & credit societies (If amenities available code -Yes is given, If not available within the village , the distance range code viz; a for < 5 Kms, b for 5-10 Kms and c for 10+ kms of nearest place where facility is available is given).

Availability of miscellaneous facilities (If amenities available code -Yes is given, If not available within the village , the distance range code viz; a for < 5 Kms, b for 5-10 Kms and c for 10+ kms of nearest place where facility is available is given).

68	69	70	71	72	73	74	75	76	77	78	79	80	81	82	83	84	85	86	87	88	89	90	91	
Connected to national highway(NH)	Connected to state highway(SH)	Connected to major district road (MDR)	Connected to others district road	Pucca roads	Kutchcha roads	Water bounded macadam(WBM) roads	Navigable waterway (river/canal)(NW)	Footpaths (FP)	Commercial & Co-operative Banks	ATM	Agricultural Credit Societies	Self-Help Group (SHG)	Public distribution system (PDS) shop	Mandis / Regular market	Weekly Haat	Agricultural marketing society	Centres	Anganwadi Centre (Nutritional Centres)	Others (Nutritional Centres)	ASHA (Accredited Social Health Activist)	Community centre with/without TV	Sports Field,	Sports Club / Recreation Centre	
c	b	c	Yes	Yes	Yes			c	c	c	Yes	a	c	a	c	c	Yes	Yes	Yes	c	c	c	Gedrapara	
c	Yes	b	Yes	Yes	Yes	Yes		b	c	c	Yes	b	c	b	c	c	Yes	Yes	Yes	c	c	c	Khadadah	
c	a	a	Yes	Yes	Yes			c	c	c	Yes	a	c	a	c	c	Yes	Yes	Yes	c	a	c	Kurmajhar	
c	b	b	Yes	Yes	Yes			b	c	c	Yes	b	c	a	c	c	Yes	Yes	Yes	c	Yes	c	Basikhai	
c	a	a	Yes	Yes	Yes			c	c	c	Yes	a	c	a	c	c	Yes	Yes	Yes	c	Yes	c	Dokal	
c	c	Yes	Yes	Yes	Yes	Yes		b	c	b	Yes	a	c	b	c	c	Yes	Yes	Yes	Yes	c	c	Khairbarri	
c	b	b	Yes	Yes	Yes	Yes		b	c	b	Yes	b	c	b	c	c	Yes	Yes	Yes	c	c	c	Palgaon	
c	Yes	b	Yes	Yes	Yes			c	c	Yes	Yes	Yes	c	a	c	c	Yes	Yes	Yes	c	c	c	Kauhahabra	
c	c	a	Yes	Yes	Yes			a	c	a	Yes	a	c	a	a	c	Yes	Yes	Yes	c	c	c	Kohinpara	
c	Yes	Yes	Yes	Yes	Yes	Yes		c	c	b	Yes	Yes	c	a	c	c	Yes	Yes	Yes	Yes	c	c	Guhannala	
c	b	b	Yes	Yes	Yes	Yes		b	c	b	Yes	Yes	c	b	b	c	Yes	Yes	Yes	Yes	b	c	Neginala	
c	c	a	Yes	Yes	Yes	Yes		a	c	a	Yes	Yes	c	a	a	c	Yes	Yes	Yes	c	c	c	Govindpur	
c	c	Yes	a	Yes	Yes	Yes		c	c	b	Yes	a	b	a	c	c	Yes	Yes	Yes	Yes	a	c	Dabgaon	
c	a	a	Yes	Yes	a			b	c	c	Yes	a	c	b	b	c	Yes	Yes	Yes	c	c	c	Saraitola	
c	a	b	Yes	Yes				a	c	c	Yes	a	c	a	c	c	Yes	Yes	Yes	c	c	c	Koli Yari	
c	c	c	Yes	Yes	Yes	Yes		c	c	c	Yes	Yes	c	c	c	c	Yes	Yes	Yes	Yes	Yes	c	Munaikera	
c	Yes	Yes	Yes	Yes	Yes	Yes		Yes	c	Yes	Yes	Yes	c	Yes	c	c	Yes	Yes	Yes	c	Yes	c	Dugli	
c	Yes	Yes	Yes	Yes	Yes			c	c	b	Yes	a	c	a	c	c	Yes	Yes	Yes	Yes	Yes	c	Mohmalla (Bandha)	
c	c	a	Yes	Yes	Yes	Yes		c	c	b	Yes	a	c	b	c	c	Yes	Yes	Yes	Yes	c	c	Kouhapani Alias Ganjanhar	
c	a	a	Yes	Yes	Yes	Yes	Yes	c	c	c	Yes	a	c	a	c	c	c	Yes	Yes	c	c	c	Dinkarpur	
c	c	c	c	c	Yes			c	c	c	Yes	a	c	c	c	c	Yes	Yes	Yes	c	c	c	Deogaon	
c	c	c	b	Yes	Yes			c	c	c	Yes	Yes	c	c	c	c	Yes	Yes	Yes	c	c	c	Jabarra	
c	c	c	b	b	Yes			c	c	c	Yes	b	c	c	c	c	Yes	Yes	Yes	c	c	c	Kharka	
c	c	c	Yes	Yes	Yes			c	c	c	Yes	c	c	c	c	c	Yes	Yes	Yes	c	Yes	c	Chargaon	
c	c	c	c	c	Yes			c	c	c	a	c	c	c	c	c	Yes	Yes	Yes	c	c	c	Matiya Bahra	
c	c	c	c	c	Yes			c	c	c	c	Yes	c	c	c	c	Yes	Yes	Yes	c	c	c	Bhainsamuda	
c	b	c	Yes	Yes				c	c	c	Yes	b	c	b	c	c	Yes	Yes	Yes	c	b	c	Chandan Bahra	
c	b	c	Yes	Yes	b			b	c	b	Yes	b	c	b	b	c	Yes	Yes	Yes	c	c	c	Ghorgaon	
c	c	c	Yes	Yes	Yes	b	a	c	c	c	Yes	a	a	b	c	c	c	Yes	Yes	b	b	c	Lilanj	
c	b	b	b	Yes	Yes	a	a	b	c	b	Yes	Yes	c	a	c	c	Yes	Yes	Yes	Yes	c	c	Mauhahabra	
c	b	b	b	Yes	Yes	b	c	c	c	b	Yes	a	a	b	c	c	Yes	Yes	Yes	Yes	b	c	Gahna Siyar	
c	c	c	c	c	Yes	b	c	c	c	c	Yes	b	c	c	c	c	Yes	Yes	Yes	Yes	c	c	Farasgaon	
c	c	c	c	Yes	Yes	c	c	c	c	c	Yes	c	c	c	c	c	Yes	Yes	Yes	Yes	c	c	Thothajhariya	
																							2	

n, If not available within the village , the distance range here facility is available is given).

1	2	92	93	94	95	96	97	98	99	100	101	102	Land Use					
													103	104	105	106	107	108
												Nearest Town	Area under different types of land use					
												Name	Distance range code i.e. a for < 5 Kms, b for 5-10 Kms and c for 10+ kms .	Forests	Area under Non-agricultural Uses	Barren and Un-cultivable land	Permanent Pastures and Other Grazing Lands	Land Under Miscellaneous Tree Crops etc.
162	Gedrapara	c	c	a	c	a	a	Yes	No	No	No	Nagari	c	11	8	0	0	0
163	Khadadah	c	c	c	Yes	a	b	Yes	No	No	No	Nagari	c	35	15	8	0	0
164	Kurmajhar	c	c	c	c	a	a	Yes	No	No	No	Nagari	c	1.9	6	1	0	0
165	Basikhai	c	c	c	c	b	b	No	No	No	Yes	Nagari	c	40	25	10	0	0
166	Dokal	c	c	c	Yes	Yes	Yes	No	No	No	Yes	Nagari	c	35	15	10	0	0
167	Khairbhari	c	c	a	Yes	Yes	a	Yes	Yes	No	No	Nagari	c	0	40.8	0	0	0
168	Palgaon	c	c	b	c	b	b	Yes	No	No	No	Nagari	c	0	30	0	0	0
169	Kauhabahra	c	c	Yes	Yes	Yes	Yes	No	No	No	Yes	Nagari	c	0	71	0.5	0	0
170	Kohinpara	c	c	a	Yes	a	a	No	No	No	Yes	Nagari	c	0	12.6	0	0	0
171	Guhannala	c	c	Yes	Yes	Yes	Yes	Yes	Yes	No	No	Nagari	c	33	20.4	0	0	0
172	Neginala	c	c	b	Yes	b	Yes	Yes	Yes	No	No	Nagri	c	0	18.4	0	0	0
173	Govindpur	c	c	c	Yes	Yes	Yes	No	No	No	Yes	Nagri	c	22	34.6	0	0	0
174	Dabgaon	c	c	c	c	a	a	Yes	Yes	No	No	Nagri	c	300.5	18.8	0	0	0
175	Saraitola	c	c	b	Yes	Yes	b	No	No	No	Yes	Nagri	c	4.2	30.4	0	0	0
176	Koli Yari	c	c	a	Yes	Yes	a	No	No	No	Yes	Nagri	c	0	48.6	0	0	0
177	Munaikera	c	c	Yes	c	Yes	Yes	Yes	Yes	No	No	Nagri	c	0	30	0	0	0
178	Dugli	c	c	Yes	Yes	Yes	Yes	Yes	Yes	No	No	Nagri	c	0	100	0	0	0
179	Mohmalla (Bandha)	c	c	c	Yes	Yes	Yes	Yes	Yes	No	No	Nagri	c	85.2	27.8	0	0	0
180	Kouhapani Alias Ganjkanhar	c	c	c	c	Yes	a	Yes	Yes	No	No	Nagri	c	227.4	28.8	0	0	0
181	Dinkarpur	c	c	b	Yes	Yes	b	Yes	Yes	No	No	Nagri	c	0	121	0	0	0
182	Deogaon	c	c	Yes	c	a	a	Yes	Yes	No	No	Nagri	c	0	20	0	0	0
183	Jabarra	c	c	Yes	c	Yes	c	No	No	No	Yes	Nagri	c	0	64.2	0	0	0
184	Kharka	c	c	Yes	c	b	c	Yes	No	No	No	Nagri	c	0	62.4	0	0	0
185	Chargaon	c	c	Yes	c	c	b	Yes	No	No	No	Nagri	c	41.1	18.4	0	0	0
186	Matiya Bahra	c	c	c	c	a	a	Yes	Yes	No	No	Nagri	c	252.9	12.4	0	0	0
187	Bhainsamuda	c	c	c	Yes	Yes	Yes	Yes	Yes	No	No	Nagri	c	11.7	22.9	2.2	10.1	0
188	Chandan Bahra	c	c	c	c	b	b	No	No	No	Yes	Nagri	c	0	14.8	0	0	0
189	Ghorigaon	c	c	c	c	b	b	No	No	No	Yes	Nagri	c	0	10.4	0	0	0
190	Lilanj	c	c	c	Yes	b	Yes	No	No	No	No	Nagri	c	2229.2	10	0	0	0.1
191	Mauhabahra	c	c	c	Yes	Yes	Yes	No	No	No	Yes	Nagri	c	178.2	28	5	0	0
192	Gahna Siyar	c	c	c	Yes	a	a	No	No	No	Yes	Nagri	c	379.6	3.8	0	0	1
193	Farasgaon	c	c	c	Yes	c	Yes	Yes	No	No	No	Nagri	c	619.8	14	0	0	1
194	Thothajhariya	c	c	c	Yes	c	Yes	No	No	No	No	Nagri	c	687.1	14.4	0	0	0

Land Use											Name of three most important commodities manufactured			Name of Village	Serial Number
Area (in hectares rounded up to one decimal place)						Area irrigated by source (in hectare).					First	Second	Third		
Culturable Waste Land	Fallow lands other than current fallows	Current Fallows	Net Area Sown	Total Irrigated Land Area	Total Un-irrigated Land Area	Canals (C)	Wells/Tube-wells(W/TW)	Tanks/Lakes(T/L)	Water Falls(WF)	Others(O)	First	Second	Third		
109	110	111	112	113	114	115	116	117	118	119	120	121	122	2	1
0	0	0	33	0	33	0	0	0	0	0				Gedrapara	162
31.4	0	0	95.4	0	95.4	0	0	0	0	0				Khadadah	163
10	0	0	39.6	0	39.6	0	0	0	0	0				Kurmajhar	164
46.4	0	0	101	1.5	99.5	0	1.5	0	0	0				Basikhai	165
18.4	0	0	140.2	0	140.2	0	0	0	0	0				Dokal	166
0	0	0	212	6.4	205.6	0	6.4	0	0	0				Khairbarri	167
0	0	0	107.6	0	107.6	0	0	0	0	0				Palgaon	168
0	0	0	230.2	12.5	217.7	0	12.5	0	0	0				Kauhahabra	169
3.9	2	4	100.1	0	100.1	0	0	0	0	0				Kohinpara	170
0	0	0	256.9	28.5	228.4	0	26	2.5	0	0				Guhannala	171
10	3.6	5.8	196.4	39.4	157	0	39.4	0	0	0				Neginala	172
0	0	0	242.2	28	214.2	0	28	0	0	0				Govindpur	173
0	0	0	134.8	7.9	126.9	0	7.9	0	0	0				Dabgaon	174
0	0	0	81	0	81	0	0	0	0	0				Saraitola	175
0	0	0	205.6	10	195.6	0	10	0	0	0				Koli Yari	176
0	0	0	142	24	0	0	0	0	0	0				Munaikera	177
0	0	0	203.1	18	185.1	0	18	0	0	0				Dugli	178
0	0	0	135.7	0	135.7	0	0	0	0	0				Mohmalla (Bandha)	179
0	0	0	150	0	150	0	0	0	0	0				Kouhapani Alias Ganjkanhar	180
0	0	0	169.8	10	159.8	0	10	0	0	0				Dinkarpur	181
0	0	0	65	13	0	0	0	0	0	0				Deogaon	182
0	0	0	70	23	70	0	23	0	0	0				Jabarra	183
0	0	0	97.5	12	85.5	0	0	0	0	12				Kharka	184
0	0	0	152.2	0	152.2	0	0	0	0	0				Chargaon	185
0	0	0	71.8	0	71.8	0	0	0	0	0				Matiya Bahra	186
8	0	3.3	142.4	0	95.2	0	0	0	0	0				Bhainsamuda	187
0	0	3.2	98.8	0	98.8	0	0	0	0	0				Chandan Bahra	188
0	0	0	64.7	0	64.7	0	0	0	0	0				Ghorigaon	189
0.1	0	0	59.4	1	58.4	0	1	0	0	0				Lilanj	190
0	0	0	290.7	5.7	285	0	5.7	0	0	0				Mauhahabra	191
0	0	0	124.4	30.5	93.9	0	20.5	10	0	0				Gahna Siyar	192
0	0	0	50	4	46	0	0	4	0	0				Farasgaon	193
0	0	0	90	4	86	0	0	4	0	0				Thothajhariya	194

Sr.No.	Name village	Location code no.	Total area of the village (in hectares rounded up to one decimal place)	Total population (2011 census)	Number of households (2011 census)	Number of educational amenities available. (If not available within the village , the distance range code viz; a for < 5 Kms, b for 5-10 Kms and c for 10+ kms of nearest place where facility is available is given).													
						Pre-Primary school (PP)	Primary school (P)	Middle school (M)	Secondary School (S)	Senior Secondary school (SS)	Degree college of arts science & commerce (ASC)	Engineering college(EC)	Medical college (MC)	Management institute (MI)	Polytechnic (PT)	Vocational training school /ITI	Non-formal training centre (NFTC)	Special school for disabled (SSD)	Others (specify)
1	2	3	4	5	6	7	8	9	10	11	12	13	14	15	16	17	18	19	20
195	Muhkot	447367	592.1	223	53	c	1	a	c	c	c	c	c	c	c	c	c	c	c
196	Gayata Bahara	447368	90.9	200	43	c	1	a	c	c	c	c	c	c	c	c	c	c	c
197	Amjhar	447369	193.8	363	80	c	2	a	c	c	c	c	c	c	c	c	c	c	c
198	Khallari	447370	129.8	279	54	c	1	1	c	c	c	c	c	c	c	c	c	c	c
199	Bamhneen Bhari	447371	768.5	454	86	c	1	b	b	c	c	c	c	c	c	c	c	c	c
200	Birnasilli	447372	162.8	727	144	b	2	1	b	c	c	c	c	c	c	c	c	c	c
201	Amgaon	447373	151.8	440	110	b	1	1	b	c	c	c	c	c	c	c	c	c	c
202	Bahigaon	447374	162.6	318	74	c	1	a	c	c	c	c	c	c	c	c	c	c	c
203	Sita Nadi	447375	101	0	0														
204	Bhansanala	447376	0	0	0														
205	Mariyamari	447377	105.2	254	52	c	1	a	a	b	c	c	c	c	c	c	c	c	c
206	Baroli	447378	100.4	394	81	c	1	a	a	b	c	c	c	c	c	c	c	c	c
207	Daldali-A	447379	373.2	559	133	b	1	a	b	b	b	c	c	c	c	b	c	c	c
208	Daldali-B	447380	202	178	46	b	1	b	b	b	b	c	c	c	c	b	c	c	c
209	Karraghati	447381	528.8	510	126	b	1	1	b	b	b	c	c	c	c	b	c	c	c
210	Bhadseona	447382	318.4	1041	219	c	1	1	a	a	c	c	c	c	c	c	c	c	c
211	Tangapani	447383	254.2	860	193	b	1	1	1	a	c	c	c	c	c	c	c	c	c
212	Gorsanala	447384	189.7	289	63	c	1	a	a	b	c	c	c	c	c	c	c	c	c
213	Kongera	447385	200.3	743	164	b	2	1	a	a	c	c	c	c	c	c	c	c	c
214	Junwani	447386	73.8	259	52	b	1	a	a	b	c	c	c	c	c	c	c	c	c
215	Boirgaon	447387	18.4	0	0														
216	Bagdongri	447388	0	0	0														
217	Lakhdongri	447389	0	0	0														
218	Banspani	447390	216.3	579	112	c	1	1	1	c	c	c	c	c	c	c	c	c	c
219	Jhunjarakasa	447391	398.4	804	154	c	2	1	b	b	c	c	c	c	c	c	c	c	c
220	Hirridih	447392	83.3	380	77	a	1	a	a	a	c	c	c	c	c	c	c	c	c
221	Bokra Beda	447393	139.8	593	113	a	1	1	a	a	c	c	c	c	c	c	c	c	c
222	Singanpur	447394	173.3	377	82	c	1	a	b	b	c	c	c	c	c	c	c	c	c
223	Kattigaon	447395	113.6	263	45	c	1	1	a	b	c	c	c	c	c	c	c	c	c
224	Budra	447396	102.3	380	98	b	1	b	b	c	c	c	c	c	c	c	c	c	c
225	Karipani	447397	90.8	164	39	b	1	b	b	b	c	c	c	c	c	c	c	c	c
226	Akawari	447398	133.3	248	58		1	1			c	c	c		c	c			
227	Salhebhath	447399	37	132	28	c	1	a	c	c	c	c	c	c	c	c	c	c	c

Number of Medical Amenities available. (If not available within the village, the distance range code viz; a for < 5 Kms, b for 5-10 Kms and c for 10+ kms of nearest place where facility is available is given).											Number of Non-Government Medical Amenities available.					Availability of drinking water - Yes / No						Name village				
Community health centre (CHC)	Primary health centre (PHC)	Primary health sub centre (PHS)	Maternity and child welfare centre (MCW)	T.B. clinic (TBC)	Hospital-allopathic (HA)	Hospital-alternative medicine (HO)	Dispensary (D)	Veterinary hospital (VH)	Mobile health clinic (MHC)	Family welfare centre (FWC)	Charitable non Govt. hospital/Nursing home.	Medical practitioner with MBBS Degree	Medical practitioner with other degree	Medical practitioner with no degree	Traditional practitioner and faith healer .	Medicine Shop	Others	Tap water (Treated/Untreated)	Well water (Covered / Uncovered well)	Hand Pump	Tube wells / Bore well		Spring	River / Canal	Tank / Pond / Lake	Others
21	22	23	24	25	26	27	28	29	30	31	32	33	34	35	36	37	38	39	40	41	42	43	44	45	46	2
c	c	c	c	c				c	c	c	0	0	0	0	0	0	0	No	Yes	Yes	No	No	No	Yes	No	Muhkot
c	c	c	c	c				c	c	c	0	0	0	0	0	0	0	No	Yes	Yes	No	No	No	Yes	No	Gayata Bahara
c	c	b	c	c				c	c	c	0	0	0	0	0	0	0	No	Yes	Yes	Yes	No	No	Yes	No	Amjhar
c	c	1	c	c				c	c	c	0	0	0	0	0	0	0	No	Yes	Yes	No	No	No	Yes	No	Khallari
c	a	a	a	c	c	c		c	c	c	0	0	0	0	0	0	0	No	Yes	Yes	Yes	No	No	Yes	No	Bamhneen Bhari
c	c	a	a	c				b	c	c	0	0	0	0	0	0	0	No	Yes	Yes	Yes	No	Yes	Yes	No	Birasilli
c	c	b	b	c				b	c	c	0	0	0	0	1	0	0	No	Yes	Yes	Yes	No	No	Yes	No	Amgaon
c	c	b	b	c				c	c	c	0	0	0	0	0	0	0	No	Yes	Yes	Yes	No	No	Yes	No	Bahigaon
																										Sita Nadi
																										Bhansanala
c	b	a	a	b	b	c	b	c	c	c	0	0	0	0	1	0	0	No	Yes	Yes	Yes	No	Yes	Yes	No	Mariyamari
c	b	a	a	b	b	c	b	c	c	c	0	0	0	0	0	0	0	No	Yes	Yes	Yes	No	No	Yes	No	Baroli
b	b	1	b	b	b	b	b	b	b	b	0	0	0	0	0	0	0	No	Yes	Yes	Yes	No	No	Yes	No	Daldali-A
b	b	a	b	b	b	b	b	b	b	b	0	0	0	0	0	0	0	No	Yes	Yes	Yes	No	No	Yes	No	Daldali-B
b	b	b	b	b	b	b	b	b	b	b	0	0	0	0	0	0	0	Yes	Yes	Yes	Yes	No	No	Yes	No	Karraghathi
c	c	a	c	c	c	a	b	c	c	c	0	0	0	0	2	0	0	No	Yes	Yes	Yes	No	No	Yes	No	Bhadseona
c	b	1	b	c	c	c	b	1	c	c	0	0	0	0	1	0	0	Yes	Yes	Yes	No	No	Yes	Yes	No	Tangapani
c	c	a	c	c	c	c	c	c	c	c	0	0	0	0	0	0	0	No	Yes	Yes	No	No	Yes	Yes	No	Gorsanala
c	b	1	b	c	b	c	b	1	c	c	0	0	0	0	1	0	0	Yes	Yes	Yes	Yes	No	No	Yes	No	Kongera
c	b	a	c	c	b	c	b	1	c	c	0	0	0	0	2	0	0	Yes	Yes	Yes	No	No	Yes	Yes	No	Junwani
																										Boirgaon
																										Bagdongri
																										Lakhdongri
c	c	b	c	c	c	c	c	c	c	c	0	0	0	0	0	0	0	Yes	Yes	Yes	Yes	No	No	Yes	No	Banspani
c	c	b	c	c	b	c	b	1	c	c	0	0	0	0	0	0	0	Yes	Yes	Yes	Yes	No	No	Yes	No	Jhunjharakasa
c	a	1	c	c	a	a	c	c	c	c	0	0	0	0	0	0	0	No	Yes	Yes	No	No	Yes	Yes	No	Hirridih
c	a	a	c	c	a	a	c	c	c	c	0	0	0	0	0	0	0	No	Yes	Yes	Yes	No	Yes	Yes	No	Bokra Beda
c	b	b	b	b	b	c	b	c	c	c	0	0	0	0	0	0	0	No	Yes	Yes	Yes	No	Yes	Yes	No	Singanpur
c	b	a	a	b	b	c	b	c	c	c	0	0	0	0	0	0	0	No	Yes	Yes	No	No	Yes	Yes	No	Kattigaon
c	b	b	b	c	c	b	c	c	c	c	0	0	0	0	0	0	0	No	Yes	Yes	No	No	Yes	Yes	No	Budra
c	b	b	b	c	c	b	c	c	c	c	0	0	0	0	0	0	0	No	Yes	Yes	Yes	No	Yes	Yes	No	Karipani
c	c	c	c	c	c	c	c	c	c	c	0	0	0	0	0	0	0	No	Yes	Yes	No	No	No	Yes	No	Akawari
c	c	a	c	c	a	c	c	c	c	c	0	0	0	0	0	0	0	No	Yes	Yes	No	No	No	Yes	No	Salhebhat

Sr.No.	Name village	Availability of toilet & others Yes / No				Communication and transport facilities (If amenities available code -Yes is given except for Village Pin Code ,If not available within the village , the distance range code viz; a for < 5 Kms, b for 5-10 Kms and c for 10+ kms of nearest place where facility is available is given).																
		Community toilet including bath.	Community toilet excluding bath.	Rural sanitary mart or sanitary hardware outlet available near the village.	Community bio- gas or recycle of waste for productive use.	Post office(PO)	Sub post office (SPO)	Post & Telegraph office (P&TO)	Village Pin Code	Telephones (Land lines)	Public call office (PCO)	Mobile phone coverage	Internet cafes/ Common service centre (CSC)	Private courier facility	Bus service (Public & Private)	Railway stations	Auto/Modified Autos	Taxis and Vans	Tractors	Cycle-pulled rickshaws(Manual & Machine driven)	Carts driven by animals	Sea /River ferry service
1	2	47	48	49	50	51	52	53	54	55	56	57	58	59	60	61	62	63	64	65	66	67
195	Muhkot	No	No	No	No	c	c	c	493778	c	c	Yes	c	c	c	c	c	c	b	Yes		
196	Gayata Bahara	No	No	No	No	c	c	c	494347	c	c	c	c	c	c	c	c	c	a	Yes		
197	Amjhar	No	No	No	No	c	c	c	494347	Yes	c	Yes	c	c	c	c	c	c	b	Yes		
198	Khallari	No	No	No	No	c	c	c	494347	Yes	c	Yes	c	c	c	c	c	c	Yes	Yes		
199	Bamhneen Bharri	No	No	No	No	c	c	c	491995	c	b	Yes	c	c	c	c	c	c	c	Yes	Yes	
200	Birmasilli	No	No	No	No	c	c	c	493778	c	b	Yes	c	c	c	c	c	c	a	Yes		
201	Amgaon	No	No	No	No	c	c	c	491995	c	b	Yes	c	c	Yes	c	c	c	b	Yes		
202	Bahigaon	No	No	No	No	c	c	c	493778	c	c	Yes	c	c	Yes	c	c	c	b	Yes		
203	Sita Nadi																					
204	Bhansanala																					
205	Mariyamari	No	No	No	No	c	c	c	493778	c	b	Yes	c	c	c	c	c	c	Yes	Yes		
206	Baroli	No	No	No	No	c	c	c	493778	c	b	Yes	c	c	c	c	c	c	Yes	Yes		
207	Daldali-A	No	No	No	No	b	b	b	493778	b	b	b	b	b	Yes	c	c	b	a	Yes		
208	Daldali-B	No	No	No	No	b	b	b	493778	b	b	b	b	b	c	c	b	a	Yes	Yes		
209	Karraghathi	No	No	No	No	b	b	b	493773	b	b	b	b	b	c	c	b	Yes	Yes			
210	Bhadseona	No	No	Yes	No	c	c	c	493778	Yes	a	Yes	c	c	Yes	c	a	a	Yes	Yes		
211	Tangapani	No	No	No	No	c	c	c	493778	a	a	Yes	c	c	Yes	c	c	a	Yes	Yes		
212	Gorsanala	No	No	No	No	c	c	c	493778	b	b	b	c	c	Yes	c	c	c	b	Yes		
213	Kongera	No	No	Yes	No	c	c	c	493778	a	c	Yes	b	c	Yes	c	c	a	Yes	Yes		
214	Junwani	No	No	Yes	No	c	c	c	493778	b	b	Yes	b	c	c	c	b	a	Yes	Yes		
215	Boirgaon																					
216	Bagdongri																					
217	Lakhdongri																					
218	Banspani	No	No	No	No	c	c	c	493778	b	c	b	c	c	Yes	c	c	c	b	Yes		
219	Jhunjharakasa	No	No	Yes	No	c	c	c	493773	c	c	Yes	c	c	c	c	c	c	Yes	Yes		
220	Hirridih	No	No	No	No	c	c	c	493778	a	a	Yes	a	c	c	c	a	Yes	Yes			
221	Bokra Beda	No	No	No	No	c	c	c	493778	a	a	Yes	a	c	c	c	a	a	Yes	Yes		
222	Singanpur	No	No	No	No	c	c	c	493778	c	b	Yes	c	c	c	c	c	Yes	Yes			
223	Kattigaon	No	No	No	No	c	c	c	493778	c	b	Yes	c	c	c	c	c	Yes	Yes			
224	Budra	No	No	No	No	c	c	c	494347	c	b	Yes	c	c	Yes	c	c	c	b	Yes		
225	Karipani	No	No	No	No	c	c	c	494347	c	b	Yes	c	c	Yes	c	c	c	b	Yes		
226	Akawari	No	No	No	Yes	c	c	c	494347	c	c	c	c	c	c	c	c	c	Yes	Yes		
227	Salhebhath	No	No	No	No	c	c	c	493773	c	c	c	c	c	c	c	c	a	Yes	Yes		

Village connected to highways,village roads, banks & credit societies (If amenities available code -Yes is given, If not available within the village , the distance range code viz; a for < 5 Kms, b for 5-10 Kms and c for 10+ kms of nearest place where facility is available is given).

Availability of miscellaneous facilities (If amenities available code -Yes is given, If not available within the village , the distance range code viz; a for < 5 Kms, b for 5-10 Kms and c for 10+ kms of nearest place where facility is available is given).

68	69	70	71	72	73	74	75	76	77	78	79	80	81	82	83	84	85	86	87	88	89	90	91	
Connected to national highway(NH)	Connected to state highway(SH)	Connected to major district road (MDR)	Connected to others district road	Pucca roads	Kutcha roads	Water bounded macadam(WBM) roads	Navigable waterway (river/canal)(NW)	Footpaths (FP)	Commercial & Co-operative Banks	ATM	Agricultural Credit Societies	Self-Help Group (SHG)	Public distribution system (PDS) shop	Mandis / Regular market	Weekly Haat	Agricultural marketing society	Centres	Anganwadi Centre (Nutritional Centres)	Others (Nutritional Centres)	ASHA (Accredited Social Health Activist)	Community centre with/without TV	Sports Field,	Sports Club / Recreation Centre	
c	c	c	Yes	Yes					c	c	c	Yes	b	c	b	c	c	Yes	Yes	Yes	c	Yes	c	Muhkot
c	c	c	Yes	Yes	Yes				c	c	c	Yes	a	c	a	c	c	Yes	Yes	Yes	c	Yes	c	Gayata Bahara
c	c	c	Yes	Yes					c	c	c	Yes	b	c	b	c	c	Yes	Yes	Yes	c	Yes	c	Amjhar
c	c	c	Yes	Yes					c	c	c	Yes	Yes	c	Yes	c	c	Yes	Yes	Yes	c	Yes	c	Khallari
c	c	c	c	Yes	Yes	b	c		c	c	c	Yes	a	c	a	c	c	Yes	Yes	Yes	a	a	c	Bamhneen Bharri
c	a	c	Yes	Yes					c	c	c	Yes	a	c	b	c	c	Yes	Yes	Yes	c	Yes	c	Bimasilli
c	Yes	c	Yes	Yes	Yes	Yes			c	c	c	Yes	b	c	b	c	c	Yes	Yes	Yes	c	Yes	c	Amgaon
c	Yes	c	Yes	Yes					c	c	c	Yes	b	c	c	c	c	Yes	Yes	Yes	c	c	c	Bahigaon
																								Sita Nadi
																								Bhansanala
c	c	c	Yes	Yes	Yes				c	c	a	Yes	a	c	b	c	c	Yes	Yes	Yes	c	Yes	c	Mariyamari
c	c	c	Yes	Yes	Yes				c	c	a	Yes	Yes	c	b	c	c	Yes	Yes	Yes	c	Yes	c	Baroli
b	b	b	b	Yes	a				b	b	b	Yes	a	b	b	b	b	Yes	Yes	Yes	b	b	b	Daldali-A
c	a	b	b	b	Yes				b	b	b	Yes	a	b	b	b	b	Yes	Yes	Yes	Yes	b	b	Daldali-B
c	a	a	a	Yes					b	b	b	Yes	a	b	b	b	b	Yes	Yes	Yes	Yes	b	b	Karraghati
c	Yes	Yes	Yes	Yes	Yes				c	c	c	Yes	Yes	b	a	c	a	Yes	Yes	Yes	Yes	Yes	c	Bhadseona
c	Yes	Yes	Yes	Yes	Yes	Yes			c	c	c	Yes	Yes	b	Yes	c	c	Yes	Yes	Yes	Yes	Yes	c	Tangapani
c	Yes	Yes	Yes	Yes	Yes	Yes			c	c	c	Yes	a	c	b	c	c	Yes	Yes	Yes	Yes	c	c	Gorsanala
c	Yes	Yes	Yes	Yes	Yes	Yes			c	c	c	Yes	a	b	a	c	c	Yes	Yes	Yes	Yes	c	c	Kongera
c	a	a	Yes	Yes	Yes	Yes			c	c	c	Yes	a	c	a	c	b	Yes	Yes	Yes	Yes	a	c	Junwani
																								Boirgaon
																								Bagdongri
																								Lakhdongri
c	Yes	Yes	Yes	Yes	Yes	Yes	c		c	c	c	Yes	Yes	c	Yes	c	b	Yes	Yes	Yes	Yes	Yes	c	Banspani
c	b	b	Yes	Yes	Yes	Yes			b	c	b	Yes	Yes	c	b	c	c	Yes	Yes	Yes	Yes	Yes	c	Jhunjharakasa
c	a	c	Yes	Yes	Yes				c	c	a	Yes	a	a	a	c	c	Yes	Yes	a	c	a	c	Hiridih
c	a	b	Yes	Yes	Yes				c	c	a	Yes	a	c	a	c	c	Yes	Yes	a	c	a	c	Bokra Beda
c	c	c	b	b	a		Yes		c	c	b	Yes	b	c	b	c	c	Yes	Yes	Yes	c	Yes	c	Singapur
c	c	c	a	a	Yes				c	c	a	Yes	a	c	b	c	c	Yes	Yes	Yes	c	Yes	c	Kattigaon
c	a	c	Yes	Yes					c	c	b	Yes	b	c	b	c	c	Yes	Yes	Yes	c	c	c	Budra
c	Yes	c	Yes	Yes					c	c	b	Yes	b	c	b	c	c	Yes	Yes	Yes	c	c	c	Karipani
c	c	c	c	c	Yes	c			c	c	c	Yes	c	Yes	c	c	c	c	Yes	c	c	c	c	Akawari
c	c	c	Yes	Yes					c	c	c	Yes	a	c	a	c	c	Yes	Yes	Yes	c	Yes	c	Salhebhath

n, If not available within the village , the distance range here facility is available is given).

1	2	92	93	94	95	96	97	98	99	100	101	102	Land Use					
													103	104	105	106	107	108
		Cinema / Video Hall	Public Library	Public Reading Room	Newspaper Supply	Assembly Polling station	Birth & Death Registration Office	Power Supply for Domestic Use (ED)	Power Supply for Agricultural Use (EAG)	Power Supply for Commercial Use (EC)	Power Supply for All Uses (EA)	Name	Distance range code i.e. a for < 5 Kms, b for 5-10 Kms and c for 10+ kms .	Forests	Area under Non-agricultural Uses	Barren and Un-cultivable land	Permanent Pastures and Other Grazing Lands	Land Under Miscellaneous Tree Crops etc.
195	Muhkot	c	c	c	c	b	b	No	No	No	No	Nagri	c	460	4.8	0	0	0
196	Gayata Bahara	c	c	c	c	c	Yes	No	No	No	No	Nagri	c	0	3.7	0	0	0
197	Anjhar	c	c	c	c	Yes	b	No	No	No	No	Nagri	c	0	27.6	0	0	0
198	Khallari	c	c	c	Yes	Yes	Yes	No	No	No	No	Nagri	c	0	23.2	0	0	0
199	Bamhneen Bharri	c	c	c	Yes	a	a	No	No	No	Yes	Nagri	c	614.8	24.9	10.4	0	0
200	Birnasilli	c	c	c	Yes	Yes	Yes	No	No	No	Yes	Nagri	c	0	19.9	0	0	0
201	Amgaon	c	c	c	c	Yes	b	No	No	No	Yes	Nagri	c	0.5	27	1.1	0	0
202	Bahigaon	c	c	c	c	a	b	No	No	No	Yes	Nagri	c	46.8	34.9	0	0	0
203	Sita Nadi											Nagari	c	0	0	0	0	0
204	Bhansanala											Nagari	c	0	0	0	0	0
205	Mariyamari	c	c	b	c	a	b	Yes	Yes	No	No	Nagri	c	2.5	26.8	0	0	0
206	Baroli	c	c	b	c	a	b	Yes	Yes	No	No	Nagri	c	3.2	12.1	0	0	0
207	Daldali-A	b	b	c	b	Yes	a	No	No	No	Yes	Nagri	b	179.1	36.7	0	0	0
208	Daldali-B	b	b	c	b	a	a	Yes	Yes	No	No	Nagri	b	155.4	12.1	0	0	0
209	Karraghathi	b	b	c	b	Yes	a	No	No	No	Yes	Nagri	b	383.3	19.5	0	0	0
210	Bhadseona	c	Yes	Yes	Yes	Yes	Yes	Yes	Yes	No	No	Nagri	c	0	40	0	0	0
211	Tangapani	c	c	Yes	Yes	Yes	Yes	Yes	Yes	No	No	Nagri	c	0	15.2	0	0	0
212	Gorsanala	c	c	a	Yes	a	a	Yes	Yes	No	No	Nagri	c	0	40	0	0	0
213	Kongera	c	c	b	Yes	Yes	a	Yes	Yes	No	No	Nagri	c	0	7.3	0	0	0
214	Junwani	c	c	a	Yes	b	a	Yes	Yes	No	No	Nagri	c	0	3	0	0	0
215	Boirgaon											Nagri	c	0	2.2	0	0	0
216	Bagdongri											Nagari	c	0	0	0	0	0
217	Lakhdongri											Nagari	c	0	0	0	0	0
218	Banspani	c	Yes	Yes	Yes	Yes	Yes	Yes	Yes	No	No	Nagri	c	0	31.8	0	0	0
219	Jhunjharakasa	c	c	Yes	Yes	Yes	Yes	Yes	Yes	No	No	Nagri	c	0	50.4	0	5.3	0
220	Hirridih	c	c	a	Yes	a	a	No	No	No	Yes	Nagri	c	0	16	2	0	0
221	Bokra Beda	c	c	a	Yes	Yes	a	No	No	No	Yes	Nagri	c	0	26	1.5	0	0
222	Singanpur	c	c	a	c	b	a	Yes	Yes	No	No	Nagri	c	0.8	27.2	0	0	0
223	Kattigaon	c	c	Yes	c	Yes	Yes	Yes	Yes	No	No	Nagri	c	4.1	30.3	0	0	0
224	Budra	c	c	b	c	b	b	Yes	No	No	No	Nagri	c	0	11	0	0	0
225	Karipani	c	c	b	c	b	b	Yes	No	No	No	Nagri	c	0	22.4	0	0	0
226	Akawari	c	c	c	c	b	Yes	No	No	No	No	Nagri	c	24.6	0	0	0.1	0
227	Salhebhath	c	c	c	c	a	a	No	No	No	No	Nagri	c	0	1.1	0	0	0

Land Use											Name of three most important commodities manufactured			Name of Village	Serial Number
Area (in hectares rounded up to one decimal place)						Area irrigated by source (in hectare).					First	Second	Third		
Culturable Waste Land	Fallow lands other than current fallows	Current Fallows	Net Area Sown	Total Irrigated Land Area	Total Un-irrigated Land Area	Canals (C)	Wells/Tube-wells(W/TW)	Tanks/Lakes(T/L)	Water Falls(WF)	Others(O)	First	Second	Third		
109	110	111	112	113	114	115	116	117	118	119	120	121	122	2	1
0	0	0	127.3	0	127.3	0	0	0	0	0				Muhkot	195
0	0	0	87.2	0	87.2	0	0	0	0	0				Gayata Bahara	196
0	0	0	166.2	0	166.2	0	0	0	0	0				Amjhar	197
0	0	0	106.6	0	106.6	0	0	0	0	0				Khallari	198
0.7	0	0	117.7	7	110.7	0	7	0	0	0				Bamhneen Bharri	199
0	0	0.5	142.4	2.4	140	0	2.4	0	0	0				Birnasilli	200
0.4	0.9	0.6	121.4	9.6	111.8	0	9.6	0	0	0				Amgaon	201
4.8	0	4.8	71.2	5.4	65.8	0	5.4	0	0	0				Bahigaon	202
0	0	101	0	0	0	0	0	0	0	0				Sita Nadi	203
0	0	0	0	0	0	0	0	0	0	0				Bhansanala	204
0	0	0	75.9	8	67.9	0	8	0	0	0				Mariyamari	205
0	0	0	85.1	9.6	75.5	0	9.6	0	0	0				Baroli	206
0	0	0	157.4	29	125.4	0	12.6	16.3	0	0				Daldali-A	207
0	0	0	34.5	8.9	26.6	0	1.2	7.7	0	0				Daldali-B	208
0	0	0	126	17.7	108.3	0	12.4	5.3	0	0				Karraghathi	209
0	0	0	278.4	102	176.4	0	90	12	0	0				Bhadseona	210
0	0	0	239	39	200	0	39	0	0	0				Tangapani	211
0	0	0	149.8	59.8	90	0	0	0	0	59.8				Gorsanala	212
0	0	0	193	132	61	100	0	0	0	32				Kongera	213
0	0	0	70.8	16	54.8	0	2	14	0	0				Junwani	214
0	0	0	16.2	0	16.2	0	0	0	0	0				Boirgaon	215
0	0	0	0	0	0	0	0	0	0	0				Bagdongri	216
0	0	0	0	0	0	0	0	0	0	0				Lakhdongri	217
0	0	0	184.5	37.8	146.7	0	0	0	0	37.8				Banspani	218
10.5	5	0	327.2	25.6	301.6	0	25.6	0	0	0				Jhunjharakasa	219
0	0	0	65.3	0	65.3	0	0	0	0	0				Hirridih	220
0	0	0	112.3	0	112.3	0	0	0	0	0				Bokra Beda	221
0	0	0	145.2	12	133.2	0	12	0	0	0				Singanpur	222
0	0	0.9	78.3	0	78.3	0	0	0	0	0				Kattigaon	223
0	0	0	91.3	5.2	86.1	0	0	5.2	0	0				Budra	224
0	0	0	68.3	0	68.3	0	0	0	0	0				Karipani	225
0	32	0	76.6	0	76.6	0	0	0	0	0				Akawari	226
0	0	0	36	0	36	0	0	0	0	0				Salhebhath	227

Sr.No.	Name village	Location code no.	Total area of the village (in hectares rounded up to one decimal place)	Total population (2011 census)	Number of households (2011 census)	Number of educational amenities available. (If not available within the village , the distance range code viz; a for < 5 Kms, b for 5-10 Kms and c for 10+ kms of nearest place where facility is available is given).													
						Pre-Primary school (PP)	Primary school (P)	Middle school (M)	Secondary School (S)	Senior Secondary school (SS)	Degree college of arts science & commerce (ASC)	Engineering college(EC)	Medical college (MC)	Management institute (MI)	Polytechnic (Pt)	Vocational training school /ITI	Non-formal training centre (NFTC)	Special school for disabled (SSD)	Others (specify)
1	2	3	4	5	6	7	8	9	10	11	12	13	14	15	16	17	18	19	20
228	Chameda	447400	151.8	346	77	c	1	b	c	c	c	c	c	c	c	c	c	c	c
229	Karhi (Masulkhai)	447401	934	575	124	c	1	a	a	c	c	c	c	c	c	c	c	c	c
230	Ujrawan Alias Mardagiri	447402	2110.8	209	53	c	1	b	c	c	c	c	c	c	c	c	c	c	c
231	Sandbahra	447403	1056.3	112	31	c	1	b	c	c	c	c	c	c	c	c	c	c	c
232	Aamamuda	447404	0	0	0														
233	Arsikanhar	447405	129.1	432	93	b	1	a	b	b	c	c	c	c	c	c	c	c	c
234	Thenahi	447406	92.9	323	74	c	1	1	a	c	c	c	c	c	c	c	c	c	c
235	Daud Urf Pandripani	447407	51.5	177	40	c	1	a	b	c	c	c	c	c	c	c	c	c	c
236	Karka	447408	0	158	39	c	1	c	c	c	c	c	c	c	c	c	c	c	c
237	Risgaon	447409	904.1	891	193	c	1	1	1	c	c	c	c	c	c	c	c	c	c
238	Joratarai	447410	671.9	412	87	c	1	a	c	c	c	c	c	c	c	c	c	c	c
239	Bedhawapathra	447411	207.5	558	125	c	1	1	b	b	c	c	c	c	c	c	c	c	c
240	Sarangpuri	447412	145.3	330	71	c	1	a	b	b	c	c	c	c	c	c	c	c	c
241	Kukrikonha	447413	85.5	149	35	c	1	a	b	b	c	c	c	c	c	c	c	c	c
242	Palarikhar	447414	119.3	382	82	c	1	b	b	b	c	c	c	c	c	c	c	c	c
243	Chattaribahra	447415	36.1	68	15	c	a	a	a	a	c	c	c	c	c	c	c	c	c
244	Keramuda	447416	105.6	240	51		1	a	a	a	c	c	c	c	c	c	c	c	c
245	Khairthabharri	447417	95	278	55	c	1	a	b	b	c	c	c	c	c	c	c	c	c
246	Pandripani Alias Bhatakhar	447418	30	103	27	b	1	b	b		c	c	c	c	c	b		c	c
247	Gaindabharri	447419	270	53	16	a	a	a	a	b	c	c	c	c	c	c	c	c	c
248	Jampani	447420	50.9	150	35	c	1	a	a	c	c	c	c	c	c	c	c	c	c
249	Bendrapani	447421	180.5	295	68	c	1	a	a	c	c	c	c	c	c	c	c	c	c
Block T O T A L :			64358.4	166197	38251	7	315	121	30	11	1	0	0	0	0	0	0	0	0
District T O T A L :			212016	650586	138455	51	842	428	125	62	4	1	0	0	0	2	8	1	0

Number of Medical Amenities available. (If not available within the village , the distance range code viz; a for < 5 Kms, b for 5-10 Kms and c for 10+ kms of nearest place where facility is available is given).													Number of Non-Government Medical Amenities available.					Availability of drinking water - Yes / No					Name village			
Community health centre (CHC)	Primary health centre (PHC)	Primary health sub centre (PHS)	Maternity and child welfare centre (MCW)	T.B. clinic (TBC)	Hospital-allopathic (HA)	Hospital-alternative medicine (HO)	Dispensary (D)	Veterinary hospital (VH)	Mobile health clinic (MHC)	Family welfare centre (FWC)	Charitable non Govt. hospital/Nursing home.	Medical practitioner with MBBS Degree	Medical practitioner with other degree	Medical practitioner with no degree	Traditional practitioner and faith healer .	Medicine Shop	Others	Tap water (Treated/Untreated)	Well water (Covered / Uncovered well)	Hand Pump	Tube wells / Bore well	Spring		River / Canal	Tank / Pond / Lake	Others
21	22	23	24	25	26	27	28	29	30	31	32	33	34	35	36	37	38	39	40	41	42	43	44	45	46	2
c	c	b	c	c			c	c	c	c	0	0	0	0	0	0	0	No	Yes	Yes	No	No	No	Yes	No	Chameda
c	c	a	c	c				c	c	c	0	0	0	0	1	0	0	No	Yes	Yes	No	No	No	Yes	No	Karhi (Masulkhai)
c	c	b	c	c	c	c	c	c	c	c	0	0	0	0	0	0	0	No	Yes	Yes	No	No	No	Yes	No	Ujrawan Alias Mardagiri
c	c	c	c	c	c	c	c	c	c	c	0	0	0	0	0	0	0	Yes	Yes	Yes	No	No	Yes	Yes	No	Sandbahra
																										Aamamuda
c	b	1	c	c				b	c	c	0	0	0	0	0	0	0	No	Yes	Yes	No	No	Yes	Yes	No	Arsikanhar
c	c	b	c	c				c	c	c	0	0	0	0	0	0	0	No	Yes	Yes	No	No	Yes	Yes	No	Thenahi
c	c	b	c	c				b	c	c	0	0	0	0	0	0	0	No	Yes	Yes	No	No	Yes	Yes	No	Daud Urf Pandripani
c	c	a	c	c			c		c	c	0	0	0	0	1	0	0	No	Yes	Yes	No	No	No	Yes	No	Karka
c	c	1	c	c				c	c	c	0	0	0	0	1	0	0	No	Yes	Yes	No	No	No	Yes	No	Risgaon
c	c	a	c	c			c	c	c	c	0	0	0	0	1	0	0	No	Yes	Yes	No	No	No	Yes	No	Joratari
c	b	b	b	c				b	c	c	0	0	0	0	0	0	0	No	Yes	Yes	No	No	No	Yes	No	Bedhawapathra
c	b	a	b					b	c	c	0	0	0	0	0	0	0	No	Yes	Yes	No	No	Yes	Yes	No	Sarangpuri
c	b		b					b	c	c	0	0	0	0	0	0	0	No	No	Yes	No	No	Yes	Yes	No	Kukrikonha
c	b	b	b	c				b	c	c	0	0	0	0	0	0	0	No	No	Yes	No	No	Yes	Yes	No	Palarikhar
c	b	a	c	c			c	a	c	c	0	0	0	0	0	0	0	No	No	Yes	No	No	No	Yes	No	Chattaribahra
c	a	b	a	a				a	c	c	0	0	0	0	0	0	0	Yes	Yes	Yes	No	No	No	Yes	No	Keramuda
c	b	b	b	b				b	c	c	0	0	0	0	0	0	0	Yes	Yes	Yes	No	No	Yes	Yes	No	Khairthabharri
b	b	b	b	b	b	b	b	b	b	b	0	0	0	0	0	0	0	No	No	Yes	No	No	Yes	Yes	No	Pandripani Alias Bhatakhar
c	a	b	c	c	a	b	c	c	c	c	0	0	0	0	0	0	0	No	No	Yes	No	No	No	Yes	No	Gaindabharri
c	a	a	a	a				c	c	c	0	0	0	0	0	0	0	No	Yes	Yes	No	No	No	Yes	No	Jampani
c	a	a	a	a			a	c	c	c	0	0	0	0	0	0	0	No	Yes	Yes	No	No	No	Yes	No	Bendrapani
0	8	64	9	2	0	2	6	9	4	0	0	2	83	9	42	11	0	70	224	235	103	1	77	218	0	
1	22	157	31	4	0	16	43	37	7	0	6	60	286	197	139	64	0	284	451	613	375	2	253	543	0	

Sr.No.	Name village	Availability of toilet & others Yes / No				Communication and transport facilities (If amenities available code -Yes is given except for Village Pin Code ,If not available within the village , the distance range code viz; a for < 5 Kms, b for 5-10 Kms and c for 10+ kms of nearest place where facility is available is given).																
		Community toilet including bath.	Community toilet excluding bath.	Rural sanitary mart or sanitary hardware outlet available near the village.	Community bio- gas or recycle of waste for productive use.	Post office(PO)	Sub post office (SPO)	Post & Telegraph office (P&TO)	Village Pin Code	Telephones (Land lines)	Public call office (PCO)	Mobile phone coverage	Internet cafes/ Common service centre (CSC)	Private courier facility	Bus service (Public & Private)	Railway stations	Auto/Modified Autos	Taxis and Vans	Tractors	Cycle-pulled rickshaws(Manual & Machine driven)	Carts driven by animals	Sea /River ferry service
1	2	47	48	49	50	51	52	53	54	55	56	57	58	59	60	61	62	63	64	65	66	67
228	Chameda	No	No	No	No	c	c	c	493778	c	c	Yes	c	c		c	c	c	b		Yes	
229	Karhi (Masulkhai)	No	No	No	No	c	c	c	494665	c	c	c	c	c		c	c	c	Yes		Yes	
230	Ujrawan Alias Mardagiri	No	No	No	No	c	c	c	496440	c	c	c	c	c		c	c	c	c		Yes	
231	Sandbahra	No	No	No	No	c	c	c	496440	c	c	c	c	c		c	c	c	c	Yes	Yes	
232	Aamamuda																					
233	Arsikanhar	No	No	No	No	c	c	c	494635	Yes	b	b	c	c	Yes	c	c	a	a		Yes	
234	Thenahi	No	No	No	No	c	b	c	493778	a	a	a	c	c		c	c	a	a		Yes	
235	Daud Urf Pandripani	No	No	No	No	c	c	c	491881	b	b	b	c	c		c	c	b	b		Yes	
236	Karka	No	No	No	No	c	c	c	494665	c	c	c	c	c		c	c	c	b		Yes	
237	Risgaon	No	No	No	No	c	c	c	496440	c	c	c	c	c		c	c	c	Yes		Yes	
238	Joratarai	No	No	No	No	c	c	c	494665	c	c	c	c	c		c	c	c	Yes		Yes	
239	Bedhawapathra	No	No	No	No	c	c	c	493773	b	b	c	c	c	Yes	c	c	Yes	b		Yes	
240	Sarangpuri	No	No	No	No	c	c	c	496445	b	b	b	c	c		c	c	b	a		Yes	
241	Kukrikonha	No	No	No	No	c	c	c	493773	b	b	b	c	c		c	c	b	a		Yes	
242	Palarikhar	No	No	No	No	c	c	c	493773	b	b	b	c	c		c	c	b	b		Yes	
243	Chattaribahra	No	No	No	No	c	a	c	493773	c	c	Yes	c	c		c	c	a	b		Yes	
244	Keramuda	No	No	No	No	c	c	c	493773	a	a	c	c	c		c	c	a	c	Yes	b	
245	Khairthabharri	No	No	No	No	c	c	c	493773	b	b	Yes	c	c		c	c	a	a		Yes	
246	Pandripani Alias Bhatakar	No	No	No	No	b	b	b	491444	b	b	b	b	b		b	b	b	a		b	
247	Gaindabharri	No	No	No	No	c	c	c	496445	Yes	b	Yes	c	c		c	c	b	Yes	Yes	Yes	
248	Jampani	No	No	No	No	c	c	c	493773	a	a	c	c	c		c	c	c	a		Yes	
249	Bendrapani	No	No	No	No	c	c	c	493773	c	c	c	c	c		c	c	c	Yes		Yes	
Block TOTAL :		1	0	4	2	40	5	2	235	51	18	151	1	0	83	0	1	35	155	10	216	0
District TOTAL :		1	2	33	6	91	38	5	619	213	83	423	14	3	243	6	53	147	434	128	565	11

Village connected to highways,village roads, banks & credit societies (If amenities available code -Yes is given, If not available within the village , the distance range code viz; a for < 5 Kms, b for 5-10 Kms and c for 10+ kms of nearest place where facility is available is given).

Availability of miscellaneous facilities (If amenities available code -Yes is given, If not available within the village , the distance range code viz; a for < 5 Kms, b for 5-10 Kms and c for 10+ kms of nearest place where facility is available is given).

68	69	70	71	72	73	74	75	76	77	78	79	80	81	82	83	84	85	86	87	88	89	90	91	
Connected to national highway(NH)	Connected to state highway(SH)	Connected to major district road (MDR)	Connected to others district road	Pucca roads	Kutchcha roads	Water bounded macadam(WBM) roads	Navigable waterway (river/canal)(NW)	Footpaths (FP)	Commercial & Co-operative Banks	ATM	Agricultural Credit Societies	Self-Help Group (SHG)	Public distribution system (PDS) shop	Mandis / Regular market	Weekly Haat	Agricultural marketing society	Centres)	Anganwadi Centre (Nutritional Centres)	Others (Nutritional Centres)	ASHA (Accredited Social Health Activist)	Community centre with/without TV	Sports Field,	Sports Club / Recreation Centre	
c	c	c	Yes	Yes				c	c	c	Yes	b	c	b	c	c	Yes	Yes	Yes	c	Yes	c	Chameda	
c	c	c	Yes	Yes				c	c	c	Yes	a	c	a	c	c	Yes	Yes	Yes	c	a	c	Karhi (Masulkhai)	
c	c	c	c	Yes	Yes	c	a	c	c	c	b	b	b	b	b	c	b	Yes	Yes	b	c	c	Ujrawan Alias Mardagiri	
c	c	c	c	Yes	Yes	c	b	c	c	c	b	b	b	b	b	c	b	Yes	Yes	b	c	c	Sandbahra	
																							Aamamuda	
c	Yes	Yes	Yes	Yes	Yes	Yes		c	c	b	Yes	a	b	a	b	c	Yes	Yes	Yes	c	a	c	Arsikanhar	
c	a	c	Yes	Yes	a			c	c	c	Yes	Yes	c	a	c	c	Yes	Yes	Yes	c	Yes	c	Thenahi	
c	b	c	Yes	Yes	b			c	c	c	Yes	a	c	b	c	c	Yes	Yes	Yes	c	c	c	Daud Urf Pandripani	
c	c	c	Yes	Yes		Yes		c	c	c	Yes	b	c	b	c	c	Yes	Yes	Yes	c	b	c	Karka	
c	c	c	Yes	Yes				c	c	c	Yes	Yes	c	Yes	c	c	Yes	Yes	Yes	c	Yes	c	Risgaon	
c	c	c	Yes	Yes				c	c	c	Yes	a	c	a	c	c	Yes	Yes	Yes	c	Yes	c	Joratarai	
c	c	Yes	Yes	Yes	Yes	Yes		b	c	b	Yes	b	c	b	b	c	Yes	Yes	Yes	c	c	c	Bedhawapathra	
c	a	b	Yes	Yes	Yes			b	c	b	Yes	a	c	b	c	c	Yes	Yes	Yes	c	c	c	Sarangpuri	
c	c	b	Yes	Yes	Yes			b	c	b	Yes	a	c	a	b	c	a	Yes	Yes	a	c	c	Kukrikonha	
c	b	b	Yes	Yes	Yes			b	c	b	Yes	a	c	b	b	c	Yes	Yes	Yes	c	c	c	Palarikhar	
c	b	a	Yes	Yes	a			a	c	c	Yes	a	c	a	a	c	Yes	Yes	Yes	c	c	c	Chattaribahra	
c	a	a	a	a	Yes	Yes		c	c	b	Yes	a	c	a	c	c	c	Yes	Yes	c	c	c	Keramuda	
c	a	a	Yes	Yes	Yes			b	c	b	Yes	a	c	b	b	c	Yes	Yes	Yes	c	c	c	Khairthabharri	
c	b	b	b	b	Yes	Yes		b	b	c	a	b	b	b	b	b	Yes	Yes	Yes	b	b	b	Pandripani Alias Bhatakhari	
c	c	b	a	a	Yes	a	c	c	c	b	a	a	a	a	a	a	a	Yes	a	a	a	c	Gaindabharri	
c	a	b	Yes	Yes	a			c	a	c	Yes	a	a	a	c	c	Yes	Yes	Yes	c	a	c	Jampani	
c	a	a	Yes	Yes	Yes			c	c	c	Yes	a	c	a	c	c	Yes	Yes	Yes	c	c	c	Bendrapani	
0	38	58	153	144	214	172	12	2	8	0	11	212	73	10	41	5	2	224	235	230	45	67	2	
16	62	162	385	478	535	492	51	7	31	0	69	550	241	41	196	42	157	580	619	589	149	328	13	

n, If not available within the village , the distance range here facility is available is given).											Availability of electricity (Yes/No)		Land Use					
											Nearest Town	Area under different types of land use						
1	2	92	93	94	95	96	97	98	99	100	101	102	103	104	105	106	107	108
		Cinema / Video Hall	Public Library	Public Reading Room	Newspaper Supply	Assembly Polling station	Birth & Death Registration Office	Power Supply for Domestic Use (ED)	Power Supply for Agricultural Use (EAG)	Power Supply for Commercial Use (EC)	Power Supply for All Uses (EA)	Name	Distance range code i.e. a for < 5 Kms, b for 5-10 Kms and c for 10+ kms .	Forests	Area under Non-agricultural Uses	Barren and Un-cultivable land	Permanent Pastures and Other Grazing Lands	Land Under Miscellaneous Tree Crops etc.
228	Chameda	c	c	c	c	c	b	No	No	No	No	Nagri	c	0	25.2	0	0	0
229	Karhi (Masulkhai)	c	c	c	c	Yes	Yes	No	No	No	No	Nagri	c	732.4	40.5	0	0	0
230	Ujrawan Alias Mardagiri	c	c	c	c	b	b	No	No	No	No	Nagri	c	2064.7	3	0	0	0
231	Sandbakra	c	c	c	c	b	b	Yes	No	No	No	Nagri	c	996.5	5	0	0	0
232	Aamamuda											Nagari	c	0	0	0	0	0
233	Arsikanhar	c	c	c	Yes	a	a	Yes	No	No	No	Nagri	c	0	16.3	0	0	0
234	Thenahi	c	c	c	Yes	Yes	Yes	No	No	No	Yes	Nagri	c	0	10.4	0	0	0
235	Daud Urf Pandripani	c	c	c	Yes	a	a	No	No	No	Yes	Nagri	c	0	11.5	0	0	0
236	Karka	c	c	c	c	b	b	No	No	No	No	Nagri	c	0	0	0	0	0
237	Risgaon	c	c	c	c	Yes	Yes	No	No	No	No	Nagri	c	643.8	35.2	0	0	0
238	Joratarai	c	c	c	c	Yes	a	No	No	No	No	Nagri	c	460.8	35.2	0	0	0
239	Bedhawapathra	c	c	b	Yes	Yes	b	Yes	No	No	No	Nagri	c	0	15.8	0	0	0
240	Sarangpuri	c	c	a	c	a	a	No	No	No	No	Nagri	c	0	13.9	0	0	0
241	Kukrikonha	c	c	a	c	a	a	No	No	No	No	Nagri	c	0	6.3	0	0	0
242	Palarikhar	c	c	b	c	b	b	Yes	No	No	No	Nagri	c	0	10	0	0	0
243	Chattaribakra	c	c	a	c	a	a	No	No	No	No	Nagri	c	4	2.8	0	0	0
244	Keramuda	c	c	a	c	a	a	No	No	No	No	Nagri	c	0	12.6	0	0	0
245	Khairthabharri	c	c	c	Yes	a	a	Yes	No	No	No	Nagari	c	0	32.7	0	0	0
246	Pandripani Alias Bhatakar	b	b	b	b	b	b	Yes	No	No	No	Nagri	b	0	2	0	0	0
247	Gaindabharri	c	c	c	c	a	a	Yes	No	No	No	Nagri	c	239.7	2.7	0	0	5
248	Jampani	c	c	c	c	a	a	No	No	No	No	Nagri	c	1	1	1	0	0
249	Bendrapani	c	c	c	Yes	a	a	No	No	No	No	Nagari	c	8	6	2	0	0
Block T O T A L :		0	14	79	171	138	98	69	50	0	142	0	0	15021.3	5860.2	1303.4	2074.1	11.6
District T O T A L :		3	41	294	440	472	385	218	160	7	369	0	0	25265.2	22471.4	3729.3	15182.1	80.5

Land Use											Name of three most important commodities manufactured			Name of Village	Serial Number
Area (in hectares rounded up to one decimal place)						Area irrigated by source (in hectare).					First	Second	Third		
Culturable Waste Land	Fallow lands other than current fallows	Current Fallows	Net Area Sown	Total Irrigated Land Area	Total Un-irrigated Land Area	Canals (C)	Wells/Tube-wells(W/TW)	Tanks/Lakes(T/L)	Water Falls(WF)	Others(O)	First	Second	Third		
109	110	111	112	113	114	115	116	117	118	119	120	121	122	2	1
0	0	0	126.6	0	126.6	0	0	0	0	0				Chameda	228
0	0	0	161.1	0	161.1	0	0	0	0	0				Karhi (Masulkhai)	229
0	11.3	0	31.8	0	31.8	0	0	0	0	0				Ujrawan Alias Mardagiri	230
0	0	2	52.7	0	52.7	0	0	0	0	0				Sandbakra	231
0	0	0	0	0	0	0	0	0	0	0				Aamamuda	232
0	0	0.5	112.3	0	112.3	0	0	0	0	0				Arsikanhar	233
0	0	0	82.5	0	82.5	0	0	0	0	0				Thenahi	234
0	0	0	40	0	40	0	0	0	0	0				Daud Urf Pandripani	235
0	0	0	0	0	0	0	0	0	0	0				Karka	236
0	0	0	225.1	0	225.1	0	0	0	0	0				Risgaon	237
0	0	0	175.9	0	175.9	0	0	0	0	0				Joratarai	238
0	0	0	191.7	0	191.7	0	0	0	0	0				Bedhawapathra	239
0	0	0	131.4	0	131.4	0	0	0	0	0				Sarangpuri	240
0	0	0	79.2	0	79.2	0	0	0	0	0				Kukrikonha	241
0	0	0	109.3	0	109.3	0	0	0	0	0				Palarikhar	242
0	0	0	29.3	0	29.3	0	0	0	0	0				Chattaribakra	243
0	0	0	93	0	93	0	0	0	0	0				Keramuda	244
0	0	0	62.3	18.1	44.2	18.1	0	0	0	0				Khairthabharri	245
0	0	0	28	3	25	3	0	0	0	0				Pandripani Alias Bhatkha	246
0	0	0	22.6	0	22.6	0	0	0	0	0				Gaindabharri	247
1	0	0	46.9	0	46.9	0	0	0	0	0				Jampani	248
4	0	0	160.5	0	160.5	0	0	0	0	0				Bendrapani	249
970.2	952	783.7	37381.6	11635.1	25543.2	9539	1450.5	407.7	0						
2713.4	3092.8	1764.4	137714	104222	58056.3	77719.4	27575.7	544	2						

(C) Appendixes To Village Directory**APPENDIX-I****SUMMARY SHOWING TOTAL NUMBER OF VILLAGES HAVING**

Sr. No.	Name of CD block	Total number of inhabited villages in the C. D. block	Total population of C.D. block	Villages having educational institutions							
				Pre-primary school	Primary school	Middle school	Secondary school	Senior secondary school (SS)	Degree college of arts & commerce	Degree college of engineering	Medical college
1	2	3	4	5	6	7	8	9	10	11	12
1	Kurud(Chormudiya)	132	197683	14	132	94	37	20	3	0	0
2	Dhamtari	139	171556	17	128	105	29	12	0	1	0
3	Magarlod	113	115150	7	110	60	21	16	0	0	0
4	Sihwa(Nagri)	235	166197	5	229	109	29	11	1	0	0
	Total	619	650586	43	599	368	116	59	4	1	0

Sr. No.	Name of CD block	Villages having Medical institutions							
		Community health centre	Primary health centre	Primary health sub centre	Maternity and child welfare centre	T.B. clinic	Hospital-allopathic	Hospital-alternative medicine	Dispensary
1	2	20	21	22	23	24	25	26	27
1	Kurud(Chormudiya)	0	6	38	5	0	0	2	12
2	Dhamtari	1	4	30	11	2	0	3	3
3	Magarlod	0	4	25	6	0	0	5	5
4	Sihwa(Nagri)	0	8	64	9	2	0	2	6
	Total	1	22	157	31	4	0	12	26

Sr. No.	Name of CD block	Villages having drinking water						
		Tap water (treated/un treated)	Well water (covered/uncovered well)	Hand pump	Tubewell/borewell	Spring	River/ canal	Tank/ pond/ lake
1	2	36	37	38	39	40	41	42
1	Kurud(Chormudiya)	58	77	132	75	0	64	103
2	Dhamtari	75	85	137	105	0	63	116
3	Magarlod	81	65	109	92	1	49	106
4	Sihwa(Nagri)	70	224	235	103	1	77	218
	Total	284	451	613	375	2	253	543

VILLAGE DIRECTORY**EDUCATIONAL, MEDICAL AND OTHER AMENITIES - CD BLOCK LEVEL**

Villages having educational institutions (contd.)							Name of CD block	Sr. No.
Management institute	Polytechnic	Vocational training school/ITI	Non-formal training centre	Special school for disabled	Others (specify)	No educational facility		
13	14	15	16	17	18	19	2	1
0	0	1	0	1	0	0	Kurud(Chormudiya)	1
0	0	1	0	0	0	11	Dhamtari	2
0	0	0	4	0	0	3	Magarlod	3
0	0	0	0	0	0	6	Sihwa(Nagri)	4
0	0	2	4	1	0	20	Total	

Villages having Medical institutions (contd.) ...							Name of CD block	Sr. No.	
Veterinary hospital	Mobile health clinic	Family welfare centre	Medical practioner (with MBBS Degree)	Medical practioner (with other degree)	Medicine shop	Others	No medical facility		
28	29	30	31	32	33	34	35	2	
8	0	0	31	52	12	0	36	Kurud(Chormudiya)	1
9	1	0	4	27	7	0	46	Dhamtari	2
10	1	0	1	9	9	0	62	Magarlod	3
9	4	0	1	50	6	0	126	Sihwa(Nagri)	4
36	6	0	37	138	34	0	270	Total	

Villages having Post & Telegraph								Name of CD block	Sr. No.	
Others	No drinking water facility	Post office	Sub post office	Post & telegraph office	Phone (land lines)	Public call office	Mobile phone coverage	Internet cafes/ Common service centre		
43	44	45	46	47	48	49	50	51	2	
0	0	25	7	3	68	25	112	2	Kurud(Chormudiya)	1
0	0	19	15	0	57	18	89	0	Dhamtari	2
0	2	7	11	0	37	22	71	11	Magarlod	3
0	0	40	5	2	51	18	151	1	Sihwa(Nagri)	4
0	2	91	38	5	213	83	423	14	Total	

APPENDIX-I

SUMMARY SHOWING TOTAL NUMBER OF VILLAGES HAVING

Sr. No.	Name of CD block	Villages having transport							Banks		Credit societies
		Village roads-pucca road	Bus service (public/private)	Rail-way station	Auto/modi & vans	Taxi	Tractors	Navigable water ways (river/canal/sea ferry service)	Commercial & co-operative	ATM	
1	2	52	53	54	55	56	57	58	59	60	61
1	Kurud(Chormudiya)	125	65	3	23	50	85	10	11	0	25
2	Dhamtari	114	56	3	24	32	105	20	7	0	21
3	Magarlod	95	39	0	5	30	89	9	5	0	12
4	Sihwa(Nagri)	144	83	0	1	35	155	12	8	0	11
	Total	478	243	6	53	147	434	51	31	0	69

APPENDIX IA - VILLAGE DIRECTORY
VILLAGES BY NUMBER OF PRIMARY SCHOOL

Serial number	Name of C.D. block	Total number of inhabited villages	Number of primary schools				
			None	One	Two	Three	Four+
1	2	3	4	5	6	7	8
1	Kurud(Chormudiya)	132	0	87	33	6	6
2	Dhamtari	139	11	96	19	11	2
3	Magarlod	113	3	78	27	1	4
4	Sihwa(Nagri)	235	6	186	28	8	7
	Total	619	20	447	107	26	19

APPENDIX IB - VILLAGE DIRECTORY
VILLAGES BY PRIMARY, MIDDLE AND SECONDARY SCHOOLS

Serial number	Name of C.D. block	Total number of inhabited villages	Type of educational institutions available			
			No School	At least one primary school and no middle school	At least one primary school and one middle school	At least one middle school and one secondary school
1	2	3	4	5	6	7
1	Kurud(Chormudiya)	132	0	38	94	37
2	Dhamtari	139	11	23	105	29
3	Magarlod	113	3	50	60	21
4	Sihwa(Nagri)	235	6	120	109	29
	Total	619	20	231	368	116

VILLAGE DIRECTORY

EDUCATIONAL, MEDICAL AND OTHER AMENITIES - CD BLOCK LEVEL

Villages having recreation facility				Miscellaneous				Villages having power supply		Name of CD block	Sr. No.
Cinema / video halls	Public library	Public reading rooms	Availability of news paper	Public distribution system (PDS) shop	Weekly haat	Assembly polling station	Birth & death registration	Available	Not available		
62	63	64	65	66	67	68	69	70	71	2	1
1	11	84	113	60	65	128	109	132	0	Kurud(Chormudiya)	1
2	9	71	96	63	56	116	95	133	6	Dhamtari	2
0	7	60	60	45	34	90	83	111	2	Magarlod	3
0	14	79	171	73	41	138	98	211	24	Sihwa(Nagri)	4
3	41	294	440	241	196	472	385	587	32	Total	

APPENDIX I - VILLAGE DIRECTORY

VILLAGES WITH DIFFERENT SOURCES OF DRINKING WATER FACILITIES AVAILABLE

Sr.No.	Name of C.D.Block	Number of villages with different sources of drinking water facilities available				
		Only tap (treated/untreated)	Only well (covered / uncovered)	Only tubewell /borewell	Only handpump	More than one source only from tap, well, tubewell,hand pump
1	2	3	4	5	6	7
1	Kurud(Chormudiya)	0	0	0	16	116
2	Dhamtari	0	2	0	7	130
3	Magarlod	0	0	0	2	109
4	Sihwa(Nagri)	0	0	0	11	224
	Total	0	2	0	36	579

APPENDIX II - VILLAGE DIRECTORY

VILLAGES WITH 5,000 AND ABOVE POPULATION WHICH DO NOT HAVE ONE OR MORE AMENITIES

Sr. No.	Name of CD Block	Name of village	Location code number	Popula- tion	Amenities not available (indicate N.A. where amenity not available)							
					Senior secon- dary school	College	Primary health sub centre	Tap drinking water	Bus facility	Appro- ach by pucca road	Banks	
1	2	3	4	5	6	7	8	9	10	11	12	
1	Magarlod	Karelibadi	446937	5069	Available	N.A.	Available	Available	Available	Available	Available	Available
2	Sihwa (Nagri)	Sankra	447251	6681	Available	N.A.	Available	Available	Available	Available	Available	Available

APPENDIX III - VILLAGE DIRECTORY
LAND UTILISATION DATA IN RESPECT OF CENSUS TOWNS

Sr. No.	Name of Census Towns and C.D. Block within Bracket	Total Area	Forests	Area under Non-agricultural Uses	Barren and Uncultivable land	Permanent Pastures and Other Grazing Lands	Land Under Miscellaneous Crops etc.	Culturable Waste Land	Follow Lands other than Current Fallows	Current Fallows	Net Area Sown	Total Irrigated Land Area	Total Un-irrigated Land area
1	2	3	4	5	6	7	8	9	10	11	12	13	14

There is no Census Town in Dhamtari District.

APPENDIX IV - VILLAGE DIRECTORY

C.D. BLOCK WISE LIST OF INHABITED VILLAGES WHERE NO AMENITY OTHER THAN DRINKING WATER FACILITY IS AVAILABLE

Serial number	Location code number	Name of village	Serial number	Location code number	Name of village
1	2	3	1	2	3

----- NIL -----

APPENDIX V - VILLAGE DIRECTORY
SUMMARY SHOWING NUMBER OF VILLAGES NOT HAVING SCHEDULED CASTES POPULATION

Serial number	Name of C.D. block	Total villages	Uninhabited villages	Inhabited villages	Number of inhabited villages having no Scheduled Castes population
1	2	3	4	5	6
1	Kurud(Chormudiya)	132	0	132	31
2	Dhamtari	154	15	139	36
3	Magarlod	114	1	113	41
4	Sihwa(Nagri)	249	14	235	84
	Total	649	30	619	192

APPENDIX VI - VILLAGE DIRECTORY
SUMMARY SHOWING NUMBER OF VILLAGES NOT HAVING SCHEDULED TRIBES POPULATION

Serial number	Name of C.D. block	Total villages	Uninhabited villages	Inhabited villages	Number of inhabited villages having no Scheduled Tribes population
1	2	3	4	5	6
1	Kurud(Chormudiya)	132	0	132	10
2	Dhamtari	154	15	139	3
3	Magarlod	114	1	113	3
4	Sihwa(Nagri)	249	14	235	0
	Total	649	30	619	16

APPENDIX VIIA
LIST OF VILLAGES ACCORDING TO THE PROPORTION OF THE SCHEDULED CASTES TO THE TOTAL
POPULATION BY RANGES

Range of Scheduled Castes population (percentages)	Location code number	Name of village	Range of Scheduled Castes population (percentages)	Location code number	Name of village
1	2	3	1	2	3
CD Block: KURUD(CHORMUDIYA)(0111)			Less than 5	446809	Silghat
Nil	446771	Kanamuka	Less than 5	446810	Supela
Nil	446779	Bhaisbod	Less than 5	446811	Gadadih
Nil	446780	Sirwe	Less than 5	446812	Pachpedi
Nil	446790	Chataud	Less than 5	446813	Tipani
Nil	446792	Kulhadi	Less than 5	446815	Tarragondi
Nil	446804	Koliyari (Thuha)	Less than 5	446818	Semra (Silauti)
Nil	446832	Deori	Less than 5	446820	Jungdehi
Nil	446834	Chirpoti	Less than 5	446822	Joratarai
Nil	446835	Darri	Less than 5	446826	Erra
Nil	446838	Chorbhatthi	Less than 5	446833	Bhendrwani
Nil	446839	Bhusrenga	Less than 5	446836	Bagdehi
Nil	446852	Dhetha	Less than 5	446840	Atang
Nil	446853	Hatband	Less than 5	446850	Karga
Nil	446855	Kharra	Less than 5	446856	Chiwri
Nil	446858	Parsatthi	Less than 5	446857	Darra
Nil	446859	Dhuma (Dhooma)	Less than 5	446860	Kathauli
Nil	446864	Bakli	Less than 5	446862	Goji
Nil	446865	Bhainsmudi	Less than 5	446866	Maurikalan
Nil	446867	Kokdi	Less than 5	446871	Sirsida
Nil	446870	Gudguda	Less than 5	446876	Paraswani (Bhothli)
Nil	446873	Maurikhurd	Less than 5	446877	Rakhi
Nil	446874	Kuhkuha	Less than 5	446880	Parkhanda
Nil	446875	Bharda	Less than 5	446881	Gadadih
Nil	446879	Bhothli (Khurd)	Less than 5	446883	Kanharपुरi
Nil	446882	Nawagaon	Less than 5	446887	Charra
Nil	446888	Bhaloojhulan	Less than 5	446890	Bangar
Nil	446891	Mongara	Less than 5	446893	Katalbod
Nil	446894	Khaira	5 - 10	446895	Sidhaurikalan
Nil	446896	Parswani	5 - 10	446897	Silidih
Nil	446898	Sidhaurikhurd	5 - 10	446772	Sarbada
Nil	446899	Seldeep	5 - 10	446776	Khapri (Silauti)
Less than 5	446773	Siltara	5 - 10	446819	Soura Bandha
Less than 5	446775	Madeli	5 - 10	446821	Korra(Hanchalpur)
Less than 5	446777	Jarwaydih	5 - 10	446823	Charauta
Less than 5	446785	Khursenga	5 - 10	446824	Borjhara
Less than 5	446788	Mura	5 - 10	446828	Gatapar
Less than 5	446802	Bhendsar	5 - 10	446829	Sihad
Less than 5	446803	Joratarai	5 - 10	446830	Kosmarra
Less than 5	446806	Kurra	5 - 10	446831	Bagoud
Less than 5	446807	Semra (Narottam)	5 - 10	446837	Bhahtagaon
Less than 5	446808	Bhelwakuda	5 - 10	446841	Sirri
			5 - 10	446849	Sakri
				446861	

VILLAGE AND TOWN DIRECTORY

Range of Scheduled Castes population (percentages)	Location code number	Name of village	Range of Scheduled Castes population (percentages)	Location code number	Name of village
1	2	3	1	2	3
5 - 10	446868	Nari	76 and above	446843	Bhalookona
5 - 10	446869	Charbhatha	76 and above	446844	Aalekhuta
5 - 10	446884	Umarda	CD Block: DHAMTARI(0112)		
5 - 10	446886	Mandraud	Nil	447024	Dargahan
5 - 10	446900	Joratarai	Nil	447032	Junwani
11 - 20	446769	Nawagaon	Nil	447034	Hankara
11 - 20	446782	Jamgaon	Nil	447038	Kashi
11 - 20	446784	Gadhidihi	Nil	447040	Bodra (Puri)
11 - 20	446789	Darba	Nil	447043	Bijnapuri
11 - 20	446791	Birejhar	Nil	447045	Sarsopuri
11 - 20	446798	Maroud	Nil	447055	Dhimar Tikur
11 - 20	446801	Singdehi(Bhendsar)	Nil	447060	Deopur
11 - 20	446814	Rampur	Nil	447062	Bodra
11 - 20	446817	Silouti	Nil	447088	Dangi Macha
11 - 20	446827	Bhendra	Nil	447092	Bishrampur
11 - 20	446842	Gobra	Nil	447093	Tuma Bahra
11 - 20	446846	Sivni Kalan	Nil	447096	Tumakhurd
11 - 20	446848	Gatapar	Nil	447097	Tumabujurg
11 - 20	446854	Fusera	Nil	447104	Kodegaon Mal
11 - 20	446872	Dahdaha	Nil	447107	Pandri Pani (Malgujari)
11 - 20	446885	Kamraude	Nil	447108	Kodagahan
11 - 20	446889	Dadesara	Nil	447110	Satiyara
11 - 20	446892	Kokadi	Nil	447113	Kosmi
21 - 30	446770	Kachna	Nil	447118	Mongra Gahan
21 - 30	446796	Nawagaon (Thuha)	Nil	447120	Singhola
21 - 30	446816	Hanchalpur	Nil	447121	Kisanpuri
21 - 30	446845	Achhoti	Nil	447122	Patelguda
21 - 30	446878	Charmudiyi	Nil	447125	Barbandha
31 - 40	446774	Khapri	Nil	447126	Harfar
31 - 40	446786	Kodapar	Nil	447127	Siltara
31 - 40	446794	Kodebod	Nil	447133	Mongari
31 - 40	446825	Loharpathara	Nil	447135	Kandri
31 - 40	446851	Kotgaon	Nil	447137	Kotabharri
31 - 40	446877	Mendaraka	Nil	447139	Mudpar
41 - 50	446793	Anwari	Nil	447140	Shakarwara
41 - 50	446797	Thuha	Nil	447157	Janwargaon
41 - 50	446847	Kalle	Nil	447163	Adekanha
51 - 75	446783	Mulle	Nil	447165	Kalarbahra
51 - 75	446795	Sonpur	Nil	447166	Pahariyakonha
51 - 75	446800	Banjari	Nil	447015	Mokha
51 - 75	446863	Rawanguda	Less than 5	447016	Amlidih
76 and above	446778	Kumhari	Less than 5	447017	Madai Bhata
76 and above	446781	Purena	Less than 5	447022	Bhanpuri
76 and above	446787	Bharda	Less than 5	447023	Bhothipar
76 and above	446799	Bangoli	Less than 5	447025	Biretara
76 and above	446805	Khapri(Kurra)	Less than 5		

Range of Scheduled Castes population (percentages)	Location code number	Name of village	Range of Scheduled Castes population (percentages)	Location code number	Name of village
1	2	3	1	2	3
Less than 5	447026	Piparchhedi	Less than 5	447161	Bhawarmara
Less than 5	447027	Kurmatarai	Less than 5	447162	Bharari
Less than 5	447028	Rawanguda	5 - 10	447018	Bagtarai
Less than 5	447029	Gujra	5 - 10	447019	Kurra (Irra)
Less than 5	447036	Angara	5 - 10	447020	Ranwa
Less than 5	447037	Semra	5 - 10	447021	Tarsinwa
Less than 5	447039	Senchuwa	5 - 10	447030	Riwagahan
Less than 5	447041	Dhaurabhatha	5 - 10	447031	Doma
Less than 5	447044	Puri	5 - 10	447033	Khamhariya
Less than 5	447049	Nawagaon	5 - 10	447042	Gopalpuri
Less than 5	447051	Seoni Khurd	5 - 10	447048	Jhiriya
Less than 5	447052	Barna	5 - 10	447053	Bodachhapar
Less than 5	447058	Gagra	5 - 10	447054	Deori
Less than 5	447067	Limtara	5 - 10	447056	Donar
Less than 5	447074	Shankardah	5 - 10	447059	Kandel
Less than 5	447075	Potiyadih	5 - 10	447064	Baliyara
Less than 5	447076	Parastarai	5 - 10	447065	Bhothli
Less than 5	447077	Khartuli	5 - 10	447066	Parewadih
Less than 5	447078	Mujgahan	5 - 10	447070	Sambalpur
Less than 5	447079	Loharsi (Loharsing)	5 - 10	447072	Khapri
Less than 5	447080	Bendra Nawagaon	5 - 10	447086	Kasawahi
Less than 5	447081	Bhatgaon	5 - 10	447089	Maradeo
Less than 5	447083	Borid Khurd	5 - 10	447090	Gangrel
Less than 5	447084	Soram	5 - 10	447098	Koliyari
Less than 5	447085	Beltara	5 - 10	447102	Kohka
Less than 5	447087	Khirgitola	5 - 10	447117	Kodegaon
Less than 5	447091	Madwa Pathra	5 - 10	447124	Patoud
Less than 5	447099	Tirra	5 - 10	447141	Bhoyna
Less than 5	447100	Chikhli	5 - 10	447142	Mathuradih
Less than 5	447101	Mategahan	5 - 10	447155	Kharenga
Less than 5	447103	Akla Dongri	5 - 10	447159	Leelar
Less than 5	447105	Kodegaon Ryt	11 - 20	447047	Udena
Less than 5	447106	Pandri Pani (Jangalpara)	11 - 20	447050	Semra
Less than 5	447109	Malgaon	11 - 20	447057	Piparchhedi
Less than 5	447115	Bargari	11 - 20	447063	Dodki
Less than 5	447119	Bhidavar	11 - 20	447073	Sehradabri
Less than 5	447123	Aroud	11 - 20	447143	Tendu Kona
Less than 5	447134	Urpoti	11 - 20	447152	Banjari
Less than 5	447138	Barari	11 - 20	447154	Sarangpuri
Less than 5	447144	Achhota	21 - 30	447035	Dahi
Less than 5	447146	Koliyari	21 - 30	447046	Chhati
Less than 5	447148	Kanidabri	21 - 30	447061	Sankra
Less than 5	447149	Amethi	21 - 30	447069	Telnisatti (Telinsatti)
Less than 5	447150	Kalartarai	21 - 30	447071	Demar
Less than 5	447156	Darri	21 - 30	447082	Nawagaon Khurd
Less than 5	447158	Aroud	21 - 30	447151	Parsuli (Amethi)
Less than 5	447160	Bagodar	21 - 30	447153	Nawagaon

VILLAGE AND TOWN DIRECTORY

Range of Scheduled Castes population (percentages)	Location code number	Name of village	Range of Scheduled Castes population (percentages)	Location code number	Name of village
1	2	3	1	2	3
31 - 40	447145	Karetha	Less than 5	446902	Sonewara
76 and above	447068	Uslapur	Less than 5	446903	Bhotha
76 and above	447147	Harfatarai	Less than 5	446904	Borsi
CD Block: MAGARLOD(0113)			Less than 5	446905	Pahanda
Nil	446901	Louder	Less than 5	446907	Jhjharkera
Nil	446906	Deogaon	Less than 5	446911	Sargi
Nil	446908	Bhaluchuwa	Less than 5	446912	Rajpur
Nil	446909	Dhanbuda	Less than 5	446915	Beloura
Nil	446910	Kewaradih	Less than 5	446918	Mandeli
Nil	446917	Baniyatora	Less than 5	446922	Birjhuli
Nil	446919	Bakori	Less than 5	446925	Kareli Chhoti
Nil	446920	Pendra	Less than 5	446929	Aroud
Nil	446921	Kusumkhuta	Less than 5	446930	Giroud
Nil	446923	Bharda	Less than 5	446931	Megha
Nil	446927	Chhipali	Less than 5	446932	Sounga
Nil	446928	Luge	Less than 5	446934	Hardi
Nil	446936	Bhotha	Less than 5	446939	Parsatthi
Nil	446938	Khatti	Less than 5	446941	Chandna
Nil	446942	Chandsur	Less than 5	446943	Nawagaon
Nil	446946	Parewadih	Less than 5	446944	Budeni
Nil	446947	Moharenga	Less than 5	446945	Bhendri
Nil	446952	Damkadih	Less than 5	446949	Kundel
Nil	446955	Dhaurabhata	Less than 5	446953	Khisora
Nil	446959	Sankra	Less than 5	446954	Dumarpali
Nil	446963	Amachani	Less than 5	446958	Rakadih
Nil	446971	Kulhadikot (Kulharikot)	Less than 5	446960	Kamroud
Nil	446974	Charbhatha (Charbhata)	Less than 5	446962	Bodra
Nil	446979	Gobra Pathar	Less than 5	446965	Gadadih
Nil	446980	Madwa Pathra	Less than 5	446966	Amlidih
Nil	446983	Nirai	Less than 5	446967	Kapalphodi
Nil	446988	Khadma Mal	Less than 5	446968	Nardha
Nil	446992	Dhanora	Less than 5	446972	Parsabuda
Nil	446993	Bhandarwadi	Less than 5	446973	Belardona
Nil	446994	Kasarwahi	Less than 5	446975	Tendubhatha
Nil	447002	Giraholadih	Less than 5	446977	Rengadih
Nil	447003	Pipraud	Less than 5	446982	Pathar
Nil	447004	Sonarini Daihuan	Less than 5	446984	Mohera
Nil	447006	Jalkumhi	Less than 5	446985	Saraibhadar
Nil	447007	Boirgaon	Less than 5	446986	Maragaon
Nil	447008	Muroomdihi	Less than 5	446987	Bhobhla Bahra
Nil	447010	Sirkatta	Less than 5	446990	Hatbandh
Nil	447011	Rautbhuda	Less than 5	446991	Sonjhari
Nil	447012	Basi Khai	Less than 5	446995	Kamaipur
Nil	447013	Ghotiya Dadar	Less than 5	446996	Singpur
Nil	447014	Kekra Kholi	Less than 5	446997	Mudkera
			Less than 5	447000	Mulgaon
			Less than 5	447001	Sarairukh

Range of Scheduled Castes population (percentages)	Location code number	Name of village	Range of Scheduled Castes population (percentages)	Location code number	Name of village
1	2	3	1	2	3
Less than 5	447005	Budharao	Nil	447228	Joradabri Ryt
Less than 5	447009	Palwadi	Nil	447231	Mohmalla Ryt
5 - 10	446914	Mohadi	Nil	447233	Achholi
5 - 10	446916	Sonepairi	Nil	447249	Samtara
5 - 10	446924	Paraswani	Nil	447254	Sankrakup
5 - 10	446933	Khairjhiti	Nil	447257	Anjini
5 - 10	446937	Karelibadi	Nil	447265	Bodsemra
5 - 10	446940	Nahardih	Nil	447267	Rawansinghi
5 - 10	446948	Hasda	Nil	447278	Panderwahi
5 - 10	446951	Belodi	Nil	447280	Gahdongari Ryt
5 - 10	446957	Bhothidih	Nil	447284	Pandripani Ryt
5 - 10	446970	Korgaon	Nil	447286	Bhejari Rawan
5 - 10	446976	Rajadera	Nil	447293	Khutar
5 - 10	446978	Alekhuta	Nil	447300	Dompadar
5 - 10	446999	Bodal Bahara	Nil	447302	Kekradongri
11 - 20	446913	Jamli	Nil	447309	Banora Ryt
11 - 20	446926	Dabha	Nil	447313	Amali
11 - 20	446956	Nawagaon	Nil	447315	Jaitpuri
11 - 20	446961	Charbhata	Nil	447322	Gayatabharri
11 - 20	446969	Sukla Bhata	Nil	447323	Arjuni
11 - 20	446981	Bendrachuwa	Nil	447324	Basin
21 - 30	446935	Dhaurabhata	Nil	447328	Kaslor
21 - 30	446998	Anjora	Nil	447329	Barpadar
31 - 40	446950	Motimpur	Nil	447333	Lahsunvahi
31 - 40	446964	Dudhwara	Nil	447336	Kurmajhar
			Nil	447340	Palgaon
CD Block: SIHWA(NAGRI)(0114)			Nil	447342	Kohinpara
			Nil	447347	Saraitola
Nil	447173	Dargahan	Nil	447351	Mohmalla (Bandha)
Nil	447180	Siraud Kalan	Nil	447352	Kouhapani Alias Ganjkanhar
Nil	447181	Banbagaud	Nil	447356	Kharka
Nil	447182	Jarha Khar	Nil	447357	Chargaon
Nil	447192	Kumhada	Nil	447358	Matiya Bahra
Nil	447195	Chhalkani	Nil	447360	Chandan Bahra
Nil	447196	Magaud	Nil	447361	Ghoragaon
Nil	447197	Pardhi	Nil	447362	Lilanj
Nil	447198	Korra	Nil	447363	Mauhabahra
Nil	447201	Nathukona	Nil	447366	Thothajhariya
Nil	447203	Barkona	Nil	447367	Muhkot
Nil	447205	Chhindbharri	Nil	447368	Gayata Bahara
Nil	447207	Siyarinala	Nil	447378	Baroli
Nil	447210	Hitali	Nil	447384	Gorsanala
Nil	447214	Kumhdakot	Nil	447386	Junwani
Nil	447217	Chiwari (Ryt)	Nil	447392	Hirridih
Nil	447218	Chiwari Mal	Nil	447394	Singanpur
Nil	447223	Kurmiya	Nil	447395	Kattigaon
Nil	447227	Gattasilli Ryt	Nil	447397	Karipani

VILLAGE AND TOWN DIRECTORY

Range of Scheduled Castes population (percentages)	Location code number	Name of village	Range of Scheduled Castes population (percentages)	Location code number	Name of village
1	2	3	1	2	3
Nil	447398	Akawari	Less than 5	447230	Mohmalla Mal
Nil	447399	Salhebhath	Less than 5	447234	Kallemeta
Nil	447400	Chameda	Less than 5	447235	Dongardula
Nil	447401	Karhi (Masulkhai)	Less than 5	447236	Bilbhaddar
Nil	447402	Ujrawan Alias Mardagiri	Less than 5	447237	Chameda
Nil	447403	Sandbahra	Less than 5	447240	Biranpur
Nil	447407	Daud Urf Pandripani	Less than 5	447242	Sambalpur
Nil	447408	Karka	Less than 5	447243	Amali
Nil	447410	Joratarai	Less than 5	447245	Farsiya
Nil	447412	Sarangpuri	Less than 5	447247	Nirrabeda
Nil	447413	Kukrikonha	Less than 5	447248	Bodra
Nil	447415	Chattaribahra	Less than 5	447250	Tengna
Nil	447416	Keramuda	Less than 5	447251	Sankra
Nil	447417	Khairthabharri	Less than 5	447255	Nawagaon (Sankra)
Nil	447418	Pandripani Alias Bhatakhar	Less than 5	447256	Umergaon
Nil	447419	Gaindabharri	Less than 5	447258	Podidih
Nil	447420	Jampani	Less than 5	447259	Podagaon
Nil	447421	Bendrapani	Less than 5	447260	Ratawa
Less than 5	447174	Saloni	Less than 5	447263	Bhiragaon
Less than 5	447175	Chhuhi	Less than 5	447270	Mode
Less than 5	447176	Salhebhath	Less than 5	447271	Ranigaon
Less than 5	447178	Kantakurri	Less than 5	447272	Chhipalipara
Less than 5	447179	Siraudkhurd	Less than 5	447275	Padampur
Less than 5	447183	Kurridih	Less than 5	447276	Ghatula
Less than 5	447185	Barbandha	Less than 5	447279	Gadhdongari Mal
Less than 5	447188	Makardona	Less than 5	447281	Gidhawa
Less than 5	447189	Kukrel	Less than 5	447282	Panwdwar
Less than 5	447190	Banraud	Less than 5	447283	Kaspur Ryt
Less than 5	447191	Mardapoti	Less than 5	447285	Pandripani Mal
Less than 5	447193	Jhuratarai	Less than 5	447287	Bhiterrras
Less than 5	447200	Bhothapara	Less than 5	447288	Semra
Less than 5	447202	Raipara	Less than 5	447290	Sahnikhar
Less than 5	447204	Amlipara	Less than 5	447291	Charra
Less than 5	447206	Chanagaon	Less than 5	447292	Khadpathra
Less than 5	447208	Bagroomnala	Less than 5	447295	Bhumka Mal
Less than 5	447209	Bijapur (Ryt)	Less than 5	447301	Nawagaon
Less than 5	447211	Gondlanala	Less than 5	447303	Thamali
Less than 5	447215	Amdi	Less than 5	447305	Kormud
Less than 5	447216	Karaiha	Less than 5	447311	Borbandha
Less than 5	447219	Sankra	Less than 5	447312	Aamgaon
Less than 5	447220	Arjuni	Less than 5	447314	Ghurawad
Less than 5	447221	Korremuda	Less than 5	447316	Borai
Less than 5	447222	Murumtara	Less than 5	447318	Ghutkel
Less than 5	447224	Ghotgaon	Less than 5	447319	Likhama
Less than 5	447225	Rajpur	Less than 5	447321	Tumdibahar
Less than 5	447226	Batanharra	Less than 5	447327	Khalgarh
Less than 5	447229	Saraitola	Less than 5	447330	Boirgaon

Range of Scheduled Castes population (percentages)	Location code number	Name of village	Range of Scheduled Castes population (percentages)	Location code number	Name of village
1	2	3	1	2	3
Less than 5	447331	Amabahar	5 - 10	447177	Patharridih
Less than 5	447335	Khadadah	5 - 10	447184	Piparchhedi
Less than 5	447337	Basikhai	5 - 10	447212	Gendra
Less than 5	447338	Dokal	5 - 10	447213	Gattasilli
Less than 5	447339	Khairbharri	5 - 10	447232	Parsapani
Less than 5	447341	Kauhahabra	5 - 10	447238	Mukundpur
Less than 5	447343	Guhannala	5 - 10	447244	Goregaon
Less than 5	447344	Neginala	5 - 10	447246	Khudurpani
Less than 5	447345	Govindpur	5 - 10	447252	Bhothali
Less than 5	447346	Dabgaon	5 - 10	447253	Hinchhapur
Less than 5	447348	Koli Yari	5 - 10	447261	Lakhanpuri
Less than 5	447349	Munaikera	5 - 10	447262	Bhishampuri
Less than 5	447350	Dugli	5 - 10	447268	Malhari
Less than 5	447353	Dinkarpur	5 - 10	447273	Sihawa
Less than 5	447354	Deogaon	5 - 10	447289	Latiyara
Less than 5	447355	Jabarra	5 - 10	447294	Birgudi
Less than 5	447359	Bhainsamuda	5 - 10	447299	Belargaon
Less than 5	447364	Gahna Siyar	5 - 10	447310	Bhursidongri
Less than 5	447369	Amjhar	5 - 10	447326	Mechka
Less than 5	447370	Khallari	5 - 10	447332	Madamsilli
Less than 5	447371	Bamhneen Bharri	5 - 10	447334	Gedrapara
Less than 5	447372	Birmasilli	5 - 10	447365	Farasgaon
Less than 5	447373	Amgaon	5 - 10	447406	Thenahi
Less than 5	447374	Bahigaon	5 - 10	447409	Risgaon
Less than 5	447377	Mariyamari	11 - 20	447186	Siyadehi
Less than 5	447379	Daldali-A	11 - 20	447187	Mohlai
Less than 5	447380	Daldali-B	11 - 20	447194	Kotarwahi
Less than 5	447381	Karraghati	11 - 20	447266	Sirsida
Less than 5	447382	Bhadseona	11 - 20	447269	Khamharia
Less than 5	447383	Tangapani	11 - 20	447317	Mainpur
Less than 5	447385	Kongera	11 - 20	447325	Belarabaha
Less than 5	447390	Banspani	21 - 30	447199	Keregaon
Less than 5	447391	Jhunjharakasa	21 - 30	447239	Hardibhatha
Less than 5	447393	Bokra Beda	21 - 30	447274	Paikbhatha
Less than 5	447396	Budra	31 - 40	447241	Chhipali
Less than 5	447405	Arsikanhar	41 - 50	447264	Deopur
Less than 5	447411	Bedhawapathra	41 - 50	447320	Baniyadih
Less than 5	447414	Palarikhar			

APPENDIX VII B
LIST OF VILLAGES ACCORDING TO THE PROPORTION OF THE SCHEDULED TRIBES TO THE TOTAL POPULATION BY RANGES

Range of Scheduled Tribes population (percentages)	Location code number	Name of village	Range of Scheduled Tribes population (percentages)	Location code number	Name of village
1	2	3	1	2	3
CD Block: KURUD(CHORMUDIYA)(0111)			Less than 5	446840	Atang
Nil	446771	Kanamuka	Less than 5	446844	Aalekhuta
Nil	446783	Mulle	Less than 5	446845	Achhoti
Nil	446786	Kodapar	Less than 5	446846	Sivni Kalan
Nil	446787	Bharda	Less than 5	446847	Kalle
Nil	446822	Joratarai	Less than 5	446857	Darra
Nil	446843	Bhalookona	Less than 5	446860	Kathauli
Nil	446853	Hatband	Less than 5	446861	Sakri
Nil	446859	Dhuma (Dhooma)	Less than 5	446864	Bakli
Nil	446862	Goji	Less than 5	446865	Bhainsmudi
Nil	446863	Rawanguda	Less than 5	446872	Dahdaha
Less than 5	446770	Kachna	Less than 5	446877	Mendaraka
Less than 5	446775	Madeli	Less than 5	446881	Parkhanda
Less than 5	446777	Jarwaydih	Less than 5	446896	Parswani
Less than 5	446780	Sirwe	Less than 5	446898	Sidhaurikhurd
Less than 5	446781	Purena	5 - 10	446769	Nawagaon
Less than 5	446788	Mura	5 - 10	446778	Kumhari
Less than 5	446789	Darba	5 - 10	446779	Bhaisbod
Less than 5	446791	Birejhar	5 - 10	446782	Jamgaon
Less than 5	446796	Nawagaon (Thuha)	5 - 10	446785	Khursenga
Less than 5	446799	Bangoli	5 - 10	446792	Kulhadi
Less than 5	446800	Banjari	5 - 10	446795	Sonpur
Less than 5	446803	Joratarai	5 - 10	446797	Thuha
Less than 5	446804	Koliyari (Thuha)	5 - 10	446798	Maroud
Less than 5	446805	Khapri(Kurra)	5 - 10	446802	Bhendsar
Less than 5	446807	Semra (Narottam)	5 - 10	446808	Bhelwakuda
Less than 5	446810	Supela	5 - 10	446809	Silghat
Less than 5	446812	Pachpedi	5 - 10	446827	Bhendra
Less than 5	446814	Rampur	5 - 10	446836	Bagdehi
Less than 5	446815	Tarragondi	5 - 10	446837	Bagoud
Less than 5	446816	Hanchalpur	5 - 10	446842	Gobra
Less than 5	446817	Silouti	5 - 10	446850	Karga
Less than 5	446818	Semra (Silauti)	5 - 10	446855	Kharra
Less than 5	446819	Khapri (Silauti)	5 - 10	446856	Chiwri
Less than 5	446823	Korra(Hanchalpur)	5 - 10	446858	Parsatthi
Less than 5	446826	Erra	5 - 10	446866	Maurikalan
Less than 5	446828	Borjhara	5 - 10	446868	Nari
Less than 5	446829	Gatapar	5 - 10	446869	Charbhatha
Less than 5	446830	Sihad	5 - 10	446870	Gudguda
Less than 5	446832	Deori	5 - 10	446878	Charmudiya
Less than 5	446833	Bhendrwani	5 - 10	446880	Rakhi
Less than 5	446834	Chirpoti	5 - 10	446886	Mandraud
Less than 5	446838	Chorbhatthi	5 - 10	446891	Mongara

Range of Scheduled Tribes population (percentages)	Location code number	Name of village	Range of Scheduled Tribes population (percentages)	Location code number	Name of village
1	2	3	1	2	3
11 - 20	446773	Siltara	51 - 75	446887	Kanharpuri
11 - 20	446776	Sarbada			
11 - 20	446784	Gadhidih			
11 - 20	446790	Chataud			
11 - 20	446794	Kodebod	Nil	447016	Amlidih
11 - 20	446801	Singdehi(Bhendsar)	Nil	447023	Bhothipar
11 - 20	446811	Gadadih	Nil	447068	Uslapur
11 - 20	446813	Tipani	Less than 5	447020	Ranwa
11 - 20	446820	Jungdehi	Less than 5	447025	Biretara
11 - 20	446825	Loharpathara	Less than 5	447028	Rawanguda
11 - 20	446831	Kosmarra	Less than 5	447032	Junwani
11 - 20	446835	Darri	Less than 5	447052	Barna
11 - 20	446841	Bhahtagaoon	Less than 5	447062	Bodra
11 - 20	446848	Gatapar	Less than 5	447065	Bhothli
11 - 20	446849	Sirri	Less than 5	447067	Limtara
11 - 20	446851	Kotgaon	Less than 5	447071	Demar
11 - 20	446852	Dhetha	Less than 5	447077	Khartuli
11 - 20	446854	Fusera	Less than 5	447153	Nawagaon
11 - 20	446867	Kokdi	Less than 5	447156	Darri
11 - 20	446871	Sirsida	Less than 5	447162	Bharari
11 - 20	446874	Kuhkuha	5 - 10	447017	Madai Bhata
11 - 20	446876	Paraswani (Bhothli)	5 - 10	447018	Bagtarai
11 - 20	446890	Charra	5 - 10	447029	Gujra
11 - 20	446892	Kokadi	5 - 10	447042	Gopalpuri
11 - 20	446893	Bangar	5 - 10	447049	Nawagaon
11 - 20	446895	Katalbod	5 - 10	447050	Semra
11 - 20	446897	Sidhaurikalan	5 - 10	447051	Seoni Khurd
11 - 20	446899	Seldeep	5 - 10	447054	Deori
21 - 30	446793	Anwari	5 - 10	447056	Donar
21 - 30	446806	Kurra	5 - 10	447058	Gagra
21 - 30	446821	Soura Bandha	5 - 10	447059	Kandel
21 - 30	446824	Charauta	5 - 10	447075	Potiyadih
21 - 30	446839	Bhusrenga	5 - 10	447076	Parastarai
21 - 30	446873	Maurikhurd	5 - 10	447079	Loharsi (Loharsing)
21 - 30	446883	Gadadih	5 - 10	447120	Singhola
21 - 30	446885	Kamraude	5 - 10	447146	Koliyari
21 - 30	446889	Dadesara	5 - 10	447150	Kalartarai
21 - 30	446894	Khaira	5 - 10	447151	Parsuli (Amethi)
31 - 40	446772	Silidih	5 - 10	447155	Kharenga
31 - 40	446774	Khapri	11 - 20	447019	Kurra (Irra)
31 - 40	446879	Bhothli (Khurd)	11 - 20	447021	Tarsinwa
31 - 40	446884	Umarda	11 - 20	447022	Bhanpuri
31 - 40	446900	Joratarai	11 - 20	447026	Piparchhedi
41 - 50	446875	Bharda	11 - 20	447027	Kurmatarai
41 - 50	446882	Nawagaon	11 - 20	447031	Doma
41 - 50	446888	Bhaloojhulan	11 - 20	447034	Hankara

VILLAGE AND TOWN DIRECTORY

Range of Scheduled Tribes population (percentages)	Location code number	Name of village	Range of Scheduled Tribes population (percentages)	Location code number	Name of village
1	2	3	1	2	3
11 - 20	447036	Angara	41 - 50	447064	Baliyara
11 - 20	447039	Senchuwa	41 - 50	447085	Beltara
11 - 20	447043	Bijnapuri	41 - 50	447117	Kodegaon
11 - 20	447045	Sarsopuri	41 - 50	447121	Kisanpuri
11 - 20	447048	Jhiriya	41 - 50	447140	Shakarwara
11 - 20	447053	Bodachhapar	41 - 50	447141	Bhoyna
11 - 20	447055	Dhimar Tikur	41 - 50	447149	Amethi
11 - 20	447057	Piparchhedi	51 - 75	447024	Dargahan
11 - 20	447060	Deopur	51 - 75	447082	Nawagaon Khurd
11 - 20	447061	Sankra	51 - 75	447086	Kasawahi
11 - 20	447063	Dodki	51 - 75	447087	Khirgitola
11 - 20	447066	Parewadih	51 - 75	447089	Maradeo
11 - 20	447069	Telnisatti (Telinsatti)	51 - 75	447098	Koliyari
11 - 20	447072	Khapri	51 - 75	447101	Mategahan
11 - 20	447073	Sehradabri	51 - 75	447110	Satiyara
11 - 20	447078	Mujgahan	51 - 75	447113	Kosmi
11 - 20	447081	Bhatgaon	51 - 75	447118	Mongra Gahan
11 - 20	447084	Soram	51 - 75	447123	Aroud
11 - 20	447090	Gangrel	51 - 75	447124	Patoud
11 - 20	447139	Mudpar	51 - 75	447126	Harfar
11 - 20	447147	Harfatarai	51 - 75	447138	Barari
21 - 30	447015	Mokha	51 - 75	447143	Tendu Kona
21 - 30	447035	Dahi	51 - 75	447148	Kanidabri
21 - 30	447037	Semra	51 - 75	447159	Leelar
21 - 30	447038	Kashi	51 - 75	447160	Bagodar
21 - 30	447044	Puri	76 and above	447080	Bendra Nawagaon
21 - 30	447046	Chhati	76 and above	447088	Dangi Macha
21 - 30	447047	Udena	76 and above	447091	Madwa Pathra
21 - 30	447083	Borid Khurd	76 and above	447092	Bishrampur
21 - 30	447099	Tirra	76 and above	447093	Tuma Bahra
21 - 30	447144	Achhota	76 and above	447096	Tumakhurd
21 - 30	447154	Sarangpuri	76 and above	447097	Tumabujurg
21 - 30	447157	Janwargaon	76 and above	447102	Kohka
31 - 40	447030	Riwagahan	76 and above	447103	Akla Dongri
31 - 40	447033	Khamhariya	76 and above	447104	Kodegaon Mal
31 - 40	447070	Sambalpur	76 and above	447105	Kodegaon Ryt
31 - 40	447074	Shankardah	76 and above	447106	Pandri Pani (Jangalpara)
31 - 40	447100	Chikhli	76 and above	447107	Pandri Pani (Malgujari)
31 - 40	447115	Bargari	76 and above	447108	Kodagahan
31 - 40	447119	Bhidavar	76 and above	447109	Malgaon
31 - 40	447145	Karetha	76 and above	447122	Patelguda
31 - 40	447152	Banjari	76 and above	447125	Barbandha
31 - 40	447158	Aroud	76 and above	447127	Siltara
31 - 40	447161	Bhawarmara	76 and above	447133	Mongari
41 - 50	447040	Bodra (Puri)	76 and above	447134	Urpoti
41 - 50	447041	Dhaurabhatha	76 and above	447135	Kandri

Range of Scheduled Tribes population (percentages)	Location code number	Name of village	Range of Scheduled Tribes population (percentages)	Location code number	Name of village
1	2	3	1	2	3
76 and above	447137	Kotabharri	11 - 20	446998	Anjora
76 and above	447142	Mathuradih	21 - 30	446905	Pahanda
76 and above	447163	Adekanha	21 - 30	446907	Jhajharkera
76 and above	447165	Kalarbahra	21 - 30	446911	Sargi
76 and above	447166	Pahariyakonha	21 - 30	446912	Rajpur
			21 - 30	446922	Birjhuli
			21 - 30	446936	Bhotha
			21 - 30	446957	Bhothidih
			21 - 30	446963	Amachani
			21 - 30	446967	Kapalphodi
			21 - 30	446970	Korgaon
Less than 5	446923	Bharda	21 - 30	446972	Parsabuda
Less than 5	446929	Aroud	21 - 30	446995	Kamaipur
Less than 5	446930	Giroud	31 - 40	446902	Sonewara
Less than 5	446931	Megha	31 - 40	446914	Mohadi
Less than 5	446932	Sounga	31 - 40	446915	Beloura
Less than 5	446933	Khairjhiti	31 - 40	446952	Damkadih
Less than 5	446937	Karelibadi	31 - 40	446956	Nawagaon
Less than 5	446939	Parsatthi	31 - 40	446973	Belardona
Less than 5	446941	Chandna	41 - 50	446913	Jamli
Less than 5	446942	Chandsur	41 - 50	446916	Sonepairi
Less than 5	446950	Motimpur	41 - 50	446919	Bakori
Less than 5	446951	Belodi	41 - 50	446959	Sankra
Less than 5	446960	Kamroud	41 - 50	446975	Tendubhatha
5 - 10	446925	Kareli Chhoti	41 - 50	446978	Alekhuta
5 - 10	446926	Dabha	41 - 50	446982	Pathar
5 - 10	446927	Chhipali	51 - 75	446903	Bhotha
5 - 10	446928	Luge	51 - 75	446917	Baniyatora
5 - 10	446943	Nawagaon	51 - 75	446920	Pendra
5 - 10	446944	Budeni	51 - 75	446946	Parewadih
5 - 10	446945	Bhendri	51 - 75	446966	Amlidih
5 - 10	446949	Kundel	51 - 75	446969	Sukla Bhata
5 - 10	446953	Khisora	51 - 75	446971	Kulhadikot (Kulharikot)
5 - 10	446965	Gadadih	51 - 75	446977	Rengadih
11 - 20	446901	Louder	51 - 75	446981	Bendrachuwa
11 - 20	446904	Borsi	51 - 75	446984	Mohera
11 - 20	446924	Paraswani	51 - 75	446986	Maragaon
11 - 20	446934	Hardi	51 - 75	446992	Dhanora
11 - 20	446940	Nahardih	51 - 75	446996	Singpur
11 - 20	446947	Moharenga	51 - 75	447003	Pipraud
11 - 20	446948	Hasda	51 - 75	447010	Sirkatta
11 - 20	446954	Dumarpali	76 and above	446906	Deogaon
11 - 20	446955	Dhaurabhata	76 and above	446908	Bhaluchuwa
11 - 20	446958	Rakadih	76 and above	446909	Dhanbuda
11 - 20	446962	Bodra	76 and above	446910	Kewaradih
11 - 20	446964	Dudhwara	76 and above	446918	Mandeli
11 - 20	446968	Nardha	76 and above	446921	Kusumkhuta

VILLAGE AND TOWN DIRECTORY

Range of Scheduled Tribes population (percentages)	Location code number	Name of village	Range of Scheduled Tribes population (percentages)	Location code number	Name of village
1	2	3	1	2	3
76 and above	446974	Charbhatha (Charbhata)	31 - 40	447244	Goregaon
76 and above	446976	Rajadera	31 - 40	447269	Khamharia
76 and above	446979	Gobra Pathar	31 - 40	447271	Ranigaon
76 and above	446980	Madwa Pathra	31 - 40	447274	Paikbhatha
76 and above	446983	Nirai	31 - 40	447276	Ghatula
76 and above	446985	Saraibhadar	41 - 50	447174	Saloni
76 and above	446987	Bhobhla Bahra	41 - 50	447176	Salhebhath
76 and above	446988	Khadma Mal	41 - 50	447181	Banbagaud
76 and above	446990	Hatbandh	41 - 50	447189	Kukrel
76 and above	446991	Sonjhari	41 - 50	447195	Chhalkani
76 and above	446993	Bhandarwadi	41 - 50	447199	Keregaon
76 and above	446994	Kasarwahi	41 - 50	447235	Dongardula
76 and above	446997	Mudkera	41 - 50	447240	Biranpur
76 and above	446999	Bodal Bahara	41 - 50	447245	Farsiya
76 and above	447000	Mulgaon	41 - 50	447254	Sankrakup
76 and above	447001	Sarairukh	41 - 50	447292	Khadpathra
76 and above	447002	Giraholadih	41 - 50	447294	Birgudi
76 and above	447004	Sonarin Daihuan	51 - 75	447178	Kantakurri
76 and above	447005	Budharao	51 - 75	447180	Siraud Kalan
76 and above	447006	Jalkumhi	51 - 75	447182	Jarha Khar
76 and above	447007	Boirgaon	51 - 75	447184	Piparchhedi
76 and above	447008	Muroomdih	51 - 75	447186	Siyadehi
76 and above	447009	Palwadi	51 - 75	447187	Mohlai
76 and above	447011	Rautbhuda	51 - 75	447188	Makardona
76 and above	447012	Basi Khai	51 - 75	447190	Banraud
76 and above	447013	Ghotiya Dadar	51 - 75	447191	Mardapoti
76 and above	447014	Kekra Kholi	51 - 75	447194	Kotarwahi
			51 - 75	447197	Pardhi
			51 - 75	447198	Korra
			51 - 75	447200	Bhothapara
			51 - 75	447202	Raipara
			51 - 75	447203	Barkona
			51 - 75	447206	Chanagaon
			51 - 75	447212	Gendra
			51 - 75	447213	Gattasilli
			51 - 75	447216	Karaiha
			51 - 75	447221	Korremuda
			51 - 75	447224	Ghotgaon
			51 - 75	447225	Rajpur
			51 - 75	447226	Batanharra
			51 - 75	447231	Mohmalla Ryt
			51 - 75	447232	Parsapani
			51 - 75	447234	Kallemeta
			51 - 75	447238	Mukundpur
			51 - 75	447239	Hardibhatha
			51 - 75	447246	Khudurpani
			51 - 75	447248	Bodra
CD Block: SIHWA(NAGRI)(0114)					
Less than 5	447173	Dargahan	51 - 75	447202	Raipara
11 - 20	447285	Pandripani Mal	51 - 75	447203	Barkona
11 - 20	447320	Baniyadih	51 - 75	447206	Chanagaon
21 - 30	447241	Chhipali	51 - 75	447212	Gendra
21 - 30	447251	Sankra	51 - 75	447213	Gattasilli
21 - 30	447252	Bhothali	51 - 75	447216	Karaiha
21 - 30	447253	Hinchhapur	51 - 75	447221	Korremuda
21 - 30	447264	Deopur	51 - 75	447224	Ghotgaon
21 - 30	447265	Bodsemra	51 - 75	447225	Rajpur
21 - 30	447266	Sirsida	51 - 75	447226	Batanharra
21 - 30	447272	Chhipalipara	51 - 75	447231	Mohmalla Ryt
21 - 30	447273	Sihawa	51 - 75	447232	Parsapani
21 - 30	447286	Bhejari Rawan	51 - 75	447234	Kallemeta
21 - 30	447288	Semra	51 - 75	447238	Mukundpur
21 - 30	447299	Belargaon	51 - 75	447239	Hardibhatha
31 - 40	447175	Chhuhi	51 - 75	447246	Khudurpani
31 - 40	447179	Siraudkhurd	51 - 75	447248	Bodra

Range of Scheduled Tribes population (percentages)	Location code number	Name of village	Range of Scheduled Tribes population (percentages)	Location code number	Name of village
1	2	3	1	2	3
51 - 75	447256	Umergaon	76 and above	447214	Kumhdakot
51 - 75	447257	Anjni	76 and above	447215	Amdi
51 - 75	447268	Malhari	76 and above	447217	Chiwari (Ryt)
51 - 75	447275	Padampur	76 and above	447218	Chiwari Mal
51 - 75	447278	Panderwahi	76 and above	447219	Sankra
51 - 75	447279	Gadhdongari Mal	76 and above	447220	Arjuni
51 - 75	447281	Gidhawa	76 and above	447222	Murumtara
51 - 75	447282	Panwdwar	76 and above	447223	Kurmiya
51 - 75	447284	Pandripani Ryt	76 and above	447227	Gattasilli Ryt
51 - 75	447287	Bhiterrras	76 and above	447228	Joradabri Ryt
51 - 75	447295	Bhumka Mal	76 and above	447229	Saraitola
51 - 75	447300	Dompadar	76 and above	447230	Mohmalla Mal
51 - 75	447301	Nawagaon	76 and above	447233	Achholi
51 - 75	447303	Thamali	76 and above	447236	Bilbhaddar
51 - 75	447305	Kormud	76 and above	447237	Chameda
51 - 75	447309	Banora Ryt	76 and above	447242	Sambalpur
51 - 75	447310	Bhursidongri	76 and above	447243	Amali
51 - 75	447312	Aamgaon	76 and above	447247	Nirrabeda
51 - 75	447313	Amali	76 and above	447249	Samtara
51 - 75	447317	Mainpur	76 and above	447250	Tengna
51 - 75	447318	Ghutkel	76 and above	447255	Nawagaon (Sankra)
51 - 75	447319	Likhama	76 and above	447258	Podidih
51 - 75	447321	Tumdibahar	76 and above	447259	Podagaon
51 - 75	447325	Belarbahra	76 and above	447260	Ratawa
51 - 75	447326	Mechka	76 and above	447261	Lakhanpuri
51 - 75	447328	Kaslor	76 and above	447262	Bhishampuri
51 - 75	447330	Boirgaon	76 and above	447263	Bhiragaon
51 - 75	447332	Madamsilli	76 and above	447267	Rawansinghi
51 - 75	447333	Lahsunvahi	76 and above	447270	Mode
51 - 75	447350	Dugli	76 and above	447280	Gadhdongari Ryt
51 - 75	447359	Bhainsamuda	76 and above	447283	Kaspur Ryt
51 - 75	447409	Risgaon	76 and above	447289	Latiyara
76 and above	447177	Patharridih	76 and above	447290	Sahnikhar
76 and above	447183	Kurridih	76 and above	447291	Charra
76 and above	447185	Barbandha	76 and above	447293	Khutar
76 and above	447192	Kumhada	76 and above	447302	Kekradongri
76 and above	447193	Jhuratarai	76 and above	447311	Borbandha
76 and above	447196	Magaud	76 and above	447314	Ghurawad
76 and above	447201	Nathukona	76 and above	447315	Jaitpuri
76 and above	447204	Amlipara	76 and above	447316	Borai
76 and above	447205	Chhindbharri	76 and above	447322	Gayatabharri
76 and above	447207	Siyarinala	76 and above	447323	Arjuni
76 and above	447208	Bagroomnala	76 and above	447324	Basin
76 and above	447209	Bijapur (Ryt)	76 and above	447327	Khalgarh
76 and above	447210	Hitali	76 and above	447329	Barpadar
76 and above	447211	Gondlanala	76 and above	447331	Amabahar

VILLAGE AND TOWN DIRECTORY

Range of Scheduled Tribes population (percentages)	Location code number	Name of village
1	2	3
76 and above	447334	Gedrapara
76 and above	447335	Khadadah
76 and above	447336	Kurmajhar
76 and above	447337	Basikhai
76 and above	447338	Dokal
76 and above	447339	Khairbharri
76 and above	447340	Palgaon
76 and above	447341	Kauhabahra
76 and above	447342	Kohinpara
76 and above	447343	Guhannala
76 and above	447344	Neginala
76 and above	447345	Govindpur
76 and above	447346	Dabgaon
76 and above	447347	Saraitola
76 and above	447348	Koli Yari
76 and above	447349	Munaikera
76 and above	447351	Mohmalla (Bandha)
76 and above	447352	Kouhapani Alias Ganjkanhar
76 and above	447353	Dinkarpur
76 and above	447354	Deogaon
76 and above	447355	Jabarra
76 and above	447356	Kharka
76 and above	447357	Chargaon
76 and above	447358	Matiya Bahra
76 and above	447360	Chandan Bahra
76 and above	447361	Ghorigaon
76 and above	447362	Lilanj
76 and above	447363	Mauhabahra
76 and above	447364	Gahna Siyar
76 and above	447365	Farasgaon
76 and above	447366	Thothajhariya
76 and above	447367	Muhkot
76 and above	447368	Gayata Bahara
76 and above	447369	Amjhar
76 and above	447370	Khallari
76 and above	447371	Bamhneen Bharri
76 and above	447372	Birnasilli
76 and above	447373	Amgaon
76 and above	447374	Bahigaon

Range of Scheduled Tribes population (percentages)	Location code number	Name of village
1	2	3
76 and above	447377	Mariyamari
76 and above	447378	Baroli
76 and above	447379	Daldali-A
76 and above	447380	Daldali-B
76 and above	447381	Karraghati
76 and above	447382	Bhadseona
76 and above	447383	Tangapani
76 and above	447384	Gorsanala
76 and above	447385	Kongera
76 and above	447386	Junwani
76 and above	447390	Banspani
76 and above	447391	Jhunjarakasa
76 and above	447392	Hirridih
76 and above	447393	Bokra Beda
76 and above	447394	Singanpur
76 and above	447395	Kattigaon
76 and above	447396	Budra
76 and above	447397	Karipani
76 and above	447398	Akawari
76 and above	447399	Salhehbath
76 and above	447400	Chameda
76 and above	447401	Karhi (Masulkhai)
76 and above	447402	Ujrawan Alias Mardagiri
76 and above	447403	Sandbahra
76 and above	447405	Arsikanhar
76 and above	447406	Thenahi
76 and above	447407	Daud Urf Pandripani
76 and above	447408	Karka
76 and above	447410	Joratarai
76 and above	447411	Bedhawapathra
76 and above	447412	Sarangpuri
76 and above	447413	Kukrikonha
76 and above	447414	Palarikhar
76 and above	447415	Chattaribahra
76 and above	447416	Keramuda
76 and above	447417	Khairthabharri
76 and above	447418	Pandripani Alias Bhatakhar
76 and above	447419	Gaindabharri
76 and above	447420	Jampani
76 and above	447421	Bendrapani

SECTION - II : TOWN DIRECTORY

**STATEMENT
STATUS AND**

Sr. No.	Class, name and civic status of town	Location Code No.	Name of Taluk/ Tahsil/ Police Station/Islands etc.	Name of CD block	Area (sq. Km.)	Number of households including houseless households (2011 Census)	Scheduled Castes Population (2011 Census)	Scheduled Tribes Population (2011 Census)
1	2	3	4	5	6	7	8	9
1	V,Bhakhara (NP) NP	2241203344802048	Kurud	Kurud	15.5	1604	767	420
2	IV,Kurud (NP) NP	2241203344802049	Kurud	Kurud	13.4	2925	1174	1803
3	V,Magarlod (NP) NP	2241203345802050	Magarlod	Magarlod	11.66	1434	611	609
4	V,Aamadi (NP) NP	2241203346802051	Dhamtari	Dhamtari	12.76	1276	62	392
5	I,Dhamtari (M + OG) M	2241203346802052	Dhamtari	Dhamtari	34.94	22164	9664	10054
6	IV,Nagari (NP) NP	2241203347802053	Nagri	Nagari	10.23	3093	848	3892

**STATEMENT
PHYSICAL ASPECT AND**

Sr. No.	Name of town	Physical aspects			Name of and road distance (in kms.) from		
		Rainfall (in mm)	Temperature (in centigrade)		State HQ.	District HQ.	Sub-Division/ Taluk/ Tahsil / Police station/ Development Block/ Island HQ.
3	4	5	6	7			
1	Bhakhara (NP)	1119.0	45	6	Raipur (40)	Dhamtari (22)	Kurud (18)
2	Kurud (NP)	1138.8	44	38	Raipur (55)	Dhamtari (25)	Kurud (0)
3	Magarlod (NP)	930.0	44	16	Raipur (75)	Dhamtari (42)	Magarlod (0)
4	Aamadi (NP)	1127.6	45	9	Raipur (88)	Dhamtari (12)	Dhamtari (12)
5	Dhamtari (M + OG)	1389.0	45	9	Raipur (8)	Dhamtari (0)	Dhamtari (0)
6	Nagari (NP)	1208.2	45	5	Raipur (145)	Dhamtari (65)	Nagri (0)

**- I
GROWTH HISTORY**

Population and growth rate (in brackets) of the town at the Censuses of												Density (2011 Census)	Sex ratio	Sr. No.		
1901	1911	1921	1931	1941	1951	1961	1971	1981	1991	2001	2011	1991	2001	2011		
10	11	12	13	14	15	16	17	18	19	20	21	22	23	24	25	1
0	0	0	0	0	0	0	0	0	0	0	7547	487	0	0	985	1
(0)	(0)	(0)	(0)	(0)	(0)	(0)	(0)	(0)	(0)	(0)	(0)					
0	0	0	0	0	0	0	0	0	13668	11473	13783	1029	998	993	998	2
(0)	(0)	(0)	(0)	(0)	(0)	(0)	(0)	(0)	(0)(-16.06)	(20.13)						
0	0	0	0	0	0	0	0	0	0	0	6280	539	0	0	1063	3
(0)	(0)	(0)	(0)	(0)	(0)	(0)	(0)	(0)	(0)	(0)	(0)					
0	0	0	0	0	0	0	0	0	0	0	6600	517	0	0	1013	4
(0)	(0)	(0)	(0)	(0)	(0)	(0)	(0)	(0)	(0)	(0)	(0)					
9151	10460	12721	11505	14071	17161	31552	43362	55797	69357	82111	101677	2910	992	991	1001	5
(0)	(14.31)	(21.62)	(-9.56)	(22.3)	(21.96)	(83.86)	(37.43)	(28.68)	(24.3)	(18.39)	(23.83)					
0	0	0	0	0	0	0	0	0	0	0	13308	1301	0	0	1002	6
(0)	(0)	(0)	(0)	(0)	(0)	(0)	(0)	(0)	(0)	(0)	(0)					

**- II
LOCATION OF TOWNS, 2009**

Name of and road distance (in kms.) from					
Nearest city with population of one lakh and more	Nearest city with population of five lakh and more	Railway station	Bus route	Name of town	Sr. No.
9	10	11	12	2	1
Dhamtari (22)	Raipur (40)	Kurud (18)	Yes (0)	Bhakhara (NP)	1
Dhamtari (24)	Raipur (55)	Kurud (3)	Yes (0)	Kurud (NP)	2
Dhamtari (43)	Raipur (75)	Kurud (25)	Yes (0)	Magarlod (NP)	3
Dhamtari (12)	Raipur (88)	Dhamtari (12)	Yes (0)	Aamadi (NP)	4
Raipur (77)	Raipur (78)	Dhamtari (0)	Yes (0)	Dhamtari (M + OG)	5
Dhamtari (65)	Raipur (145)	Dhamtari (65)	Yes (0)	Nagari (NP)	6

**STATEMENT
CIVIC AND OTHER**

Sr. No.	Name of Town	Road length (in kms.)	System of drainage				Number of latrines			
			Open (OD)	Closed (CD)	Both - Open & Closed (BD)	Nil	Pit System	Flush/Pour Flush (Water borne)	Service	Others
1	2	3	4	5	6	7	8	9	10	11
1	Bhakhara (NP)	14.0	OD	-	-	-	0	770	0	0
2	Kurud (NP)	35.0	-	-	BD	-	1700	1858	0	0
3	Magarlod (NP)	21.5	OD	-	-	-	0	321	0	0
4	Aamadi (NP)	14.0	OD	-	-	-	0	620	0	0
5	Dhamtari (M + OG)	93.8	OD	-	-	-	0	12836	0	0
6	Nagari (NP)	4.0	OD	-	-	-	0	485	0	1

*In case this service is not available in the town, the name of the nearest place and its distance from the town where facility is available has been given

@Two major source only

Abbreviation

TT: Tap water from treated source

TU: Tap water from un-treated source

CW: Covered well

UW: Un-covered well

HP: Hand pump

TW/B: Tubewell /Borehole

RW: Rainwater

S: Spring

TK/P/L: Tank/Pond/Lake

O: Others

OHT: Over head Tank

SR: Service Reservoir

RIG: River Infiltration Gallery

BWP: Bore Well Pumping system

PT: Pressure Tank

N\A,NA,N.A.: Not Available

**STATEMENT
MEDICAL**

Sr. No.	Name of Town	No. of Medical facilities* (with number of beds in brackets)				
		Hospitals (Allopathic & Others)	Dispensaries / Health Center	Family Welfare Center	Maternity and Child Welfare Center	Maternity Homes
1	2	3	4	5	6	7
1	Bhakhara (NP)	11(0)	3(0)	22 Kms.	22 Kms.	22 Kms.
2	Kurud (NP)	1(30)	7(6)	N.A.	N.A.	1(0)
3	Magarlod (NP)	1(30)	42 Kms.	55 Kms.	55 Kms.	42 Kms.
4	Aamadi (NP)	12 Kms.	1(1)	12 Kms.	12 Kms.	12 Kms.
5	Dhamtari (M + OG)	3(420)	1(5)	1(8)	1(5)	1(22)
6	Nagari (NP)	1(30)	8(0)	N.A.	1(5)	1(22)

*If a medical facility is not available in the town,nearest place distance from the town where facility is available has been given

*N.A.:Not Available

**- III
AMENITIES, 2009**

Protected water supply		Fire fighting service*	Electrification (Number of connections)					Name of Town
Source of supply (Codes) @	System of storage with capacity in kilo litres (along with Codes) @		Dome- stic	Indus- trial	Commer- cial	Road lighting (points)	Others	
12	13	14	15	16	17	18	19	2
OHT,	TT(300),HP()	No,Dhamtari(22)	1296	8	156	340	0	Bakhara (NP)
OHT,BWP	TU(1157.5),TW/B()	No,Dhamtari(23)	2834	46	584	677	11	Kurud (NP)
	TW/B(135)	No,Dhamtari(42)	695	13	110	370	0	Magarlod (NP)
	TW/B(140)	No,Dhamtari(12)	885	11	78	224	4	Aamadi (NP)
OHT,BWP	TU(4135),TW/B()	Yes	16915	232	3329	2851	451	Dhamtari (M + OG)
OHT,	TW/B(400)	No,Dhamtari(64)	2230	32	308	806	0	Nagari (NP)

**- IV
FACILITIES, 2009**

No. of Medical facilities* (with number of beds in brackets)					Charitable Hospital/Nursing Home (Numbers)	Medicine Shop (Numbers)	Name of Town	Sr.No.
T.B.Hospital/ Clinic	Nursing Homes	Veterinary Hospital	Mobile Health Clinic	Others etc.				
8	9	10	11	12	13	14	2	1
22 Kms.	N.A.	22 Kms.	22 Kms.	N.A.	0	4	Bakhara (NP)	1
54 Kms.	N.A.	1(0)	N.A.	N.A.	2	13	Kurud (NP)	2
42 Kms.	N.A.	1(0)	55 Kms.	N.A.	0	4	Magarlod (NP)	3
88 Kms.	N.A.	1(0)	12 Kms.	N.A.	0	2	Aamadi (NP)	4
1(0)	N.A.	1(0)	N.A.	N.A.	17	62	Dhamtari (M + OG)	5
65 Kms.	N.A.	1(0)	N.A.	N.A.	0	8	Nagari (NP)	6

**STATEMENT
EDUCATIONAL, RECREATIONAL**

Sr. No.	Name of Town	Number of Educational Facilities*				
		Primary school	Middle school	Secondary school	Senior Secondary school	Arts/ Science/ Commerce colleges (of degree level and above)
1	2	3	4	5	6	7
1	Bhakhara (NP)	8	5	2	2	1
2	Kurud (NP)	12	10	9	8	2
3	Magarlod (NP)	8	6	4	3	1
4	Aamadi (NP)	8	4	2	1	Dhamtari(12)
5	Dhamtari (M + OG)	108	66	23	18	3
6	Nagari (NP)	19	9	4	4	Dhamtari(65)

Sr. No.	Name of Town	Number of Educational Facilities*			Number of Social, Recreational and Cultural facilities		
		Non-formal Education Center (Sarva Shiksha Abhiyan Center)	Special School for Disabled	Other s	No. of Orphanage Home	Working women's hostles	No. of Old Age Home
1	2	13	14	15	16	17	18
1	Bhakhara (Np)	Dhamtari(22)	(0)	(0)	Dhamtari(22)	Dhamtari(22)	Dhamtari(22)
2	Kurud (Np)	Dhamtari(23)	Raipur(54)	(0)	Raipur(54)	Raipur(54)	Raipur(54)
3	Magarlod (Np)	Kurud(20)	Raipur(75)	(0)	Raipur(75)	Raipur(75)	Raipur(75)
4	Aamadi (Np)	Raipur(88)	Raipur(88)	(0)	Dhamtari(12)	Dhamtari(12)	Dhamtari(12)
5	Dhamtari (M + Og)	896	1	1	1	1	1
6	Nagari (Np)	Raipur(145)	Raipur(145)	(0)	Raipur(145)	Raipur(145)	Raipur(145)

**STATEMENT
INDUSTRY AND**

Serial Number	Name of Town	Names of three most important commodities manufactured		
		1st	2nd	3rd
1	2	3	4	5
1	Bhakhara (NP)	RICE	-	-
2	Kurud (NP)	-	-	-
3	Magarlod (NP)	BRICKS	WOODEN FURNITURE	ICE
4	Aamadi (NP)	RICE	EARTHEN POT	FISHERY
5	Dhamtari (M + OG)	BIDI	AGARBATTI	LAC
6	Nagari (NP)	RICE	WOODEN ITEMS	KAHUA

- V

AND CULTURAL FACILITIES, 2009

Number of Educational Facilities*					Name of Town	Sr. No.
Medical colleges	Engineering colleges	Management Institute/ colleges	Polytechnics	Recognised Shorthand, Typewriting and vocational training institutions		
8	9	10	11	12	2	1
Raipur(40)	Raipur(40)	Raipur(40)	Dhamtari(24)	Kurud(18)	Bhakhara (Np)	1
Raipur(54)	Raipur(54)	Raipur(54)	Dhamtari(23)	1	Kurud (Np)	2
Raipur(75)	Raipur(75)	Raipur(75)	Dhamtari(42)	Kurud(20)	Magarlod (Np)	3
Raipur(88)	Raipur(88)	Raipur(88)	Dhamtari(12)	Dhamtari(12)	Aamadi (Np)	4
2	Raipur(78)	Raipur(78)	1	Iti, Bhatgaow(4)	Dhamtari (M + Og)	5
Raipur(145)	Raipur(145)	Raipur(145)	Raipur(145)	2	Nagari (Np)	6

Number of Social, Recreational and Cultural facilities					Name of Town	Sr. No.
Stadium	Cinema Theatre	Auditorium/ Community halls	Public libraries	Reading rooms		
19	20	21	22	23	2	1
1	Dhamtari(22)	Kurud(18)	Dhamtari(22)	Kurud(18)	Bhakhara (Np)	1
2	Dhamtari(23)	5	1	1	Kurud (Np)	2
1	Dhamtari(42)	1	Kurud(20)	1	Magarlod (Np)	3
Dhamtari(12)	Dhamtari(12)	Dhamtari(12)	Dhamtari(12)	1	Aamadi (Np)	4
2	4	1	1	1	Dhamtari (M + Og)	5
Raipur(145)	Raipur(145)	Raipur(145)	Raipur(145)	Raipur(145)	Nagari (Np)	6

- VI

BANKING, 2009

Number of banks			Number of agricultural credit societies	Number of non-agricultural credit societies	Name of Town	Sr. No.
Nationalised Bank	Private Commercial Bank	Co-operative Bank				
6	7	8	9	10	2	1
1	0	1	1	0	Bhakhara (NP)	1
2	0	2	1	1	Kurud (NP)	2
1	0	1	1	0	Magarlod (NP)	3
0	0	0	0	0	Aamadi (NP)	4
11	3	4	8	4	Dhamtari (M + OG)	5
4	0	1	1	0	Nagari (NP)	6

**STATEMENT
CIVIC AND OTHER AMENITIES**

Sr. No.	Class and name of town	Name of the slum	Is it notified	No. of house-holds (approximate)	Population of the Slum (approximate)	Paved roads (in kms.)	System of drainage			
							Open	Closed	Both (Open & Closed)	Nil
1	2	3	4	5	6	7	8	9	10	11
1	IV, Kurud (NP)	Ward No. 1 Sanjay Nagar	Yes	568	2134	3.35	-	-	BD	-
2	IV, Kurud (NP)	Ward No. 15 Saradar Patel Ward	Yes	385	1156	3.8	-	-	BD	-
3	IV, Kurud (NP)	Ward No. 14 Medical Ward	Yes	176	1020	1.65	-	-	BD	-
4	IV, Kurud (NP)	Ward No 12 Pacharipara	Yes	175	1068	3.6	-	-	BD	-
5	IV, Kurud (NP)	Ward No. 11 Shankar Nagar	Yes	160	1051	3.8	-	-	BD	-
6	I, Dhamtari (M + OG)	Danitola	Yes	584	2653	1.99	OD	-	-	-
7	I, Dhamtari (M + OG)	Nayapara	Yes	466	2501	2.48	OD	-	-	-
8	I, Dhamtari (M + OG)	Audhogik	Yes	519	2266	2.59	OD	-	-	-
9	I, Dhamtari (M + OG)	Makeshwar	Yes	689	2760	2.44	OD	-	-	-
10	I, Dhamtari (M + OG)	Mahant Ghasidas	Yes	554	2871	1.97	OD	-	-	-
11	I, Dhamtari (M + OG)	Salhewarpara	Yes	503	2545	2.17	OD	-	-	-
12	I, Dhamtari (M + OG)	Tikrapara	Yes	527	2222	2.57	OD	-	-	-
13	I, Dhamtari (M + OG)	Bathena	Yes	617	2818	2.15	OD	-	-	-
14	I, Dhamtari (M + OG)	Ramsagar Para	Yes	468	2147	2.87	OD	-	-	-
15	I, Dhamtari (M + OG)	Zalampur	Yes	561	2599	2.5	OD	-	-	-
16	I, Dhamtari (M + OG)	Banspara	Yes	504	2282	2.5	OD	-	-	-
17	I, Dhamtari (M + OG)	Sheetlapara	Yes	575	2522	2.37	OD	-	-	-
18	I, Dhamtari (M + OG)	Vidhyavasani	Yes	646	2940	2.66	OD	-	-	-
19	I, Dhamtari (M + OG)	Hatkeshar	Yes	595	2550	2.4	OD	-	-	-
20	I, Dhamtari (M + OG)	Rampur	Yes	633	2709	2.52	OD	-	-	-
21	I, Dhamtari (M + OG)	Gokulpur	Yes	704	3210	2.51	OD	-	-	-
22	I, Dhamtari (M + OG)	Sadar Bazar Dakshin	Yes	573	2202	2.76	OD	-	-	-

**- VII
IN SLUM, 2009**

Number of latrines				Commu- nity	No. of tap points/ public hydrants installed for supply of protected water	Electricity (Number of connections)			Class and name of town	Sr. No.
Private						Domestic	Road lighting (points)	Others		
Pit System	Flush/ Pour Flush (Water borne)	Service	Others	16	17	18	19	20	2	1
280	64	0	0	1	10	500	69	1	IV,Kurud (NP)	1
150	54	0	0	0	8	200	74	0	IV,Kurud (NP)	2
100	53	0	0	1	6	176	12	0	IV,Kurud (NP)	3
130	57	0	0	0	7	175	11	0	IV,Kurud (NP)	4
50	83	0	0	0	6	160	64	0	IV,Kurud (NP)	5
0	187	0	0	1	21	390	121	0	I,Dhamtari (M + OG)	6
0	296	0	0	0	17	437	33	0	I,Dhamtari (M + OG)	7
0	188	0	0	0	20	366	67	0	I,Dhamtari (M + OG)	8
0	170	0	0	1	12	598	53	0	I,Dhamtari (M + OG)	9
0	362	0	0	1	12	410	121	0	I,Dhamtari (M + OG)	10
0	216	0	0	1	32	451	29	0	I,Dhamtari (M + OG)	11
0	251	0	0	1	17	466	66	0	I,Dhamtari (M + OG)	12
0	317	0	0	1	19	589	112	0	I,Dhamtari (M + OG)	13
0	304	0	0	1	24	448	56	0	I,Dhamtari (M + OG)	14
0	171	0	0	1	13	355	66	0	I,Dhamtari (M + OG)	15
0	300	0	0	1	17	479	77	0	I,Dhamtari (M + OG)	16
0	204	0	0	1	19	536	55	0	I,Dhamtari (M + OG)	17
0	325	0	0	1	17	622	118	0	I,Dhamtari (M + OG)	18
0	219	0	0	1	26	527	110	0	I,Dhamtari (M + OG)	19
0	411	0	0	1	21	594	100	0	I,Dhamtari (M + OG)	20
0	444	0	0	1	19	653	123	0	I,Dhamtari (M + OG)	21
0	241	0	0	1	27	476	58	0	I,Dhamtari (M + OG)	22

APPENDIX TO TOWN DIRECTORY
TOWN SHOWING THEIR OUTGROWTHS POPULATION

Serial Number	Name of the town with location code	Population of core town	Name of Outgrowth	Population of Outgrowth
1	2	3	4	5
1	Dhamtari (M) (802052)	89860	1- Ratna Bandha (OG)	2576
			2- Rudri (OG)	4524
			3- Shyamtarai (OG)	2246
			4- Arjuni (OG)	2471



2011

Directorate of Census Operations, Chhattisgarh
Govind Sarang Parisar, 3rd Floor
New Rajendra Nagar, Raipur - 492006
www.censusindia.gov.in

