



CENSUS OF INDIA 2011

CHHATTISGARH

SERIES-23

PART XII-A

DISTRICT CENSUS HANDBOOK NARAYANPUR

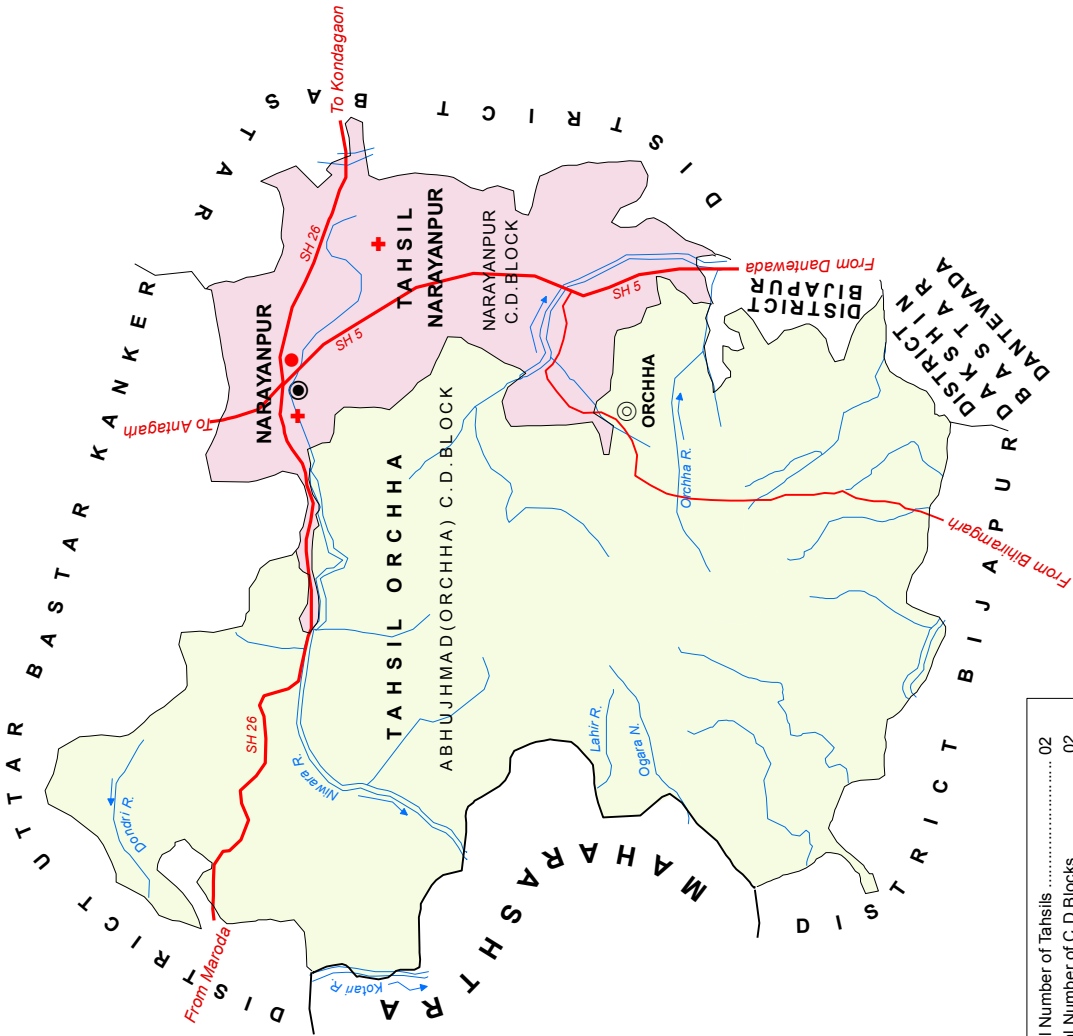
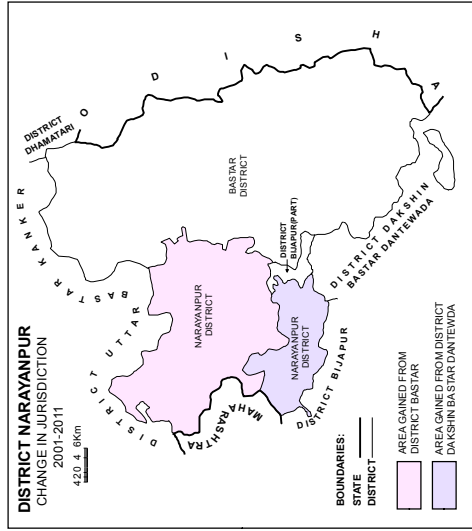
VILLAGE & TOWN DIRECTORY



2011

DIRECTORATE OF CENSUS OPERATIONS
CHHATTISGARH

INDIA
CHHATTISGARH
DISTRICT NARAYANPUR



| | |
|------------------------------|--------|
| Total Number of Tahsils | 02 |
| Total Number of C. D. Blocks | 02 |
| Total Number of Towns | 01 |
| Total Number of Villages | 412 |
| Total Area (in sq. km.) | 4653 |
| Total Population | 139820 |

District Headquarters is also Tahsil/C.D. Block Headquarters.
Tahsil Headquarters is also C.D. Block Headquarters.
C.D. Block boundary is Co-terminus with the Tahsil boundary.

- BOUNDARY, STATE
- " DISTRICT
- " TAHASIL
- HEADQUARTERS: DISTRICT
- " TAHASIL
- URBAN AREA WITH POPULATION SIZE - III
- STATE HIGHWAY
- IMPORTANT METALLED ROADS
- RIVER AND STREAM
- HOSPITAL



सत्यमेव जयते

CENSUS OF INDIA 2001

CHHATTISGARH

SERIES - 23

PART- XII-A

DISTRICT CENSUS HANDBOOK

NARAYANPUR

VILLAGE & TOWN DIRECTORY



**DIRECTORATE OF CENSUS OPERATIONS
CHHATTISGARH**

Product Code No.
22-029-2011-Cen-Book(E)



GHOTUL: AN INTEGRAL PART OF MURIAGOND TRIBAL LIFE

A typically specious tribal hut surrounded by earthen or wooden wall, Ghotul is an integral part of Muria Gond tribal life in Bastar region of Chhattisgarh. It plays a vital role in developing the life and culture of Muria Gond tribal groups. Typically known as dormitory, this autonomous institution speaks a lot of the moral messages of freedom and happiness; friendliness and sympathy; hospitality and unity. The institution is taken care by mutual understanding among both male and female individuals. Boys and girls at their tender age of six year are entitled with its membership and social responsibilities. Girl members of the Ghotul are called as 'Motiaris with a leader 'Belosa and boy members are called 'Cheliks with a leader 'Siredar.

One interesting fact lies the development concerning the women folk. Beside participating actively in decision-making policies, women are assigned with the administrative task at the Ghotul. Unlike other tradition societies the women are not bound to the hard and fast rule of spouse-selection, arrange marriage and pre-marital conditions. The institution also aims at teaching the skilful activity of leaf-weaving, vegetable-growing, ash-cleaning and wood-carving.

Contents

| | Pages |
|---|--------------|
| Foreword | ix |
| Preface | xi |
| Acknowledgements | xiii |
| History and scope of the District Census Handbook | xiv |
| Brief history of the district | xv |
| Analytical Note | |
| (i) Physical features | 1-2 |
| (ii) Census Concepts | 2-7 |
| (iii) Non Census Concepts | 7-14 |
| (iv) 2011 Census findings | 14-15 |
| (v) Brief analysis of PCA data based on inset tables 1 - 35 | 16-29 |
| (vi) Brief analysis of Village Directory and Town Directory data based on inset tables 36 - 45 | 30-36 |
| (vii) Major social and cultural events, natural and administrative developments and significant activities during the decade. | 36 |
| (viii) Brief description of places of religious, historical or archaeological importance in villages and places of tourist interest in the towns of the district. | 36 |
| (ix) Major characteristics of the district, contribution of the district in the form of any historical figure associated with the district. | 36-37 |
| Village and Town Directory | |
| Scope of Village and Town directory - column heading wise explanation and coverage of data | 40-44 |
| Section I – Village Directory | |
| (a) List of villages, outgrowths and Census merged in towns at 2011 Census | 46 |
| (b) CD Block wise presentation of Village Directory Data- | |
| (i) CD Block Map of Narayanpur showing Tahsil boundary | 47 |
| Alphabetical list of villages of Narayanpur CD Block along with location code 2001 and MDDS code 2011. | 49-53 |
| Presentation of Village Directory data of Narayanpur CD Block | 54-89 |

| | Pages |
|--|--------------|
| (ii) CD Block Map of Abhujhmad (Orchha) showing Tahsil boundary | 91 |
| Alphabetical list of villages of Abhujhmad (Orchha) CD Block along with location code 2001 and MDDS code 2011. | 93-97 |
| Presentation of Village Directory data of Abhujhmad (Orchha) CD Block | 98-145 |
| (c) Appendixes to Village Directory | |
| Appendix-I : Summary showing total number of villages having Educational, Medical and other Amenities in Villages - CD Block level | 146-149 |
| Appendix-IA : Villages by number of Primary Schools | 148 |
| Appendix-IB : Villages by Primary, Middle and Secondary Schools | 148 |
| Appendix-IC : Villages with different sources of drinking water facilities available | 149 |
| Appendix-II : Villages with 5,000 and above population which do not have one or more amenities available | 149 |
| Appendix-III : Land utilisation data in respect of Census Towns | 150 |
| Appendix-IV : CD Block wise list of inhabited villages where no amenity other than drinking water facility is available | 150 |
| Appendix-V : Summary showing number of villages not having Scheduled Caste Population | 150 |
| Appendix-VI : Summary showing number of villages not having Scheduled Tribes population | 150 |
| Appendix-VIIA: List of villages according to proportion of the Scheduled Castes to the total population by ranges | 151-154 |
| Appendix-VIIB: List of villages according to the proportion of the Scheduled Tribes to the total population by ranges | 155-159 |

Section II - Town Directory

| | |
|--|---------|
| (a) Town Directory Statement-I : Status and Growth History | 162-163 |
| (b) Town Directory Statement-II : Physical aspects and location of Towns, 2009 | 162-163 |
| (c) Town Directory Statement-III : Civic and other amenities, 2009 | 162-163 |
| (d) Town Directory Statement-IV : Medical Facilities, 2009 | 164-165 |
| (e) Town Directory Statement-V : Educational, Recreational and Cultural facilities, 2009 | 164-165 |
| (f) Town Directory Statement-VI : Industry and Banking, 2009 | 164-165 |
| (g) Town Directory Statement-VII: Civic and other amenities in slums, 2009 | 166-167 |
| (h) Appendix to Town Directory : Towns showing their outgrowth with Population | 168 |

Foreword

The District Census Handbook (DCHB) is an important publication of the Census Organization since 1951. It contains both Census and non Census data of urban and rural areas for each District. The Census data provide information on demographic and socio-economic characteristics of population at the lowest administrative unit i.e. of each Village and Town and ward of the District. The Primary Census Abstract (PCA) part of this publication contains Census data including data on household amenities collected during 1st.phase of the Census i.e. House Listing and Housing Census. The non Census data presented in the DCHB is in the form of Village Directory and Town Directory contain information on various infrastructure facilities available in the village and town viz; education, medical, drinking water, communication and transport, post and telegraph, electricity, banking, and other miscellaneous facilities. Later on, the Telegraph Services were closed by the Government of India on 15th. July, 2013. The data of DCHB are of considerable importance in the context of planning and development at the grass-root level.

2. In the 1961 Census, DCHB provided a descriptive account of the District, administrative statistics, Census tables and Village and Town Directory including Primary Census Abstract. This pattern was changed in 1971 Census and the DCHB was published in three parts: Part-A related to Village and Town Directory, Part-B to Village and Town PCA and Part-C comprised analytical report, administrative statistics, District Census tables and certain analytical tables based on PCA and amenity data in respect of Villages. The 1981 Census DCHB was published in two parts: Part-A contained Village and Town Directory and Part-B the PCA of Village and Town including the SCs and STs PCA up to Tahsil/Town levels. New features along with restructuring of the formats of Village and Town Directory were added. In Village Directory, all amenities except electricity were brought together and if any amenity was not available in the referent Village, the distance in broad ranges from the nearest place having such an amenity, was given.

3. The pattern of 1981 Census was followed by and large for the DCHB of 1991 Census except the format of PCA. It was restructured. Nine-fold industrial classification of main workers was given against the four-fold industrial classification presented in the 1981 Census. In addition, sex wise population in 0-6 age group was included in the PCA for the first time with a view to enable the data users to compile more realistic literacy rate as all children below 7 years of age had been treated as illiterate at the time of 1991 Census. One of the important innovations in the 1991 Census was the Community Development Block (CD Block) level presentation of Village Directory and PCA data instead of the traditional Tahsil/Taluk/PS level presentation.

4. As regards DCHB of 2001 Census, the scope of Village Directory was improved by including some other amenities like banking, recreational and cultural facilities, newspapers & magazines and 'most important commodity' manufactured in a Village in addition to prescribed facilities of earlier Censuses. In Town Directory, the statement on Slums was modified and its coverage was enlarged by including details on all slums instead of 'notified slums'.

5. The scope and coverage of Village Directory of 2011 DCHB has been widened by including a number of new amenities in addition to those of 2001. These newly added amenities are: Pre-Primary School, Engineering College, Medical College, Management Institute, Polytechnic, Non-formal Training Centre, Special School for Disabled, Community Health Centre, Veterinary Hospital, Mobile Health Clinic, Medical Practitioner with MBBS Degree, Medical Practitioner with no degree, Traditional Practitioner and faith Healer, Medicine Shop, Community Toilet, Rural Sanitary Mart or Sanitary Hardware Outlet in the Village, Community Bio- gas, Sub Post Office, Village Pin Code, Public Call Office, Mobile Phone Coverage, Internet Cafes/ Common Service Centre, Private Courier Facility, Auto/Modified Autos, Taxis and Vans, Tractors, Cycle-pulled Rickshaws, Carts

driven by Animals, Village connected to National Highway, State Highway, Major District Road, and Other District Road, Availability of Water Bounded Macadam Roads in Village, ATM, Self-Help Group, Public Distribution System(PDS) Shop, Mandis/Regular Market, Weekly Haat, Agricultural Marketing Society, Nutritional Centers (ICDS), Anganwadi Centre, ASHA (Accredited Social Health Activist), Sports Field, Public Library, Public Reading Room, Assembly Polling station, Birth & Death Registration Office. In the Town Directory, seven Statements containing the details and the data of each Town have been presented viz.; (i)-Status and Growth History of Towns,(ii)- Physical Aspects and Location of Towns, (iii)-Civic and other Amenities, (iv)-Medical Facilities, (v)-Educational, Recreational & Cultural Facilities, (vi)- Industry & Banking, and (vii)- Civic & other amenities in Slums respectively. CD Block wise data of Village Directory and Village PCA have been presented in DCHB of 2011 Census as presented in earlier Census.

6. The data of DCHB 2011 Census have been presented in two parts, Part-A contains Village and Town Directory and Part-B contains Village and Town wise Primary Census Abstract. Both the Parts have been published in separate volumes in 2011 Census.

7. The Village and Town level amenities data have been collected, compiled and computerized under the supervision of Smt. Renu G Pillay, Joint Secretary & Director of Census Operation Chhattisgarh, Raipur. The task of Planning, Designing and Co-ordination of this publication was carried out by Dr. Pratibha Kumari, Assistant Registrar General (SS) under the guidance & supervision of Dr. R.C.Sethi, Ex-Addl. RGI and Shri Deepak Rastogi present Addl.RGI. Shri A.P. Singh, Deputy Registrar General, (Map) provided the technical guidance in the preparation of maps. Shri A.K. Arora, Joint Director of Data Processing Division under the overall supervision of Shri M.S.Thapa, Addl. Director (EDP) provided full cooperation in preparation of record structure for digitization and validity checking of Village and Town Directory data and the programme for the generation of Village Directory and Town Directory including various analytical inset tables as well as Primary Census Abstract (PCA). The work of preparation of DCHB, 2011 Census has been monitored in the Social Studies Division. I am thankful to all of them and others who have contributed to bring out this publication in time.

(C.Chandramouli)
Registrar General &
Census Commissioner, India

New Delhi.

Dated:- 16-06-2014

Preface

The District Census Handbook (DCHB) brought out in each decennial census since 1951 Census by the Census Organisation is an important publication which provides detailed Census and non Census information from village and town level to district level. The Primary Census Abstract (PCA) part of this publication contains census data including data on household amenities collected during the 1st phase of Census i.e. Houselisting and Housing Census. The non-census data (presented in another part) is in the form of village directory and town directory and it contains information on infrastructural facilities available in each village and town within the district. This include details on educational and medical facilities, drinking water, communication and transport, post, electricity, banking etc. The data provided in DCHBs are important in the context of planning and development at grass root level. This publication is brought out separately for each district of the State.

The DCHB was initially confined to a few Census tables and Primary Census Abstract (PCA) of each village and town within the district. Thereafter, its scope and coverage was enlarged in each subsequent Census. The DCHB published in 1961 Census provided a descriptive account of the district, administrative statistics, Census tables and village and town directory including PCA. The 1971 Census-DCHB series was in three parts: Part-A related to village and town directory, part-B to village and town PCA and Part-C comprised analytical report, administrative statistics, district census tables and certain analytical tables based on PCA and amenities data in respect of villages.

The 1981 Census-DCHB was in two parts: Part-A contained village and town directory and Part-B the PCA of villages and towns including the SCs and STs PCA up to tahsil/town levels. The village and Town directory formats were restructured. In Village Directory, all amenities except electricity were brought together and if any amenity was not available in the referent village, the distance in broad ranges from the nearest place having such an amenity, was given. Information on new items such as adult literacy centers, primary health sub-centres and community health workers in the village were provided. Information on approach to the village was provided for the first time in the village Directory. In the town Directory, a statement (IV-A) on slums was introduced to provide details on civic and other amenities in the notified slums of Class I and Class II towns.

The 1991 Census DCHB followed the presentation of 1981 Census, but the format of PCA was restructured. A Nine-fold industrial classification of main workers was given against the four-fold industrial classification presented in the 1981 Census. In addition, sex-wise population in 0-6 age group was included in the PCA for the first time with a view to enable data users to compile more realistic literacy rate as all children below 7 years of age had been treated as illiterate at the time of the 1991 Census. One of the important innovations in the 1991 Census was the Community Development Block (CD block) level presentation of village directory and PCA data instead of the traditional tahsil/taluk/PS level presentation.

The 2001 Census DCHB was more exhaustive in nature. The village Directory was enlarged by including a number of other facilities like banking, recreational and cultural facilities, news-papers and magazines and 'the most important commodity' manufactured in villages. In town Directory, the statement on slums was modified and its coverage enlarged by including details on all slums instead of only 'Notified slums'. Two more additions were inclusion of 'motif' highlighting significant characteristic of the district and brief analytical notes as annexures. An eight digit permanent location code number(PLCN) was assigned to all the villages and towns keeping in view future needs.

The coverage of Village Directory of 2011 DCHB has been further widened by including a number of new amenities in addition to those of 2001 Census. These newly added amenities are: Pre-Primary School, Engineering College, Medical College, Management Institute, Polytechnic, Non-formal Training Centre, Special School

for Disabled, Community Health Centre, Veterinary Hospital, Mobile Health Clinic, Medical Practitioner with MBBS Degree, Medical Practitioner with no degree, Traditional Practitioner and faith Healer, Medicine Shop, Community Toilet, Rural Sanitary Mart or Sanitary Hardware Outlet in the Village, Community Bio- gas, Sub Post Office, Village Pin Code, Public Call Office, Mobile Phone Coverage, Internet Cafes/ Common Service Centre, Private Courier Facility, Auto/Modified Autos, Taxis and Vans, Tractors, Cycle-pulled Rickshaws, Carts driven by Animals, Village connected to National Highway, State Highway, Major District Road, and Other District Road, Availability of WBM Roads in Village, ATM, Self-Help Group, Public Distribution System(PDS) Shop, Mandis/Regular Market, Weekly Haat, Agricultural Marketing Society, Nutritional Centers (ICDS), Anganwadi Centre, ASHA (Accredited Social Health Activist), Sports Field, Public Library, Public Reading Room, Assembly Polling station, Birth & Death Registration Office. In Town Directory, all seven Statements of 2001 Census were retained. CD Block wise data of Village Directory and Village PCA are presented in DCHB, as presented in previous Censuses.

The data of DCHB, 2011 Census have been presented in two parts, Part-A contains Village and Town Directory and Part-B contains Village and Town wise Primary Census Abstract. The two parts have been published in separate volumes.

The Non-Census data or village and town level amenities data for DCHB was collected in Village Directory Schedule and Town Directory Schedule designed and sent by the Office of the Registrar General & Census Commissioner, India. The blank schedules were sent to village level officials through their respective tahsil offices in case of villages and to town authorities in case of towns. The data compiled and supplied by them were compared with the data published in 2001 Census and also cross checked with the information obtained from various departments of State Government. An attempt was made to reconcile the discrepancies to make it more reliable. The digitization of VD & TD data and validity checks were done in-house. It must be noted that the village-wise area figures presented in the PCA are based on information supplied by village level revenue officials in Village Directories and the total given for the CD Block levels is the total of the area figures of villages coming under it. In the case of district and State area totals shown are based on the information furnished by the Survey of India, Govt. of India. Therefore, the total area of district may not match the total of area figures of the villages of the respective tahsils and districts. I am thankful to all the village and town level officials, respective tahsil and town authorities and district administration of State Government for their co-operation in accomplishing this task.

I express my sincere gratitude to Dr. C. Chandramouli, Registrar General & Census Commissioner, India for his valuable guidance and support. The task of planning and designing of DCHB was carried out by Dr. Pratibha Kumari, ARG(SS) in Social Studies Division of ORGI under the guidance and supervision of Shri Deepak Rastogi, Addl. RGI. Shri A.P. Singh, DRG (Map), provided technical guidance in preparation of Maps. Shri A.K. Arora, Joint Director (DP Division) under the overall supervision of Shri M.S. Thapa, Addl. Director (EDP) provided full co-operation in preparation of record structure for digitization and validity checks of Village and Town Directory data and the program for the generation for cross classified tables. I am thankful to all of them.

The data presented in DCHB together with drafting of DCHB reports, preparation of maps, manuscripts and its printing as per the guidelines of ORGI required concerted efforts of a team comprised of Shri Jose T. Varghese, Dr. I.C. Agrawal, Deputy Directors, Shri C.M. Joshi, Shri R. Patel, Dr. P.K. Sao, Assistant Directors, Shri Hirendra Kumar Sinha, Stat. Inv Gr. II, Smt. Rajni Jose, Senior Compiler, Shri Mrigendra Bahadur Singh, Compiler of this Census Directorate. I express my appreciation for their untiring work.

Renu G Pillay
Joint Secretary & Director

Raipur
Dated : 14 July, 2014

Acknowledgement

Supervision, Drafting, Editing & Finalization of DCHB Manuscripts

| | |
|-------------------------|-----------------|
| Shri D.R. Banerjee | Deputy Director |
| Shri Jose T. Varghese | Deputy Director |
| Dr. I.C.Agrawal | Deputy Director |
| Shri Hemant Kumar Singh | Asstt. Director |
| Shri R.Patel | Asstt. Director |
| Dr. Pradeep Kumar Sao | Asstt. Director |

Scrutiny, Validity Checks, Digitization of Village & Town Directory Data

| | |
|------------------------------|---------------------------------|
| Shri Hirendra Kumar Sinha | Statistical Investigator Gr. II |
| Smt. Rajni Jose | Senior Compiler |
| Shri Mrigendra Bahadur Singh | Compiler |

Supervision of Data Entry of Village Directory Data

| | |
|--------------------|----------------------|
| Shri K. Manoharan | Asstt. Director(DC) |
| Shri V. K. Chauhan | Asstt. Director (DC) |

Preparation of DCHB Maps

| | |
|-----------------------|------------------|
| Shri Dharmendra Kumar | Geographer |
| Shri O.S.Shukla | Senior Draftsman |
| Shri Rajesh Barange | Senior Draftsman |

Photocopy Section

| | |
|--------------------|-----|
| Shri Aktu Ram | MTS |
| Shri Amalesh Kumar | MTS |

ORGI-Data Processing Division

| |
|---|
| Shri Jaspal Singh Lamba DD (EDP) |
| Ms. Usha AD (EDP) |
| Shri Anurag Gupta DPA Grade 'A' |
| Shri Mukesh Kumar Mahawar DPA Grade 'A' |
| Ms. Shagufta Nasreen Bhat DPA Grade 'A' |
| Ms. Kiran Bala Saxena Sr. Supervisor |
| Shri Khem Verma Jadon Sr. Consultant |
| Shri Yashwant Singh Jr. Consultant |

History and Scope of the District Census Handbook

The need of data at the grass root level for the administrative and planning purposes at sub micro level as well as academic studies prompted the innovation of District Census Handbook. The District Census Handbook is a unique publication from the Census organization which provides authentic details of census and non-census information from village and town level to district level. The District Census Handbook was firstly introduced during the 1951 Census. It contains both census and non census data of urban as well as rural areas for each district. The census data contain several demographic and socio-economic characteristics of the lowest administrative unit i.e. of each village and ward and town of the district. The non census data consist of data on the availability of various civic amenities and infrastructural facilities etc. at the town and village level which constitute Village Directory and Town Directory part of the DCHB. The data of DCHB are of considerable importance in the context of planning and development at the grass-root level.

In the 1961 census DCHB provided a descriptive account of the district, administrative statistics, census tables and village and town directory including Primary Census Abstract. This pattern was changed in 1971 Census and the DCHB was published in three parts: Part-A related to village and town directory, Part-B to village and town PCA and Part-C comprised analytical report, administrative statistics, district census tables and certain analytical tables based on PCA and amenity data in respect of villages. The 1981 census DCHB was published in two parts: Part-A contained village and town directory and Part-B the PCA of village and town including the SCs and STs PCA up to tahsil/ town levels. New features along with restructuring of the formats of village and town directory were added. In Village Directory, all amenities except electricity were brought together and if any amenity was not available in the referent village, the distance in broad ranges from the nearest place having such an amenity, was given.

The pattern of 1981 census was followed by and large for the DCHB of 1991 Census except the format of PCA. It was restructured. Nine-fold industrial classification of main workers was given against the four-fold industrial classification presented in the 1981 census. In addition, sex wise population in 0-6 age group was included in the PCA for the first time with a view to enable the data users to compile more realistic literacy rate as all children below 7 years of age had been treated as illiterate at the time of 1991 census. One of the important innovations in the 1991 census was the Community Development Block (CD Block) level presentation of village directory and PCA data instead of the traditional tahsil/taluk/PS level presentation.

As regards DCHB of 2001 Census, the scope of Village Directory was expanded by including some other amenities like banking, recreational and cultural facilities, newspapers & magazines and 'most important commodity' manufactured in a village in addition to prescribed facilities of earlier censuses. In Town Directory, the statement on Slums was modified and its coverage was enlarged by including details on all slums instead of 'notified slums'.

The scope and coverage of Village Directory of 2011 DCHB has been widened by including a number of new amenities in addition to those of 2001. In the Town Directory, seven Statements containing the details and the data of each town have been presented viz.; (i)-Status and Growth History of towns,(ii)- Physical Aspects and Location of Towns, (iii)-Civic and other Amenities, (iv)-Medical Facilities, (v)-Educational, Recreational & Cultural Facilities, (vi)- Industry & Banking, and (vii)- Civic & other amenities in Slums respectively. CD Block wise data of Village Directory and Village PCA have been presented in DCHB of 2011 census as presented in earlier census. The data of DCHB 2011 Census have been presented in two parts, Part-A contains Village and Town Directory and Part-B contains Village and Town wise Primary Census Abstract. Both the Parts have been published in separate volumes in 2011 Census.

Brief History of the District

Narayanpur is a new district carved out in April, 2007 by the Chhattisgarh State Government vide Gazette Notification no. F-8-89/VII-3/2006/1091 Dated 28th April, 2007. The entire Narayanpur tahsil of the then Bastar district was transferred to the newly formed Narayanpur district. Thereafter, in January 2008, 39 villages of Bijapur tahsil and 8 villages of Dantewada tahsil of the Dantewada district were transferred and added to Narayanpur district vide the Notification no. 6-78/VII-3/Revenue/2005 dated 02.01.2008.

Historically, the area comprising Narayanpur was a part of Bastar district which was known as *Dandkaranya* in the epic Ramayana and was part of the *Kosala Kingdom in Mahabharata*. Between 72 BC to 200 AD, Narayanpur was a colony of Satwahana rulers. The available inscriptions depicts the flourishing of Buddhism and Jainism before the Nala dynasty ruled the region. As per one version, the tribal republican ruling system also existed in the area of Narayanpur between 600 BC to 1324 AD, which was the time of Nalas (350-760) and Nagas (760-1324). This system was gradually depleted in the subsequent years. The downfall of this ruling system was intensive in the period of Chalukya (1324-1773) deposing the magnificent tradition of Gonds.

Satwahana rulers, Nala dynasty, Nagas, Chalukya and Gonds were the prominent rulers of the region. The princely State of Bastar was established around 1324 AD, when Annama Deva, brother of the last Kakatiya King, Pratapa Rudra Deva (r. 1290-1325), left Warangal and established his kingdom at Bastar under the tutelage of local goddess, 'Dantheshwari', who still is the tutelary deity of Bastar region, her famous Dantheshwari Temple stands today at Danthewada, also named after her.

Annama Deva ruled till 1369 when he was followed successively by Hamir Deva (r. 1369-1410), Bhaitai Deva (1410-1468), Purushottama Deva (1468-1534) and Pratapa Raja Deva (1602-1625). The Bastar branch of the dynasty became extinct in the generation of Dikpala Deva (1680-1709). A descendant of the

younger brother of Prataparaja Deva, Rajapala Deva became the next King in 1709. Rajapala Deva had two wives, first a Baghela Princess, who had a son, Dakhin Singh, secondly, a Chandela Princess, who has two sons, Dalapati Deva and Pratap. Trouble however struck again when after the death of Rajapala Deva in 1721, the elder queen ousted other claimants and placed her brother on the throne of Bastar. Dalapati Deva took refuge in the neighboring kingdom of Jeypore and finally regained his throne a decade later in 1731.

Its capital was Jagdalpur, where Bastar royal palace was built by its ruler, when the capital was shifted here from the old capital Bastar. Later at some point in the 15th century Bastar was divided into two kingdoms, one based in Kanker and the other in Jagdalpur. The present Halba Tribe claims descent from the military class of these kingdoms.

Until the rise of the Marathas, the State remained fairly independent until 18th century. In 1861, Bastar became part of the newly formed Central Provinces and Barer, and after years of feud over the Kotapad region, it was given to the neighboring Jeypore State in 1863, on the condition of payment of tribute of Rs. 3,000, two-thirds of which sum was remitted from the amount payable by Bastar. By virtue of this arrangement the tribute of Bastar was, reduced to a nominal amount.

During the tenure of Daryav Singh the successor of Dalpati Deva, there was a big revolt by Adivasis which was trampled down. In 1876, Muria tribals rose again in revolt but the Marathas controlled the situation. From Annam Deo to Praveer Chandra Bhanj Deo, 19 genealogies of Kaktiya Chalukya dynasty ruled Bastar. During Chalukya rule the capital of Bastar kept on changing. Barasur, Dantewara, Kurushpal, Rajpur, Bare Donger, Chitapur, Rajnagar and after Bastar, Jagdalpur served as the capital, at different points of time.

Pravir Chandra Bhanj Deo (1929-1966), the 20th and the last ruling head of the Bastar state, ascended the throne in 1936, before it acceded to India in 1948 during the political integration of India. Maharaja

Pravir Chandra Bhanj Deo was immensely popular among the tribals of Bastar.

In 1948 when riyasats were absorbed in the Indian Union, Bastar was made a district under erstwhile Madhya Pradesh. After the linguistic re-organisation of States, the State of Madhya Pradesh was re-constituted on 1st November, 1956. In 1998, Bastar district was divided and Kanker and Dantewara districts were formed on 25.5.1998. Bastar was again divided and the present Narayanpur district was carved out on 28th April, 2007.

The district abounds in dense forests, hilly mountains, streams, waterfalls and natural caves. The Gonds of Narayanpur are one of the most famous tribes in India, known for their unique Ghotul system of marriages. Gonds are also the largest tribal group of central India in terms of population. The other well known Gond groups are Abhuj Maria, Madia/Maria, Muria, Dhurvaa, Bison Horn Maria etc. The famous Abhujmad area is located in Orchha tahsil of the district. In fact Narayanpur district is the land of tribes and more than 77 percent of the total population of the district comprises of Tribal population.

Analytical Note

(i) Physical Features:

Narayanpur district which was carved out on 28th April 2007 occupies upper south-western part of Chhattisgarh State. It is located between 19° 42.9' N latitude and 81° 14.7' E longitude. The district is bounded on the north by Uttar Bastar Kanker district, on the east by its parents district, Bastar, on the south by Dakshin Bastar Dantewada and Bijapur districts. Whereas, its west part borders with Maharashtra. Total geographical area of the district is 4653.50 sq. kms.

The area comprising Narayanpur district is an undulating forest plateau, about 2000 ft high and over this plateau, there are disconnected chains of hills. To the west and south by the Indrawati is the extensive mass of hills known as Abujhmar, still the *terra incognita* of the State. The abujhmar region varies from 2000 to 3160 ft in height. Abujhmar, is an unsurveyed area constitutes part of Narayanpur district and it is the home of primitive tribal group Madia. The dense forests of Abujhmar have long been isolated from the outside world, inhabited largely the indigenous people, and accessible only via forest pathways starting from Narayanpur, Bijapur and Basroor.

River :

Indrawati is the main river in the district. Gudra, Nei Bherat and Kotri are the tributaries of Indrawati debouching into it from the north, the former two take into them most of the drainage from the Abujhmar hills.

Climate :

The Climate on the plateau is pleasantly cool. The hottest month is May but the maximum temperature rarely crosses 39° C. December is the coldest month and the temperature goes down to 10° C. On the whole the climate in the interior regions of the district is damp and unhealthy.

Forest :

According to the Office of Chief Conservator of Forest, C.G., reserved forest area in the district is

75865.960 hect., protected forest area is 28089.950 hect. and unclassified forest is 10912.740 hect. The total forest area in the district is 103955.910 hect.

The district is rich in forest. The forest found in the district falls under the dry region comprising mixed forest range. The dry region consists of mixed forest is extensive and is interspersed between the moist and intermediate belt but more generally confined to the western half and southern parts of the district. Here are found trees of the mixed variety viz. Dhawra (*Anogeissus latifolia*), Bhirra (*Chloroxylon swietenia*), Rhoni (*Soymida febrifuga*) and others like Char, Tendu, Aonia, Aonla, Harra, Haria and so on.

Forest play an important role in the lives of the people, providing food security and livelihood through the collection of minor forest produce, and employment. The forests provide for people's consumption needs — fuel and firewood, medicines, food and drink, implements and housing materials.

Minerals :

Iron ore is the main mineral found in Narayanpur district.

Agriculture:

Majority of the local tribal people live under dire poverty, and survive of the traditional shifting cultivation or slash-and-burn known locally as "Penda kheti" for six months in a year. They cultivate a small grained rice *korsa* and for the rest of the period survive by selling the rice along with forest products' like the Tendu leaves, and occasionally come out to the weekly markets, *haat bazaar* of near by towns to sell their produce.

Animal Husbandry:

Cattle rearing constitute another important occupation in the district after agriculture. As per the

report of MSME-Development Institute, Raipur in 2007, the district has 63156 cattle, 12802 buffaloes, 25763 goat and 17535 pigs.

Industry:

Narayanpur district is industrially very backward and having poor infrastructure facility. The district economy is mainly dependant on agriculture and allied activities. Handicrafts based enterprises such as pottery, carpentry, blacksmith etc. are common.

Transport:

The district is located in deep forest and difficult terrain and therefore, the district is backward in terms of transport facility. It is not connected with National Highway. The nearest National Highway of the district is NH-43. The district HQ is linked with metalled road with Antagarh and Kanker towards north in Uttar Bastar Kanker and Kondagaon towards east in Bastar. Private buses plying in the district which is the only means of transport in this region. The district is deprived of rail transport. The nearest railway station is in Jagdalpur .

(ii) Census Concepts

Building: A 'Building' is generally a single structure on the ground. Usually a structure will have four walls and a roof. Sometimes it is made up of more than one component unit which are used or likely to be used as dwellings (residences) or establishments such as shops, business houses, offices, factories, workshops, work sheds, Schools, places of entertainment, places of worship, godowns, stores etc. It is also possible that building which have component units may be used for a combination of purposes such as shop-cum-residence, workshop-cum-residence, office-cum-residence etc. But in some areas the very nature of construction of houses is such that there may not be any wall. Such is the case of conical structures where entrance is also provided but they may not have any walls. Therefore, such of the conical structures are also treated as separate buildings.

Pucca houses: Houses, the walls and roof of which are made of permanent materials. The material of walls

can be any one from the following, namely, Stones (duly packed with lime or cement mortar), G.I/metal/asbestos sheets, Burnt bricks, Cement bricks, Concrete. Roof may be made of from any one of the following materials, namely, Machine-made tiles, Cement tiles, Burnt bricks, Cement bricks, Stone, Slate, G.I/Metal/Asbestos sheets, Concrete. Such houses are treated as Pucca house.

Kutcha houses: Houses in which both walls and roof are made of materials, which have to be replaced frequently. Walls may be made from any one of the following temporary materials, namely, grass, Unburnt bricks, bamboos, mud, grass, reeds, thatch, plastic / polythene, loosed packed stone, etc. Such houses are treated as Kutcha house.

Dwelling Room: A room is treated as a dwelling room if it has walls with a doorway and a roof and should be wide and long enough for a person to sleep in, i.e. it should have a length of not less than 2 meters and a breadth of at least 1.5 meters and a height of 2 meters. A dwelling room would include living room, bedroom, dining room, drawing room, study room, servant's room and other habitable rooms. Kitchen, bathroom, latrine, store room, passageway and verandah which are not normally usable for living are not considered as dwelling rooms. A room, used for multipurpose such as sleeping, sitting, dining, storing, cooking, etc., is regarded as a dwelling room. In a situation where a census house is used as a shop or office., etc., and the household also stays in it then the room is not considered as a dwelling room. But if a garage or servant quarter is used by a servant and if she/ he also lives in it as a separate household then this has been considered as a dwelling room available to the servant's household. Tent or conical shaped hut if used for living by any household is also considered as dwelling room. A dwelling room, which is shared by more than one household, has not been counted for any of them. If two households have a dwelling room each but in addition also share a common dwelling room, then the common room has not been counted for either of the households.

Census House : A 'census house' is a building or part of a building used or recognized as a separate unit because of having a separate main entrance from the road or common courtyard or staircase, etc. It may be

occupied or vacant. It may be used for residential or non-residential purpose or both. If a building has a number of Flats or Blocks/Wings, which are independent of one another having separate entrances of their own from the road or a common staircase or a common courtyard leading to a main gate, these are considered as a separate Census house.

Village: The basic unit for rural areas is the revenue village, which has definite surveyed boundaries. The revenue village may comprise of one or more hamlets but the entire village is treated as one unit for presentation of data. In unsurveyed areas, like villages within forest areas, each habitation area with locally recognized boundaries is treated as one village.

Rural-Urban area: The data in the census are presented separately for rural and urban areas. The unit of classification in this regard is 'town' for urban areas and 'village' for rural areas. The urban area comprises two types of towns viz; Statutory towns and Census towns. In the Census of India 2011, the definition of urban area adopted is as follows:

- (a) Statutory Towns : All places with a municipality, corporation, cantonment board or notified town area committee, etc are known as statutory towns.
- (b) Census towns: All other places satisfying the following three criteria simultaneously are treated as Census Towns.
 - i) A minimum population of 5,000;
 - ii) At least 75 per cent of male working population engaged in non-agricultural pursuits; and
 - iii) A density of population of at least 400 per sq. km. (1,000 per sq. mile)

For identification of places which would qualify to be classified as 'urban' all villages, which, as per the 2001 Census had a population of 4,000 and above, a population density of 400 persons per sq. km. and having at least 75 per cent of male working population engaged in non-agricultural activity were considered. To work out the proportion of male working population referred to above against b) (ii), the data relating to main workers were taken into account. In addition the

above stated towns, urban areas also constitute of OGs which are the parts of UAs.

Urban Agglomeration: An Urban Agglomeration is a continuous urban spread constituting a town and its adjoining urban outgrowths (OGs) or two or more physically contiguous towns together with or without urban outgrowths of such towns. In some cases, railway colonies, university campuses, port areas, military camps etc; may come up near a statutory town outside its statutory limits but within the revenue limits of a village or villages contiguous to the town. Each such individual area by itself may not satisfy the minimum population limit to qualify it to be treated as an independent urban unit but may qualify to be clubbed with the existing town as their continuous urban spread (i.e., an Out Growth). Each such town together with its outgrowth(s) is treated as an integrated urban area and is designated as an 'urban agglomeration'. For the purpose of delineation of Urban Agglomerations during Census of India 2011, following criteria has been adopted:

- (a) The core town or at least one of the constituent towns of an urban agglomeration should necessarily be a statutory town; and
- (b) The total population of an Urban Agglomeration (i.e. all the constituents put together) should not be less than 20,000 as per the 2001 Census. In varying local conditions, there were similar other combinations which have been treated as urban agglomerations satisfying the basic condition of contiguity.

Out Growth (OG): The outgrowth is a viable unit such as a village or a hamlet or an enumeration block and clearly identifiable in terms of its boundaries and location. While determining the outgrowth of a town, it has been ensured that it possesses the urban features in terms of infrastructure and amenities such as pucca roads, electricity, taps, drainage system for disposal of waste water etc., educational institutions, post offices, medical facilities, banks etc and physically contiguous with the core town of the UA.

City: Towns with population of 100,000 and above are called cities.

Household: A 'household' is usually a group of persons who normally live together and take their meals from a common kitchen unless the exigencies of work prevent any of them from doing so. Persons in a household may be related or unrelated or a mix of both. However, if a group of unrelated persons live in a census house but do not take their meals from the common kitchen, then they are not constituent of a common household. Each such person was to be treated as a separate household. The important link in finding out whether it was a household or not was a common kitchen/common cooking. There may be one member households, two member households or multi-member households.

Institutional Household: A group of unrelated persons who live in an institution and take their meals from a common kitchen is called an Institutional Household. Examples of Institutional Households are boarding houses, messes, hostels, hotels, rescue homes, observation homes, beggars homes, jails, ashrams, old age homes, children homes, orphanages, etc. To make the definition more clearly perceptible to the enumerators at the Census 2011, it was specifically mentioned that this category of households would cover only those households where a group of unrelated persons live in an institution and share a common kitchen.

Houseless household : Households who do not live in buildings or census houses but live in the open or roadside, pavements, in hume pipes, under flyovers and staircases, or in the open in places of worship, mandaps, railway platforms, etc., are treated as Houseless Households.

Scheduled Caste and Scheduled Tribes:-

The list of Scheduled Castes and Scheduled Tribes applicable in Chhattisgarh State at the Census of India, 2011 is given as under :

Scheduled Castes

1. Audhelia
2. Bagri, Bagdi
3. Bahna, Bahana
4. Balahi, Balai
5. Banchada
6. Barahar, Basod
7. Bargunda
8. Basor, Burud, Bansor, Bansodi, Bansphor, Basar
9. Bedia
10. Beldar, Sunkar
11. Bhangi, Mehtar, Balmiki, Lalbegi, Dharkar
12. Bhanumati
13. Chadar
14. Chamar, Chamari, Bairwa, Bhambhi, Jatav, Mochi, Regar, Nona, Rohidas, Ramnami, Satnami, Surjyabanshi, Surjyaramnami, Ahirwar, Chamar Mangan, Raidas
15. Chidar
16. Chikwa, Chikvi
17. Chitar
18. Dahait, Dahayat, Dahat
19. Dewar
20. Dhanuk
21. Dhed, Dher
22. Dohor
23. Dom, Dumar, Dome, Domar, Doris
24. Ganda, Gandi
25. Ghasi, Ghasia
26. Holiya
27. Kanjar
28. Katia, Patharia
29. Khatik
30. Koli, Kori
31. Khangar, Kanera, Mirdha
32. Kuchbandhia
33. Mahar, Mehra, Mehar
34. Mang, Mang Garodi, Mang Garudi, Dankhani, Mang, Mang Mahasi, Madari, Garudi, Radhemang
35. Meghwal
36. Moghia
37. Muskhan
38. Nat, Kalbelia, Sapera, Navdigar, Kubutar
39. Pasi
40. Rujjhar

41. Sansi, Sansia
42. Silawat
43. Zamral
44. Turi

Scheduled Tribes :

1. Agariya
2. Andh
3. Baiga
4. Bhaina
5. Bharia Bhumia, Bhuinhar Bhumia, Bhumiya, Bharia, Paliha, Pando
6. Bhattra
7. Bhil, Bhilala, Barela, Patelia
8. Bhil Mina
9. Bhunjia
10. Biar, Biyar
11. Binjhwar
12. Birhul, Birhor
13. Damor, Damaria
14. Dhanwar
15. Gadaba, Gadba
16. Gond, Arakh, Arrakh, Agaria, Asur, Badi Maria, Bada Maria, Bhatola, Bhimma, Bhuta, Koilabhuta, Koliabhuti, Bhar, Bisonhorn Maria, Chota Maria, Dandami Maria, Dhuru, Dhurwa, Dhoba, Dhulia, Dorla, Gaiki, Gatta, Gatti, Gaita, Gond Gowari, Hill Maria, Kandra, Kalanga, Khatola, Koitar, Koya, Khirwar, Khirwara, Kucha Maria, Kuchaki Maria, Madia, Maria, Mana, Mannewar, Moghya, Mogia, Monghya, Mudia, Muria, Nagarchi, Nagwanshi, Ojha, Raj, Sonjhari Jhareka, Thatia, Thotya, Wade Maria, Vade Maria, Daroi
17. Halba, Halbi
18. Kamar
19. Karku
20. Kawar, Kanwar, Kaur, Cherwa, Rathia, Tanwar, Chattri
21. Khairwar, Kondar
22. Kharia

23. Kondh, Khond, Kandh
24. Kol
25. Kolam
26. Korku, Bopchi, Mouasi, Nihal, Nahul, Bondhi, Bondeya
27. Korwa, Kodaku
28. Majhi
29. Majhwar
30. Mawasi
31. Munda
32. Nagesia, Nagasia
33. Oraon, Dhanka, Dhangad
34. Pao
35. Pardhan, Pathari, Saroti
36. Pardhi, Bahelia, Bahellia, Chita Pardhi, Langoli Pardhi, Phans Pardhi, Shikari, Takankar, Takia in
 - (i) Bastar, Dantewara, Kanker, Raigarh, Jashpurnagar, Surguja and Korba district, (ii) Katghora, Pali, Kartala and Korba tahsils Korba district,
 - (iii) Bilaspur, Pendra, Kota and Takhatpur tahsils of Bilaspur district,
 - (iv) Durg, Patan, Gunderdehi, Dhamdha, Balod, Gurur and Dondilohara tahsils of Durg district,
 - (v) Chowki, Manpur and Mohala Revenue inspector circles of Rajnandgaon district,
 - (vi) Mahasamund, Saraipali, and basna tahsils of Mahasamud district,
 - (vii) Bindra-navagarh, Rajim and Deobhog tahsils of Raipur district, and
 - (viii) Dhamtari, Kurud and Sihava tahsils of Dhamtari district
37. Parja
38. Sahariya, Saharia, Seharua, Seria, Sosia, Sor
39. Saonta, Saunta
40. Saur
41. Sawar, Sawara
42. Sonr

Language and Mother tongue: As per the census concept, each language is a group of mother tongues.

The census questionnaire collects information on the mother tongue of each person. Mother tongue is the language spoken in childhood by the person's mother to the person. If the mother died in infancy, the language mainly spoken in the person's home in childhood will be the mother tongue. In the case of infants and deaf mutes, the language usually spoken by the mother is considered as mother tongue. It is not necessary that the language spoken as mother tongue should have a script. The mother tongues returned by the respondents in census are classified and grouped under appropriate languages according to their linguistic characteristics.

Literate: A person aged 7 years and above who can both read and write with understanding in any language is taken as literate. A person who can only read but cannot write is not literate. It is not necessary that to be considered as literate, a person should have received any formal education or passed any minimum educational standard. Literacy could have been achieved through adult literacy classes or through any non-formal educational system. People who are blind and can read in Braille are treated as literates.

Literacy rate: Literacy rate of the population is defined as the percentage of literates in the age-group seven years and above. For different age-groups the percentage of literates in that age-group gives the literacy rate.

Educational level: The highest level of education a person has completed.

Work: Work is defined as participation in any economically productive activity with or without compensation, wages or profit. Such participation may be physical and/or mental in nature. Work involves not only actual work but also includes effective supervision and direction of work. It even includes part time help or unpaid work on farm, family enterprise or in any other economic activity. All persons engaged in 'work' as defined above are workers. The main point to note is that the activity should be economically productive. Reference period for determining a person as worker and non-worker is one year preceding the date of enumeration.

Main worker: A person who has worked for major part of the reference period (i.e. six months or more

during the last one year preceding the date of enumeration) in any economically productive activity is termed as 'Main worker'.

Marginal worker: A person who worked for 3 months or less but less than six months of the reference period (i.e. in the last one year preceding the date of enumeration) in any economic activity is termed as 'Marginal worker'.

Non-worker: A person who has not worked at all in any economically productive activity during the reference period (i.e. last one year preceding the date of enumeration) is termed as 'Non worker'.

Cultivator: For purposes of the Census, a person is classified as cultivator if he or she is engaged in cultivation of land owned or from government or from private persons or institutions for payment in money, kind or share. Cultivation also includes effective supervision or direction in cultivation. Cultivation involves ploughing, sowing, harvesting and production of cereals and millet crops such as wheat, paddy, jowar, bajra, ragi, etc., and other crops such as sugarcane, tobacco, ground-nuts, tapioca, etc., and pulses, raw jute and kindred fiber crop, cotton, cinchona and other medicinal plants, fruit growing, vegetable growing or keeping orchards or groves, etc. Cultivation does not include the plantation crops like- tea, coffee, rubber, coconut and betel nuts (areca). The workers engaged in Plantation crops are recorded under "other workers".

Agricultural labourer: A person who works on another person's land for wages in cash or kind or share is regarded as an agricultural labourer. She/he has no risk in the cultivation, but merely works on another person's land for wages. An agricultural labourer has no right of lease or contract on land on which she/he works.

Household industry worker: Household industry is defined as an industry conducted by one or more members of the household at home or within the village in rural areas and only within the precincts of the house where the household lives in urban areas. The larger proportion of workers in household industry should consist of members of the household. The industry should not be run on the scale of a registered factory which would qualify or has to be registered under the Indian Factories Act and should be engaged in

manufacturing, processing, servicing and repairs of goods. The activity relate to production, processing, servicing, repairing or making and selling of goods. It does not include professions such as a pleader, Doctor, Musician, Dancer, Waterman, Astrologer, Dhobi, Barber, etc. or merely trade or business, even if such professions, trade or services are run at home by members of the household.

Other worker: A person, who has been engaged in some economic activity during the last year of reference period but not as a cultivator or agricultural labourer or worker in Household Industry. The type of workers that come under this category include all government servants, municipal employees, teachers, factory workers, plantation workers, those engaged in trade, commerce, business, transport, banking, mining, construction, political or social work, priests, entertainment artists, etc. In fact, all those workers other than cultivators or agricultural labourers or household industry workers are 'Other Workers'.

Work participation rate: Percentage of Workers (Main + Marginal) to total population.

Population density: Population density is the number of persons inhabited per square kilometer of the area.

Age: Age is measured in terms of the completed number of years.

Sex Ratio: Number of females per 1,000 males in a population.

(iii) Non-Census Concepts

Civic status of urban units: Civic Status of a town/city is determined on the basis of Civic Administrative Authority of the town e.g., Municipal Corporation / Corporation, Municipal Committee / Municipal council, Municipality etc.

Size class of U.A./town: Size-class of U.A./Town is based on the population size of the U.A./City/Town.

U.A.s/Towns with 100,000 and above population are classified as Class I U.A.s/ Towns. Towns with 50,000 to 99,999 population are classified as Class II towns, 20,000 to 49,999 population are Class III towns, population with 10,000- 19,999 are Class IV towns,

population with 5,000 and 9,999 are Class V towns and towns with less than 5,000 population are Class VI towns.

Slum area : The Slum Areas (Improvement and Clearance) Act, 1956, which was enacted by the Central Government defined slums as (a) Areas where buildings are in any respect unfit for human habitation; or (b) are by reasons of dilapidation, overcrowding, faulty arrangement and design of such buildings, narrowness or faulty arrangement of streets, lack of ventilation, light or sanitation facilities, or any combination of these factors, are detrimental to safety, health or morals.

Mega city : The concept of 'Mega city' is a recent phenomenon in the Urban Sociology and is defined in term of metropolitan city in the form of large size, problem of management of civic amenities and capacity to absorb the relatively high growth of population. Indian Census in 1991 treated the population size of 5 million and above as the cutoff point to identify a place as the mega city. Whereas, for the purpose of inclusion in Centrally Sponsored Scheme for Infrastructure Development in Mega cities the Ministry of Urban Affairs and employment, Department of Urban Development adopted the criteria of 4 million and above population as per 1991 Census for Mega Cities. In 2001 Census, cities with 10 millions and above population have been treated as Mega cities and the same criteria of population has been adopted in 2011 census.

Concepts used in VD and TD of DCHB:

1. Educational Amenities:-The type of different educational facilities available in the village is given in numbers. Both Government and private educational facilities / institutions are considered for this-purpose. If there are composite schools like Middle schools with Primary classes, or Secondary schools with middle classes, these are included in the number of Primary and Middle schools respectively. For example, if in a village there are two Primary schools and one Middle school with primary classes, the number of Primary schools in the village are given as three and that of Middle school as one even though there may be only the educational institutions. So also in case of Secondary

schools. For better understanding, the distinctiveness of different types of schools is depicted hereunder:

1.1 Pre-primary (PP): Now-a-days, the children are sent to schools at a very early stage. Lot of pre-primary schools, private schools in particular, have come up in villages and towns. These may or may not be recognized by the competent authorities. Even many Secondary schools have classes starting from preprimary level. Pre-primary classes include Nursery, K.G., Pre-basic, Play school, etc.

1.2 Primary School (P): Schools providing education from Standard 1 and upward up to and inclusive of Standard V are classified as Primary Schools.

1.3 Middle School (M): Schools providing education from Standard VI and upward up to and inclusive of Standard VIII are classified as Middle Schools. A School with Class 1 to VIII is treated as two units, i.e. one Primary School and one Middle School.

1.4 Secondary School (S): Schools providing education from Standard IX and upwards up to and inclusive of Standard X are classified as Secondary Schools. A composite school with 1 to X standard is treated as three separate units and counted separately under the categories of Primary School, Middle School and Secondary School.

1.5 Senior Secondary School (SS): Schools and colleges that provide education for Standards XI and XII and first and second year of the Pre-University Course fall under this category. There are Senior Secondary Schools with Standard I and upwards up to Standard XII.

1.6. Degree College: (i) **Arts/Science/Commerce** : These are all educational institutions that provide post-PUC level education leading to University degree/diploma in any subject or combination of subjects and also post-graduate levels of education. The college offering courses in Arts, Science or Commerce either separately or in combination are covered under this category.

(ii) **Engineering College (E):** It is a graduate/post-graduate degree college providing Bachelor of Engineering (BE) or Bachelor of Technology (B. Tech.) or post-graduate engineering degrees like M.Tech.

(iii) **Medical Colleges:** These are graduate/post-graduate degree colleges providing MBBS or equivalent degree in alternative medicine like Ayurveda, Unani, Homeopathy etc. or post-graduate medical degrees like M.D or equivalent in the above branches of medicine.

1.7. Management College/ Institute (MI): It offers courses like Diploma in Management, Post-Graduate Diploma in Management, Masters of Business Administration (MBA) and specializations in different disciplines of Management like Marketing, Human Resources Development (HRD) etc.

1.8. Polytechnic (Pt): An Institution providing certificate/diploma (not equivalent to degree) in any technical subject like engineering, vocational courses like embroidery, fashion designing etc. It may be both Government and Private.

1.9. Vocational School/ITI: It is a vocational training institute imparting trainings in specific fields acquiring necessary skill, which will make the trainees employable or create them opportunities of self-employment. Trainings offered by Industrial Training Institutes (ITI) fall under this category.

1.10. Non-formal Education/Training Centre (NFTC): Non-vocational education centers, established by the Central and State Governments provide educational facilities to the interested persons irrespective of educational qualification, and age. These education centers are open to all.

1.11. Special School for Disabled: There are Government and Government recognized institutions/ organizations engaged for providing education to different groups of disabled persons.

2. Medical Facilities: 2.1 Hospital-Allopathic and Hospital-Alternative medicine: A hospital is an Institution, where sick or injured are given medical or surgical care. Bed strength differs from hospital to hospital ranging from 31 to 500 depending upon whether these are sub-district, sub-divisional or district hospitals. If there is hospitals providing facilities under different systems of medicines such as, Allopathy, Ayurveda, Unani and Homeopathy etc., these details are given separately.

(a) Allopathy: The system of medical practice, which treats disease by the use of remedies which produce

effects different from those produced by the disease under treatment.

(b) Ayurveda: Ayurveda means ‘Science of life’. The philosophy of Ayurveda is based on the theory of Pancha Mahabhootas (Five elements) of which all the objects and living bodies are composed of. The combination of these five elements are represented in the form of Tridosha: Vata, Pitta and Kapha. These three ‘doshas’ are physiological entities of living beings. Ayurveda developed into eight distinct specialities, i.e., Internal Medicine, Pediatrics, Psychiatry, Eye and ENT, Surgery, Toxicology, Geriatrics and Science of virility. Two types of treatments, Preventive and Curative, are given in Ayurveda.

(c) Unani: Treatment of Unani consists of three components, namely, preventive, promotive and curative. Unani system of medicine has been found to be efficacious in conditions like Rheumatic Arthritis. Jaundice, Filariasis, Eczema, Sinusitis and Bronchial Asthma. For the prevention of the disease and promotion of health, the Unani System emphasizes six essentials: pure air, food and water, physical movement and rest, psychic movement and rest, sleep and wakefulness and retention of useful materials and evacuation of waste materials from the body.

(d) Homoeopathy: Treatment in Homoeopathy, which is holistic in nature, focuses on an individual’s response to a specific environment. Homoeopathic medicines are prepared mainly from natural substances such as plant products, minerals and animal sources. Homoeopathic medicines do not have any toxic, poisonous or side effects. Homoeopathic treatment is economical as well and has a very broad public acceptance.

2.2 Community Health Centre (CHC): Community Health Centres are designed to provide referral health care for cases from PHC and those in need of specialist health care approaching the CHC directly. 4 PHCs are included under each CHC thus catering approximately 80,000 populations in tribal/hilly areas and 1, 20,000 populations for plain areas. CHC is a 30-bedded hospital providing specialist care in Medicine, Obstetrics and Gynaecology, Surgery and Paediatrics.

2.3 Primary Health Centre (PHC): A Primary Health Centre is the first contact point between a village

community and the Government medical officer. A PHC covers a population of 20,000 in hilly, tribal or difficult areas and 30,000 populations in plain areas with 4-6 indoor/observation beds. It acts as a referral unit for 6 sub-centres. It has a medical officer and para medical staff.

2.4 Primary Health Sub- Centre (PHS): A Primary Health Sub-centre is the first contact point between the primary health care system and the community. As per the population norms, one PHS is established for every 5,000 population in plain areas and 3,000 population in hilly/ tribal/ desert areas. Each PHS has a sanctioned strength of one male and one female health worker.

2.5 Maternity and Child Welfare Centre (MCW): It provides pre-natal and post-natal services for both mother and child. The services include regular check-up of pregnant women, giving folic tablets, counseling, delivery, immunization of children with check-up etc.

2.6 TB Clinic (TBC): The diagnosis and treatment of TB are functions of the general health services and hence it is a part and parcel of Primary Health Care. Specialized units such as the District Tuberculosis Centre (DTC) act as referral centres. TB clinics are established by the Government of India under the National Tuberculosis Control Programme and implemented through a network of DTC. The DTC is the nodal point for TB control activities in the district and it also functions as a specialized referral centre. The functions of sub-district level Tuberculosis Unit (TU) are implementation, monitoring and supervision of TB control activities in its designated geographical areas.

2.7 Health Centre: Clinic where medicine and medical supplies are dispensed. It has no in-patient facility. A clinic (or an outpatient clinic) is a small private or public health facility that is devoted to the care of outpatients, often in a community, in contrast to larger hospitals, which also treat inpatients.

2.8 Dispensary: Place where patients are treated and medicines provided but with no in-patient facility. Immunizations, MCH Services and sometimes pathological tests are carried out here. It may be of allopathic or any alternative medicine.

2.9 Veterinary Hospital: Mostly run by the State Government or local body for treatment and preventive

measures against diseases of domestic animals like cows, buffaloes etc in rural areas.

2.10 Mobile Health Clinic: These are Mobile vans well equipped with a range of health services to villages located far away from the CHCs, PHCs or any public health sources. The vans visit villages on designated days to deliver the health care services. The services generally offered are OPD, ante-natal and post-natal, B.P. examination, X-ray, ECG, Immunization, First Aid etc.

2.11 Family Welfare Centre: Check-up and counseling is provided to the pregnant and married women regarding small family norm and devices for having a small family. Temporary and permanent contraceptive devices are provided here.

2.12 Nursing Home: A nursing home is a long –term care facility licensed by the state that offers 24-hour room and board and health care services including basic and skilled nursing care, rehabilitation and a full range of other therapies., treatments and programs to old and sick people. The difference between a hospital and a nursing home is that a nursing home gives importance to convalescence from a disease while a hospital gives medical treatment for the disease.

2.13 Medicine Shop: A shop which sells drugs and medicines of any system of medicine viz. allopathic, homeopathic, ayurvedic or unani medicines, is considered as a medicine shop. Sometimes some shops and Paan shops also keep ordinary medicines, like Crocin, Burnol etc. These shops are not taken as medicine shops.

3. Drinking water: The following are the main source of drinking water facility (ies) available in the village.

3.1 Tap Water-treated: This source of drinking water refers to a source of drinking water which is provided to the villagers through pipes within their premises or to the villagers through common taps (public taps/ community water points) by the Government departments, local bodies, panchayats, public or private estate agencies, etc. after treatment. Such a source is treated as ‘Tap water from treated source’.

3.2 Tap Water-un-treated: If the villagers are drawing drinking water through pipes either directly from a well or bore well or after pumping the well or

tube well water, or the water is supplied through pipes to the households of the village or through public taps without treatment. Such a source is treated as ‘Tap water from un-treated source’.

3.3 Covered Well (CW): A well that is (1) covered on sides from run-off water (i.e., excess water from rain, snowmelt or other sources flows over the land) through a wall lining or casting that is raised above ground level on a platform that diverts spilled water away from the well and (2) covered so that bird droppings and animals cannot fall down the hole. It is considered as covered well.

3.4 Un-covered Well (UW): A well which is (1) un-covered on sides from runoff water, (2) un-covered from bird droppings and animals; or (3) both.

3.5 Hand Pump (HP): Hand pump means where ground water is taken out manually by operating a hand pump.

3.6 Tube Well / Borehole (TW): Tube well denotes the ground water source from where ground water is taken out through electrical or diesel pump. Spring, River/Canal, Tank/Pond/Lark are self explanatory.

4. Community Toilet Complex : Community Toilet may be constructed and maintained by Gram Panchayats or Private NGOs like Sulabh Sauchalaya or likes.

5. Rural Sanitary Mart or Sanitary Hardware Outlet (RSM): It is an outlet dealing with the materials, hardware and designs required for the construction of not only sanitary latrines but other sanitary facilities such as compost pit, washing platform and other sanitation and hygiene accessories required for individuals, households and the environment in the rural areas.

6. Community bio-gas or recycle of waste for productive use: Many of the solid wastes having economic values but put for disposal can be recycled for reuse. For example, food, cow dung, leaves, vegetable, paper, wood, plastics, old cloth etc. However, some of the wastes are not recyclable. These are carbon paper, thermo coal etc. When recyclable solid wastes is subjected to decomposition, bio-gas could be produced under favourable conditions. These systems of recycling may be there at the village level organized by Gram Panchayats with technical support from Governments or non-government organizations.

7. Communication and transport Facilities: 7.1

Post Office (PO): Self-explanatory.

7.2 Sub-Post Office (SPO): Sub-post office includes Extra Departmental Post Offices and those providing franchise postal services and also part time services in lieu of some honorarium. The limited postal services include sale of stamps, receipt of letters and money orders and also distribution of letters.

7.3 Post & Telegraph Office (PTO): Telegraph office is set up by the Government to enable people to send or receive telegrams. If the phonogram facility is available (though the Telegraph office may not be equipped with Morse Code Transmitters), the village is considered to be having telegraph facility.

7.4 Telephones (landlines): If the village is having the Public Call Office (PCO) either run by the Post Office or by individuals or by a private shop, then the village is considered to be having telephone facility.

7.5 Public Call Office (PCO)/Mobile PCO: Self explanatory.
7.6 Mobile Phone Coverage: Mobile phones are now very common particularly in urban areas. Some villages by virtue of being in close proximity to the urban areas also enjoy the benefits of the mobile phone services. Even if a few villagers avail the services of mobile phones, then the village is considered to be having access to mobile phone.

7.7 Internet Cafes/Common Service Centres (CSC): If the village is having the facility of Cyber Cafes or shops owned by private individuals providing the facility of surfing of the internet, then the village is considered to be having access to internet/cyber cafe facility. Government of India formulated the scheme of CSC with the vision of providing all government services in an integrated manner at the door step of the citizen at an affordable cost even in the remotest corners of the country through a combination of it based as well as non-IT based services.

7.8 National Highway (NH): These are main highways running through the length and breadth of the country. Each NH is numbered like NH-1, NH-2 for easy identification.

7.9 State Highway (SH): These are roads of a state linking district headquarters and important cities within a State and connecting them with NHs or Highways of the neighboring States.

7.10 Major District Roads (MDR): These are important roads within a district, serving areas of production and markets and connecting these with each other or with the main Highways.

7.11 Other District Roads (ODR): These are roads serving rural areas of production and providing them with outlet to market centres, taluka headquarters, block development head quarters or other main roads.

7.12 Village Road: The approach to village refers to the state of road etc., leading to the village. This is to see whether the village is approachable both in fair and foul weather, and whether it is inaccessible only for some time in the year.

7.13. Black-Topped (Pucca) Road (BTR): A road provided with a bituminous surfacing.

7.14 Gravel (Kuchha) Road (GR): A road constructed using well compacted crushed rock or gravel material (coarse sand, small stones), which is fairly resilient and does not become slippery when wet.

7.15 Water Bound Macadam (WBM): This is the road layer made of crushed or broken mixture of sand and rock fragments mechanically interlocked by rolling and voids filled with screening and binding material with the assistance of water.

7.16 Foot Path (FP): A trodden path for the use by pedestrians and in some cases bicycles. The Foot Paths are not suitable for vehicular traffic except bicycles in some cases. Most of the interior/forest villages are connected by Foot Paths.

8. Banks and Credit Societies: - Banking facility means a place where a person can operate a bank account.

8.1 Commercial Bank (CB): These may be banks wholly owned by the Government of India. or by Indian or Foreign Companies.

8.2 Cooperative Banks (Coop. B): A co-operative bank is a financial entity which belongs to its members, who are at the same time the owners and the customers of their bank. Cooperative banks are often created by persons belonging to the some local or professional community or sharing a common interest. These banks are registered under the Cooperative Societies Act.

The cooperative banks are regulated by RBI and are covered by the Banking Regulations Act, 1949.

8.3 Agricultural Credit Society (ACS): Major objectives of the ACS are to supply agricultural credit to meet the requirements of funds for agricultural production, the distribution of essential consumer commodities, the provision of storage and marketing facilities and for light agricultural implements and machinery.

8.4 Non-Agricultural Credit Society (NCS): These societies include consumer cooperative societies and also credit cooperative societies of certain categories of persons like teachers, health workers, etc.

9. Miscellaneous Facilities: 9.1 Self-help Group (SHG): Self-Help Groups are groups of between 10-25 women created by either NGOs or under the SGSY (Swarajayanti Gram Swarozgar Yojana) for the purposes of meeting local credit needs. They are sometimes called Mahila Mandals in villages.

9. 2. Public Distribution System (PDS) shop: The shops through which some essential commodities are sold by the government at subsidized rates. They may also be known as ration shops and control shops.

9.3. Mandis/Regular Market: These are those clusters of shops with or without fixed premises which are open on at least six days a week and opens at least from morning hours to dusk.

9.4. Weekly Haat: These are those clusters of shops with or without fixed premises which are open once a week.

9.5. Agricultural Marketing Society: It is a common platform to analyse the issues among all the individuals and institutions in the field of agricultural marketing.

9.6. Nutrition Centre: Integrated Child Development Services (ICDS): The Integrated Child Development Services (ICDS) Scheme set up by the Government of India with the objective of providing following package of services to the children under 6 years and pregnant and lactating mothers in villages such as; Immunization, Health Check-up, Referral Services, Pre-school Non-formal Education and Nutrition & Health Education.

9.7. Anganwadi Centre: Each centre under the ICDS scheme is run by an Anganwadi Worker. One Anganwadi worker is appointed for specified population of the village. They are basically local women. They are assisted by Anganwadi helper. They provide pre-school non-formal education at the Centre and provide food to the children.

9.8. Accredited Social Health Activist (ASHA): ASHA is a health activist in the community who will create awareness on health and its social determinants and mobilize the community towards local health planning and increased utilization and accountability of the existing health services. She would be a promoter of good health practices. She will also provide a minimum package of curative care as appropriate and feasible for that level and make timely referrals. She will act as a motivator of different types of health related activities. Unlike ANM, she will not be involved in any clinical activities like immunization.

9.9. Sports Club/Recreation Centre: Indoor and out-door games are arranged by the Club and activities like wrestling, Judo Karate etc. are also done there.

9.10. Cinema/Video Hall (CV): If regular cinema houses licensed by Government is available, then the town/village is considered to be having the facility of Cinema Hall. Video hall owners screen films in their own or hired premises.

9.11. Public Library: Books are kept there which can be accessed by the public on loan basis. These may be sponsored by Government or Local Body or Panchayat or any influential person. Free service or nominal charges are made for using the facility.

9.12. Public Reading Room: Here the public may read newspapers and magazines. These may be sponsored by Government or Local Body or Panchayat or any influential person.

9.13. Newspaper Supply: The availability of the Newspaper(s), both in English or vernacular, in the village is considered to having the said facility.

10. Availability of Electricity/Power. If power is actually available, whatever may be the form of its use, it is indicated affirmative. If the village is having electricity for domestic purposes and the residents are

using the same for domestic use, then it is considered that domestic power supply is available. If the electricity authority has not given domestic supply to the households on their request and people are using unauthorized electricity either by stealthily or misuse the supply meant for agricultural or industrial purposes, then it is not considered as availability of electricity for domestic purposes. However, if the village goes out of power due to temporary technical problems such as, transformer failures, theft of electrical equipment, etc., it is considered that electricity is available. Supply of electricity is considered available even when there is a temporary ban on new domestic connections. Connections to residential houses, bungalows, clubs, hostels and hospitals run on non-commercial basis, charitable, educational and religious institutions are included in the domestic category.

10.1 Power Supply for domestic use: This category includes electricity used only for domestic consumption.

10.2 Power supply for agricultural use: This category includes all electricity connections given to the farmers for conducting various agricultural activities including irrigation.

10.3 Power supply for commercial use: This category includes electricity connections given for workshops, industries etc. or for any commercial purposes.

10.4 Power supply for all uses: This category includes electricity connection is available for domestic use, agricultural use, and for any commercial purposes.

11. Land Use Pattern: The land use area of the villages is given in hectares. The land use pattern in the Village Directory conform to the pattern of classification of land use as recommended by the Ministry of Agriculture, Government of India. The Ministry has recommended the maintenance of records of land use pattern under the 9 categories as indicated in the Village Directory.

12. System of drainage: Generally, by drainage system, we mean the network of mains and branches of underground conduits for the conveyance of sewerage to the point of disposal. Sewers that carry only household and industrial wastage are called separate sewers; those that carry storm water from roofs, streets and other

surfaces are known as storm water drains, while those carrying both sewage and storm water are called combined sewers. However, in towns, which are not provided with such underground sewerage system, it is mentioned whether it has open drainage system. There may be possibility of the town having both closed as well as open drainage systems.

13. Type of latrines: The data on various types of latrines both public and private together are collected. The three types of latrines considered here are, Pit Latrine, Flush/Pour Flush Latrine and Service Latrine. **(i) Pit System:** The latrines are attached to the pit that is dug into the ground for the reception of night soil, are reckoned as pit latrine.

(ii) Flush/pour flush: A flush latrine uses a cistern or holding tank for flushing water and has a water seal, which is a U-shaped pipe, below the seat or squatting pan that prevents the passage of flies and odours. A pour flush latrine uses a water seal, but unlike a flush latrine, a pour flush latrine uses water poured by hand for flushing (no cistern is used). **(iii) Service:** Type of latrine from where night soil is removed manually by scavengers. All other types of latrines are covered under "Others" category.

14. Protected Water Supply- Source and capacity of Storage system: There are various sources of water supply and its storage system in the town.

14.1 Service Reservoir: A service reservoir is a water storage container that holds clean water after it has been treated in a water plant, and before it is piped to the end users. These containers are covered, and are designed to keep the water safe from contamination. Their main purpose is to provide a buffer within the water supply system so that water supplies can be maintained across periods of varying demand.

14.2 River Infiltration Gallery: Infiltration Galleries are capable of supplying large quantities of water, and are used where wells are unable to supply water needs, i.e. where an impermeable rock barrier affects well efficiency, or where surface water sources are too shallow for **intake screens**. Infiltration galleries are one or more horizontal screens placed adjacent to (on-

shore), or directly underneath (bed-mounted), a surface water source.

14.3 Bore Well Pumping System: A bore well is a well of 6" to 12" in diameter drilled into the earth for retrieving water. The depth of a bore well can vary from 50 feet to 3000 feet. Water is pumped out to surface through electricity/generator.

14.4 Pressure Tank: Tank that is used to ensure consistent water pressure and for storage of water. Usually located in basement of house but sometimes (in older settings) located in well pit.

15. Road lighting (Points): Road lighting means the number of street lights that are maintained in the town.

16. Home Orphanage: Orphanage is the name to describe a **residential institution** devoted to the **care of orphans** – children whose parents are deceased or otherwise unable to care for them. Parents, and sometimes grandparents, are legally responsible for supporting children, but in the absence of these or other relatives willing to care for the children, they become a **ward of the state**, and orphanages are a way of providing for their care and housing.

17. Working women's hostel: These may be recognised or non-recognised by any public authority. The data on number of working women's hostels available in the town are collected with number of seats.

18. Old Age Home: There are two types of Old Age Homes in India. One is the "Free" type which cares for the destitute old people who have no one else to care for them. They are given shelter, food, clothing and medical care. The second type is the "Paid" home where care is provided for a fee. Nowadays, such "Retirement" homes have become very popular in India and they are well worth considering.

19. Stadium: A stadium is a place, or venue, for (mostly) outdoor **sports**, concerts or other events, consisting of a field or stage partly or completely surrounded by a structure designed to allow spectators to stand or sit and view the event.

20. Auditorium/Community Hall: These are the places where meetings, social functions etc. are organised.

(iv) 2011 Census findings – Population, its distribution

Narayanpur is one of the two new district carved out in April 2007. At the Census 2011, there were 2 tahsils and equal numbers of Community Development Blocks (CD Blocks) in Narayanpur District. The district has 1 statutory towns. Total number of villages in the district is 412 which includes 375 inhabited villages and 37 un-inhabited villages. The district has an area of 4654 sq.kms which is 3.4 percent of the total area of State.

The total population of Narayanpur district is 1,39,820 with 70,104 males and 69,716 females. Rural population is 1,17,714 and Urban population is 22,106. The district has registered growth rate of 19.2% in the state during the decade 2001-2011. According to population size, the district occupies last (18th) position in the State. The average household size is 4.99 persons. The density of the district is 30 persons per sq. km.

The percentage of urban population of the district is 15.81 % as per 2011 Census. The district was entirely rural at the time of 2001 Census.

The Sex ratio of the district is 994. The sex ratio has been decreased during the decade from 1010 in 2001 Census to 994 in 2011 Census. The child sex ratio (in 0-6 age group) has also been declined by 16 points, from 999 in 2001 Census to 989 in 2011 Census.

The literacy rate of the district of Narayanpur in Census 2011 is 48.62% (male- 57.31% and female 39.88%). In 2001 literacy rate of the district was 37.55 %. There has been an increase of 11.07 percentage point in the literacy rate. The state literacy rate is 70.3%.

The Scheduled Castes (SC) population constitute 3.56% of the total population of the district. The proportion of SC population in the State in the last Census was 3.35%. The proportion of Scheduled Tribes (ST) population in the district is 77.36% in Census 2011, against 77.69% in Census 2001. There has been a decreased of 0.33 percentage point in the proportion of ST population during the decade 2001-2011.

As regard workers and non-workers 50.84 percent are workers and 49.16% are non-workers. Among the workers 59.16% are main workers and 40.84% are marginal workers. The work participation rate in the district

is 50.84%. The break-up of the category of workers (Main and Marginal) suggest that 62.4% are cultivators 19.4% are agricultural labourers and 16.8% are 'Other Workers'. 1.3% are engaged in 'Household Industry'.

(v) Brief analysis of the PCA data

Inset tables 1-35 analysis

Analysis of the PCA data based on Census 2011 is presented here in the form of tables 1 to 36. Various demographic indicators such as density, literacy, sex-ratio and distribution of population in

different economic activities by rural/urban, male/female and age classifications are presented in these tables. These analysis are presented for Tahsils and CD Block levels separately.

TABLE 1: DECADAL CHANGE IN POPULATION OF TAHSILS BY RESIDENCE, 2001-2011

| Sl. No. | Tahsil | Population | | | | | | Percentage decadal variation 2001-2011 | | | Percentage urban population | |
|-----------------|------------|------------|--------|-------|--------|--------|-------|--|-------|-------|-----------------------------|------|
| | | 2001 | | | 2011 | | | Total | Rural | Urban | 2001 | 2011 |
| | | Total | Rural | Urban | Total | Rural | Urban | | | | | |
| 1 | 2 | 3 | 4 | 5 | 6 | 7 | 8 | 9 | 10 | 11 | 12 | 13 |
| 1 | Narayanpur | 84196 | 84196 | 0 | 104870 | 82764 | 22106 | 24.6 | -1.7 | - | 0.0 | 21.1 |
| 2 | Orchha | 33141 | 33141 | 0 | 34950 | 34950 | 0 | 5.5 | 5.5 | - | 0.0 | 0.0 |
| District Total: | | 117337 | 117337 | 0 | 139820 | 117714 | 22106 | 19.2 | 0.3 | - | 0.0 | 15.8 |

Table 1 indicates tahsil wise decadal variation of both rural and urban areas of the district. In connection with growth of urban population in the district, it is necessary to keep in mind that the Narayanpur district is located in extreme dense forest and difficult terrain. Geographical areas of several villages of Abhujhmad area in Orchha tahsil are not known even today as aerial surveys of these villages were could not undertaken. Urban alike character in the district is still negligible. During the decade, the Chhattisgarh State government notified the district HQ. Narayanpur as a statutory town and therefore, the population of Narayanpur is the only urban population of the district at the 2011 Census.

The district has registered the percentage decadal variation of 19.2 percent during the decade 2001-2011. As mentioned above, the district had no urban area at the 2001 Census. Therefore, the decadal variation in urban population is not available. The percentage decadal variation of rural areas is marginally 0.3 percent. It is seen that at tahsil level, the rural population of Narayanpur has declined by -1.7 percent during the decade. Apparently, the reason for such decline is notification of Narayanpur as a urban area. The percentage decadal variation of Orchha tahsil was 5.5 percent

TABLE 2: NUMBER AND PERCENTAGE OF INHABITED VILLAGES IN SPECIFIED POPULATION SIZE RANGES WITH THE RELATED POPULATION, 2011 (RURAL)

| Sr.No. | C.D. Block | Total number of inhabited villages | Total rural population | | | Number and percentage of village | Population less than 200 | |
|--------|--------------------|------------------------------------|------------------------|--------|---------|----------------------------------|--------------------------|---------|
| | | | Persons | Males | Females | | Males | Females |
| 1 | 2 | 3 | 4 | 5 | 6 | 7 | 8 | 9 |
| 1 | Narayanpur | 175 | 82,764 | 41,106 | 41,658 | 41 (23 %) | 2,246 | 2,362 |
| 2 | Abhujhmad (Orchha) | 200 | 34,950 | 17,547 | 17,403 | 144 (72 %) | 6,109 | 6,225 |
| Total | | 375 | 117,714 | 58,653 | 59,061 | 185 (49 %) | 8,355 | 8,587 |

| Sr. No. | C.D. Block | Number and percentage of village | Population 200 - 499 | | Number and percentage of village | Population 500 - 999 | | Number and percentage of village | Population 1000 - 1999 | |
|---------|--------------------|----------------------------------|----------------------|---------|----------------------------------|----------------------|---------|----------------------------------|------------------------|---------|
| | | | Males | Females | | Males | Females | | Males | Females |
| 1 | 2 | 10 | 11 | 12 | 13 | 14 | 15 | 16 | 17 | 18 |
| 1 | Narayanpur | 73 (42 %) | 11,445 | 11,740 | 42 (24 %) | 13,662 | 13,586 | 16 (9 %) | 9,598 | 9,886 |
| 2 | Abhujhmad (Orchha) | 45 (22 %) | 6,608 | 6,350 | 10 (5 %) | 3,292 | 3,208 | 0 (0 %) | 0 | 0 |
| Total | | 118 (31 %) | 18,053 | 18,090 | 52 (14 %) | 16,954 | 16,794 | 16 (4 %) | 9,598 | 9,886 |

| Sr.No. | C.D. Block | Number and percentage of village | Population 2000 - 4999 | | Number and percentage of village | Population 5000 - 9999 | | Number and percentage of village | Population 10000 and above | |
|--------|--------------------|----------------------------------|------------------------|---------|----------------------------------|------------------------|---------|----------------------------------|----------------------------|---------|
| | | | Males | Females | | Males | Females | | Males | Females |
| 1 | 2 | 19 | 20 | 21 | 22 | 23 | 24 | 25 | 26 | 27 |
| 1 | Narayanpur | 3 (2 %) | 4,155 | 4,084 | 0 (0 %) | 0 | 0 | 0 (0 %) | 0 | 0 |
| 2 | Abhujhmad (Orchha) | 1 (0 %) | 1,538 | 1,620 | 0 (0 %) | 0 | 0 | 0 (0 %) | 0 | 0 |
| Total | | 4 (1 %) | 5,693 | 5,704 | 0 (0 %) | 0 | 0 | 0 (0 %) | 0 | 0 |

Table 2 gives CD Block wise number and percentage of inhabited villages in specified population size range with the related population in the district. Of the total 412 villages, 375 are inhabited villages in the district. The district has 2 CD Blocks namely, Narayanpur and Abhujhmad (Orchha). The highest number of inhabited villages i.e. 200, is in Abhujhmad (Orchha) CD Block, whereas, the remaining 175 villages is in Narayanpur CD Block. On contrary to lesser number of villages in Narayanpur CD Block, its

population (82764) is higher than that of Abhujhmad (Orchha) CD Block (34950).

The size of the villages in the district is small. Of the total 375 inhabited villages, the maximum number of villages i.e. 185 (49 percent) are in the population range of less than 200. It is followed by 118 inhabited villages (31 percent) in the population range of 200-499. There are 16 villages in the district with the population size range of 1000-1999. The district has only 4 large size villages with the population size of 2000-4999 .

TABLE 3: NEW TOWNS, DE-NOTIFIED, DECLASSIFIED AND MERGED TOWN IN 2011 CENSUS

| | | |
|-----|---|-----|
| (a) | New | |
| | (i) Statutory town | |
| | 1 Narayanpur | |
| | (ii) Census town | Nil |
| (b) | Denotified | |
| | (i) Statutory towns of 2001 census denotified and also did not satisfy the criteria to be treated as census towns. | Nil |
| | (ii) Statutory towns of 2001 census denotified but identified as census towns based on demographic and economic criteria. | Nil |
| | (iii) Census towns of 2001 census are notified as statutory town in 2011 census. | Nil |
| (c) | Declassified | Nil |
| (d) | Wholly merged with other town(s). | Nil |

*Declassified means the census towns of 2001 census which failed to satisfy the demographic and economic criteria.

Table 3 gives details of new towns, de-notified, de-classified and merged town(s) in the district. As it is evident, the district has not witnessed much jurisdictional change during the decade, except notification of Narayanpur as a new statutory town.

TABLE 4: SEX RATIO OF STATE AND DISTRICT, 1901-2011

| Census Year | State | | | District | | |
|-------------|-------|-------|-------|----------|-------|-------|
| | Total | Rural | Urban | Total | Rural | Urban |
| 1 | 2 | 3 | 4 | 5 | 6 | 7 |
| 1901 | 1,046 | 1,047 | 1,016 | 978 | 978 | - |
| 1911 | 1,039 | 1,040 | 1,013 | 994 | 994 | - |
| 1921 | 1,041 | 1,042 | 1,000 | 989 | 989 | - |
| 1931 | 1,043 | 1,046 | 957 | 1000 | 1000 | - |
| 1941 | 1,032 | 1,034 | 976 | 1006 | 1006 | - |
| 1951 | 1,024 | 1,028 | 951 | 1013 | 1013 | - |
| 1961 | 1,008 | 1,026 | 837 | 981 | 981 | - |
| 1971 | 998 | 1,011 | 888 | 979 | 979 | - |
| 1981 | 996 | 1,012 | 908 | 985 | 985 | - |
| 1991 | 985 | 1,000 | 917 | 986 | 986 | - |
| 2001 | 989 | 1,004 | 932 | 1010 | 1010 | - |
| 2011 | 991 | 1001 | 956 | 994 | 1007 | 930 |

Table 4 highlights the sex ratio of State and district for total, rural and urban areas separately since 1901 to 2011. The sex ratio of the district in 1st three Censuses, 1901 to 1921 was 978, 994 and 989 respectively. Thereafter, it increased to 1000 and above in subsequent Census years between 1931 to 1951. In subsequent Census years between 1961-1991, the sex ratio was below 1000. In 2001 Census, it marginally increased to 1010, further it declined to 994 at the Census 2011. The same pattern was noticed in rural areas of the district except that the sex ratio was 1007 at the 2011 Census. There was no urban area of the district from 1901-2001. At the Census 2011, the urban sex ratio was 930.

TABLE 5: SEX RATIO BY SUB-DISTRICT, 2011

| Sr. No. | Name of Sub-district | Sex ratio | | |
|---------|----------------------|-----------|-------|-------|
| | | Total | Rural | Urban |
| 1 | 2 | 3 | 4 | 5 |
| 1 | Narayanpur | 995 | 1013 | 930 |
| 2 | Orchha | 992 | 992 | 0 |
| | District: Narayanpur | 994 | 1007 | 930 |

Table 5 gives the tahsil wise sex ratio of total, rural and urban population in Census 2011. The district has registered a sex ratio of 994 in 2011. Whereas, for rural and urban areas it is 1007 and 930 respectively. At the tahsil level, the highest sex ratio of 995 has been registered in Narayanpur and the lowest of 992 in Orchha. In case of rural areas, Narayanpur has registered the highest sex ratio of 1013. In urban areas, the sex ratio in Narayanpur was 930.

TABLE 6: SEX RATIO BY CD BLOCKS, 2011

| Sr.No. | Name of CD block | Sex ratio |
|--------|--------------------|-----------|
| 1 | 2 | 3 |
| 1 | Narayanpur | 1013 |
| 2 | Abhujhmad (Orchha) | 992 |
| | Total | 1007 |

Table 6 gives the CD Block wise sex ratio of rural population of the district. The district (rural) has registered a sex ratio of 1007 in 2011. At the CD Block level, the highest sex ratio of 1013 was recorded in Narayanpur and the lowest 992 is in Abhujhmad (Orchha).

TABLE 7: SEX RATIO OF RURAL POPULATION BY RANGES, 2011

| Range of sex ratio for villages | Number of inhabited villages | Percentage of villages in each range | Population 2011 | Percentage distribution of population |
|----------------------------------|------------------------------|--------------------------------------|-----------------|---------------------------------------|
| 1 | 2 | 3 | 4 | 5 |
| Less than 700 | 20 | 5.33 | 4017 | 3.41 |
| 700 - 749 | 10 | 2.67 | 1517 | 1.29 |
| 750 - 799 | 10 | 2.67 | 1562 | 1.33 |
| 800 - 849 | 20 | 5.33 | 4004 | 3.40 |
| 850 - 899 | 20 | 5.33 | 5131 | 4.36 |
| 900 - 949 | 32 | 8.53 | 15123 | 12.85 |
| 950 - 999 | 41 | 10.93 | 12063 | 10.25 |
| 1000 - 1099 | 115 | 30.67 | 48187 | 40.94 |
| 1100+ | 107 | 28.53 | 26110 | 22.18 |
| District: Narayanpur | 375 | 100 | 117714 | 100 |
| Sex ratio District (Rural): 1007 | | | | |

Table 7 presents the distribution of villages by 9 ranges of sex ratio based on 2011 Census. Of the total 375 inhabited villages, the maximum number of 115

villages (30.67 percent) have sex ratio ranging from 1000 - 1099 which comprised of 40.94 percent population. It is followed by 107 villages (28.53 percent) with sex ratio in the range of 1100+. It represents 22.18 percent population. It is significant to note that 222 villages are such which have sex ratio favourable to females, i.e. 1000 or more in the district.

TABLE 8: SEX RATIO OF TOWNS, 2011

| Sr. No. | Name of town | Urban status of town | Sex ratio |
|-----------------------------|-----------------|----------------------|-----------|
| 1 | 2 | 3 | 4 |
| 1 | Narayanpur (NP) | (NP) | 930 |
| Sex ratio (Urban) district: | | | 930 |

Table 8 indicates sex ratio reported in towns. The district has only 1 town, Narayanpur (NP) and its sex ratio is reported as 930.

TABLE 9: SEX RATIO OF POPULATION IN THE AGE GROUP 0-6 FOR SUB-DISTRICT, 2011

| Sr. No. | Name of Sub-district | Total/ Rural/ Urban | Total population in 0-6 age group | | | Sex ratio for 0-6 age |
|----------------------|----------------------|---------------------|-----------------------------------|-------|---------|-----------------------|
| | | | Persons | Males | Females | |
| 1 | 2 | 3 | 4 | 5 | 6 | 7 |
| 1 | Narayanpur | Total | 17004 | 8555 | 8449 | 988 |
| | | Rural | 14469 | 7243 | 7226 | 998 |
| | | Urban | 2535 | 1312 | 1223 | 932 |
| 2 | Orchha | Total | 6354 | 3189 | 3165 | 992 |
| | | Rural | 6354 | 3189 | 3165 | 992 |
| | | Urban | 0 | 0 | 0 | 0 |
| District: Narayanpur | | Total | 23358 | 11744 | 11614 | 989 |
| | | Rural | 20823 | 10432 | 10391 | 996 |
| | | Urban | 2535 | 1312 | 1223 | 932 |

Table 9 presents the sex ratio of population in the age group 0-6 years and sex ratio for total, rural and urban areas in respect of each tahsil of the district. The total sex ratio in 0-6 age group reported as 989 in the district. It is 996 in rural and 932 in urban.

At tahsil level, in rural areas the highest sex ratio of 998 has been registered in Narayanpur . The lowest of 992 is recorded in Orchha. Similarly, in urban areas, the highest of 932 sex ratio is recorded in Narayanpur. Another tahsil (Orchha) have no urban population.

TABLE 10: SEX RATIO OF POPULATION IN THE AGE GROUP 0-6 FOR CD BLOCKS, 2011

| Sr. No. | Name of CD Block | Total population in 0-6 age group | | | Sex ratio for 0-6 age group |
|---------|--------------------|-----------------------------------|-------|---------|-----------------------------|
| | | Persons | Males | Females | |
| 1 | 2 | 3 | 4 | 5 | 6 |
| 1 | Narayanpur | 14469 | 7243 | 7226 | 998 |
| 2 | Abhujhmad (Orchha) | 6354 | 3189 | 3165 | 992 |
| Total | | 20823 | 10432 | 10391 | 996 |

Table 10 provides details of CD Block wise sex ratio of rural population in the age group of 0-6 years in the district. The overall CD Block wise sex ratio for 0-6 age group is 996. Narayanpur has the sex ratio of 998 whereas, it is 992 in Abhujhmad (Orchha).

TABLE 11: SEX RATIO OF RURAL POPULATION IN THE AGE GROUP 0-6 BY RANGES, 2011

| Range of sex ratio for villages | Number of inhabited villages | Percentage of distribution of villages | Population 2011 | Percentage of distribution of population |
|---------------------------------|------------------------------|--|-----------------|--|
| 1 | 2 | 3 | 4 | 5 |
| Less than 700 | 80 | 21.33 | 1797 | 8.63 |
| 700 - 749 | 11 | 2.93 | 401 | 1.93 |
| 750 - 799 | 18 | 4.80 | 1143 | 5.49 |
| 800 - 849 | 21 | 5.60 | 1854 | 8.90 |
| 850 - 899 | 22 | 5.87 | 1324 | 6.36 |
| 900 - 949 | 25 | 6.67 | 1937 | 9.30 |
| 950 - 999 | 10 | 2.67 | 1259 | 6.05 |
| 1000 - 1099 | 57 | 15.20 | 4166 | 20.01 |
| 1100+ | 131 | 34.93 | 6942 | 33.34 |
| District: Narayanpur | 375 | 100 | 20823 | 100 |
| Sex ratio District (Rural):996 | | | | |

Table 11 shows the distribution of villages in 9 ranges of sex ratio of population in the age group 0-6 years as well as the percentage of villages, total population and percentage distribution of population in 0-6 age group. The maximum number of villages i.e. 131 (34.93 percent) having 6942 population (33.34 percent) in the district falls in the sex ratio range of 1100+. It is followed by the sex ratio range of less than 700 which is comprised of 80 villages (21.33 percent) and 8.63 percent of total population. The minimum number of villages i.e. 10 (2.67 percent) with 6.05 percent of total population is in the sex ratio range of 950 - 999.

TABLE 12: SEX RATIO OF POPULATION IN THE AGE GROUP 0-6 OF TOWNS, 2011

| Sr. No. | Name of town | Urban status of town | Total population in 0-6 age group | | | Sex ratio for 0-6 age group |
|---------|------------------------------|----------------------|-----------------------------------|-------|---------|-----------------------------|
| | | | Persons | Males | Females | |
| 1 | 2 | 3 | 4 | 5 | 6 | 7 |
| 1 | Narayanpur (NP) | (NP) | 2535 | 1312 | 1223 | 932 |
| | District (Urban): Narayanpur | | 2535 | 1312 | 1223 | 932 |

Table 12 presents the sex ratio of population in towns in the age group 0-6 years. Narayanpur (NP), the only town in the district has the sex ratio of 932.

TABLE 13: NUMBER AND PERCENTAGE OF SCHEDULED CASTES AND SCHEDULED TRIBES POPULATION IN SUB-DISTRICTS, 2011

| Sr. No. | Name of Sub-District | Total/ Rural/ Urban | Total population | Total scheduled castes population | Total scheduled tribes population | Percentage of scheduled castes population to total population | Percentage of scheduled tribes population to total population |
|---------|----------------------|---------------------|------------------|-----------------------------------|-----------------------------------|---|---|
| 1 | 2 | 3 | 4 | 5 | 6 | 7 | 8 |
| 1 | Narayanpur | Total | 104870 | 4443 | 75137 | 4.24 | 71.65 |
| | | Rural | 82764 | 3267 | 64348 | 3.95 | 77.75 |
| | | Urban | 22106 | 1176 | 10789 | 5.32 | 48.81 |
| 2 | Orchha | Total | 34950 | 536 | 33024 | 1.53 | 94.49 |
| | | Rural | 34950 | 536 | 33024 | 1.53 | 94.49 |
| | | Urban | 0 | 0 | 0 | 0 | 0 |
| | Narayanpur | Total | 139820 | 4979 | 108161 | 3.56 | 77.36 |
| | | Rural | 117714 | 3803 | 97372 | 3.23 | 82.72 |
| | | Urban | 22106 | 1176 | 10789 | 5.32 | 48.81 |

Table 13 depicts the distribution of Scheduled Castes and Scheduled Tribes population as well as their percentage to total population at tahsil level in rural and urban areas. Of the total 139820 population in the district, only 3.56 percent belonged to Scheduled Castes and the maximum 77.36 percent belonged to Scheduled Tribes. The Scheduled Castes population constitute 3.23

percent in the rural population and 5.32 percent in urban population.

As mentioned above, the percentage of Scheduled Tribes population in the district is 77.36, It constitute 82.72 percent in rural areas and 48.81 percent in urban areas. The maximum concentration of Scheduled Tribes population is in Orchha tahsil (94.49 percent).

TABLE 14: NUMBER AND PERCENTAGE OF SCHEDULED CASTES AND SCHEDULED TRIBES (RURAL) POPULATION IN CDBLOCKS, 2011

| Sr. No. | Name of CD Block | Total population | Total scheduled castes population | Total scheduled tribes population | Percentage of scheduled castes population to total population | Percentage of scheduled tribes population to total population |
|---------|--------------------|------------------|-----------------------------------|-----------------------------------|---|---|
| 1 | 2 | 3 | 4 | 5 | 6 | 7 |
| 1 | Narayanpur | 82764 | 3267 | 64348 | 3.95 | 77.75 |
| 2 | Abhujhmad (Orchha) | 34950 | 536 | 33024 | 1.53 | 94.49 |
| | Total | 117714 | 3803 | 97372 | 3.23 | 82.72 |

Table 14 shows the distribution of Scheduled Castes and Schedule Tribes population in each CD Block of the district. 3.23 percent of total rural population belonged to Scheduled Castes and 82.72 percent belonged to Scheduled Tribes. The Scheduled Castes population is highest (3.95 percent) is in Narayanpur. The Scheduled Tribes population is highest (94.49 percent) in Abhujmad (Orchha).

TABLE 15: PROPORTION OF SCHEDULED CASTES POPULATION TO TOTAL POPULATION IN VILLAGES, 2011

| Percentage range of scheduled castes population to total population | Number of villages | Percent- age | Scheduled castes population | Percent- age |
|---|--------------------|--------------|-----------------------------|--------------|
| 1 | 2 | 3 | 4 | 5 |
| NIL | 263 | 70.13 | 0 | 0.00 |
| Less than 5 | 74 | 19.73 | 656 | 17.25 |
| 5 - 10 | 20 | 5.33 | 1155 | 30.37 |
| 11 - 20 | 15 | 4.00 | 1728 | 45.44 |
| 21 - 30 | 3 | 0.80 | 264 | 6.94 |
| 31 - 40 | 0 | 0.00 | 0 | 0.00 |
| 41 - 50 | 0 | 0.00 | 0 | 0.00 |
| 51 - 75 | 0 | 0.00 | 0 | 0.00 |
| 76 and above | 0 | 0.00 | 0 | 0.00 |
| District: Narayanpur | 375 | 100.00 | 3803 | 100.00 |

Table 15 depicts the number of villages according to the proportion of Scheduled Castes (SC) population in different population ranges at district level. 263 villages, out of total 375 inhabited villages in the district do not have SC population. The percentage of SC population is less than 5 percent in 74 villages (19.73 percent). In 20 villages, it varies from 5-10 percent while the next range of 11-20 percent accounts for 15 villages.

TABLE 17: NUMBER AND PERCENTAGE OF SCHEDULED CASTES AND SCHEDULED TRIBES POPULATION IN TOWNS, 2011

| Sr.No. | Name of town | Total Population | Total scheduled castes population | Total scheduled tribes population | Percentage of scheduled castes population to total population | Percentage of scheduled tribes population to total population |
|--------|-------------------------------|------------------|-----------------------------------|-----------------------------------|---|---|
| 1 | 2 | 3 | 4 | 5 | 6 | 7 |
| 1 | Narayanpur (NP) | 22106 | 1176 | 10789 | 5.32 | 48.81 |
| | District (Urban) : Narayanpur | 22106 | 1176 | 10789 | 5.32 | 48.81 |

TABLE 16: PROPORTION OF SCHEDULED TRIBES POPULATION TO TOTAL POPULATION IN VILLAGES, 2011

| Percentage range of scheduled tribes population to total | Number of villages | Percent age | Scheduled tribes population | Percent age |
|--|--------------------|-------------|-----------------------------|-------------|
| 1 | 2 | 3 | 4 | 5 |
| NIL | 0 | 0.00 | 0 | 0.00 |
| Less than 5 | 0 | 0.00 | 0 | 0.00 |
| 5 - 10 | 0 | 0.00 | 0 | 0.00 |
| 11 - 20 | 1 | 0.27 | 22 | 0.02 |
| 21 - 30 | 1 | 0.27 | 568 | 0.58 |
| 31 - 40 | 3 | 0.80 | 908 | 0.93 |
| 41 - 50 | 2 | 0.53 | 629 | 0.65 |
| 51 - 75 | 40 | 10.67 | 17399 | 17.87 |
| 76 and above | 328 | 87.47 | 77846 | 79.95 |
| District: Narayanpur | 375 | 100.00 | 97372 | 100.00 |

Table 16 reflects the number of villages according to the proportion of Scheduled Tribes(ST) population in different population range. Of the total 375 villages, the percentage of ST population in the range of 76 and above in 328 villages. These villages comprised of 79.95 percent of total ST population of the district. Besides this, there are 40 villages where the percent range of ST population is 51-75 percent.

Table 17 shows the number and percentage of Scheduled Castes(SC) and Scheduled Tribes (ST) population in towns of the district. In Narayanpur town, the percentage of SC population is 5.32 percent, whereas the percentage of ST population is 48.81 percent.

TABLE 18: SEX RATIO AMONG SCHEDULED CASTES AND SCHEDULED TRIBES (RURAL) IN CD BLOCKS, 2011

| Sr. No. | Name of C.D.block | Scheduled castes sex ratio | Scheduled tribes sex ratio |
|---------|--------------------|----------------------------|----------------------------|
| 1 | 2 | 3 | 4 |
| 1 | Narayanpur | 1002 | 1045 |
| 2 | Abhujhmad (Orchha) | 874 | 1006 |
| | Total | 983 | 1031 |

Table 18 indicates sex ratio among Scheduled Castes and Scheduled Tribes in each CD Blocks. The average sex ratio among SC is 983 for the district

(rural). The maximum 1002 is in Narayanpur and it is followed by 874 in Abhujhmad (Orchha).

The Sex ratio of Scheduled Tribes population in the district (rural) is 1031. The maximum 1045 is in Narayanpur and it is followed by 1006 in Abhujhmad (Orchha).

TABLE 19: SEX RATIO AMONG SCHEDULED CASTES AND SCHEDULED TRIBES IN TOWNS, 2011

| Sr. No. | Name of town | Scheduled castes sex ratio | Scheduled tribes sex ratio |
|---------|------------------------------|----------------------------|----------------------------|
| 1 | 2 | 3 | 4 |
| 1 | Narayanpur (NP) | 960 | 932 |
| | District (Urban): Narayanpur | 960 | 932 |

Table 19 shows the sex ratio among Scheduled Castes and Scheduled Tribes in towns. The sex ratio is higher (960) among Scheduled Castes as compared to Scheduled Tribes (932).

TABLE 20: NUMBER OF LITERATES AND ILLITERATES, LITERACY RATE BY SEX IN SUB-DISTRICTS, 2011

| Sr. No. | Name of Sub-district | Total/ Rural/ Urban | Number of literates and illiterates | | | | | | Literacy rate | | | Gap in male-female literacy rate |
|----------------------|----------------------|---------------------------|-------------------------------------|-------|---------|-----------------------|-------|---------|---------------|-------|---------|----------------------------------|
| | | | Number of literates | | | Number of illiterates | | | Persons | Males | Females | |
| | | | Persons | Males | Females | Persons | Males | Females | | | | |
| 1 | 2 | 3 | 4 | 5 | 6 | 7 | 8 | 9 | 10 | 11 | 12 | 13 |
| 1 | Narayanpur | Total | 47073 | 27848 | 19225 | 57797 | 24709 | 33088 | 53.57 | 63.29 | 43.83 | 19.46 |
| | | Rural | 30919 | 18645 | 12274 | 51845 | 22461 | 29384 | 45.27 | 55.06 | 35.65 | 19.41 |
| | | Urban | 16154 | 9203 | 6951 | 5952 | 2248 | 3704 | 82.54 | 90.77 | 73.7 | 17.07 |
| 2 | Orchha | Total | 9548 | 5601 | 3947 | 25402 | 11946 | 13456 | 33.39 | 39.01 | 27.72 | 11.29 |
| | | Rural | 9548 | 5601 | 3947 | 25402 | 11946 | 13456 | 33.39 | 39.01 | 27.72 | 11.29 |
| | | Urban | 0 | 0 | 0 | 0 | 0 | 0 | 0 | 0 | 0 | 0 |
| District: Narayanpur | Total | 56621 | 33449 | 23172 | 83199 | 36655 | 46544 | 48.62 | 57.31 | 39.88 | 17.43 | |
| | Rural | 40467 | 24246 | 16221 | 77247 | 34407 | 42840 | 41.77 | 50.28 | 33.33 | 16.95 | |
| | Urban | 16154 | 9203 | 6951 | 5952 | 2248 | 3704 | 82.54 | 90.77 | 73.7 | 17.07 | |

Table 20 indicates tahsil wise and district level literacy rates besides the number of literates and illiterates for total, rural and urban areas. It also shows the percentage of male and female literates along with gap in male-female literacy rate. The literacy rates are worked out by excluding population of 0-6 year.

The district has registered the literacy rate of 48.62 percent. This proportion in rural areas is 41.77 percent and 82.54 percent in urban area. In the district, the literacy rate among males 57.31 percent is much higher

than that of their female counterparts (39.88 percent). The gap in male-female literacy rate is 17.43 percent point and it is 16.95 percent and 17.07 percent for rural and urban respectively. The literacy rate of 50.28 percent and 90.77 percent were reported by males in the rural and urban areas respectively. Similarly, females have recorded literacy rates of 33.33 percent and 73.7 percent in rural and urban areas respectively. At tahsil level, the literacy rate varies from 53.57 percent in Narayanpur tahsil to 33.39 percent in Orchha tahsil.

TABLE 21: NUMBER OF LITERATES AND ILLITERATES, LITERACY RATE BY SEX IN CD BLOCKS (RURAL), 2011

| Sr. No. | Name of CD Block | Number of literates and illiterates | | | | | | Literacy rate | | | Gap in male-female literacy rate |
|---------|--------------------|-------------------------------------|-------|---------|-----------------------|-------|---------|---------------|-------|---------|----------------------------------|
| | | Number of literates | | | Number of illiterates | | | Persons | Males | Females | |
| | | Persons | Males | Females | Persons | Males | Females | | | | |
| 1 | 2 | 3 | 4 | 5 | 6 | 7 | 8 | 9 | 10 | 11 | 12 |
| 1 | Narayanpur | 30919 | 18645 | 12274 | 51845 | 22461 | 29384 | 45.27 | 55.06 | 35.65 | 19.41 |
| 2 | Abhujhmad (Orchha) | 9548 | 5601 | 3947 | 25402 | 11946 | 13456 | 33.39 | 39.01 | 27.72 | 11.29 |
| | Total | 40467 | 24246 | 16221 | 77247 | 34407 | 42840 | 41.77 | 50.28 | 33.33 | 16.95 |

Table 21 reveals number of literates, illiterates and literacy rates in rural areas at CD Blocks level. 41.77 percent of the total rural population excluding the age group of 0-6 years is literates in the district. The corresponding percentage of male and female literates comes to 50.28 percent and 33.33 percent respectively.

The gap in male-female literacy rate has been 16.95 percent point. At CD Block level Narayanpur has the highest rural literacy rate of 45.27 percent while it is 33.39 percent in Abhujhmad (Orchha). The gap in male-female literacy rate is 19.41 percent point in Narayanpur whereas, it is 11.29 percent point is in Abhujhmad (Orchha).

TABLE 22: DISTRIBUTION OF VILLAGES BY LITERACY RATE RANGE, 2011

| Range of literacy rate for villages | Number of inhabited villages | Percentage distribution of villages | Population | Percentage distribution of population |
|-------------------------------------|------------------------------|-------------------------------------|------------|---------------------------------------|
| 1 | 2 | 3 | 4 | 5 |
| 0 | 48 | 12.80 | 2292 | 1.95 |
| 1 - 10 | 41 | 10.93 | 6891 | 5.85 |
| 11 - 20 | 54 | 14.40 | 13012 | 11.05 |
| 21 - 30 | 44 | 11.73 | 14004 | 11.90 |
| 31 - 40 | 69 | 18.40 | 23684 | 20.12 |
| 41 - 50 | 64 | 17.07 | 18867 | 16.03 |
| 51 - 60 | 21 | 5.60 | 9927 | 8.43 |
| 61 - 70 | 25 | 6.67 | 20780 | 17.65 |
| 71 - 80 | 9 | 2.40 | 8257 | 7.01 |
| 81 - 90 | 0 | 0.00 | 0 | 0.00 |
| 91 - 99 | 0 | 0.00 | 0 | 0.00 |
| 100 | 0 | 0.00 | 0 | 0.00 |
| District: Narayanpur | 375 | 100.00 | 117714 | 100.00 |
| Literacy rate for District: | 41.77 | | | |

Table 22 gives the distribution of villages by literacy range in the district. It is seen that there is no village in the district in the literacy ranges of 81-90 percent, 91-99 percent or 100 percent. The highest number of villages (i.e. 69) falls in the literacy range of 31 - 40. This accounts for 18.4 percent of total

villages and 20.12 percent of the district population. Next in this order is 64 villages which falls in the literacy range of 41 - 50. It accounts for 17.07 percent of total villages and 16.03 percent of the district population. 48 villages are such were the range of literacy rate is 0 percent.

TABLE 23: NUMBER OF LITERATES AND ILLITERATES, LITERACY RATE BY SEX IN TOWNS, 2011

| Sr. No. | Name of town | Number of literates and illiterates | | | | | | Literacy rate | | | Gap in male-female literacy |
|---------|------------------------------|-------------------------------------|-------|---------|-----------------------|-------|---------|---------------|-------|---------|-----------------------------|
| | | Number of literates | | | Number of illiterates | | | Persons | Males | Females | |
| | | Persons | Males | Females | Persons | Males | Females | | | | |
| 1 | 2 | 3 | 4 | 5 | 6 | 7 | 8 | 9 | 10 | 11 | 12 |
| 1 | Narayanpur (NP) | 16154 | 9203 | 6951 | 5952 | 2248 | 3704 | 82.54 | 90.77 | 73.7 | 17.07 |
| | District (Urban): Narayanpur | 16154 | 9203 | 6951 | 5952 | 2248 | 3704 | 82.54 | 90.77 | 73.7 | 17.07 |

Table 23 present the number and percentage of literates and illiterates by sex in towns of the district. It is seen that the literacy rate of Narayanpur (NP) is 82.54 percent. Sex wise, the

percentage of male literacy rate of 90.77 percent is higher than their female counterparts, which is 73.7 percent. The gap in male-female literacy rate is 17.07 percent.

TABLE 24: NUMBER OF SCHEDULED CASTES LITERATES AND ILLITERATES, LITERACY RATE BY SEX IN CD BLOCKS, 2011

| Sr. No. | Name of CD Block | Number of literates and illiterates | | | | | | Literacy rate | | | Gap in male-female literacy rate |
|---------|--------------------|-------------------------------------|-------|---------|-----------------------|-------|---------|---------------|-------|---------|----------------------------------|
| | | Number of literates | | | Number of illiterates | | | Persons | Males | Females | |
| | | Persons | Males | Females | Persons | Males | Females | | | | |
| 1 | 2 | 3 | 4 | 5 | 6 | 7 | 8 | 9 | 10 | 11 | 12 |
| 1 | Narayanpur | 1527 | 885 | 642 | 1740 | 747 | 993 | 54.63 | 63.95 | 45.5 | 18.45 |
| 2 | Abhujhmad (Orchha) | 288 | 171 | 117 | 248 | 115 | 133 | 62.34 | 70.66 | 53.18 | 17.48 |
| | Total | 1815 | 1056 | 759 | 1988 | 862 | 1126 | 55.73 | 64.94 | 46.54 | 18.4 |

Table 24 presents the CD Block wise number and percentage of Scheduled Castes, literates and illiterates by sex. It is seen that literacy rate of Scheduled Castes population in the district is 55.73 percent. 64.94 is in case of males and 46.54 is in case of females. At CD Block level, the literacy rate

in Narayanpur is 54.63 percent which is lower than the 62.34 percent reported in Abhujhmad (Orchha) CD Block. The gap in male-female literacy rate is 18.4 percent in the district. It is 18.45 percent in Narayanpur and the 17.48 percent is in Abhujhmad (Orchha).

TABLE 25: DISTRIBUTION OF VILLAGES BY LITERACY RATE RANGE FOR SCHEDULED CASTES POPULATION (RURAL), 2011

| Range of literacy rate for villages | Number of inhabited villages having Scheduled castes | Percentage distribution of villages | Scheduled castes population | Percentage distribution of population |
|--|--|-------------------------------------|-----------------------------|---------------------------------------|
| 1 | 2 | 3 | 4 | 5 |
| 0 | 27 | 24.11 | 39 | 1.03 |
| 1 - 10 | 0 | 0.00 | 0 | 0.00 |
| 11 - 20 | 3 | 2.68 | 44 | 1.16 |
| 21 - 30 | 10 | 8.93 | 393 | 10.33 |
| 31 - 40 | 7 | 6.25 | 150 | 3.94 |
| 41 - 50 | 14 | 12.50 | 1253 | 32.95 |
| 51 - 60 | 11 | 9.82 | 538 | 14.15 |
| 61 - 70 | 12 | 10.71 | 422 | 11.10 |
| 71 - 80 | 11 | 9.82 | 691 | 18.17 |
| 81 - 90 | 6 | 5.36 | 229 | 6.02 |
| 91 - 99 | 1 | 0.89 | 23 | 0.60 |
| 100 | 10 | 8.93 | 21 | 0.55 |
| Total | 112 | 100.00 | 3803 | 100.00 |
| District Scheduled castes Literacy rate: | | 55.73 | | |

Table 25 presents the distribution of villages by range of literacy rate for Scheduled Castes (SC) population. It may be noted that the literacy rates is worked out after excluding population in the age group 0-6 from the total SC population. The overall literacy rate of SC population in the district (rural) is worked out as 55.73

percent. The highest number of villages i.e. 27 villages falls in the literacy range of 0 percent. There are 10 villages in the district with 100 percent literacy rate. In 1 village, the range of literacy rate is between 91-99. On the other hand, there are 27 such villages where the literacy rate is in the range of 0 percent.

TABLE 26: NUMBER OF SCHEDULED CASTES LITERATES AND ILLITERATES, LITERACY RATE BY SEX IN TOWNS, 2011

| Sr. No. | Name of Town | Number of literates and illiterates | | | | | | Literacy rate | | | Gap in male-female literacy |
|---------|----------------------------|-------------------------------------|-------|---------|-----------------------|-------|---------|---------------|-------|---------|-----------------------------|
| | | Number of literates | | | Number of illiterates | | | Persons | Males | Females | |
| | | Persons | Males | Females | Persons | Males | Females | | | | |
| 1 | 2 | 3 | 4 | 5 | 6 | 7 | 8 | 9 | 10 | 11 | 12 |
| 1 | Narayanpur (NP) | 795 | 456 | 339 | 381 | 144 | 237 | 77.49 | 87.19 | 67.4 | 19.79 |
| | District: Narayanpur (415) | 795 | 456 | 339 | 381 | 144 | 237 | 77.49 | 87.19 | 67.4 | 19.79 |

Table 26 reveals the number and percentage of Scheduled Castes literates and illiterates by sex in the towns of the district. The literacy rate of district (urban) is 77.49 percent. It is 87.19 percent for males and 67.4

percent for females. This literacy rate applicable for Narayanpur (NP) as well. The gap in male-female literacy rate is maximum 19.79.

TABLE 27: NUMBER AND PERCENTAGE OF SCHEDULED TRIBES LITERATES AND ILLITERATES BY SEX IN CD BLOCKS, 2011

| Sr. No. | Name of CD Block | Number of literates and illiterates | | | | | | Literacy rate | | | Gap in male-female literacy rate |
|---------|--------------------|-------------------------------------|-------|---------|-----------------------|-------|---------|---------------|-------|---------|----------------------------------|
| | | Number of literates | | | Number of illiterates | | | Persons | Males | Females | |
| | | Persons | Males | Females | Persons | Males | Females | | | | |
| 1 | 2 | 3 | 4 | 5 | 6 | 7 | 8 | 9 | 10 | 11 | 12 |
| 1 | Narayanpur | 22047 | 12952 | 9095 | 42301 | 18518 | 23783 | 41.97 | 50.65 | 33.74 | 16.91 |
| 2 | Abhujhmad (Orchha) | 8582 | 4967 | 3615 | 24442 | 11496 | 12946 | 31.85 | 37.01 | 26.73 | 10.28 |
| | Total | 30629 | 17919 | 12710 | 66743 | 30014 | 36729 | 38.54 | 45.95 | 31.39 | 14.56 |

Table 27 presents the number and percentage of Scheduled Tribes, literates and illiterates by sex in CD Block. The literacy rate of Scheduled Tribes population in the district (rural) is 38.54 percent. It is 45.95 percent for males and 31.39 percent for females. At the CD Block level, Narayanpur have 41.97

percent literacy rate whereas, 31.85 percent literacy rate is reported in Abhujhmad (Orchha). The average gap in male-female literacy rate in the district is 14.56 percent. It is 16.91 percent in the case of Narayanpur and 10.28 percent in case of Abhujhmad (Orchha).

TABLE 28: DISTRIBUTION OF VILLAGES BY LITERACY RATE RANGE FOR SCHEDULED TRIBES POPULATION (RURAL), 2011

| Range of literacy rate for villages | Number of inhabited villages having Scheduled tribes | Percentage distribution of villages | Scheduled tribes population | Percentage distribution of population |
|-------------------------------------|--|-------------------------------------|-----------------------------|---------------------------------------|
| 1 | 2 | 3 | 4 | 5 |
| 0 | 48 | 12.80 | 2281 | 2.34 |
| 1 - 10 | 43 | 11.47 | 6999 | 7.19 |
| 11 - 20 | 54 | 14.40 | 12845 | 13.19 |
| 21 - 30 | 49 | 13.07 | 14107 | 14.49 |
| 31 - 40 | 70 | 18.67 | 17446 | 17.92 |
| 41 - 50 | 57 | 15.20 | 16626 | 17.07 |
| 51 - 60 | 26 | 6.93 | 8686 | 8.92 |
| 61 - 70 | 24 | 6.40 | 15764 | 16.19 |
| 71 - 80 | 4 | 1.07 | 2618 | 2.69 |
| 81 - 90 | 0 | 0.00 | 0 | 0.00 |
| 91 - 99 | 0 | 0.00 | 0 | 0.00 |
| 100 | 0 | 0.00 | 0 | 0.00 |
| District: Narayanpur | 375 | 100.00 | 97372 | 100.00 |
| Literacy rate for District: | 38.54 | | | |

Table 28 shows the distribution of villages by literacy rate range for Scheduled Tribes population. The literacy rate of Scheduled Tribes population in the district (rural) is 38.54 percent. The highest number of villages i.e. 70 falls in the literacy range of 31 - 40 percent constituting 18.67 percent of villages and 17.92 percent of total

Scheduled Tribes population. There is no village in the district with 81-90 percent, 91-99 percent and 100 percent literacy rate. On the other hand, there are 48 such villages where the literacy rate of Scheduled Tribes population is in the range of 0 percent.

TABLE 29: NUMBER AND PERCENTAGE OF SCHEDULED TRIBE LITERATES AND ILLITERATES BY SEX IN TOWNS, 2011

| Sr. No. | Name of town | Number of Literates and Illiterates | | | | | | Literacy rate | | | Gap in male-female literacy rate |
|---------|------------------------------|-------------------------------------|-------|---------|-----------------------|-------|---------|---------------|-------|---------|----------------------------------|
| | | Number of literates | | | Number of illiterates | | | Persons | Males | Females | |
| | | Persons | Males | Females | Persons | Males | Females | | | | |
| 1 | 2 | 3 | 4 | 5 | 6 | 7 | 8 | 9 | 10 | 11 | 12 |
| 1 | Narayanpur (NP) | 7598 | 4372 | 3226 | 3191 | 1213 | 1978 | 79.62 | 88.92 | 69.74 | 19.18 |
| | District (Urban): Narayanpur | 7598 | 4372 | 3226 | 3191 | 1213 | 1978 | 79.62 | 88.92 | 69.74 | 19.18 |

Table 29 shows the number and percentage of Scheduled Tribes, literates and illiterates by sex in towns. The literacy rate of Scheduled Tribes in the district (urban) as well as for Narayanpur (NP) town

is 79.62 percent. It is 88.92 percent for males and 69.74 percent for females. The gap in male-female literacy rate is 19.18 percent.

TABLE 30: NUMBER AND PERCENTAGE OF MAIN WORKERS, MARGINAL WORKERS, AND NON-WORKERS BY SEX IN SUB-DISTRICTS, 2011

| Sr. No. | Name of Sub-district | Persons / Males/ Females | Total population | Main workers | | Marginal workers | | Total workers (main and marginal workers) | | Non workers | |
|----------------------|----------------------|--------------------------|------------------|--------------|------------|------------------|------------|---|------------|-------------|------------|
| | | | | Number | Percentage | Number | Percentage | Number | Percentage | Number | Percentage |
| | | | | | | | | | | | |
| 1 | 2 | 3 | 4 | 5 | 6 | 7 | 8 | 9 | 10 | 11 | 12 |
| 1 | Narayanpur | Persons | 104870 | 29377 | 28.01 | 23433 | 22.34 | 52810 | 50.36 | 52060 | 49.64 |
| | | Males | 52557 | 19851 | 37.77 | 8875 | 16.89 | 28726 | 54.66 | 23831 | 45.34 |
| | | Females | 52313 | 9526 | 18.21 | 14558 | 27.83 | 24084 | 46.04 | 28229 | 53.96 |
| 2 | Orchha | Persons | 34950 | 12679 | 36.28 | 5600 | 16.02 | 18279 | 52.30 | 16671 | 47.70 |
| | | Males | 17547 | 7936 | 45.23 | 1524 | 8.69 | 9460 | 53.91 | 8087 | 46.09 |
| | | Females | 17403 | 4743 | 27.25 | 4076 | 23.42 | 8819 | 50.68 | 8584 | 49.32 |
| District: Narayanpur | Persons | 139820 | 42056 | 30.08 | 29033 | 20.76 | 71089 | 50.84 | 68731 | 49.16 | |
| | Males | 70104 | 27787 | 39.64 | 10399 | 14.83 | 38186 | 54.47 | 31918 | 45.53 | |
| | Females | 69716 | 14269 | 20.47 | 18634 | 26.73 | 32903 | 47.20 | 36813 | 52.80 | |

Table 30 gives the number and percentage of main workers, marginal workers and non-workers by sex at tahsil/sub-district level in the district as per 2011 Census. In the district, 50.84 percent of total population comprised of total workers (main + marginal) and the rest 49.16 percent is non-workers. The total workers

comprised of 30.08 percent main workers and 20.76 percent marginal workers. Among the main workers, the male participation rate is 39.64 percent and female participation rate is 20.47 percent. The male and female marginal workers account for 14.83 percent and 26.73 percent respectively.

TABLE 31: NUMBER AND PERCENTAGE OF MAIN WORKERS, MARGINAL WORKERS AND NON-WORKERS BY SEX IN CD BLOCKS, 2011

| Sr. No. | Name of CD Block | Persons / Males/ Females | Total population | Main workers | | Marginal workers | | Total workers (main and marginal workers) | | Non workers | |
|---------|--------------------|--------------------------|------------------|--------------|------------|------------------|------------|---|------------|-------------|------------|
| | | | | Number | Percentage | Number | Percentage | Number | Percentage | Number | Percentage |
| 1 | 2 | 3 | 4 | 5 | 6 | 7 | 8 | 9 | 10 | 11 | 12 |
| 1 | Narayanpur | Persons | 82764 | 22617 | 27.33 | 21734 | 26.26 | 44351 | 53.59 | 38413 | 46.41 |
| | | Males | 41106 | 14731 | 35.84 | 8080 | 19.66 | 22811 | 55.49 | 18295 | 44.51 |
| | | Females | 41658 | 7886 | 18.93 | 13654 | 32.78 | 21540 | 51.71 | 20118 | 48.29 |
| 2 | Abhujhmad (Orchha) | Persons | 34950 | 12679 | 36.28 | 5600 | 16.02 | 18279 | 52.30 | 16671 | 47.70 |
| | | Males | 17547 | 7936 | 45.23 | 1524 | 8.69 | 9460 | 53.91 | 8087 | 46.09 |
| | | Females | 17403 | 4743 | 27.25 | 4076 | 23.42 | 8819 | 50.68 | 8584 | 49.32 |
| Total | | Persons | 117714 | 35296 | 29.98 | 27334 | 23.22 | 62630 | 53.21 | 55084 | 46.79 |
| | | Males | 58653 | 22667 | 38.65 | 9604 | 16.37 | 32271 | 55.02 | 26382 | 44.98 |
| | | Females | 59061 | 12629 | 21.38 | 17730 | 30.02 | 30359 | 51.40 | 28702 | 48.60 |

Table 31 gives the number and percentage of main workers, marginal workers and non-workers by sex at CD Block level as per 2011 Census. The percentage of total workers worked out to 53.21 percent of total population in the district. The total workers comprised of 29.98 percent main workers and 23.22 percent marginal workers and the remaining

46.79 percent are non-workers.

Among the main workers, male participation rate is 38.65 percent and the female participation rate is 21.38 percent. The male and female marginal workers account for 16.37 percent and 30.02 percent respectively.

TABLE 32: NUMBER AND PERCENTAGE OF MAIN WORKERS, MARGINAL WORKERS, AND NON-WORKERS BY SEX IN TOWNS, 2011

| Sr. No. | Name of town | Persons/ Males/ Females | Total population | Main workers | | Marginal workers | | Total workers (main and marginal workers) | | Non workers | |
|-------------------------|-----------------|-------------------------|------------------|--------------|------------|------------------|------------|---|------------|-------------|------------|
| | | | | Number | Percentage | Number | Percentage | Number | Percentage | Number | Percentage |
| 1 | 2 | 3 | 4 | 5 | 6 | 7 | 8 | 9 | 10 | 11 | 12 |
| 1 | Narayanpur (NP) | Persons | 22106 | 6760 | 30.58 | 1699 | 7.69 | 8459 | 38.27 | 13647 | 61.73 |
| | | Males | 11451 | 5120 | 44.71 | 795 | 6.94 | 5915 | 51.65 | 5536 | 48.35 |
| | | Females | 10655 | 1640 | 15.39 | 904 | 8.48 | 2544 | 23.88 | 8111 | 76.12 |
| District(U): Narayanpur | | Persons | 22106 | 6760 | 30.58 | 1699 | 7.69 | 8459 | 38.27 | 13647 | 61.73 |
| | | Males | 11451 | 5120 | 44.71 | 795 | 6.94 | 5915 | 51.65 | 5536 | 48.35 |
| | | Females | 10655 | 1640 | 15.39 | 904 | 8.48 | 2544 | 23.88 | 8111 | 76.12 |

Table 32 presents the number and percentage of main workers, marginal workers and non-workers by sex in towns in the district as per 2011 Census. It is seen that the total workers in Narayanpur (NP)

constitute 38.27 percent of the total population and the percentage of non-workers is 61.73 percent. Among the total workers, male workers constitute 51.65 percent and female workers constitute 23.88 percent.

TABLE 33: DISTRIBUTION OF WORKERS BY SEX IN FOUR CATEGORIES OF ECONOMIC ACTIVITY IN SUB-DISTRICT, 2011

| Sr. No. | Name of Sub-District | Persons/ Males/ Females | Total popul ation | Total workers (main + marginal workers) | Category of workers | | | | | | | |
|-----------|----------------------|-------------------------------|-------------------------|---|---------------------|----------------|---------------------------|----------------|----------------------------------|----------------|---------------|----------------|
| | | | | | Cultivators | | Agricultural labourers | | Household industry workers | | Other workers | |
| | | | | | Number | Perce ntage | Number | Perce ntage | Number | Perce ntage | Numbe r | Perce ntage |
| 1 | 2 | 3 | 4 | 5 | 6 | 7 | 8 | 9 | 10 | 11 | 12 | 13 |
| 1 | Narayanpur | Persons | 104870 | 52810 | 30671 | 58.08 | 11204 | 21.22 | 652 | 1.23 | 10283 | 19.47 |
| | | Males | 52557 | 28726 | 17017 | 59.24 | 3768 | 13.12 | 312 | 1.09 | 7629 | 26.56 |
| | | Females | 52313 | 24084 | 13654 | 56.69 | 7436 | 30.88 | 340 | 1.41 | 2654 | 11.02 |
| 2 | Orchha | Persons | 34950 | 18279 | 13718 | 75.05 | 2616 | 14.31 | 287 | 1.57 | 1658 | 9.07 |
| | | Males | 17547 | 9460 | 7676 | 81.14 | 745 | 7.88 | 48 | 0.51 | 991 | 10.48 |
| | | Females | 17403 | 8819 | 6042 | 68.51 | 1871 | 21.22 | 239 | 2.71 | 667 | 7.56 |
| District: | Narayanpur | Persons | 139820 | 71089 | 44389 | 62.44 | 13820 | 19.44 | 939 | 1.32 | 11941 | 16.80 |
| | | Males | 70104 | 38186 | 24693 | 64.67 | 4513 | 11.82 | 360 | 0.94 | 8620 | 22.57 |
| | | Females | 69716 | 32903 | 19696 | 59.86 | 9307 | 28.29 | 579 | 1.76 | 3321 | 10.09 |

Table 33 presents the distribution of workers by sex in four categories of economic activity in sub-district. It is seen that the economy of the district is primarily agricultural as supported by the fact that the cultivators constitute 62.44 percent and agricultural labourers constitute 19.44 percent. 1.32 percent are engaged in household industries and 16.8 percent are 'Other workers'.

TABLE 34: DISTRIBUTION OF WORKERS BY SEX IN FOUR CATEGORIES OF ECONOMIC ACTIVITY IN CDBLOCKS, 2011

| Sr. No. | Name of CD Block | Persons/ Males/ Females | Total popula tion | Total workers (main + marginal workers) | Category of Workers | | | | | | | |
|---------|--------------------|-------------------------------|-------------------------|---|---------------------|----------------|---------------------------|----------------|-----------------------|----------------|---------------|----------------|
| | | | | | Cultivators | | Agricultural labourers | | Household industry | | Other workers | |
| | | | | | Number | Perce ntage | Number | Perce ntage | Number | Perce ntage | Number | Perce ntage |
| 1 | 2 | 3 | 4 | 5 | 6 | 7 | 8 | 9 | 10 | 11 | 12 | 13 |
| 1 | Narayanpur | Persons | 82764 | 44351 | 29995 | 67.63 | 9732 | 21.94 | 496 | 1.12 | 4128 | 9.31 |
| | | Males | 41106 | 22811 | 16510 | 72.38 | 3103 | 13.60 | 205 | 0.90 | 2993 | 13.12 |
| | | Females | 41658 | 21540 | 13485 | 62.60 | 6629 | 30.78 | 291 | 1.35 | 1135 | 5.27 |
| 2 | Abhujhmad (Orchha) | Persons | 34950 | 18279 | 13718 | 75.05 | 2616 | 14.31 | 287 | 1.57 | 1658 | 9.07 |
| | | Males | 17547 | 9460 | 7676 | 81.14 | 745 | 7.88 | 48 | 0.51 | 991 | 10.48 |
| | | Females | 17403 | 8819 | 6042 | 68.51 | 1871 | 21.22 | 239 | 2.71 | 667 | 7.56 |
| Total | | Persons | 117714 | 62630 | 43713 | 69.80 | 12348 | 19.72 | 783 | 1.25 | 5786 | 9.24 |
| | | Males | 58653 | 32271 | 24186 | 74.95 | 3848 | 11.92 | 253 | 0.78 | 3984 | 12.35 |
| | | Females | 59061 | 30359 | 19527 | 64.32 | 8500 | 28.00 | 530 | 1.75 | 1802 | 5.94 |

Table 34 presents CD Block wise distribution of workers by sex in four categories of economic activity. In the rural areas, total workers (main + marginal) constitute 53.21 percent of total population. Of the total workers, cultivators constitute 69.8 percent, agricultural labourers 19.72 percent, household industry 1.25 percent and 'Other workers' constitute 9.24 percent. At CD Block level, the percentage of cultivators is

higher 75.05 percent in Abhujhmad (Orchha) in comparison to Narayanpur (67.63 percent). Whereas, agricultural labourers with 21.94 percent is higher in Narayanpur than that of Abhujhmad (Orchha) (14.31 percent). It is also seen that the percentage of male workers is more than females in the category of cultivators whereas, females exceed their male counterparts in the category of agricultural labourers.

TABLE 35: DISTRIBUTION OF WORKERS BY SEX IN FOUR CATEGORIES OF ECONOMIC ACTIVITY IN TOWNS, 2011

| Sr. No. | Name of town | Persons / Males/ Females | Total population | Total workers (main + marginal workers) | Category of Workers | | | | | | | |
|---------------|-----------------|--------------------------|------------------|---|---------------------|------------|------------------------|------------|--------------------|------------|---------------|------------|
| | | | | | Cultivators | | Agricultural labourers | | Household industry | | Other workers | |
| | | | | | Number | Percentage | Number | Percentage | Number | Percentage | Number | Percentage |
| 1 | 2 | 3 | 4 | 5 | 6 | 7 | 8 | 9 | 10 | 11 | 12 | 13 |
| 1 | Narayanpur (NP) | Persons | 22106 | 8459 | 676 | 7.99 | 1472 | 17.40 | 156 | 1.84 | 6155 | 72.76 |
| | | Males | 11451 | 5915 | 507 | 8.57 | 665 | 11.24 | 107 | 1.81 | 4636 | 78.38 |
| | | Females | 10655 | 2544 | 169 | 6.64 | 807 | 31.72 | 49 | 1.93 | 1519 | 59.71 |
| District (U): | Narayanpur | Persons | 22106 | 8459 | 676 | 7.99 | 1472 | 17.40 | 156 | 1.84 | 6155 | 72.76 |
| | | Males | 11451 | 5915 | 507 | 8.57 | 665 | 11.24 | 107 | 1.81 | 4636 | 78.38 |
| | | Females | 10655 | 2544 | 169 | 6.64 | 807 | 31.72 | 49 | 1.93 | 1519 | 59.71 |

Table 35 presents the distribution of workers by sex in four categories of economic activity in towns. It is seen that out of the total workers, cultivators constitute 7.99 percent, agricultural

labourers 17.4 percent, household industry 1.84 percent and the highest percentage of workers is covered under the category of 'Other workers' which is 72.76 percent.

(vi) Brief analysis of Village and Town Directory data based on inset table 36-45

Analysis based on Village Directory and Town Directory data pertaining to Census 2011 is presented in the form of Inset tables 36 to 45.

Alongwith the Census data, Non-Census data such as village amenity and town amenity data was collected during the Cencus 2011. Based on these data table 36 to 45 were generated. These

tables give detaild information at district/ tahsil / CD Block levels on various auspect like number of villages, proportion of population served by different amenities, availability of amenities by distance, proportion of slum population in towns etc. A short analytical note is also given below of each table:

TABLE 36: DISTRIBUTION OF VILLAGES ACCORDING TO AVAILABILITY OF DIFFERENT AMENITIES, 2011

| Sr. No. | Name of CD Block | Numb er of inhabit ed village | Type of amenity available | | | | | | | | | |
|--------------|--------------------|-------------------------------|---------------------------|----------------------|------------------------|---------------------|----------------------|-----------------------------|---------------------|-------------------------------|------------------------|------------------------|
| | | | Education* | Medical ^ | Drinking water | Post office # | Telephone ** | Transport communications \$ | Banks @ | Agricul tural credit societie | Approach by pucca road | Power supply |
| 1 | 2 | 3 | 4 | 5 | 6 | 7 | 8 | 9 | 10 | 11 | 12 | 13 |
| 1 | Narayanpur | 175 | 165 (94.29) | 38 (21.71) | 174 (99.43) | 16 (9.14) | 41 (23.43) | 33 (18.86) | 1 (0.57) | 2 (1.14) | 51 (29.14) | 142 (81.14) |
| 2 | Abhujhmad (Orchha) | 200 | 132 (66) | 46 (23) | 188 (94) | 2 (1) | 1 (0.5) | 2 (1) | 1 (0.5) | 0 (0) | 6 (3) | 28 (14) |
| Total | | 375 | 297 (79.2) | 84 (22.4) | 362 (96.53) | 18 (4.8) | 42 (11.2) | 35 (9.33) | 2 (0.53) | 2 (0.53) | 57 (15.2) | 170 (45.33) |

Note:-

* Education includes all education facilities.

^ Medical includes all medical facilities.

Post office includes post office, telegraph office and Post and telegraph office.

\$ Transport communication includes bus service, rail facility and navigable waterways.

@ Bank includes Commercial Bank and Cooperative Bank.

** Telephone includes Telephone,PCO and Mobile.

Table 36 deals with CD Block wise distribution of villages according to availability of different amenities viz. education, medical, drinking water, post office, telephone, transport/communications, agricultural credit societies, approach by pucca road and power supply within the village. Out of total 375 inhabited villages, 297 or 79.2 percent villages have educational facility of one type or other. 84 villages, constituting 22.4 percent have medical facilities. Drinking water facility is available in 362 villages (96.53 percent). 18 villages or 4.8 percent of total villages have the facility of Post offices within the village. 42 or 11.2 percent villages have telephone facility, 35 or 9.33 percent villages have transport facility, 2 villages or 0.53 percent villages each have bank facility and agricultural credit societies. 57 or 15.2 percent villages are linked with pucca roads. Of the total 375 villages, 170 or 45.33 percent villages have the facility of power supply.

At CD Block level, it is seen that the educational facility is not available in all the villages of any of the CD Blocks. The maximum number of villages i.e. 165 of the total 175 villages in Narayanpur and 132 of the total 200 villages in Abhujhmad (Orchha) have educational facility.

Medical facility is available in 22.4 percent or 84 villages spread over in 2 CD Blocks. The maximum 23 percent (or 46 villages) of its total 200 villages in Abhujhmad (Orchha) CD Block have the medical facility whereas, 38 villages or 21.71 percent villages in Narayanpur medical facilities.

The CD Blocks of the district are well place in terms of drinking water in the villages. Of the total 375 villages in the district, 362 villages in 2 CD Blocks have drinking water facility. 174 villages (99.43 percent) in Narayanpur and 188 villages (or 94 percent) in Abhujhmad (Orchha) have access to drinking water.

The villages of Narayanpur district is not well approached by pucca road. Only 57 villages or 15.2 percent of total villages in the district have pucca roads. In Abhujhmad (Orchha) CD Blocks, only 6 villages are

approached by pucca road. More than 50 percent of the villages in the district are deprived of power supply. 142 villages (81.14 percent) in Narayanpur and only 28 villages (14 percent) in Abhujhmad (Orchha) are electrified.

TABLE 37: NUMBER AND PERCENTAGE OF RURAL POPULATION SERVED BY DIFFERENT AMENITIES, 2011

| Sr. No. | Name of CD Block | Total population of inhabited villages | Type of amenity available | | | | | | | | | |
|---------|--------------------|--|----------------------------|---------------------------|----------------------------|---------------------------|--------------------------------|---------------------------|---------------------------------|-------------------------|---------------------------|---------------------------|
| | | | Educa- tion* ^ | Medical Drinking water | Post office # | Teleph one ** | Trans- port commu nications \$ | Banks @ | Agricul tural credit societie s | Approa ch by pucca road | Power supply | |
| 1 | Narayanpur | 82764 | 82080 (99.17) | 29521 (35.67) | 82754 (99.99) | 18962 (22.91) | 24887 (30.07) | 25008 (30.22) | 2134 (2.58) | 5951 (7.19) | 34940 (42.22) | 78029 (94.28) |
| 2 | Abhujhmad (Orchha) | 34950 | 31072 (88.9) | 13738 (39.31) | 33843 (96.83) | 4000 (11.44) | 3158 (9.04) | 3181 (9.1) | 3158 (9.04) | 0 (0) | 1212 (3.47) | 9953 (28.48) |
| | Total | 117714 | 113152 (96.12) | 43259 (36.75) | 116597 (99.05) | 22962 (19.51) | 28045 (23.82) | 28189 (23.95) | 5292 (4.5) | 5951 (5.06) | 36152 (30.71) | 87982 (74.74) |

Note:-

* Education includes all education facilities.

^ Medical includes all medical facilities.

Post office includes post office, telegraph office and Post and telegraph office.

\$ Transport communication includes bus service, rail facility and navigable waterways.

@ Bank includes Commercial Bank and Cooperative Bank.

** Telephone includes Telephone,PCO and Mobile.

Table 37 depicts the number and percentage of rural population served by different kind of amenities. Out of total rural population of 117714 persons in the district, 113152 or 96.12 percent have educational facility of one or the other type. 43259 or 36.75 percent have medical facility while 116597 or 99.05 percent have got drinking water facility. Post office facility is available to 22962 or 19.51 percent population. Telephone facility is available to 28045 or

23.82 percent. Transport/ communications facility is available to 28189 or 23.95 percent. Bank facility is available to 5292 or 4.5 percent. 5951 or 5.06 percent have the facility of agricultural credit societies. 36152 or 30.71 percent population have approach by pucca road. Power supply is available to 87982 or 74.74 percent of rural population in the district. Similar pattern of availability of basic facility is visible in CD Blocks.

TABLE 38: DISTRIBUTION OF VILLAGES NOT HAVING CERTAIN AMENITIES, ARRANGED BY DISTANCE RANGES FROM THE PLACES WHERE THESE ARE AVAILABLE, 2011

| Village not having the amenity of | Distance range of place from the villages where the amenity is available | | | |
|-----------------------------------|--|-----------------|----------------|------------------|
| | Less than 5 kilometres | 5-10 kilometres | 10+ kilometres | Total (Col. 2-4) |
| 1 | 2 | 3 | 4 | 5 |
| 1. Education:- | | | | |
| (a) Primary school | 25 | 24 | 29 | 78 |
| (b) Middle school | 125 | 72 | 100 | 297 |
| (c) Degree college | 22 | 40 | 313 | 375 |

| Village not having the amenity of | Distance range of place from the villages where the amenity is available | | | |
|-----------------------------------|--|-----------------|----------------|------------------|
| | Less than 5 kilometres | 5-10 kilometres | 10+ kilometres | Total (Col. 2-4) |
| 1 | 2 | 3 | 4 | 5 |
| 2. Medical:- | | | | |
| (a) Hospital | 374 | 0 | 0 | 374 |
| (b) PHC | 24 | 67 | 276 | 367 |
| 3. Post office- | 64 | 87 | 206 | 357 |
| 4. Telephone | 15 | 46 | 272 | 333 |
| 5. Bus service | 342 | 0 | 0 | 342 |
| 6. Bank:- | | | | |
| (a) Commercial Bank | 16 | 47 | 311 | 374 |
| (b) Cooprative bank | 17 | 49 | 308 | 374 |
| 7. Agricultural credit societies | 18 | 53 | 302 | 373 |

Degree college includes Art, Engineering and Medicine

Hospital includes Allopathic & Alternative Medicine

Post office includes post office, telegraph office and post & telegraph office

Telephone includes Telephone, PCO and mobiles

Bus includes private and public

Table 38 presents distribution of villages not having certain amenities within the village at district level. Such villages have been presented according to various distance ranges in this table. Only 78 villages in the district do not have primary school. The children of 25 villages have to travel to less than 5 kms. 24 villages have to travel to 5-10 kms. and those of 29 village have to travel to the distance of 10+ kms. for for school education. Middle schools and Degree colleges are not available in 297 and 375 villages respectively. Of these, the children of 125 villages have to travel the distance of less than 5 kms., 72 villages have to travel the distance 5-10 kms. and those of 100 villages have to travel the distance of 10+ kms. to study in middle schools. Whereas, the children of 22 villages have to travel the distance of less than 5 kms. to study in degree colleges, those of 40 villages at the distance of 5-10 kms. The children of 313 villages have to travel 10 kms. and above to get their degree level education.

Hospital facility is not available in 374 villages. The PHC facility is also not in easy reach of the people of 367 villages. As regards PHC services, the people of 24 villages have to travel the distance of less than 5 kms. In case of 67 villages, the people have to travel 5-10 kms. and the people of other 276 villages have to travel the distance of more than 10 kms. to avail the medical facility.

357 villages do not have the facility of Post office within the village. Of these, this facility is available to 64 villages at the distance of less than 5 kms., another

87 villages at the distance of 5-10 kms. The people of 206 villages have to travel the distance of 10+ kms.

As regards Telephone, there are 333 villages in the district which are without telephone facility. Of these, 15 village people avail this facility at the distance of less than 5 kms., 46 villages at the distance of 5-10 kms. and the remaining 272 villages have to travel the distance of 10+ kms.

The State Government (Public) bus transport service does not exist in Chhattisgarh State. Private buses ply in most of the villages within the district

Of the total 375 inhabited villages, as many as in 374 villages have no Commercial banks and 374 villages have no Co-operative banks. In other words, both commercial banks and co-operative banks are not available to the inhabitants of most of villages. Of the 374 villages which are deprived of Commercial Banks, 16 villages avail this facility at the distance of less than 5 kms., 47 villages between 5-10 kms. and the remaining 311 villages at the distance of 10+ kms. In case of co-operative banks also, out of 374 villages, 17 villages avail this facility at the distance of less than 5 kms., 49 at the distance of 5-10 kms. and the remaining 308 villages at the distance of 10+ kms. 373 villages do not have agricultural credit societies. In respect of 18 villages, this facility is available at the distance of less than 5 kms., 53 villages at the distance of 5-10 kms and the remaining 302 villages at the distance of 10+kms.

TABLE 39: DISTRIBUTION OF VILLAGES ACCORDING TO THE DISTANCE FROM THE NEAREST STATUTORY TOWN AND AVAILABILITY OF DIFFERENT AMENITIES, 2011

| Distance Range from the nearest Statutory Town (In Kilometres) | Number\ Percentage | Number of Inhabited Villages in Each Range | Type of amenity available | | | | | | | |
|--|--------------------|--|---------------------------|----------------------|--------------|---------------|-------------------------------|---------|--------------------------------|------------------------|
| | | | Education* | Medical [^] | Post Office# | Tele phone ** | Trans port Communi cations \$ | Banks @ | Agri cultural Credit Societies | Approach by Pucca Road |
| 1 | 2 | 3 | 4 | 5 | 6 | 7 | 8 | 9 | 10 | 11 |
| Less than 5 | Number | 13 | 13 | 5 | 4 | 10 | 6 | 0 | 0 | 11 |
| | Percentage | | 100 | 38.46 | 30.77 | 76.92 | 46.15 | 0 | 0 | 84.62 |
| 5 - 15 | Number | 57 | 55 | 8 | 3 | 22 | 8 | 0 | 0 | 12 |
| | Percentage | | 96.49 | 14.04 | 5.26 | 38.6 | 14.04 | 0 | 0 | 21.05 |
| 16- 50 | Number | 149 | 125 | 40 | 9 | 9 | 13 | 1 | 2 | 24 |
| | Percentage | | 83.89 | 26.85 | 6.04 | 6.04 | 8.72 | 0.67 | 1.34 | 16.11 |
| 51+ | Number | 154 | 102 | 31 | 2 | 1 | 8 | 1 | 0 | 10 |
| | Percentage | | 66.23 | 20.13 | 1.3 | 0.65 | 5.19 | 0.65 | 0 | 6.49 |
| Unspecified | Number | 2 | 2 | 0 | 0 | 0 | 0 | 0 | 0 | 0 |
| | Percentage | | 100 | 0 | 0 | 0 | 0 | 0 | 0 | 0 |
| Total | Number | 375 | 297 | 84 | 18 | 42 | 35 | 2 | 2 | 57 |
| | Percentage | | 79.2 | 22.4 | 4.8 | 11.2 | 9.33 | 0.53 | 0.53 | 15.2 |

Note:-

* Education includes all education facilities.

[^] Medical includes all medical facilities.

Post office includes post office, telegraph office and Post and telegraph office.

\$ Transport communication includes bus service, railway facility and navigable waterways.

@ Bank includes Commercial Bank and Cooperative Bank.

** Telephone includes Telephone,PCO and Mobile.

Table 39 deals with the distribution of villages according to distance from the nearest statutory town and availability of different amenities within the village. Out of total 375 inhabited villages in the district, there are 13 villages which have the nearest town(s) at the distance of 5 kms. Of these, all 13 villages have educational facilities of at least one type or other. Medical facility is available in 5 villages. Post office is available in 4 villages and the telephone facility is available in 10 villages. Transport/ communications exist in 6 villages. 11 villages are approached by pucca road. There is no village where bank and agricultural credit societies are available in the nearest town located at the distance of 5 kms.

There are 57 inhabited villages in the district which falls in the distance range of 5-15 kms. Of these, 55 villages (96.49 percent) have educational facilities. 8 villages (14.04 percent) have medical facilities. 3 villages (5.26 percent) have access to post offices. 22 villages (38.6 percent) have telephone facility. 8 villages (14.04 percent) have transport/ communications. There is no village where bank and agricultural credit society

are available nearest town upto the distance of 5-15 kms. 12 villages or 21.05 percent are approached by pucca road.

149 inhabited villages falls in the distance range of 16-50 kms. Of these, 83.89 percent villages or 125 villages have educational facility, 26.85 percent or 40 villages have medical, 9 villages each (or 6.04 percent) have post offices and telephone facility. Transport/ communications are available to 8.72 percent or 13 villages. Banks and agricultural credit societies are available in 1 village and 2 villages respectively. 16.11 percent or 24 villages are approached by pucca road.

There are 154 inhabited villages in the distance range of 51+ kms. Of these, 102 villages (66.23 percent) have educational facilities. 31 villages (20.13 percent) have medical facility, 2 villages (1.3 percent) have access to post offices. 1 village each have telephone and bank facilities. 8 villages (5.19 percent) have transport/ communications. 10 villages or 6.49 percent of total inhabited villages are approached by pucca road.

TABLE 40: DISTRIBUTION OF VILLAGES ACCORDING TO POPULATION RANGE AND AMENITIES AVAILABLE, 2011

| Population range | Number\ Percentage | Number of inhabited villages in each range | Type of amenity available | | | | | | | | | |
|------------------|--------------------|--|---------------------------|----------|----------------|---------------|---------------|------------------------------|---------|--------------------------------|-------------------------|--------------|
| | | | Edu cation* | Medical^ | Drinking water | Post office # | Tele phone ** | Trans port commu nication \$ | Banks @ | Agricul tural credit societies | Appro ach by pucca road | Power supply |
| 1 | 2 | 3 | 4 | 5 | 6 | 7 | 8 | 9 | 10 | 11 | 12 | 13 |
| 1-499 | Number | 303 | 225 | 60 | 290 | 3 | 20 | 19 | 0 | 0 | 35 | 106 |
| | Percentage | | 74.26 | 19.8 | 95.71 | 0.99 | 6.6 | 6.27 | 0 | 0 | 11.55 | 34.98 |
| 500-999 | Number | 52 | 52 | 13 | 52 | 5 | 12 | 6 | 0 | 0 | 10 | 44 |
| | Percentage | | 100 | 25 | 100 | 9.62 | 23.08 | 11.54 | 0 | 0 | 19.23 | 84.62 |
| 1000 - 1999 | Number | 16 | 16 | 7 | 16 | 7 | 8 | 6 | 0 | 0 | 9 | 16 |
| | Percentage | | 100 | 43.75 | 100 | 43.75 | 50 | 37.5 | 0 | 0 | 56.25 | 100 |
| 2000 - 4999 | Number | 4 | 4 | 4 | 4 | 3 | 2 | 4 | 2 | 2 | 3 | 4 |
| | Percentage | | 100 | 100 | 100 | 75 | 50 | 100 | 50 | 50 | 75 | 100 |
| 5000 - 9999 | Number | 0 | 0 | 0 | 0 | 0 | 0 | 0 | 0 | 0 | 0 | 0 |
| | Percentage | | 0 | 0 | 0 | 0 | 0 | 0 | 0 | 0 | 0 | 0 |
| 10000 + | Number | 0 | 0 | 0 | 0 | 0 | 0 | 0 | 0 | 0 | 0 | 0 |
| | Percentage | | 0 | 0 | 0 | 0 | 0 | 0 | 0 | 0 | 0 | 0 |
| District Total | Number | 375 | 297 | 84 | 362 | 18 | 42 | 35 | 2 | 2 | 57 | 170 |
| | Percentage | | 79.2 | 22.4 | 96.53 | 4.8 | 11.2 | 9.33 | 0.53 | 0.53 | 15.2 | 45.33 |

Note:-

* Education includes all education facilities.

^ Medical includes all medical facilities.

Post office includes post office, telegraph office and Post and telegraph office.

\$ Transport communication includes bus service, railway facility and navigable waterways.

@ Bank includes Commercial Bank and Cooperative Bank.

** Telephone includes Telephone,PCO and Mobile.

Table 40 deals with the distribution of villages by population ranges and the amenities available therein. Out of the total 375 inhabited villages, 303 villages are in the population range between 1-499. Of these, 225 villages (74.26 percent) have educational facility, 60 villages (19.8 percent) have medical facility and 290 villages (95.71 percent) have drinking water facility. 3 villages have access to post offices. 20 villages (6.6 percent) have telephone facility and 19 villages (6.27 percent) have transport facility. 35 villages (11.55 percent) are approached by pucca roads. 106 villages (34.98 percent) have power supply.

Of 52 villages, which falls in population range of 500-999, all 52 villages have the educational and drinking water facility. Power supply is available in 44

villages, 10 villages are approached by pucca road. Medical facilities are available in 13 villages.

16 villages falls in population range of 1,000-1,999. All 16 villages have educational facility, drinking water and power supply. Only 7 villages each have medical facility and access to post offices 9 villages in this population range are approached by pucca roads.

There are 4 villages in the district which are in the population size range of 2,000-4,999. All these 4 villages have the facility of education, medical, drinking water, transport and communication and power supply. 3 villages each have post offices and approached by pucca roads. There are 2 villages each having the facility of telephone, banks and agricultural credit societies. The district has no large size village in the population range of 5000-9999 or 10000+.

TABLE 41: DISTRIBUTION OF VILLAGES ACCORDING TO LAND USE, 2011

| Sr. No. | Name of CD Block | Number of inhabited villages | Total area (in Hectares) | Percentage of cultivable area to total area | Percentage of irrigated area to total cultivable area |
|---------|--------------------|------------------------------|--------------------------|---|---|
| 1 | 2 | 3 | 4 | 5 | 6 |
| 1 | Narayanpur | 175 | 69518.46 | 45.76 | 0.89 |
| 2 | Abhujhmad (Orchha) | 200 | 30.00 | 189645.00 | 1.16 |
| | Total | 375 | 69548.46 | 127.55 | 1.06 |

Note:- Culativable area= irrigated area + unirrigated area

Table 41 presents CD Block wise distribution of villages according to land use. It also gives details of total area and cultivable area available of inhabited villages in the district. Cultivated area includes irrigated as well as un-irrigated area. It further elaborates the extent of cultivable area under irrigation. In Narayanpur

CD Block, there are total 175 inhabited villages with the total area of 69518.46 hectares. Of these, 45.76 percent of total area is cultivable area. Further, out of the total cultivable area 0.89 percent have irrigation facility. Complete area figures in respect of Abhujhmad (Orchha) CD Block is not readily available.

TABLE 42: SCHOOLS/ COLLEGES PER 10,000 POPULATION IN TOWNS, 2011

| Sr. No. | Name of the town | Type of educational institution (Approx. numbers) | | | | |
|---------|----------------------|---|--------|---------------------------|------------------|----------|
| | | Primary | Middle | Secondary / matriculation | Senior secondary | College* |
| 1 | 2 | 3 | 4 | 5 | 6 | 7 |
| 1 | Narayanpur (NP) | 13 | 9 | 5 | 2 | 0 |
| | District: Narayanpur | 13 | 9 | 5 | 2 | 0 |

Note- * College includes Arts/ Science/ Commerce College (Degree Level and above)

Table 42 depicts the type of educational institutions (Schools and Colleges) available per 10,000 population in towns within the district. The average number of primary school per 10,000 population comes 13 primary

schools, 9 middle school, 5 secondary school and 2 senior secondary schools. Since the district has only one town (Narayanpur) the details given in this table refer to the said town.

TABLE 43: NUMBER OF BEDS IN MEDICAL INSTITUTIONS IN TOWNS, 2011

| Sr. No. | Name of the town | Number of beds in medical institutions per 10,000 population (Approx. numbers) |
|---------|----------------------|--|
| 1 | 2 | 3 |
| 1 | Narayanpur (NP) | 54 |
| | District: Narayanpur | 54 |

Table 43 depicts the number of beds available in medical institutions per 10,000 population in the town(s) of the district. In Narayanpur (NP), the number of beds per 10,000 population is 54

TABLE 44: PROPORTION OF SLUM POPULATION IN TOWNS, 2011

| Sr. No. | Name of the town having slum | Total population | Slum population | Percentage of slum population to total population |
|---------|------------------------------|------------------|-----------------|---|
| 1 | 2 | 3 | 4 | 5 |
| 1 | Narayanpur (NP) | 22106 | 5475 | 24.77 |
| | Total | 22106 | 5475 | 24.77 |

Table 44 presents the proportion of slum population in the towns of the district. Out of the total 22106 urban population, 5475 persons constitute slum population which is 24.77 percent of total urban population.

TABLE 45: MOST IMPORTANT COMMODITY MANUFACTURED IN TOWNS, 2011

| Sr. No. | Name of the town | Name of three most important commodities manufactured |
|---------|------------------|---|
| 1 | 2 | 3 |
| 1 | Narayanpur (NP) | Handicrafts, Handloom |

Table 45 indicates three most important commodities manufactured in towns of the district. Handicraft and handloom are the two most important commodities manufactured in Narayanpur (NP).

(vii) Major Social and cultural events, natural and administrative developments and significant activities during the decade.

Narayanpur is a new district carved out in Chhattisgarh State vide State Government Gazettee notification no. F-8-89/Seven-3/2006/1091 Dated 28th April, 2007. It was formed by Narayanpur tahsil of the then undivided Dantewada district. After the creation of the district, Narayanpur tahsil was bifurcated and from it, Narayanpur and Orchha tahsils were carved out vide State Government Gazettee notification no. F 6-78/Seven-3/Revenue/2005 dt. 2/1/2008. While carving out the new district, 39 villages of Bijapur tahsil and 8 villages of old Dantewada tahsil were transferred to newly formed Narayanpur district vide Govt. Notification No. 6-78/VII-3/Revenue/2005 dated 02.01.2008.

Besides, 1 statutory town was notified in the district. Narayapur village was notified as statutory town with Nagar Panchayat civic status.

(viii) Brief description of places of religious, historical or archaeological importance in villages and places of tourist interest in the towns of the district.

Located on State Highway- 9 (SH-9) in the southern region of Chhattisgarh State is the city of

Narayanpur which is a developing city and currently a part of the Red Corridor. Except for a couple of ancient temples the city of Narayanpur doesn't offers its visitors too much to explore. The major attraction here is the magnificent ancient Shiva temple.

(ix) Major characteristics of the district, contribution of the district in the form of any historical figure associated with the district.

Characteristics of the district:

Narayanpur is the land of tribes and more than 77 percent (as per 2011 Census) of its total population comprises of tribal population. The major tribes of Narayanpur district are Gond, Abhuj-Maria, Bhatra. Bhatra are divided into Sub groups- San Bhatra ,Pit Bhatra, Amnit Bhatra. The Gonds of Narayanpur are one of the most famous tribes in India, known for their unique Ghotul system of marriages.

A large number of Narayanpur tribes are still live in deep forests and avoid mixing with outsiders in order to protect their own unique culture. The tribes of Narayanpur are also known for their colorful festivals, arts and crafts. The Narayanpur Dussehra is most famous festival of the region. The tribes of Narayanpur were also amongst the earliest to work with metal and have expertise in making beautiful figurines of tribal gods, votive animals, oil lamps, carts and animals.

Ghotul : An Integral Part Of Muriagond Tribal Life

Ghotul is a typically specious tribal hut surrounded by earthen or wooden wall, Ghotul is an integral part of Muria Gond tribal life in Bastar region of Chhattisgarh. It plays a vital role in developing the life and culture of Muria Gond tribal groups. Typically known as dormitory, this autonomous institution speaks a lot of the moral messages of freedom and happiness; friendliness and sympathy; hospitality and unity. The institution is taken care by mutual understanding among both male and female individuals. Boys and girls at their tender age of six year are entitled with its membership and social responsibilities. Girl members of the Ghotul are called as 'Motiaris' with a leader

'Belosa' and boy members are called 'Cheliks' with a leader 'Siredar'.

One interesting fact lies the development concerning the women folk. Beside participating actively in decision-making policies, women are assigned with the administrative task at the Ghotul. Unlike other tradition societies the women are not bound to the hard and fast rule of spouse-selection, arrange marriage and pre-marital conditions. The institution also aims at teaching the skilful activity of leaf-weaving, vegetable-growing, ash-cleaning and wood-carving.

Orchha tahsil of the district is comprised of Abujhmad region which is the unsurveyed zone in central India and home of Primitive Tribal Group-Maria Gond.

Important Personalities:

1. Pravir Chandra Bhanj Deo

Pravir Chandra Bhanj Deo (1929–1966), the 20th and the last ruling head of the Narayanpur state, ascended the throne in 1936, before it acceded to India in 1948 during the political integration of India. Maharaja pravir Chandra Bhanj Deo was immensely popular among the tribals.

2. Chendru Mandavi

Shot into fame at the age of 10 as a 'Tiger Boy' in the 1960 Oscar-winning movie 'Jungle Saga' that

depicted his amazing friendship with a tiger in the jungle, Chendru's Mandavi journey from the remote district of Bastar to international glory and back again to the still remote and backward village in Narayanpur district is a story of short-lived fame. Chendru became more famous when a book "Chendru: The boy and the tiger" was written on him, which eventually became a bestseller. Belonging to the 'Muria' tribe, Chendru's destiny took a change after he rescued a tiger cub in the jungles of Abujhmad, adjoining his village in 1959, and reared the wild animal till it became fully grown. This had promoted the noted Swedish filmmaker Arnie Sucksdorff to visit the village in 1960s to make a movie based on Chendru's true life story. His wife Astrid, who had accompanied her husband, later wrote a book titled "Chendru: The boy and the tiger". His lead role in the 90-minute movie had then made him a celluloid star in Europe. In Sweden, the young tribal boy saw "modern life" in the 1960s and dreamt of going out of his village to study. He was taken by Sucksdorff to Sweden where he stayed at their home for several months and explored the country. In the later years of life, Chendru had to struggle as a labourer fighting for two square meals everyday. Chendru eventually died as an unsung hero, sandwiched between the memories of his short-lived reel fame and the hard knocks of real life. Chendru Mandavi died after a prolonged illness, triggered out of a paralytic stroke.

VILLAGE AND TOWN DIRECTORY

VILLAGE AND TOWN DIRECTORY

Scope of Village and Town directory- column heading wise explanation and coverage of data :-

Village Directory :

The Village Directory is being compiled for both inhabited and un-inhabited villages. In the village directory both private and government facilities/institutions have been given. In case of un-inhabited / depopulated villages, the location code number, name and area of the village is being given universally in Village Directory and Village PCA. The columns relating to the amenities and land use pattern, etc. being left blank and it will be noted against the name of the village that it is un-inhabited/depopulated. The Appendices to Village Directory and Inset Tables based on village Directory data are also prepared for inhabited villages.

In the Village Directory format for 2011 Census there are 121 columns and the details thereon are as follows:

Columns 1: Serial Number: - Self explanatory. All the villages within the CD block are presented serially in the ascending order of their location code number.

Columns 2: Name of village: - Self explanatory. The name of the villages are shown against this column. This also includes the forest and uninhabited villages.

Columns 3: Location Code Number of village. The location code number of the villages are shown against this column.

Columns 4: Area of the Village: - The area of the villages has been given in hectares.

Column 5: Total Population: - The total population of the village as per 2011 Census has been given against this column.

Column 6: Number of Households: - The number of households as per 2011 Census have been given in this column.

Amenities: - The availability of different

infrastructural amenities such as education, medical, drinking water, post, telegraph, banks, credit societies, recreation and cultural facilities, communication, power, etc. in each village have been given in the Village Directory. Wherever the amenities are not available in the village, the distance range code viz; 'a' for <5 Kms, 'b' for 5-10 Kms and 'c' for 10+ Kms of the nearest where facility is available is given. Column wise details are given below:

Columns No. 7 – 20 Educational Facilities: - All the different educational facilities available in the village have been given under these columns. Nursery/LKG/ /UKG classes are included in Pre-Primary Schools, Classes up to class V included in Primary School; Classes from VI to VIII are included in the Middle school. Classes from IX and X included in Secondary School. Classes from XI and XII are included in Senior Secondary School. In case of composite schools like middle school with primary school or secondary school with middle school, these are also included in the number of primary and middle schools, respectively. The information on the entire educational institutes is given under these columns.

Columns No. 21 to 38 - Medical Facilities: - All the different medical facilities available in the village have been given under these columns.

Columns No. 39 to 46 -Drinking Water: - The information on availability of various types of the drinking water facility within the village has been given under these columns.

Columns No. 47 to 50 – Availability of Toilet and others:- The information on availability of toilet and Bio-Gas etc. available in the village has been given under these columns.

Columns No. 51 to 67 Communication (Post & Telegraph and transport):- The information on communication and Post Office, Sub-Post Office, &

Telegraph Office, Village PIN Code number, Phone-Landlines, Mobile Phone, Private Courier Facility, Internet Café, etc; available in the village has been given under these columns. The information on all various transport facilities whether public/private transport like Bus, Railway Station, or Navigable waterways, Taxi, Van, Tractors etc. available in the village has also been given under these columns.

Columns No.68 to 79 – Village connected to High ways, Village Roads, Banks and Credit Societies: - The information on all roads connected to village has been given under these columns. These include National Highway, State Highway, District Roads and other district roads connected to the village, Pucca roads, Kutchcha Roads, Water Bounded Macadam Roads, Navigable Water Ways and Foot Paths has been given under these columns. Further, the information on availability of banks, ATM and Agricultural Credit societies in the village has been given under these columns.

Column No. 80 to 96 Miscellaneous Facilities: - The information on various miscellaneous facilities available in the village has been given under these columns. These includes Self -Help Group, Public Distribution Shop (PDS), Mandi /Regular Market, Weekly Haat, Agricultural Marketing Society, Nutrition Centre(ICDS), Anganwadi Centre, ASHA, Community Centre, Sports Fields, Sports Club/Recreation Centre, Cinema/Video Halls, Public Library, Public Reading Room, News Paper Supply, Assembly Polling Station, Birth and Death Registration Office.

Columns No. 97 to 100 – Electricity: - Availability of Power Supply in the village, whatever may be the form of its use has been given in these columns. These include Electricity for Domestic Use, Electricity for Agriculture Use Electricity for Commercial Use, and Electricity for all purpose Domestic Uses.

Column No. 101 and 102 -Nearest Town: - The name of the nearest town along with the distance range code has been in these columns.

Land use and Irrigation: - The land use pattern in the Village Directory conform to the pattern of

classification of land use as recommended by the Ministry of Agriculture, Government of India. The Ministry has recommended the maintenance of records of land use pattern under the following 9 categories.

(i)-Column No. 103 -Forests:-This includes all lands classed as forest under any legal enactment dealing with forests or administered as forests, whether state-owned or private, and whether wooded or maintained as potential forest land. The area of crops raised in the forest and grazing lands or areas open for grazing within the forests remain included under the forest area.

(ii)-Column No. 104- Area under non-agricultural use:-This includes all lands occupied by buildings, roads and railways or under water, e.g. rivers and canals and other lands put to uses other than agriculture.

(iii)-Columns No. 105- Barren and un-culturable land:-This includes all barren and unculturable land like mountains, deserts, etc. land which cannot be brought under cultivation except at an exorbitant cost should be classed as unculturable whether such land is in isolated blocks or within cultivated holdings.

(iv)-Column No. 106- Permanent Pastures and other Grazing Lands:-This includes all grazing lands whether they are permanent pastures and meadows or not. Village common grazing land is included under this head.

(v)-Column No. 107- Land under Miscellaneous Tree Crops, etc.: - This includes all cultivable land which is not included in 'Net area sown' but is put to some agricultural uses. Lands under Causing trees, thatching grasses, bamboo bushes and other groves for fuel, etc. which are not included under 'Orchards' are classed under this category.

(vi)-Column No. 108- Culturable Waste Land: - This includes lands available for cultivation, whether not taken up for cultivation or taken up for cultivation once but not cultivated during the current year and the last five years or more in succession for one reason or other. Such lands may be either fallow or covered with shrubs and jungles which are not put to any use. They may be assessed or unassessed and may lie in isolated blocks or within cultivated holdings. Land once cultivated but

not cultivated for five years in succession is also included in this category at the end of the five years.

(vii)-Column No. 109- Fallow Lands other than Current Fallows: - This includes all lands which were taken up for cultivation but are temporarily out of cultivation for a period of not less than one year and not more than five years.

(viii)-Column No. 110- Current Fallows: - This represents cropped area, which is kept fallow during the current year. For example, if any seeding area is not cropped against the same year it may be treated as current fallow.

(ix)-Column No. 111- Net Area Sown: - This represents the total area sown with crops and orchards. Area sown more than once; in the same year is counted only once.

Column No. 112- Total Irrigated Land Area: - It includes all land which is cultivable and irrigated by any source of irrigation. The total irrigated area of the village has been given under this column.

Column No. 113- Total Un-Irrigated land Area: - Un-Irrigated area includes all land which is cultivable but not irrigated by any source of irrigation. The total un-irrigated land area of the village has been given under this column.

Column No. 114 to 118 Area Irrigated by source: - The area irrigated by various source of irrigation in the village have been given under these columns. The different source of irrigation facilities available in the village are as follows:

(i)-Canals(C)-Govt. or Pvt., (ii)-Wells/Tube-wells (W/TW), (iii)-Tanks/Lake(T/L), (iv)-Waterfall,(WF) and (v)-Others(O).

Columns No.119 to 121-Three most important commodities manufactured:- The names of three most important commodities manufactured in the village are indicated in this column.

C.D.Block level totals of the Village Directory:-

At the end of entries for the Village Directory of

each C.D. Block, the totals of different columns are being given wherever possible. However, in case of some of the columns, it may not be possible to work out the CD Block level totals, in such cases the particular of relevant columns are being left blank against C.D.Block level.

Appendices to Village Directory: - The Village Directory also includes the following appendices:

Appendix -I: Summary showing total number of villages having Educational, Medical and other amenities in villages – C.D. Block level.

Appendix IA: Villages by number of Primary Schools.

Appendix IB: Villages by Primary, Middle and Secondary Schools.

Appendix IC: Villages with different sources of drinking water facilities available.

Appendix II: Villages with 5,000 and above population which do not have one or more amenities available.

Appendix-III: Land utilization data in respect of Census towns.

Appendix -IV: C.D. Block wise list of inhabited villages where no amenity other than drinking water facility is available.

Appendix -V: Summary showing number of Villages not having Scheduled Caste population.

Appendix - VI: Summary showing number of Villages not having Scheduled Tribe population.

Appendix-VII A: List of villages according to the proportion of the Scheduled Castes to the total population by ranges.

Appendix- VII B: List of villages according to the proportion of the Scheduled Tribes to the total population by ranges.

Appendix -VIII: Number of villages under each Gram Panchayat (C.D. block wise).

Town Directory :

Statement I :- Status and Growth History:

Column 1 – Serial Number:- Self explanatory

Column 2:- Class, Name and civic status of town:-
The Class is presented according to population of the towns in 2011 Census as follows:

| Population | Class | Population | Class |
|-------------------|-------|-----------------|-------|
| 100,000 and above | I | 10,000 – 19,999 | IV |
| 50,000 – 99,999 | II | 5,000 – 9,999 | V |
| 20,000 – 49,999 | III | Below - 5,000 | VI |

The following abbreviations are used to denote the Civic Status of the town.

| Civic Status | Codes |
|--|---------|
| i- Municipal Corporation | M.Corp. |
| ii- Municipal Committee | MC |
| iii- Municipal Council | M CI |
| iv- City Municipal Council | CMC |
| v- Town Municipal Council | TMC |
| vi- Municipal Board | MB |
| Vii – Municipality | M |
| viii- Cantonment Board/Cantonment | CB |
| ix- Notified Area | NA |
| x – Notified Town | NT |
| xi - Notified Area Committee/ Notified Area Council | NAC |
| xii – Notified Town Area | NTA |
| xiii – Industrial Notified Area | INA |
| xiv – Industrial Township | ITS |
| xv – Township | TS |
| xvi – Town Panchayat | TP |
| xvii – Nagar Panchayat | NP |
| xviii – Town Committee/ Town Area Committee | TC |
| xix – Small Town Committee | ST |
| xx – Estate Office | EO |
| xxi – Gram Panchayat | GP |
| xxii – Census Town | CT |

Column 3 - 25: - These columns are self explanatory

Statement II: - Physical Aspects and Location of town, 2009.

Column 1 - 2 Serial number and Name of town: - Self explanatory

Columns 3 to 5 - Physical Aspects:-In these columns the Rainfall and Maximum and Minimum Temperature of the town is recorded.

Columns 6 to 12:- Name and road distance of the town (in kms.) from the State headquarters, District headquarters, Sub-divisional/Taluk/Tahsil/ Police station/Development Block/Island HQ., Nearest city with population of one lakh and more, Nearest city with population of five lakh and more, Railway station and Bus route is recorded in these columns respectively. If the names mentioned in these columns are the same as the referent town itself, the distance is recorded as (0) zero.

Statement III – Civic and other Amenities, 2009:-

Column 1 - 2 Serial number and Name of town: - Self explanatory

Column 3 – Road length (in km.): - The information about the road length (in km.) within the limit of the town is recorded in this column.

Columns 4 to 7- System of drainage: - The system of drainage available in the town is indicated in these columns by the following codes:

| System of drainage | Codes |
|--------------------|-------|
| Open drains | OD |
| Closed drains | CD |
| Both drains | BD |

Columns 8 to 11-Number of latrines: - The number of various types of latrines available in the town is indicated in these columns.

Columns No. 12 & 13 – Protected water supply: - The information on source of water supply and system of water storage with capacity available in the town are given in these columns in the following codes:

Column 12 (Source of water supply):-

| | |
|----------------------|----|
| (i) Tap water | T |
| (ii) Tube-well water | TW |
| (iii) Tank Water | TK |
| (iv) Well water | W |

Column 13 (System of water storage):-

| | |
|--------------------|-----|
| (i) Over Head Tank | OHT |
|--------------------|-----|

| | |
|----------------------------------|-----|
| (ii) Service Reservoir | SR |
| (iii) River Infiltration Gallery | RIG |
| (iv) Bore Well Pumping System | BWP |
| (v) Pressure Tank | PT |

The information on 2 major source of water supply is given in column 12 and the system of water storage with capacity against each in kilo-litres (in bracket) is presented in column 13.

Columns 14 Fire Fighting Service: - In case the fire fighting service is available in the referent town, 'yes' is recorded. If the facility is not available within the town, the name of the nearest place having this facility with its distance from the referent town has been recorded.

Columns 15 to 19- Electrification (Number of connections):-Different types of electric connections have been shown in these columns, i.e., Domestic, Industrial, Commercial, Road lighting (points) & others.

Statement IV: Medical Facilities, 2009:-

Columns 1 - 2 Serial number and Name of town: - Self explanatory

Columns 3 to 13 :- The number of various medical institutions such as Hospitals, Dispensaries, Health Center, Family Welfare Center, Maternity and Child Welfare Center, Maternity Homes, T.B. Hospital/clinic, Nursing Homes, Charitable Hospital/Nursing Home, Mobile Health Clinic and Others as available in the town, are indicated in these columns (along with number of beds in brackets).

If a medical facility is not available in the town, the name of the nearest place and its distance in kilometers from the town where the facility is available is mentioned.

Column 14 - Veterinary Hospital:-The Number of Veterinary Hospitals available in the town is given in this column.

Column 15 - Medicine Shop:-The number of Medicine shops available in the town is given in this column.

Statement V: Educational, Recreational and Cultural Facilities, 2009:-

Columns 1 - 2 Serial number and Name of town: - Self explanatory

Columns 3 to 15 Educational Facilities:- The information on number of Primary school, Middle

school, Secondary school, Senior Secondary school, Arts/Science/ Commerce colleges (of degree level and above), Medical colleges, Engineering colleges, Management Institute/Colleges, Polytechnics, Recognized Shorthand, Typewriting and vocational training Institutions, Non-formal Education Center (Sarva Shiksha Abhiyan Center), Special School for disabled and Others available in the town, are indicated in these columns.

If an educational facility is not available in the town, the name of the nearest place and its distance in kilometers from the town where the facility is available is mentioned.

Columns 16 to 23 – Number of Social, Recreational and Culture Facilities :- The information on No. of Home Orphanage, Working women's hostels (with No. of seats in bracket), No. of Old Age Home, Stadium, Cinema Theatre, Auditorium/Community halls, Public libraries and Reading rooms available in the town are given under these column.

Statement VI: Industry and Banking 2009:-

Columns 1 - 2 Serial number and Name of town: - Self explanatory

Columns 3 to 5 - Names of three most important commodities manufactured:- The names of three most important commodities manufactured in the town are given under these columns.

Columns 6 to 8 - Number of banks: - The number of banks available in the referent town both Commercial and Co-operative banks are recorded against these columns.

Columns 9 & 10 – Number of Agricultural and Non Agricultural Credit Societies: - The number of Agricultural and Non Agricultural Credit Societies available in the referent town are given in these columns.

Statement VII: Civic and other Amenities in Slums, 2009:-

This statement VII provides information on civic and other amenities in all slums whether notified or not and for all towns having statutory bodies, like Municipality, Municipal Corporation, Town area committee etc.

SECTION - I : VILLAGE DIRECTORY

LIST OF VILLAGES, OUTGROWTHS AND CENSUS TOWNS MERGED IN TOWNS : 2011 CENSUS.

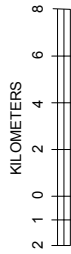
| Name of the District | Name of Town | Name of Villages merged in towns | Fully/Partly Merged |
|----------------------|--------------|----------------------------------|---------------------|
| Narayanpur | | NIL | |

INDIA
CHHATTISGARH

TAHSIL NARAYANPUR

C.D.BLOCK NARAYANPUR

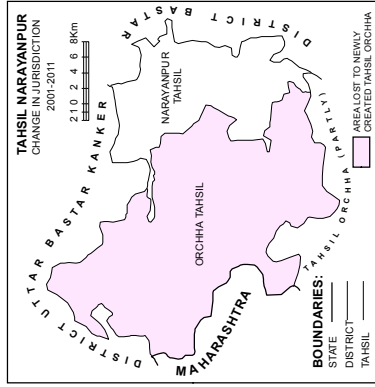
DISTRICT NARAYANPUR



| | |
|--|---------|
| Total number of C.D.Block. | 01 |
| Total number of Town. | 01 |
| Total number of Villages | 175 |
| Total Area (in Sq.Km) | 1937.65 |
| Total Population | 104870 |
| Distance from District Headquarters to Tahsil Headquarters | 00 Kms. |

TAHSIL ORCHHA

From Marode

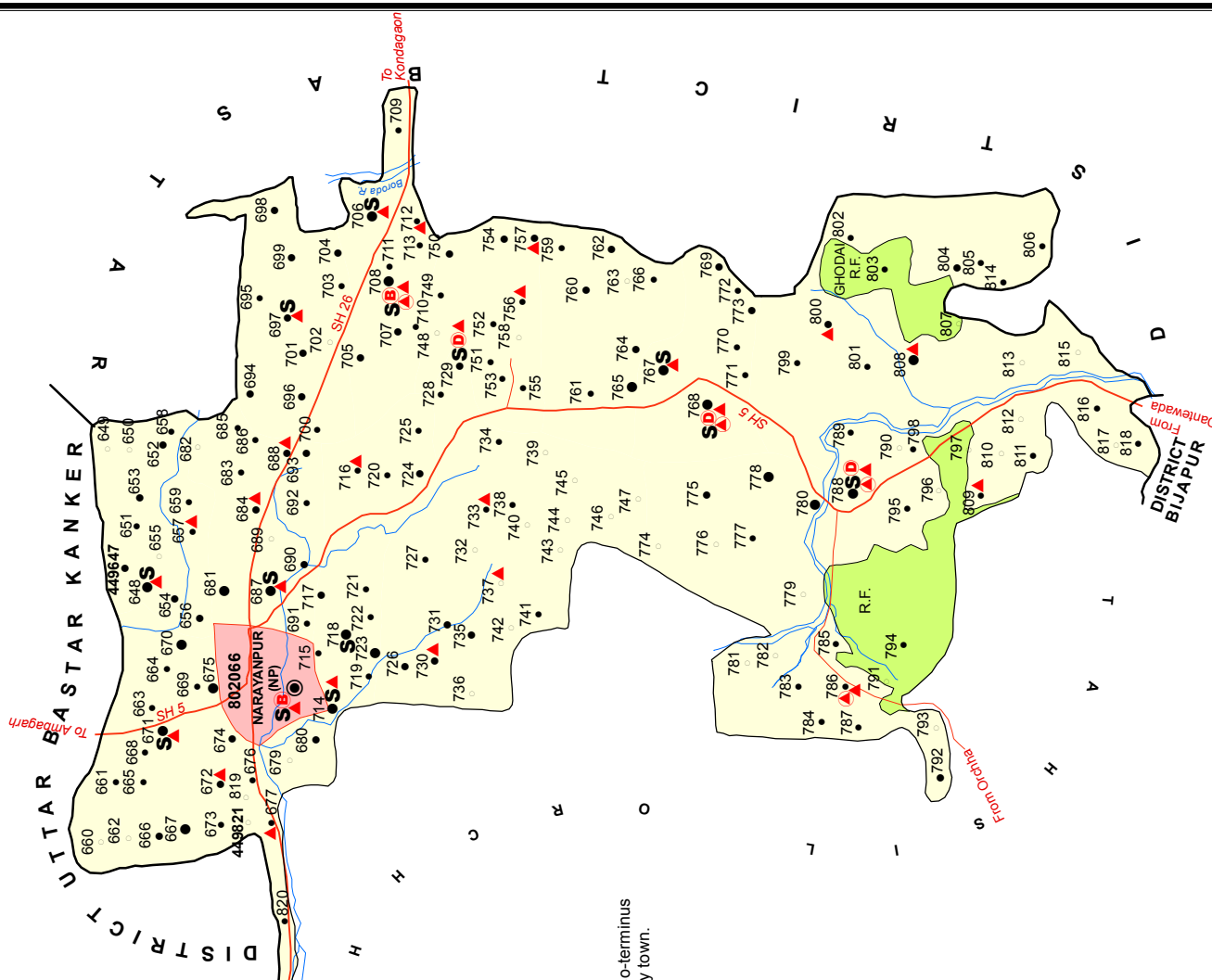


NP - NAGAR PANCHAYAT

District Headquarters is also the Tahsil/C.D.Block Headquarters.

C.D.Block boundary of Narayanpur is Co-terminus with Tahsil boundary, excluding statutory town.

- BOUNDARY/DISTRICT
- " TAHSIL
- " VILLAGE WITH MIDDS CODE
- " RESERVED-FOREST WITH NAME
- HEADQUARTERS/DISTRICT
- POPULATION SIZE OF VILLAGES: BELOW 200, 200-499, 500-999, 1000-4999
- STATUTORY TOWN MIDDS WITH CODE
- STATE HIGHWAY
- IMPORTANT METALLED ROADS
- RIVER AND STREAM
- HIGH SCHOOL/INTER COLLEGE
- BANK
- DISPENSARY
- PRIMARY HEALTH CENTRE
- OTHER MEDICAL SERVICES



Alphabetical list of Villages alongwith location code 2001 and 2011

| Serial No. | Name of Village | 2011 Census MDDS Code Number | 2001 Location Code Number |
|--|-----------------|------------------------------|---------------------------|
| 1 | 2 | 3 | 4 |
| Name of CD Block: NARAYANPUR (0134) | | | |
| Name of Sub-Dist: Narayanpur (0001) | | | |
| 1 | Aadpal | 449759 | 01771100 |
| 2 | Aamasara | 449652 | 01760300 |
| 3 | Aamgaon | 449725 | 01767700 |
| 4 | Aatargaon | 449775 | 01772700 |
| 5 | Anjrel | 449821 | 01796300 |
| 6 | Bade Jamhari | 449730 | 01768200 |
| 7 | Badgaon | 449780 | 01773200 |
| 8 | Badkanar | 449776 | 01772800 |
| 9 | Bagdongri | 449717 | 01766900 |
| 10 | Bagjhar | 449760 | 01771200 |
| 11 | Bakulwahi | 449714 | 01766600 |
| 12 | Bamhani | 449680 | 01763200 |
| 13 | Banhker | 449807 | 01775900 |
| 14 | Banspal | 449772 | 01772400 |
| 15 | Bawadi | 449727 | 01767900 |
| 16 | Bedma | 449781 | 01773300 |
| 17 | Bedmakot | 449753 | 01770500 |
| 18 | Belgaon | 449718 | 01767000 |
| 19 | Benoor | 449708 | 01766000 |
| 20 | Bharanda | 449820 | 01796200 |
| 21 | Bhatpal | 449706 | 01765800 |
| 22 | Bhiragaon | 449713 | 01766500 |
| 23 | Bhurwal | 449712 | 01766400 |
| 24 | Binjlee | 449671 | 01762200 |
| 25 | Borand | 449735 | 01768700 |
| 26 | Borawand | 449698 | 01765000 |
| 27 | Borgaon | 449721 | 01767300 |
| 28 | Borpal | 449654 | 01760500 |
| 29 | Botha | 449773 | 01772500 |
| 30 | Brehabeda | 449813 | 01776500 |
| 31 | Brehbeda | 449677 | 01762800 |
| 32 | Brehbeda | 449689 | 01764100 |
| 33 | Brehebeda | 449779 | 01773100 |
| 34 | Chameli | 449795 | 01774700 |
| 35 | Chandagaon | 449702 | 01765400 |
| 36 | Chhinari | 449762 | 01771400 |
| 37 | Chhotedongar | 449788 | 01774000 |
| 38 | Chhotesuhnar | 449686 | 01763800 |
| 39 | Chihra | 449797 | 01774900 |

| Serial No. | Name of Village | 2011 Census MDDS Code Number | 2001 Location Code Number |
|------------|-----------------|------------------------------|---------------------------|
| 1 | 2 | 3 | 4 |
| 40 | Chiprel | 449659 | 01761000 |
| 41 | Dandwan | 449756 | 01770800 |
| 42 | Deogaon | 449684 | 01763600 |
| 43 | Dhanora | 449786 | 01773800 |
| 44 | Dhodai | 449768 | 01772000 |
| 45 | Dhuta | 449746 | 01769800 |
| 46 | Dudmi | 449770 | 01772200 |
| 47 | Dugabengal | 449656 | 01760700 |
| 48 | Edangpal | 449748 | 01770000 |
| 49 | Edka | 449648 | 01759900 |
| 50 | Ekodi | 449744 | 01769600 |
| 51 | Erko | 449647 | 01759800 |
| 52 | Farasgaon | 449729 | 01768100 |
| 53 | Garanji | 449681 | 01763300 |
| 54 | Garawand | 449691 | 01764300 |
| 55 | Gardapal | 449814 | 01776600 |
| 56 | Garhbengal | 449687 | 01763900 |
| 57 | Gaurdand | 449794 | 01774600 |
| 58 | Gohda | 449700 | 01765200 |
| 59 | Gongla | 449737 | 01768900 |
| 60 | Gotabenoor | 449741 | 01769300 |
| 61 | Gotajamhari | 449731 | 01768300 |
| 62 | Gulumkodo | 449703 | 01765500 |
| 63 | Gumiyapal | 449742 | 01769400 |
| 64 | Guriya | 449669 | 01762000 |
| 65 | Guttapal | 449790 | 01774200 |
| 66 | Halamimunmeta | 449716 | 01766800 |
| 67 | Hikohnar | 449740 | 01769200 |
| 68 | Hikpulla | 449791 | 01774300 |
| 69 | Hirgai | 449782 | 01773400 |
| 70 | Hitulwad | 449816 | 01776800 |
| 71 | Hodnar | 449812 | 01776400 |
| 72 | Jhara | 449761 | 01771300 |
| 73 | Jhara | 449783 | 01773500 |
| 74 | Jhorigaon | 449793 | 01774500 |
| 75 | Kachora | 449810 | 01776200 |
| 76 | Kadhagaon | 449751 | 01770300 |
| 77 | Kalepal | 449758 | 01771000 |
| 78 | Kanagaon | 449651 | 01760200 |
| 79 | Kanera | 449663 | 01761400 |
| 80 | Kanera | 449798 | 01775000 |
| 81 | Kanhargaon | 449808 | 01776000 |
| 82 | Kapsi | 449724 | 01767600 |
| 83 | Karalkha | 449670 | 01762100 |

PARTA - VILLAGE AND TOWN DIRECTORY

| Serial No. | Name of Village | 2011 Census MDDS Code Number | 2001 Location Code Number |
|------------|------------------|------------------------------|---------------------------|
| 1 | 2 | 3 | 4 |
| 84 | Karlapal | 449667 | 01761800 |
| 85 | Karmari | 449733 | 01768500 |
| 86 | Kasturwad | 449682 | 01763400 |
| 87 | Kawanar | 449817 | 01776900 |
| 88 | Khadaka Gaon | 449653 | 01760400 |
| 89 | Khadakagaon | 449666 | 01761700 |
| 90 | Khadakagaon | 449715 | 01766700 |
| 91 | Khairabhat | 449665 | 01761600 |
| 92 | Khargaon | 449709 | 01766100 |
| 93 | Khodgaon | 449661 | 01761200 |
| 94 | Khudpai | 449649 | 01760000 |
| 95 | Kochwahi | 449726 | 01767800 |
| 96 | Kodher | 449806 | 01775800 |
| 97 | Kodoli | 449738 | 01769000 |
| 98 | Kokodi | 449722 | 01767400 |
| 99 | Kokpad | 449803 | 01775500 |
| 100 | Koliyari | 449754 | 01770600 |
| 101 | Kondahur | 449763 | 01771500 |
| 102 | Kongera | 449765 | 01771700 |
| 103 | Korenda | 449757 | 01770900 |
| 104 | Kosalnar | 449764 | 01771600 |
| 105 | Kudhargaon | 449704 | 01765600 |
| 106 | Kukdajhor | 449723 | 01767500 |
| 107 | Kulanar | 449695 | 01764700 |
| 108 | Kumhali | 449690 | 01764200 |
| 109 | Kumhari Chotta | 449799 | 01775100 |
| 110 | Kumharibada | 449777 | 01772900 |
| 111 | Kurusnar | 449745 | 01769700 |
| 112 | Lalsuhnar | 449685 | 01763700 |
| 113 | Madagada | 449801 | 01775300 |
| 114 | Madamnar | 449785 | 01773700 |
| 115 | Madhonar | 449809 | 01776100 |
| 116 | Mahimagawadi | 449767 | 01771900 |
| 117 | Mahka | 449658 | 01760900 |
| 118 | Mahka | 449674 | 01762500 |
| 119 | Malechur | 449732 | 01768400 |
| 120 | Malingnar | 449696 | 01764800 |
| 121 | Mandoki | 449728 | 01768000 |
| 122 | Mardel | 449664 | 01761500 |
| 123 | Markabeda | 449720 | 01767200 |
| 124 | Matawand Bagbeda | 449705 | 01765700 |
| 125 | Matla | 449749 | 01770100 |
| 126 | Mendadongari | 449679 | 01763100 |

| Serial No. | Name of Village | 2011 Census MDDS Code Number | 2001 Location Code Number |
|------------|-----------------|------------------------------|---------------------------|
| 1 | 2 | 3 | 4 |
| 127 | Moraskodo | 449734 | 01768600 |
| 128 | Mundpal | 449755 | 01770700 |
| 129 | Naumunjmeta | 449692 | 01764400 |
| 130 | Nayanar | 449694 | 01764600 |
| 131 | Nelwad | 449688 | 01764000 |
| 132 | Netanar | 449750 | 01770200 |
| 133 | Padnar | 449805 | 01775700 |
| 134 | Palki | 449672 | 01762300 |
| 135 | Palli | 449771 | 01772300 |
| 136 | Panigaon | 449710 | 01766200 |
| 137 | Paralbhat | 449660 | 01761100 |
| 138 | Paralbhat | 449743 | 01769500 |
| 139 | Parpa | 449774 | 01772600 |
| 140 | Paturbeda | 449655 | 01760600 |
| 141 | Pharargaon | 449766 | 01771800 |
| 142 | Pungarpal | 449650 | 01760100 |
| 143 | Pusagaon | 449673 | 01762400 |
| 144 | Rajpur | 449784 | 01773600 |
| 145 | Raynar | 449792 | 01774400 |
| 146 | Remawand | 449697 | 01764900 |
| 147 | Rengabeda | 449736 | 01768800 |
| 148 | Rotad | 449796 | 01774800 |
| 149 | Sargipal | 449676 | 01762700 |
| 150 | Seoni | 449701 | 01765300 |
| 151 | Sirpur | 449711 | 01766300 |
| 152 | Sitapal | 449719 | 01767100 |
| 153 | Sonapal | 449707 | 01765900 |
| 154 | Sonpur | 449678 | 01762900 |
| 155 | Sulanga | 449675 | 01762600 |
| 156 | Sulenga | 449800 | 01775200 |
| 157 | Supgaon | 449662 | 01761300 |
| 158 | Surrewahi | 449815 | 01776700 |
| 159 | Tadonar | 449747 | 01769900 |
| 160 | Tadopal | 449657 | 01760800 |
| 161 | Taragaon | 449778 | 01773000 |
| 162 | Tekanar | 449787 | 01773900 |
| 163 | Telsi | 449668 | 01761900 |
| 164 | Temargoan | 449819 | 01796100 |
| 165 | Temrugaon | 449804 | 01775600 |
| 166 | Terdul | 449683 | 01763500 |
| 167 | Timnar | 449693 | 01764500 |
| 168 | Tirdul | 449739 | 01769100 |
| 169 | Tirkanar | 449802 | 01775400 |

VILLAGE AND TOWN DIRECTORY

| Serial No. | Name of Village | 2011 Census MDDS Code Number | 2001 Location Code Number |
|------------|-----------------|------------------------------|---------------------------|
| 1 | 2 | 3 | 4 |
| 170 | Toyameta | 449818 | 01777000 |
| 171 | Toynar | 449769 | 01772100 |
| 172 | Turtha | 449752 | 01770400 |
| 173 | Turusmeta | 449811 | 01776300 |
| 174 | Udidgaon | 449699 | 01765100 |
| 175 | Umargaon | 449789 | 01774100 |

CENSUS OF INDIA 2011

AMENITIES AND

Name of District:- Narayanpur

Name of CD Block:-NARAYANPUR

| Sr.No. | Name village | Location code no. | Total area of the village (in hectares rounded up to one decimal place) | Total population (2011 census) | Number of households (2011 census) | Number of educational amenities available. (If not available within the village , the distance range code viz; a for < 5 Kms, b for 5-10 Kms and c for 10+ kms of nearest place where facility is available is given). | | | | | | | | | | | | | | |
|--------|--------------|-------------------|--|----------------------------------|------------------------------------|--|--------------------|-------------------|----------------------|------------------------------|---|-------------------------|----------------------|---------------------------|------------------|---------------------------------|-----------------------------------|-----------------------------------|------------------|--|
| | | | | | | Pre-Primary school (PP) | Primary school (P) | Middle school (M) | Secondary School (S) | Senior Secondary school (SS) | Degree college of arts science & commerce (ASC) | Engineering college(EC) | Medical college (MC) | Management institute (MI) | Polytechnic (Pt) | Vocational training school /ITI | Non-formal training centre (NFTC) | Special school for disabled (SSD) | Others (specify) | |
| 1 | 2 | 3 | 4 | 5 | 6 | 7 | 8 | 9 | 10 | 11 | 12 | 13 | 14 | 15 | 16 | 17 | 18 | 19 | 20 | |
| 1 | Erko | 449647 | 301.5 | 551 | 129 | c | 1 | 1 | a | c | c | c | c | c | c | c | c | c | c | |
| 2 | Edka | 449648 | 457.5 | 1256 | 230 | b | 1 | 1 | 1 | b | b | c | c | c | c | c | b | c | c | |
| 3 | Khudpai | 449649 | 226.9 | 179 | 33 | c | 1 | a | b | c | c | c | c | c | c | c | c | c | c | |
| 4 | Pungarpal | 449650 | 129.9 | 116 | 22 | c | 1 | a | b | c | c | c | c | c | c | c | c | c | c | |
| 5 | Kanagaon | 449651 | 312.4 | 366 | 71 | b | 1 | a | a | b | b | c | c | c | c | c | b | c | c | |
| 6 | Aamasara | 449652 | 591.6 | 500 | 95 | c | 1 | 1 | b | c | c | c | c | c | c | c | c | c | c | |
| 7 | Khadaka Gaon | 449653 | 723 | 543 | 108 | c | 1 | a | a | c | c | c | c | c | c | c | c | c | c | |
| 8 | Borpal | 449654 | 1066.7 | 776 | 166 | b | 1 | a | a | b | b | c | c | c | c | c | b | c | c | |
| 9 | Paturbeda | 449655 | 91.9 | 166 | 30 | | 1 | a | a | a | a | c | c | c | c | c | a | c | a | |
| 10 | Dugabengal | 449656 | 422.5 | 615 | 86 | a | 1 | 1 | a | a | a | c | c | c | c | c | a | c | c | |
| 11 | Tadopal | 449657 | 605.1 | 491 | 96 | c | 1 | b | b | b | c | c | c | c | c | c | c | c | c | |
| 12 | Mahka | 449658 | 336.4 | 239 | 44 | c | 1 | b | b | c | c | c | c | c | c | c | c | c | c | |
| 13 | Chiprel | 449659 | 323.4 | 475 | 93 | b | 1 | b | b | b | b | c | c | c | c | c | b | c | c | |
| 14 | Paralbhat | 449660 | 275 | 180 | 41 | b | 1 | a | b | c | c | c | c | c | c | c | c | c | c | |
| 15 | Khodgaon | 449661 | 831.2 | 440 | 98 | b | 1 | 1 | b | b | b | c | c | c | c | c | b | c | b | |
| 16 | Supgaon | 449662 | 214.2 | 96 | 22 | a | 1 | a | a | b | b | c | c | c | c | c | b | c | c | |
| 17 | Kanera | 449663 | 232.3 | 215 | 47 | b | 1 | a | b | b | b | c | c | c | c | c | b | c | b | |
| 18 | Mardel | 449664 | 241.5 | 279 | 58 | b | 1 | a | b | b | b | c | c | c | c | c | b | c | b | |
| 19 | Khairabhat | 449665 | 229 | 248 | 56 | a | 1 | a | a | b | b | c | c | c | c | c | b | c | c | |
| 20 | Khadakagaon | 449666 | 864.7 | 531 | 110 | b | 2 | 1 | b | b | b | c | c | c | c | c | b | c | c | |
| 21 | Karlalpal | 449667 | 919.8 | 1247 | 248 | a | 3 | 1 | a | b | b | c | c | c | c | c | b | c | c | |
| 22 | Telsi | 449668 | 215.3 | 266 | 65 | a | 1 | a | a | a | a | c | c | c | c | c | a | c | c | |
| 23 | Guriya | 449669 | 91.9 | 273 | 60 | a | 1 | 1 | a | a | a | c | c | c | c | c | a | c | a | |
| 24 | Karalkha | 449670 | 555 | 1101 | 223 | a | 1 | 1 | a | a | a | c | c | c | c | c | a | c | a | |
| 25 | Binjee | 449671 | 329.6 | 1262 | 267 | 1 | 1 | 1 | 1 | a | a | c | c | c | c | c | a | c | c | |
| 26 | Palki | 449672 | 344.4 | 821 | 166 | a | 2 | a | a | a | a | c | c | c | c | c | a | c | c | |
| 27 | Pusagaon | 449673 | 167.5 | 266 | 59 | a | 1 | a | a | b | b | c | c | c | c | c | b | c | c | |
| 28 | Mahka | 449674 | 266.8 | 818 | 172 | a | 2 | 1 | a | a | a | c | c | c | c | c | a | c | c | |
| 29 | Sulanga | 449675 | 151.2 | 1087 | 214 | a | 1 | a | a | a | a | c | c | c | c | c | a | c | a | |

- VILLAGE DIRECTORY

LAND USE (AS IN 2009)

Location CodeNo:-415

Location CodeNo:-0134

| Number of Medical Amenities available. (If not available within the village , the distance range code viz; a for < 5 Kms, b for 5-10 Kms and c for 10+ kms of nearest place where facility is available is given). | | | | | | | | | | | Number of Non-Government Medical Amenities available. | | | | | Availability of drinking water - Yes / No | | | | | Name village | | | | | | |
|--|----|----|----|----|----|----|----|----|----|----|---|----|----|----|----|---|----|----|----|-----|--------------|-----|-----|-----|-----|----|--------------|
| 21 | 22 | 23 | 24 | 25 | 26 | 27 | 28 | 29 | 30 | 31 | 32 | 33 | 34 | 35 | 36 | 37 | 38 | 39 | 40 | 41 | | 42 | 43 | 44 | 45 | 46 | |
| c | c | c | c | c | c | c | c | c | c | c | 0 | 0 | 0 | 0 | 0 | 0 | 0 | 0 | No | Yes | Yes | No | No | No | Yes | No | Erko |
| b | b | 1 | 1 | b | b | b | b | b | b | b | 0 | 0 | 0 | 0 | 0 | 0 | 0 | 0 | No | Yes | Yes | No | No | No | Yes | No | Edka |
| c | c | b | c | c | c | c | b | c | c | c | 0 | 0 | 0 | 0 | 0 | 0 | 0 | 0 | No | Yes | Yes | No | Yes | No | No | No | Khudpai |
| c | c | b | c | c | c | c | b | c | c | c | 0 | 0 | 0 | 0 | 0 | 0 | 0 | 0 | No | Yes | Yes | No | No | No | No | No | Pungarpal |
| b | b | a | b | b | b | b | a | b | b | b | 0 | 0 | 0 | 0 | 0 | 0 | 0 | 0 | No | Yes | Yes | No | No | No | No | No | Kanagaon |
| c | c | b | c | c | c | c | c | c | c | c | 0 | 0 | 0 | 0 | 0 | 0 | 0 | 0 | No | Yes | Yes | No | No | No | Yes | No | Aamasara |
| c | c | a | c | c | c | c | c | c | c | c | 0 | 0 | 0 | 0 | 0 | 0 | 0 | 0 | No | Yes | Yes | No | No | No | No | No | Khadaka Gaon |
| b | b | a | b | b | b | b | a | b | b | b | 0 | 0 | 0 | 0 | 0 | 0 | 0 | 0 | No | Yes | Yes | No | No | No | Yes | No | Borpal |
| a | a | a | a | a | a | a | a | a | a | a | 0 | 0 | 0 | 0 | 0 | 0 | 0 | 0 | No | Yes | Yes | No | No | No | No | No | Paturbeda |
| a | a | a | a | a | a | a | a | a | a | a | 0 | 0 | 0 | 0 | 0 | 0 | 0 | 0 | No | Yes | Yes | No | No | No | No | No | Dugabengal |
| c | c | 1 | c | c | c | c | b | c | c | c | 0 | 0 | 0 | 0 | 0 | 0 | 0 | 0 | No | Yes | Yes | No | No | No | No | No | Tadopal |
| c | c | b | c | c | c | c | b | c | c | c | 0 | 0 | 0 | 0 | 0 | 0 | 0 | 0 | No | Yes | Yes | No | No | No | No | No | Mahka |
| b | b | b | b | b | b | b | b | b | b | b | 0 | 0 | 0 | 0 | 0 | 0 | 0 | 0 | No | Yes | Yes | No | No | No | No | No | Chiprel |
| c | c | b | c | c | c | c | c | c | c | c | 0 | 0 | 0 | 0 | 0 | 0 | 0 | 0 | No | Yes | Yes | No | No | Yes | Yes | No | Paralbhat |
| b | b | b | b | b | b | b | b | b | b | b | 0 | 0 | 0 | 0 | 0 | 0 | 0 | 0 | No | Yes | Yes | No | No | No | No | No | Khodgaon |
| b | b | a | b | b | b | b | b | b | b | b | 0 | 0 | 0 | 0 | 0 | 0 | 0 | 0 | No | Yes | Yes | No | No | No | Yes | No | Supgaon |
| b | b | b | b | b | b | b | b | b | b | b | 0 | 0 | 0 | 0 | 0 | 0 | 0 | 0 | No | No | Yes | Yes | No | No | No | No | Kanera |
| b | b | b | b | b | b | b | b | b | b | b | 0 | 0 | 0 | 0 | 0 | 0 | 0 | 0 | No | Yes | Yes | No | No | No | No | No | Mardel |
| b | b | a | b | b | b | b | b | b | b | b | 0 | 0 | 0 | 0 | 0 | 0 | 0 | 0 | No | Yes | Yes | No | No | Yes | Yes | No | Khairabhat |
| b | b | b | b | b | b | b | b | b | b | b | 0 | 0 | 0 | 0 | 0 | 0 | 0 | 0 | No | Yes | Yes | No | No | No | Yes | No | Khadakagaon |
| b | b | a | b | b | b | b | b | b | b | b | 0 | 0 | 0 | 0 | 0 | 0 | 0 | 0 | No | Yes | Yes | No | No | No | Yes | No | Karlalpal |
| a | a | a | a | a | a | a | a | a | a | a | 0 | 0 | 0 | 0 | 0 | 0 | 0 | 0 | No | Yes | Yes | No | No | No | No | No | Telsi |
| a | a | a | a | a | a | a | a | a | a | a | 0 | 0 | 0 | 0 | 0 | 0 | 0 | 0 | No | Yes | Yes | No | No | No | No | No | Guriya |
| a | a | a | a | a | a | a | a | a | a | a | 0 | 0 | 0 | 0 | 0 | 0 | 0 | 0 | No | Yes | Yes | Yes | No | No | No | No | Karalkha |
| a | a | 1 | 1 | a | a | a | a | a | a | a | 0 | 0 | 0 | 0 | 0 | 0 | 0 | 0 | No | Yes | Yes | Yes | No | No | Yes | No | Binjee |
| a | a | b | 1 | a | a | a | a | a | a | a | 0 | 0 | 0 | 0 | 0 | 0 | 0 | 0 | No | Yes | Yes | No | No | No | Yes | No | Palki |
| b | b | a | b | b | b | b | b | b | b | b | 0 | 0 | 0 | 0 | 0 | 0 | 0 | 0 | No | Yes | Yes | No | No | No | Yes | No | Pusagaon |
| a | a | a | a | a | a | a | a | a | a | a | 0 | 0 | 0 | 0 | 0 | 0 | 0 | 0 | No | Yes | Yes | No | No | No | Yes | No | Mahka |
| a | a | a | a | a | a | a | a | a | a | a | 0 | 0 | 0 | 0 | 0 | 0 | 0 | 0 | No | Yes | Yes | No | No | No | No | No | Sulanga |
| 2 | | | | | | | | | | | | | | | | | | | | | | | | | | | |

CENSUS OF INDIA 2011

AMENITIES AND

Name of District:- Narayanpur

Name of CD Block:-NARAYANPUR

| Sr.No. | Name village | Availability of toilet & others Yes / No | | | | Communication and transport facilities (If amenities available code -Yes is given except for Village Pin Code ,If not available within the village , the distance range code viz; a for < 5 Kms, b for 5-10 Kms and c for 10+ kms of nearest place where facility is available is given). | | | | | | | | | | | | | | | | |
|--------|--------------|--|----------------------------------|---|--|---|-----------------------|--------------------------------|------------------|-------------------------|--------------------------|-----------------------|---|--------------------------|--------------------------------|------------------|---------------------|----------------|----------|---|-------------------------|--------------------------|
| | | Community toilet including bath. | Community toilet excluding bath. | Rural sanitary mart or sanitary hardware outlet available near the village. | Community bio- gas or recycle of waste for productive use. | Post office(PO) | Sub post office (SPO) | Post & Telegraph office (P&TO) | Village Pin Code | Telephones (Land lines) | Public call office (PCO) | Mobile phone coverage | Internet cafes/ Common service centre (CSC) | Private courier facility | Bus service (Public & Private) | Railway stations | Auto/Modified Autos | Taxis and Vans | Tractors | Cycle-pulled rickshaws(Manual & Machine driven) | Carts driven by animals | Sea /River ferry service |
| 1 | 2 | 47 | 48 | 49 | 50 | 51 | 52 | 53 | 54 | 55 | 56 | 57 | 58 | 59 | 60 | 61 | 62 | 63 | 64 | 65 | 66 | 67 |
| 1 | Erko | No | No | No | No | c | a | c | 494661 | c | c | c | c | c | c | c | c | c | a | c | | |
| 2 | Edka | No | No | No | No | Yes | Yes | b | 494661 | b | b | b | b | b | c | c | b | Yes | Yes | | | |
| 3 | Khudpai | No | No | No | No | c | c | c | 494661 | c | c | c | c | c | c | c | c | b | b | | | |
| 4 | Pungarpal | No | No | No | No | | b | c | 494661 | c | c | c | c | c | c | c | c | b | b | | | |
| 5 | Kanagaon | No | No | No | No | b | a | b | 494661 | b | b | b | b | b | c | c | b | b | c | | | |
| 6 | Aamasara | No | No | No | No | c | c | c | 494661 | c | c | c | c | c | c | c | c | c | c | Yes | | |
| 7 | Khadaka Gaon | No | No | No | No | c | a | c | 494661 | c | c | c | c | c | c | c | c | a | Yes | | | |
| 8 | Borpal | No | No | No | No | b | a | b | 494221 | b | b | b | b | b | c | c | b | Yes | c | | | |
| 9 | Paturbeda | No | No | No | No | a | a | a | 494661 | a | a | Yes | a | a | c | c | Yes | a | c | | | |
| 10 | Dugabengal | No | No | No | No | a | a | a | 494661 | a | a | a | a | a | c | c | a | a | c | | | |
| 11 | Tadopal | No | No | No | No | c | b | c | 494661 | c | c | c | c | c | c | c | c | b | b | | | |
| 12 | Mahka | No | No | No | No | c | b | c | 494661 | c | c | c | c | c | c | c | c | b | b | | | |
| 13 | Chiprel | No | No | No | No | b | b | b | 494661 | b | b | b | b | b | c | c | b | Yes | c | | | |
| 14 | Paralbhat | No | No | No | No | c | b | c | 494661 | c | c | b | c | c | c | c | c | Yes | Yes | | | |
| 15 | Khodgaon | No | No | No | No | b | b | b | 494661 | b | b | b | b | b | c | c | b | Yes | c | | | |
| 16 | Supgaon | No | No | No | No | b | a | b | 494661 | b | b | Yes | b | b | c | c | b | Yes | Yes | | | |
| 17 | Kanera | No | No | No | No | b | a | b | 494661 | b | b | Yes | b | b | c | c | Yes | Yes | c | | | |
| 18 | Mardel | No | No | No | No | b | b | b | 494661 | b | b | b | b | b | c | c | b | Yes | c | | | |
| 19 | Khairabhat | No | No | No | No | b | a | b | 494661 | b | b | Yes | b | b | c | c | b | Yes | Yes | | | |
| 20 | Khadakagaon | No | No | No | No | b | b | b | 494661 | b | b | Yes | b | b | c | c | b | b | Yes | | | |
| 21 | Karlalpal | No | No | No | No | b | a | b | 494661 | b | b | Yes | b | b | c | c | b | Yes | Yes | | | |
| 22 | Telsi | No | No | No | No | a | a | a | 494661 | a | a | Yes | a | a | Yes | c | c | Yes | Yes | c | | |
| 23 | Guriya | No | No | No | No | a | a | a | 494661 | a | a | a | a | a | Yes | c | c | a | Yes | c | | |
| 24 | Karalkha | No | No | No | No | a | a | a | 494661 | a | a | Yes | a | a | c | c | a | Yes | Yes | | | |
| 25 | Binjee | No | No | No | No | Yes | Yes | a | 494226 | a | a | Yes | a | a | c | c | Yes | Yes | Yes | | | |
| 26 | Palki | No | No | No | No | a | a | a | 494661 | a | a | Yes | a | a | c | c | a | Yes | c | | | |
| 27 | Pusagaon | No | No | No | No | b | a | b | 494661 | b | b | Yes | b | b | c | c | b | Yes | c | | | |
| 28 | Mahka | No | No | No | No | a | a | a | 494661 | a | a | Yes | a | a | c | c | Yes | Yes | c | | | |
| 29 | Sulanga | No | No | No | No | a | a | a | 494441 | a | a | Yes | a | a | Yes | c | c | a | Yes | Yes | | |

- VILLAGE DIRECTORY

LAND USE (AS IN 2009)

Location CodeNo:-415

Location CodeNo:-0134

Village connected to highways,village roads, banks & credit societies (If amenities available code -Yes is given, If not available within the village , the distance range code viz; a for < 5 Kms, b for 5-10 Kms and c for 10+ kms of nearest place where facility is available is given).

Availability of miscellaneous facilities (If amenities available code -Yes is given, If not available within the village , the distance range code viz; a for < 5 Kms, b for 5-10 Kms and c for 10+ kms of nearest place where facility is available is given).

| 68 | 69 | 70 | 71 | 72 | 73 | 74 | 75 | 76 | 77 | 78 | 79 | 80 | 81 | 82 | 83 | 84 | 85 | 86 | 87 | 88 | 89 | 90 | 91 | Name village |
|-----------------------------------|--------------------------------|--|-----------------------------------|-------------|----------------|----------------------------------|--------------------------------------|----------------|---------------------------------|-----|-------------------------------|-----------------------|---------------------------------------|-------------------------|-------------|--------------------------------|---------|--|------------------------------|--|----------------------------------|---------------|---------------------------------|--------------|
| Connected to national highway(NH) | Connected to state highway(SH) | Connected to major district road (MDR) | Connected to others district road | Pucca roads | Kutchcha roads | Water bounded macadam(WBM) roads | Navigable waterway (river/canal)(NW) | Footpaths (FP) | Commercial & Co-operative Banks | ATM | Agricultural Credit Societies | Self-Help Group (SHG) | Public distribution system (PDS) shop | Mandis / Regular market | Weekly Haat | Agricultural marketing society | Centres | Anganwadi Centre (Nutritional Centres) | Others (Nutritional Centres) | ASHA (Accredited Social Health Activist) | Community centre with/without TV | Sports Field, | Sports Club / Recreation Centre | |
| c | c | c | a | a | Yes | | | | c | c | c | Yes | a | c | a | c | c | Yes | Yes | Yes | c | Yes | c | Erko |
| c | b | b | Yes | | Yes | Yes | c | | b | b | b | Yes | Yes | b | Yes | b | Yes | Yes | Yes | Yes | b | Yes | b | Edka |
| c | c | c | c | c | Yes | c | | | c | c | c | Yes | b | c | b | b | c | a | Yes | Yes | c | c | c | Khudpai |
| c | c | c | c | c | Yes | c | c | | c | c | c | Yes | a | c | b | c | c | Yes | Yes | Yes | c | c | c | Pungarpal |
| c | b | b | Yes | | Yes | a | c | | b | b | b | Yes | a | b | a | b | Yes | Yes | Yes | Yes | b | Yes | b | Kanagaon |
| c | c | c | c | c | Yes | b | | | c | c | c | Yes | a | c | b | c | c | Yes | Yes | Yes | c | c | c | Aamasara |
| c | c | c | c | c | Yes | Yes | | | c | c | c | Yes | a | c | a | c | c | Yes | Yes | Yes | c | c | c | Khadaka Gaon |
| c | b | b | Yes | | Yes | Yes | c | | b | b | b | Yes | b | b | a | b | Yes | Yes | Yes | Yes | b | Yes | b | Borpal |
| c | a | a | a | Yes | Yes | | | | a | a | a | Yes | a | a | a | a | a | Yes | Yes | Yes | a | Yes | a | Paturbeda |
| c | a | a | Yes | | Yes | a | c | | a | a | a | Yes | a | a | a | a | Yes | Yes | Yes | Yes | a | Yes | a | Dugabengal |
| c | c | c | b | b | Yes | b | b | | c | c | c | Yes | a | c | b | b | c | Yes | Yes | Yes | c | c | c | Tadopal |
| c | c | c | c | c | Yes | b | b | | c | c | c | Yes | b | c | b | b | c | Yes | Yes | Yes | c | c | c | Mahka |
| c | b | b | Yes | | Yes | b | c | | b | b | b | Yes | b | b | b | b | Yes | Yes | Yes | Yes | b | Yes | b | Chiprel |
| c | c | a | Yes | | Yes | a | c | | c | c | c | Yes | a | c | c | c | c | Yes | Yes | Yes | c | a | c | Paralbhat |
| c | a | a | Yes | Yes | Yes | Yes | c | | b | b | b | Yes | b | b | b | b | b | Yes | Yes | Yes | b | Yes | b | Khodgaon |
| c | b | a | Yes | | Yes | a | c | | b | b | b | Yes | a | b | b | b | b | a | Yes | a | b | Yes | b | Supgaon |
| c | a | a | a | Yes | Yes | a | c | | b | b | b | Yes | a | b | b | b | b | Yes | Yes | Yes | b | Yes | b | Kanera |
| c | b | b | b | Yes | Yes | a | c | | b | b | b | Yes | a | b | b | b | b | Yes | Yes | Yes | b | Yes | b | Mardel |
| c | b | a | Yes | | Yes | a | c | | b | b | b | Yes | a | b | b | b | b | Yes | Yes | a | b | Yes | b | Khairabhat |
| c | b | b | Yes | | Yes | b | c | | b | b | b | Yes | Yes | b | b | b | b | Yes | Yes | Yes | b | Yes | b | Khadakagaon |
| c | b | a | Yes | | Yes | a | c | | b | b | b | Yes | Yes | b | a | b | b | Yes | Yes | Yes | b | Yes | b | Karlalpal |
| c | Yes | Yes | a | Yes | Yes | a | c | | a | a | a | Yes | a | a | a | a | a | Yes | Yes | Yes | a | Yes | Yes | Telsi |
| c | Yes | Yes | Yes | Yes | Yes | a | c | | a | a | a | Yes | a | a | a | a | a | Yes | Yes | Yes | a | Yes | a | Guriya |
| c | a | a | a | Yes | Yes | Yes | c | | a | a | a | Yes | Yes | a | a | a | a | Yes | Yes | Yes | a | Yes | a | Karalkha |
| c | a | a | Yes | Yes | Yes | a | c | | a | a | a | Yes | Yes | a | a | a | a | Yes | Yes | Yes | a | Yes | a | Binjlee |
| c | a | a | a | Yes | Yes | Yes | c | | a | a | a | Yes | Yes | a | a | a | a | Yes | Yes | Yes | a | Yes | a | Palki |
| c | b | b | a | a | Yes | Yes | c | | b | b | b | Yes | a | b | b | b | b | Yes | Yes | Yes | b | Yes | b | Pusagaon |
| c | a | a | a | Yes | Yes | Yes | c | | a | a | a | Yes | a | a | a | a | a | Yes | Yes | Yes | a | Yes | a | Mahka |
| c | Yes | Yes | Yes | Yes | Yes | Yes | c | | a | a | a | Yes | Yes | a | a | a | a | Yes | Yes | Yes | a | Yes | a | Sulanga |

CENSUS OF INDIA 2011

AMENITIES AND

Name of District:- Narayanpur

Name of CD Block:-NARAYANPUR

en, If not available within the village , the distance range where facility is available is given).

| 1 | 2 | 92 | 93 | 94 | 95 | 96 | 97 | Availability of electricity (Yes/No) | | | | Land Use | | | | | |
|--------------|---------------------|----------------|---------------------|------------------|--------------------------|-----------------------------------|------------------------------------|---|--------------------------------------|--------------------------------|------|--|---------|----------------------------------|-------------------------------|--|------|
| | | | | | | | | 98 | 99 | 100 | 101 | 102 | 103 | 104 | 105 | 106 | 107 |
| Name village | Cinema / Video Hall | Public Library | Public Reading Room | Newspaper Supply | Assembly Polling station | Birth & Death Registration Office | Power Supply for Domestic Use (ED) | Power Supply for Agricultural Use (EAG) | Power Supply for Commercial Use (EC) | Power Supply for All Uses (EA) | Name | Distance range code i.e. a for < 5 Kms, b for 5-10 Kms and c for 10+ kms . | Forests | Area under Non-agricultural Uses | Barren and Un-cultivable land | Permanent Pastures and Other Grazing Lands | |
| 1 | Erko | c | c | c | c | Yes | a | Yes | No | No | No | Narayanpur | c | 183.6 | 2.4 | 5.4 | 7.7 |
| 2 | Edka | b | b | b | Yes | Yes | Yes | Yes | No | No | No | Narayanpur | b | 118 | 22.6 | 15.9 | 2.5 |
| 3 | Khudpai | c | c | c | c | a | a | Yes | No | No | No | Narayanpur | c | 60.6 | 3.2 | 0 | 20 |
| 4 | Pungarpal | c | c | c | c | a | a | Yes | No | No | No | Narayanpur | c | 53.6 | 2 | 0 | 4.5 |
| 5 | Kanagaon | b | b | b | b | a | a | Yes | No | No | No | Narayanpur | b | 29.2 | 22.8 | 9.2 | 41.5 |
| 6 | Aamasara | c | c | c | c | Yes | Yes | Yes | No | No | No | Narayanpur | c | 167.8 | 13.2 | 4.7 | 40.4 |
| 7 | Khadaka Gaon | c | c | c | c | Yes | b | Yes | No | No | No | Narayanpur | c | 461.3 | 11.1 | 0.2 | 17.4 |
| 8 | Borpal | b | b | b | b | Yes | b | Yes | No | No | No | Narayanpur | b | 380.8 | 34.4 | 34.6 | 80.8 |
| 9 | Paturbeda | a | a | a | a | a | a | Yes | No | No | No | Narayanpur | a | 10.3 | 3.1 | 13.1 | 6.5 |
| 10 | Dugabengal | a | a | a | a | Yes | a | Yes | No | No | No | Narayanpur | a | 51.7 | 11.6 | 30.5 | 30 |
| 11 | Tadopal | c | c | c | c | b | b | Yes | No | No | No | Narayanpur | c | 185.2 | 19.3 | 0 | 47.5 |
| 12 | Mahka | c | c | c | c | a | a | Yes | No | No | No | Narayanpur | c | 83.5 | 6.9 | 3.9 | 35 |
| 13 | Chiprel | b | b | b | b | b | b | Yes | No | No | No | Narayanpur | b | 90.6 | 9.7 | 12.2 | 15.5 |
| 14 | Paralbhat | c | c | c | c | a | a | No | No | No | Yes | Narayanpur | c | 111.6 | 5.9 | 0 | 37.4 |
| 15 | Khodgaon | b | b | b | b | b | b | Yes | No | No | No | Narayanpur | b | 429.9 | 16.4 | 0.5 | 60.6 |
| 16 | Supgaon | b | b | b | b | a | a | No | No | No | Yes | Narayanpur | b | 105.6 | 6.6 | 0 | 1 |
| 17 | Kanera | b | b | b | b | b | a | Yes | No | No | No | Narayanpur | b | 134.8 | 5.4 | 0 | 4.5 |
| 18 | Mardel | b | b | b | b | b | a | Yes | No | No | No | Narayanpur | b | 111.9 | 2.1 | 4.2 | 23 |
| 19 | Khairabhat | b | b | b | b | a | a | No | No | No | Yes | Narayanpur | b | 62.4 | 14.8 | 0.4 | 10.8 |
| 20 | Khadakagaon | b | b | b | b | Yes | Yes | No | No | No | Yes | Narayanpur | b | 493.4 | 14.9 | 5.7 | 42.5 |
| 21 | Karlalpal | b | b | b | Yes | Yes | Yes | No | No | No | Yes | Narayanpur | b | 219 | 90.9 | 8.3 | 10.1 |
| 22 | Telsi | a | a | a | Yes | a | a | No | No | No | Yes | Narayanpur | a | 70.9 | 14 | 0 | 1 |
| 23 | Guriya | a | a | a | Yes | a | a | Yes | No | Yes | No | Narayanpur | a | 0 | 6 | 0.9 | 2.2 |
| 24 | Karalkha | a | a | a | Yes | Yes | Yes | Yes | No | Yes | No | Narayanpur | a | 151 | 35 | 16.3 | 40.4 |
| 25 | Binjlee | a | a | a | Yes | Yes | Yes | No | No | No | Yes | Narayanpur | a | 0.3 | 22.3 | 0 | 10 |
| 26 | Palki | a | a | a | Yes | Yes | Yes | No | No | No | Yes | Narayanpur | a | 1 | 21.6 | 0 | 5 |
| 27 | Pusagaon | b | b | b | b | b | a | No | No | No | Yes | Narayanpur | b | 28.4 | 12.9 | 0 | 4 |
| 28 | Mahka | a | a | a | Yes | Yes | a | No | No | No | Yes | Narayanpur | a | 56.4 | 9.5 | 0.3 | 20 |
| 29 | Sulanga | a | a | a | Yes | Yes | Yes | Yes | No | Yes | No | Narayanpur | a | 0 | 9.5 | 0.3 | 10.4 |

- VILLAGE DIRECTORY

LAND USE (AS IN 2009)

Location CodeNo:-415

Location CodeNo:-0134

| Land Use | | | | | | | | | | | | Name of three most important commodities manufactured | | | Name of Village | Serial Number |
|--|-----------------------|---|-----------------|---------------|---------------------------|--|--------------|------------------------|------------------|-----------------|-----------|---|--------|-------|-----------------|---------------|
| and use (in hectares rounded up to one decimal place) | | | | | | Area irrigated by source (in hectare). | | | | | | First | Second | Third | | |
| Land Under Miscellaneous Tree Crops etc. | Culturable Waste Land | Fallow lands other than current fallows | Current Fallows | Net Area Sown | Total Irrigated Land Area | Total Un-irrigated Land Area | Canals (C) | Wells/Tube-wells(W/TW) | Tanks/Lakes(T/L) | Water Falls(WF) | Others(O) | | | | | |
| 108 | 109 | 110 | 111 | 112 | 113 | 114 | 115 | 116 | 117 | 118 | 119 | 120 | 121 | 122 | 2 | 1 |
| 0 | 6.2 | 8 | 7 | 81.3 | 0 | 81.3 | 0 | 0 | 0 | 0 | 0 | | | | Erko | 1 |
| 0 | 7.7 | 30.3 | 44.7 | 215.9 | 0 | 215.9 | 0 | 0 | 0 | 0 | 0 | | | | Edka | 2 |
| 0 | 15.1 | 14.3 | 20 | 93.7 | 0 | 94 | 0 | 0 | 0 | 0 | 0 | | | | Khudpai | 3 |
| 0 | 2.4 | 5.5 | 9.1 | 52.8 | 0 | 53.1 | 0 | 0 | 0 | 0 | 0 | | | | Pungarpal | 4 |
| 0 | 18.7 | 18.7 | 9.6 | 162.7 | 0 | 162.7 | 0 | 0 | 0 | 0 | 0 | | | | Kanagaon | 5 |
| 0 | 42 | 30.2 | 41.2 | 252 | 0 | 252.8 | 0 | 0 | 0 | 0 | 0 | | | | Aamasara | 6 |
| 0 | 24.9 | 19.4 | 30.1 | 158.5 | 0 | 159.2 | 0 | 0 | 0 | 0 | 0 | | | | Khadaka Gaon | 7 |
| 0 | 60.9 | 51.6 | 60.7 | 362.8 | 0 | 362.8 | 0 | 0 | 0 | 0 | 0 | | | | Borpal | 8 |
| 0 | 10.3 | 1 | 2.1 | 45.5 | 0 | 45.5 | 0 | 0 | 0 | 0 | 0 | | | | Paturbeda | 9 |
| 0 | 27.6 | 30.6 | 28.9 | 211.7 | 0 | 211.7 | 0 | 0 | 0 | 0 | 0 | | | | Dugabengal | 10 |
| 0 | 30.6 | 66 | 100.9 | 155.4 | 0 | 156 | 0 | 0 | 0 | 0 | 0 | | | | Tadopal | 11 |
| 0 | 21.6 | 19.1 | 30.1 | 136.4 | 0 | 137.6 | 0 | 0 | 0 | 0 | 0 | | | | Mahka | 12 |
| 0 | 16.6 | 16.9 | 23.8 | 138.1 | 0 | 138.1 | 0 | 0 | 0 | 0 | 0 | | | | Chiprel | 13 |
| 0 | 43.4 | 1.9 | 2.7 | 72.1 | 2 | 74.1 | 2 | 0 | 0 | 0 | 0 | | | | Paralbhat | 14 |
| 0 | 80.2 | 29.1 | 62.6 | 151.8 | 0 | 151.8 | 0 | 0 | 0 | 0 | 0 | | | | Khodgaon | 15 |
| 0 | 7.6 | 11.9 | 25.6 | 55.9 | 0 | 56.4 | 0 | 0 | 0 | 0 | 0 | | | | Supgaon | 16 |
| 0 | 8.5 | 10.2 | 20.5 | 48.4 | 0 | 48.4 | 0 | 0 | 0 | 0 | 0 | | | | Kanera | 17 |
| 0 | 31.2 | 3.2 | 7 | 58.8 | 0 | 59.5 | 0 | 0 | 0 | 0 | 0 | | | | Mardel | 18 |
| 0 | 9.1 | 6.4 | 3.2 | 121.8 | 9 | 122.2 | 9 | 0 | 0 | 0 | 0 | | | | Khairabhat | 19 |
| 0 | 35.8 | 20.6 | 20 | 231.8 | 0 | 234 | 0 | 0 | 0 | 0 | 0 | | | | Khadakagaon | 20 |
| 0 | 38.3 | 89.3 | 45 | 418.9 | 1.8 | 426.4 | 0 | 0.8 | 0 | 0 | 1 | | | | Karlalpal | 21 |
| 0 | 4.5 | 8 | 4.5 | 112.5 | 0 | 112.5 | 0 | 0 | 0 | 0 | 0 | | | | Telsi | 22 |
| 0 | 9.4 | 2.2 | 1.7 | 69.6 | 0 | 69.6 | 0 | 0 | 0 | 0 | 0 | | | | Guriya | 23 |
| 0.1 | 13.7 | 10.5 | 5 | 282.9 | 8.2 | 282.9 | 8.2 | 0 | 0 | 0 | 0 | | | | Karalkha | 24 |
| 0 | 9.1 | 35 | 16.9 | 236 | 105.4 | 236 | 105.4 | 0 | 0 | 0 | 0 | | | | Binjee | 25 |
| 0 | 13.8 | 22.2 | 29.4 | 251.4 | 82.2 | 251.4 | 82.2 | 0 | 0 | 0 | 0 | | | | Palki | 26 |
| 0 | 10.4 | 2.3 | 1.2 | 108.3 | 0 | 108.3 | 0 | 0 | 0 | 0 | 0 | | | | Pusagaon | 27 |
| 0 | 27.6 | 19.2 | 9.6 | 124.2 | 0 | 0 | 0 | 0 | 0 | 0 | 0 | | | | Mahka | 28 |
| 0 | 9.2 | 2.3 | 1.2 | 118.2 | 0 | 119 | 0 | 0 | 0 | 0 | 0 | | | | Sulanga | 29 |

| Sr.No. | Name village | Location code no. | Total area of the village (in hectares rounded up to one decimal place) | Total population (2011 census) | Number of households (2011 census) | Number of educational amenities available. (If not available within the village , the distance range code viz; a for < 5 Kms, b for 5-10 Kms and c for 10+ kms of nearest place where facility is available is given). | | | | | | | | | | | | | | |
|--------|------------------|-------------------|--|----------------------------------|------------------------------------|--|--------------------|-------------------|----------------------|------------------------------|---|-------------------------|----------------------|---------------------------|------------------|---------------------------------|-----------------------------------|-----------------------------------|------------------|--|
| | | | | | | Pre-Primary school (PP) | Primary school (P) | Middle school (M) | Secondary School (S) | Senior Secondary school (SS) | Degree college of arts science & commerce (ASC) | Engineering college(EC) | Medical college (MC) | Management institute (MI) | Polytechnic (Pt) | Vocational training school /ITI | Non-formal training centre (NFTC) | Special school for disabled (SSD) | Others (specify) | |
| 1 | 2 | 3 | 4 | 5 | 6 | 7 | 8 | 9 | 10 | 11 | 12 | 13 | 14 | 15 | 16 | 17 | 18 | 19 | 20 | |
| 30 | Sargipal | 449676 | 142.9 | 223 | 46 | b | 1 | b | b | b | b | c | c | c | c | b | c | c | | |
| 31 | Brehbeda | 449677 | 390.3 | 412 | 86 | b | 2 | b | b | b | b | c | c | c | c | b | c | c | | |
| 32 | Sonpur | 449678 | 575.4 | 507 | 110 | c | 1 | 1 | c | c | c | c | c | c | c | c | c | c | c | |
| 33 | Mendadongari | 449679 | 344.6 | 162 | 40 | b | 1 | a | b | b | b | c | c | c | c | b | c | c | c | |
| 34 | Bamhani | 449680 | 580.4 | 637 | 128 | b | 1 | 1 | b | b | b | b | c | c | c | b | c | c | | |
| 35 | Garanji | 449681 | 590.5 | 1108 | 234 | a | 2 | a | a | a | a | c | c | c | c | a | | c | | |
| 36 | Kasturwad | 449682 | 68.4 | 91 | 20 | c | 1 | b | b | b | c | c | c | c | c | c | c | c | c | |
| 37 | Terdul | 449683 | 474.6 | 453 | 104 | b | 1 | a | a | a | b | c | c | c | c | b | b | c | | |
| 38 | Deogaon | 449684 | 978.7 | 954 | 185 | a | 1 | 1 | a | a | a | a | c | c | c | a | a | c | | |
| 39 | Lalsuhnar | 449685 | 302.4 | 206 | 47 | b | 1 | a | b | b | b | c | c | c | c | b | b | c | | |
| 40 | Chhotesuhnar | 449686 | 184.1 | 226 | 51 | b | 1 | a | b | b | b | b | c | c | c | b | b | c | | |
| 41 | Garhbengal | 449687 | 676.3 | 1725 | 336 | a | 3 | 1 | 1 | 1 | a | c | c | c | c | a | a | c | | |
| 42 | Nelwad | 449688 | 417.6 | 558 | 83 | b | 1 | 1 | b | b | b | c | c | c | c | b | b | c | | |
| 43 | Brehbeda | 449689 | 101.8 | 108 | 22 | b | a | a | a | b | b | c | c | c | c | b | b | c | | |
| 44 | Kumhali | 449690 | 288.1 | 536 | 111 | b | 1 | a | a | a | b | c | c | c | c | b | b | c | | |
| 45 | Garawand | 449691 | 135.2 | 279 | 51 | b | 1 | a | a | b | b | c | c | c | c | b | b | c | | |
| 46 | Naumunjmeta | 449692 | 228.7 | 450 | 77 | b | 1 | 1 | a | b | b | c | c | c | c | b | b | c | | |
| 47 | Timnar | 449693 | 541.1 | 840 | 152 | b | 1 | 1 | b | b | b | c | c | c | c | b | b | c | | |
| 48 | Nayanar | 449694 | 444.4 | 629 | 118 | c | 2 | a | a | | c | c | c | c | c | c | c | c | | |
| 49 | Kulanar | 449695 | 400.6 | 474 | 82 | c | 1 | a | a | b | c | c | c | c | c | c | c | c | | |
| 50 | Malingnar | 449696 | 640.7 | 533 | 106 | c | 1 | a | a | | c | c | c | c | c | c | c | c | | |
| 51 | Remawand | 449697 | 577.5 | 569 | 84 | c | 1 | 1 | 1 | b | c | c | c | c | c | c | c | c | | |
| 52 | Borawand | 449698 | 863.2 | 728 | 116 | | 1 | b | b | b | b | c | c | c | c | c | c | c | | |
| 53 | Udidgaon | 449699 | 673.2 | 636 | 120 | c | 2 | | b | b | c | c | c | c | c | c | c | c | | |
| 54 | Gohda | 449700 | 235.4 | 249 | 48 | c | 1 | a | a | b | c | c | c | c | c | c | c | c | | |
| 55 | Seoni | 449701 | 705.7 | 509 | 89 | c | 2 | a | b | c | c | c | c | c | c | c | c | c | | |
| 56 | Chandagaon | 449702 | 199.1 | 133 | 26 | c | 1 | a | b | c | c | c | c | c | c | c | c | c | | |
| 57 | Gulumkodo | 449703 | 209.2 | 261 | 41 | c | 1 | a | a | a | c | c | c | c | c | c | c | c | | |
| 58 | Kudhargaon | 449704 | 692.1 | 730 | 144 | c | 2 | a | a | a | c | c | c | c | c | c | c | c | | |
| 59 | Matawand Bagbeda | 449705 | 890.3 | 655 | 112 | c | 1 | 1 | b | c | c | c | c | c | c | c | c | c | | |
| 60 | Bhatpal | 449706 | 1005.9 | 1249 | 180 | b | 3 | 1 | 1 | b | c | c | c | c | c | c | c | c | | |
| 61 | Sonapal | 449707 | 689.8 | 645 | 119 | c | 2 | a | b | c | c | c | c | c | c | c | c | c | | |
| 62 | Benoor | 449708 | 1075.1 | 2134 | 412 | 1 | 5 | 2 | 1 | 1 | c | c | c | c | c | c | c | c | | |

| Number of Medical Amenities available. (If not available within the village , the distance range code viz; a for < 5 Kms, b for 5-10 Kms and c for 10+ kms of nearest place where facility is available is given). | | | | | | | | | | | Number of Non-Government Medical Amenities available. | | | | | | | Availability of drinking water - Yes / No | | | | | | | Name village | |
|--|-----------------------------|---------------------------------|---|-------------------|--------------------------|------------------------------------|----------------|--------------------------|----------------------------|-----------------------------|---|---------------------------------------|--|-------------------------------------|---|---------------|--------|---|---------------------------------------|-----------|------------------------|--------|---------------|--------------------|--------------|------------------|
| Community health centre (CHC) | Primary health centre (PHC) | Primary health sub centre (PHS) | Maternity and child welfare centre (MCWC) | T.B. clinic (TBC) | Hospital-allopathic (HA) | Hospital-alternative medicine (HO) | Dispensary (D) | Veterinary hospital (VH) | Mobile health clinic (MHC) | Family welfare centre (FWC) | Charitable non Govt. hospital/Nursing home. | Medical practitioner with MBBS Degree | Medical practitioner with other degree | Medical practitioner with no degree | Traditional practitioner and faith healer . | Medicine Shop | Others | Tap water (Treated/Untreated) | Well water (Covered / Uncovered well) | Hand Pump | Tube wells / Bore well | Spring | River / Canal | Tank / Pond / Lake | | Others |
| 21 | 22 | 23 | 24 | 25 | 26 | 27 | 28 | 29 | 30 | 31 | 32 | 33 | 34 | 35 | 36 | 37 | 38 | 39 | 40 | 41 | 42 | 43 | 44 | 45 | 46 | 2 |
| b | b | a | b | b | | b | b | b | b | b | 0 | 0 | 0 | 0 | 0 | 0 | 0 | No | Yes | Yes | No | No | No | Yes | No | Sargipal |
| b | b | 1 | b | b | | b | b | b | b | b | 0 | 0 | 0 | 0 | 0 | 0 | 0 | No | Yes | Yes | No | No | Yes | No | No | Brehbeda |
| c | c | c | c | c | | c | c | c | c | c | 0 | 0 | 0 | 0 | 0 | 0 | 0 | No | Yes | Yes | No | No | Yes | No | No | Sonpur |
| b | b | a | b | b | | b | b | b | b | b | 0 | 0 | 0 | 0 | 0 | 0 | 0 | No | Yes | Yes | No | No | No | No | No | Mendadongari |
| b | b | b | b | b | | b | b | b | b | b | 0 | 0 | 0 | 0 | 0 | 0 | 0 | No | Yes | Yes | No | No | No | Yes | No | Bamhani |
| a | a | a | a | a | | a | a | a | a | a | 0 | 0 | 0 | 0 | 0 | 0 | 0 | No | Yes | Yes | No | No | No | Yes | No | Garanji |
| c | c | b | b | c | | c | c | c | c | c | 0 | 0 | 0 | 0 | 0 | 0 | 0 | No | Yes | Yes | No | No | No | No | No | Kasturwad |
| b | b | a | a | b | | b | b | b | b | b | 0 | 0 | 0 | 0 | 0 | 0 | 0 | No | Yes | Yes | No | No | No | Yes | No | Terdul |
| a | a | 1 | 1 | a | | a | a | a | a | a | 0 | 0 | 0 | 0 | 0 | 0 | 0 | No | Yes | Yes | Yes | No | No | Yes | No | Deogaon |
| b | b | b | b | b | | b | b | b | b | b | 0 | 0 | 0 | 0 | 0 | 0 | 0 | No | Yes | Yes | No | No | No | No | No | Lalsuhnar |
| b | b | a | a | b | | b | b | b | b | b | 0 | 0 | 0 | 0 | 0 | 0 | 0 | No | Yes | Yes | No | No | No | No | No | Chhotesuhnar |
| a | a | 1 | 1 | a | | a | a | a | a | a | 0 | 0 | 0 | 0 | 0 | 0 | 0 | No | Yes | Yes | No | No | Yes | Yes | No | Garhbengal |
| b | b | 1 | 1 | b | | b | b | b | b | b | 0 | 0 | 0 | 0 | 0 | 0 | 0 | No | Yes | Yes | No | No | No | No | No | Nelwad |
| b | b | a | a | b | | b | b | b | b | b | 0 | 0 | 0 | 0 | 0 | 0 | 0 | No | Yes | Yes | Yes | No | Yes | No | No | Brehbeda |
| b | b | a | a | b | | b | b | b | b | b | 0 | 0 | 0 | 0 | 0 | 0 | 0 | No | Yes | Yes | No | No | Yes | Yes | No | Kumhali |
| b | b | a | b | b | | b | b | b | b | b | 0 | 0 | 0 | 0 | 0 | 0 | 0 | No | Yes | Yes | No | No | No | No | No | Garawand |
| b | b | a | b | b | | b | b | b | b | b | 0 | 0 | 0 | 0 | 0 | 0 | 0 | No | Yes | Yes | No | No | No | No | No | Naumunjmeta |
| b | b | b | b | b | | b | b | b | b | b | 0 | 0 | 0 | 0 | 0 | 0 | 0 | No | Yes | Yes | No | No | No | No | No | Timnar |
| c | c | c | c | c | | c | c | c | c | c | 0 | 0 | 0 | 0 | 0 | 0 | 0 | No | Yes | Yes | No | No | No | Yes | No | Nayanar |
| c | c | a | c | c | | c | c | b | c | c | 0 | 0 | 0 | 0 | 0 | 0 | 0 | No | Yes | Yes | No | No | No | No | No | Kulanar |
| c | c | a | c | c | | c | c | b | c | c | 0 | 0 | 0 | 0 | 0 | 0 | 0 | No | Yes | Yes | No | No | No | No | No | Malingnar |
| c | c | 1 | c | c | | c | c | b | c | c | 0 | 0 | 0 | 0 | 0 | 0 | 0 | No | Yes | Yes | No | No | No | No | No | Remawand |
| c | c | b | c | c | | c | c | b | c | c | 0 | 0 | 0 | 0 | 0 | 0 | 0 | No | No | Yes | No | No | Yes | Yes | No | Borawand |
| c | c | b | c | c | | c | c | b | c | c | 0 | 0 | 0 | 0 | 0 | 0 | 0 | No | Yes | Yes | No | No | No | Yes | No | Udidgaon |
| c | c | a | c | c | | c | c | b | c | c | 0 | 0 | 0 | 0 | 0 | 0 | 0 | No | Yes | Yes | No | No | No | No | No | Gohda |
| c | c | b | c | c | | c | c | b | c | c | 0 | 0 | 0 | 0 | 0 | 0 | 0 | No | Yes | Yes | No | No | No | No | No | Seoni |
| c | c | b | c | c | | c | c | b | c | c | 0 | 0 | 0 | 0 | 0 | 0 | 0 | No | Yes | Yes | No | No | No | No | No | Chandagaon |
| c | c | a | c | c | | c | c | a | c | c | 0 | 0 | 0 | 0 | 0 | 0 | 0 | No | No | Yes | No | No | No | Yes | No | Gulumkodo |
| c | c | a | a | | | c | c | b | c | c | 0 | 0 | 0 | 0 | 0 | 0 | 0 | No | Yes | Yes | No | No | No | Yes | No | Kudhargaon |
| c | c | b | c | c | | c | c | b | c | c | 0 | 0 | 0 | 0 | 0 | 0 | 0 | No | Yes | Yes | No | No | No | No | No | Matawand Bagbeda |
| c | c | 1 | c | c | | c | b | c | c | c | 0 | 0 | 0 | 0 | 0 | 0 | 0 | No | Yes | Yes | No | No | Yes | Yes | No | Bhatpal |
| c | c | c | c | c | | c | c | c | c | c | 0 | 0 | 0 | 0 | 0 | 0 | 0 | No | No | Yes | No | No | No | No | No | Sonapal |
| c | 1 | 1 | 1 | c | | c | c | | c | c | 0 | 1 | 0 | 0 | 0 | 0 | 0 | No | Yes | Yes | Yes | No | Yes | Yes | No | Benoor |

| Sr.No. | Name village | Availability of toilet & others Yes / No | | | | Communication and transport facilities (If amenities available code -Yes is given except for Village Pin Code ,If not available within the village , the distance range code viz; a for < 5 Kms, b for 5-10 Kms and c for 10+ kms of nearest place where facility is available is given). | | | | | | | | | | | | | | | | |
|--------|------------------|--|----------------------------------|---|--|---|-----------------------|--------------------------------|------------------|-------------------------|--------------------------|-----------------------|---|--------------------------|--------------------------------|------------------|---------------------|----------------|----------|---|-------------------------|--------------------------|
| | | Community toilet including bath. | Community toilet excluding bath. | Rural sanitary mart or sanitary hardware outlet available near the village. | Community bio- gas or recycle of waste for productive use. | Post office(PO) | Sub post office (SPO) | Post & Telegraph office (P&TO) | Village Pin Code | Telephones (Land lines) | Public call office (PCO) | Mobile phone coverage | Internet cafes/ Common service centre (CSC) | Private courier facility | Bus service (Public & Private) | Railway stations | Auto/Modified Autos | Taxis and Vans | Tractors | Cycle-pulled rickshaws(Manual & Machine driven) | Carts driven by animals | Sea /River ferry service |
| 1 | 2 | 47 | 48 | 49 | 50 | 51 | 52 | 53 | 54 | 55 | 56 | 57 | 58 | 59 | 60 | 61 | 62 | 63 | 64 | 65 | 66 | 67 |
| 30 | Sargipal | No | No | No | No | b | b | b | 494661 | b | b | Yes | b | b | c | c | b | Yes | Yes | | | |
| 31 | Brehbeda | No | No | No | No | b | b | b | 494661 | b | b | Yes | b | b | c | c | b | Yes | Yes | | | |
| 32 | Sonpur | No | No | No | No | c | c | c | 495116 | c | c | c | c | c | c | c | c | Yes | Yes | | | |
| 33 | Mendadongari | No | No | No | No | b | b | b | 494661 | b | b | Yes | b | b | c | c | b | b | Yes | Yes | | |
| 34 | Bamhani | No | No | No | No | b | b | b | 494661 | b | b | b | b | b | c | c | b | Yes | Yes | | | |
| 35 | Garanji | No | No | No | No | a | a | a | 494661 | a | a | a | a | a | c | c | Yes | Yes | Yes | Yes | | |
| 36 | Kasturwad | No | No | No | No | c | b | c | 494661 | c | c | c | c | c | c | c | c | b | a | | | |
| 37 | Terdul | No | No | No | No | b | a | b | 494661 | b | b | a | b | b | c | b | b | a | Yes | Yes | | |
| 38 | Deogaon | No | No | No | No | Yes | Yes | a | 494333 | a | a | Yes | a | a | Yes | c | a | a | Yes | Yes | | |
| 39 | Lalsuhnar | No | No | No | No | b | a | b | 494635 | a | b | a | b | b | c | c | b | a | Yes | Yes | | |
| 40 | Chhotesuhnar | No | No | No | No | b | a | b | 494661 | b | b | a | b | b | c | b | b | a | b | | | |
| 41 | Garhbengal | No | No | No | No | Yes | Yes | a | 494661 | a | a | Yes | a | a | Yes | c | a | a | Yes | Yes | | |
| 42 | Nelwad | No | No | No | No | b | b | b | 494661 | b | b | Yes | b | b | Yes | c | b | b | Yes | Yes | | |
| 43 | Brehbeda | No | No | No | No | b | a | b | 494661 | b | b | Yes | b | b | Yes | c | b | b | a | Yes | Yes | |
| 44 | Kumhali | No | No | No | No | b | a | b | 494661 | b | b | Yes | b | b | c | b | b | a | Yes | Yes | | |
| 45 | Garawand | No | No | No | No | b | a | b | 494661 | b | b | a | b | b | c | c | b | b | Yes | Yes | | |
| 46 | Naumunjmeta | No | No | No | No | b | a | b | 494661 | b | a | b | b | b | c | b | a | b | Yes | Yes | | |
| 47 | Timnar | No | No | No | No | b | b | b | 494661 | b | b | b | b | b | c | c | b | Yes | Yes | | | |
| 48 | Nayanar | No | No | No | No | c | a | c | 493551 | c | b | b | c | c | c | c | a | Yes | b | | | |
| 49 | Kulanar | No | No | No | No | c | a | c | 491557 | c | c | c | c | c | c | c | b | a | b | | | |
| 50 | Malingnar | No | No | No | No | c | Yes | c | 491557 | c | b | b | c | c | c | c | a | a | b | | | |
| 51 | Remawand | No | No | No | No | Yes | Yes | c | 496116 | c | b | b | c | c | c | c | a | Yes | b | | | |
| 52 | Borawand | No | No | No | No | c | b | c | 494661 | c | b | b | c | c | c | c | c | b | b | | | |
| 53 | Udidgaon | No | No | No | No | c | b | c | 494661 | b | b | b | c | c | c | c | b | Yes | b | | | |
| 54 | Gohda | No | No | No | No | c | a | c | 495113 | c | b | c | c | c | Yes | c | Yes | Yes | c | b | | |
| 55 | Seoni | No | No | No | No | c | a | c | 491557 | c | c | b | c | c | c | c | c | c | Yes | Yes | | |
| 56 | Chandagaon | No | No | No | No | c | a | c | 494661 | c | c | b | c | c | Yes | c | c | c | Yes | Yes | | |
| 57 | Gulumkodo | No | No | No | No | c | a | c | 494661 | c | a | a | c | c | Yes | c | c | Yes | c | a | | |
| 58 | Kudhargaon | No | No | No | No | c | a | c | 491557 | a | a | b | c | c | c | c | a | Yes | a | | | |
| 59 | Matawand Bagbeda | No | No | No | No | c | b | c | 494661 | c | c | b | c | c | c | c | c | Yes | Yes | | | |
| 60 | Bhatpal | No | No | No | No | c | b | c | 494223 | c | c | b | c | c | Yes | c | c | c | Yes | Yes | | |
| 61 | Sonapal | No | No | No | No | c | b | a | 494661 | c | c | b | c | c | c | c | c | c | Yes | Yes | | |
| 62 | Benoor | No | No | No | No | Yes | Yes | c | 494661 | Yes | Yes | c | c | c | Yes | c | c | c | Yes | Yes | | |

Village connected to highways,village roads, banks & credit societies (If amenities available code -Yes is given, If not available within the village , the distance range code viz; a for < 5 Kms, b for 5-10 Kms and c for 10+ kms of nearest place where facility is available is given).

Availability of miscellaneous facilities (If amenities available code -Yes is given, If not available within the village , the distance range code viz; a for < 5 Kms, b for 5-10 Kms and c for 10+ kms of nearest place where facility is available is given).

| 68 | 69 | 70 | 71 | 72 | 73 | 74 | 75 | 76 | 77 | 78 | 79 | 80 | 81 | 82 | 83 | 84 | 85 | 86 | 87 | 88 | 89 | 90 | 91 | Name village |
|-----------------------------------|--------------------------------|--|-----------------------------------|-------------|--------------|----------------------------------|--------------------------------------|----------------|---------------------------------|-----|-------------------------------|-----------------------|---------------------------------------|-------------------------|-------------|--------------------------------|---------|--|------------------------------|--|----------------------------------|---------------|---------------------------------|------------------|
| Connected to national highway(NH) | Connected to state highway(SH) | Connected to major district road (MDR) | Connected to others district road | Pucca roads | Kutcha roads | Water bounded macadam(WBM) roads | Navigable waterway (river/canal)(NW) | Footpaths (FP) | Commercial & Co-operative Banks | ATM | Agricultural Credit Societies | Self-Help Group (SHG) | Public distribution system (PDS) shop | Mandis / Regular market | Weekly Haat | Agricultural marketing society | Centres | Anganwadi Centre (Nutritional Centres) | Others (Nutritional Centres) | ASHA (Accredited Social Health Activist) | Community centre with/without TV | Sports Field, | Sports Club / Recreation Centre | |
| c | b | b | a | a | Yes | b | c | | b | b | b | Yes | b | b | b | b | Yes | Yes | Yes | b | Yes | b | Sargipal | |
| c | b | b | Yes | Yes | Yes | b | c | | b | b | b | Yes | b | b | b | b | Yes | Yes | Yes | b | b | b | Brehbeda | |
| c | c | c | c | c | Yes | c | c | | c | c | c | Yes | c | c | Yes | c | Yes | Yes | Yes | c | Yes | c | Sonpur | |
| c | b | b | b | b | Yes | b | c | | b | b | b | Yes | b | b | b | b | Yes | Yes | Yes | b | b | b | Mendadongari | |
| c | b | b | b | b | Yes | b | c | | b | b | b | Yes | b | b | b | b | Yes | Yes | Yes | b | b | b | Bamhani | |
| c | a | a | Yes | Yes | Yes | Yes | c | | a | a | a | Yes | Yes | a | a | Yes | Yes | Yes | Yes | a | Yes | a | Garanji | |
| c | b | b | b | b | Yes | Yes | c | | c | c | c | Yes | b | c | c | c | c | a | Yes | Yes | c | a | c | Kasturwad |
| c | a | a | a | a | Yes | Yes | c | | b | b | b | Yes | a | b | b | b | b | Yes | Yes | Yes | b | b | b | Terdul |
| c | Yes | Yes | Yes | Yes | Yes | Yes | c | | a | a | a | Yes | Yes | a | a | a | a | Yes | Yes | Yes | a | Yes | a | Deogaon |
| c | a | a | a | Yes | Yes | Yes | c | | b | b | b | Yes | a | b | b | b | b | Yes | Yes | Yes | b | a | b | Lalsuhnar |
| c | a | a | a | a | Yes | Yes | c | | b | b | b | Yes | a | b | b | b | b | Yes | Yes | Yes | b | a | b | Chhotesuhnar |
| c | Yes | Yes | Yes | Yes | Yes | Yes | c | | a | a | a | Yes | Yes | a | a | a | a | Yes | Yes | Yes | a | Yes | a | Garhbengal |
| c | Yes | Yes | Yes | Yes | Yes | Yes | c | | b | b | b | Yes | b | b | b | b | b | Yes | Yes | Yes | b | b | b | Nelwad |
| c | a | a | Yes | Yes | Yes | Yes | c | | b | b | b | Yes | a | b | b | b | b | a | Yes | Yes | b | a | b | Brehbeda |
| c | a | a | a | a | Yes | Yes | c | | b | b | b | Yes | a | b | b | b | b | Yes | Yes | Yes | b | Yes | b | Kumhali |
| c | b | a | a | a | Yes | Yes | c | | b | b | b | Yes | a | b | b | b | b | Yes | Yes | Yes | b | Yes | b | Garawand |
| c | a | b | a | Yes | Yes | a | c | | b | b | b | Yes | Yes | b | b | b | b | Yes | Yes | Yes | b | b | b | Naumunjmeta |
| c | a | a | a | a | Yes | Yes | c | | b | b | b | Yes | Yes | b | b | b | b | Yes | Yes | Yes | b | Yes | b | Timmar |
| c | a | c | a | a | Yes | Yes | | | c | c | c | Yes | Yes | c | a | c | c | Yes | Yes | Yes | c | c | c | Nayanar |
| c | b | c | b | b | Yes | | a | | c | c | c | Yes | a | c | a | c | c | Yes | Yes | Yes | c | c | c | Kulanar |
| c | a | c | a | a | Yes | a | | | c | c | c | Yes | a | c | a | c | c | Yes | Yes | Yes | c | c | c | Malingnar |
| c | a | c | c | c | Yes | Yes | | | c | c | c | Yes | Yes | c | Yes | c | c | Yes | Yes | Yes | c | Yes | c | Remawand |
| c | b | c | b | b | Yes | b | | | c | c | c | Yes | c | c | b | c | c | Yes | Yes | Yes | c | c | c | Borawand |
| c | b | c | b | b | Yes | b | b | | c | c | c | Yes | b | c | b | c | c | Yes | Yes | Yes | c | c | c | Udidgaon |
| c | Yes | c | c | Yes | Yes | Yes | | | c | c | c | a | c | a | c | c | c | Yes | Yes | Yes | c | c | c | Gohda |
| c | a | a | a | a | Yes | a | c | | c | c | c | Yes | a | c | b | b | c | a | Yes | Yes | c | Yes | c | Seoni |
| c | a | a | a | a | Yes | a | c | | c | c | c | Yes | Yes | c | a | b | c | Yes | Yes | Yes | c | Yes | c | Chandagaon |
| c | Yes | c | c | Yes | Yes | Yes | | | c | c | a | Yes | a | c | a | c | c | Yes | Yes | Yes | c | c | c | Gulumkodo |
| c | b | c | b | b | Yes | a | | | c | c | c | Yes | Yes | c | a | c | c | Yes | Yes | Yes | c | c | c | Kudhargaon |
| c | a | a | a | a | Yes | a | c | | c | c | c | Yes | a | Yes | b | b | c | Yes | Yes | Yes | c | Yes | c | Matawand Bagbeda |
| c | Yes | a | Yes | Yes | Yes | Yes | c | | b | c | b | Yes | Yes | c | b | b | c | Yes | Yes | Yes | c | Yes | c | Bhatpal |
| c | a | a | a | a | Yes | a | c | | c | c | c | Yes | a | c | c | c | c | Yes | Yes | Yes | c | Yes | c | Sonapal |
| c | Yes | Yes | Yes | Yes | Yes | Yes | c | | Yes | c | Yes | Yes | Yes | c | Yes | Yes | c | Yes | Yes | Yes | c | Yes | c | Benoor |

en, If not available within the village , the distance range where facility is available is given).

Availability of electricity (Yes/No)

Land Use

Nearest Town

Area under different types of l

| 1 | 2 | 92 | 93 | 94 | 95 | 96 | 97 | 98 | 99 | 100 | 101 | 102 | 103 | 104 | 105 | 106 | 107 |
|----|------------------|----|----|-----|-----|-----|-----|-----|-----|-----|-----|------------|-----|-------|-------|------|------|
| | | | | | | | | | | | | | | | | | |
| 30 | Sargipal | b | b | b | b | a | a | Yes | No | No | No | Narayanpur | b | 20.7 | 9.7 | 4.1 | 14.6 |
| 31 | Brehbeda | b | b | b | b | Yes | Yes | No | No | No | Yes | Narayanpur | b | 71.1 | 48 | 2.2 | 28 |
| 32 | Sonpur | c | c | c | c | Yes | Yes | Yes | No | No | No | Narayanpur | c | 206.5 | 42.3 | 10.2 | 24.8 |
| 33 | Mendadongari | b | b | b | b | a | b | Yes | No | No | No | Narayanpur | b | 132.1 | 11 | 8.6 | 20 |
| 34 | Bamhani | b | b | b | b | Yes | b | Yes | No | No | No | Narayanpur | b | 163.2 | 19.9 | 12.5 | 10 |
| 35 | Garanji | a | a | a | Yes | Yes | Yes | Yes | No | No | No | Narayanpur | a | 177.8 | 3.3 | 24 | 30 |
| 36 | Kasturwad | c | c | b | c | b | b | No | No | No | No | Narayanpur | c | 37 | 4.4 | 0 | 0 |
| 37 | Terdul | b | b | a | b | a | a | Yes | No | No | No | Narayanpur | b | 51.9 | 22.6 | 27.1 | 25 |
| 38 | Deogaon | a | a | Yes | a | Yes | Yes | No | No | No | Yes | Narayanpur | a | 458.1 | 57.5 | 6.2 | 30.6 |
| 39 | Lalsuhnar | b | b | a | b | a | a | Yes | No | No | No | Narayanpur | b | 85 | 52.2 | 4.4 | 27.3 |
| 40 | Chhotesuhnar | b | b | a | b | a | a | Yes | No | No | No | Narayanpur | b | 29 | 12.7 | 0 | 26.2 |
| 41 | Garhbengal | a | a | Yes | Yes | Yes | Yes | No | No | No | Yes | Narayanpur | a | 88.8 | 102.7 | 0.7 | 17.6 |
| 42 | Nelwad | b | b | b | b | Yes | b | No | No | No | Yes | Narayanpur | b | 188.7 | 30.1 | 0.4 | 8.6 |
| 43 | Brehbeda | b | b | a | b | a | a | No | No | No | Yes | Narayanpur | b | 6.5 | 23.1 | 0 | 0.4 |
| 44 | Kumhali | b | b | a | Yes | Yes | a | No | No | No | Yes | Narayanpur | b | 86.6 | 21.4 | 2.1 | 20.6 |
| 45 | Garawand | b | b | b | b | a | a | Yes | No | No | No | Narayanpur | b | 2.3 | 4.7 | 0 | 2.7 |
| 46 | Naumunjmeta | b | b | b | b | a | a | Yes | No | No | No | Narayanpur | b | 52.5 | 7 | 7.4 | 6 |
| 47 | Timnar | b | b | b | b | Yes | Yes | Yes | Yes | No | No | Narayanpur | b | 134.2 | 7.3 | 43.8 | 15 |
| 48 | Nayanar | c | c | c | Yes | Yes | Yes | Yes | No | No | No | Narayanpur | c | 26.2 | 15.2 | 17.7 | 8.4 |
| 49 | Kulanar | c | c | c | c | a | a | Yes | No | No | No | Narayanpur | c | 62.2 | 10.5 | 15.4 | 3.3 |
| 50 | Malingnar | c | c | c | c | Yes | a | Yes | No | No | No | Narayanpur | c | 105.8 | 13.6 | 12.3 | 40.1 |
| 51 | Remawand | c | c | c | Yes | Yes | Yes | Yes | No | No | No | Narayanpur | c | 9.5 | 11.5 | 7.2 | 50.5 |
| 52 | Borawand | c | c | c | c | Yes | b | Yes | No | No | No | Narayanpur | c | 474.9 | 30.8 | 2.3 | 21.4 |
| 53 | Udidgaon | c | c | c | c | Yes | b | Yes | No | No | No | Narayanpur | c | 145 | 16.4 | 81 | 15 |
| 54 | Gohda | c | c | c | c | a | a | Yes | No | No | No | Narayanpur | c | 5.2 | 10.5 | 2.3 | 9.9 |
| 55 | Seoni | c | c | c | c | Yes | a | Yes | No | No | No | Narayanpur | c | 250.1 | 12.2 | 66.8 | 15.7 |
| 56 | Chandagaon | c | c | c | c | a | a | Yes | No | No | No | Narayanpur | c | 78.6 | 1.3 | 21.1 | 0 |
| 57 | Gulmkodo | c | c | c | c | Yes | a | Yes | No | No | No | Narayanpur | c | 44.5 | 7 | 1.3 | 10.1 |
| 58 | Kudhargaon | c | c | c | c | Yes | Yes | Yes | No | No | No | Narayanpur | c | 173.4 | 33.8 | 32.5 | 17.2 |
| 59 | Matawand Bagbeda | c | c | c | c | Yes | a | Yes | No | No | No | Narayanpur | c | 170.9 | 10.8 | 33 | 16.4 |
| 60 | Bhatpal | c | c | c | c | Yes | Yes | Yes | No | No | No | Narayanpur | c | 217.8 | 53.1 | 5.2 | 58.7 |
| 61 | Sonapal | c | c | c | c | Yes | a | Yes | No | Yes | No | Narayanpur | c | 58 | 10.5 | 48.3 | 27.4 |
| 62 | Benoor | c | c | c | Yes | Yes | Yes | Yes | No | No | No | Narayanpur | c | 191.3 | 67 | 27.5 | 50 |

| Land Use | | | | | | | | | | | Name of three most important commodities manufactured | | | | | |
|--|-----------------------|---|-----------------|---------------|---------------------------|------------------------------|--|------------------------|------------------|-----------------|---|--------|--------|-------|------------------|-----------------|
| and use (in hectares rounded up to one decimal place) | | | | | | | Area irrigated by source (in hectare). | | | | First | Second | Third | | | Name of Village |
| Land Under Miscellaneous Tree Crops etc. | Culturable Waste Land | Fallow lands other than current fallows | Current Fallows | Net Area Sown | Total Irrigated Land Area | Total Un-irrigated Land Area | Canals (C) | Wells/Tube-wells(W/TW) | Tanks/Lakes(T/L) | Water Falls(WF) | Others(O) | First | Second | Third | Name of Village | |
| 108 | 109 | 110 | 111 | 112 | 113 | 114 | 115 | 116 | 117 | 118 | 119 | 120 | 121 | 122 | 2 | 1 |
| 0 | 15.7 | 1.5 | 1.3 | 75.3 | 0 | 76 | 0 | 0 | 0 | 0 | 0 | | | | Sargipal | 30 |
| 0 | 37.4 | 22.2 | 17.8 | 163.4 | 19.8 | 186.2 | 0 | 0 | 0 | 0 | 20 | | | | Brehbeda | 31 |
| 0 | 63.6 | 21.2 | 23 | 183.8 | 0 | 185.8 | 0 | 0 | 0 | 0 | 0 | | | | Sonpur | 32 |
| 0 | 68.1 | 7.8 | 11.1 | 86 | 0 | 86.3 | 0 | 0 | 0 | 0 | 0 | | | | Mendadongari | 33 |
| 0 | 71.7 | 10.1 | 10.5 | 282.5 | 0.6 | 289.6 | 0 | 0 | 0 | 0 | 0.6 | | | | Bamhani | 34 |
| 0 | 66 | 8.6 | 50.1 | 230.7 | 0 | 230.7 | 0 | 0 | 0 | 0 | 0 | | | | Garanji | 35 |
| 0 | 0 | 2.1 | 1.8 | 23 | 0 | 23 | 0 | 0 | 0 | 0 | 0 | | | | Kasturwad | 36 |
| 0 | 85.4 | 22.3 | 52.1 | 188.1 | 0 | 188.1 | 0 | 0 | 0 | 0 | 0 | | | | Terdul | 37 |
| 0 | 55.3 | 31 | 37.5 | 302.4 | 1.4 | 302.4 | 0 | 1.4 | 0 | 0 | 0 | | | | Deogaon | 38 |
| 0 | 30 | 5 | 19.2 | 79.3 | 0 | 79.3 | 0 | 0 | 0 | 0 | 0 | | | | Lalsuhnar | 39 |
| 0 | 11.6 | 10.4 | 13.3 | 80.9 | 0 | 80.9 | 0 | 0 | 0 | 0 | 0 | | | | Chhotesuhnar | 40 |
| 0 | 65.6 | 35.5 | 27.2 | 338.2 | 2.2 | 338.2 | 0 | 2.2 | 0 | 0 | 0 | | | | Garhbengal | 41 |
| 0 | 9.9 | 10.1 | 19.3 | 150.6 | 0 | 150.6 | 0 | 0 | 0 | 0 | 0 | | | | Nelwad | 42 |
| 0 | 6.1 | 12 | 17.9 | 35.7 | 1.3 | 35.7 | 0 | 0 | 0 | 0 | 1.3 | | | | Brehbeda | 43 |
| 0 | 12.8 | 6 | 2.8 | 135.9 | 0.5 | 135.9 | 0 | 0 | 0.5 | 0 | 0 | | | | Kumhali | 44 |
| 0 | 7.7 | 6.5 | 10.4 | 100.9 | 0 | 100.9 | 0 | 0 | 0 | 0 | 0 | | | | Garawand | 45 |
| 0 | 10.5 | 11 | 9 | 125.3 | 0 | 125.3 | 0 | 0 | 0 | 0 | 0 | | | | Naumunjmeta | 46 |
| 0 | 24.6 | 14.7 | 5 | 296.5 | 3.4 | 296.5 | 0 | 0 | 0 | 0 | 3.4 | | | | Timnar | 47 |
| 0 | 8.5 | 22.3 | 50 | 296.1 | 0 | 297.2 | 0 | 0 | 0 | 0 | 0 | | | | Nayanar | 48 |
| 0 | 1.8 | 6.9 | 10.1 | 290.3 | 0 | 290.3 | 0 | 0 | 0 | 0 | 0 | | | | Kulanar | 49 |
| 0 | 90.4 | 43.9 | 60.2 | 274.5 | 0 | 274.8 | 0 | 0 | 0 | 0 | 0 | | | | Malingnar | 50 |
| 0 | 148.7 | 65 | 50.2 | 235 | 0 | 235.7 | 0 | 0 | 0 | 0 | 0 | | | | Remawand | 51 |
| 0 | 39.1 | 11.2 | 20 | 263.6 | 0 | 263.6 | 0 | 0 | 0 | 0 | 0 | | | | Borawand | 52 |
| 0 | 87.1 | 25.7 | 20.9 | 282 | 0 | 282 | 0 | 0 | 0 | 0 | 0 | | | | Udidgaon | 53 |
| 0 | 33.6 | 11.2 | 22.2 | 140.4 | 0 | 140.4 | 0 | 0 | 0 | 0 | 0 | | | | Gohda | 54 |
| 0 | 28 | 23.4 | 9.5 | 299.8 | 0 | 299.8 | 0 | 0 | 0 | 0 | 0 | | | | Seoni | 55 |
| 0 | 20.8 | 6 | 3.1 | 68.2 | 0 | 68.2 | 0 | 0 | 0 | 0 | 0 | | | | Chandagaon | 56 |
| 0 | 35.7 | 3.1 | 15.3 | 92.2 | 0 | 92.2 | 0 | 0 | 0 | 0 | 0 | | | | Gulumkodo | 57 |
| 0 | 61.9 | 34.7 | 60.2 | 278.3 | 0 | 278.3 | 0 | 0 | 0 | 0 | 0 | | | | Kudhargaon | 58 |
| 0 | 65.1 | 104 | 83.6 | 406.3 | 0 | 406.3 | 0 | 0 | 0 | 0 | 0 | | | | Matawand Bagbeda | 59 |
| 0 | 96.8 | 23.7 | 25.6 | 525.1 | 0 | 417.4 | 0 | 0 | 0 | 0 | 0 | | | | Bhatpal | 60 |
| 0 | 26.6 | 29.8 | 14.8 | 474.4 | 0 | 474.4 | 0 | 0 | 0 | 0 | 0 | | | | Sonapal | 61 |
| 0 | 82 | 48.6 | 40.6 | 568 | 5 | 573.6 | 2 | 3 | 0 | 0 | 0 | | | | Benoor | 62 |

| Sr.No. | Name village | Location code no. | Total area of the village (in hectares rounded up to one decimal place) | Total population (2011 census) | Number of households (2011 census) | Number of educational amenities available. (If not available within the village , the distance range code viz; a for < 5 Kms, b for 5-10 Kms and c for 10+ kms of nearest place where facility is available is given). | | | | | | | | | | | | | | |
|--------|--------------|-------------------|--|----------------------------------|------------------------------------|--|--------------------|-------------------|----------------------|------------------------------|---|-------------------------|----------------------|---------------------------|------------------|---------------------------------|-----------------------------------|-----------------------------------|------------------|--|
| | | | | | | Pre-Primary school (PP) | Primary school (P) | Middle school (M) | Secondary School (S) | Senior Secondary school (SS) | Degree college of arts science & commerce (ASC) | Engineering college(EC) | Medical college (MC) | Management institute (MI) | Polytechnic (Pt) | Vocational training school /ITI | Non-formal training centre (NFTC) | Special school for disabled (SSD) | Others (specify) | |
| 1 | 2 | 3 | 4 | 5 | 6 | 7 | 8 | 9 | 10 | 11 | 12 | 13 | 14 | 15 | 16 | 17 | 18 | 19 | 20 | |
| 63 | Khargaon | 449709 | 304.9 | 422 | 79 | b | 2 | l | a | b | c | c | c | c | c | c | c | c | c | |
| 64 | Panigaon | 449710 | 380.7 | 229 | 38 | b | 1 | b | b | c | c | c | c | c | c | c | c | c | c | |
| 65 | Sirpur | 449711 | 246.8 | 279 | 61 | a | 1 | a | a | a | c | c | c | c | c | c | c | c | c | |
| 66 | Bhurwal | 449712 | 294 | 466 | 98 | b | 1 | a | a | b | c | c | c | c | c | c | c | c | c | |
| 67 | Bhiragaon | 449713 | 242.4 | 367 | 78 | a | 1 | a | a | a | c | c | c | c | c | c | c | c | c | |
| 68 | Bakulwahi | 449714 | 629.1 | 1190 | 253 | a | 2 | l | l | a | a | b | c | c | c | b | b | c | c | |
| 69 | Khadakagaon | 449715 | 293.9 | 347 | 61 | b | 1 | l | a | a | b | c | c | c | c | b | b | b | b | |
| 70 | Halamimumeta | 449716 | 179.1 | 332 | 55 | b | 1 | l | b | b | b | c | c | c | c | b | c | c | c | |
| 71 | Bagdongri | 449717 | 633.2 | 645 | 133 | b | 1 | l | a | a | b | c | c | c | c | b | b | b | b | |
| 72 | Belgaon | 449718 | 230.8 | 1103 | 214 | a | 2 | l | l | l | b | c | c | c | c | b | b | b | b | |
| 73 | Sitapal | 449719 | 186.4 | 236 | 52 | b | 1 | a | b | b | b | c | c | c | c | b | b | b | b | |
| 74 | Markabeda | 449720 | 427.3 | 482 | 109 | c | 1 | l | b | b | c | c | c | c | c | c | c | c | c | |
| 75 | Borgaon | 449721 | 457.2 | 315 | 64 | b | 1 | a | b | b | b | c | c | c | c | b | b | b | b | |
| 76 | Kokodi | 449722 | 368.7 | 256 | 54 | b | 1 | a | a | a | b | c | c | c | c | b | b | b | b | |
| 77 | Kukdajhor | 449723 | 663.5 | 1029 | 193 | c | 2 | l | b | b | b | c | c | c | c | b | b | b | b | |
| 78 | Kapsi | 449724 | 757.1 | 557 | 89 | c | 1 | l | a | a | c | c | c | c | c | a | c | c | c | |
| 79 | Aamgaon | 449725 | 712.5 | 428 | 92 | c | 1 | a | a | a | c | c | c | c | c | c | c | c | c | |
| 80 | Kochwahi | 449726 | 412 | 616 | 116 | b | 1 | a | a | a | b | c | c | c | c | b | b | b | b | |
| 81 | Bawadi | 449727 | 837.5 | 419 | 92 | c | 1 | l | b | b | c | c | c | c | c | c | c | c | c | |
| 82 | Mandoki | 449728 | 412.8 | 272 | 57 | c | 1 | a | a | a | c | c | c | c | c | c | c | c | c | |
| 83 | Farasgaon | 449729 | 313.6 | 670 | 92 | c | 2 | l | l | l | c | c | c | c | c | c | c | c | c | |
| 84 | Bade Jamhari | 449730 | 320.4 | 604 | 113 | b | 1 | l | b | b | b | c | c | c | c | b | b | b | b | |
| 85 | Gotajamhari | 449731 | 756.9 | 556 | 92 | c | 1 | a | b | b | c | c | c | c | c | c | c | c | c | |
| 86 | Malechur | 449732 | 183.2 | 123 | 23 | c | 1 | b | c | c | c | c | c | c | c | c | c | c | c | |
| 87 | Karmari | 449733 | 528.4 | 247 | 50 | c | 1 | c | c | c | c | c | c | c | c | c | c | c | c | |
| 88 | Moraskodo | 449734 | 422.7 | 288 | 53 | c | 1 | b | b | b | c | c | c | c | c | c | c | c | c | |
| 89 | Borand | 449735 | 600.8 | 973 | 178 | c | 1 | a | b | b | c | c | c | c | c | c | c | c | c | |
| 90 | Rengabeda | 449736 | 169.1 | 141 | 26 | c | 1 | b | c | c | c | c | c | c | c | c | c | c | c | |
| 91 | Gongla | 449737 | 162.9 | 172 | 34 | c | 1 | b | c | c | c | c | c | c | c | c | c | c | c | |
| 92 | Kodoli | 449738 | 245.1 | 265 | 50 | c | 1 | c | c | c | c | c | c | c | c | c | c | c | c | |
| 93 | Tirdul | 449739 | 216.8 | 42 | 11 | c | 1 | c | c | c | c | c | c | c | c | c | c | c | c | |
| 94 | Hikohnar | 449740 | 57.3 | 54 | 12 | b | c | c | c | c | c | c | c | c | c | c | c | c | c | |
| 95 | Gotabenoor | 449741 | 328.5 | 275 | 49 | 1 | c | c | c | c | c | c | c | c | c | c | c | c | c | |

| Number of Medical Amenities available. (If not available within the village , the distance range code viz; a for < 5 Kms, b for 5-10 Kms and c for 10+ kms of nearest place where facility is available is given). | | | | | | | | | | Number of Non-Government Medical Amenities available. | | | | | | | | Availability of drinking water - Yes / No | | | | | | Name village | | |
|--|-----------------------------|---------------------------------|--|-------------------|--------------------------|------------------------------------|----------------|--------------------------|----------------------------|---|---|---------------------------------------|--|-------------------------------------|---|---------------|--------|---|---------------------------------------|-----------|------------------------|--------|---------------|--------------|--------------------|---------------|
| Community health centre (CHC) | Primary health centre (PHC) | Primary health sub centre (PHS) | Maternity and child welfare centre (MCW) | T.B. clinic (TBC) | Hospital-allopathic (HA) | Hospital-alternative medicine (HO) | Dispensary (D) | Veterinary hospital (VH) | Mobile health clinic (MHC) | Family welfare centre (FWC) | Charitable non Govt. hospital/Nursing home. | Medical practitioner with MBBS Degree | Medical practitioner with other degree | Medical practitioner with no degree | Traditional practitioner and faith healer . | Medicine Shop | Others | Tap water (Treated/Untreated) | Well water (Covered / Uncovered well) | Hand Pump | Tube wells / Bore well | Spring | River / Canal | | Tank / Pond / Lake | Others |
| 21 | 22 | 23 | 24 | 25 | 26 | 27 | 28 | 29 | 30 | 31 | 32 | 33 | 34 | 35 | 36 | 37 | 38 | 39 | 40 | 41 | 42 | 43 | 44 | 45 | 46 | 2 |
| c | c | b | c | c | | c | c | b | c | c | 0 | 0 | 0 | 0 | 0 | 0 | 0 | No | Yes | Yes | No | No | No | Yes | No | Khargaon |
| c | c | b | c | c | | c | c | b | c | c | 0 | 0 | 0 | 0 | 0 | 0 | 0 | No | Yes | No | No | No | No | No | No | Panigaon |
| c | c | a | c | c | | c | c | a | c | c | 0 | 0 | 0 | 0 | 0 | 0 | 0 | No | Yes | Yes | No | No | No | No | No | Sirpur |
| c | c | b | l | c | | c | c | b | c | c | 0 | 0 | 0 | 0 | 0 | 0 | 0 | No | Yes | Yes | No | No | No | No | No | Bhurwal |
| c | c | a | c | c | | c | c | a | c | c | 0 | 0 | 0 | 0 | 0 | 0 | 0 | No | Yes | Yes | No | No | No | Yes | No | Bhiragaon |
| b | b | l | l | b | | b | b | b | b | b | 0 | 0 | 0 | 0 | 0 | 0 | 0 | Yes | Yes | Yes | Yes | No | Yes | Yes | No | Bakulwahi |
| b | b | a | b | b | | b | b | a | b | b | 0 | 0 | 0 | 0 | 0 | 0 | 0 | No | Yes | Yes | Yes | No | Yes | Yes | No | Khadakagaon |
| b | b | l | b | b | | b | b | b | b | b | 0 | 0 | 0 | 0 | 0 | 0 | 0 | No | Yes | Yes | No | No | No | Yes | No | Halaminunmeta |
| b | b | a | b | b | | b | b | b | b | b | 0 | 0 | 0 | 0 | 0 | 0 | 0 | No | Yes | Yes | Yes | No | Yes | Yes | No | Bagdongri |
| b | b | b | b | b | | b | b | b | b | b | 0 | 0 | 0 | 0 | 0 | 0 | 0 | Yes | Yes | Yes | No | No | Yes | Yes | No | Belgaon |
| b | b | b | b | b | | b | b | b | b | b | 0 | 0 | 0 | 0 | 0 | 0 | 0 | No | Yes | Yes | Yes | No | Yes | Yes | No | Sitapal |
| c | c | a | c | c | | c | c | b | c | c | 0 | 0 | 0 | 0 | 0 | 0 | 0 | No | Yes | Yes | No | No | Yes | Yes | No | Markabeda |
| b | b | a | b | b | | b | b | a | b | b | 0 | 0 | 0 | 0 | 0 | 0 | 0 | No | Yes | Yes | No | Yes | Yes | Yes | No | Borgaon |
| b | b | a | b | b | | b | b | b | b | b | 0 | 0 | 0 | 0 | 0 | 0 | 0 | No | Yes | Yes | Yes | Yes | Yes | Yes | No | Kokodi |
| b | b | a | b | b | | b | b | b | b | b | 0 | 0 | 0 | 0 | 0 | 0 | 0 | Yes | Yes | Yes | Yes | No | Yes | Yes | No | Kukdajhor |
| c | c | b | c | c | | c | c | a | c | c | 0 | 0 | 0 | 0 | 0 | 0 | 0 | No | Yes | Yes | No | No | No | Yes | No | Kapsi |
| c | c | a | c | c | | c | c | a | c | c | 0 | 0 | 0 | 0 | 0 | 0 | 0 | No | Yes | Yes | No | No | No | Yes | No | Aamgaon |
| b | b | a | b | b | | b | b | b | b | b | 0 | 0 | 0 | 0 | 0 | 0 | 0 | No | Yes | Yes | Yes | Yes | Yes | Yes | No | Kochwahi |
| c | c | a | c | c | | c | c | c | c | c | 0 | 0 | 0 | 0 | 0 | 0 | 0 | No | Yes | Yes | No | No | No | Yes | No | Bawadi |
| c | c | a | c | c | | c | c | a | c | c | 0 | 0 | 0 | 0 | 0 | 0 | 0 | No | Yes | Yes | No | No | No | Yes | No | Mandoki |
| c | c | l | l | c | | l | l | l | c | c | 0 | 0 | 0 | 0 | 0 | 0 | 0 | No | Yes | Yes | No | No | No | Yes | No | Farasgaon |
| b | b | l | l | b | | b | b | b | b | b | 0 | 0 | 0 | 0 | 0 | 0 | 0 | No | Yes | Yes | No | No | Yes | Yes | No | Bade Jamhari |
| c | c | b | c | c | | c | c | c | c | c | 0 | 0 | 0 | 0 | 0 | 0 | 0 | No | Yes | Yes | No | No | No | Yes | No | Gotajamhari |
| c | c | b | c | c | | c | c | c | c | c | 0 | 0 | 0 | 0 | 0 | 0 | 0 | No | No | Yes | No | No | No | No | No | Malechur |
| c | c | l | c | c | | c | c | c | c | c | 0 | 0 | 0 | 0 | 0 | 0 | 0 | No | No | Yes | No | No | No | No | No | Karmari |
| c | c | b | c | c | | c | c | c | c | c | 0 | 0 | 0 | 0 | 0 | 0 | 0 | No | No | Yes | No | No | No | Yes | No | Moraskodo |
| c | c | a | c | c | | c | c | c | c | c | 0 | 0 | 0 | 0 | 0 | 0 | 0 | No | Yes | Yes | No | No | No | Yes | No | Borand |
| c | c | b | c | c | | c | c | c | c | c | 0 | 0 | 0 | 0 | 0 | 0 | 0 | No | No | Yes | No | No | No | Yes | No | Rengabeda |
| a | a | | l | a | | a | a | a | a | c | 0 | 0 | 0 | 0 | 0 | 0 | 0 | No | No | Yes | No | No | No | Yes | No | Gongla |
| c | c | b | c | c | | c | c | c | c | c | 0 | 0 | 0 | 0 | 0 | 0 | 0 | No | No | Yes | No | No | No | No | No | Kodoli |
| c | c | b | c | c | | c | c | c | c | c | 0 | 0 | 0 | 0 | 0 | 0 | 0 | No | No | Yes | No | No | No | No | No | Tirdul |
| c | c | b | c | c | | c | c | c | c | c | 0 | 0 | 0 | 0 | 0 | 0 | 0 | No | No | Yes | No | No | No | No | No | Hikohnar |
| c | c | b | c | c | | c | c | c | c | c | 0 | 0 | 0 | 0 | 0 | 0 | 0 | No | No | Yes | No | No | No | Yes | No | Gotabenoor |

| Sr.No. | Name village | Availability of toilet & others Yes / No | | | | Communication and transport facilities (If amenities available code -Yes is given except for Village Pin Code ,If not available within the village , the distance range code viz; a for < 5 Kms, b for 5-10 Kms and c for 10+ kms of nearest place where facility is available is given). | | | | | | | | | | | | | | | | |
|--------|---------------|--|----------------------------------|---|--|---|-----------------------|--------------------------------|------------------|-------------------------|--------------------------|-----------------------|---|--------------------------|--------------------------------|------------------|---------------------|----------------|----------|---|-------------------------|--------------------------|
| | | Community toilet including bath. | Community toilet excluding bath. | Rural sanitary mart or sanitary hardware outlet available near the village. | Community bio- gas or recycle of waste for productive use. | Post office(PO) | Sub post office (SPO) | Post & Telegraph office (P&TO) | Village Pin Code | Telephones (Land lines) | Public call office (PCO) | Mobile phone coverage | Internet cafes/ Common service centre (CSC) | Private courier facility | Bus service (Public & Private) | Railway stations | Auto/Modified Autos | Taxis and Vans | Tractors | Cycle-pulled rickshaws(Manual & Machine driven) | Carts driven by animals | Sea /River ferry service |
| 1 | 2 | 47 | 48 | 49 | 50 | 51 | 52 | 53 | 54 | 55 | 56 | 57 | 58 | 59 | 60 | 61 | 62 | 63 | 64 | 65 | 66 | 67 |
| 63 | Khargaon | No | No | No | No | c | b | c | 494661 | c | c | b | c | c | | c | c | c | Yes | Yes | | |
| 64 | Panigaon | No | No | No | No | c | b | c | 494661 | c | c | b | c | c | | c | c | c | Yes | Yes | | |
| 65 | Sirpur | No | No | No | No | c | a | c | 494222 | c | c | a | c | c | | c | c | c | Yes | Yes | | |
| 66 | Bhurwal | No | No | No | No | c | b | c | 494661 | c | c | b | c | c | | c | c | c | Yes | Yes | | |
| 67 | Bhiragaon | No | No | No | No | c | a | c | 494661 | c | c | Yes | c | c | | c | c | c | Yes | b | | |
| 68 | Bakulwahi | No | No | No | No | Yes | Yes | b | 494661 | Yes | b | Yes | b | b | | c | b | b | Yes | Yes | Yes | |
| 69 | Khadakagaon | No | No | No | No | b | b | b | 494661 | b | b | Yes | b | b | | c | b | b | Yes | Yes | Yes | |
| 70 | Halamimummeta | No | No | No | No | b | b | b | 494661 | b | b | b | b | b | Yes | c | c | b | Yes | Yes | | |
| 71 | Bagdongri | No | No | No | No | b | a | b | 494347 | Yes | b | b | b | b | | c | b | b | Yes | Yes | Yes | |
| 72 | Belgaon | No | No | No | No | b | Yes | b | 494661 | Yes | b | Yes | b | b | | c | b | b | Yes | Yes | Yes | |
| 73 | Sitapal | No | No | No | No | b | b | b | 494111 | b | b | Yes | b | b | | c | b | b | Yes | Yes | Yes | |
| 74 | Markabeda | No | No | No | No | c | b | c | 494661 | c | c | c | c | c | Yes | c | c | c | c | Yes | | |
| 75 | Borgaon | No | No | No | No | b | b | b | 494226 | b | b | Yes | b | b | | c | b | b | Yes | Yes | Yes | |
| 76 | Kokodi | No | No | No | No | b | b | b | 494661 | Yes | b | Yes | b | b | | c | b | b | Yes | Yes | Yes | |
| 77 | Kukdajhor | No | No | No | No | b | b | b | 494661 | Yes | b | Yes | b | b | | c | b | b | Yes | Yes | Yes | |
| 78 | Kapsi | No | No | No | No | c | b | c | 495112 | c | c | c | c | c | Yes | c | c | c | c | b | | |
| 79 | Aamgaon | No | No | No | No | c | a | c | 495112 | c | c | c | c | c | Yes | c | c | c | a | Yes | | |
| 80 | Kochwahi | No | No | No | No | b | a | b | 494661 | a | b | Yes | b | b | | b | b | b | Yes | Yes | Yes | |
| 81 | Bawadi | No | No | No | No | c | b | c | 494661 | c | c | c | c | c | | c | c | c | a | a | | |
| 82 | Mandoki | No | No | No | No | c | a | c | 495112 | c | c | c | c | c | | c | c | c | a | a | | |
| 83 | Farasgaon | No | No | No | No | Yes | Yes | c | 494228 | c | c | c | c | c | Yes | c | c | c | Yes | Yes | | |
| 84 | Bade Jamhari | No | No | No | No | b | b | b | 494661 | b | b | Yes | b | b | | c | b | b | Yes | Yes | Yes | |
| 85 | Gotajamhari | No | No | No | No | c | b | c | 494661 | c | c | b | c | c | | c | c | c | b | b | | |
| 86 | Malechur | No | No | No | No | c | c | c | 494777 | c | c | c | c | c | | c | c | c | Yes | c | | |
| 87 | Karmari | No | No | No | No | c | c | c | 494661 | c | c | c | c | c | | c | c | c | c | c | | |
| 88 | Moraskodo | No | No | No | No | c | b | c | 494661 | c | c | c | c | c | | c | c | c | b | b | | |
| 89 | Borand | No | No | No | No | c | b | c | 494347 | c | b | b | c | c | | c | c | c | c | b | | |
| 90 | Rengabeda | No | No | No | No | c | c | c | 494661 | c | c | c | c | c | | c | c | c | c | c | | |
| 91 | Gongla | No | No | No | No | a | Yes | a | 494444 | a | a | Yes | a | a | Yes | c | a | a | Yes | Yes | | |
| 92 | Kodoli | No | No | No | No | c | c | c | 494441 | c | c | c | c | c | | c | c | c | c | b | | |
| 93 | Tirdul | No | No | No | No | c | c | c | 494661 | c | c | c | c | c | | c | c | c | c | b | | |
| 94 | Hikohnar | No | No | No | No | c | c | c | 494661 | c | c | c | c | c | | c | c | c | c | b | | |
| 95 | Gotabenoor | No | No | No | No | c | c | c | 494661 | c | c | c | c | c | | c | c | c | c | c | | |

Village connected to highways,village roads, banks & credit societies (If amenities available code -Yes is given, If not available within the village , the distance range code viz; a for < 5 Kms, b for 5-10 Kms and c for 10+ kms of nearest place where facility is available is given).

Availability of miscellaneous facilities (If amenities available code -Yes is given, If not available within the village , the distance range code viz; a for < 5 Kms, b for 5-10 Kms and c for 10+ kms of nearest place where facility is available is given).

| 68 | 69 | 70 | 71 | 72 | 73 | 74 | 75 | 76 | 77 | 78 | 79 | 80 | 81 | 82 | 83 | 84 | 85 | 86 | 87 | 88 | 89 | 90 | 91 | Name village |
|-----------------------------------|--------------------------------|--|-----------------------------------|-------------|--------------|----------------------------------|--------------------------------------|----------------|---------------------------------|-----|-------------------------------|-----------------------|---------------------------------------|-------------------------|-------------|--------------------------------|---------|--|------------------------------|--|----------------------------------|---------------|---------------------------------|---------------|
| Connected to national highway(NH) | Connected to state highway(SH) | Connected to major district road (MDR) | Connected to others district road | Pucca roads | Kutcha roads | Water bounded macadam(WBM) roads | Navigable waterway (river/canal)(NW) | Footpaths (FP) | Commercial & Co-operative Banks | ATM | Agricultural Credit Societies | Self-Help Group (SHG) | Public distribution system (PDS) shop | Mandis / Regular market | Weekly Haat | Agricultural marketing society | Centres | Anganwadi Centre (Nutritional Centres) | Others (Nutritional Centres) | ASHA (Accredited Social Health Activist) | Community centre with/without TV | Sports Field, | Sports Club / Recreation Centre | |
| c | a | a | a | a | Yes | a | c | | b | c | c | Yes | a | c | b | b | c | c | Yes | Yes | c | c | Yes | Khargaon |
| c | b | b | b | b | Yes | b | c | | b | c | b | Yes | b | b | b | b | c | Yes | Yes | b | c | Yes | c | Panigaon |
| c | a | a | a | a | Yes | a | c | | a | c | a | Yes | a | c | a | a | c | Yes | Yes | Yes | c | Yes | c | Sirpur |
| c | c | a | a | a | Yes | a | c | | c | c | b | Yes | a | c | b | b | c | c | Yes | Yes | c | Yes | c | Bhurwal |
| c | a | a | a | a | Yes | a | c | | a | c | a | Yes | a | c | a | a | c | Yes | Yes | Yes | c | Yes | c | Bhiragaon |
| c | b | b | b | b | Yes | Yes | Yes | | b | b | b | Yes | Yes | b | Yes | b | b | Yes | Yes | Yes | b | Yes | b | Bakulwahi |
| c | b | b | b | b | Yes | b | c | | b | b | b | Yes | a | b | b | b | b | Yes | Yes | Yes | b | Yes | b | Khadakagaon |
| c | Yes | b | b | b | Yes | b | c | | b | b | b | Yes | Yes | b | b | b | b | Yes | Yes | Yes | b | Yes | b | Halamimunmeta |
| c | b | b | b | b | Yes | b | c | | b | b | b | Yes | Yes | b | b | b | b | Yes | Yes | Yes | b | Yes | b | Bagdongri |
| c | b | b | b | b | Yes | Yes | c | | b | b | b | Yes | Yes | b | b | b | b | Yes | Yes | Yes | b | Yes | b | Belgaon |
| c | b | b | b | b | Yes | Yes | c | | b | b | b | Yes | a | b | b | b | b | Yes | Yes | b | b | Yes | b | Sitapal |
| c | Yes | c | c | Yes | Yes | a | c | | c | c | c | Yes | a | c | b | c | c | c | Yes | Yes | c | Yes | c | Markabeda |
| c | b | b | b | b | Yes | b | c | | b | b | b | Yes | a | b | b | b | b | Yes | Yes | Yes | b | b | b | Borgaon |
| c | b | b | b | b | Yes | b | c | | b | b | b | Yes | a | b | b | b | b | Yes | Yes | Yes | b | a | b | Kokodi |
| c | b | b | b | b | Yes | Yes | c | | b | b | b | Yes | Yes | b | a | b | b | Yes | Yes | Yes | b | b | Yes | Kukdajhor |
| c | Yes | c | c | Yes | Yes | b | c | | c | c | c | Yes | b | c | a | c | c | Yes | Yes | Yes | c | Yes | c | Kapsi |
| c | Yes | c | c | c | Yes | a | c | | c | c | c | Yes | a | c | a | c | c | Yes | Yes | Yes | c | Yes | c | Aamgaon |
| c | b | b | a | a | Yes | b | c | | b | b | b | Yes | a | b | b | b | b | Yes | Yes | Yes | b | Yes | b | Kochwahi |
| c | a | c | c | c | Yes | a | c | | c | c | c | Yes | a | c | b | c | c | Yes | Yes | Yes | c | Yes | c | Bawadi |
| c | a | c | c | c | Yes | a | c | | c | c | c | Yes | a | c | a | c | c | Yes | Yes | Yes | c | Yes | c | Mandoki |
| c | Yes | c | c | Yes | Yes | Yes | c | | c | c | c | Yes | Yes | c | a | c | c | Yes | Yes | Yes | c | Yes | c | Farasgaon |
| c | b | b | b | b | Yes | b | c | | b | b | b | Yes | Yes | b | b | b | b | Yes | Yes | Yes | b | Yes | b | Bade Jamhari |
| c | c | c | b | b | Yes | b | c | | c | c | c | Yes | a | c | c | c | c | Yes | Yes | Yes | c | Yes | c | Gotajamhari |
| c | b | c | b | b | Yes | c | c | | c | c | c | Yes | b | c | c | c | c | c | Yes | Yes | c | Yes | c | Malechur |
| c | c | c | c | c | Yes | c | c | | c | c | c | Yes | b | c | b | c | c | Yes | Yes | b | c | Yes | c | Karmari |
| c | c | c | c | c | Yes | b | c | | c | c | c | Yes | b | c | b | c | c | Yes | Yes | Yes | c | Yes | c | Moraskodo |
| c | c | c | c | c | Yes | b | c | | c | c | c | Yes | Yes | c | c | c | c | Yes | Yes | Yes | c | Yes | c | Borand |
| c | c | c | c | c | Yes | c | c | | c | c | c | Yes | a | c | c | c | c | Yes | Yes | Yes | c | a | c | Rengabeda |
| c | Yes | Yes | Yes | | Yes | Yes | c | | a | a | a | Yes | b | Yes | c | c | c | b | Yes | b | a | a | a | Gongla |
| c | c | c | c | c | Yes | c | c | | c | c | c | Yes | b | c | c | c | c | Yes | Yes | b | c | b | c | Kodoli |
| c | c | c | c | c | Yes | c | c | | c | c | c | b | b | c | c | c | c | b | Yes | b | c | b | c | Tirdul |
| c | c | c | c | c | Yes | c | c | | c | c | c | a | b | c | c | c | c | b | Yes | b | c | b | c | Hikohnar |
| c | c | c | c | c | Yes | c | c | | c | c | c | Yes | a | c | c | c | c | Yes | Yes | Yes | c | Yes | c | Gotabenoor |

en, If not available within the village , the distance range where facility is available is given).

Availability of electricity (Yes/No)

Land Use

Nearest Town

Area under different types of l

| 1 | 2 | 92 | 93 | 94 | 95 | 96 | 97 | 98 | 99 | 100 | 101 | 102 | 103 | 104 | 105 | 106 | 107 |
|----|---------------|----|----|----|-----|-----|-----|-----|----|-----|-----|------------|-----|-------|------|------|------|
| | | | | | | | | | | | | | | | | | |
| 63 | Khargaon | c | c | c | c | a | a | Yes | No | No | No | Narayanpur | c | 61.2 | 14.2 | 18.7 | 18.3 |
| 64 | Panigaon | c | c | c | c | b | a | Yes | No | No | No | Narayanpur | c | 150 | 37.8 | 12.1 | 10 |
| 65 | Sirpur | c | c | c | c | a | a | Yes | No | No | No | Narayanpur | c | 40.1 | 1.4 | 34.5 | 10 |
| 66 | Bhurwal | c | c | c | c | a | a | Yes | No | No | No | Narayanpur | c | 10 | 8.2 | 14.5 | 17.8 |
| 67 | Bhiragaon | c | c | c | c | a | a | Yes | No | No | No | Narayanpur | c | 0 | 7.2 | 2 | 33 |
| 68 | Bakulwahi | b | b | b | Yes | Yes | Yes | No | No | No | Yes | Narayanpur | b | 43 | 40.7 | 0.8 | 12 |
| 69 | Khadakagaon | b | b | b | b | Yes | a | No | No | No | Yes | Narayanpur | b | 41.7 | 28.2 | 0 | 11 |
| 70 | Halamimunmeta | b | b | b | Yes | Yes | Yes | No | No | No | Yes | Narayanpur | b | 31.6 | 13.6 | 0 | 4 |
| 71 | Bagdongri | b | b | b | b | Yes | Yes | No | No | No | Yes | Narayanpur | b | 128.1 | 19 | 0 | 27.6 |
| 72 | Belgaon | b | b | b | Yes | Yes | Yes | No | No | No | Yes | Narayanpur | b | 31.2 | 38.1 | 0 | 7 |
| 73 | Sitapal | b | b | b | b | b | a | No | No | No | Yes | Narayanpur | b | 10.9 | 17.8 | 0 | 6 |
| 74 | Markabeda | c | c | c | c | a | a | No | No | No | Yes | Narayanpur | c | 89.6 | 22.9 | 13.5 | 5 |
| 75 | Borgaon | b | b | b | b | a | a | No | No | No | Yes | Narayanpur | b | 45.3 | 23.3 | 0.5 | 45 |
| 76 | Kokodi | b | b | b | b | a | a | No | No | No | Yes | Narayanpur | b | 156.4 | 15.8 | 0 | 7 |
| 77 | Kukdajhor | b | b | b | b | Yes | Yes | No | No | No | Yes | Narayanpur | b | 21.6 | 52.5 | 0.2 | 33 |
| 78 | Kapsi | c | c | c | Yes | Yes | b | No | No | No | Yes | Narayanpur | c | 195.5 | 16.8 | 64.4 | 50 |
| 79 | Aamgaon | c | c | c | c | a | a | No | No | No | Yes | Narayanpur | c | 222.5 | 8.6 | 49.6 | 20 |
| 80 | Kochwahi | b | b | b | Yes | Yes | a | No | No | No | Yes | Narayanpur | b | 5.8 | 11.6 | 28.4 | 2 |
| 81 | Bawadi | c | c | c | c | a | a | No | No | No | Yes | Narayanpur | c | 26.9 | 16.8 | 0 | 141 |
| 82 | Mandoki | c | c | c | c | a | a | No | No | No | Yes | Narayanpur | c | 88 | 3.8 | 17.6 | 10 |
| 83 | Farasgaon | c | c | c | Yes | Yes | Yes | No | No | No | Yes | Narayanpur | c | 30.6 | 9.9 | 6.4 | 2 |
| 84 | Bade Jamhari | b | b | b | b | Yes | Yes | No | No | No | Yes | Narayanpur | b | 8.9 | 5.2 | 12 | 2.5 |
| 85 | Gotajamhari | c | c | c | c | Yes | a | No | No | No | Yes | Narayanpur | c | 144.5 | 19.4 | 0 | 41 |
| 86 | Malechur | c | c | c | c | b | b | Yes | No | No | No | Narayanpur | c | 84 | 3.6 | 1.2 | 1 |
| 87 | Karmari | c | c | c | c | Yes | Yes | Yes | No | No | No | Narayanpur | c | 215.6 | 12.7 | 33.8 | 7 |
| 88 | Moraskodo | c | c | c | c | b | b | Yes | No | No | No | Narayanpur | c | 125.4 | 6.6 | 53.6 | 1 |
| 89 | Borand | c | c | c | c | Yes | Yes | No | No | No | Yes | Narayanpur | c | 93.6 | 27.7 | 0 | 21 |
| 90 | Rengabeda | c | c | c | c | a | a | No | No | No | No | Narayanpur | c | 90.2 | 3.1 | 0.8 | 24 |
| 91 | Gongla | a | a | c | a | b | b | Yes | No | No | No | Narayanpur | a | 0 | 0 | 0 | 19.5 |
| 92 | Kodoli | c | c | c | c | a | a | No | No | No | No | Narayanpur | c | 93.6 | 2.3 | 0.8 | 7 |
| 93 | Tirdul | c | c | c | c | b | b | No | No | No | No | Narayanpur | c | 126.9 | 1.8 | 5.1 | 23 |
| 94 | Hikohnar | c | c | c | c | b | b | No | No | No | No | Narayanpur | c | 26.7 | 0 | 0 | 1 |
| 95 | Gotabenoor | c | c | c | c | Yes | b | Yes | No | No | No | Narayanpur | c | 111.4 | 5 | 0 | 20 |

| Land Use | | | | | | | | | | | Name of three most important commodities manufactured | | | | Serial Number | |
|--|-----------------------|---|-----------------|---------------|---------------------------|--|--------------|------------------------|------------------|-----------------|---|--------|--------|-------|-----------------|---------------|
| and use (in hectares rounded up to one decimal place) | | | | | | Area irrigated by source (in hectare). | | | | | First | Second | Third | | | |
| Land Under Miscellaneous Tree Crops etc. | Culturable Waste Land | Fallow lands other than current fallows | Current Fallows | Net Area Sown | Total Irrigated Land Area | Total Un-irrigated Land Area | Canals (C) | Wells/Tube-wells(W/TW) | Tanks/Lakes(T/L) | Water Falls(WF) | Others(O) | First | Second | Third | Name of Village | Serial Number |
| 108 | 109 | 110 | 111 | 112 | 113 | 114 | 115 | 116 | 117 | 118 | 119 | 120 | 121 | 122 | 2 | 1 |
| 0 | 12.5 | 7.3 | 2.2 | 170.4 | 0 | 150.7 | 0 | 0 | 0 | 0 | 0 | | | | Khargaon | 63 |
| 0 | 25.7 | 11.4 | 14 | 119.6 | 0 | 119.6 | 0 | 0 | 0 | 0 | 0 | | | | Panigaon | 64 |
| 0 | 17.4 | 4.4 | 11.8 | 127.2 | 0 | 127.9 | 0 | 0 | 0 | 0 | 0 | | | | Sirpur | 65 |
| 0 | 13.6 | 16.8 | 6.8 | 206.3 | 0 | 199.4 | 0 | 0 | 0 | 0 | 0 | | | | Bhurwal | 66 |
| 0 | 34.7 | 1.5 | 2 | 162 | 0 | 162.6 | 0 | 0 | 0 | 0 | 0 | | | | Bhiragaon | 67 |
| 0 | 88.8 | 38 | 31.3 | 374.5 | 25 | 374.5 | 0 | 0 | 25 | 0 | 0 | | | | Bakulwahi | 68 |
| 0 | 18.3 | 18.1 | 12.4 | 164.1 | 0 | 164.1 | 0 | 0 | 0 | 0 | 0 | | | | Khadakagaon | 69 |
| 0 | 17 | 3.7 | 15.3 | 93.9 | 0 | 93.9 | 0 | 0 | 0 | 0 | 0 | | | | Halamimunmeta | 70 |
| 0 | 74.3 | 17.2 | 5.4 | 361.7 | 0 | 373.8 | 0 | 0 | 0 | 0 | 0 | | | | Bagdongri | 71 |
| 0 | 8.5 | 5.4 | 2 | 138.6 | 0 | 138.8 | 0 | 0 | 0 | 0 | 0 | | | | Belgaon | 72 |
| 0 | 13.1 | 13.1 | 41.5 | 84.1 | 0 | 84.3 | 0 | 0 | 0 | 0 | 0 | | | | Sitapal | 73 |
| 0 | 18.6 | 25.1 | 37 | 215.6 | 0 | 215.6 | 0 | 0 | 0 | 0 | 0 | Mats | Basket | Broom | Markabeda | 74 |
| 0 | 114.3 | 17.9 | 25.3 | 185.6 | 0 | 185.9 | 0 | 0 | 0 | 0 | 0 | | | | Borgaon | 75 |
| 0 | 33.8 | 12.1 | 7.8 | 135.7 | 0 | 136.2 | 0 | 0 | 0 | 0 | 0 | | | | Kokodi | 76 |
| 0 | 56.6 | 32.6 | 77.5 | 389.4 | 0 | 391.9 | 0 | 0 | 0 | 0 | 0 | | | | Kukdajhor | 77 |
| 0 | 73.7 | 66.2 | 57 | 233.4 | 0 | 234.5 | 0 | 0 | 0 | 0 | 0 | | | | Kapsi | 78 |
| 0 | 51.1 | 19 | 51 | 290.6 | 0 | 292.3 | 0 | 0 | 0 | 0 | 0 | | | | Aamgaon | 79 |
| 0 | 7.4 | 39.5 | 28.1 | 289.2 | 0 | 295.7 | 0 | 0 | 0 | 0 | 0 | | | | Kochwahi | 80 |
| 0 | 396 | 25 | 41.6 | 190.2 | 0 | 390.5 | 0 | 0 | 0 | 0 | 0 | | | | Bawadi | 81 |
| 0 | 28.4 | 17 | 14.2 | 233.8 | 0 | 233.8 | 0 | 0 | 0 | 0 | 0 | | | | Mandoki | 82 |
| 0 | 13.4 | 30 | 22 | 199.2 | 0 | 200.1 | 0 | 0 | 0 | 0 | 0 | | | | Farasgaon | 83 |
| 0 | 32 | 26.3 | 15.2 | 218.3 | 0 | 227.1 | 0 | 0 | 0 | 0 | 0 | | | | Bade Jamhari | 84 |
| 0 | 96.5 | 20.1 | 35 | 400.3 | 0 | 404.6 | 0 | 0 | 0 | 0 | 0 | | | | Gotajamhari | 85 |
| 0 | 6.8 | 1.7 | 2.1 | 82.8 | 0 | 84.8 | 0 | 0 | 0 | 0 | 0 | | | | Malechur | 86 |
| 15.4 | 10 | 24 | 209.9 | 0 | 0 | 209.7 | 0 | 0 | 0 | 0 | 0 | | | | Karmari | 87 |
| 0 | 197 | 3.5 | 1.9 | 33.6 | 0 | 202.5 | 0 | 0 | 0 | 0 | 0 | | | | Moraskodo | 88 |
| 0 | 37.1 | 15 | 42.3 | 364.2 | 0 | 368.2 | 0 | 0 | 0 | 0 | 0 | | | | Borand | 89 |
| 0 | 12 | 3.5 | 1.9 | 33.6 | 0 | 33.6 | 0 | 0 | 0 | 0 | 0 | | | | Rengabeda | 90 |
| 0 | 70.8 | 0 | 0 | 72.6 | 0 | 72.6 | 0 | 0 | 0 | 0 | 0 | | | | Gongla | 91 |
| 0 | 10.6 | 2.3 | 3.9 | 124.7 | 0 | 126.5 | 0 | 0 | 0 | 0 | 0 | | | | Kodoli | 92 |
| 0 | 33.2 | 0 | 0 | 26.8 | 0 | 26.8 | 0 | 0 | 0 | 0 | 0 | | | | Tirdul | 93 |
| 0 | 4.8 | 0.5 | 0 | 24.3 | 0 | 24.3 | 0 | 0 | 0 | 0 | 0 | | | | Hikohnar | 94 |
| 0 | 36 | 10 | 26.8 | 119.3 | 0 | 121.3 | 0 | 0 | 0 | 0 | 0 | | | | Gotabenoor | 95 |

| Sr.No. | Name village | Location code no. | Total area of the village (in hectares rounded up to one decimal place) | Total population (2011 census) | Number of households (2011 census) | Number of educational amenities available. (If not available within the village , the distance range code viz; a for < 5 Kms, b for 5-10 Kms and c for 10+ kms of nearest place where facility is available is given). | | | | | | | | | | | | | | |
|--------|--------------|-------------------|--|----------------------------------|------------------------------------|--|--------------------|-------------------|----------------------|------------------------------|---|-------------------------|----------------------|---------------------------|------------------|---------------------------------|-----------------------------------|-----------------------------------|------------------|--|
| | | | | | | Pre-Primary school (PP) | Primary school (P) | Middle school (M) | Secondary School (S) | Senior Secondary school (SS) | Degree college of arts science & commerce (ASC) | Engineering college(EC) | Medical college (MC) | Management institute (MI) | Polytechnic (Pt) | Vocational training school /ITI | Non-formal training centre (NFTC) | Special school for disabled (SSD) | Others (specify) | |
| 1 | 2 | 3 | 4 | 5 | 6 | 7 | 8 | 9 | 10 | 11 | 12 | 13 | 14 | 15 | 16 | 17 | 18 | 19 | 20 | |
| 96 | Gumiyapal | 449742 | 63.5 | 64 | 15 | c | 1 | c | c | c | c | c | c | c | c | c | c | c | c | |
| 97 | Paralbhat | 449743 | 177.4 | 55 | 13 | c | 1 | c | c | c | c | c | c | c | c | c | c | c | c | |
| 98 | Ekodi | 449744 | 116.7 | 53 | 10 | c | a | c | c | c | c | c | c | c | c | c | c | c | c | |
| 99 | Kurusnar | 449745 | 217.5 | 75 | 16 | c | 1 | c | c | c | c | c | c | c | c | c | c | c | c | |
| 100 | Dhuta | 449746 | 12.6 | 62 | 13 | | | c | c | c | c | c | c | c | c | c | c | c | c | |
| 101 | Tadonar | 449747 | 134.5 | 118 | 21 | c | 1 | c | c | c | c | c | c | c | c | c | c | c | c | |
| 102 | Edangpal | 449748 | 359.1 | 38 | 13 | c | 1 | b | b | b | c | c | c | c | c | c | c | c | c | |
| 103 | Matla | 449749 | 396.1 | 311 | 67 | b | 1 | b | b | b | c | c | c | c | c | c | c | c | c | |
| 104 | Netanar | 449750 | 615.6 | 638 | 109 | b | 1 | b | b | b | c | c | c | c | c | c | c | c | c | |
| 105 | Kadhagaon | 449751 | 418.8 | 325 | 64 | c | 1 | a | a | a | c | c | c | c | c | c | c | c | c | |
| 106 | Turtha | 449752 | 370.4 | 362 | 63 | b | 1 | b | b | b | c | c | c | c | c | c | c | c | c | |
| 107 | Bedmakot | 449753 | 320 | 299 | 54 | c | 1 | a | a | a | c | c | c | c | c | c | c | c | c | |
| 108 | Koliyari | 449754 | 575.2 | 591 | 113 | a | 1 | a | a | a | c | c | c | c | c | c | c | c | c | |
| 109 | Mundpal | 449755 | 331.3 | 260 | 56 | c | 2 | a | a | a | c | c | c | c | c | c | c | c | c | |
| 110 | Dandwan | 449756 | 464 | 413 | 94 | c | 1 | l | b | c | c | c | c | c | c | c | c | c | c | |
| 111 | Korenda | 449757 | 731.6 | 897 | 169 | b | 1 | b | b | b | c | c | c | c | c | c | c | c | c | |
| 112 | Kalepal | 449758 | 337 | 182 | 33 | c | 1 | a | b | c | c | c | c | c | c | c | c | c | c | |
| 113 | Aadpal | 449759 | 528.5 | 352 | 66 | c | 1 | a | b | c | c | c | c | c | c | c | c | c | c | |
| 114 | Bagjhar | 449760 | 576.2 | 573 | 108 | c | 1 | a | b | c | c | c | c | c | c | c | c | c | c | |
| 115 | Jhara | 449761 | 214 | 240 | 40 | b | 1 | a | b | b | c | c | c | c | c | c | c | c | c | |
| 116 | Chhinari | 449762 | 891.1 | 730 | 136 | c | 2 | | b | c | c | c | c | c | c | c | c | c | c | |
| 117 | Kondahur | 449763 | 255.4 | 126 | 24 | c | 1 | | b | b | c | c | c | c | c | c | c | c | c | |
| 118 | Kosalnar | 449764 | 746.7 | 578 | 113 | a | 3 | a | a | c | c | c | c | c | c | c | c | c | c | |
| 119 | Kongera | 449765 | 767.9 | 1037 | 183 | b | 4 | l | b | b | c | c | c | c | c | c | c | c | c | |
| 120 | Pharasgaon | 449766 | 391.9 | 243 | 44 | c | 1 | c | c | c | c | c | c | c | c | c | c | c | c | |
| 121 | Mahimagawadi | 449767 | 1538.7 | 2288 | 491 | l | 4 | l | l | c | c | c | c | c | c | c | c | c | c | |
| 122 | Dhodai | 449768 | 772.6 | 1705 | 353 | l | 5 | l | l | b | c | c | c | c | c | c | c | c | c | |
| 123 | Toynar | 449769 | 832 | 511 | 114 | b | 2 | b | b | b | c | c | c | c | c | c | c | c | c | |
| 124 | Dudmi | 449770 | 377.3 | 298 | 62 | a | 1 | a | a | c | c | c | c | c | c | c | c | c | c | |
| 125 | Palli | 449771 | 535 | 368 | 79 | c | 1 | a | a | b | c | c | c | c | c | c | c | c | c | |
| 126 | Banspal | 449772 | 436.6 | 220 | 38 | a | 1 | a | a | c | c | c | c | c | c | c | c | c | c | |
| 127 | Botha | 449773 | 390.9 | 558 | 105 | b | 2 | b | b | c | c | c | c | c | c | c | c | c | c | |
| 128 | Parpa | 449774 | 202.4 | 56 | 12 | c | a | c | c | c | c | c | c | c | c | c | c | c | c | |

| Number of Medical Amenities available. (If not available within the village , the distance range code viz; a for < 5 Kms, b for 5-10 Kms and c for 10+ kms of nearest place where facility is available is given). | | | | | | | | | | | Number of Non-Government Medical Amenities available. | | | | Availability of drinking water - Yes / No | | | | | | Name village | | | | | |
|--|-----------------------------|---------------------------------|---|-------------------|--------------------------|------------------------------------|----------------|--------------------------|----------------------------|-----------------------------|---|---------------------------------------|--|-------------------------------------|---|---------------|--------|-------------------------------|---------------------------------------|-----------|--------------|------------------------|--------|---------------|--------------------|--------------|
| Community health centre (CHC) | Primary health centre (PHC) | Primary health sub centre (PHS) | Maternity and child welfare centre (MCWC) | T.B. clinic (TBC) | Hospital-allopathic (HA) | Hospital-alternative medicine (HO) | Dispensary (D) | Veterinary hospital (VH) | Mobile health clinic (MHC) | Family welfare centre (FWC) | Charitable non Govt. hospital/Nursing home. | Medical practitioner with MBBS Degree | Medical practitioner with other degree | Medical practitioner with no degree | Traditional practitioner and faith healer . | Medicine Shop | Others | Tap water (Treated/Untreated) | Well water (Covered / Uncovered well) | Hand Pump | | Tube wells / Bore well | Spring | River / Canal | Tank / Pond / Lake | Others |
| 21 | c | c | b | c | c | c | c | c | c | c | 0 | 0 | 0 | 0 | 0 | 0 | 0 | No | No | Yes | No | No | No | No | No | Gumiyapal |
| 22 | c | c | b | c | c | c | c | c | c | c | 0 | 0 | 0 | 0 | 0 | 0 | 0 | No | No | Yes | No | No | No | No | No | Paralbhat |
| 23 | c | c | b | c | c | c | c | c | c | c | 0 | 0 | 0 | 0 | 0 | 0 | 0 | No | No | Yes | No | No | No | No | No | Ekodi |
| 24 | c | c | b | c | c | c | c | c | c | c | 0 | 0 | 0 | 0 | 0 | 0 | 0 | No | No | Yes | No | No | No | No | No | Kurusnar |
| 25 | c | c | b | c | c | c | c | c | c | c | 0 | 0 | 0 | 0 | 0 | 0 | 0 | No | Yes | Yes | No | No | No | No | No | Dhuta |
| 26 | c | c | c | c | c | c | c | c | c | c | 0 | 0 | 0 | 0 | 0 | 0 | 0 | No | No | Yes | No | No | No | No | No | Tadonar |
| 27 | c | c | b | c | c | c | b | c | c | c | 0 | 0 | 0 | 0 | 0 | 0 | 0 | No | No | Yes | No | No | No | No | No | Edangpal |
| 28 | c | c | b | c | c | c | b | c | c | c | 0 | 0 | 0 | 0 | 0 | 0 | 0 | No | No | Yes | No | No | No | No | No | Matla |
| 29 | c | c | b | c | c | c | c | b | c | c | 0 | 0 | 0 | 0 | 0 | 0 | 0 | No | Yes | Yes | No | No | No | No | No | Netanar |
| 30 | c | c | a | c | c | c | c | a | c | c | 0 | 0 | 0 | 0 | 0 | 0 | 0 | No | No | Yes | No | No | No | Yes | No | Kadhagaon |
| 31 | c | c | b | c | c | c | b | c | c | c | 0 | 0 | 0 | 0 | 0 | 0 | 0 | No | Yes | Yes | No | No | No | No | No | Turtha |
| 32 | c | c | a | c | c | c | c | a | c | c | 0 | 0 | 0 | 0 | 0 | 0 | 0 | No | Yes | Yes | No | No | No | Yes | No | Bedmakot |
| 33 | c | c | b | c | c | c | c | b | c | c | 0 | 0 | 0 | 0 | 0 | 0 | 0 | No | Yes | Yes | No | No | No | No | No | Koliyari |
| 34 | c | c | a | c | c | c | c | a | c | c | 0 | 0 | 0 | 0 | 0 | 0 | 0 | No | No | Yes | No | No | No | Yes | No | Mundpal |
| 35 | c | b | l | c | c | c | b | c | c | c | 0 | 0 | 0 | 0 | 0 | 0 | 0 | No | Yes | Yes | No | No | No | Yes | No | Dandwan |
| 36 | c | c | l | c | c | c | b | c | c | c | 0 | 0 | 0 | 0 | 0 | 0 | 0 | No | Yes | Yes | No | No | No | No | No | Korenda |
| 37 | c | b | a | c | c | c | c | b | c | c | 0 | 0 | 0 | 0 | 0 | 0 | 0 | No | Yes | Yes | No | No | No | Yes | No | Kalepal |
| 38 | c | b | a | a | c | c | c | b | c | c | 0 | 0 | 0 | 0 | 0 | 0 | 0 | No | Yes | Yes | No | No | No | No | No | Aadpal |
| 39 | c | b | a | c | c | c | c | b | c | c | 0 | 0 | 0 | 0 | 0 | 0 | 0 | No | Yes | Yes | No | No | No | Yes | No | Bagjhar |
| 40 | c | c | b | c | c | c | c | b | c | c | 0 | 0 | 0 | 0 | 0 | 0 | 0 | No | Yes | Yes | No | No | No | Yes | No | Jhara |
| 41 | c | c | b | c | c | c | c | b | c | c | 0 | 0 | 0 | 0 | 0 | 0 | 0 | No | Yes | Yes | No | No | No | Yes | No | Chhinari |
| 42 | c | b | b | b | c | c | c | b | c | c | 0 | 0 | 0 | 0 | 0 | 2 | 0 | No | Yes | Yes | No | No | No | Yes | No | Kondahur |
| 43 | c | c | a | c | c | c | c | c | c | c | 0 | 0 | 0 | 0 | 0 | 0 | 0 | No | Yes | Yes | No | Yes | No | Yes | No | Kosalnar |
| 44 | c | c | b | c | c | c | c | b | c | c | 0 | 0 | 0 | 0 | 0 | 0 | 0 | No | Yes | Yes | No | No | No | Yes | No | Kongera |
| 45 | c | c | b | c | c | c | c | c | c | c | 0 | 0 | 0 | 0 | 0 | 0 | 0 | No | Yes | Yes | No | No | No | No | No | Pharasgaon |
| 46 | c | c | l | l | c | c | c | c | c | c | 0 | 0 | 0 | 0 | 0 | 0 | 0 | No | Yes | Yes | No | No | No | Yes | No | Mahimagawadi |
| | c | l | l | l | c | c | l | c | c | c | 0 | 0 | 0 | 0 | 0 | 0 | 0 | Yes | Yes | Yes | No | No | Yes | Yes | No | Dhodai |
| | c | c | b | c | c | c | c | c | c | c | 0 | 0 | 0 | 0 | 0 | 0 | 0 | No | Yes | Yes | No | No | No | Yes | No | Toynar |
| | c | c | a | c | c | c | c | c | c | c | 0 | 0 | 0 | 0 | 0 | 0 | 0 | No | Yes | Yes | No | No | No | Yes | No | Dudmi |
| | c | c | b | c | c | c | c | b | c | c | 0 | 0 | 0 | 0 | 0 | 0 | 0 | No | Yes | Yes | No | No | No | Yes | No | Palli |
| | c | c | a | c | c | c | c | c | c | c | 0 | 0 | 0 | 0 | 0 | 0 | 0 | No | Yes | Yes | No | No | No | Yes | No | Banspal |
| | c | c | b | c | c | c | c | c | c | c | 0 | 0 | 0 | 0 | 0 | 0 | 0 | No | Yes | Yes | No | No | No | Yes | No | Botha |
| | c | c | c | c | c | c | c | c | c | c | 0 | 0 | 0 | 0 | 0 | 0 | 0 | No | No | Yes | No | No | No | No | No | Parpa |

| Sr.No. | Name village | Availability of toilet & others Yes / No | | | | Communication and transport facilities (If amenities available code -Yes is given except for Village Pin Code ,If not available within the village , the distance range code viz; a for < 5 Kms, b for 5-10 Kms and c for 10+ kms of nearest place where facility is available is given). | | | | | | | | | | | | | | | | |
|--------|--------------|--|----------------------------------|---|--|---|-----------------------|--------------------------------|------------------|-------------------------|--------------------------|-----------------------|---|--------------------------|--------------------------------|------------------|---------------------|----------------|----------|---|-------------------------|--------------------------|
| | | Community toilet including bath. | Community toilet excluding bath. | Rural sanitary mart or sanitary hardware outlet available near the village. | Community bio- gas or recycle of waste for productive use. | Post office(PO) | Sub post office (SPO) | Post & Telegraph office (P&TO) | Village Pin Code | Telephones (Land lines) | Public call office (PCO) | Mobile phone coverage | Internet cafes/ Common service centre (CSC) | Private courier facility | Bus service (Public & Private) | Railway stations | Auto/Modified Autos | Taxis and Vans | Tractors | Cycle-pulled rickshaws(Manual & Machine driven) | Carts driven by animals | Sea /River ferry service |
| 1 | 2 | 47 | 48 | 49 | 50 | 51 | 52 | 53 | 54 | 55 | 56 | 57 | 58 | 59 | 60 | 61 | 62 | 63 | 64 | 65 | 66 | 67 |
| 96 | Gumiyapal | No | No | No | No | c | c | c | 494010 | c | c | c | c | c | | c | c | c | c | | | c |
| 97 | Paralbhat | No | No | No | No | c | c | c | 494661 | c | c | c | c | c | | c | c | c | c | | | b |
| 98 | Ekodi | No | No | No | No | c | c | c | 494661 | c | c | c | c | c | | c | c | c | c | | | b |
| 99 | Kurusnar | No | No | No | No | c | c | c | 494661 | c | c | c | c | c | | c | c | c | c | | | b |
| 100 | Dhuta | No | No | No | No | c | c | c | 494661 | c | c | c | c | c | | c | c | c | c | | | c |
| 101 | Tadonar | No | No | No | No | c | c | c | 494661 | c | c | c | c | c | | c | c | c | c | | | b |
| 102 | Edangpal | No | No | No | No | c | b | c | 494661 | c | c | b | c | c | | c | c | c | Yes | | Yes | Yes |
| 103 | Matla | No | No | No | No | c | b | c | 494661 | c | c | b | c | c | | c | c | c | c | | | Yes |
| 104 | Netanar | No | No | No | No | c | b | c | 491229 | c | c | b | c | c | | c | c | c | Yes | | Yes | Yes |
| 105 | Kadhagaon | No | No | No | No | c | a | c | 494661 | c | c | c | c | c | | c | c | c | a | | | a |
| 106 | Turtha | No | No | No | No | c | b | c | 494661 | c | c | b | c | c | | c | c | c | c | | | Yes |
| 107 | Bedmakot | No | No | No | No | c | a | c | 495112 | c | c | c | c | c | Yes | c | c | c | Yes | | Yes | Yes |
| 108 | Koliyari | No | No | No | No | c | a | c | 494661 | c | c | a | c | c | | c | c | c | c | | | Yes |
| 109 | Mundpal | No | No | No | No | c | a | c | 494661 | c | c | c | c | c | Yes | c | c | c | a | | | a |
| 110 | Dandwan | No | No | No | No | Yes | Yes | c | 494661 | c | c | Yes | c | c | | c | c | c | c | | | Yes |
| 111 | Korenda | No | No | No | No | c | b | c | 494661 | c | c | b | c | c | | c | c | c | Yes | | Yes | Yes |
| 112 | Kalepal | No | No | No | No | c | a | c | 494230 | c | c | Yes | c | c | | c | c | c | c | | | c |
| 113 | Aadpal | No | No | No | No | c | a | c | 494122 | c | c | Yes | c | c | | c | c | c | c | | | Yes |
| 114 | Bagjhar | No | No | No | No | c | a | c | 494661 | c | c | Yes | c | c | | c | c | c | c | | | Yes |
| 115 | Jhara | No | No | No | No | c | b | c | 494444 | c | c | c | c | c | Yes | c | c | c | b | | | b |
| 116 | Chhinari | No | No | No | No | c | b | c | 494226 | c | c | Yes | c | c | | c | c | c | c | | | Yes |
| 117 | Kondahur | No | No | No | No | c | b | c | 494661 | c | c | c | c | c | | c | c | c | c | | | c |
| 118 | Kosalnar | No | No | No | No | c | b | c | 494224 | c | c | Yes | c | c | Yes | c | c | Yes | Yes | | | c |
| 119 | Kongera | No | No | No | No | c | b | c | 494661 | c | c | c | c | c | Yes | c | c | c | b | | | Yes |
| 120 | Pharasgaon | No | No | No | No | c | b | c | 495117 | c | c | Yes | c | c | | c | c | c | c | | | Yes |
| 121 | Mahimagawadi | No | No | No | No | c | b | c | 494661 | c | c | c | c | c | Yes | c | c | c | Yes | | Yes | Yes |
| 122 | Dhodai | No | No | No | No | Yes | Yes | c | 494661 | c | c | c | c | c | Yes | c | c | c | Yes | | Yes | Yes |
| 123 | Toynar | No | No | No | No | c | b | c | 491559 | c | c | c | c | c | | c | c | c | Yes | | Yes | Yes |
| 124 | Dudmi | No | No | No | No | c | a | c | 494661 | c | c | c | c | c | | c | c | c | a | | | c |
| 125 | Palli | No | No | No | No | c | b | c | 494661 | c | c | c | c | c | | c | c | c | b | Yes | Yes | Yes |
| 126 | Banspal | No | No | No | No | c | a | c | 494661 | c | c | c | c | c | | c | c | c | Yes | | Yes | Yes |
| 127 | Botha | No | No | No | No | c | b | c | 494226 | c | c | c | c | c | | c | c | c | b | | Yes | Yes |
| 128 | Parpa | No | No | No | No | c | c | c | 496116 | c | c | c | c | c | | c | c | c | c | Yes | | a |

Village connected to highways,village roads, banks & credit societies (If amenities available code -Yes is given, If not available within the village , the distance range code viz; a for < 5 Kms, b for 5-10 Kms and c for 10+ kms of nearest place where facility is available is given).

Availability of miscellaneous facilities (If amenities available code -Yes is given, If not available within the village , the distance range code viz; a for < 5 Kms, b for 5-10 Kms and c for 10+ kms of nearest place where facility is available is given).

| 68 | 69 | 70 | 71 | 72 | 73 | 74 | 75 | 76 | 77 | 78 | 79 | 80 | 81 | 82 | 83 | 84 | 85 | 86 | 87 | 88 | 89 | 90 | 91 | Name village |
|-----------------------------------|--------------------------------|--|-----------------------------------|-------------|----------------|----------------------------------|--------------------------------------|----------------|---------------------------------|-----|-------------------------------|-----------------------|---------------------------------------|-------------------------|-------------|--------------------------------|---------|--|------------------------------|--|----------------------------------|---------------|---------------------------------|--------------|
| Connected to national highway(NH) | Connected to state highway(SH) | Connected to major district road (MDR) | Connected to others district road | Pucca roads | Kutchcha roads | Water bounded macadam(WBM) roads | Navigable waterway (river/canal)(NW) | Footpaths (FP) | Commercial & Co-operative Banks | ATM | Agricultural Credit Societies | Self-Help Group (SHG) | Public distribution system (PDS) shop | Mandis / Regular market | Weekly Haat | Agricultural marketing society | Centres | Anganwadi Centre (Nutritional Centres) | Others (Nutritional Centres) | ASHA (Accredited Social Health Activist) | Community centre with/without TV | Sports Field, | Sports Club / Recreation Centre | Name village |
| c | c | c | c | c | Yes | c | c | c | c | c | c | b | b | c | c | c | b | Yes | Yes | c | b | c | Gumiyapal | |
| c | c | c | c | c | Yes | c | c | c | c | c | c | b | a | c | c | c | b | Yes | Yes | a | c | b | Paralbhat | |
| c | c | c | c | c | Yes | c | c | c | c | c | c | b | b | c | c | c | b | Yes | b | c | b | c | Ekodi | |
| c | c | c | c | c | Yes | c | c | c | c | c | c | b | b | c | c | c | b | Yes | b | c | b | c | Kurusnar | |
| c | c | c | c | c | Yes | c | c | c | c | c | c | b | b | c | c | c | b | Yes | Yes | b | c | b | Dhuta | |
| c | c | c | c | c | Yes | c | c | c | c | c | c | Yes | b | c | c | c | b | Yes | b | c | b | c | Tadonar | |
| c | c | b | b | b | Yes | b | c | c | c | c | Yes | b | Yes | b | b | c | Yes | Yes | Yes | c | c | Yes | Edangpal | |
| c | c | b | b | b | Yes | b | c | c | c | c | Yes | b | c | b | b | c | Yes | Yes | Yes | c | Yes | c | Matla | |
| c | b | b | b | b | Yes | b | c | c | c | c | Yes | b | c | b | c | c | Yes | Yes | Yes | c | Yes | c | Netanar | |
| c | a | c | c | c | Yes | a | c | c | c | c | Yes | a | c | a | c | c | Yes | Yes | Yes | c | Yes | c | Kadhagaon | |
| c | c | b | b | b | Yes | c | c | c | c | c | Yes | b | b | b | c | c | Yes | Yes | Yes | c | c | c | Turtha | |
| c | Yes | c | c | Yes | Yes | c | c | c | c | c | Yes | a | c | Yes | c | c | Yes | Yes | Yes | c | Yes | c | Bedmakot | |
| c | b | a | a | a | Yes | a | c | b | c | b | Yes | a | c | a | a | c | Yes | Yes | Yes | c | Yes | c | Koliyari | |
| c | Yes | c | c | Yes | Yes | a | c | c | c | c | Yes | a | c | a | c | c | Yes | Yes | Yes | c | Yes | c | Mundpal | |
| c | b | c | c | c | Yes | c | c | b | c | b | Yes | Yes | c | b | c | c | Yes | Yes | Yes | c | Yes | b | Dandwan | |
| c | b | b | b | b | Yes | c | c | b | c | b | Yes | b | b | b | c | c | Yes | Yes | Yes | c | Yes | c | Korenda | |
| c | b | b | c | b | Yes | c | c | b | c | b | Yes | a | Yes | a | a | Yes | c | Yes | Yes | c | c | c | Kalepal | |
| c | b | b | c | b | Yes | c | c | c | c | c | Yes | a | c | c | c | c | Yes | Yes | Yes | c | c | c | Aadpal | |
| c | b | b | c | Yes | Yes | c | c | c | b | Yes | a | c | b | c | c | c | Yes | Yes | Yes | c | c | c | Bagjhar | |
| c | Yes | c | c | Yes | Yes | c | c | c | c | c | Yes | a | c | b | c | c | Yes | Yes | Yes | c | Yes | c | Jhara | |
| c | c | c | c | c | Yes | c | c | c | c | c | Yes | b | Yes | b | c | c | Yes | Yes | Yes | c | Yes | c | Chhinari | |
| c | c | c | c | c | Yes | c | c | c | c | c | Yes | b | c | b | c | c | Yes | Yes | Yes | c | Yes | c | Kondahur | |
| c | Yes | Yes | c | Yes | a | c | c | c | c | c | Yes | a | c | b | c | c | Yes | Yes | Yes | c | Yes | c | Kosalnar | |
| c | Yes | c | c | Yes | Yes | b | c | c | c | c | Yes | Yes | c | c | c | c | Yes | Yes | Yes | c | Yes | c | Kongera | |
| c | c | c | c | c | Yes | c | c | c | c | c | Yes | b | c | c | c | c | Yes | Yes | Yes | c | c | c | Pharasaon | |
| c | Yes | c | c | Yes | Yes | Yes | c | c | c | c | Yes | Yes | c | c | c | c | Yes | Yes | Yes | c | Yes | c | Mahimagawadi | |
| c | c | c | c | Yes | Yes | Yes | c | b | c | b | Yes | Yes | c | Yes | b | c | Yes | Yes | Yes | c | Yes | c | Dhodai | |
| c | c | c | c | c | Yes | b | c | c | c | c | Yes | Yes | c | b | c | c | Yes | Yes | Yes | c | Yes | c | Toynar | |
| c | c | c | c | c | Yes | a | c | c | c | c | Yes | a | c | a | c | c | c | Yes | Yes | c | Yes | c | Dudmi | |
| c | c | c | a | Yes | Yes | a | c | c | c | c | Yes | a | c | a | c | c | Yes | Yes | Yes | c | b | c | Palli | |
| c | c | c | c | c | Yes | a | c | c | c | c | Yes | a | c | c | a | c | Yes | Yes | Yes | c | Yes | c | Banspal | |
| c | c | c | c | c | Yes | Yes | c | c | c | c | Yes | b | c | b | c | c | Yes | Yes | Yes | c | Yes | c | Botha | |
| c | c | c | c | c | a | c | c | Yes | c | c | c | Yes | c | c | c | c | a | Yes | Yes | c | b | c | Parpa | |

en, If not available within the village , the distance range where facility is available is given).

Availability of electricity (Yes/No)

Land Use

Nearest Town

Area under different types of l

| 1 | 2 | 92 | 93 | 94 | 95 | 96 | 97 | 98 | 99 | 100 | 101 | 102 | 103 | 104 | 105 | 106 | 107 |
|-----|--------------|----|----|-----|-----|-----|-----|-----|----|-----|-----|------------|-----|-------|------|-------|-------|
| | | | | | | | | | | | | | | | | | |
| 96 | Gumiyapal | c | c | c | c | b | b | No | No | No | No | Narayanpur | c | 3.9 | 1.6 | 0 | 2 |
| 97 | Paralbhat | c | c | c | c | c | b | No | No | No | No | Narayanpur | c | 127.8 | 0.8 | 0 | 3 |
| 98 | Ekodi | c | c | c | c | a | a | No | No | No | No | Narayanpur | c | 81.3 | 6.7 | 0 | 2 |
| 99 | Kurusnar | c | c | c | c | b | b | No | No | No | No | Narayanpur | c | 49.2 | 1 | 32.4 | 8 |
| 100 | Dhuta | c | c | c | c | b | b | No | No | No | No | Narayanpur | c | 0 | 0 | 0 | 0 |
| 101 | Tadonar | c | c | c | c | b | b | No | No | No | No | Narayanpur | c | 50.7 | 3.6 | 0 | 0.2 |
| 102 | Edangpal | c | c | c | c | b | a | Yes | No | No | No | Narayanpur | c | 138.6 | 2.9 | 4.4 | 4 |
| 103 | Matla | c | c | c | c | Yes | Yes | Yes | No | No | No | Narayanpur | c | 79.6 | 7.1 | 31.4 | 10 |
| 104 | Netanar | c | c | c | c | Yes | a | Yes | No | No | No | Narayanpur | c | 96.8 | 13 | 15 | 50 |
| 105 | Kadhagaon | c | c | c | c | a | a | No | No | No | Yes | Narayanpur | c | 45 | 11.1 | 29.6 | 20 |
| 106 | Turtha | c | c | c | c | b | a | Yes | No | No | No | Narayanpur | c | 0 | 3.4 | 3 | 50 |
| 107 | Bedmakot | c | c | c | Yes | a | a | No | No | No | Yes | Narayanpur | c | 70.5 | 6.9 | 6.2 | 8 |
| 108 | Koliyari | c | c | c | c | Yes | Yes | Yes | No | No | No | Narayanpur | c | 63.2 | 10.8 | 78.1 | 20 |
| 109 | Mundpal | c | c | c | c | a | a | No | No | No | Yes | Narayanpur | c | 0 | 92.6 | 0 | 50 |
| 110 | Dandwan | c | c | c | c | Yes | Yes | No | No | No | Yes | Narayanpur | c | 64 | 9.2 | 38.5 | 43.8 |
| 111 | Korenda | c | c | c | c | Yes | a | Yes | No | No | No | Narayanpur | c | 48.8 | 38.7 | 33.6 | 46 |
| 112 | Kalepal | c | c | c | c | a | a | Yes | No | No | No | Narayanpur | c | 90.6 | 6.4 | 29.2 | 27.4 |
| 113 | Aadpal | c | c | a | c | a | a | Yes | No | No | No | Narayanpur | c | 161.4 | 6.2 | 14.1 | 66.6 |
| 114 | Bagihar | c | c | c | c | Yes | a | Yes | No | No | No | Narayanpur | c | 110 | 9.2 | 25.5 | 70.2 |
| 115 | Jhara | c | c | a | c | a | a | No | No | No | Yes | Narayanpur | c | 11.4 | 12.5 | 0.7 | 50.2 |
| 116 | Chhinari | c | c | Yes | c | Yes | Yes | Yes | No | No | No | Narayanpur | c | 234.2 | 14.2 | 26.6 | 259.8 |
| 117 | Kondahur | c | c | c | c | a | a | No | No | No | No | Narayanpur | c | 162.4 | 3.9 | 0 | 0 |
| 118 | Kosalnar | c | c | a | c | Yes | a | No | No | No | Yes | Narayanpur | c | 72.5 | 12.6 | 41.2 | 35 |
| 119 | Kongera | c | c | Yes | Yes | Yes | Yes | No | No | No | Yes | Narayanpur | c | 37.3 | 21.4 | 22.7 | 80.9 |
| 120 | Pharasgaon | c | c | b | c | a | b | Yes | No | No | No | Narayanpur | c | 198 | 2.6 | 16 | 37.7 |
| 121 | Mahimagawadi | c | c | c | Yes | Yes | Yes | No | No | No | Yes | Narayanpur | c | 408.2 | 82.6 | 28.8 | 21 |
| 122 | Dhodai | c | c | c | Yes | Yes | Yes | Yes | No | No | No | Narayanpur | c | 187.6 | 49.7 | 0 | 9 |
| 123 | Toynar | c | c | c | c | Yes | Yes | Yes | No | No | No | Narayanpur | c | 326 | 18.8 | 125.5 | 5 |
| 124 | Dudmi | c | c | c | c | c | Yes | Yes | No | No | No | Narayanpur | c | 128.8 | 15.2 | 3.5 | 8.4 |
| 125 | Palli | c | c | c | c | Yes | Yes | Yes | No | No | No | Narayanpur | c | 5.1 | 9.4 | 30.8 | 30.8 |
| 126 | Banspal | c | c | c | c | a | a | Yes | No | No | No | Narayanpur | c | 266.6 | 9.8 | 3 | 12.8 |
| 127 | Botha | c | c | c | c | Yes | b | Yes | No | No | No | Narayanpur | c | 173.4 | 14.2 | 9.7 | 0.6 |
| 128 | Parpa | c | c | c | c | c | c | No | No | No | No | Narayanpur | c | 99.3 | 5 | 0 | 1.2 |

| Land Use | | | | | | | | | | | Name of three most important commodities manufactured | | | | | |
|--|-----------------------|---|-----------------|---------------|---------------------------|------------------------------|--|------------------------|------------------|-----------------|---|--------|--------|-------|-----------------|-----------------|
| and use (in hectares rounded up to one decimal place) | | | | | | | Area irrigated by source (in hectare). | | | | First | Second | Third | | | Name of Village |
| Land Under Miscellaneous Tree Crops etc. | Culturable Waste Land | Fallow lands other than current fallows | Current Fallows | Net Area Sown | Total Irrigated Land Area | Total Un-irrigated Land Area | Canals (C) | Wells/Tube-wells(W/TW) | Tanks/Lakes(T/L) | Water Falls(WF) | Others(O) | First | Second | Third | Name of Village | |
| 108 | 109 | 110 | 111 | 112 | 113 | 114 | 115 | 116 | 117 | 118 | 119 | 120 | 121 | 122 | 2 | 1 |
| 0 | 7.9 | 2 | 2 | 44.1 | 0 | 46.4 | 0 | 0 | 0 | 0 | 0 | | | | Gumiyapal | 96 |
| 0 | 6.6 | 0.1 | 0 | 38.9 | 0 | 39.9 | 0 | 0 | 0 | 0 | 0 | | | | Paralbhat | 97 |
| 0 | 7.5 | 1 | 1 | 17.1 | 0 | 17.5 | 0 | 0 | 0 | 0 | 0 | | | | Ekodi | 98 |
| 40.8 | 0 | 0 | 86.2 | 0 | 0 | 86.8 | 0 | 0 | 0 | 0 | 0 | | | | Kurusnar | 99 |
| 0 | 2.1 | 0 | 0 | 10.5 | 0 | 10.5 | 0 | 0 | 0 | 0 | 0 | | | | Dhuta | 100 |
| 0 | 1 | 1 | 0.6 | 77.4 | 0 | 78.8 | 0 | 0 | 0 | 0 | 0 | | | | Tadonar | 101 |
| 0 | 8.7 | 9.3 | 26.1 | 165 | 0 | 165 | 0 | 0 | 0 | 0 | 0 | | | | Edangpal | 102 |
| 0 | 16.7 | 29.5 | 48.2 | 173.6 | 0 | 173.6 | 0 | 0 | 0 | 0 | 0 | | | | Matla | 103 |
| 0 | 76.8 | 36.8 | 34.4 | 292.7 | 0 | 292.7 | 0 | 0 | 0 | 0 | 0 | | | | Netanar | 104 |
| 0 | 34.5 | 0 | 66.7 | 211.9 | 0 | 212.1 | 0 | 0 | 0 | 0 | 0 | | | | Kadhagaon | 105 |
| 0 | 92.9 | 9.9 | 31.9 | 179.4 | 0 | 179.4 | 0 | 0 | 0 | 0 | 0 | | | | Turtha | 106 |
| 0 | 24 | 32.2 | 30.8 | 141.4 | 0 | 141.6 | 0 | 0 | 0 | 0 | 0 | | | | Bedmakot | 107 |
| 0 | 24.3 | 57.4 | 58.2 | 263.1 | 0 | 263.1 | 0 | 0 | 0 | 0 | 0 | | | | Koliyari | 108 |
| 0 | 92.8 | 12.1 | 29.5 | 54.3 | 0 | 142.7 | 0 | 0 | 0 | 0 | 0 | | | | Mundpal | 109 |
| 0 | 11.4 | 5 | 53.1 | 239 | 0 | 297.1 | 0 | 0 | 0 | 0 | 0 | | | | Dandwan | 110 |
| 0 | 42.1 | 76.2 | 60.4 | 385.8 | 0 | 385.8 | 0 | 0 | 0 | 0 | 0 | | | | Korenda | 111 |
| 0 | 9.6 | 7.7 | 22.8 | 143.3 | 0 | 173.8 | 0 | 0 | 0 | 0 | 0 | | | | Kalepal | 112 |
| 0 | 12.1 | 15.5 | 22.7 | 229.9 | 0 | 268.1 | 0 | 0 | 0 | 0 | 0 | | | | Aadpal | 113 |
| 0 | 36 | 6.7 | 22.3 | 296.1 | 0 | 325.2 | 0 | 0 | 0 | 0 | 0 | | | | Bagihar | 114 |
| 0 | 31.4 | 12.4 | 14.6 | 80.7 | 0 | 82 | 0 | 0 | 0 | 0 | 0 | | | | Jhara | 115 |
| 0 | 55 | 19 | 20.4 | 261.8 | 0 | 301.2 | 0 | 0 | 0 | 0 | 0 | | | | Chhinari | 116 |
| 0 | 89 | 0 | 0 | 0 | 0 | 89 | 0 | 0 | 0 | 0 | 0 | | | | Kondahur | 117 |
| 0 | 37.6 | 36 | 65.2 | 446.7 | 0 | 451.5 | 0 | 0 | 0 | 0 | 0 | | | | Kosalnar | 118 |
| 0 | 26 | 29.9 | 87.8 | 461.9 | 0 | 474.8 | 0 | 0 | 0 | 0 | 0 | | | | Kongera | 119 |
| 0 | 20 | 7.6 | 15.2 | 94.8 | 0 | 117.6 | 0 | 0 | 0 | 0 | 0 | | | | Pharasgaon | 120 |
| 0 | 163.3 | 7.4 | 11.5 | 816 | 5.9 | 835.2 | 0 | 0 | 0 | 0 | 0 | | | | Mahimagawadi | 121 |
| 0 | 72 | 14.2 | 8.8 | 431.3 | 2.3 | 422.5 | 0 | 0 | 2.3 | 0 | 0 | | | | Dhodai | 122 |
| 0 | 47.2 | 11 | 21.7 | 276.7 | 0 | 280.5 | 0 | 0 | 0 | 0 | 0 | | | | Toynar | 123 |
| 0 | 50.3 | 18 | 26.9 | 126.1 | 0 | 132 | 0 | 0 | 0 | 0 | 0 | | | | Dudmi | 124 |
| 0 | 221.1 | 6.1 | 10.2 | 221.4 | 0 | 221.8 | 0 | 0 | 0 | 0 | 0 | | | | Palli | 125 |
| 0 | 26 | 4.2 | 13 | 101.3 | 0 | 112.6 | 0 | 0 | 0 | 0 | 0 | | | | Banspal | 126 |
| 0 | 15.7 | 2 | 4.6 | 170.7 | 0 | 180.3 | 0 | 0 | 0 | 0 | 0 | | | | Botha | 127 |
| 0 | 32.7 | 2.2 | 2.2 | 59.8 | 0 | 60.4 | 0 | 0 | 0 | 0 | 0 | | | | Parpa | 128 |

| Sr.No. | Name village | Location code no. | Total area of the village (in hectares rounded up to one decimal place) | Total population (2011 census) | Number of households (2011 census) | Number of educational amenities available. (If not available within the village , the distance range code viz; a for < 5 Kms, b for 5-10 Kms and c for 10+ kms of nearest place where facility is available is given). | | | | | | | | | | | | | | |
|--------|----------------|-------------------|--|----------------------------------|------------------------------------|--|--------------------|-------------------|----------------------|------------------------------|---|-------------------------|----------------------|---------------------------|------------------|---------------------------------|-----------------------------------|-----------------------------------|------------------|--|
| | | | | | | Pre-Primary school (PP) | Primary school (P) | Middle school (M) | Secondary School (S) | Senior Secondary school (SS) | Degree college of arts science & commerce (ASC) | Engineering college(EC) | Medical college (MC) | Management institute (MI) | Polytechnic (Pt) | Vocational training school /ITI | Non-formal training centre (NFTC) | Special school for disabled (SSD) | Others (specify) | |
| 1 | 2 | 3 | 4 | 5 | 6 | 7 | 8 | 9 | 10 | 11 | 12 | 13 | 14 | 15 | 16 | 17 | 18 | 19 | 20 | |
| 129 | Aatargaon | 449775 | 643.3 | 776 | 135 | c | 2 | l | a | c | c | c | c | c | c | c | c | c | c | |
| 130 | Badkanar | 449776 | 207.8 | 27 | 7 | c | a | | c | c | c | c | c | c | c | c | c | c | c | |
| 131 | Kumharibada | 449777 | 467.7 | 243 | 50 | c | 1 | | c | c | c | c | c | c | c | c | c | c | c | |
| 132 | Taragaon | 449778 | 441.6 | 1080 | 213 | c | 2 | a | a | a | c | c | c | c | c | c | c | c | c | |
| 133 | Brehebeda | 449779 | 94.5 | 89 | 17 | a | 1 | a | a | a | c | c | c | c | c | c | c | c | c | |
| 134 | Badgaon | 449780 | 634.3 | 1221 | 224 | c | 2 | a | a | a | c | c | c | c | c | c | c | c | c | |
| 135 | Bedma | 449781 | 179.8 | 142 | 32 | c | a | b | c | c | c | c | c | c | c | c | c | c | c | |
| 136 | Hirgai | 449782 | 150.6 | 95 | 20 | b | 1 | a | b | b | c | c | c | c | c | c | c | c | c | |
| 137 | Jhara | 449783 | 247.5 | 276 | 55 | c | 1 | b | c | c | c | c | c | c | c | c | c | c | c | |
| 138 | Rajpur | 449784 | 312.1 | 373 | 75 | b | 2 | a | b | b | c | c | c | c | c | c | c | c | c | |
| 139 | Madamnar | 449785 | 109.1 | 404 | 86 | c | 1 | b | c | c | c | c | c | c | c | c | c | c | c | |
| 140 | Dhanora | 449786 | 230.5 | 375 | 103 | b | 2 | l | b | b | c | c | c | c | c | c | c | c | c | |
| 141 | Tekanan | 449787 | 207 | 376 | 78 | c | 1 | a | c | c | c | c | c | c | c | c | c | c | c | |
| 142 | Chhotedongar | 449788 | 1634.9 | 3817 | 808 | l | 10 | 5 | l | l | c | c | c | c | c | c | c | c | c | |
| 143 | Umargaon | 449789 | 227.4 | 291 | 61 | c | 1 | a | b | b | c | c | c | c | c | c | c | c | c | |
| 144 | Guttapal | 449790 | 125.2 | 173 | 39 | c | 1 | a | a | a | c | c | c | c | c | c | c | c | c | |
| 145 | Hikpulla | 449791 | 51.6 | 58 | 12 | c | a | a | c | c | c | c | c | c | c | c | c | c | c | |
| 146 | Raynar | 449792 | 159.1 | 570 | 113 | c | 2 | a | c | c | c | c | c | c | c | c | c | c | c | |
| 147 | Jhorigaon | 449793 | 123.3 | 120 | 26 | c | 1 | a | c | c | c | c | c | c | c | c | c | c | c | |
| 148 | Gaurdand | 449794 | 259.7 | 413 | 87 | c | 1 | l | a | a | c | c | c | c | c | c | c | c | c | |
| 149 | Chameli | 449795 | 281.5 | 315 | 58 | c | 1 | a | b | b | c | c | c | c | c | c | c | c | c | |
| 150 | Rotad | 449796 | 178.8 | 175 | 33 | c | 1 | b | b | b | c | c | c | c | c | c | c | c | c | |
| 151 | Chihra | 449797 | 81.7 | 83 | 15 | c | 1 | a | b | b | c | c | c | c | c | c | c | c | c | |
| 152 | Kanera | 449798 | 215.5 | 362 | 70 | c | 1 | a | a | a | c | c | c | c | c | c | c | c | c | |
| 153 | Kumhari Chotta | 449799 | 263.5 | 239 | 51 | a | 1 | a | a | c | c | c | c | c | c | c | c | c | c | |
| 154 | Sulenga | 449800 | 637.3 | 881 | 184 | b | 2 | l | b | c | c | c | c | c | c | c | c | c | c | |
| 155 | Madagada | 449801 | 269.6 | 377 | 74 | b | 1 | a | b | c | c | c | c | c | c | c | c | c | c | |
| 156 | Tirkanar | 449802 | 371.4 | 301 | 61 | b | 1 | a | b | c | c | c | c | c | c | c | c | c | c | |
| 157 | Kokpad | 449803 | 252 | 223 | 46 | b | 1 | a | b | c | c | c | c | c | c | c | c | c | c | |
| 158 | Temrugaon | 449804 | 547.1 | 503 | 94 | c | 1 | b | c | c | c | c | c | c | c | c | c | c | c | |
| 159 | Padnar | 449805 | 168.4 | 240 | 46 | c | 1 | b | c | c | c | c | c | c | c | c | c | c | c | |
| 160 | Kodher | 449806 | 267 | 204 | 38 | c | 1 | b | c | c | c | c | c | c | c | c | c | c | c | |
| 161 | Banhker | 449807 | 238.4 | 156 | 32 | c | 1 | a | a | a | c | c | c | c | c | c | c | c | c | |

| Number of Medical Amenities available. (If not available within the village , the distance range code viz; a for < 5 Kms, b for 5-10 Kms and c for 10+ kms of nearest place where facility is available is given). | | | | | | | | | | | Number of Non-Government Medical Amenities available. | | | | | | | Availability of drinking water - Yes / No | | | | | | | Name village | |
|--|-----------------------------|---------------------------------|---|-------------------|--------------------------|------------------------------------|----------------|--------------------------|----------------------------|-----------------------------|---|---------------------------------------|--|-------------------------------------|---|---------------|--------|---|---------------------------------------|-----------|------------------------|--------|---------------|--------------------|--------------|----------------|
| 21 | 22 | 23 | 24 | 25 | 26 | 27 | 28 | 29 | 30 | 31 | 32 | 33 | 34 | 35 | 36 | 37 | 38 | 39 | 40 | 41 | 42 | 43 | 44 | 45 | | 46 |
| Community health centre (CHC) | Primary health centre (PHC) | Primary health sub centre (PHS) | Maternity and child welfare centre (MCWC) | T.B. clinic (TBC) | Hospital-allopathic (HA) | Hospital-alternative medicine (HO) | Dispensary (D) | Veterinary hospital (VH) | Mobile health clinic (MHC) | Family welfare centre (FWC) | Charitable non Govt. hospital/Nursing home. | Medical practitioner with MBBS Degree | Medical practitioner with other degree | Medical practitioner with no degree | Traditional practitioner and faith healer . | Medicine Shop | Others | Tap water (Treated/Untreated) | Well water (Covered / Uncovered well) | Hand Pump | Tube wells / Bore well | Spring | River / Canal | Tank / Pond / Lake | Others | |
| c | c | c | c | c | c | c | c | c | c | c | 0 | 0 | 0 | 0 | 0 | 0 | 0 | No | Yes | Yes | No | No | No | Yes | No | Aatargaon |
| c | c | c | c | c | c | c | c | c | c | c | 0 | 0 | 0 | 0 | 0 | 0 | 0 | No | No | Yes | No | No | Yes | No | No | Badkanar |
| c | c | c | c | c | c | c | c | c | c | c | 0 | 0 | 0 | 0 | 0 | 0 | 0 | No | No | Yes | No | No | No | Yes | No | Kumharibada |
| c | c | a | c | c | c | c | a | c | c | c | 0 | 0 | 0 | 0 | 0 | 0 | 0 | No | Yes | Yes | No | No | Yes | Yes | No | Taragaon |
| a | c | a | c | c | c | a | a | c | c | c | 0 | 0 | 0 | 0 | 1 | 0 | 0 | No | No | Yes | No | No | No | Yes | No | Brehebeda |
| c | c | a | c | c | c | c | a | c | c | c | 0 | 0 | 0 | 0 | 0 | 0 | 0 | No | Yes | Yes | No | No | Yes | Yes | No | Badgaon |
| c | b | b | b | b | b | c | c | c | c | c | 0 | 0 | 0 | 0 | 2 | 0 | 0 | No | Yes | Yes | No | No | No | No | No | Bedma |
| b | a | a | a | c | b | b | c | c | c | c | 0 | 0 | 0 | 0 | 1 | 0 | 0 | No | No | Yes | No | No | No | No | No | Hirgai |
| c | b | b | b | c | c | b | c | c | c | c | 0 | 0 | 0 | 0 | 2 | 0 | 0 | No | No | Yes | No | No | No | Yes | No | Jhara |
| b | a | a | a | c | b | c | c | c | c | c | 0 | 0 | 0 | 0 | 2 | 0 | 0 | No | Yes | Yes | No | No | Yes | Yes | No | Rajpur |
| c | b | b | b | c | c | b | c | c | c | c | 0 | 0 | 0 | 0 | 3 | 0 | 0 | No | No | Yes | No | No | No | Yes | No | Madammar |
| b | l | l | l | c | c | b | b | c | c | c | 0 | 0 | 3 | 4 | 3 | 0 | 0 | No | No | Yes | No | No | No | Yes | No | Dhanora |
| c | a | b | a | c | c | c | c | c | c | c | 0 | 0 | 0 | 0 | 2 | 0 | 0 | No | No | Yes | No | No | No | Yes | No | Tekantar |
| c | l | l | l | l | c | l | l | c | c | c | 0 | 1 | 3 | 2 | 3 | 1 | 0 | Yes | Yes | Yes | Yes | No | Yes | No | No | Chhotedongar |
| c | c | b | c | c | c | c | c | c | c | c | 0 | 0 | 0 | 0 | 0 | 0 | 0 | No | Yes | Yes | No | No | No | Yes | No | Umargaon |
| c | c | a | c | c | c | c | c | c | c | c | 0 | 0 | 0 | 0 | 0 | 0 | 0 | No | No | Yes | No | No | No | Yes | No | Guttapal |
| c | a | a | a | c | c | c | c | c | c | c | 0 | 0 | 0 | 0 | 2 | 0 | 0 | No | No | Yes | No | No | No | No | No | Hikpulla |
| c | a | a | a | c | c | c | c | c | c | c | 0 | 0 | 0 | 0 | 3 | 0 | 0 | No | Yes | Yes | No | No | Yes | Yes | No | Raynar |
| c | a | a | a | c | c | c | c | c | c | c | 0 | 0 | 0 | 0 | 1 | 0 | 0 | No | No | Yes | No | No | No | No | No | Jhorigaon |
| c | c | a | c | c | c | c | a | c | c | c | 0 | 0 | 0 | 0 | 0 | 0 | 0 | No | Yes | Yes | No | No | No | Yes | No | Gaurdand |
| c | c | b | c | c | c | c | b | c | c | c | 0 | 0 | 0 | 0 | 0 | 0 | 0 | No | No | Yes | No | No | No | Yes | No | Chameli |
| c | c | b | c | c | c | c | c | c | c | c | 0 | 0 | 0 | 0 | 0 | 0 | 0 | No | No | Yes | No | No | No | No | No | Rotad |
| c | c | b | c | c | c | c | b | c | c | c | 0 | 0 | 0 | 0 | 0 | 0 | 0 | No | No | Yes | No | No | No | No | No | Chihra |
| c | c | a | c | c | c | c | a | c | c | c | 0 | 0 | 0 | 0 | 0 | 0 | 0 | No | No | Yes | No | No | Yes | No | No | Kanera |
| c | a | c | a | c | c | a | c | c | c | c | 0 | 0 | 0 | 0 | 0 | 0 | 0 | No | No | Yes | No | Yes | No | Yes | No | Kumhari Chotta |
| c | b | l | b | c | c | b | c | c | c | c | 0 | 0 | 0 | 0 | 0 | 0 | 0 | No | No | Yes | No | No | No | Yes | No | Sulenga |
| c | b | a | b | c | c | b | c | c | c | c | 0 | 0 | 0 | 0 | 0 | 0 | 0 | No | No | Yes | No | No | No | Yes | No | Madagada |
| c | b | a | b | c | c | b | c | c | c | c | 0 | 0 | 0 | 0 | 0 | 0 | 0 | No | No | Yes | No | No | No | Yes | No | Tirkanar |
| c | b | a | a | c | c | b | c | c | c | c | 0 | 0 | 0 | 0 | 0 | 0 | 0 | No | No | Yes | No | No | No | No | No | Kokpad |
| c | c | c | c | c | c | c | c | c | c | c | 0 | 0 | 0 | 0 | 0 | 0 | 0 | No | No | Yes | No | Yes | No | No | No | Temrugaon |
| c | c | c | c | c | c | c | c | c | c | c | 0 | 0 | 0 | 0 | 0 | 0 | 0 | No | No | Yes | No | No | No | No | No | Padnar |
| c | c | c | c | c | c | c | c | c | c | c | 0 | 0 | 0 | 0 | 0 | 0 | 0 | No | No | Yes | No | Yes | Yes | Yes | No | Kodher |
| c | c | a | c | c | c | c | a | c | c | c | 0 | 0 | 0 | 0 | 0 | 0 | 0 | No | No | Yes | No | No | No | Yes | No | Banhker |

| Sr.No. | Name village | Availability of toilet & others Yes / No | | | | Communication and transport facilities (If amenities available code -Yes is given except for Village Pin Code ,If not available within the village , the distance range code viz; a for < 5 Kms, b for 5-10 Kms and c for 10+ kms of nearest place where facility is available is given). | | | | | | | | | | | | | | | | |
|--------|----------------|--|----------------------------------|---|--|---|-----------------------|--------------------------------|------------------|-------------------------|--------------------------|-----------------------|---|--------------------------|--------------------------------|------------------|---------------------|----------------|----------|---|-------------------------|--------------------------|
| | | Community toilet including bath. | Community toilet excluding bath. | Rural sanitary mart or sanitary hardware outlet available near the village. | Community bio- gas or recycle of waste for productive use. | Post office(PO) | Sub post office (SPO) | Post & Telegraph office (P&TO) | Village Pin Code | Telephones (Land lines) | Public call office (PCO) | Mobile phone coverage | Internet cafes/ Common service centre (CSC) | Private courier facility | Bus service (Public & Private) | Railway stations | Auto/Modified Autos | Taxis and Vans | Tractors | Cycle-pulled rickshaws(Manual & Machine driven) | Carts driven by animals | Sea /River ferry service |
| 1 | 2 | 47 | 48 | 49 | 50 | 51 | 52 | 53 | 54 | 55 | 56 | 57 | 58 | 59 | 60 | 61 | 62 | 63 | 64 | 65 | 66 | 67 |
| 129 | Aatargaon | No | No | No | No | c | a | c | 494661 | c | c | c | c | c | c | c | c | c | c | Yes | Yes | |
| 130 | Badkanar | No | No | No | No | c | c | c | 494661 | c | c | c | c | c | c | c | c | c | c | Yes | c | |
| 131 | Kumharibada | No | No | No | No | c | c | c | 494661 | c | c | c | c | c | c | c | c | c | c | Yes | b | |
| 132 | Taragaon | No | No | No | No | c | a | c | 496440 | c | c | c | c | c | c | c | c | c | a | Yes | Yes | |
| 133 | Brehebeda | No | No | No | No | a | c | c | 494661 | c | c | c | c | c | c | c | c | c | c | | a | |
| 134 | Badgaon | No | No | No | No | c | a | c | 494771 | c | c | c | c | c | c | c | c | c | a | Yes | Yes | |
| 135 | Bedma | No | No | No | No | c | c | c | 494444 | c | c | c | c | c | c | c | c | c | c | | Yes | |
| 136 | Hirgai | No | No | No | No | b | c | c | 494444 | c | c | c | c | c | c | c | c | c | c | | a | |
| 137 | Jhara | No | No | No | No | c | c | c | 494444 | c | c | c | c | c | c | c | c | c | c | | Yes | |
| 138 | Rajpur | No | No | No | No | b | c | c | 494333 | c | c | c | c | c | Yes | c | c | c | c | | Yes | |
| 139 | Madamnar | No | No | No | No | c | c | c | 494444 | c | c | c | c | c | c | c | c | c | c | | Yes | |
| 140 | Dhanora | No | No | No | No | Yes | c | c | 494444 | c | c | c | c | c | Yes | c | c | c | c | | Yes | |
| 141 | Teknar | No | No | No | No | c | c | c | 494331 | c | c | c | c | c | Yes | c | c | c | c | | Yes | |
| 142 | Chhotedongar | No | No | No | No | Yes | b | c | 494114 | c | c | c | c | c | Yes | c | c | Yes | Yes | | Yes | |
| 143 | Umargaon | No | No | No | No | c | b | c | 494661 | c | c | c | c | c | c | c | c | b | Yes | Yes | | |
| 144 | Guttapal | No | No | No | No | c | a | c | 494661 | c | c | c | c | c | c | c | c | a | Yes | Yes | | |
| 145 | Hikpulla | No | No | No | No | c | c | c | 494444 | c | c | c | c | c | Yes | c | c | c | c | | Yes | |
| 146 | Raynar | No | No | No | No | c | c | c | 494444 | c | c | c | c | c | Yes | c | c | c | c | | Yes | |
| 147 | Jhorigaon | No | No | No | No | c | c | c | 494444 | c | c | c | c | c | c | c | c | c | c | | a | |
| 148 | Gaurdand | No | No | No | No | c | a | c | 494661 | c | c | c | c | c | c | c | c | a | Yes | Yes | | |
| 149 | Chameli | No | No | No | No | c | b | c | 493558 | c | c | c | c | c | c | c | c | a | Yes | Yes | | |
| 150 | Rotad | No | No | No | No | c | b | c | 494441 | c | c | c | c | c | c | c | c | b | | a | | |
| 151 | Chihra | No | No | No | No | c | b | c | 494661 | c | c | c | c | c | c | c | c | b | Yes | Yes | | |
| 152 | Kanera | No | No | No | No | c | a | c | 494661 | c | c | c | c | c | c | c | c | a | Yes | Yes | | |
| 153 | Kumhari Chotta | No | No | No | No | c | a | c | 494661 | c | c | c | c | c | c | c | c | a | | Yes | | |
| 154 | Sulenga | No | No | No | No | c | b | c | 494661 | c | c | c | c | c | c | c | c | Yes | | Yes | | |
| 155 | Madagada | No | No | No | No | c | b | c | 494661 | c | c | c | c | c | c | c | c | Yes | | Yes | | |
| 156 | Tirkanar | No | No | No | No | c | b | c | 494444 | c | c | c | c | c | c | c | c | a | | Yes | | |
| 157 | Kokpad | No | No | No | No | c | a | c | 494661 | c | c | c | c | c | c | c | c | a | | Yes | | |
| 158 | Temruagaon | No | No | No | No | c | c | c | 494661 | c | c | c | c | c | c | c | c | b | | Yes | | |
| 159 | Padnar | No | No | No | No | c | c | c | 494226 | c | c | c | c | c | c | c | c | c | | Yes | | |
| 160 | Kodher | No | No | No | No | c | c | c | 494661 | c | c | c | c | c | Yes | c | c | c | c | | Yes | |
| 161 | Banhker | No | No | No | No | c | a | c | 494661 | c | c | c | c | c | c | c | c | a | Yes | Yes | | |

Village connected to highways,village roads, banks & credit societies (If amenities available code -Yes is given, If not available within the village , the distance range code viz; a for < 5 Kms, b for 5-10 Kms and c for 10+ kms of nearest place where facility is available is given).

Availability of miscellaneous facilities (If amenities available code -Yes is given, If not available within the village , the distance range code viz; a for < 5 Kms, b for 5-10 Kms and c for 10+ kms of nearest place where facility is available is given).

| 68 | 69 | 70 | 71 | 72 | 73 | 74 | 75 | 76 | 77 | 78 | 79 | 80 | 81 | 82 | 83 | 84 | 85 | 86 | 87 | 88 | 89 | 90 | 91 | Name village |
|-----------------------------------|--------------------------------|--|-----------------------------------|-------------|--------------|----------------------------------|--------------------------------------|----------------|---------------------------------|-----|-------------------------------|-----------------------|---------------------------------------|-------------------------|-------------|--------------------------------|---------|--|------------------------------|--|----------------------------------|---------------|---------------------------------|----------------|
| Connected to national highway(NH) | Connected to state highway(SH) | Connected to major district road (MDR) | Connected to others district road | Pucca roads | Kutcha roads | Water bounded macadam(WBM) roads | Navigable waterway (river/canal)(NW) | Footpaths (FP) | Commercial & Co-operative Banks | ATM | Agricultural Credit Societies | Self-Help Group (SHG) | Public distribution system (PDS) shop | Mandis / Regular market | Weekly Haat | Agricultural marketing society | Centres | Anganwadi Centre (Nutritional Centres) | Others (Nutritional Centres) | ASHA (Accredited Social Health Activist) | Community centre with/without TV | Sports Field, | Sports Club / Recreation Centre | Name village |
| c | c | c | a | a | Yes | a | c | c | c | c | c | Yes | a | c | a | c | c | Yes | Yes | Yes | c | c | c | Aatargaon |
| c | c | c | c | c | a | b | Yes | c | c | c | c | Yes | c | c | c | c | c | a | Yes | Yes | c | c | c | Badkanar |
| c | c | c | c | c | Yes | b | | c | c | c | c | Yes | b | c | c | c | c | Yes | Yes | Yes | c | c | c | Kumharibada |
| c | c | c | a | a | Yes | Yes | c | c | c | c | c | Yes | a | c | a | c | c | Yes | Yes | Yes | c | a | c | Taragaon |
| c | c | c | a | a | a | a | | c | c | a | Yes | a | c | a | a | c | c | Yes | Yes | Yes | a | a | c | Brehebeda |
| c | c | c | c | Yes | Yes | Yes | c | c | c | c | c | Yes | Yes | c | a | c | c | Yes | Yes | Yes | c | a | c | Badgaon |
| c | c | c | a | a | Yes | | | c | c | c | c | Yes | b | c | c | c | c | Yes | Yes | Yes | c | b | c | Bedma |
| c | c | c | a | a | | | | c | c | b | Yes | a | c | b | b | c | c | Yes | Yes | Yes | b | a | c | Hirgai |
| c | c | c | Yes | Yes | a | | | c | c | c | c | Yes | b | c | c | c | c | Yes | Yes | Yes | c | b | c | Jhara |
| c | c | c | Yes | Yes | Yes | | | c | c | c | c | Yes | a | c | b | b | c | Yes | Yes | Yes | b | Yes | c | Rajpur |
| c | c | c | Yes | Yes | c | | | c | c | c | c | Yes | b | c | c | c | c | Yes | Yes | Yes | c | b | c | Madammar |
| c | c | c | Yes | Yes | Yes | | | c | c | b | Yes | Yes | c | b | b | c | c | Yes | Yes | Yes | b | Yes | c | Dhanora |
| c | c | c | Yes | Yes | Yes | c | | c | c | c | c | Yes | a | c | c | c | c | Yes | Yes | Yes | c | a | c | Teknar |
| c | c | c | Yes | Yes | Yes | | | c | c | Yes | Yes | Yes | c | Yes | Yes | c | c | Yes | Yes | Yes | Yes | Yes | c | Chhotdongar |
| c | c | c | b | b | Yes | Yes | c | c | c | c | c | Yes | b | c | b | c | c | Yes | Yes | Yes | c | b | c | Umargaon |
| c | c | c | a | a | Yes | Yes | c | c | c | c | c | Yes | a | c | a | c | c | Yes | Yes | Yes | c | a | c | Guttapal |
| c | c | c | Yes | Yes | Yes | | | c | c | c | c | Yes | a | c | c | c | c | Yes | Yes | Yes | c | a | c | Hikpulla |
| c | c | c | Yes | Yes | Yes | | | c | c | c | c | Yes | a | c | c | c | c | Yes | Yes | Yes | c | a | c | Raynar |
| c | c | c | a | a | Yes | | | c | c | c | c | Yes | a | c | c | c | c | Yes | Yes | Yes | c | a | c | Jhorigaon |
| c | c | c | a | a | Yes | a | c | c | c | c | c | Yes | a | c | a | c | c | Yes | Yes | Yes | c | a | c | Gaurdand |
| c | c | c | b | b | Yes | a | c | c | c | c | c | Yes | b | c | b | b | c | Yes | Yes | Yes | c | b | c | Chameli |
| c | c | c | b | b | Yes | b | c | c | c | c | c | Yes | b | c | b | c | c | a | Yes | Yes | c | b | c | Rotad |
| c | c | c | b | b | Yes | b | c | c | c | c | c | Yes | b | c | b | c | c | a | Yes | Yes | c | b | c | Chihra |
| c | c | c | c | Yes | a | Yes | | c | c | c | c | Yes | a | c | a | c | c | Yes | Yes | c | c | a | c | Kanera |
| c | c | c | a | Yes | Yes | | | c | c | c | c | Yes | a | c | a | c | c | Yes | Yes | Yes | c | Yes | c | Kumhari Chotta |
| c | c | c | b | Yes | Yes | | | c | c | c | c | Yes | Yes | c | b | c | c | Yes | Yes | Yes | c | Yes | c | Sulenga |
| c | c | c | b | Yes | Yes | | | c | c | c | c | Yes | a | c | b | c | c | Yes | Yes | Yes | c | Yes | c | Madagada |
| c | c | c | b | Yes | Yes | | | c | c | c | c | Yes | a | c | b | c | c | a | Yes | a | c | a | c | Tirkanar |
| c | c | c | b | Yes | Yes | | | c | c | c | c | Yes | a | c | b | c | c | Yes | Yes | Yes | c | Yes | c | Kokpad |
| c | c | c | c | Yes | Yes | | | c | c | c | c | Yes | b | c | c | c | c | Yes | Yes | Yes | c | Yes | c | Temrugaon |
| c | c | c | c | Yes | Yes | | | c | c | c | c | Yes | b | c | c | c | c | a | Yes | a | c | a | c | Padnar |
| c | c | c | c | Yes | | | | c | c | c | a | c | c | c | c | c | c | a | Yes | a | c | a | c | Kodher |
| c | c | c | a | a | Yes | Yes | c | c | c | c | c | Yes | a | c | a | c | c | Yes | Yes | Yes | c | a | c | Banhker |

en, If not available within the village , the distance range where facility is available is given).

Availability of electricity (Yes/No)

Land Use

Nearest Town

Area under different types of l

| 1 | 2 | 92 | 93 | 94 | 95 | 96 | 97 | 98 | 99 | 100 | 101 | 102 | 103 | 104 | 105 | 106 | 107 |
|-----|----------------|----|----|----|-----|-----|-----|-----|----|-----|-----|------------|-----|-------|------|-------|-------|
| | | | | | | | | | | | | | | | | | |
| 129 | Aatargaon | c | c | c | c | Yes | b | Yes | No | No | No | Narayanpur | c | 34.9 | 8.8 | 0.6 | 4.5 |
| 130 | Badkanar | c | c | c | c | b | b | No | No | No | No | Narayanpur | c | 101.6 | 4.9 | 0 | 0.8 |
| 131 | Kumharibada | c | c | c | c | b | b | No | No | No | No | Narayanpur | c | 152.4 | 13.3 | 0 | 3.2 |
| 132 | Taragaon | c | c | c | c | Yes | a | Yes | No | No | No | Narayanpur | c | 0 | 17.7 | 0.3 | 2.2 |
| 133 | Brehebeda | c | c | c | c | a | a | No | No | No | No | Narayanpur | c | 59.8 | 2.8 | 6 | 17.7 |
| 134 | Badgaon | c | c | c | c | Yes | Yes | Yes | No | No | No | Narayanpur | c | 37 | 41.2 | 0.9 | 2.2 |
| 135 | Bedma | c | c | c | c | b | b | No | No | No | No | Narayanpur | c | 58.1 | 2 | 21.5 | 22.1 |
| 136 | Hirgai | c | c | c | c | a | a | No | No | No | No | Narayanpur | c | 39.1 | 2.6 | 2.3 | 19.2 |
| 137 | Jhara | c | c | c | c | b | b | No | No | No | No | Narayanpur | c | 86.3 | 0.5 | 7.1 | 34.5 |
| 138 | Rajpur | c | c | c | Yes | a | a | Yes | No | No | No | Narayanpur | c | 91 | 9.7 | 7.3 | 36 |
| 139 | Madamnar | c | c | a | c | b | b | No | No | No | No | Narayanpur | c | 26.7 | 4.8 | 4.4 | 14.1 |
| 140 | Dhanora | c | c | c | Yes | Yes | Yes | Yes | No | No | No | Narayanpur | c | 26.9 | 10 | 5.1 | 27.9 |
| 141 | Teknar | c | c | c | c | Yes | a | Yes | No | No | No | Narayanpur | c | 74.8 | 12.4 | 3 | 27.7 |
| 142 | Chhotedongar | c | c | c | Yes | Yes | Yes | No | No | No | Yes | Narayanpur | c | 285.9 | 54.5 | 123.7 | 130.8 |
| 143 | Umargaon | c | c | c | c | a | a | Yes | No | No | No | Narayanpur | c | 66.2 | 27.7 | 0 | 1 |
| 144 | Guttapal | c | c | c | c | a | a | Yes | No | No | No | Narayanpur | c | 14 | 11 | 0 | 7 |
| 145 | Hikpulla | c | c | c | c | Yes | a | Yes | No | No | No | Narayanpur | c | 0 | 4.5 | 0 | 13.9 |
| 146 | Raynar | c | c | c | Yes | Yes | a | Yes | No | No | No | Narayanpur | c | 57 | 3.8 | 2.7 | 42.5 |
| 147 | Jhorigaon | c | c | c | c | a | a | No | No | No | No | Narayanpur | c | 2 | 2.8 | 0 | 66 |
| 148 | Gaurdand | c | c | c | Yes | Yes | Yes | Yes | No | No | No | Narayanpur | c | 68.1 | 11.3 | 0 | 8 |
| 149 | Chameli | c | c | c | c | a | a | Yes | No | No | No | Narayanpur | c | 60 | 9.3 | 0.6 | 10 |
| 150 | Rotad | c | c | c | c | b | b | Yes | No | No | No | Narayanpur | c | 67.7 | 2.5 | 0 | 3 |
| 151 | Chihra | c | c | c | c | b | b | No | No | No | No | Narayanpur | c | 51.8 | 1.2 | 0 | 8.8 |
| 152 | Kanera | c | c | c | c | b | b | Yes | No | No | No | Narayanpur | c | 15.9 | 29.2 | 0.1 | 2 |
| 153 | Kumhari Chotta | c | c | c | c | b | a | Yes | No | No | No | Narayanpur | c | 74.3 | 14.7 | 14.9 | 21.3 |
| 154 | Sulenga | c | c | c | c | Yes | Yes | Yes | No | No | No | Narayanpur | c | 90.3 | 21.4 | 27.7 | 62.7 |
| 155 | Madagada | c | c | c | c | b | a | Yes | No | No | No | Narayanpur | c | 51.9 | 10.3 | 7.7 | 31.5 |
| 156 | Tirkanar | c | c | c | c | a | a | No | No | No | No | Narayanpur | c | 166 | 2.6 | 15 | 46.2 |
| 157 | Kokpad | c | c | c | c | a | a | Yes | No | No | No | Narayanpur | c | 91.5 | 10 | 15.1 | 16.6 |
| 158 | Temrugaon | c | c | c | c | Yes | b | Yes | No | No | No | Narayanpur | c | 139 | 12 | 59.3 | 45.5 |
| 159 | Padnar | c | c | c | c | b | b | Yes | No | No | No | Narayanpur | c | 37.3 | 3.2 | 8.6 | 13.2 |
| 160 | Kodher | c | c | c | c | b | c | No | No | No | No | Narayanpur | c | 138.2 | 5.9 | 0 | 1 |
| 161 | Banhker | c | c | c | c | a | a | Yes | No | No | No | Narayanpur | c | 72 | 10.5 | 0 | 3 |

| Land Use | | | | | | | | | | | Name of three most important commodities manufactured | | | | | |
|--|-----------------------|---|-----------------|---------------|---------------------------|------------------------------|--|------------------------|------------------|-----------------|---|--------|--------|-------|-----------------|-----------------|
| and use (in hectares rounded up to one decimal place) | | | | | | | Area irrigated by source (in hectare). | | | | First | Second | Third | | | Name of Village |
| Land Under Miscellaneous Tree Crops etc. | Culturable Waste Land | Fallow lands other than current fallows | Current Fallows | Net Area Sown | Total Irrigated Land Area | Total Un-irrigated Land Area | Canals (C) | Wells/Tube-wells(W/TW) | Tanks/Lakes(T/L) | Water Falls(WF) | Others(O) | First | Second | Third | Name of Village | |
| 108 | 109 | 110 | 111 | 112 | 113 | 114 | 115 | 116 | 117 | 118 | 119 | 120 | 121 | 122 | 2 | 1 |
| 0 | 174.3 | 19.2 | 28.2 | 372.7 | 0 | 0 | 0 | 0 | 0 | 0 | 0 | | | | Aatargaon | 129 |
| 0 | 54.2 | 2 | 4.9 | 39.2 | 0 | 39.8 | 0 | 0 | 0 | 0 | 0 | | | | Badkanar | 130 |
| 0 | 50.1 | 16.3 | 63.4 | 169.1 | 0 | 169.9 | 0 | 0 | 0 | 0 | 0 | | | | Kumharibada | 131 |
| 0 | 36.5 | 13.3 | 6 | 365.6 | 0 | 371.8 | 0 | 0 | 0 | 0 | 0 | | | | Taragaon | 132 |
| 0 | 0.7 | 0 | 0 | 7.6 | 0 | 7.6 | 0 | 0 | 0 | 0 | 0 | | | | Brehebeda | 133 |
| 0 | 95 | 10.6 | 5.4 | 441.9 | 0 | 449 | 0 | 0 | 0 | 0 | 0 | | | | Badgaon | 134 |
| 0 | 0.8 | 0.2 | 0.5 | 74.5 | 0 | 74.5 | 0 | 0 | 0 | 0 | 0 | | | | Bedma | 135 |
| 0 | 1.6 | 1.2 | 1 | 83.6 | 0 | 83.6 | 0 | 0 | 0 | 0 | 0 | | | | Hirgai | 136 |
| 0 | 0.2 | 2.3 | 0.6 | 116 | 0 | 116 | 0 | 0 | 0 | 0 | 0 | | | | Jhara | 137 |
| 0 | 3.5 | 3.2 | 1.4 | 160 | 0 | 160 | 0 | 0 | 0 | 0 | 0 | | | | Rajpur | 138 |
| 0 | 0.6 | 0.3 | 0 | 58.2 | 0 | 58.2 | 0 | 0 | 0 | 0 | 0 | | | | Madamnar | 139 |
| 0 | 10 | 10 | 10.4 | 130.2 | 0 | 130.2 | 0 | 0 | 0 | 0 | 0 | | | | Dhanora | 140 |
| 0 | 2.4 | 2.1 | 0 | 84.7 | 0 | 84.7 | 0 | 0 | 0 | 0 | 0 | | | | Teknar | 141 |
| 0.7 | 16.2 | 60.8 | 74.8 | 887.6 | 6 | 956.5 | 0 | 0.8 | 0 | 0 | 5.2 | | | | Chhotedongar | 142 |
| 0 | 6.3 | 5.8 | 11.7 | 108.8 | 0 | 109.6 | 0 | 0 | 0 | 0 | 0 | | | | Umargaon | 143 |
| 0 | 4 | 3.8 | 2.3 | 83.1 | 0 | 83.2 | 0 | 0 | 0 | 0 | 0 | | | | Guttapal | 144 |
| 0 | 1.8 | 1.8 | 1.4 | 28.3 | 0 | 0 | 0 | 0 | 0 | 0 | 0 | | | | Hikpulla | 145 |
| 0 | 0.5 | 1.3 | 3.2 | 48 | 0 | 48 | 0 | 0 | 0 | 0 | 0 | | | | Raynar | 146 |
| 0 | 0.1 | 0.5 | 0 | 52 | 0 | 52 | 0 | 0 | 0 | 0 | 0 | | | | Jhorigaon | 147 |
| 0 | 16.5 | 11.3 | 11.6 | 133 | 0 | 134.1 | 0 | 0 | 0 | 0 | 0 | | | | Gaurdand | 148 |
| 0 | 37.6 | 6.1 | 9.2 | 148.7 | 0 | 149.4 | 0 | 0 | 0 | 0 | 0 | | | | Chameli | 149 |
| 0 | 48.5 | 3.6 | 1.6 | 51.9 | 0 | 42.3 | 0 | 0 | 0 | 0 | 0 | | | | Rotad | 150 |
| 0 | 0 | 0 | 0 | 19.9 | 0 | 20 | 0 | 0 | 0 | 0 | 0 | | | | Chihra | 151 |
| 0 | 28 | 15 | 15 | 110.4 | 0 | 114.7 | 0 | 0 | 0 | 0 | 0 | | | | Kanera | 152 |
| 0 | 30 | 7 | 4.5 | 96.8 | 0 | 108.3 | 0 | 0 | 0 | 0 | 0 | | | | Kumhari Chotta | 153 |
| 0 | 56.6 | 23 | 20 | 335.7 | 0 | 378.7 | 0 | 0 | 0 | 0 | 0 | | | | Sulenga | 154 |
| 0 | 25 | 3.6 | 2.4 | 137.2 | 0 | 143.2 | 0 | 0 | 0 | 0 | 0 | | | | Madagada | 155 |
| 0 | 40 | 5.8 | 6.2 | 89.6 | 0 | 101.6 | 0 | 0 | 0 | 0 | 0 | | | | Tirkanar | 156 |
| 0 | 19.3 | 3.9 | 4.1 | 91.5 | 0 | 99.5 | 0 | 0 | 0 | 0 | 0 | | | | Kokpad | 157 |
| 0 | 35 | 18 | 28 | 210.2 | 0 | 256.2 | 0 | 0 | 0 | 0 | 0 | | | | Temrugaon | 158 |
| 0 | 18.5 | 1.1 | 2.8 | 83.6 | 0 | 87.5 | 0 | 0 | 0 | 0 | 0 | | | | Padnar | 159 |
| 0 | 17.5 | 19.6 | 0 | 84.7 | 0 | 81.3 | 0 | 0 | 0 | 0 | 0 | | | | Kodher | 160 |
| 0 | 25.3 | 12.1 | 18.7 | 96.8 | 0 | 97.3 | 0 | 0 | 0 | 0 | 0 | | | | Banhker | 161 |

| Sr.No. | Name village | Location code no. | Total area of the village (in hectares rounded up to one decimal place) | Total population (2011 census) | Number of households (2011 census) | Number of educational amenities available. (If not available within the village , the distance range code viz; a for < 5 Kms, b for 5-10 Kms and c for 10+ kms of nearest place where facility is available is given). | | | | | | | | | | | | | | |
|--------------------------|--------------|-------------------|--|----------------------------------|------------------------------------|--|--------------------|-------------------|----------------------|------------------------------|---|-------------------------|----------------------|---------------------------|------------------|---------------------------------|-----------------------------------|-----------------------------------|------------------|--|
| | | | | | | Pre-Primary school (PP) | Primary school (P) | Middle school (M) | Secondary School (S) | Senior Secondary school (SS) | Degree college of arts science & commerce (ASC) | Engineering college(EC) | Medical college (MC) | Management institute (MI) | Polytechnic (Pt) | Vocational training school /ITI | Non-formal training centre (NFTC) | Special school for disabled (SSD) | Others (specify) | |
| 1 | 2 | 3 | 4 | 5 | 6 | 7 | 8 | 9 | 10 | 11 | 12 | 13 | 14 | 15 | 16 | 17 | 18 | 19 | 20 | |
| 162 | Kanhargaon | 449808 | 1007.1 | 1084 | 224 | b | 1 | 1 | b | c | c | c | c | c | c | c | c | c | c | |
| 163 | Madhonar | 449809 | 386.6 | 320 | 64 | c | 1 | 1 | b | b | c | c | c | c | c | c | c | c | c | |
| 164 | Kachora | 449810 | 90.5 | 114 | 21 | c | a | a | b | b | c | c | c | c | c | c | c | c | c | |
| 165 | Turusmeta | 449811 | 456.2 | 306 | 56 | c | 1 | a | c | c | c | c | c | c | c | c | c | c | c | |
| 166 | Hodnar | 449812 | 145.3 | 157 | 37 | c | 1 | a | b | b | c | c | c | c | c | c | c | c | c | |
| 167 | Brehabeda | 449813 | 200 | 100 | 18 | c | 1 | a | c | c | c | c | c | c | c | c | c | c | c | |
| 168 | Gardapal | 449814 | 394.5 | 275 | 56 | c | 1 | | c | c | c | c | c | c | c | c | c | c | c | |
| 169 | Surrewahi | 449815 | 39.8 | 10 | 2 | c | a | a | c | c | c | c | c | c | c | c | c | c | c | |
| 170 | Hitulwad | 449816 | 214.3 | 221 | 50 | c | 1 | a | c | c | c | c | c | c | c | c | c | c | c | |
| 171 | Kawandar | 449817 | 124.5 | 160 | 29 | c | 1 | | c | c | c | c | c | c | c | c | c | c | c | |
| 172 | Toyameta | 449818 | 35.6 | 206 | 38 | c | 1 | c | c | c | c | c | c | c | c | c | c | c | c | |
| 173 | Temargoan | 449819 | 60.6 | 199 | 35 | b | 2 | b | b | c | c | c | c | c | c | c | c | c | c | |
| 174 | Bharanda | 449820 | 84.8 | 438 | 84 | b | 1 | b | b | b | b | c | c | c | c | c | b | c | b | |
| 175 | Anjrel | 449821 | 84.4 | 158 | 34 | b | 1 | a | b | c | c | c | c | c | c | c | c | c | c | |
| Block T O T A L : | | | 69519 | 82764 | 16242 | 5 | 223 | 50 | 12 | 5 | 0 | 0 | 0 | 0 | 0 | 0 | 0 | 0 | 0 | |

| Number of Medical Amenities available. (If not available within the village , the distance range code viz; a for < 5 Kms, b for 5-10 Kms and c for 10+ kms of nearest place where facility is available is given). | | | | | | | | | | | Number of Non-Government Medical Amenities available. | | | | | | | Availability of drinking water - Yes / No | | | | | | | | |
|--|-----------------------------|---------------------------------|--|-------------------|--------------------------|------------------------------------|----------------|--------------------------|----------------------------|-----------------------------|---|---------------------------------------|--|-------------------------------------|---|---------------|----------|---|---------------------------------------|------------|------------------------|-----------|---------------|--------------------|----------|--------------------------|
| 21 | 22 | 23 | 24 | 25 | 26 | 27 | 28 | 29 | 30 | 31 | 32 | 33 | 34 | 35 | 36 | 37 | 38 | 39 | 40 | 41 | 42 | 43 | 44 | 45 | 46 | |
| Community health centre (CHC) | Primary health centre (PHC) | Primary health sub centre (PHS) | Maternity and child welfare centre (MCW) | T.B. clinic (TBC) | Hospital-allopathic (HA) | Hospital-alternative medicine (HO) | Dispensary (D) | Veterinary hospital (VH) | Mobile health clinic (MHC) | Family welfare centre (FWC) | Charitable non Govt. hospital/Nursing home. | Medical practitioner with MBBS Degree | Medical practitioner with other degree | Medical practitioner with no degree | Traditional practitioner and faith healer . | Medicine Shop | Others | Tap water (Treated/Untreated) | Well water (Covered / Uncovered well) | Hand Pump | Tube wells / Bore well | Spring | River / Canal | Tank / Pond / Lake | Others | Name village |
| c | b | 1 | a | c | | c | b | c | c | c | 0 | 0 | 0 | 0 | 0 | 0 | 0 | No | No | Yes | No | Yes | Yes | Yes | No | Kanhargaon |
| c | c | 1 | c | c | | c | c | b | c | c | 0 | 0 | 0 | 0 | 0 | 0 | 0 | No | No | Yes | No | No | No | Yes | No | Madhonar |
| c | c | b | c | c | | c | c | b | c | c | 0 | 0 | 0 | 0 | 0 | 0 | 0 | No | No | Yes | No | No | No | No | No | Kachora |
| c | c | c | c | c | | c | c | c | c | c | 0 | 0 | 0 | 0 | 0 | 0 | 0 | No | No | Yes | No | No | No | Yes | No | Turusmeta |
| c | c | b | c | c | | c | c | b | c | c | 0 | 0 | 0 | 0 | 0 | 0 | 0 | No | No | Yes | No | No | No | No | No | Hodnar |
| c | c | c | c | c | | c | c | c | c | c | 0 | 0 | 0 | 0 | 0 | 0 | 0 | No | No | Yes | No | No | Yes | No | No | Brehabeda |
| c | c | c | c | c | | c | c | c | c | c | 0 | 0 | 0 | 0 | 0 | 0 | 0 | No | No | Yes | No | No | No | No | No | Gardapal |
| c | c | c | c | c | | c | c | c | c | c | 0 | 0 | 0 | 0 | 0 | 0 | 0 | No | No | No | No | No | No | No | No | Surrewahi |
| c | c | c | c | c | | c | c | c | c | c | 0 | 0 | 0 | 0 | 0 | 0 | 0 | No | No | Yes | No | No | No | Yes | No | Hitulwad |
| c | c | c | c | c | | c | c | c | c | c | 0 | 0 | 0 | 0 | 0 | 0 | 0 | No | No | Yes | No | No | No | Yes | No | Kawanar |
| c | c | b | c | c | | c | c | c | c | c | 0 | 0 | 0 | 0 | 0 | 0 | 0 | No | No | Yes | No | No | No | Yes | No | Toyameta |
| b | b | b | b | b | | b | b | b | b | b | 0 | 0 | 0 | 0 | 0 | 0 | 0 | No | Yes | Yes | No | No | No | No | No | Temargoan |
| c | c | b | c | c | | c | c | c | c | c | 0 | 0 | 0 | 0 | 0 | 0 | 0 | No | Yes | Yes | No | Yes | No | Yes | No | Bharanda |
| c | c | b | c | c | | c | c | c | c | c | 0 | 0 | 0 | 0 | 0 | 0 | 0 | No | Yes | Yes | No | Yes | No | Yes | No | Anjrel |
| 0 | 4 | 24 | 16 | 1 | 0 | 1 | 3 | 2 | 0 | 0 | 0 | 2 | 6 | 6 | 25 | 3 | 0 | 5 | 117 | 173 | 14 | 10 | 33 | 96 | 0 | Block T O T A L : |

| Sr.No. | Name village | Availability of toilet & others Yes / No | | | | Communication and transport facilities (If amenities available code -Yes is given except for Village Pin Code ,If not available within the village , the distance range code viz; a for < 5 Kms, b for 5-10 Kms and c for 10+ kms of nearest place where facility is available is given). | | | | | | | | | | | | | | | | |
|--------------------------|--------------|--|----------------------------------|---|--|---|-----------------------|--------------------------------|------------------|-------------------------|--------------------------|-----------------------|---|--------------------------|--------------------------------|------------------|---------------------|----------------|-----------|---|-------------------------|--------------------------|
| | | Community toilet including bath. | Community toilet excluding bath. | Rural sanitary mart or sanitary hardware outlet available near the village. | Community bio- gas or recycle of waste for productive use. | Post office(PO) | Sub post office (SPO) | Post & Telegraph office (P&TO) | Village Pin Code | Telephones (Land lines) | Public call office (PCO) | Mobile phone coverage | Internet cafes/ Common service centre (CSC) | Private courier facility | Bus service (Public & Private) | Railway stations | Auto/Modified Autos | Taxis and Vans | Tractors | Cycle-pulled rickshaws(Manual & Machine driven) | Carts driven by animals | Sea /River ferry service |
| 1 | 2 | 47 | 48 | 49 | 50 | 51 | 52 | 53 | 54 | 55 | 56 | 57 | 58 | 59 | 60 | 61 | 62 | 63 | 64 | 65 | 66 | 67 |
| 162 | Kanhargaon | No | No | No | No | c | Yes | c | 494661 | c | c | c | c | c | c | c | c | c | a | | Yes | |
| 163 | Madhonar | No | No | No | No | c | b | c | 494661 | c | c | c | c | c | c | c | c | c | b | Yes | Yes | |
| 164 | Kachora | No | No | No | No | c | b | c | 494661 | c | c | c | c | c | c | c | c | c | b | Yes | Yes | |
| 165 | Turusmeta | No | No | No | No | c | c | c | 494661 | c | c | c | c | c | c | c | c | c | c | Yes | Yes | |
| 166 | Hodnar | No | No | No | No | c | b | c | 494661 | c | c | c | c | c | c | c | c | c | b | Yes | Yes | |
| 167 | Brehabeda | No | No | No | No | c | c | c | 493996 | c | c | c | c | c | c | c | c | c | c | Yes | Yes | |
| 168 | Gardapal | No | No | No | No | c | c | c | 494661 | c | c | c | c | c | c | c | c | c | c | Yes | Yes | |
| 169 | Surrewahi | No | No | No | No | c | c | c | 494661 | c | c | b | c | c | c | c | c | c | c | | a | |
| 170 | Hitulwad | No | No | No | No | c | c | c | 494661 | c | c | c | c | c | c | c | c | c | c | Yes | Yes | |
| 171 | Kawanar | No | No | No | No | c | c | c | 494661 | c | c | c | c | c | c | c | c | c | c | Yes | Yes | |
| 172 | Toyameta | No | No | No | No | c | c | c | 494661 | c | c | c | c | c | c | c | c | c | c | Yes | Yes | |
| 173 | Temargoan | No | No | No | No | c | b | c | 494661 | c | c | b | c | c | c | c | c | c | Yes | Yes | c | |
| 174 | Bharanda | No | No | No | No | b | b | b | 494661 | b | b | b | b | b | c | c | b | Yes | | c | | |
| 175 | Anjrel | No | No | No | No | c | b | c | 494665 | c | c | b | c | c | c | c | c | c | c | | a | |
| Block T O T A L : | | 0 | 0 | 0 | 0 | 12 | 14 | 0 | 175 | 6 | 1 | 39 | 0 | 0 | 32 | 0 | 1 | 10 | 68 | 34 | 108 | 0 |

Village connected to highways,village roads, banks & credit societies (If amenities available code -Yes is given, If not available within the village , the distance range code viz; a for < 5 Kms, b for 5-10 Kms and c for 10+ kms of nearest place where facility is available is given).

Availability of miscellaneous facilities (If amenities available code -Yes is given, If not available within the village , the distance range code viz; a for < 5 Kms, b for 5-10 Kms and c for 10+ kms of nearest place where facility is available is given).

| 68 | 69 | 70 | 71 | 72 | 73 | 74 | 75 | 76 | 77 | 78 | 79 | 80 | 81 | 82 | 83 | 84 | 85 | 86 | 87 | 88 | 89 | 90 | 91 | Name village |
|-----------------------------------|--------------------------------|--|-----------------------------------|-------------|--------------|----------------------------------|--------------------------------------|----------------|---------------------------------|----------|-------------------------------|-----------------------|---------------------------------------|-------------------------|-------------|--------------------------------|----------|--|------------------------------|--|----------------------------------|---------------|---------------------------------|--------------------------|
| Connected to national highway(NH) | Connected to state highway(SH) | Connected to major district road (MDR) | Connected to others district road | Pucca roads | Kutcha roads | Water bounded macadam(WBM) roads | Navigable waterway (river/canal)(NW) | Footpaths (FP) | Commercial & Co-operative Banks | ATM | Agricultural Credit Societies | Self-Help Group (SHG) | Public distribution system (PDS) shop | Mandis / Regular market | Weekly Haat | Agricultural marketing society | Centres) | Anganwadi Centre (Nutritional Centres) | Others (Nutritional Centres) | ASHA (Accredited Social Health Activist) | Community centre with/without TV | Sports Field, | Sports Club / Recreation Centre | |
| c | c | c | b | b | Yes | Yes | | c | c | c | c | Yes | Yes | c | b | c | c | Yes | Yes | Yes | c | Yes | c | Kanhargaon |
| c | c | c | b | b | b | b | c | Yes | c | c | c | Yes | b | c | b | c | c | Yes | Yes | Yes | c | b | c | Madhonar |
| c | c | c | b | b | Yes | b | c | | c | c | c | Yes | b | c | b | c | c | a | Yes | Yes | c | b | c | Kachora |
| c | c | c | c | c | b | b | c | Yes | c | c | c | Yes | c | c | c | c | c | Yes | Yes | Yes | c | c | c | Turusmeta |
| c | c | c | b | b | Yes | b | c | | c | c | c | Yes | b | c | b | c | c | Yes | Yes | Yes | c | b | c | Hodnar |
| c | c | c | c | c | Yes | c | c | | c | c | c | a | c | c | c | c | c | a | Yes | Yes | c | c | c | Brehabeda |
| c | c | c | c | c | Yes | c | c | | c | c | c | Yes | c | c | c | c | c | Yes | Yes | Yes | c | c | c | Gardapal |
| c | c | c | c | c | a | c | c | Yes | c | c | c | Yes | c | c | c | c | c | a | Yes | Yes | c | c | c | Surrewahi |
| c | c | c | c | c | Yes | c | c | | c | c | c | c | c | c | c | c | c | Yes | Yes | Yes | c | c | c | Hitulwad |
| c | c | c | c | c | Yes | c | | | c | c | c | Yes | c | c | c | c | c | Yes | Yes | Yes | c | c | c | Kawanar |
| c | c | c | c | c | Yes | c | c | | c | c | c | Yes | c | c | c | c | c | Yes | Yes | Yes | c | c | c | Toyameta |
| c | a | a | a | Yes | Yes | b | c | | c | c | c | Yes | c | c | c | c | c | Yes | Yes | Yes | c | Yes | c | Temargoan |
| c | a | a | a | Yes | Yes | c | | | b | b | b | Yes | b | b | b | b | b | Yes | Yes | Yes | b | Yes | b | Bharanda |
| c | a | a | Yes | Yes | a | c | | | c | c | c | Yes | a | c | c | c | c | Yes | Yes | Yes | c | a | c | Anjrel |
| 0 | 22 | 9 | 32 | 51 | 166 | 44 | 1 | 5 | 1 | 0 | 2 | 163 | 36 | 5 | 8 | 3 | 7 | 145 | 175 | 159 | 1 | 91 | 4 | Block T O T A L : |

en, If not available within the village , the distance range where facility is available is given).

Availability of electricity (Yes/No)

Land Use

Nearest Town

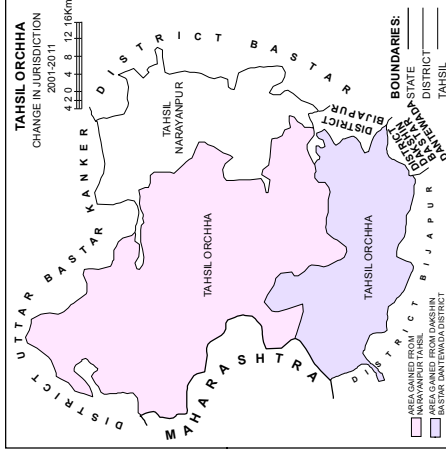
Area under different types of land

| 1 | 2 | 92 | 93 | 94 | 95 | 96 | 97 | 98 | 99 | 100 | 101 | 102 | 103 | 104 | 105 | 106 | 107 |
|--------------------------|---------------------|----------------|---------------------|------------------|--------------------------|-----------------------------------|------------------------------------|---|--------------------------------------|--------------------------------|-----------|--|----------|----------------------------------|-------------------------------|--|---------------|
| Name village | Cinema / Video Hall | Public Library | Public Reading Room | Newspaper Supply | Assembly Polling station | Birth & Death Registration Office | Power Supply for Domestic Use (ED) | Power Supply for Agricultural Use (EAG) | Power Supply for Commercial Use (EC) | Power Supply for All Uses (EA) | Name | Distance range code i.e. a for < 5 Kms, b for 5-10 Kms and c for 10+ kms . | Forests | Area under Non-agricultural Uses | Barren and Un-cultivable land | Permanent Pastures and Other Grazing Lands | |
| 162 | Kanhargaon | c | c | c | c | Yes | Yes | Yes | No | No | No | Narayanpur | c | 219.2 | 20.7 | 56.8 | 77.7 |
| 163 | Madhonar | c | c | c | c | Yes | Yes | No | No | No | Yes | Narayanpur | c | 91.2 | 12.4 | 0 | 6 |
| 164 | Kachora | c | c | c | c | Yes | Yes | No | No | No | No | Narayanpur | c | 14.9 | 5.7 | 0 | 2 |
| 165 | Turusmeta | c | c | c | c | a | a | No | No | No | No | Narayanpur | c | 166 | 1.7 | 5 | 5 |
| 166 | Hodnar | c | c | c | c | a | a | No | No | No | No | Narayanpur | c | 31 | 4.8 | 0.4 | 4 |
| 167 | Brehabeda | c | c | c | c | a | a | No | No | No | No | Narayanpur | c | 112.9 | 17.4 | 1.1 | 4 |
| 168 | Gardapal | c | c | c | c | c | c | No | No | No | No | Narayanpur | c | 237.2 | 5.1 | 3.6 | 1 |
| 169 | Surrewahi | c | c | c | c | a | a | No | No | No | No | Narayanpur | c | 0 | 0 | 0 | 2 |
| 170 | Hitulwad | c | c | c | c | a | a | No | No | No | No | Narayanpur | c | 98.4 | 19.8 | 0 | 3 |
| 171 | Kawanar | c | c | c | c | c | c | No | No | No | No | Narayanpur | c | 18.9 | 7.3 | 0 | 2 |
| 172 | Toyameta | c | c | c | c | c | c | No | No | No | No | Narayanpur | c | 1.3 | 2.2 | 0 | 0 |
| 173 | Temargoan | c | c | c | c | c | c | Yes | No | No | No | Narayanpur | c | 0 | 0 | 0 | 0 |
| 174 | Bharanda | b | b | b | b | b | b | Yes | No | No | No | Narayanpur | b | 0 | 0 | 0 | 0 |
| 175 | Anjrel | c | c | c | c | a | a | No | No | No | Yes | Narayanpur | c | 15.3 | 2.3 | 0 | 23.7 |
| Block T O T A L : | | 0 | 0 | 4 | 30 | 76 | 46 | 96 | 1 | 4 | 46 | 0 | 0 | 17345.2 | 2711.4 | 2115 | 3833.5 |

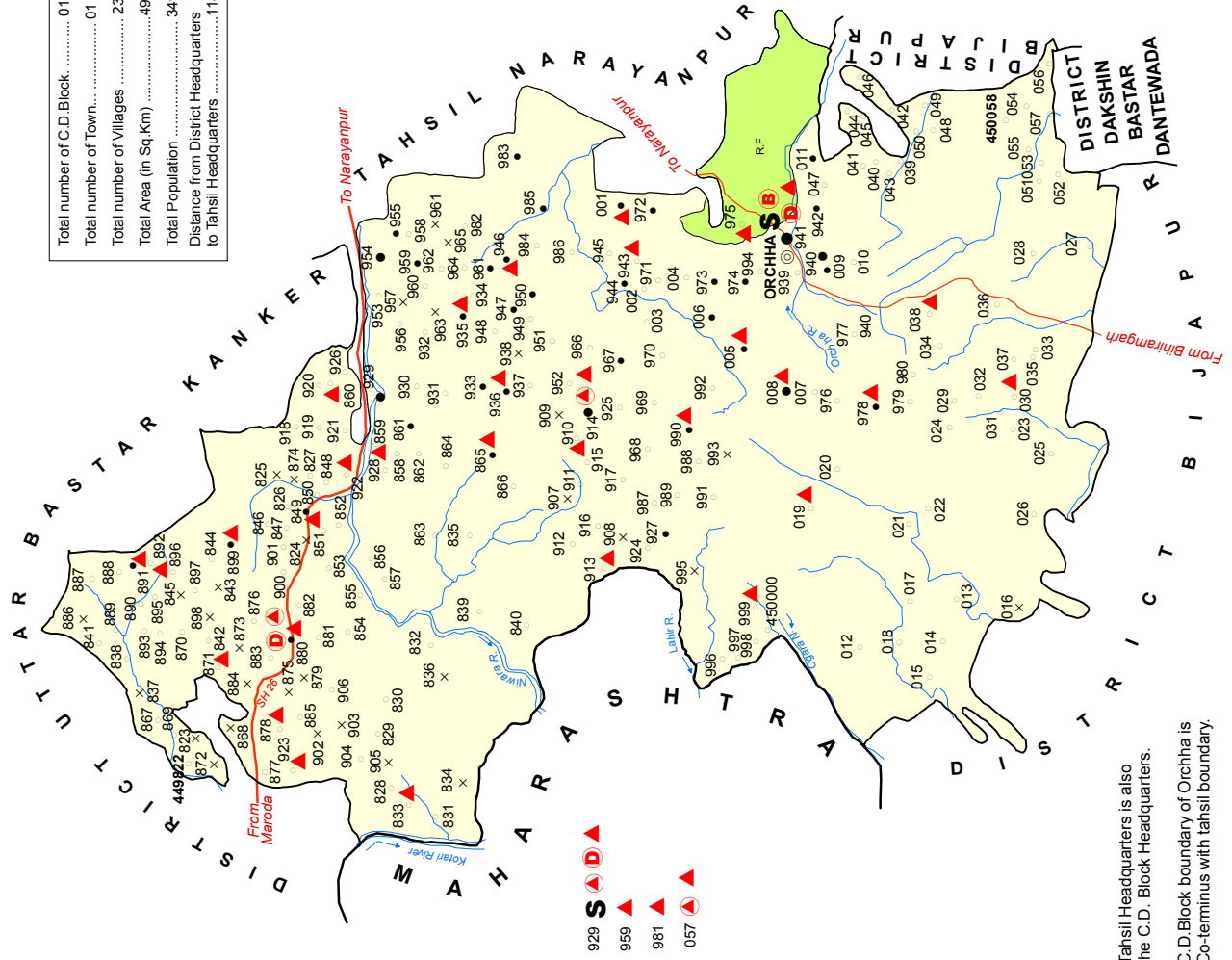
| Land Use and use (in hectares rounded up to one decimal place) | | | | | | | | | | | Area irrigated by source (in hectare). | | | Name of three most important commodities manufactured | | | Name of Village | Serial Number |
|---|-----------------------|---|-----------------|----------------|---------------------------|------------------------------|--------------|------------------------|------------------|-----------------|---|-------|--------|---|--------------------------|-----|-----------------|---------------|
| Land Under Miscellaneous Tree Crops etc. | Culturable Waste Land | Fallow lands other than current fallows | Current Fallows | Net Area Sown | Total Irrigated Land Area | Total Un-irrigated Land Area | Canals (C) | Wells/Tube-wells(W/TW) | Tanks/Lakes(T/L) | Water Falls(WF) | Others(O) | First | Second | Third | | | | |
| 108 | 109 | 110 | 111 | 112 | 113 | 114 | 115 | 116 | 117 | 118 | 119 | 120 | 121 | 122 | 2 | 1 | | |
| 0.8 | 50.6 | 20.5 | 15.5 | 545.4 | 0 | 581.4 | 0 | 0 | 0 | 0 | 0 | | | | Kanhargaon | 162 | | |
| 0 | 69 | 14.2 | 19.4 | 174.3 | 0 | 176.3 | 0 | 0 | 0 | 0 | 0 | | | | Madhonar | 163 | | |
| 0 | 21.2 | 1.6 | 1.8 | 43.3 | 0 | 43.7 | 0 | 0 | 0 | 0 | 0 | | | | Kachora | 164 | | |
| 0 | 54.4 | 30.6 | 58.6 | 134.8 | 0 | 135.1 | 0 | 0 | 0 | 0 | 0 | | | | Turusmeta | 165 | | |
| 0 | 36.9 | 5.8 | 4 | 58.5 | 0 | 58.7 | 0 | 0 | 0 | 0 | 0 | | | | Hodnar | 166 | | |
| 0 | 23.7 | 2 | 2.8 | 36.1 | 0 | 36.6 | 0 | 0 | 0 | 0 | 0 | | | | Brehabeda | 167 | | |
| 0 | 17.6 | 13.2 | 5.3 | 111.5 | 0 | 118.8 | 0 | 0 | 0 | 0 | 0 | | | | Gardapal | 168 | | |
| 0 | 37.8 | 0 | 0 | 0 | 0 | 0 | 0 | 0 | 0 | 0 | 0 | | | | Surrewahi | 169 | | |
| 0 | 22.3 | 6.2 | 9.4 | 55.3 | 0 | 55.6 | 0 | 0 | 0 | 0 | 0 | | | | Hitulwad | 170 | | |
| 0 | 28.5 | 4.9 | 5.1 | 57.7 | 0 | 58.1 | 0 | 0 | 0 | 0 | 0 | | | | Kawanar | 171 | | |
| 0 | 5.6 | 0 | 0 | 26.6 | 0 | 26.8 | 0 | 0 | 0 | 0 | 0 | | | | Toyameta | 172 | | |
| 0 | 0 | 0 | 0 | 60.6 | 0 | 60.6 | 0 | 0 | 0 | 0 | 0 | | | | Temargoan | 173 | | |
| 0 | 0 | 0 | 0 | 84.8 | 0 | 84.8 | 0 | 0 | 0 | 0 | 0 | | | | Bharanda | 174 | | |
| 0 | 10 | 1 | 4.8 | 27.3 | 0 | 29.3 | 0 | 0 | 0 | 0 | 0 | | | | Anjrel | 175 | | |
| 57.8 | 6397 | 2669 | 3690.1 | 30697.7 | 282 | 31532.9 | 208.8 | 8.2 | 27.8 | 0 | | | | | Block T O T A L : | | | |

INDIA
 CHHATTISGARH
TAHSIL ORCHHA
 C.D.BLOCK ABHUJHMAD (ORCHHA)
 DISTRICT NARAYANPUR

KILOMETERS
 2 1 0 2 4 6 8



| | |
|--|---------------|
| Total number of C.D.Block |01 |
| Total number of Town |01 |
| Total number of Villages |237 |
| Total Area (in Sq.Km) |4975.51 |
| Total Population |34950 |
| Distance from District Headquarters to Tahsil Headquarters |118 Kms. |



Tahsil Headquarters is also the C.D. Block Headquarters.
 C.D. Block boundary of Orchha is Co-terminus with tahsil boundary.

- BOUNDARY, STATE
- " DISTRICT
- " TAHSIL
- " VILLAGE WITH MDDS CODE
- " RESERVED-FOREST
- HEADQUARTERS: TAHSIL
- POPULATION SIZE OF VILLAGES BELOW 200, 200-499, 500-999, 1000-4999
- UNINHABITED VILLAGE WITH MDDS CODE
- STATE HIGHWAY
- IMPORTANT METALLED ROADS
- RIVER AND STREAM
- HIGH SCHOOL/INTER COLLEGE
- BANK
- DISPENSARY
- PRIMARY HEALTH CENTRE
- OTHER MEDICAL SERVICES

Alphabetical list of Villages alongwith location code 2001 and 2011

| Serial No. | Name of Village | 2011 Census MDDS Code Number | 2001 Location Code Number |
|--|-----------------------|---------------------------------|---------------------------|
| 1 | 2 | 3 | 4 |
| Name of CD Block: ABHUIHMAD (ORCHHA) (0135) | | | |
| Name of Sub-Dist: Orchha (0002) | | | |
| 1 | Aadermad | 449977 | 01792600 |
| 2 | Aadimpar | 449991 | 01794000 |
| 3 | Aalnar | 449921 | 01787000 |
| 4 | Acheli | 449984 | 01793300 |
| 5 | Adnar | 449888 | 01783700 |
| 6 | Akabeda | 449959 | 01790800 |
| 7 | Alwada | 450031 | 01928300 |
| 8 | Alwar Alias Gattakal | 449958 | 01790700 |
| 9 | Bade Tondabeda | 450009 | 01795800 |
| 10 | Badebedkot | 449841 | 01779000 |
| 11 | Bakoor | 449908 | 01785700 |
| 12 | Balebeda Urf Palemata | 449850 | 01779900 |
| 13 | Barungbhat | 449909 | 01785800 |
| 14 | Basing | 449927 | 01787600 |
| 15 | Bayonar | 449917 | 01786600 |
| 16 | Becha | 449928 | 01787700 |
| 17 | Bettekal | 450045 | 01929700 |
| 18 | Bhatbenda | 450046 | 01929800 |
| 19 | Biler | 449894 | 01784300 |
| 20 | Biller | 450033 | 01928500 |
| 21 | Binagunda | 449869 | 01781800 |
| 22 | Bogan | 449854 | 01780300 |
| 23 | Bondum | 449884 | 01783300 |
| 24 | Boranirpi | 449897 | 01784600 |
| 25 | Boter | 450021 | 01927300 |
| 26 | Botor | 449823 | 01777200 |
| 27 | Brehbeda | 449825 | 01777400 |
| 28 | Brehebeda | 449858 | 01780700 |
| 29 | Chalcher | 450006 | 01795500 |
| 30 | Chhindpur | 449822 | 01777100 |
| 31 | Chhote Tondabeda | 450011 | 01796000 |
| 32 | Chhotebade Kot(Mar) | 449886 | 01783500 |
| 33 | Chihukapal | 450052 | 01969300 |
| 34 | Dargarh | 449898 | 01784700 |
| 35 | Dhobe | 449997 | 01794600 |
| 36 | Dhoderbeda | 449937 | 01788600 |
| 37 | Dhondarbeda | 449979 | 01792800 |
| 38 | Dhurbeda | 449988 | 01793700 |
| 39 | Dhuta | 449936 | 01788500 |
| 40 | Diwalur | 450020 | 01927200 |
| 41 | Dodage | 449915 | 01786400 |
| 42 | Dodimarka | 450018 | 01927000 |
| 43 | Dumnar | 449968 | 01791700 |
| 44 | Dunga | 450027 | 01927900 |

| Serial No. | Name of Village | 2011 Census MDDS Code Number | 2001 Location Code Number |
|------------|-------------------------|------------------------------|---------------------------|
| 1 | 2 | 3 | 4 |
| 45 | Duseli | 450032 | 01928400 |
| 46 | Edasmeta | 450023 | 01927500 |
| 47 | Ehnar | 449922 | 01787100 |
| 48 | Farasbeda | 449992 | 01794100 |
| 49 | Gadadi | 449942 | 01789100 |
| 50 | Gadawahi | 449862 | 01781100 |
| 51 | Gandawar | 449843 | 01779200 |
| 52 | Garbeda Alias Harimarka | 449883 | 01783200 |
| 53 | Garpa | 449880 | 01782900 |
| 54 | Gattakal | 449999 | 01794800 |
| 55 | Gawadi | 450049 | 01930100 |
| 56 | Ghamandi | 449839 | 01778800 |
| 57 | Ghot | 450029 | 01928100 |
| 58 | Ghuma | 449881 | 01783000 |
| 59 | Godelmarka | 449842 | 01779100 |
| 60 | Gomagal | 450005 | 01795400 |
| 61 | Gome | 449891 | 01784000 |
| 62 | Gongla | 449930 | 01787900 |
| 63 | Gudadapader Alias Koden | 449868 | 01781700 |
| 64 | Gudekot | 450022 | 01927400 |
| 65 | Gumchur | 449844 | 01779300 |
| 66 | Gumdadi | 449845 | 01779400 |
| 67 | Gumiabeda | 449923 | 01787200 |
| 68 | Gumiyapal | 449957 | 01790600 |
| 69 | Gummarka | 449990 | 01793900 |
| 70 | Gumter Alias Jaiger | 449971 | 01792000 |
| 71 | Guner | 449864 | 01781300 |
| 72 | Gurdai | 449970 | 01791900 |
| 73 | Gurmanjur | 449931 | 01788000 |
| 74 | Guttakal | 449966 | 01791500 |
| 75 | Hachekoti(Mad) | 449867 | 01781600 |
| 76 | Hamokal | 449890 | 01783900 |
| 77 | Handawada | 450057 | 01969800 |
| 78 | Harbel | 449976 | 01792500 |
| 79 | Harimarka | 449948 | 01789700 |
| 80 | Hasnar | 449973 | 01792200 |
| 81 | Hatlanar | 449932 | 01788100 |
| 82 | Hikmeta | 449964 | 01791300 |
| 83 | Hikonar | 449840 | 01778900 |
| 84 | Hikpad | 449945 | 01789400 |
| 85 | Hirangenar | 449852 | 01780100 |
| 86 | Hitawada | 450058 | 01969900 |
| 87 | Hitul | 450036 | 01928800 |
| 88 | Hitul | 450051 | 01969200 |
| 89 | Horadi | 449851 | 01780000 |
| 90 | Hurrunda | 450037 | 01928900 |
| 91 | Idnar | 450004 | 01795300 |
| 92 | Irakbhatti | 449933 | 01788200 |

VILLAGE AND TOWN DIRECTORY

| Serial No. | Name of Village | 2011 Census MDDS Code Number | 2001 Location Code Number |
|------------|------------------------|------------------------------|---------------------------|
| 1 | 2 | 3 | 4 |
| 93 | Irpanar | 449934 | 01788300 |
| 94 | Irpanar | 449987 | 01793600 |
| 95 | Jatawar | 449853 | 01780200 |
| 96 | Jatlur | 450019 | 01927100 |
| 97 | Jharawahi | 449935 | 01788400 |
| 98 | Jharawar | 449870 | 01781900 |
| 99 | Jiwlapadar | 449956 | 01790500 |
| 100 | Jubada | 449940 | 01788900 |
| 101 | Jubgunda | 450010 | 01795900 |
| 102 | Kachchapal | 449865 | 01781400 |
| 103 | Kader | 449856 | 01780500 |
| 104 | Kakhoor | 449829 | 01777800 |
| 105 | Kallaja | 450030 | 01928200 |
| 106 | Kalmanar | 449985 | 01793400 |
| 107 | Kanagaon | 449861 | 01781000 |
| 108 | Kandadi | 449955 | 01790400 |
| 109 | Kangali | 449982 | 01793100 |
| 110 | Karangul | 450014 | 01926600 |
| 111 | Karkabeda | 449855 | 01780400 |
| 112 | Karkanar | 449983 | 01793200 |
| 113 | Kasturmeta | 449911 | 01786000 |
| 114 | Khodepar | 449905 | 01785400 |
| 115 | Khodpar | 449989 | 01793800 |
| 116 | Kodaliyar | 449967 | 01791600 |
| 117 | Kodegaon | 449903 | 01785200 |
| 118 | Kodenar | 449919 | 01786800 |
| 119 | Kodhur | 449831 | 01778000 |
| 120 | Kodkanar | 449949 | 01789800 |
| 121 | Kodnar | 449969 | 01791800 |
| 122 | Kodnar Alais Ghodagaon | 449960 | 01790900 |
| 123 | Kodokal | 450056 | 01969700 |
| 124 | Kodoli | 449953 | 01790200 |
| 125 | Kodoli | 450008 | 01795700 |
| 126 | Kodonar | 449895 | 01784400 |
| 127 | Kohka Meta | 449929 | 01787800 |
| 128 | Kohkapar | 450007 | 01795600 |
| 129 | Kohkodi | 449993 | 01794200 |
| 130 | Komhu | 450024 | 01927600 |
| 131 | Kondakoti | 449980 | 01792900 |
| 132 | Kongali | 449835 | 01778400 |
| 133 | Konge | 449899 | 01784800 |
| 134 | Kongudhur | 449963 | 01791200 |
| 135 | Konje | 449877 | 01782600 |
| 136 | Koramkodo | 449901 | 01785000 |
| 137 | Koraskodo | 449900 | 01784900 |
| 138 | Korobenda | 450050 | 01930200 |
| 139 | Korowaya | 450034 | 01928600 |
| 140 | Kostadi | 450002 | 01795100 |

| Serial No. | Name of Village | 2011 Census MDDS Code Number | 2001 Location Code Number |
|------------|--------------------------|------------------------------|---------------------------|
| 1 | 2 | 3 | 4 |
| 141 | Kostamarka | 450003 | 01795200 |
| 142 | Kotenar | 449981 | 01793000 |
| 143 | Kotoli | 449965 | 01791400 |
| 144 | Krohameda | 449902 | 01785100 |
| 145 | Kudmel | 449978 | 01792700 |
| 146 | Kumchal | 449836 | 01778500 |
| 147 | Kumnar | 449920 | 01786900 |
| 148 | Kumnar | 449962 | 01791100 |
| 149 | Kundala | 449860 | 01780900 |
| 150 | Kurusnar Alais (Khargao) | 449954 | 01790300 |
| 151 | Kurusnar Alias Belmari | 449872 | 01782100 |
| 152 | Kutul | 449914 | 01786300 |
| 153 | Kutulnar | 449986 | 01793500 |
| 154 | Kuyen | 450039 | 01929100 |
| 155 | Lanka | 450015 | 01926700 |
| 156 | Lekwada | 450025 | 01927700 |
| 157 | Mahkanar | 449938 | 01788700 |
| 158 | Maksuli | 449974 | 01792300 |
| 159 | Malmeta | 449892 | 01784100 |
| 160 | Mandali | 449975 | 01792400 |
| 161 | Mangbeda | 449828 | 01777700 |
| 162 | Marbeda (Matbeda) | 449995 | 01794400 |
| 163 | Markabeda | 449882 | 01783100 |
| 164 | Markabeda | 449939 | 01788800 |
| 165 | Markud | 449857 | 01780600 |
| 166 | Maspi | 449896 | 01784500 |
| 167 | Masapur | 449824 | 01777300 |
| 168 | Masapur | 449849 | 01779800 |
| 169 | Metabeda | 449998 | 01794700 |
| 170 | Metanar Alias Nedonar | 449827 | 01777600 |
| 171 | Michbeda | 450000 | 01794900 |
| 172 | Modamwada | 450043 | 01929500 |
| 173 | Mohandi | 449952 | 01790100 |
| 174 | Mohnar | 450048 | 01930000 |
| 175 | Mungandee | 450047 | 01929900 |
| 176 | Murhapadar | 449904 | 01785300 |
| 177 | Murnar | 449926 | 01787500 |
| 178 | Mursul Napa | 449887 | 01783600 |
| 179 | Murumwada | 450017 | 01926900 |
| 180 | Musparsi | 449906 | 01785500 |
| 181 | Mutenadi | 449885 | 01783400 |
| 182 | Muttentoda | 449826 | 01777500 |
| 183 | Muyantele | 449875 | 01782400 |
| 184 | Nariya | 449961 | 01791000 |
| 185 | Nednar | 449946 | 01789500 |
| 186 | Nedur | 450040 | 01929200 |
| 187 | Nelangur | 449913 | 01786200 |
| 188 | Nelnar | 450001 | 01795000 |

VILLAGE AND TOWN DIRECTORY

| Serial No. | Name of Village | 2011 Census MDDS Code Number | 2001 Location Code Number |
|------------|----------------------|------------------------------|---------------------------|
| 1 | 2 | 3 | 4 |
| 189 | Nirameta | 449950 | 01789900 |
| 190 | Odachapar | 449832 | 01778100 |
| 191 | Okpad | 449947 | 01789600 |
| 192 | Orchha | 449941 | 01789000 |
| 193 | Orchha Korai | 449918 | 01786700 |
| 194 | Orchhameta | 449838 | 01778700 |
| 195 | Orchhapar | 449837 | 01778600 |
| 196 | Osmarka | 449907 | 01785600 |
| 197 | Otedonda | 449916 | 01786500 |
| 198 | Padamkot | 449910 | 01785900 |
| 199 | Padmeta | 450012 | 01926400 |
| 200 | Palahur | 449863 | 01781200 |
| 201 | Palarhur | 449879 | 01782800 |
| 202 | Palemeta | 449834 | 01778300 |
| 203 | Palemeta | 449874 | 01782300 |
| 204 | Pangud | 449871 | 01782000 |
| 205 | Paralnar | 450054 | 01969500 |
| 206 | Pariadi | 449830 | 01777900 |
| 207 | Pidiyakot | 450028 | 01928000 |
| 208 | Pochawada | 450035 | 01928700 |
| 209 | Ranimarka | 449873 | 01782200 |
| 210 | Rawnadi | 449893 | 01784200 |
| 211 | Raynar Alias Matbeda | 449972 | 01792100 |
| 212 | Rekapal | 450016 | 01926800 |
| 213 | Rekawaya | 450042 | 01929400 |
| 214 | Rengabeda | 449994 | 01794300 |
| 215 | Rotad | 450041 | 01929300 |
| 216 | Sargipal | 449859 | 01780800 |
| 217 | Tadanar(Markadabeda) | 449944 | 01789300 |
| 218 | Tadnar | 450044 | 01929600 |
| 219 | Tadobeda | 449848 | 01779700 |
| 220 | Tadogunda | 449889 | 01783800 |
| 221 | Tadohur | 449951 | 01790000 |
| 222 | Tadonar | 449943 | 01789200 |
| 223 | Tahakawada | 450055 | 01969600 |
| 224 | Tahkadond | 449876 | 01782500 |
| 225 | Tahkawada | 450026 | 01927800 |
| 226 | Talawada | 450013 | 01926500 |
| 227 | Tekameta | 449833 | 01778200 |
| 228 | Thulthuli | 450038 | 01929000 |
| 229 | Toke | 449866 | 01781500 |
| 230 | Toyameta | 449996 | 01794500 |
| 231 | Toynar | 450053 | 01969400 |
| 232 | Tudako | 449847 | 01779600 |
| 233 | Tuhanar | 449925 | 01787400 |
| 234 | Tumiradi | 449846 | 01779500 |
| 235 | Usebeda | 449912 | 01786100 |
| 236 | Wadapenda | 449878 | 01782700 |
| 237 | Wala | 449924 | 01787300 |

CENSUS OF INDIA 2011

AMENITIES AND

Name of District:- Narayanpur

Name of CD Block:-ABHUJHMAD (ORCHHA)

| Sr.No. | Name village | Location code no. | Total area of the village (in hectares rounded up to one decimal place) | Total population (2011 census) | Number of households (2011 census) | Number of educational amenities available. (If not available within the village , the distance range code viz; a for < 5 Kms, b for 5-10 Kms and c for 10+ kms of nearest place where facility is available is given). | | | | | | | | | | | | | | |
|--------|-----------------------|-------------------|--|----------------------------------|------------------------------------|--|--------------------|-------------------|----------------------|------------------------------|---|-------------------------|----------------------|---------------------------|------------------|---------------------------------|-----------------------------------|-----------------------------------|------------------|---|
| | | | | | | Pre-Primary school (PP) | Primary school (P) | Middle school (M) | Secondary School (S) | Senior Secondary school (SS) | Degree college of arts science & commerce (ASC) | Engineering college(EC) | Medical college (MC) | Management institute (MI) | Polytechnic (Pt) | Vocational training school /ITI | Non-formal training centre (NFTC) | Special school for disabled (SSD) | Others (specify) | |
| 1 | 2 | 3 | 4 | 5 | 6 | 7 | 8 | 9 | 10 | 11 | 12 | 13 | 14 | 15 | 16 | 17 | 18 | 19 | 20 | |
| 1 | Chhindpur | 449822 | 0 | 29 | 6 | c | c | c | c | c | c | c | c | c | c | c | c | c | c | c |
| 2 | Botor | 449823 | 0 | 0 | 0 | | | | | | | | | | | | | | | |
| 3 | Maspur | 449824 | 0 | 0 | 0 | | | | | | | | | | | | | | | |
| 4 | Brehbeda | 449825 | 0 | 0 | 0 | | | | | | | | | | | | | | | |
| 5 | Muttentoda | 449826 | 30 | 20 | 4 | | c | c | c | c | c | c | c | c | c | c | c | c | c | c |
| 6 | Metanar Alias Nedonar | 449827 | 0 | 82 | 16 | c | l | c | c | c | c | c | c | c | c | c | c | c | c | c |
| 7 | Mangbeda | 449828 | 0 | 29 | 5 | c | b | b | c | c | c | c | c | c | c | c | c | c | c | c |
| 8 | Kakhoor | 449829 | 0 | 22 | 4 | c | c | c | c | c | c | c | c | c | c | c | c | c | c | c |
| 9 | Pariadi | 449830 | 0 | 54 | 11 | c | c | c | c | c | c | c | c | c | c | c | c | c | c | c |
| 10 | Kodhur | 449831 | 0 | 27 | 5 | c | c | c | c | c | c | c | c | c | c | c | c | c | c | c |
| 11 | Odachapar | 449832 | 0 | 20 | 5 | c | c | c | c | c | c | c | c | c | c | c | c | c | c | c |
| 12 | Tekameta | 449833 | 0 | 48 | 8 | c | b | b | b | c | c | c | c | c | c | c | c | c | c | c |
| 13 | Palemata | 449834 | 0 | 0 | 0 | | | | | | | | | | | | | | | |
| 14 | Kongali | 449835 | 0 | 60 | 13 | c | c | c | c | c | c | c | c | c | c | c | c | c | c | c |
| 15 | Kumchal | 449836 | 0 | 0 | 0 | | | | | | | | | | | | | | | |
| 16 | Orchhapar | 449837 | 0 | 0 | 0 | | | | | | | | | | | | | | | |
| 17 | Orchhameta | 449838 | 0 | 186 | 39 | c | l | | a | a | a | c | c | c | c | c | c | c | c | c |
| 18 | Ghamandi | 449839 | 0 | 51 | 11 | c | c | c | c | c | c | c | c | c | c | c | c | c | c | c |
| 19 | Hikonar | 449840 | 0 | 34 | 6 | c | c | c | c | c | c | c | c | c | c | c | c | c | c | c |
| 20 | Badebedkot | 449841 | 0 | 12 | 3 | | a | | c | c | c | c | | | | c | c | | | |
| 21 | Godelmarka | 449842 | 0 | 18 | 3 | c | c | c | c | c | c | c | c | c | c | c | c | c | c | c |
| 22 | Gandawar | 449843 | 0 | 0 | 0 | | | | | | | | | | | | | | | |
| 23 | Gumchur | 449844 | 0 | 37 | 7 | c | b | c | c | c | c | c | c | c | c | c | c | c | c | c |
| 24 | Gumdadi | 449845 | 0 | 0 | 0 | | | | | | | | | | | | | | | |
| 25 | Tumiradi | 449846 | 0 | 131 | 25 | c | l | b | c | c | c | c | c | c | c | c | c | c | c | c |
| 26 | Tudako | 449847 | 0 | 73 | 18 | c | l | c | c | c | c | c | c | c | c | c | c | c | c | c |
| 27 | Tadobeda | 449848 | 0 | 61 | 11 | c | | c | c | c | c | c | c | c | c | c | c | c | c | c |
| 28 | Maspur | 449849 | 0 | 207 | 33 | c | l | b | c | c | c | c | c | c | c | c | c | c | c | c |
| 29 | Balebeda Urf Palemeta | 449850 | 0 | 56 | 11 | c | | | c | c | c | c | c | c | c | c | c | c | c | c |

- VILLAGE DIRECTORY

LAND USE (AS IN 2009)

Location CodeNo:-415

Location CodeNo:-0135

| Number of Medical Amenities available. (If not available within the village , the distance range code viz; a for < 5 Kms, b for 5-10 Kms and c for 10+ kms of nearest place where facility is available is given). | | | | | | | | | | Number of Non-Government Medical Amenities available. | | | | | | | | Availability of drinking water - Yes / No | | | | | | Name village | | |
|--|-----------------------------|---------------------------------|--|-------------------|--------------------------|------------------------------------|----------------|--------------------------|----------------------------|---|---|---------------------------------------|--|-------------------------------------|---|---------------|--------|---|---------------------------------------|-----------|------------------------|--------|---------------|--------------------|--------|-----------------------|
| 21 | 22 | 23 | 24 | 25 | 26 | 27 | 28 | 29 | 30 | 31 | 32 | 33 | 34 | 35 | 36 | 37 | 38 | 39 | 40 | 41 | 42 | 43 | 44 | | 45 | 46 |
| Community health centre (CHC) | Primary health centre (PHC) | Primary health sub centre (PHS) | Maternity and child welfare centre (MCW) | T.B. clinic (TBC) | Hospital-allopathic (HA) | Hospital-alternative medicine (HO) | Dispensary (D) | Veterinary hospital (VH) | Mobile health clinic (MHC) | Family welfare centre (FWC) | Charitable non Govt. hospital/Nursing home. | Medical practitioner with MBBS Degree | Medical practitioner with other degree | Medical practitioner with no degree | Traditional practitioner and faith healer . | Medicine Shop | Others | Tap water (Treated/Untreated) | Well water (Covered / Uncovered well) | Hand Pump | Tube wells / Bore well | Spring | River / Canal | Tank / Pond / Lake | Others | |
| c | c | c | c | c | c | c | c | c | c | c | 0 | 0 | 0 | 0 | 0 | 0 | 0 | No | No | No | No | No | Yes | No | No | Chhindpur |
| | | | | | | | | | | | | | | | | | | | | | | | | | | Botor |
| | | | | | | | | | | | | | | | | | | | | | | | | | | Maspur |
| | | | | | | | | | | | | | | | | | | | | | | | | | | Brehbeda |
| c | c | c | c | | | | | c | c | c | 0 | 0 | 0 | 0 | 0 | 0 | 0 | No | No | No | No | Yes | Yes | No | No | Muttentoda |
| c | c | c | c | c | | c | c | c | c | c | 0 | 0 | 0 | 0 | 0 | 0 | 0 | No | Yes | Yes | No | No | No | No | No | Metanar Alias Nedonar |
| c | c | c | c | c | | c | c | c | c | c | 0 | 0 | 0 | 0 | 0 | 0 | 0 | Yes | No | Yes | No | No | Yes | No | No | Mangbeda |
| c | c | c | c | c | | c | c | c | c | c | 0 | 0 | 0 | 0 | 0 | 0 | 0 | No | No | Yes | No | No | No | No | No | Kakhoo |
| c | c | c | c | c | | c | c | c | c | c | 0 | 0 | 0 | 0 | 0 | 0 | 0 | No | No | Yes | No | No | No | No | No | Pariadi |
| c | c | c | c | c | | c | c | c | c | c | 0 | 0 | 0 | 0 | 0 | 0 | 0 | No | No | Yes | No | No | No | No | No | Kodhur |
| c | c | c | c | c | | c | c | c | c | c | 0 | 0 | 0 | 0 | 0 | 0 | 0 | No | No | Yes | No | No | No | No | No | Odachapar |
| c | c | 1 | c | | | c | c | c | c | c | 0 | 0 | 0 | 0 | 0 | 0 | 0 | No | Yes | Yes | No | No | Yes | No | No | Tekameta |
| | | | | | | | | | | | | | | | | | | | | | | | | | | Palemeta |
| c | c | c | c | c | | c | c | c | c | c | 0 | 0 | 0 | 0 | 0 | 0 | 0 | Yes | No | Yes | No | No | No | No | No | Kongali |
| | | | | | | | | | | | | | | | | | | | | | | | | | | Kumchal |
| | | | | | | | | | | | | | | | | | | | | | | | | | | Orchhapar |
| c | c | | c | c | | c | c | c | c | c | 0 | 0 | 0 | 0 | 0 | 0 | 0 | No | No | Yes | No | Yes | Yes | Yes | No | Orchhameta |
| c | c | c | c | c | | c | c | c | c | c | 0 | 0 | 0 | 0 | 0 | 0 | 0 | No | Yes | Yes | No | No | No | Yes | No | Ghamandi |
| c | c | c | c | c | | c | c | c | c | c | 0 | 0 | 0 | 0 | 0 | 0 | 0 | No | No | Yes | No | No | No | No | No | Hikonar |
| c | c | c | c | c | | c | c | c | c | c | 0 | 0 | 0 | 0 | 0 | 0 | 0 | No | No | Yes | No | Yes | Yes | No | No | Badebedkot |
| c | c | c | c | c | | c | c | c | c | c | 0 | 0 | 0 | 0 | 0 | 0 | 0 | No | No | Yes | No | No | No | No | No | Godelmarka |
| | | | | | | | | | | | | | | | | | | | | | | | | | | Gandawar |
| c | c | c | c | c | | c | c | c | c | c | 0 | 0 | 0 | 0 | 0 | 0 | 0 | No | No | Yes | No | Yes | No | No | No | Gumchur |
| | | | | | | | | | | | | | | | | | | | | | | | | | | Gumdadi |
| c | c | c | c | c | | c | c | c | c | c | 0 | 0 | 0 | 0 | 0 | 0 | 0 | No | Yes | Yes | No | Yes | No | No | No | Tumiradi |
| c | c | c | c | c | | c | c | c | c | c | 0 | 0 | 0 | 0 | 0 | 0 | 0 | No | Yes | Yes | No | No | No | No | No | Tudako |
| c | c | c | c | c | | c | c | c | c | c | 0 | 0 | 0 | 0 | 2 | 0 | 0 | No | No | Yes | No | No | No | No | No | Tadobeda |
| c | c | 1 | c | c | | c | c | c | c | c | 0 | 0 | 0 | 0 | 0 | 0 | 0 | No | Yes | Yes | No | No | No | No | No | Maspur |
| c | c | c | c | c | | c | c | c | c | c | 0 | 0 | 0 | 0 | 0 | 0 | 0 | No | No | Yes | No | No | No | No | No | Balebeda Urf Palemeta |

CENSUS OF INDIA 2011

AMENITIES AND

Name of District:- Narayanpur

Name of CD Block:-ABHUJHMAD (ORCHHA)

| Sr.No. | Name village | Availability of toilet & others Yes / No | | | | Communication and transport facilities (If amenities available code -Yes is given except for Village Pin Code ,If not available within the village , the distance range code viz; a for < 5 Kms, b for 5-10 Kms and c for 10+ kms of nearest place where facility is available is given). | | | | | | | | | | | | | | | | |
|--------|-----------------------|--|----------------------------------|---|--|---|-----------------------|--------------------------------|------------------|-------------------------|--------------------------|-----------------------|---|--------------------------|--------------------------------|------------------|---------------------|----------------|----------|---|-------------------------|--------------------------|
| | | Community toilet including bath. | Community toilet excluding bath. | Rural sanitary mart or sanitary hardware outlet available near the village. | Community bio- gas or recycle of waste for productive use. | Post office(PO) | Sub post office (SPO) | Post & Telegraph office (P&TO) | Village Pin Code | Telephones (Land lines) | Public call office (PCO) | Mobile phone coverage | Internet cafes/ Common service centre (CSC) | Private courier facility | Bus service (Public & Private) | Railway stations | Auto/Modified Autos | Taxis and Vans | Tractors | Cycle-pulled rickshaws(Manual & Machine driven) | Carts driven by animals | Sea /River ferry service |
| 1 | 2 | 47 | 48 | 49 | 50 | 51 | 52 | 53 | 54 | 55 | 56 | 57 | 58 | 59 | 60 | 61 | 62 | 63 | 64 | 65 | 66 | 67 |
| 1 | Chhindpur | No | No | No | No | c | c | c | 494661 | c | c | c | c | c | c | c | c | c | c | c | c | b |
| 2 | Botor | | | | | | | | | | | | | | | | | | | | | |
| 3 | Maspur | | | | | | | | | | | | | | | | | | | | | |
| 4 | Brehbeda | | | | | | | | | | | | | | | | | | | | | |
| 5 | Muttentoda | No | No | No | No | c | c | c | 494661 | c | c | c | c | c | c | c | c | c | c | c | Yes | Yes |
| 6 | Metanar Alias Nedonar | No | No | No | No | c | c | c | 494661 | c | c | c | c | c | c | c | c | c | c | c | c | b |
| 7 | Mangbeda | No | No | No | No | b | b | c | 494661 | c | c | c | c | c | c | c | c | b | b | b | b | b |
| 8 | Kakhoor | No | No | No | No | c | c | c | 494111 | c | c | c | c | c | c | c | c | c | c | c | c | c |
| 9 | Pariadi | No | No | No | No | c | c | c | 494661 | c | c | c | c | c | c | c | c | c | c | c | c | b |
| 10 | Kodhur | No | No | No | No | c | c | c | 491995 | c | c | c | c | c | c | c | c | c | c | c | c | b |
| 11 | Odachapar | No | No | No | No | c | c | c | 494661 | c | c | c | c | c | c | c | c | c | c | c | c | c |
| 12 | Tekameta | No | No | No | No | c | b | c | 494001 | c | c | c | c | c | c | c | c | b | b | b | b | b |
| 13 | Palemata | | | | | | | | | | | | | | | | | | | | | |
| 14 | Kongali | No | No | No | No | c | c | c | 494661 | c | c | c | c | c | c | c | c | c | c | c | c | b |
| 15 | Kumchal | | | | | | | | | | | | | | | | | | | | | |
| 16 | Orchhapar | | | | | | | | | | | | | | | | | | | | | |
| 17 | Orchhameta | No | No | No | No | c | c | c | 494661 | c | c | c | c | c | c | c | c | c | c | c | Yes | Yes |
| 18 | Ghamandi | No | No | No | No | c | c | c | 494661 | c | c | c | c | c | c | c | c | c | c | c | c | b |
| 19 | Hikonar | No | No | No | No | c | c | c | 494661 | c | c | c | c | c | c | c | c | c | c | c | c | b |
| 20 | Badebedkot | No | No | No | No | c | c | c | 495112 | c | c | c | c | c | c | c | c | c | c | c | c | b |
| 21 | Godelmarka | No | No | No | No | c | c | c | 494661 | c | c | c | c | c | c | c | c | c | c | c | c | c |
| 22 | Gandawar | | | | | | | | | | | | | | | | | | | | | |
| 23 | Gumchur | No | No | No | No | c | c | c | 494224 | c | c | c | c | c | c | c | c | c | Yes | b | b | b |
| 24 | Gumdadi | | | | | | | | | | | | | | | | | | | | | |
| 25 | Tumiradi | No | No | No | No | c | c | c | 494661 | c | c | c | c | c | c | c | c | c | c | c | c | b |
| 26 | Tudako | No | No | No | No | c | c | c | 494661 | c | c | c | c | c | c | c | c | Yes | b | b | b | b |
| 27 | Tadobeda | No | No | No | No | c | c | c | 494331 | c | c | c | c | c | c | c | c | c | c | c | c | Yes |
| 28 | Maspur | No | No | No | No | c | c | c | 494331 | c | c | c | c | c | c | c | c | c | c | c | c | b |
| 29 | Balebeda Urf Palemata | No | No | No | No | c | c | c | 494661 | c | c | c | c | c | c | c | c | c | c | c | c | c |

- VILLAGE DIRECTORY

LAND USE (AS IN 2009)

Location CodeNo:-415

Location CodeNo:-0135

Village connected to highways,village roads, banks & credit societies (If amenities available code -Yes is given, If not available within the village , the distance range code viz; a for < 5 Kms, b for 5-10 Kms and c for 10+ kms of nearest place where facility is available is given).

Availability of miscellaneous facilities (If amenities available code -Yes is given, code viz; a for < 5 Kms, b for 5-10 Kms and c for 10+ kms of nearest place where facility is available is given).

| 68 | 69 | 70 | 71 | 72 | 73 | 74 | 75 | 76 | 77 | 78 | 79 | 80 | 81 | 82 | 83 | 84 | 85 | 86 | 87 | 88 | 89 | 90 | 91 | Name village |
|-----------------------------------|--------------------------------|--|-----------------------------------|-------------|----------------|----------------------------------|--------------------------------------|----------------|---------------------------------|-----|-------------------------------|-----------------------|---------------------------------------|-------------------------|-------------|---|--|------------------------------|--|----------------------------------|---------------|---------------------------------|----|--------------|
| Connected to national highway(NH) | Connected to state highway(SH) | Connected to major district road (MDR) | Connected to others district road | Pucca roads | Kutchcha roads | Water bounded macadam(WBM) roads | Navigable waterway (river/canal)(NW) | Footpaths (FP) | Commercial & Co-operative Banks | ATM | Agricultural Credit Societies | Self-Help Group (SHG) | Public distribution system (PDS) shop | Mandis / Regular market | Weekly Haat | Agricultural marketing society Centres) | Anganwadi Centre (Nutritional Centres) | Others (Nutritional Centres) | ASHA (Accredited Social Health Activist) | Community centre with/without TV | Sports Field, | Sports Club / Recreation Centre | | |

| | | | | | | | | | | | | | | | | | | | | | | | | |
|---|---|---|---|-----|-----|-----|---|-----|---|---|---|-----|---|-----|---|---|---|-----|-----|-----|---|---|-----------|-----------------------|
| c | c | c | c | c | c | c | a | Yes | c | c | c | Yes | c | c | c | c | c | c | Yes | c | c | c | Chhindpur | |
| | | | | | | | | | | | | | | | | | | | | | | | Botor | |
| | | | | | | | | | | | | | | | | | | | | | | | Maspur | |
| | | | | | | | | | | | | | | | | | | | | | | | Brehbeda | |
| c | c | c | c | c | c | c | | Yes | c | c | c | Yes | c | Yes | c | c | c | Yes | Yes | Yes | c | c | c | Muttentoda |
| c | c | c | c | c | Yes | c | c | | c | c | c | c | c | c | c | c | c | c | Yes | c | c | c | c | Metanar Alias Nedonar |
| c | c | c | c | c | b | b | | Yes | c | c | c | Yes | b | c | c | c | c | b | Yes | c | c | c | c | Mangbeda |
| c | c | c | c | c | c | c | c | Yes | c | c | c | c | c | c | c | c | c | c | Yes | c | c | c | c | Kakhoor |
| c | c | c | c | c | c | c | c | Yes | c | c | c | c | c | c | c | c | c | c | Yes | c | c | c | c | Pariadi |
| c | c | c | c | c | c | c | | Yes | c | c | c | c | c | c | c | c | c | c | Yes | Yes | c | c | c | Kodhur |
| c | c | c | c | c | c | c | c | Yes | c | c | c | c | c | c | c | c | c | c | Yes | c | c | c | c | Odachapar |
| c | c | c | c | c | Yes | b | | | c | c | c | Yes | b | Yes | c | c | c | c | Yes | c | c | c | c | Tekameta |
| | | | | | | | | | | | | | | | | | | | | | | | | Palemeta |
| c | c | c | c | c | c | c | c | Yes | c | c | c | c | c | c | c | c | c | c | Yes | c | c | c | c | Kongali |
| | | | | | | | | | | | | | | | | | | | | | | | | Kumchal |
| | | | | | | | | | | | | | | | | | | | | | | | | Orchhapar |
| c | c | c | c | c | Yes | c | c | | c | c | c | c | c | c | c | c | c | Yes | Yes | Yes | c | c | c | Orchhameta |
| c | c | c | c | c | c | c | c | Yes | c | c | c | c | c | c | c | c | c | c | Yes | Yes | c | c | c | Ghamandi |
| c | c | c | c | c | c | c | c | Yes | c | c | c | c | c | c | c | c | c | c | Yes | Yes | c | c | c | Hikonar |
| c | c | c | c | c | c | c | c | Yes | c | c | c | c | c | c | c | c | c | c | Yes | Yes | c | c | c | Badebedkot |
| c | c | c | c | c | c | c | c | Yes | c | c | c | c | c | c | c | c | c | c | Yes | Yes | c | c | c | Godelmarka |
| | | | | | | | | | | | | | | | | | | | | | | | | Gandawar |
| c | c | c | c | c | Yes | c | | | c | c | c | c | c | c | c | c | c | c | Yes | c | c | c | c | Gumchur |
| | | | | | | | | | | | | | | | | | | | | | | | | Gumdadi |
| c | c | c | c | c | Yes | c | c | | c | c | c | c | c | c | c | c | c | c | Yes | c | c | c | c | Tumiradi |
| c | c | c | c | c | Yes | c | c | | c | c | c | Yes | c | c | c | c | c | c | Yes | c | c | c | c | Tudako |
| c | c | c | c | c | Yes | Yes | | | c | c | c | Yes | c | c | b | c | c | c | Yes | c | c | c | c | Tadobeda |
| c | c | c | c | Yes | Yes | c | c | | c | c | c | c | c | c | c | c | c | Yes | Yes | c | c | c | c | Maspur |
| c | c | c | c | c | c | c | c | Yes | c | c | c | c | c | c | c | c | c | c | Yes | c | c | c | c | Balebeda Urf Palemeta |

CENSUS OF INDIA 2011

AMENITIES AND

Name of District:- Narayanpur

Name of CD Block:-ABHUJHMAD (ORCHHA)

If not available within the village , the distance range are facility is available is given).

Availability of electricity (Yes/No)

Land Use

Nearest Town

Area under different types of land u

| 1 | 2 | 92 | 93 | 94 | 95 | 96 | 97 | 98 | 99 | 100 | 101 | 102 | 103 | 104 | 105 | 106 | 107 | 108 |
|----|-----------------------|----|----|-----|----|-----|-----|----|----|-----|-----|------------|-----|-----|-----|-----|-----|-----|
| | | | | | | | | | | | | | | | | | | |
| 1 | Chhindpur | c | c | c | c | c | Yes | No | No | No | No | Pakhanjur | c | 0 | 0 | 0 | 0 | 0 |
| 2 | Botor | | | | | | | | | | | Pakhanjur | c | 0 | 0 | 0 | 0 | 0 |
| 3 | Maspur | | | | | | | | | | | Pankhajur | c | 0 | 0 | 0 | 0 | 0 |
| 4 | Brehbeda | | | | | | | | | | | Pakhanjur | c | 0 | 0 | 0 | 0 | 0 |
| 5 | Muttentoda | c | c | Yes | c | c | Yes | No | No | No | No | Narayanpur | c | 16 | 5 | 2 | 0 | 7 |
| 6 | Metanar Alias Nedonar | c | c | c | c | b | c | No | No | No | No | Narayanpur | c | 0 | 0 | 0 | 0 | 0 |
| 7 | Mangbeda | c | c | c | c | c | Yes | No | No | No | No | Pankhajur | c | 0 | 0 | 0 | 0 | 0 |
| 8 | Kakhoor | c | c | c | c | c | Yes | No | No | No | No | Narayanpur | c | 0 | 0 | 0 | 0 | 0 |
| 9 | Pariadi | c | c | c | c | c | c | No | No | No | No | Narayanpur | c | 0 | 0 | 0 | 0 | 0 |
| 10 | Kodhur | c | c | c | c | c | c | No | No | No | No | Narayanpur | c | 0 | 0 | 0 | 0 | 0 |
| 11 | Odachapar | c | c | c | c | c | c | No | No | No | No | Narayanpur | c | 0 | 0 | 0 | 0 | 0 |
| 12 | Tekameta | c | c | c | c | c | Yes | No | No | No | No | Pankhajur | c | 0 | 0 | 0 | 0 | 0 |
| 13 | Palemeta | | | | | | | | | | | Narayanpur | c | 0 | 0 | 0 | 0 | 0 |
| 14 | Kongali | c | c | c | c | c | c | No | No | No | No | Narayanpur | c | 0 | 0 | 0 | 0 | 0 |
| 15 | Kumchal | | | | | | | | | | | Narayanpur | c | 0 | 0 | 0 | 0 | 0 |
| 16 | Orchhapar | | | | | | | | | | | Narayanpur | c | 0 | 0 | 0 | 0 | 0 |
| 17 | Orchhameta | c | c | c | c | a | Yes | No | No | No | No | Kondagaon | c | 0 | 0 | 0 | 0 | 0 |
| 18 | Ghamandi | c | c | Yes | c | Yes | Yes | No | No | No | No | Narayanpur | c | 0 | 0 | 0 | 0 | 0 |
| 19 | Hikonar | c | c | c | c | c | Yes | No | No | No | No | Narayanpur | c | 0 | 0 | 0 | 0 | 0 |
| 20 | Badebedkot | c | c | c | c | c | Yes | No | No | No | No | Narayanpur | c | 0 | 0 | 0 | 0 | 0 |
| 21 | Godelmarka | c | c | c | c | c | Yes | No | No | No | No | Narayanpur | c | 0 | 0 | 0 | 0 | 0 |
| 22 | Gandawar | | | | | | | | | | | Narayanpur | c | 0 | 0 | 0 | 0 | 0 |
| 23 | Gumchur | c | c | c | c | Yes | Yes | No | No | No | No | Narayanpur | c | 0 | 0 | 0 | 0 | 0 |
| 24 | Gumdadi | | | | | | | | | | | Narayanpur | c | 0 | 0 | 0 | 0 | 0 |
| 25 | Tumiradi | c | c | c | c | c | Yes | No | No | No | No | Narayanpur | c | 0 | 0 | 0 | 0 | 0 |
| 26 | Tudako | c | c | c | c | c | c | No | No | No | No | Narayanpur | c | 0 | 0 | 0 | 0 | 0 |
| 27 | Tadobeda | c | c | c | c | c | Yes | No | No | No | No | Narayanpur | c | 0 | 0 | 0 | 0 | 0 |
| 28 | Maspur | c | c | c | c | Yes | Yes | No | No | No | No | Narayanpur | c | 0 | 0 | 0 | 0 | 0 |
| 29 | Balebeda Urf Palemeta | c | c | c | c | c | c | No | No | No | No | Narayanpur | c | 0 | 0 | 0 | 0 | 0 |

- VILLAGE DIRECTORY

LAND USE (AS IN 2009)

Location CodeNo:-415

Location CodeNo:-0135

| Land Use se (in hectares rounded up to one decimal place) | | | | | | | | | | | Area irrigated by source (in hectare). | | | Name of three most important commodities manufactured | | | Name of Village | Serial Number |
|---|---|-----------------|---------------|---------------------------|------------------------------|--------------|------------------------|------------------|-----------------|-----------|---|--------|-------|---|----|--|-----------------|---------------|
| Culturable Waste Land | Fallow lands other than current fallows | Current Fallows | Net Area Sown | Total Irrigated Land Area | Total Un-irrigated Land Area | Canals (C) | Wells/Tube-wells(W/TW) | Tanks/Lakes(T/L) | Water Falls(WF) | Others(O) | First | Second | Third | | | | | |
| 109 | 110 | 111 | 112 | 113 | 114 | 115 | 116 | 117 | 118 | 119 | 120 | 121 | 122 | 2 | 1 | | | |
| 0 | 0 | 0 | 0 | 0 | 0 | 0 | 0 | 0 | 0 | 0 | | | | Chhindpur | 1 | | | |
| 0 | 0 | 0 | 0 | 0 | 0 | 0 | 0 | 0 | 0 | 0 | | | | Botor | 2 | | | |
| 0 | 0 | 0 | 0 | 0 | 0 | 0 | 0 | 0 | 0 | 0 | | | | Maspur | 3 | | | |
| 0 | 0 | 0 | 0 | 0 | 0 | 0 | 0 | 0 | 0 | 0 | | | | Brehbeda | 4 | | | |
| 0 | 0 | 0 | 0 | 0 | 0 | 0 | 0 | 0 | 0 | 0 | | | | Muttentoda | 5 | | | |
| 0 | 0 | 0 | 0 | 0 | 0 | 0 | 0 | 0 | 0 | 0 | | | | Metanar Alias Nedonar | 6 | | | |
| 0 | 0 | 0 | 0 | 0 | 0 | 0 | 0 | 0 | 0 | 0 | | | | Mangbeda | 7 | | | |
| 0 | 0 | 0 | 0 | 0 | 0 | 0 | 0 | 0 | 0 | 0 | | | | Kakhoor | 8 | | | |
| 0 | 0 | 0 | 0 | 0 | 0 | 0 | 0 | 0 | 0 | 0 | | | | Pariadi | 9 | | | |
| 0 | 0 | 0 | 0 | 0 | 0 | 0 | 0 | 0 | 0 | 0 | | | | Kodhur | 10 | | | |
| 0 | 0 | 0 | 0 | 0 | 0 | 0 | 0 | 0 | 0 | 0 | | | | Odachapar | 11 | | | |
| 0 | 0 | 0 | 0 | 0 | 0 | 0 | 0 | 0 | 0 | 0 | | | | Tekameta | 12 | | | |
| 0 | 0 | 0 | 0 | 0 | 0 | 0 | 0 | 0 | 0 | 0 | | | | Palemata | 13 | | | |
| 0 | 0 | 0 | 0 | 0 | 0 | 0 | 0 | 0 | 0 | 0 | | | | Kongali | 14 | | | |
| 0 | 0 | 0 | 0 | 0 | 0 | 0 | 0 | 0 | 0 | 0 | | | | Kumchal | 15 | | | |
| 0 | 0 | 0 | 0 | 0 | 0 | 0 | 0 | 0 | 0 | 0 | | | | Orchhapar | 16 | | | |
| 0 | 0 | 0 | 0 | 0 | 0 | 0 | 0 | 0 | 0 | 0 | | | | Orchhameta | 17 | | | |
| 0 | 0 | 0 | 0 | 0 | 0 | 0 | 0 | 0 | 0 | 0 | | | | Ghamandi | 18 | | | |
| 0 | 0 | 0 | 0 | 0 | 0 | 0 | 0 | 0 | 0 | 0 | | | | Hikonar | 19 | | | |
| 0 | 0 | 0 | 0 | 0 | 0 | 0 | 0 | 0 | 0 | 0 | | | | Badebedkot | 20 | | | |
| 0 | 0 | 0 | 0 | 0 | 0 | 0 | 0 | 0 | 0 | 0 | | | | Godemarka | 21 | | | |
| 0 | 0 | 0 | 0 | 0 | 0 | 0 | 0 | 0 | 0 | 0 | | | | Gandawar | 22 | | | |
| 0 | 0 | 0 | 0 | 0 | 0 | 0 | 0 | 0 | 0 | 0 | | | | Gumchur | 23 | | | |
| 0 | 0 | 0 | 0 | 0 | 0 | 0 | 0 | 0 | 0 | 0 | | | | Gumdadi | 24 | | | |
| 0 | 0 | 0 | 0 | 0 | 0 | 0 | 0 | 0 | 0 | 0 | | | | Tumiradi | 25 | | | |
| 0 | 0 | 0 | 0 | 0 | 0 | 0 | 0 | 0 | 0 | 0 | | | | Tudako | 26 | | | |
| 0 | 0 | 0 | 0 | 0 | 0 | 0 | 0 | 0 | 0 | 0 | | | | Tadobeda | 27 | | | |
| 0 | 0 | 0 | 0 | 0 | 0 | 0 | 0 | 0 | 0 | 0 | | | | Maspur | 28 | | | |
| 0 | 0 | 0 | 0 | 0 | 0 | 0 | 0 | 0 | 0 | 0 | | | | Balebeda Urf Palemeta | 29 | | | |

| Sr.No. | Name village | Location code no. | Total area of the village (in hectares rounded up to one decimal place) | Total population (2011 census) | Number of households (2011 census) | Number of educational amenities available. (If not available within the village , the distance range code viz; a for < 5 Kms, b for 5-10 Kms and c for 10+ kms of nearest place where facility is available is given). | | | | | | | | | | | | | |
|--------|-------------------------|-------------------|--|----------------------------------|------------------------------------|--|--------------------|-------------------|----------------------|------------------------------|---|-------------------------|----------------------|---------------------------|------------------|---------------------------------|-----------------------------------|-----------------------------------|------------------|
| | | | | | | Pre-Primary school (PP) | Primary school (P) | Middle school (M) | Secondary School (S) | Senior Secondary school (SS) | Degree college of arts science & commerce (ASC) | Engineering college(EC) | Medical college (MC) | Management institute (MI) | Polytechnic (Pt) | Vocational training school /ITI | Non-formal training centre (NFTC) | Special school for disabled (SSD) | Others (specify) |
| 1 | 2 | 3 | 4 | 5 | 6 | 7 | 8 | 9 | 10 | 11 | 12 | 13 | 14 | 15 | 16 | 17 | 18 | 19 | 20 |
| 30 | Horadi | 449851 | 0 | 44 | 8 | c | 1 | b | c | c | c | c | c | c | c | c | c | c | c |
| 31 | Hirangenar | 449852 | 0 | 9 | 2 | c | c | c | c | c | c | c | c | c | c | c | c | c | c |
| 32 | Jatawar | 449853 | 0 | 52 | 11 | c | c | c | c | c | c | c | c | c | c | c | c | c | c |
| 33 | Bogan | 449854 | 0 | 118 | 23 | 1 | c | c | c | c | c | c | c | c | c | c | c | c | c |
| 34 | Karkabeda | 449855 | 0 | 40 | 11 | c | c | c | c | c | c | c | c | c | c | c | c | c | c |
| 35 | Kader | 449856 | 0 | 139 | 23 | 1 | c | c | c | c | c | c | c | c | c | c | c | c | c |
| 36 | Markud | 449857 | 0 | 26 | 7 | c | b | c | c | c | c | c | c | c | c | c | c | c | c |
| 37 | Brehebeda | 449858 | 0 | 120 | 26 | c | 1 | a | c | c | c | c | c | c | c | c | c | c | c |
| 38 | Sargipal | 449859 | 0 | 137 | 25 | c | 1 | a | c | c | c | c | c | c | c | c | c | c | c |
| 39 | Kundala | 449860 | 0 | 465 | 59 | c | 2 | b | b | c | c | c | c | c | c | c | c | c | c |
| 40 | Kanagaon | 449861 | 0 | 379 | 62 | c | 1 | b | b | c | c | c | c | c | c | c | c | c | c |
| 41 | Gadawahi | 449862 | 0 | 63 | 14 | c | a | a | a | c | c | c | c | c | c | c | c | c | c |
| 42 | Palahur | 449863 | 0 | 95 | 21 | c | c | c | c | c | c | c | c | c | c | c | c | c | c |
| 43 | Guner | 449864 | 0 | 16 | 4 | c | b | b | c | c | c | c | c | c | c | c | c | c | c |
| 44 | Kachchapal | 449865 | 0 | 236 | 39 | c | 1 | c | c | c | c | c | c | c | c | c | c | c | c |
| 45 | Toke | 449866 | 0 | 156 | 49 | c | 1 | c | c | c | c | c | c | c | c | c | c | c | c |
| 46 | Hachekoti(Mad) | 449867 | 0 | 24 | 3 | c | b | c | c | c | c | c | c | c | c | c | c | c | c |
| 47 | Gudadapader Alias Koden | 449868 | 0 | 0 | 0 | | | | | | | | | | | | | | |
| 48 | Binagunda | 449869 | 0 | 110 | 19 | c | 1 | c | c | c | c | c | c | c | c | c | c | c | c |
| 49 | Jharawar | 449870 | 0 | 23 | 3 | c | b | c | c | c | c | c | c | c | c | c | c | c | c |
| 50 | Pangud | 449871 | 0 | 190 | 35 | c | 1 | c | c | c | c | c | c | c | c | c | c | c | c |
| 51 | Kurusnar Alias Belmari | 449872 | 0 | 0 | 0 | | | | | | | | | | | | | | |
| 52 | Ranimarka | 449873 | 0 | 0 | 0 | | | | | | | | | | | | | | |
| 53 | Palemata | 449874 | 0 | 0 | 0 | | | | | | | | | | | | | | |
| 54 | Muyantele | 449875 | 0 | 0 | 0 | | | | | | | | | | | | | | |
| 55 | Tahkadond | 449876 | 0 | 160 | 37 | c | 1 | c | c | c | c | c | c | c | c | c | c | c | c |
| 56 | Konje | 449877 | 0 | 151 | 31 | 1 | c | c | c | c | c | c | c | c | c | c | c | c | c |
| 57 | Wadapenda | 449878 | 0 | 71 | 15 | c | c | c | c | c | c | c | c | c | c | c | c | c | c |
| 58 | Palarhur | 449879 | 0 | 0 | 0 | | | | | | | | | | | | | | |
| 59 | Garpa | 449880 | 0 | 237 | 56 | c | 1 | 1 | c | c | c | c | c | c | c | c | c | c | c |
| 60 | Ghuma | 449881 | 0 | 78 | 18 | c | a | b | c | c | c | c | c | c | c | c | a | c | c |
| 61 | Markabeda | 449882 | 0 | 33 | 9 | 1 | c | c | c | c | c | c | c | c | c | c | c | c | c |
| 62 | Garbeda Alias Harimarka | 449883 | 0 | 171 | 28 | c | c | c | c | c | c | c | c | c | c | c | c | c | c |
| 63 | Bondum | 449884 | 0 | 0 | 0 | | | | | | | | | | | | | | |

| Number of Medical Amenities available. (If not available within the village, the distance range code viz; a for < 5 Kms, b for 5-10 Kms and c for 10+ kms of nearest place where facility is available is given). | | | | | | | | | | Number of Non-Government Medical Amenities available. | | | | | | | | Availability of drinking water - Yes / No | | | | | | Name village | | | |
|---|-----------------------------|---------------------------------|---|-------------------|--------------------------|------------------------------------|----------------|--------------------------|----------------------------|---|---|---------------------------------------|--|-------------------------------------|---|---------------|--------|---|---------------------------------------|-----------|------------------------|--------|---------------|--------------|--------------------|-------------------------|---|
| Community health centre (CHC) | Primary health centre (PHC) | Primary health sub centre (PHS) | Maternity and child welfare centre (MCWC) | T.B. clinic (TBC) | Hospital-allopathic (HA) | Hospital-alternative medicine (HO) | Dispensary (D) | Veterinary hospital (VH) | Mobile health clinic (MHC) | Family welfare centre (FWC) | Charitable non Govt. hospital/Nursing home. | Medical practitioner with MBBS Degree | Medical practitioner with other degree | Medical practitioner with no degree | Traditional practitioner and faith healer . | Medicine Shop | Others | Tap water (Treated/Untreated) | Well water (Covered / Uncovered well) | Hand Pump | Tube wells / Bore well | Spring | River / Canal | | Tank / Pond / Lake | Others | |
| 21 | c | c | b | c | c | c | c | c | c | c | 0 | 0 | 0 | 0 | 0 | 0 | 0 | No | No | Yes | No | No | Yes | No | No | Horadi | |
| 22 | c | c | c | c | c | c | c | c | c | c | 0 | 0 | 0 | 0 | 0 | 0 | 0 | No | No | No | No | Yes | Yes | No | No | Hirangenar | |
| 23 | c | c | c | c | c | c | c | c | c | c | 0 | 0 | 0 | 0 | 0 | 0 | 0 | No | No | Yes | No | No | No | No | No | Jatawar | |
| 24 | c | c | c | c | c | c | c | c | c | c | 0 | 0 | 0 | 0 | 0 | 0 | 0 | Yes | No | Yes | No | Yes | No | No | No | Bogan | |
| 25 | c | c | c | c | c | c | c | c | c | c | 0 | 0 | 0 | 0 | 0 | 0 | 0 | No | No | Yes | No | No | No | No | No | Karkabeda | |
| 26 | c | c | c | c | c | c | c | c | c | c | 0 | 0 | 0 | 0 | 0 | 0 | 0 | Yes | Yes | Yes | No | No | No | No | No | Kader | |
| 27 | c | c | c | c | c | c | c | c | c | c | 0 | 0 | 0 | 0 | 0 | 0 | 0 | No | No | No | No | Yes | Yes | Yes | No | Markud | |
| 28 | c | b | c | c | c | c | c | c | c | c | 0 | 0 | 0 | 0 | 1 | 0 | 0 | No | No | Yes | No | No | No | No | No | Brehebeda | |
| 29 | c | b | 1 | c | c | b | c | c | c | c | 0 | 0 | 0 | 0 | 0 | 0 | 0 | Yes | No | Yes | No | No | No | No | No | Sargipal | |
| 30 | c | c | 1 | c | c | c | c | c | c | c | 0 | 0 | 0 | 0 | 0 | 0 | 0 | No | No | Yes | No | No | No | No | No | Kundala | |
| 31 | c | b | c | c | c | c | c | c | c | c | 0 | 0 | 0 | 0 | 0 | 0 | 0 | Yes | No | Yes | No | No | Yes | Yes | No | Kanagaon | |
| 32 | c | c | a | c | c | c | c | c | c | c | 0 | 0 | 0 | 0 | 0 | 0 | 0 | No | Yes | Yes | No | No | No | No | No | Gadawahi | |
| 33 | c | c | c | c | c | c | c | c | c | c | 0 | 0 | 0 | 0 | 0 | 0 | 0 | No | Yes | Yes | No | No | No | No | No | Palahur | |
| 34 | c | c | b | c | c | c | c | c | c | c | 0 | 0 | 0 | 0 | 0 | 0 | 0 | No | No | No | No | No | No | No | No | Guner | |
| 35 | c | b | 1 | c | c | c | c | b | c | c | 0 | 0 | 0 | 0 | 0 | 0 | 0 | No | No | Yes | No | No | Yes | Yes | No | Kachchapal | |
| 36 | c | c | b | c | c | c | c | c | c | c | 0 | 0 | 0 | 0 | 0 | 0 | 0 | No | Yes | Yes | No | Yes | Yes | Yes | No | Toke | |
| 37 | c | c | c | c | c | c | c | c | c | c | 0 | 0 | 0 | 0 | 0 | 0 | 0 | Yes | No | Yes | No | Yes | Yes | No | No | Hachekoti(Mad) | |
| 38 | | | | | | | | | | | | | | | | | | | | | | | | | | Gudadapader Alias Koden | |
| 39 | c | c | c | c | c | c | c | c | c | c | 0 | 0 | 0 | 0 | 0 | 0 | 0 | No | Yes | No | No | No | Yes | No | No | Binagunda | |
| 40 | c | c | c | c | c | c | c | c | c | c | 0 | 0 | 0 | 0 | 0 | 0 | 0 | No | Yes | No | No | No | Yes | No | No | Jharawar | |
| 41 | c | c | 1 | c | c | c | c | c | c | c | 0 | 0 | 0 | 0 | 0 | 0 | 0 | Yes | Yes | Yes | No | No | Yes | No | No | Pangud | |
| 42 | | | | | | | | | | | | | | | | | | | | | | | | | | Kurusnar Alias Belmari | |
| 43 | | | | | | | | | | | | | | | | | | | | | | | | | | Ranimarka | |
| 44 | | | | | | | | | | | | | | | | | | | | | | | | | | Palemata | |
| 45 | | | | | | | | | | | | | | | | | | | | | | | | | | Muyantele | |
| 46 | c | c | c | c | c | c | c | c | c | c | 0 | 0 | 0 | 0 | 0 | 0 | 0 | No | Yes | Yes | No | No | Yes | No | No | Tahkadond | |
| | c | c | | | | | | | c | c | 0 | 0 | 0 | 0 | 0 | 0 | 0 | Yes | No | Yes | No | Yes | Yes | No | No | Konje | |
| | c | c | 1 | c | c | c | c | c | c | c | 0 | 0 | 0 | 0 | 0 | 0 | 0 | No | No | Yes | No | No | No | No | No | Wadapenda | |
| | | | | | | | | | | | | | | | | | | | | | | | | | | Palarhur | |
| | c | 1 | 1 | c | c | c | 1 | c | c | c | 0 | 0 | 0 | 0 | 0 | 0 | 0 | No | Yes | Yes | No | No | Yes | No | No | Garpa | |
| | c | c | b | c | c | b | c | b | c | c | 0 | 0 | 0 | 0 | 0 | 0 | 0 | No | No | Yes | No | No | Yes | Yes | No | Ghuma | |
| | c | c | c | c | c | c | c | c | c | c | 0 | 0 | 0 | 0 | 0 | 0 | 0 | No | No | Yes | No | Yes | No | No | No | Markabeda | |
| | c | c | c | c | c | c | c | c | c | c | 2 | 2 | 2 | 2 | 2 | 2 | 0 | No | No | Yes | No | No | Yes | No | No | Garbeda Alias Harimarka | |
| | | | | | | | | | | | | | | | | | | | | | | | | | | Bondum | |
| | | | | | | | | | | | | | | | | | | | | | | | | | | | 2 |

| Sr.No. | Name village | Availability of toilet & others Yes / No | | | | Communication and transport facilities (If amenities available code -Yes is given except for Village Pin Code ,If not available within the village , the distance range code viz; a for < 5 Kms, b for 5-10 Kms and c for 10+ kms of nearest place where facility is available is given). | | | | | | | | | | | | | | | | |
|--------|-------------------------|--|----------------------------------|---|--|---|-----------------------|--------------------------------|------------------|-------------------------|--------------------------|-----------------------|---|--------------------------|--------------------------------|------------------|---------------------|----------------|----------|---|-------------------------|--------------------------|
| | | Community toilet including bath. | Community toilet excluding bath. | Rural sanitary mart or sanitary hardware outlet available near the village. | Community bio- gas or recycle of waste for productive use. | Post office(PO) | Sub post office (SPO) | Post & Telegraph office (P&TO) | Village Pin Code | Telephones (Land lines) | Public call office (PCO) | Mobile phone coverage | Internet cafes/ Common service centre (CSC) | Private courier facility | Bus service (Public & Private) | Railway stations | Auto/Modified Autos | Taxis and Vans | Tractors | Cycle-pulled rickshaws(Manual & Machine driven) | Carts driven by animals | Sea /River ferry service |
| 1 | 2 | 47 | 48 | 49 | 50 | 51 | 52 | 53 | 54 | 55 | 56 | 57 | 58 | 59 | 60 | 61 | 62 | 63 | 64 | 65 | 66 | 67 |
| 30 | Horadi | No | No | No | No | c | c | c | 494661 | c | c | c | c | c | c | c | c | c | c | c | c | b |
| 31 | Hirangenar | No | No | No | No | c | c | c | 494661 | c | c | b | c | c | c | c | c | c | c | c | c | b |
| 32 | Jatawar | No | No | No | No | c | c | c | 494661 | c | c | c | c | c | c | c | c | c | c | c | c | b |
| 33 | Bogan | No | No | No | No | b | c | c | 494661 | c | c | c | c | c | c | c | c | c | c | c | c | b |
| 34 | Karkabeda | No | No | No | No | c | c | c | 494661 | c | c | c | c | c | c | c | c | c | c | c | c | b |
| 35 | Kader | No | No | No | No | c | c | c | 494444 | c | c | c | c | c | c | c | c | c | Yes | c | c | b |
| 36 | Markud | No | No | No | No | c | c | c | 494448 | c | c | c | c | c | c | c | c | c | c | c | c | b |
| 37 | Brehebeda | No | No | No | No | c | c | c | 494661 | c | c | c | c | c | c | c | c | c | c | c | c | c |
| 38 | Sargipal | No | No | No | No | c | c | c | 494661 | c | c | c | c | c | c | c | c | c | b | Yes | Yes | c |
| 39 | Kundala | No | No | No | No | c | b | c | 494661 | c | c | c | c | c | c | c | c | c | c | c | c | b |
| 40 | Kanagaon | No | No | No | No | c | b | c | 494331 | c | c | c | c | c | c | c | c | c | c | c | c | b |
| 41 | Gadawahi | No | No | No | No | c | a | c | 494331 | c | c | c | c | c | c | c | c | c | c | c | c | b |
| 42 | Palahur | No | No | No | No | c | c | c | 494661 | c | c | c | c | c | c | c | c | c | c | c | c | c |
| 43 | Guner | No | No | No | No | c | c | c | 494661 | c | c | c | c | c | c | c | c | c | b | c | Yes | c |
| 44 | Kachchapal | No | No | No | No | c | b | c | 494331 | c | c | c | c | c | c | c | c | c | c | c | c | b |
| 45 | Toke | No | No | No | No | c | b | c | 494331 | c | c | c | c | c | c | c | c | c | c | c | c | b |
| 46 | Hachekoti(Mad) | No | No | No | No | c | c | c | 494661 | c | c | c | c | c | c | c | c | c | c | c | c | b |
| 47 | Gudadapader Alias Koden | | | | | | | | | | | | | | | | | | | | | |
| 48 | Binagunda | No | No | No | No | c | c | c | 494661 | c | c | c | c | c | c | c | c | c | c | c | c | b |
| 49 | Jharawar | No | No | No | No | c | c | c | 491557 | c | c | c | c | c | c | c | c | c | c | c | c | b |
| 50 | Pangud | No | No | No | No | c | c | c | 494661 | c | c | c | c | c | c | c | c | c | c | c | c | b |
| 51 | Kurusnar Alias Belmari | | | | | | | | | | | | | | | | | | | | | |
| 52 | Ranimarka | | | | | | | | | | | | | | | | | | | | | |
| 53 | Palemata | | | | | | | | | | | | | | | | | | | | | |
| 54 | Muyantele | | | | | | | | | | | | | | | | | | | | | |
| 55 | Tahkadond | No | No | No | No | c | c | c | 494661 | c | c | c | c | c | c | c | c | c | c | c | c | b |
| 56 | Konje | No | No | No | No | c | c | c | 494661 | c | c | c | c | c | c | c | c | c | c | c | c | b |
| 57 | Wadapenda | No | No | No | No | c | c | c | 494661 | c | c | c | c | c | c | c | c | c | c | c | c | c |
| 58 | Palarhur | | | | | | | | | | | | | | | | | | | | | |
| 59 | Garpa | No | No | No | No | c | c | c | 494331 | c | c | c | c | c | c | c | c | c | Yes | c | c | b |
| 60 | Ghuma | No | No | No | No | c | b | c | 494115 | c | c | c | c | c | c | c | c | c | c | c | c | Yes |
| 61 | Markabeda | No | No | No | No | c | c | c | 494661 | c | c | c | c | c | c | c | c | c | c | c | c | b |
| 62 | Garbeda Alias Harimarka | No | No | No | No | c | c | c | 494661 | c | c | c | c | c | c | c | c | c | c | c | c | b |
| 63 | Bondum | | | | | | | | | | | | | | | | | | | | | |

Village connected to highways,village roads, banks & credit societies (If amenities available code -Yes is given, If not available within the village , the distance range code viz; a for < 5 Kms, b for 5-10 Kms and c for 10+ kms of nearest place where facility is available is given).

Availability of miscellaneous facilities (If amenities available code -Yes is given, code viz; a for < 5 Kms, b for 5-10 Kms and c for 10+ kms of nearest place where facility is available is given).

| 68 | 69 | 70 | 71 | 72 | 73 | 74 | 75 | 76 | 77 | 78 | 79 | 80 | 81 | 82 | 83 | 84 | 85 | 86 | 87 | 88 | 89 | 90 | 91 | Name village |
|-----------------------------------|--------------------------------|--|-----------------------------------|-------------|----------------|----------------------------------|--------------------------------------|----------------|---------------------------------|-----|-------------------------------|-----------------------|---------------------------------------|-------------------------|-------------|---|--|------------------------------|--|----------------------------------|---------------|---------------------------------|----|-------------------------|
| Connected to national highway(NH) | Connected to state highway(SH) | Connected to major district road (MDR) | Connected to others district road | Pucca roads | Kutchcha roads | Water bounded macadam(WBM) roads | Navigable waterway (river/canal)(NW) | Footpaths (FP) | Commercial & Co-operative Banks | ATM | Agricultural Credit Societies | Self-Help Group (SHG) | Public distribution system (PDS) shop | Mandis / Regular market | Weekly Haat | Agricultural marketing society Centres) | Anganwadi Centre (Nutritional Centres) | Others (Nutritional Centres) | ASHA (Accredited Social Health Activist) | Community centre with/without TV | Sports Field, | Sports Club / Recreation Centre | | |
| c | c | c | c | c | Yes | c | c | c | c | c | c | c | c | c | c | c | b | Yes | c | c | c | c | c | Horadi |
| c | c | c | c | c | c | c | c | Yes | c | c | c | Yes | c | Yes | c | c | Yes | Yes | Yes | c | b | c | c | Hirangenar |
| c | c | c | c | c | c | c | c | Yes | c | c | c | Yes | c | c | c | c | c | Yes | c | c | c | c | c | Jatawar |
| c | c | c | c | c | Yes | c | c | c | c | c | c | c | c | c | c | c | c | Yes | c | c | c | c | c | Bogan |
| c | c | c | c | c | c | c | c | Yes | c | c | c | c | c | c | c | c | c | Yes | c | c | c | c | c | Karkabeda |
| c | c | c | c | c | Yes | c | c | c | c | c | c | c | c | c | c | c | c | Yes | c | c | c | c | c | Kader |
| c | c | c | c | c | Yes | Yes | c | c | c | c | c | Yes | c | c | c | c | b | Yes | Yes | c | c | c | c | Markud |
| c | c | c | c | c | Yes | Yes | c | c | c | c | Yes | c | c | c | c | c | c | Yes | c | c | c | c | c | Brehebeda |
| c | c | c | c | c | Yes | Yes | c | c | c | c | Yes | b | Yes | a | c | c | Yes | Yes | Yes | c | c | c | c | Sargipal |
| c | c | c | c | c | Yes | Yes | c | c | c | c | Yes | c | c | c | c | c | Yes | Yes | Yes | c | Yes | c | c | Kundala |
| c | c | c | c | c | Yes | c | c | c | c | c | c | c | c | b | c | c | Yes | Yes | c | c | c | c | c | Kanagaon |
| c | c | c | c | c | c | c | c | Yes | c | c | c | Yes | c | c | c | c | c | a | Yes | Yes | c | a | a | Gadawahi |
| c | c | c | c | c | c | c | c | Yes | c | c | c | c | c | c | c | c | c | c | Yes | c | c | c | c | Palahur |
| c | c | c | c | c | Yes | Yes | c | c | c | c | Yes | c | c | b | c | c | c | Yes | c | c | c | c | c | Guner |
| c | c | c | c | c | Yes | c | c | c | c | c | c | Yes | c | b | c | a | Yes | Yes | Yes | c | Yes | c | c | Kachchapal |
| c | c | c | c | c | Yes | c | c | c | c | c | Yes | c | c | Yes | c | c | c | Yes | Yes | c | c | c | c | Toke |
| c | c | c | c | c | c | c | Yes | c | c | c | Yes | c | c | c | c | c | c | Yes | c | c | c | c | c | Hachekoti(Mad) |
| | | | | | | | | | | | | | | | | | | | | | | | | Gudadapader Alias Koden |
| c | c | c | c | c | c | c | Yes | a | c | c | Yes | c | c | c | c | c | c | Yes | Yes | c | c | c | c | Binagunda |
| c | c | c | c | c | c | c | Yes | c | c | c | Yes | c | c | c | c | c | c | Yes | Yes | c | c | c | c | Jharawar |
| c | c | c | c | Yes | Yes | c | c | c | c | c | Yes | c | c | c | c | c | Yes | Yes | c | c | c | c | c | Pangud |
| | | | | | | | | | | | | | | | | | | | | | | | | Kurusnar Alias Belmari |
| | | | | | | | | | | | | | | | | | | | | | | | | Ranimarka |
| | | | | | | | | | | | | | | | | | | | | | | | | Palemata |
| | | | | | | | | | | | | | | | | | | | | | | | | Muyantele |
| c | c | c | c | c | Yes | c | c | c | c | c | c | c | c | c | c | c | c | Yes | Yes | c | c | c | c | Tahkadond |
| c | c | c | c | c | c | c | Yes | c | c | c | Yes | c | Yes | c | c | c | Yes | Yes | Yes | c | Yes | c | c | Konje |
| c | c | c | c | c | c | c | c | Yes | c | c | c | c | c | c | c | c | c | c | Yes | c | c | c | c | Wadapenda |
| | | | | | | | | | | | | | | | | | | | | | | | | Palarhur |
| c | c | c | c | c | Yes | c | c | c | c | c | c | c | c | c | c | c | c | Yes | c | c | c | c | c | Garpa |
| c | c | c | c | c | Yes | b | c | c | c | c | c | b | c | c | c | c | b | Yes | c | c | c | c | c | Ghuma |
| c | c | c | c | c | Yes | c | c | c | c | c | c | c | c | c | c | c | c | Yes | c | c | c | c | c | Markabeda |
| c | c | c | c | c | c | c | Yes | c | c | c | c | c | c | c | c | c | c | Yes | c | c | c | c | c | Garbeda Alias Harimarka |
| | | | | | | | | | | | | | | | | | | | | | | | | Bondum |

If not available within the village , the distance range are facility is available is given).

| 1 | 2 | Availability of electricity (Yes/No) | | | | | | | | | Land Use | | | | | | |
|--------------|-------------------------|--------------------------------------|---------------------|------------------|--------------------------|-----------------------------------|------------------------------------|---|--------------------------------------|--------------------------------|----------|--|---------|----------------------------------|-------------------------------|--|--|
| | | 3 | 4 | 5 | 6 | 7 | 8 | 9 | 10 | 11 | 12 | 13 | 14 | 15 | 16 | 17 | 18 |
| Name village | Cinema / Video Hall | Public Library | Public Reading Room | Newspaper Supply | Assembly Polling station | Birth & Death Registration Office | Power Supply for Domestic Use (ED) | Power Supply for Agricultural Use (EAG) | Power Supply for Commercial Use (EC) | Power Supply for All Uses (EA) | Name | Distance range code i.e. a for < 5 Kms, b for 5-10 Kms and c for 10+ kms . | Forests | Area under Non-agricultural Uses | Barren and Un-cultivable land | Permanent Pastures and Other Grazing Lands | Land Under Miscellaneous Tree Crops etc. |
| 92 | 93 | 94 | 95 | 96 | 97 | 98 | 99 | 100 | 101 | 102 | 103 | 104 | 105 | 106 | 107 | 108 | |
| 30 | Horadi | c | c | b | c | b | b | No | No | No | No | Narayanpur | c | 0 | 0 | 0 | 0 |
| 31 | Hirangenar | c | c | Yes | c | b | b | No | No | No | No | Narayanpur | c | 0 | 0 | 0 | 0 |
| 32 | Jatawar | c | c | c | c | c | c | No | No | No | No | Narayanpur | c | 0 | 0 | 0 | 0 |
| 33 | Bogan | c | c | c | c | Yes | Yes | No | No | No | No | Narayanpur | c | 0 | 0 | 0 | 0 |
| 34 | Karkabeda | c | c | c | c | c | c | No | No | No | No | Narayanpur | c | 0 | 0 | 0 | 0 |
| 35 | Kader | c | c | c | c | c | c | No | No | No | No | Narayanpur | c | 0 | 0 | 0 | 0 |
| 36 | Markud | c | c | b | c | b | b | No | No | No | No | Narayanpur | c | 0 | 0 | 0 | 0 |
| 37 | Brehebeda | c | c | c | c | c | Yes | No | No | No | Yes | Narayanpur | c | 0 | 0 | 0 | 0 |
| 38 | Sargipal | c | c | Yes | c | b | Yes | No | No | No | Yes | Narayanpur | c | 0 | 0 | 0 | 0 |
| 39 | Kundala | c | c | b | c | Yes | b | Yes | No | No | No | Narayanpur | c | 0 | 0 | 0 | 0 |
| 40 | Kanagaon | c | c | c | c | c | c | Yes | No | No | No | Narayanpur | c | 0 | 0 | 0 | 0 |
| 41 | Gadawahi | c | c | a | c | b | a | Yes | No | No | No | Narayanpur | c | 0 | 0 | 0 | 0 |
| 42 | Palahur | c | c | c | c | c | Yes | No | No | No | No | Narayanpur | c | 0 | 0 | 0 | 0 |
| 43 | Guner | c | c | c | c | b | Yes | No | No | No | No | Narayanpur | c | 0 | 0 | 0 | 0 |
| 44 | Kachchapal | c | c | Yes | Yes | Yes | Yes | Yes | No | No | No | Narayanpur | c | 0 | 0 | 0 | 0 |
| 45 | Toke | c | c | c | c | c | Yes | Yes | No | No | No | Narayanpur | c | 0 | 0 | 0 | 0 |
| 46 | Hachekoti(Mad) | c | c | c | c | c | Yes | No | No | No | No | Pankhajur | c | 0 | 0 | 0 | 0 |
| 47 | Gudadapader Alias Koden | | | | | | | | | | | Pankhajur | c | 0 | 0 | 0 | 0 |
| 48 | Binagunda | c | c | c | c | c | Yes | No | No | No | No | Pankhajur | c | 0 | 0 | 0 | 0 |
| 49 | Jharawar | c | c | c | c | c | Yes | No | No | No | No | Pankhajur | c | 0 | 0 | 0 | 0 |
| 50 | Pangud | c | c | c | c | Yes | Yes | No | No | No | No | Narayanpur | c | 0 | 0 | 0 | 0 |
| 51 | Kurusnar Alias Belmari | | | | | | | | | | | Pankhajur | c | 0 | 0 | 0 | 0 |
| 52 | Ranimarka | | | | | | | | | | | Narayanpur | c | 0 | 0 | 0 | 0 |
| 53 | Palemata | | | | | | | | | | | Narayanpur | c | 0 | 0 | 0 | 0 |
| 54 | Muyantele | | | | | | | | | | | Narayanpur | c | 0 | 0 | 0 | 0 |
| 55 | Tahkadond | c | c | c | c | c | c | No | No | No | No | Narayanpur | c | 0 | 0 | 0 | 0 |
| 56 | Konje | c | c | Yes | c | c | c | No | No | No | No | Narayanpur | c | 0 | 0 | 0 | 0 |
| 57 | Wadapenda | c | c | c | c | c | c | No | No | No | No | Narayanpur | c | 0 | 0 | 0 | 0 |
| 58 | Palarhur | | | | | | | | | | | Narayanpur | c | 0 | 0 | 0 | 0 |
| 59 | Garpa | c | c | Yes | c | Yes | Yes | No | No | No | No | Narayanpur | c | 0 | 0 | 0 | 0 |
| 60 | Ghuma | c | c | a | c | a | a | No | No | No | No | Narayanpur | c | 0 | 0 | 0 | 0 |
| 61 | Markabeda | c | c | c | c | Yes | Yes | No | No | No | No | Narayanpur | c | 0 | 0 | 0 | 0 |
| 62 | Garbeda Alias Harimarka | c | c | c | c | c | c | No | No | No | No | Narayanpur | c | 0 | 0 | 0 | 0 |
| 63 | Bondum | | | | | | | | | | | Narayanpur | c | 0 | 0 | 0 | 0 |

| Land Use | | | | | | | | | | | Name of three most important commodities manufactured | | | Name of Village | Serial Number |
|--|---|-----------------|---------------|---------------------------|------------------------------|--|------------------------|------------------|-----------------|-----------|---|--------|-------|-------------------------|---------------|
| Area (in hectares rounded up to one decimal place) | | | | | | Area irrigated by source (in hectare). | | | | | First | Second | Third | | |
| Culturable Waste Land | Fallow lands other than current fallows | Current Fallows | Net Area Sown | Total Irrigated Land Area | Total Un-irrigated Land Area | Canals (C) | Wells/Tube-wells(W/TW) | Tanks/Lakes(T/L) | Water Falls(WF) | Others(O) | | | | | |
| 109 | 110 | 111 | 112 | 113 | 114 | 115 | 116 | 117 | 118 | 119 | 120 | 121 | 122 | | |
| 0 | 0 | 0 | 0 | 0 | 0 | 0 | 0 | 0 | 0 | 0 | | | | Horadi | 30 |
| 0 | 0 | 0 | 0 | 0 | 0 | 0 | 0 | 0 | 0 | 0 | | | | Hirangenar | 31 |
| 0 | 0 | 0 | 0 | 0 | 0 | 0 | 0 | 0 | 0 | 0 | | | | Jatawar | 32 |
| 0 | 0 | 0 | 0 | 0 | 0 | 0 | 0 | 0 | 0 | 0 | | | | Bogan | 33 |
| 0 | 0 | 0 | 0 | 0 | 0 | 0 | 0 | 0 | 0 | 0 | | | | Karkabeda | 34 |
| 0 | 0 | 0 | 0 | 0 | 0 | 0 | 0 | 0 | 0 | 0 | | | | Kader | 35 |
| 0 | 0 | 0 | 0 | 0 | 0 | 0 | 0 | 0 | 0 | 0 | | | | Markud | 36 |
| 0 | 0 | 0 | 0 | 0 | 0 | 0 | 0 | 0 | 0 | 0 | | | | Brehebeda | 37 |
| 0 | 0 | 0 | 0 | 0 | 0 | 0 | 0 | 0 | 0 | 0 | | | | Sargipal | 38 |
| 0 | 0 | 0 | 0 | 0 | 0 | 0 | 0 | 0 | 0 | 0 | | | | Kundala | 39 |
| 0 | 0 | 0 | 0 | 0 | 0 | 0 | 0 | 0 | 0 | 0 | | | | Kanagaon | 40 |
| 0 | 0 | 0 | 0 | 0 | 0 | 0 | 0 | 0 | 0 | 0 | | | | Gadawahi | 41 |
| 0 | 0 | 0 | 0 | 0 | 0 | 0 | 0 | 0 | 0 | 0 | | | | Palahur | 42 |
| 0 | 0 | 0 | 0 | 0 | 0 | 0 | 0 | 0 | 0 | 0 | | | | Guner | 43 |
| 0 | 0 | 0 | 0 | 0 | 0 | 0 | 0 | 0 | 0 | 0 | | | | Kachchapal | 44 |
| 0 | 0 | 0 | 0 | 0 | 0 | 0 | 0 | 0 | 0 | 0 | | | | Toke | 45 |
| 0 | 0 | 0 | 0 | 0 | 0 | 0 | 0 | 0 | 0 | 0 | | | | Hachekoti(Mad) | 46 |
| 0 | 0 | 0 | 0 | 0 | 0 | 0 | 0 | 0 | 0 | 0 | | | | Gudadapader Alias Koden | 47 |
| 0 | 0 | 0 | 0 | 0 | 0 | 0 | 0 | 0 | 0 | 0 | | | | Binagunda | 48 |
| 0 | 0 | 0 | 0 | 0 | 0 | 0 | 0 | 0 | 0 | 0 | | | | Jharawar | 49 |
| 0 | 0 | 0 | 0 | 0 | 0 | 0 | 0 | 0 | 0 | 0 | | | | Pangud | 50 |
| 0 | 0 | 0 | 0 | 0 | 0 | 0 | 0 | 0 | 0 | 0 | | | | Kurusnar Alias Belmari | 51 |
| 0 | 0 | 0 | 0 | 0 | 0 | 0 | 0 | 0 | 0 | 0 | | | | Ranimarka | 52 |
| 0 | 0 | 0 | 0 | 0 | 0 | 0 | 0 | 0 | 0 | 0 | | | | Palemeta | 53 |
| 0 | 0 | 0 | 0 | 0 | 0 | 0 | 0 | 0 | 0 | 0 | | | | Muyantele | 54 |
| 0 | 0 | 0 | 0 | 0 | 0 | 0 | 0 | 0 | 0 | 0 | | | | Tahkadond | 55 |
| 0 | 0 | 0 | 0 | 0 | 0 | 0 | 0 | 0 | 0 | 0 | | | | Konje | 56 |
| 0 | 0 | 0 | 0 | 0 | 0 | 0 | 0 | 0 | 0 | 0 | | | | Wadapenda | 57 |
| 0 | 0 | 0 | 0 | 0 | 0 | 0 | 0 | 0 | 0 | 0 | | | | Palarhur | 58 |
| 0 | 0 | 0 | 0 | 0 | 0 | 0 | 0 | 0 | 0 | 0 | | | | Garpa | 59 |
| 0 | 0 | 0 | 0 | 100 | 0 | 0 | 0 | 0 | 0 | 0 | | | | Ghuma | 60 |
| 0 | 0 | 0 | 0 | 0 | 0 | 0 | 0 | 0 | 0 | 0 | | | | Markabeda | 61 |
| 0 | 0 | 0 | 0 | 0 | 500 | 0 | 0 | 0 | 0 | 0 | | | | Garbeda Alias Harimarka | 62 |
| 0 | 0 | 0 | 0 | 0 | 0 | 0 | 0 | 0 | 0 | 0 | | | | Bondum | 63 |

| Sr.No. | Name village | Location code no. | Total area of the village (in hectares rounded up to one decimal place) | Total population (2011 census) | Number of households (2011 census) | Number of educational amenities available. (If not available within the village , the distance range code viz; a for < 5 Kms, b for 5-10 Kms and c for 10+ kms of nearest place where facility is available is given). | | | | | | | | | | | | | | |
|--------|---------------------|-------------------|--|----------------------------------|------------------------------------|--|--------------------|-------------------|----------------------|------------------------------|---|-------------------------|----------------------|---------------------------|------------------|---------------------------------|-----------------------------------|-----------------------------------|------------------|--|
| | | | | | | Pre-Primary school (PP) | Primary school (P) | Middle school (M) | Secondary School (S) | Senior Secondary school (SS) | Degree college of arts science & commerce (ASC) | Engineering college(EC) | Medical college (MC) | Management institute (MI) | Polytechnic (Pt) | Vocational training school /ITI | Non-formal training centre (NFTC) | Special school for disabled (SSD) | Others (specify) | |
| 1 | 2 | 3 | 4 | 5 | 6 | 7 | 8 | 9 | 10 | 11 | 12 | 13 | 14 | 15 | 16 | 17 | 18 | 19 | 20 | |
| 64 | Mutenadi | 449885 | 0 | 31 | 6 | c | c | c | c | c | c | c | c | c | c | c | c | c | c | |
| 65 | Chhotebade Kot(Mar) | 449886 | 0 | 0 | 0 | | | | | | | | | | | | | | | |
| 66 | Mursul Napa | 449887 | 0 | 39 | 5 | b | b | c | c | c | c | c | c | c | c | c | c | c | c | |
| 67 | Adnar | 449888 | 0 | 31 | 5 | 1 | c | c | c | c | c | c | c | c | c | c | c | c | c | |
| 68 | Tadogunda | 449889 | 0 | 23 | 3 | c | c | c | c | c | c | c | c | c | c | c | c | c | c | |
| 69 | Hamokal | 449890 | 0 | 12 | 2 | 1 | c | | | | c | c | c | c | c | c | | | | |
| 70 | Gome | 449891 | 0 | 204 | 36 | 1 | 1 | b | b | c | c | b | c | c | c | c | c | c | c | |
| 71 | Malmeta | 449892 | 0 | 117 | 16 | 1 | c | c | c | c | c | c | c | | | c | c | | | |
| 72 | Rawnadi | 449893 | 0 | 5 | 1 | c | | | c | c | c | c | c | | | c | c | c | | |
| 73 | Biler | 449894 | 0 | 47 | 8 | 1 | c | c | c | c | c | c | c | | | | | | | |
| 74 | Kodonar | 449895 | 0 | 138 | 27 | c | 1 | b | c | c | c | c | c | c | c | c | c | c | c | |
| 75 | Maspi | 449896 | 0 | 66 | 12 | 1 | c | c | c | c | c | c | c | c | c | c | c | c | c | |
| 76 | Boranirpi | 449897 | 0 | 51 | 8 | c | 1 | c | c | c | c | c | c | c | c | c | c | c | c | |
| 77 | Dargarh | 449898 | 0 | 0 | 0 | | | | | | | | | | | | | | | |
| 78 | Konge | 449899 | 0 | 213 | 33 | c | 1 | 1 | c | c | c | c | c | c | c | c | c | c | c | |
| 79 | Koraskodo | 449900 | 0 | 19 | 4 | c | c | c | c | c | c | c | c | c | c | c | c | c | c | |
| 80 | Koramkodo | 449901 | 0 | 18 | 4 | c | c | c | c | c | c | c | c | c | c | c | c | c | c | |
| 81 | Krohameda | 449902 | 0 | 0 | 0 | | | | | | | | | | | | | | | |
| 82 | Kodegaon | 449903 | 0 | 0 | 0 | | | | | | | | | | | | | | | |
| 83 | Murhapadar | 449904 | 0 | 65 | 19 | c | 2 | b | b | c | c | c | c | c | c | c | c | c | c | |
| 84 | Khodepar | 449905 | 0 | 0 | 0 | | | | | | | | | | | | | | | |
| 85 | Musparsi | 449906 | 0 | 49 | 10 | c | c | c | c | c | c | c | c | c | c | c | c | c | c | |
| 86 | Osmarka | 449907 | 0 | 0 | 0 | | | | | | | | | | | | | | | |
| 87 | Bakoor | 449908 | 0 | 0 | 0 | | | | | | | | | | | | | | | |
| 88 | Barungbhat | 449909 | 0 | 0 | 0 | | | | | | | | | | | | | | | |
| 89 | Padamkot | 449910 | 0 | 137 | 33 | 1 | c | c | c | c | c | c | c | c | c | | c | c | | |
| 90 | Kasturmeta | 449911 | 0 | 70 | 18 | 1 | c | c | c | c | c | c | c | | c | | c | c | | |
| 91 | Usebeda | 449912 | 0 | 114 | 24 | 1 | 1 | c | c | c | c | c | c | c | c | c | c | c | c | |
| 92 | Nelangur | 449913 | 0 | 99 | 23 | c | 1 | c | c | | c | c | c | c | c | c | c | c | c | |

| Number of Medical Amenities available. (If not available within the village , the distance range code viz; a for < 5 Kms, b for 5-10 Kms and c for 10+ kms of nearest place where facility is available is given). | | | | | | | | | | | | | | Number of Non-Government Medical Amenities available. | | | | Availability of drinking water - Yes / No | | | | Name village | | | | |
|--|-----------------------------|---------------------------------|---|-------------------|--------------------------|------------------------------------|----------------|--------------------------|----------------------------|-----------------------------|---|---------------------------------------|--|---|---|---------------|--------|---|---------------------------------------|-----------|------------------------|--------------|--------|---------------|--------------------|---------------------|
| Community health centre (CHC) | Primary health centre (PHC) | Primary health sub centre (PHS) | Maternity and child welfare centre (MCWC) | T.B. clinic (TBC) | Hospital-allopathic (HA) | Hospital-alternative medicine (HO) | Dispensary (D) | Veterinary hospital (VH) | Mobile health clinic (MHC) | Family welfare centre (FWC) | Charitable non Govt. hospital/Nursing home. | Medical practitioner with MBBS Degree | Medical practitioner with other degree | Medical practitioner with no degree | Traditional practitioner and faith healer . | Medicine Shop | Others | Tap water (Treated/Untreated) | Well water (Covered / Uncovered well) | Hand Pump | Tube wells / Bore well | | Spring | River / Canal | Tank / Pond / Lake | Others |
| 21 | 22 | 23 | 24 | 25 | 26 | 27 | 28 | 29 | 30 | 31 | 32 | 33 | 34 | 35 | 36 | 37 | 38 | 39 | 40 | 41 | 42 | 43 | 44 | 45 | 46 | Mutenadi |
| c | c | c | c | c | c | c | c | c | c | c | 0 | 0 | 0 | 0 | 0 | 0 | 0 | No | No | Yes | No | Yes | Yes | No | No | Chhotebade Kot(Mar) |
| c | c | c | c | c | c | c | c | c | c | c | 0 | 0 | 0 | 0 | 0 | 0 | 0 | No | No | Yes | No | Yes | No | No | No | Mursul Napa |
| c | c | c | c | c | c | c | c | c | c | c | 0 | 0 | 0 | 0 | 0 | 0 | 0 | No | No | Yes | No | Yes | Yes | No | No | Adnar |
| c | c | c | c | c | c | c | c | c | c | c | 0 | 0 | 0 | 0 | 0 | 0 | 0 | No | No | Yes | No | Yes | Yes | No | No | Tadogunda |
| c | c | 1 | c | c | c | c | c | c | c | c | 0 | 0 | 0 | 0 | 0 | 0 | 0 | No | No | Yes | No | No | Yes | No | No | Hamokal |
| c | c | 1 | c | c | c | c | c | c | c | c | 0 | 0 | 0 | 0 | 0 | 0 | 0 | Yes | No | Yes | No | No | No | No | No | Gome |
| c | c | c | c | c | c | c | c | c | c | c | 0 | 0 | 0 | 0 | 0 | 0 | 0 | No | No | Yes | No | Yes | Yes | No | No | Malmeta |
| c | c | c | c | c | c | c | c | c | c | c | 0 | 0 | 0 | 0 | 0 | 0 | 0 | Yes | No | Yes | No | No | Yes | No | No | Rawnadi |
| c | b | c | c | c | c | c | c | c | c | c | 0 | 0 | 0 | 0 | 0 | 0 | 0 | Yes | No | Yes | No | No | Yes | No | No | Biler |
| c | c | c | c | c | c | c | c | c | c | c | 0 | 0 | 0 | 0 | 0 | 0 | 0 | Yes | No | Yes | No | No | Yes | Yes | No | Kodonar |
| c | c | c | c | c | c | c | c | c | c | c | 0 | 0 | 0 | 0 | 0 | 0 | 0 | Yes | Yes | Yes | No | No | Yes | No | No | Maspi |
| c | c | c | c | c | c | c | c | c | c | c | 0 | 0 | 0 | 0 | 0 | 0 | 0 | Yes | Yes | Yes | No | No | Yes | No | No | Boranirpi |
| c | c | 1 | c | c | c | c | c | c | c | c | 0 | 0 | 0 | 0 | 0 | 0 | 0 | Yes | Yes | Yes | No | No | Yes | Yes | No | Dargarh |
| c | c | c | c | c | c | c | c | c | c | c | 0 | 0 | 0 | 0 | 0 | 0 | 0 | No | No | No | No | No | Yes | No | No | Konge |
| c | c | c | c | c | c | c | c | c | c | c | 0 | 0 | 0 | 0 | 0 | 0 | 0 | No | No | No | No | No | Yes | No | No | Koraskodo |
| c | c | c | c | c | c | c | c | c | c | c | 0 | 0 | 0 | 0 | 0 | 0 | 0 | No | No | No | No | No | Yes | No | No | Koramkodo |
| c | c | b | c | c | c | c | c | c | c | c | 0 | 0 | 0 | 0 | 0 | 0 | 0 | No | No | Yes | No | No | No | No | No | Krohameda |
| c | c | c | c | c | c | c | c | c | c | c | 0 | 0 | 0 | 0 | 0 | 0 | 0 | No | No | Yes | No | No | No | No | No | Kodegaon |
| c | c | c | c | c | c | c | c | c | c | c | 0 | 0 | 0 | 0 | 0 | 0 | 0 | Yes | Yes | Yes | No | No | Yes | No | No | Murhapadar |
| c | c | 1 | c | c | c | c | c | c | c | c | 0 | 0 | 0 | 0 | 0 | 0 | 0 | Yes | Yes | Yes | No | No | Yes | No | No | Khodepar |
| c | c | c | c | c | c | c | c | c | c | c | 0 | 0 | 0 | 0 | 0 | 0 | 0 | No | No | Yes | No | No | Yes | No | No | Musparsi |
| c | c | c | c | c | c | c | c | c | c | c | 0 | 0 | 0 | 0 | 0 | 0 | 0 | No | No | Yes | No | No | Yes | No | No | Osmarka |
| c | c | c | c | c | c | c | c | c | c | c | 0 | 0 | 0 | 0 | 0 | 0 | 0 | No | Yes | Yes | No | No | No | No | No | Bakoor |
| c | c | 1 | c | c | c | c | c | c | c | c | 0 | 0 | 0 | 0 | 0 | 0 | 0 | No | No | Yes | No | No | Yes | No | No | Barungbhat |
| c | c | c | c | c | c | c | c | c | c | c | 0 | 0 | 0 | 0 | 0 | 0 | 0 | No | No | Yes | No | No | Yes | No | No | Padamkot |
| c | c | c | c | c | c | c | c | c | c | c | 0 | 0 | 0 | 0 | 0 | 0 | 0 | No | Yes | Yes | No | No | No | No | No | Kasturmeta |
| c | c | 1 | c | c | c | c | c | c | c | c | 0 | 0 | 0 | 0 | 0 | 0 | 0 | No | No | Yes | No | No | Yes | No | No | Usebeda |
| c | c | c | c | c | c | c | c | c | c | c | 0 | 0 | 0 | 0 | 0 | 0 | 0 | No | No | Yes | No | No | Yes | No | No | Nelangur |

| Sr.No. | Name village | Availability of toilet & others Yes / No | | | | Communication and transport facilities (If amenities available code -Yes is given except for Village Pin Code ,If not available within the village , the distance range code viz; a for < 5 Kms, b for 5-10 Kms and c for 10+ kms of nearest place where facility is available is given). | | | | | | | | | | | | | | | | |
|--------|---------------------|--|----------------------------------|---|--|---|-----------------------|--------------------------------|------------------|-------------------------|--------------------------|-----------------------|---|--------------------------|--------------------------------|------------------|---------------------|----------------|----------|---|-------------------------|--------------------------|
| | | Community toilet including bath. | Community toilet excluding bath. | Rural sanitary mart or sanitary hardware outlet available near the village. | Community bio- gas or recycle of waste for productive use. | Post office(PO) | Sub post office (SPO) | Post & Telegraph office (P&TO) | Village Pin Code | Telephones (Land lines) | Public call office (PCO) | Mobile phone coverage | Internet cafes/ Common service centre (CSC) | Private courier facility | Bus service (Public & Private) | Railway stations | Auto/Modified Autos | Taxis and Vans | Tractors | Cycle-pulled rickshaws(Manual & Machine driven) | Carts driven by animals | Sea /River ferry service |
| 1 | 2 | 47 | 48 | 49 | 50 | 51 | 52 | 53 | 54 | 55 | 56 | 57 | 58 | 59 | 60 | 61 | 62 | 63 | 64 | 65 | 66 | 67 |
| 64 | Mutenadi | No | No | No | No | c | c | c | 494661 | c | c | c | c | c | c | c | c | c | c | c | c | b |
| 65 | Chhotabade Kot(Mar) | | | | | | | | | | | | | | | | | | | | | |
| 66 | Mursul Napa | No | No | No | No | c | c | c | 494661 | c | c | c | c | c | c | c | c | c | c | c | c | b |
| 67 | Adnar | No | No | No | No | c | c | c | 494226 | c | c | c | c | c | c | c | c | c | c | c | c | c |
| 68 | Tadogunda | No | No | No | No | c | c | c | 494661 | c | c | c | c | c | c | c | c | c | c | Yes | Yes | Yes |
| 69 | Hamokal | No | No | No | No | c | c | c | 494661 | c | c | c | c | c | c | c | c | c | c | c | c | b |
| 70 | Gome | No | No | No | No | c | c | c | 494661 | c | c | c | c | c | c | c | c | c | c | c | c | b |
| 71 | Malmeta | No | No | No | No | c | c | c | 494661 | c | c | c | c | c | c | c | c | c | c | c | c | b |
| 72 | Rawnadi | No | No | No | No | c | c | c | 494661 | c | c | b | c | c | c | c | c | c | c | c | c | b |
| 73 | Biler | No | No | No | No | c | c | c | 494661 | c | c | c | c | c | c | c | c | c | c | c | c | c |
| 74 | Kodonar | No | No | No | No | c | c | c | 494444 | c | c | c | c | c | c | c | c | c | c | c | c | b |
| 75 | Maspi | No | No | No | No | c | c | c | 494661 | c | c | c | c | c | c | c | c | c | c | c | c | b |
| 76 | Boranirpi | No | No | No | No | c | c | c | 494661 | c | c | c | c | c | c | c | c | c | c | c | c | b |
| 77 | Dargarh | | | | | | | | | | | | | | | | | | | | | |
| 78 | Konge | No | No | No | No | c | c | c | 494331 | c | c | c | c | c | c | c | c | c | c | c | c | b |
| 79 | Koraskodo | No | No | No | No | c | c | c | 495112 | c | c | c | c | c | c | c | c | c | c | c | c | b |
| 80 | Koramkodo | No | No | No | No | c | c | c | 495112 | c | c | c | c | c | c | c | c | c | c | c | c | b |
| 81 | Krohameda | | | | | | | | | | | | | | | | | | | | | |
| 82 | Kodegaon | | | | | | | | | | | | | | | | | | | | | |
| 83 | Murhapadar | No | No | No | No | c | b | c | 494331 | c | c | c | c | c | c | c | c | c | c | c | c | b |
| 84 | Khodepar | | | | | | | | | | | | | | | | | | | | | |
| 85 | Musparsi | No | No | No | No | c | b | c | 494661 | c | c | c | c | c | c | c | c | b | b | c | c | b |
| 86 | Osmarka | | | | | | | | | | | | | | | | | | | | | |
| 87 | Bakoor | | | | | | | | | | | | | | | | | | | | | |
| 88 | Barungbhat | | | | | | | | | | | | | | | | | | | | | |
| 89 | Padamkot | No | No | No | No | c | c | c | 494331 | c | c | a | c | c | c | c | c | c | c | c | c | b |
| 90 | Kasturmeta | No | No | No | No | c | c | c | 494661 | c | c | c | c | c | c | c | c | c | c | c | c | b |
| 91 | Usebeda | No | No | No | No | c | c | c | 494661 | c | c | c | c | c | c | c | c | c | c | c | c | b |
| 92 | Nelangur | No | No | No | No | c | c | c | 494661 | c | c | c | c | c | c | c | c | c | c | c | c | b |

Village connected to highways,village roads, banks & credit societies (If amenities available code -Yes is given, If not available within the village , the distance range code viz; a for < 5 Kms, b for 5-10 Kms and c for 10+ kms of nearest place where facility is available is given).

Availability of miscellaneous facilities (If amenities available code -Yes is given, code viz; a for < 5 Kms, b for 5-10 Kms and c for 10+ kms of nearest place where facility is available is given).

| 68 | 69 | 70 | 71 | 72 | 73 | 74 | 75 | 76 | 77 | 78 | 79 | 80 | 81 | 82 | 83 | 84 | 85 | 86 | 87 | 88 | 89 | 90 | 91 | Name village |
|-----------------------------------|--------------------------------|--|-----------------------------------|-------------|----------------|----------------------------------|--------------------------------------|----------------|---------------------------------|-----|-------------------------------|-----------------------|---------------------------------------|-------------------------|-------------|---|--|------------------------------|--|----------------------------------|---------------|---------------------------------|----|---------------------|
| Connected to national highway(NH) | Connected to state highway(SH) | Connected to major district road (MDR) | Connected to others district road | Pucca roads | Kutchcha roads | Water bounded macadam(WBM) roads | Navigable waterway (river/canal)(NW) | Footpaths (FP) | Commercial & Co-operative Banks | ATM | Agricultural Credit Societies | Self-Help Group (SHG) | Public distribution system (PDS) shop | Mandis / Regular market | Weekly Haat | Agricultural marketing society Centres) | Anganwadi Centre (Nutritional Centres) | Others (Nutritional Centres) | ASHA (Accredited Social Health Activist) | Community centre with/without TV | Sports Field, | Sports Club / Recreation Centre | | |
| c | c | c | c | c | c | c | c | Yes | c | c | c | c | c | c | c | c | c | c | Yes | Yes | c | Yes | c | Mutenadi |
| c | c | c | c | c | c | c | c | Yes | c | c | c | c | c | c | c | c | c | c | Yes | Yes | c | b | c | Chhotebade Kot(Mar) |
| c | c | c | c | c | Yes | c | c | | c | c | c | c | c | c | c | c | c | c | Yes | Yes | c | c | c | Mursul Napa |
| c | c | c | c | c | c | c | | Yes | c | c | c | Yes | c | Yes | c | c | c | c | Yes | Yes | c | c | c | Adnar |
| c | c | c | c | c | | | | Yes | c | c | c | c | a | Yes | Yes | c | c | c | Yes | Yes | c | Yes | c | Tadogunda |
| c | c | c | c | c | c | c | | Yes | c | c | c | Yes | b | Yes | c | c | c | Yes | Yes | Yes | c | b | c | Hamokal |
| c | c | c | c | c | Yes | c | c | | c | c | c | c | c | c | c | c | c | c | Yes | c | c | c | c | Gome |
| c | c | c | c | c | c | c | c | Yes | c | c | c | Yes | c | Yes | Yes | c | c | Yes | Yes | Yes | c | c | c | Malmeta |
| c | c | c | c | c | c | c | c | Yes | c | c | c | c | c | c | c | c | c | Yes | Yes | Yes | c | c | c | Rawnadi |
| c | c | c | c | c | Yes | c | | | c | c | c | c | c | c | c | c | c | b | Yes | c | c | c | c | Biler |
| c | c | c | c | c | c | c | b | Yes | c | c | c | Yes | c | c | c | c | c | Yes | Yes | Yes | c | Yes | c | Kodonar |
| c | c | c | c | c | Yes | Yes | c | | c | c | c | Yes | c | c | c | c | c | Yes | Yes | c | c | c | c | Maspi |
| c | c | c | c | c | Yes | Yes | c | | c | c | c | Yes | c | c | c | c | c | Yes | Yes | c | c | c | c | Boranirpi |
| c | c | c | c | c | Yes | c | | | c | c | c | Yes | c | c | c | c | c | Yes | Yes | c | c | c | c | Dargarh |
| c | c | c | c | c | Yes | c | | | c | c | c | Yes | c | c | c | c | c | Yes | Yes | c | c | c | c | Konge |
| c | c | c | c | c | c | c | | Yes | c | c | c | Yes | b | c | c | c | c | c | Yes | c | c | c | c | Koraskodo |
| c | c | c | c | c | c | c | | Yes | c | c | c | Yes | c | c | c | c | c | c | Yes | c | c | c | c | Koramkodo |
| c | c | c | c | c | Yes | | | | c | c | c | Yes | c | c | c | c | c | Yes | Yes | Yes | c | a | c | Krohameda |
| c | c | c | c | c | Yes | | | | c | c | c | Yes | c | c | c | c | c | Yes | Yes | Yes | c | a | c | Kodegaon |
| c | c | c | c | c | Yes | b | | | c | c | c | Yes | b | Yes | c | c | c | b | Yes | c | c | c | c | Murhapadar |
| c | c | c | c | c | Yes | | | | c | c | c | Yes | b | Yes | c | c | c | b | Yes | c | c | c | c | Khodepar |
| c | c | c | c | c | Yes | | | | c | c | c | Yes | b | Yes | c | c | c | b | Yes | c | c | c | c | Musparsi |
| c | c | c | c | c | Yes | | | | c | c | c | Yes | b | Yes | c | c | c | b | Yes | c | c | c | c | Osmarka |
| c | c | c | c | c | Yes | | | | c | c | c | Yes | b | Yes | c | c | c | b | Yes | c | c | c | c | Bakoor |
| c | c | c | c | c | Yes | | | | c | c | c | Yes | b | Yes | c | c | c | b | Yes | c | c | c | c | Barungbhat |
| c | c | c | c | c | Yes | | | | c | c | c | Yes | b | Yes | c | c | c | b | Yes | c | c | c | c | Padamkot |
| c | c | c | c | c | Yes | | | | c | c | c | Yes | b | Yes | c | c | c | b | Yes | c | c | c | c | Kasturmeta |
| c | c | c | c | c | Yes | | | | c | c | c | Yes | b | Yes | c | c | c | b | Yes | c | c | c | c | Usebeda |
| c | c | c | c | c | Yes | | | | c | c | c | Yes | b | Yes | c | c | c | b | Yes | c | c | c | c | Nelangur |

If not available within the village , the distance range are facility is available is given).

| 1 | 2 | 3 | 4 | 5 | 6 | 7 | 8 | 9 | 10 | 11 | 12 | 13 | Land Use | | | | |
|--------------|---------------------|----------------|---------------------|------------------|--------------------------|-----------------------------------|------------------------------------|---|--------------------------------------|--------------------------------|------|--|----------|----------------------------------|-------------------------------|--|--|
| | | | | | | | | | | | | | 14 | 15 | 16 | 17 | 18 |
| Name village | Cinema / Video Hall | Public Library | Public Reading Room | Newspaper Supply | Assembly Polling station | Birth & Death Registration Office | Power Supply for Domestic Use (ED) | Power Supply for Agricultural Use (EAG) | Power Supply for Commercial Use (EC) | Power Supply for All Uses (EA) | Name | Distance range code i.e. a for < 5 Kms, b for 5-10 Kms and c for 10+ kms . | Forests | Area under Non-agricultural Uses | Barren and Un-cultivable land | Permanent Pastures and Other Grazing Lands | Land Under Miscellaneous Tree Crops etc. |
| 92 | 93 | 94 | 95 | 96 | 97 | 98 | 99 | 100 | 101 | 102 | 103 | 104 | 105 | 106 | 107 | 108 | |
| 64 | Mutenadi | c | c | c | c | Yes | Yes | No | No | No | No | Narayanpur | c | 0 | 0 | 0 | 0 |
| 65 | Chhotabade Kot(Mar) | | | | | | | | | | | Narayanpur | c | 0 | 0 | 0 | 0 |
| 66 | Mursul Napa | c | c | b | c | b | b | No | No | No | No | Narayanpur | c | 0 | 0 | 0 | 0 |
| 67 | Adnar | c | c | c | c | Yes | Yes | No | No | No | No | Narayanpur | c | 0 | 0 | 0 | 0 |
| 68 | Tadogunda | c | c | Yes | c | c | Yes | No | No | No | No | Narayanpur | c | 0 | 0 | 0 | 0 |
| 69 | Hamokal | c | c | Yes | c | Yes | Yes | No | No | No | No | Narayanpur | c | 0 | 0 | 0 | 0 |
| 70 | Gome | c | c | b | c | b | b | No | No | No | No | Narayanpur | c | 0 | 0 | 0 | 0 |
| 71 | Malmeta | c | c | c | c | Yes | Yes | No | No | No | No | Narayanpur | c | 0 | 0 | 0 | 0 |
| 72 | Rawnadi | c | c | Yes | c | b | b | No | No | No | No | Narayanpur | c | 0 | 0 | 0 | 0 |
| 73 | Biler | c | c | c | c | c | c | No | No | No | No | Narayanpur | c | 0 | 0 | 0 | 0 |
| 74 | Kodonar | c | c | c | c | b | c | No | No | No | No | Narayanpur | c | 0 | 0 | 0 | 0 |
| 75 | Maspi | c | c | Yes | c | c | c | No | No | No | No | Narayanpur | c | 0 | 0 | 0 | 0 |
| 76 | Boranirpi | c | c | c | c | a | a | No | No | No | No | Narayanpur | c | 0 | 0 | 0 | 0 |
| 77 | Dargarh | | | | | | | | | | | Narayanpur | c | 0 | 0 | 0 | 0 |
| 78 | Konge | c | c | c | c | Yes | c | No | No | No | No | Narayanpur | c | 0 | 0 | 0 | 0 |
| 79 | Koraskodo | c | c | c | c | c | Yes | No | No | No | No | Narayanpur | c | 0 | 0 | 0 | 0 |
| 80 | Koramkodo | c | c | c | c | c | Yes | No | No | No | No | Narayanpur | c | 0 | 0 | 0 | 0 |
| 81 | Krohameda | | | | | | | | | | | | c | 0 | 0 | 0 | 0 |
| 82 | Kodegaon | | | | | | | | | | | Kondagaon | c | 0 | 0 | 0 | 0 |
| 83 | Murhapadar | c | c | b | c | a | b | No | No | No | No | Narayanpur | c | 0 | 0 | 0 | 0 |
| 84 | Khodepar | | | | | | | | | | | Narayanpur | c | 0 | 0 | 0 | 0 |
| 85 | Musparsi | c | c | c | c | c | Yes | No | No | No | No | Pankhajur | c | 0 | 0 | 0 | 0 |
| 86 | Osmarka | | | | | | | | | | | | c | 0 | 0 | 0 | 0 |
| 87 | Bakoor | | | | | | | | | | | Pankhajur | c | 0 | 0 | 0 | 0 |
| 88 | Barungbhat | | | | | | | | | | | Narayanpur | c | 0 | 0 | 0 | 0 |
| 89 | Padamkot | c | c | c | c | Yes | Yes | No | No | No | No | Narayanpur | c | 0 | 0 | 0 | 0 |
| 90 | Kasturmeta | c | c | c | c | Yes | Yes | No | No | No | No | Narayanpur | c | 0 | 0 | 0 | 0 |
| 91 | Usebeda | c | c | c | c | c | Yes | No | No | No | No | Narayanpur | c | 0 | 0 | 0 | 0 |
| 92 | Nelangur | c | c | c | c | c | Yes | No | No | No | No | Narayanpur | c | 0 | 0 | 0 | 0 |

| Land Use | | | | | | | | | | | Name of three most important commodities manufactured | | | Serial Number | |
|--|---|-----------------|---------------|---------------------------|------------------------------|--|------------------------|------------------|-----------------|-----------|---|--------------|---------------|---------------------|-----------------|
| Area (in hectares rounded up to one decimal place) | | | | | | Area irrigated by source (in hectare). | | | | | First | Second | Third | | Name of Village |
| Culturable Waste Land | Fallow lands other than current fallows | Current Fallows | Net Area Sown | Total Irrigated Land Area | Total Un-irrigated Land Area | Canals (C) | Wells/Tube-wells(W/TW) | Tanks/Lakes(T/L) | Water Falls(WF) | Others(O) | First | Second | Third | Name of Village | Serial Number |
| 109 | 110 | 111 | 112 | 113 | 114 | 115 | 116 | 117 | 118 | 119 | 120 | 121 | 122 | 2 | 1 |
| 0 | 0 | 0 | 0 | 0 | 0 | 0 | 0 | 0 | 0 | 0 | | | | Mutenadi | 64 |
| 0 | 0 | 0 | 0 | 0 | 0 | 0 | 0 | 0 | 0 | 0 | | | | Chhotebade Kot(Mar) | 65 |
| 0 | 0 | 0 | 0 | 0 | 0 | 0 | 0 | 0 | 0 | 0 | | | | Mursul Napa | 66 |
| 0 | 0 | 0 | 0 | 0 | 0 | 0 | 0 | 0 | 0 | 0 | | | | Adnar | 67 |
| 0 | 0 | 0 | 0 | 0 | 0 | 0 | 0 | 0 | 0 | 0 | | | | Tadogunda | 68 |
| 0 | 0 | 0 | 0 | 0 | 0 | 0 | 0 | 0 | 0 | 0 | | | | Hamokal | 69 |
| 0 | 0 | 0 | 0 | 0 | 0 | 0 | 0 | 0 | 0 | 0 | | | | Gome | 70 |
| 0 | 0 | 0 | 0 | 0 | 0 | 0 | 0 | 0 | 0 | 0 | | | | Malmeta | 71 |
| 0 | 0 | 0 | 0 | 0 | 0 | 0 | 0 | 0 | 0 | 0 | | | | Rawnadi | 72 |
| 0 | 0 | 0 | 0 | 0 | 0 | 0 | 0 | 0 | 0 | 0 | | | | Biler | 73 |
| 0 | 0 | 0 | 0 | 0 | 0 | 0 | 0 | 0 | 0 | 0 | | | | Kodonar | 74 |
| 0 | 0 | 0 | 0 | 0 | 0 | 0 | 0 | 0 | 0 | 0 | | | | Maspi | 75 |
| 0 | 0 | 0 | 0 | 0 | 0 | 0 | 0 | 0 | 0 | 0 | | | | Boranirpi | 76 |
| 0 | 0 | 0 | 0 | 0 | 0 | 0 | 0 | 0 | 0 | 0 | | | | Dargarh | 77 |
| 0 | 0 | 0 | 0 | 0 | 0 | 0 | 0 | 0 | 0 | 0 | Mats | Bamboo Broom | Bamboo Basket | Konge | 78 |
| 0 | 0 | 0 | 0 | 0 | 0 | 0 | 0 | 0 | 0 | 0 | Mats | Basket | Bamboo Broom | Koraskodo | 79 |
| 0 | 0 | 0 | 0 | 0 | 0 | 0 | 0 | 0 | 0 | 0 | Mats | Basket | Broom | Koramkodo | 80 |
| 0 | 0 | 0 | 0 | 0 | 0 | 0 | 0 | 0 | 0 | 0 | | | | Krohameda | 81 |
| 0 | 0 | 0 | 0 | 0 | 0 | 0 | 0 | 0 | 0 | 0 | | | | Kodegaon | 82 |
| 0 | 0 | 0 | 0 | 0 | 0 | 0 | 0 | 0 | 0 | 0 | | | | Murhapadar | 83 |
| 0 | 0 | 0 | 0 | 0 | 0 | 0 | 0 | 0 | 0 | 0 | | | | Khodepar | 84 |
| 0 | 0 | 0 | 0 | 0 | 0 | 0 | 0 | 0 | 0 | 0 | Mats | Bamboo Broom | Bamboo Basket | Musparsi | 85 |
| 0 | 0 | 0 | 0 | 0 | 0 | 0 | 0 | 0 | 0 | 0 | | | | Osmarka | 86 |
| 0 | 0 | 0 | 0 | 0 | 0 | 0 | 0 | 0 | 0 | 0 | | | | Bakoor | 87 |
| 0 | 0 | 0 | 0 | 0 | 0 | 0 | 0 | 0 | 0 | 0 | | | | Barunghat | 88 |
| 0 | 0 | 0 | 0 | 0 | 0 | 0 | 0 | 0 | 0 | 0 | | | | Padamkot | 89 |
| 0 | 0 | 0 | 0 | 0 | 0 | 0 | 0 | 0 | 0 | 0 | | | | Kasturmeta | 90 |
| 0 | 0 | 0 | 0 | 0 | 0 | 0 | 0 | 0 | 0 | 0 | | | | Usebeda | 91 |
| 0 | 0 | 0 | 0 | 0 | 0 | 0 | 0 | 0 | 0 | 0 | | | | Nelangur | 92 |

| Sr.No. | Name village | Location code no. | Total area of the village (in hectares rounded up to one decimal place) | Total population (2011 census) | Number of households (2011 census) | Number of educational amenities available. (If not available within the village , the distance range code viz; a for < 5 Kms, b for 5-10 Kms and c for 10+ kms of nearest place where facility is available is given). | | | | | | | | | | | | | | |
|--------|--------------|-------------------|--|----------------------------------|------------------------------------|--|--------------------|-------------------|----------------------|------------------------------|---|-------------------------|----------------------|---------------------------|------------------|---------------------------------|-----------------------------------|-----------------------------------|------------------|--|
| | | | | | | Pre-Primary school (PP) | Primary school (P) | Middle school (M) | Secondary School (S) | Senior Secondary school (SS) | Degree college of arts science & commerce (ASC) | Engineering college(EC) | Medical college (MC) | Management institute (MI) | Polytechnic (Pt) | Vocational training school /ITI | Non-formal training centre (NFTC) | Special school for disabled (SSD) | Others (specify) | |
| 1 | 2 | 3 | 4 | 5 | 6 | 7 | 8 | 9 | 10 | 11 | 12 | 13 | 14 | 15 | 16 | 17 | 18 | 19 | 20 | |
| 93 | Kutul | 449914 | 0 | 599 | 122 | c | 1 | b | c | c | c | c | c | c | c | c | c | c | c | |
| 94 | Dodage | 449915 | 0 | 53 | 10 | c | c | c | c | c | c | c | c | c | c | c | c | c | c | |
| 95 | Otedonda | 449916 | 0 | 0 | 0 | | | | | | | | | | | | | | | |
| 96 | Bayonar | 449917 | 0 | 64 | 11 | c | a | c | c | c | c | c | c | c | c | c | c | c | c | |
| 97 | Orchha Korai | 449918 | 0 | 38 | 7 | c | | a | c | c | c | c | c | c | c | c | c | c | c | |
| 98 | Kodenar | 449919 | 0 | 39 | 6 | c | a | a | a | c | c | c | c | c | c | c | c | c | c | |
| 99 | Kumnar | 449920 | 0 | 14 | 2 | c | b | a | c | c | c | c | c | c | c | c | c | c | c | |
| 100 | Aalnar | 449921 | 0 | 106 | 21 | c | 1 | c | c | c | c | c | c | c | c | c | c | c | c | |
| 101 | Ehnar | 449922 | 0 | 157 | 27 | c | 1 | c | c | c | c | c | c | c | c | c | c | c | c | |
| 102 | Gumiabeda | 449923 | 0 | 114 | 24 | c | 2 | b | c | c | c | c | c | c | c | c | c | c | c | |
| 103 | Wala | 449924 | 0 | 81 | 14 | b | b | b | c | c | c | c | c | c | c | c | c | c | c | |
| 104 | Tuhanar | 449925 | 0 | 0 | 0 | | | | | | | | | | | | | | | |
| 105 | Murnar | 449926 | 0 | 355 | 53 | c | 1 | | c | c | c | c | c | c | c | c | | | c | |
| 106 | Basing | 449927 | 0 | 233 | 39 | c | 1 | 1 | b | c | c | c | c | c | c | c | c | c | c | |
| 107 | Becha | 449928 | 0 | 175 | 27 | c | 1 | | c | c | c | c | c | c | c | c | c | c | c | |
| 108 | Kohka Meta | 449929 | 0 | 842 | 194 | c | 1 | 1 | 1 | c | c | c | c | c | c | c | c | c | c | |
| 109 | Gongla | 449930 | 0 | 110 | 24 | c | 1 | a | c | c | c | c | c | c | c | c | c | c | c | |
| 110 | Gurmanjur | 449931 | 0 | 10 | 2 | c | b | b | c | c | c | c | c | c | c | c | c | c | c | |
| 111 | Hatlanar | 449932 | 0 | 183 | 42 | c | 1 | b | b | c | c | c | c | c | c | c | | | c | |
| 112 | Irakbhatti | 449933 | 0 | 225 | 43 | c | 2 | c | c | c | c | c | c | c | c | c | c | c | c | |
| 113 | Irganar | 449934 | 0 | 63 | 15 | c | a | a | c | c | c | c | c | c | c | c | c | c | c | |
| 114 | Jharawahi | 449935 | 0 | 349 | 58 | | c | 1 | b | b | b | c | c | c | c | c | | | c | |
| 115 | Dhuta | 449936 | 0 | 223 | 34 | | c | 1 | | c | c | c | c | c | c | c | | | c | |
| 116 | Dhoderbeda | 449937 | 0 | 50 | 10 | c | | b | c | c | c | c | c | c | c | c | c | c | c | |
| 117 | Mahkanar | 449938 | 0 | 0 | 0 | | | | | | | | | | | | | | | |
| 118 | Markabeda | 449939 | 0 | 38 | 13 | c | 1 | b | b | b | c | c | c | c | c | c | c | c | c | |
| 119 | Jubada | 449940 | 0 | 503 | 104 | c | 1 | b | c | c | c | c | c | c | c | c | c | c | c | |
| 120 | Orchha | 449941 | 0 | 3158 | 611 | | 5 | 6 | 1 | 1 | c | c | c | c | c | c | | | c | |
| 121 | Gadadi | 449942 | 0 | 366 | 84 | c | 1 | 1 | a | a | c | c | c | c | c | c | c | c | c | |
| 122 | Tadonar | 449943 | 0 | 97 | 24 | c | b | b | c | c | c | c | c | c | c | c | c | c | c | |

| Number of Medical Amenities available. (If not available within the village, the distance range code viz; a for < 5 Kms, b for 5-10 Kms and c for 10+ kms of nearest place where facility is available is given). | | | | | | | | | | | | | Number of Non-Government Medical Amenities available. | | | | | Availability of drinking water - Yes / No | | | | | Name village | | | |
|---|-----------------------------|---------------------------------|---|-------------------|--------------------------|------------------------------------|----------------|--------------------------|----------------------------|-----------------------------|---|---------------------------------------|---|-------------------------------------|---|---------------|--------|---|---------------------------------------|-----------|------------------------|--------|---------------|--------------------|--------|--------------|
| 21 | 22 | 23 | 24 | 25 | 26 | 27 | 28 | 29 | 30 | 31 | 32 | 33 | 34 | 35 | 36 | 37 | 38 | 39 | 40 | 41 | 42 | 43 | | 44 | 45 | 46 |
| Community health centre (CHC) | Primary health centre (PHC) | Primary health sub centre (PHS) | Maternity and child welfare centre (MCWC) | T.B. clinic (TBC) | Hospital-allopathic (HA) | Hospital-alternative medicine (HO) | Dispensary (D) | Veterinary hospital (VH) | Mobile health clinic (MHC) | Family welfare centre (FWC) | Charitable non Govt. hospital/Nursing home. | Medical practitioner with MBBS Degree | Medical practitioner with other degree | Medical practitioner with no degree | Traditional practitioner and faith healer . | Medicine Shop | Others | Tap water (Treated/Untreated) | Well water (Covered / Uncovered well) | Hand Pump | Tube wells / Bore well | Spring | River / Canal | Tank / Pond / Lake | Others | |
| c | 1 | 1 | c | c | c | c | c | c | c | c | 0 | 0 | 0 | 0 | 0 | 0 | 0 | No | No | Yes | No | No | Yes | Yes | No | Kutul |
| c | c | c | c | c | c | c | c | c | c | c | 0 | 0 | 0 | 0 | 0 | 0 | 0 | No | No | No | No | No | No | No | No | Dodage |
| | | | | | | | | | | | | | | | | | | | | | | | | | | Otedonda |
| c | c | c | c | c | c | c | c | c | c | c | 0 | 0 | 0 | 0 | 0 | 0 | 0 | Yes | No | Yes | No | No | Yes | No | No | Bayonar |
| c | c | b | c | c | c | c | c | c | c | c | 0 | 0 | 0 | 0 | 0 | 0 | 0 | No | No | Yes | Yes | No | No | No | No | Orchha Korai |
| c | c | c | c | c | c | c | c | c | c | c | 0 | 0 | 0 | 0 | 0 | 0 | 0 | No | Yes | Yes | No | No | No | No | No | Kodenar |
| c | b | c | c | c | c | c | c | c | c | c | 0 | 0 | 0 | 0 | 0 | 0 | 0 | No | No | Yes | No | No | No | No | No | Kumnar |
| c | a | c | c | c | a | c | c | c | c | c | 0 | 0 | 0 | 0 | 0 | 0 | 0 | No | No | Yes | No | No | No | No | No | Aalnar |
| c | c | 1 | | | | | | | c | c | 0 | 0 | 0 | 0 | 0 | 0 | 0 | No | No | Yes | No | No | No | No | No | Ehnar |
| c | c | b | 1 | c | c | c | c | c | c | c | 0 | 0 | 0 | 0 | 0 | 0 | 0 | Yes | No | Yes | No | Yes | Yes | No | No | Gumiabeda |
| c | c | c | c | | c | c | c | c | c | c | 0 | 0 | 0 | 0 | 0 | 0 | 0 | Yes | Yes | Yes | No | No | No | Yes | No | Wala |
| | | | | | | | | | | | | | | | | | | | | | | | | | | Tuhanar |
| c | c | a | c | c | | c | c | c | c | c | 0 | 0 | 0 | 0 | 3 | 0 | 0 | No | Yes | Yes | No | No | No | Yes | No | Murnar |
| c | c | b | c | c | c | c | c | c | c | c | 0 | 0 | 0 | 0 | 0 | 0 | 0 | No | No | Yes | No | No | No | No | No | Basing |
| c | a | c | c | c | a | c | c | c | c | c | 0 | 0 | 0 | 0 | 0 | 0 | 0 | No | Yes | Yes | No | No | No | No | No | Becha |
| c | 1 | 1 | c | c | c | 1 | | c | c | c | 0 | 0 | 0 | 0 | 0 | 0 | 0 | No | Yes | Yes | No | No | No | Yes | No | Kohka Meta |
| c | c | c | c | c | c | c | c | c | c | c | 0 | 0 | 0 | 0 | 2 | 0 | 0 | No | No | Yes | No | No | No | No | No | Gongla |
| c | c | b | c | c | c | c | c | c | c | c | 0 | 0 | 0 | 0 | 1 | 0 | 0 | No | No | No | No | No | No | No | No | Gurmanjur |
| c | c | b | c | c | c | c | b | c | c | c | 0 | 0 | 0 | 0 | 1 | 0 | 0 | No | Yes | Yes | No | No | No | Yes | No | Hatlanar |
| c | b | b | c | c | c | c | c | c | c | c | 0 | 0 | 0 | 0 | 0 | 0 | 0 | No | Yes | Yes | No | No | Yes | Yes | No | Irakbhatti |
| c | c | c | c | c | c | c | c | c | c | c | 0 | 0 | 0 | 0 | 0 | 0 | 0 | No | No | Yes | No | No | No | No | No | Irpanar |
| c | c | 1 | c | c | c | c | c | c | c | c | 0 | 0 | 0 | 0 | 1 | 0 | 0 | Yes | Yes | Yes | No | No | Yes | Yes | No | Jharawahi |
| c | c | 1 | c | c | c | c | c | c | c | c | 0 | 0 | 0 | 0 | 1 | 0 | 0 | No | Yes | Yes | No | Yes | No | Yes | No | Dhuta |
| c | c | b | c | c | b | c | c | c | c | c | 0 | 0 | 0 | 0 | 1 | 0 | 0 | No | Yes | Yes | No | No | No | No | No | Dhoderbeda |
| | | | | | | | | | | | | | | | | | | | | | | | | | | Mahkanar |
| b | b | b | b | b | c | b | b | b | b | b | 0 | 0 | 0 | 0 | 0 | 0 | 0 | No | No | Yes | No | No | Yes | Yes | No | Markabeda |
| c | c | c | c | c | c | c | c | c | c | c | 0 | 0 | 0 | 0 | 0 | 0 | 0 | No | No | Yes | No | No | Yes | Yes | No | Jubada |
| 1 | c | 1 | 1 | | 1 | 1 | | | | | 0 | 0 | 0 | 0 | 0 | 0 | 0 | No | Yes | Yes | No | Yes | Yes | Yes | No | Orchha |
| a | a | a | a | a | c | a | a | a | a | a | 0 | 0 | 0 | 0 | 0 | 0 | 0 | No | Yes | Yes | Yes | No | Yes | Yes | No | Gadadi |
| c | c | 1 | c | c | c | c | c | c | c | c | 0 | 0 | 0 | 0 | 0 | 0 | 0 | Yes | No | Yes | No | No | Yes | No | No | Tadonar |

| Sr.No. | Name village | Availability of toilet & others Yes / No | | | | Communication and transport facilities (If amenities available code -Yes is given except for Village Pin Code ,If not available within the village , the distance range code viz; a for < 5 Kms, b for 5-10 Kms and c for 10+ kms of nearest place where facility is available is given). | | | | | | | | | | | | | | | | | |
|--------|--------------|--|----------------------------------|---|--|---|-----------------------|--------------------------------|------------------|-------------------------|--------------------------|-----------------------|---|--------------------------|--------------------------------|------------------|---------------------|----------------|----------|---|-------------------------|--------------------------|--|
| | | Community toilet including bath. | Community toilet excluding bath. | Rural sanitary mart or sanitary hardware outlet available near the village. | Community bio- gas or recycle of waste for productive use. | Post office(PO) | Sub post office (SPO) | Post & Telegraph office (P&TO) | Village Pin Code | Telephones (Land lines) | Public call office (PCO) | Mobile phone coverage | Internet cafes/ Common service centre (CSC) | Private courier facility | Bus service (Public & Private) | Railway stations | Auto/Modified Autos | Taxis and Vans | Tractors | Cycle-pulled rickshaws(Manual & Machine driven) | Carts driven by animals | Sea /River ferry service | |
| 1 | | | | | | | | | | | | | | | | | | | | | | | |
| 2 | | | | | | | | | | | | | | | | | | | | | | | |
| 93 | Kutul | No | No | No | No | c | c | c | 494331 | c | c | c | c | c | c | c | c | c | Yes | Yes | b | | |
| 94 | Dodage | No | No | No | No | c | c | c | 494661 | c | c | c | c | c | c | c | c | c | c | | | b | |
| 95 | Otedonda | | | | | | | | | | | | | | | | | | | | | | |
| 96 | Bayonar | No | No | No | No | c | c | c | 494661 | c | c | c | c | c | c | c | c | c | c | | | b | |
| 97 | Orchha Korai | No | No | No | No | c | c | c | 494661 | c | c | c | c | c | c | c | c | c | b | | c | Yes | |
| 98 | Kodenar | No | No | No | No | c | a | c | 494442 | c | c | c | c | c | c | c | c | c | c | | b | | |
| 99 | Kumnar | No | No | No | No | c | c | c | 494331 | c | c | c | c | c | c | c | c | c | b | | c | Yes | |
| 100 | Aalnar | No | No | No | No | c | c | c | 494661 | c | c | c | c | c | c | c | c | c | c | | c | | |
| 101 | Ehnar | No | No | No | No | c | c | c | 494661 | c | c | c | c | c | c | c | c | c | c | | c | | |
| 102 | Gumiabeda | No | No | No | No | c | c | c | 494661 | c | c | c | c | c | c | c | c | c | c | Yes | b | | |
| 103 | Wala | No | No | No | No | c | c | c | 494665 | c | c | c | c | c | c | c | c | c | c | | b | | |
| 104 | Tuhanar | | | | | | | | | | | | | | | | | | | | | | |
| 105 | Murnar | No | No | No | No | c | c | c | 494665 | c | c | c | c | c | c | c | c | c | Yes | | c | | |
| 106 | Basing | No | No | No | No | c | b | c | 494331 | c | c | c | c | c | c | c | c | c | c | | b | | |
| 107 | Becha | No | No | No | No | c | c | c | 494331 | c | c | c | c | c | c | c | c | c | Yes | | c | | |
| 108 | Kohka Meta | No | No | No | No | Yes | Yes | c | 494661 | c | c | c | c | c | c | c | c | c | c | | b | | |
| 109 | Gongla | No | No | No | No | c | c | c | 493992 | c | c | c | c | c | c | c | c | c | b | | c | Yes | |
| 110 | Gurmanjur | No | No | No | No | c | c | c | 494661 | c | c | b | c | c | c | c | c | c | b | | c | Yes | |
| 111 | Hatlanar | No | No | No | No | c | c | c | 494347 | c | c | c | c | c | c | c | c | c | c | | Yes | | |
| 112 | Irakbhatti | No | No | No | No | c | b | c | 494331 | c | c | c | c | c | c | c | c | c | c | | b | | |
| 113 | Irpanar | No | No | No | No | c | c | c | 494331 | c | c | c | c | c | c | c | c | c | c | | b | | |
| 114 | Jharawahi | No | No | No | No | c | b | c | 494331 | c | c | c | c | c | c | c | c | c | c | | Yes | | |
| 115 | Dhuta | No | No | No | No | c | c | c | 494661 | c | c | c | c | c | c | c | c | c | c | | Yes | | |
| 116 | Dhoderbeda | No | No | No | No | c | c | c | 494661 | c | c | c | c | c | c | c | c | c | c | | c | | |
| 117 | Mahkanar | | | | | | | | | | | | | | | | | | | | | | |
| 118 | Markabeda | No | No | No | No | b | b | b | 494661 | b | b | b | b | b | c | c | b | b | | | b | | |
| 119 | Jubada | No | No | No | No | c | c | c | 494661 | c | c | c | c | c | c | c | c | c | c | | c | | |
| 120 | Orchha | No | No | No | No | Yes | Yes | | 494665 | Yes | c | c | | Yes | c | c | | Yes | | Yes | Yes | | |
| 121 | Gadadi | No | No | No | No | a | a | a | 494661 | a | a | a | a | a | c | c | a | a | Yes | | a | | |
| 122 | Tadonar | No | No | No | No | c | c | c | 494661 | c | c | c | c | c | c | c | c | c | c | | b | Yes | |

Village connected to highways,village roads, banks & credit societies (If amenities available code -Yes is given, If not available within the village , the distance range code viz; a for < 5 Kms, b for 5-10 Kms and c for 10+ kms of nearest place where facility is available is given).

Availability of miscellaneous facilities (If amenities available code -Yes is given, code viz; a for < 5 Kms, b for 5-10 Kms and c for 10+ kms of nearest place where facility is available is given).

| 68 | 69 | 70 | 71 | 72 | 73 | 74 | 75 | 76 | 77 | 78 | 79 | 80 | 81 | 82 | 83 | 84 | 85 | 86 | 87 | 88 | 89 | 90 | 91 | Name village | |
|-----------------------------------|--------------------------------|--|-----------------------------------|-------------|----------------|----------------------------------|--------------------------------------|----------------|---------------------------------|-----|-------------------------------|-----------------------|---------------------------------------|-------------------------|-------------|---|--|------------------------------|--|----------------------------------|---------------|---------------------------------|-----|--------------|------------|
| Connected to national highway(NH) | Connected to state highway(SH) | Connected to major district road (MDR) | Connected to others district road | Pucca roads | Kutchcha roads | Water bounded macadam(WBM) roads | Navigable waterway (river/canal)(NW) | Footpaths (FP) | Commercial & Co-operative Banks | ATM | Agricultural Credit Societies | Self-Help Group (SHG) | Public distribution system (PDS) shop | Mandis / Regular market | Weekly Haat | Agricultural marketing society Centres) | Anganwadi Centre (Nutritional Centres) | Others (Nutritional Centres) | ASHA (Accredited Social Health Activist) | Community centre with/without TV | Sports Field, | Sports Club / Recreation Centre | | | |
| c | c | c | c | c | Yes | c | c | c | c | c | c | Yes | c | c | Yes | c | Yes | Yes | Yes | c | c | c | c | Kutul | |
| c | c | c | c | c | | | | Yes | c | c | c | c | c | c | c | c | c | Yes | Yes | c | c | c | c | Dodage | |
| | | | | | | | | | | | | | | | | | | | | | | | | Otedonda | |
| c | c | c | c | c | Yes | c | | | c | c | c | Yes | c | c | c | c | c | b | Yes | Yes | c | c | c | Bayonar | |
| c | c | c | c | c | Yes | Yes | | | c | c | c | Yes | c | c | a | c | c | c | Yes | c | c | c | c | Orchha Korai | |
| c | c | c | c | c | c | | c | Yes | c | c | c | Yes | c | c | c | c | c | a | Yes | Yes | c | a | a | Kodenar | |
| c | c | c | c | c | Yes | Yes | | | c | c | c | Yes | c | c | b | c | c | c | Yes | c | c | c | c | Kumnar | |
| c | c | c | c | c | Yes | Yes | | | c | c | c | Yes | c | c | a | c | c | c | Yes | c | c | c | c | Aalnar | |
| c | c | c | c | c | Yes | Yes | | | c | c | c | Yes | c | c | c | c | c | c | Yes | Yes | Yes | c | c | c | Ehnan |
| c | c | c | c | c | Yes | b | | | c | c | c | c | c | c | c | c | c | c | Yes | c | c | c | c | Gumiabeda | |
| c | c | c | c | c | b | c | | Yes | c | c | c | Yes | c | c | c | c | c | c | Yes | Yes | c | c | c | c | Wala |
| | | | | | | | | | | | | | | | | | | | | | | | | Tuhanar | |
| c | c | c | c | c | Yes | Yes | | | c | c | c | Yes | Yes | c | a | c | c | Yes | Yes | c | c | c | c | Murnar | |
| c | c | c | c | c | Yes | | c | | c | c | c | Yes | c | c | c | c | c | Yes | Yes | Yes | c | c | c | c | Basing |
| c | c | c | c | c | Yes | Yes | | | c | c | c | Yes | b | Yes | a | c | c | Yes | Yes | c | c | Yes | c | Becha | |
| c | c | c | a | a | Yes | Yes | c | | c | c | c | Yes | c | c | c | c | c | Yes | Yes | c | c | Yes | Yes | Kohka Meta | |
| c | c | c | c | c | Yes | Yes | | | c | c | c | Yes | c | c | b | c | c | c | Yes | c | c | c | c | Gongla | |
| c | c | c | c | c | Yes | Yes | | | c | c | c | Yes | c | c | b | c | c | c | Yes | Yes | c | c | c | c | Gurmanjur |
| c | c | c | c | c | Yes | c | | | c | c | c | c | c | c | c | c | c | c | Yes | Yes | c | c | c | c | Hatlanar |
| c | c | c | c | c | Yes | c | c | | c | c | c | c | a | c | c | c | c | c | Yes | Yes | c | c | Yes | c | Irakbhatti |
| c | c | c | c | c | c | c | c | Yes | c | c | c | c | c | c | c | c | c | c | b | Yes | Yes | c | c | c | Irpanar |
| c | c | c | c | c | Yes | b | c | | c | c | c | c | c | c | c | c | c | c | Yes | Yes | c | c | c | c | Jharawahi |
| c | c | c | c | c | Yes | b | c | | c | c | c | c | a | c | c | c | c | c | Yes | Yes | c | c | c | c | Dhuta |
| c | c | c | c | c | Yes | Yes | | | c | c | c | Yes | a | c | a | c | c | c | Yes | Yes | c | a | c | c | Dhoderbeda |
| | | | | | | | | | | | | | | | | | | | | | | | | | Mahkanar |
| c | b | b | b | b | Yes | b | c | | b | b | b | b | b | c | b | b | b | b | Yes | c | b | b | b | b | Markabeda |
| c | c | c | c | c | Yes | c | c | | c | c | c | c | c | c | c | c | c | c | Yes | Yes | Yes | c | c | c | Jubada |
| c | | Yes | Yes | | Yes | Yes | c | | Yes | b | c | c | Yes | c | Yes | c | c | Yes | Yes | Yes | Yes | Yes | c | c | Orchha |
| c | a | a | a | a | Yes | a | c | | a | a | a | c | Yes | c | a | a | a | Yes | Yes | c | a | a | a | a | Gadadi |
| c | c | c | c | c | Yes | c | c | | c | c | c | c | b | c | c | c | c | b | Yes | c | c | c | c | c | Tadonar |

If not available within the village , the distance range
ere facility is available is given).

| 1 | 2 | Availability of electricity (Yes/No) | | | | | | | | | Land Use | | | | | | |
|--------------|---------------------|--------------------------------------|---------------------|------------------|--------------------------|-----------------------------------|------------------------------------|---|--------------------------------------|--------------------------------|----------|--|---------|----------------------------------|-------------------------------|--|--|
| | | 3 | 4 | 5 | 6 | 7 | 8 | 9 | 10 | 11 | 12 | 13 | 14 | 15 | 16 | 17 | 18 |
| Name village | Cinema / Video Hall | Public Library | Public Reading Room | Newspaper Supply | Assembly Polling station | Birth & Death Registration Office | Power Supply for Domestic Use (ED) | Power Supply for Agricultural Use (EAG) | Power Supply for Commercial Use (EC) | Power Supply for All Uses (EA) | Name | Distance range code i.e. a for < 5 Kms, b for 5-10 Kms and c for 10+ kms . | Forests | Area under Non-agricultural Uses | Barren and Un-cultivable land | Permanent Pastures and Other Grazing Lands | Land Under Miscellaneous Tree Crops etc. |
| 93 | Kutul | c | c | Yes | c | Yes | Yes | No | No | No | No | c | 0 | 0 | 0 | 0 | 0 |
| 94 | Dodage | c | c | c | c | c | Yes | No | No | No | No | c | 0 | 0 | 0 | 0 | 0 |
| 95 | Otedonda | | | | | | | | | | | | 0 | 0 | 0 | 0 | 0 |
| 96 | Bayonar | c | c | c | c | b | b | No | No | No | No | c | 0 | 0 | 0 | 0 | 0 |
| 97 | Orchha Korai | c | c | c | c | a | Yes | No | No | No | No | c | 0 | 0 | 0 | 0 | 0 |
| 98 | Kodenar | c | c | a | c | Yes | Yes | No | No | No | No | c | 0 | 0 | 0 | 0 | 0 |
| 99 | Kumnar | c | c | c | c | b | Yes | No | No | No | No | c | 0 | 0 | 0 | 0 | 0 |
| 100 | Aalnar | c | c | c | c | c | Yes | No | No | No | Yes | c | 0 | 0 | 0 | 0 | 0 |
| 101 | Ehnar | c | c | c | c | c | Yes | No | No | No | Yes | c | 0 | 0 | 0 | 0 | 0 |
| 102 | Gumiabeda | c | c | c | c | c | c | No | No | No | No | c | 0 | 0 | 0 | 0 | 0 |
| 103 | Wala | c | c | c | c | b | c | No | No | No | No | c | 0 | 0 | 0 | 0 | 0 |
| 104 | Tuhanar | | | | | | | | | | | c | 0 | 0 | 0 | 0 | 0 |
| 105 | Murnar | c | c | c | c | Yes | Yes | No | No | No | Yes | c | 0 | 0 | 0 | 0 | 0 |
| 106 | Basing | c | c | b | c | a | b | Yes | No | No | No | c | 0 | 0 | 0 | 0 | 0 |
| 107 | Becha | c | c | Yes | c | Yes | Yes | No | No | No | Yes | c | 0 | 0 | 0 | 0 | 0 |
| 108 | Kohka Meta | c | c | Yes | c | Yes | Yes | Yes | No | No | No | c | 0 | 0 | 0 | 0 | 0 |
| 109 | Gongla | c | c | c | c | a | Yes | No | No | No | No | c | 0 | 0 | 0 | 0 | 0 |
| 110 | Gurmanjur | c | c | c | c | b | Yes | No | No | No | No | c | 0 | 0 | 0 | 0 | 0 |
| 111 | Hatlanar | c | c | b | c | b | b | No | No | No | No | c | 0 | 0 | 0 | 0 | 0 |
| 112 | Irakbhatti | c | c | b | c | b | b | No | No | No | Yes | c | 0 | 0 | 0 | 0 | 0 |
| 113 | Irpanar | c | c | b | c | b | b | No | No | No | No | c | 0 | 0 | 0 | 0 | 0 |
| 114 | Jharawahi | c | c | Yes | c | Yes | Yes | Yes | No | No | No | c | 0 | 0 | 0 | 0 | 0 |
| 115 | Dhuta | c | c | c | c | c | Yes | Yes | No | No | No | c | 0 | 0 | 0 | 0 | 0 |
| 116 | Dhoderbeda | c | c | c | c | c | Yes | No | No | No | Yes | c | 0 | 0 | 0 | 0 | 0 |
| 117 | Mahkanar | | | | | | | | | | | c | 0 | 0 | 0 | 0 | 0 |
| 118 | Markabeda | b | b | b | b | b | b | No | No | No | No | c | 0 | 0 | 0 | 0 | 0 |
| 119 | Jubada | c | c | c | c | Yes | c | No | No | No | No | c | 0 | 0 | 0 | 0 | 0 |
| 120 | Orchha | c | c | c | Yes | Yes | Yes | No | No | No | Yes | c | 0 | 0 | 0 | 0 | 0 |
| 121 | Gadadi | a | a | Yes | Yes | a | Yes | Yes | No | No | No | c | 0 | 0 | 0 | 0 | 0 |
| 122 | Tadonar | c | c | b | c | b | b | No | No | No | Yes | c | 0 | 0 | 0 | 0 | 0 |

| Land Use | | | | | | Area irrigated by source (in hectare). | | | | | Name of three most important commodities manufactured | | | Name of Village | Serial Number |
|--|---|-----------------|---------------|---------------------------|------------------------------|--|------------------------|------------------|-----------------|-----------|---|--------|--------|-----------------|---------------|
| Area (in hectares rounded up to one decimal place) | | | | | | | | | | | | | | | |
| Culturable Waste Land | Fallow lands other than current fallows | Current Fallows | Net Area Sown | Total Irrigated Land Area | Total Un-irrigated Land Area | Canals (C) | Wells/Tube-wells(W/TW) | Tanks/Lakes(T/L) | Water Falls(WF) | Others(O) | First | Second | Third | | |
| 109 | 110 | 111 | 112 | 113 | 114 | 115 | 116 | 117 | 118 | 119 | 120 | 121 | 122 | 2 | 1 |
| 0 | 0 | 0 | 0 | 0 | 0 | 0 | 0 | 0 | 0 | 0 | Bamboo | | | | |
| 0 | 0 | 0 | 0 | 0 | 0 | 0 | 0 | 0 | 0 | 0 | Basket | | | Kutul | 93 |
| 0 | 0 | 0 | 0 | 0 | 0 | 0 | 0 | 0 | 0 | 0 | | | | Dodge | 94 |
| 0 | 0 | 0 | 0 | 0 | 0 | 0 | 0 | 0 | 0 | 0 | | | | Otedonda | 95 |
| 0 | 0 | 0 | 0 | 0 | 0 | 0 | 0 | 0 | 0 | 0 | Mats | Basket | Broom | Bayonar | 96 |
| 0 | 0 | 0 | 0 | 0 | 0 | 0 | 0 | 0 | 0 | 0 | | | | Orchha Korai | 97 |
| 0 | 0 | 0 | 0 | 0 | 0 | 0 | 0 | 0 | 0 | 0 | | | | Kodenar | 98 |
| 0 | 0 | 0 | 0 | 0 | 0 | 0 | 0 | 0 | 0 | 0 | | | | Kumnar | 99 |
| 0 | 0 | 0 | 0 | 0 | 0 | 0 | 0 | 0 | 0 | 0 | | | | Aalnar | 100 |
| 0 | 0 | 0 | 0 | 0 | 0 | 0 | 0 | 0 | 0 | 0 | | | | Ehnar | 101 |
| 0 | 0 | 0 | 0 | 0 | 0 | 0 | 0 | 0 | 0 | 0 | | | | Gumiabeda | 102 |
| 0 | 0 | 0 | 0 | 0 | 0 | 0 | 0 | 0 | 0 | 0 | | | | Wala | 103 |
| 0 | 0 | 0 | 0 | 0 | 0 | 0 | 0 | 0 | 0 | 0 | | | | Tuhanar | 104 |
| 0 | 0 | 0 | 0 | 0 | 0 | 0 | 0 | 0 | 0 | 0 | | | | Murnar | 105 |
| 0 | 0 | 0 | 0 | 0 | 0 | 0 | 0 | 0 | 0 | 0 | | | | Basing | 106 |
| 0 | 0 | 0 | 0 | 0 | 0 | 0 | 0 | 0 | 0 | 0 | | | | Becha | 107 |
| 0 | 0 | 0 | 0 | 0 | 0 | 0 | 0 | 0 | 0 | 0 | | | | Kohka Meta | 108 |
| 0 | 0 | 0 | 0 | 0 | 0 | 0 | 0 | 0 | 0 | 0 | | | | Gongla | 109 |
| 0 | 0 | 0 | 0 | 0 | 0 | 0 | 0 | 0 | 0 | 0 | | | | Gurmanjur | 110 |
| 0 | 0 | 0 | 0 | 500 | 500 | 0 | 0 | 500 | 0 | 0 | | | | Hatlanar | 111 |
| 0 | 0 | 0 | 0 | 0 | 0 | 0 | 0 | 0 | 0 | 0 | | | | Irakbhatti | 112 |
| 0 | 0 | 0 | 0 | 0 | 0 | 0 | 0 | 0 | 0 | 0 | | | | Irpanar | 113 |
| 0 | 0 | 0 | 0 | 0 | 200.5 | 0 | 0 | 0 | 0 | 0 | Iron | Bamboo | Bamboo | | |
| | | | | | | | | | | | Tools | Broom | Basket | Jharawahi | 114 |
| 0 | 0 | 0 | 0 | 0 | 100 | 0 | 0 | 0 | 0 | 0 | Iron | Bamboo | Bamboo | | |
| | | | | | | | | | | | Tools | Basket | Broom | Dhuta | 115 |
| 0 | 0 | 0 | 0 | 0 | 0 | 0 | 0 | 0 | 0 | 0 | | | | Dhoderbeda | 116 |
| 0 | 0 | 0 | 0 | 0 | 100 | 0 | 0 | 0 | 0 | 0 | | | | Mahkanar | 117 |
| 0 | 0 | 0 | 0 | 0 | 0 | 0 | 0 | 0 | 0 | 0 | | | | Markabeda | 118 |
| 0 | 0 | 0 | 0 | 0 | 0 | 0 | 0 | 0 | 0 | 0 | | | | Jubada | 119 |
| 0 | 0 | 0 | 0 | 0 | 0 | 0 | 0 | 0 | 0 | 0 | | | | Orchha | 120 |
| 0 | 0 | 0 | 0 | 0 | 0 | 0 | 0 | 0 | 0 | 0 | | | | Gadadi | 121 |
| 0 | 0 | 0 | 0 | 0 | 0 | 0 | 0 | 0 | 0 | 0 | | | | Tadonar | 122 |

| Sr.No. | Name village | Location code no. | Total area of the village (in hectares rounded up to one decimal place) | Total population (2011 census) | Number of households (2011 census) | Number of educational amenities available. (If not available within the village , the distance range code viz; a for < 5 Kms, b for 5-10 Kms and c for 10+ kms of nearest place where facility is available is given). | | | | | | | | | | | | | |
|--------|--------------------------|-------------------|--|----------------------------------|------------------------------------|--|--------------------|-------------------|----------------------|------------------------------|---|-------------------------|----------------------|---------------------------|------------------|---------------------------------|-----------------------------------|-----------------------------------|------------------|
| | | | | | | Pre-Primary school (PP) | Primary school (P) | Middle school (M) | Secondary School (S) | Senior Secondary school (SS) | Degree college of arts science & commerce (ASC) | Engineering college(EC) | Medical college (MC) | Management institute (MI) | Polytechnic (Pt) | Vocational training school /ITI | Non-formal training centre (NFTC) | Special school for disabled (SSD) | Others (specify) |
| 1 | 2 | 3 | 4 | 5 | 6 | 7 | 8 | 9 | 10 | 11 | 12 | 13 | 14 | 15 | 16 | 17 | 18 | 19 | 20 |
| 123 | Tadanar(Markadabeda) | 449944 | 0 | 234 | 36 | c | 1 | 1 | c | c | c | c | c | c | c | c | c | c | c |
| 124 | Hikpad | 449945 | 0 | 153 | 28 | c | 1 | c | c | c | c | c | c | c | c | c | c | c | c |
| 125 | Nednar | 449946 | 0 | 246 | 40 | | 1 | 1 | c | c | c | c | c | c | c | c | c | c | c |
| 126 | Okpad | 449947 | 0 | 343 | 70 | c | 1 | b | c | c | c | c | c | c | c | c | c | c | c |
| 127 | Harimarka | 449948 | 0 | 43 | 6 | a | b | b | b | c | c | c | c | c | c | c | c | b | c |
| 128 | Kodkanar | 449949 | 0 | 198 | 32 | c | 1 | b | c | c | c | c | c | c | c | c | c | c | c |
| 129 | Nirameta | 449950 | 0 | 218 | 48 | | 1 | 1 | c | c | c | c | c | c | c | c | c | c | c |
| 130 | Tadohur | 449951 | 0 | 73 | 17 | c | 1 | c | c | c | c | c | c | c | c | c | c | c | c |
| 131 | Mohandi | 449952 | 0 | 158 | 32 | | 1 | 1 | c | c | c | c | c | c | c | c | c | c | c |
| 132 | Kodoli | 449953 | 0 | 58 | 12 | c | c | c | c | c | c | c | c | c | c | c | c | c | c |
| 133 | Kurusnar Alais (Khargao) | 449954 | 0 | 540 | 88 | b | 1 | 1 | b | b | c | c | c | b | c | b | c | | |
| 134 | Kandadi | 449955 | 0 | 270 | 61 | b | 1 | a | b | b | b | c | c | b | c | b | b | c | |
| 135 | Jiwlapadar | 449956 | 0 | 76 | 15 | b | 1 | b | c | c | c | c | c | c | c | | c | c | |
| 136 | Gumiyapal | 449957 | 0 | 0 | 0 | | | | | | | | | | | | | | |
| 137 | Alwar Alias Gattakal | 449958 | 0 | 79 | 15 | c | c | | | | c | c | | | | | | | |
| 138 | Akabeda | 449959 | 0 | 324 | 34 | | 2 | 2 | a | a | c | c | c | c | c | c | c | c | c |
| 139 | Kodnar Alais Ghodagaon | 449960 | 0 | 23 | 5 | | 1 | c | c | c | c | c | c | c | c | c | c | c | c |
| 140 | Nariya | 449961 | 0 | 0 | 0 | | | | | | | | | | | | | | |
| 141 | Kumnar | 449962 | 0 | 52 | 11 | c | b | b | c | c | c | c | c | c | c | c | c | c | c |
| 142 | Kongudhur | 449963 | 0 | 0 | 0 | | | | | | | | | | | | | | |
| 143 | Hikmeta | 449964 | 0 | 48 | 11 | c | 1 | b | c | c | c | c | c | c | c | c | c | c | c |
| 144 | Kotoli | 449965 | 0 | 0 | 0 | | | | | | | | | | | | | | |
| 145 | Guttakal | 449966 | 0 | 147 | 31 | | 1 | | b | c | c | c | c | c | c | c | c | c | c |
| 146 | Kodaliyar | 449967 | 0 | 229 | 51 | | 1 | b | c | c | c | c | c | c | c | c | c | c | c |

| Number of Medical Amenities available. (If not available within the village, the distance range code viz; a for < 5 Kms, b for 5-10 Kms and c for 10+ kms of nearest place where facility is available is given). | | | | | | | | | | Number of Non-Government Medical Amenities available. | | | | | Availability of drinking water - Yes / No | | | | | Name village | | | | | | |
|---|-----------------------------|---------------------------------|--|-------------------|--------------------------|------------------------------------|----------------|--------------------------|----------------------------|---|---|---------------------------------------|--|-------------------------------------|---|---------------|--------|-------------------------------|---------------------------------------|--------------|------------------------|--------|---------------|--------------------|--------|--------------------------|
| 21 | 22 | 23 | 24 | 25 | 26 | 27 | 28 | 29 | 30 | 31 | 32 | 33 | 34 | 35 | 36 | 37 | 38 | 39 | 40 | | 41 | 42 | 43 | 44 | 45 | 46 |
| Community health centre (CHC) | Primary health centre (PHC) | Primary health sub centre (PHS) | Maternity and child welfare centre (MCW) | T.B. clinic (TBC) | Hospital-allopathic (HA) | Hospital-alternative medicine (HO) | Dispensary (D) | Veterinary hospital (VH) | Mobile health clinic (MHC) | Family welfare centre (FWC) | Charitable non Govt. hospital/Nursing home. | Medical practitioner with MBBS Degree | Medical practitioner with other degree | Medical practitioner with no degree | Traditional practitioner and faith healer . | Medicine Shop | Others | Tap water (Treated/Untreated) | Well water (Covered / Uncovered well) | Hand Pump | Tube wells / Bore well | Spring | River / Canal | Tank / Pond / Lake | Others | |
| c | c | c | c | c | c | c | c | c | c | c | 0 | 0 | 0 | 0 | 0 | 0 | 0 | Yes | Yes | No | No | No | Yes | No | No | Tadanar(Markadabeda) |
| c | c | b | c | c | c | c | c | c | c | c | 0 | 0 | 0 | 0 | 0 | 0 | 0 | No | No | Yes | No | No | No | Yes | No | Hikpad |
| c | c | 1 | c | c | c | c | c | c | c | c | 0 | 0 | 0 | 0 | 0 | 0 | 0 | Yes | Yes | Yes | No | Yes | No | Yes | No | Nednar |
| c | c | b | c | c | c | c | c | c | c | c | 0 | 0 | 0 | 0 | 0 | 0 | 0 | No | Yes | Yes | No | No | No | Yes | No | Okpad |
| c | c | c | c | c | c | c | c | c | c | c | 0 | 0 | 0 | 0 | 0 | 0 | 0 | No | No | Yes | No | No | Yes | No | No | Harimarka |
| c | c | c | c | c | c | c | c | c | c | c | 0 | 0 | 0 | 0 | 0 | 0 | 0 | No | Yes | Yes | No | Yes | No | No | No | Kodkanar |
| c | c | c | c | c | c | c | c | c | c | c | 0 | 0 | 0 | 0 | 0 | 0 | 0 | Yes | Yes | Yes | No | Yes | No | Yes | No | Nirameta |
| c | c | c | c | c | c | c | c | c | c | c | 0 | 0 | 0 | 0 | 0 | 0 | 0 | No | No | Yes | No | No | No | No | No | Tadohur |
| c | c | c | c | c | c | c | c | c | c | c | 0 | 0 | 0 | 0 | 0 | 0 | 0 | No | Yes | Yes | No | No | Yes | Yes | No | Mohandi |
| c | c | c | c | c | c | c | c | c | c | c | 0 | 0 | 0 | 0 | 0 | 0 | 0 | No | No | Yes | No | Yes | No | No | No | Kodoli |
| b | a | b | b | b | b | b | b | b | b | c | 0 | 0 | 0 | 0 | 0 | 0 | 0 | No | No | Yes | Yes | Yes | Yes | Yes | No | Kurusnar Alais (Khargao) |
| b | b | b | b | b | b | b | b | b | b | c | 0 | 0 | 0 | 0 | 0 | 0 | 0 | No | Yes | Yes | No | Yes | Yes | Yes | No | Kandadi |
| c | c | b | c | c | c | c | c | c | c | c | 0 | 0 | 0 | 0 | 0 | 0 | 0 | No | Yes | No | No | Yes | Yes | Yes | No | Jiwlapadar |
| | | | | | | | | | | | | | | | | | | | | | | | | | | Gumiyapal |
| c | c | c | c | c | c | c | c | c | c | c | 0 | 0 | 0 | 0 | 0 | 0 | 0 | Yes | No | Yes | No | Yes | Yes | No | No | Alwar Alias Gattakal |
| c | c | 1 | c | c | c | c | c | c | c | c | 0 | 0 | 0 | 0 | 0 | 0 | 0 | Yes | Yes | Yes | No | Yes | No | No | No | Akabeda |
| c | c | c | c | c | c | c | c | c | c | c | 0 | 0 | 0 | 0 | 0 | 0 | 0 | No | No | Yes | No | No | Yes | No | No | Kodnar Alais Ghodagaon |
| | | | | | | | | | | | | | | | | | | | | | | | | | | Nariya |
| c | c | c | c | c | c | c | c | c | c | c | 0 | 0 | 0 | 0 | 0 | 0 | 0 | No | No | No | No | No | No | No | No | Kumnar |
| | | | | | | | | | | | | | | | | | | | | | | | | | | Kongudhur |
| c | c | c | c | c | c | c | c | c | c | c | 0 | 0 | 0 | 0 | 0 | 0 | 0 | No | No | No | No | No | No | No | No | Hikmeta |
| | | | | | | | | | | | | | | | | | | | | | | | | | | Kotoli |
| c | c | b | c | c | c | c | c | c | c | c | 0 | 0 | 0 | 0 | 0 | 0 | 0 | No | No | Yes | No | No | Yes | No | No | Guttakal |
| c | c | b | c | c | c | c | c | c | c | c | 0 | 0 | 0 | 0 | 0 | 0 | 0 | No | No | Yes | No | No | No | No | No | Kodaliyar |

| Sr.No. | Name village | Availability of toilet & others Yes / No | | | | Communication and transport facilities (If amenities available code -Yes is given except for Village Pin Code ,If not available within the village , the distance range code viz; a for < 5 Kms, b for 5-10 Kms and c for 10+ kms of nearest place where facility is available is given). | | | | | | | | | | | | | | | | |
|--------|--------------------------|--|----------------------------------|---|--|---|-----------------------|--------------------------------|------------------|-------------------------|--------------------------|-----------------------|---|--------------------------|--------------------------------|------------------|---------------------|----------------|----------|---|-------------------------|--------------------------|
| | | Community toilet including bath. | Community toilet excluding bath. | Rural sanitary mart or sanitary hardware outlet available near the village. | Community bio- gas or recycle of waste for productive use. | Post office(PO) | Sub post office (SPO) | Post & Telegraph office (P&TO) | Village Pin Code | Telephones (Land lines) | Public call office (PCO) | Mobile phone coverage | Internet cafes/ Common service centre (CSC) | Private courier facility | Bus service (Public & Private) | Railway stations | Auto/Modified Autos | Taxis and Vans | Tractors | Cycle-pulled rickshaws(Manual & Machine driven) | Carts driven by animals | Sea /River ferry service |
| 1 | 2 | 47 | 48 | 49 | 50 | 51 | 52 | 53 | 54 | 55 | 56 | 57 | 58 | 59 | 60 | 61 | 62 | 63 | 64 | 65 | 66 | 67 |
| 123 | Tadanar(Markadabeda) | No | No | No | No | c | c | c | 494661 | c | c | c | c | c | c | c | c | c | c | c | c | Yes |
| 124 | Hikpad | No | No | No | No | c | c | c | 494661 | c | c | c | c | c | c | c | c | c | c | c | c | b |
| 125 | Nednar | No | No | No | No | c | c | c | 494661 | c | c | c | c | c | c | c | c | c | c | c | c | b |
| 126 | Okpad | No | No | No | No | c | c | c | 494661 | c | c | c | c | c | c | c | c | c | c | c | c | b |
| 127 | Harimarka | No | No | No | No | c | b | c | 494661 | c | c | c | c | c | c | c | c | c | c | c | c | Yes |
| 128 | Kodkanar | No | No | No | No | c | b | c | 494661 | c | c | c | c | c | c | c | c | c | c | c | c | Yes |
| 129 | Nirameta | No | No | No | No | c | c | c | 494661 | c | c | c | c | c | c | c | c | c | c | c | c | b |
| 130 | Tadohur | No | No | No | No | c | c | c | 494661 | c | c | c | c | c | c | c | c | c | c | c | c | b |
| 131 | Mohandi | No | No | No | No | c | c | c | 494661 | c | c | c | c | c | c | c | c | c | Yes | Yes | Yes | b |
| 132 | Kodoli | No | No | No | No | c | c | c | 494226 | c | c | c | c | c | c | c | c | c | c | c | c | b |
| 133 | Kurusnar Alais (Khargao) | No | No | No | No | b | b | b | 494331 | b | b | b | b | b | b | b | b | b | b | b | Yes | Yes |
| 134 | Kandadi | No | No | No | No | b | b | b | 491222 | b | b | b | b | b | b | b | b | b | b | b | b | Yes |
| 135 | Jiwapadar | No | No | No | No | c | c | c | 494331 | c | c | c | c | c | c | c | c | c | c | c | Yes | b |
| 136 | Gumiyapal | | | | | | | | | | | | | | | | | | | | | |
| 137 | Alwar Alias Gattakal | No | No | No | No | c | c | c | 494661 | c | c | c | c | c | c | c | c | c | c | c | c | b |
| 138 | Akabeda | No | No | No | No | c | c | c | 494661 | c | c | c | c | c | c | c | c | c | c | c | c | b |
| 139 | Kodnar Alais Ghodagaon | No | No | No | No | c | c | c | 494444 | c | c | c | c | c | c | c | c | c | c | c | c | b |
| 140 | Nariya | | | | | | | | | | | | | | | | | | | | | |
| 141 | Kumnar | No | No | No | No | c | c | c | 494661 | c | c | c | c | c | c | c | c | c | c | c | c | c |
| 142 | Kongudhur | | | | | | | | | | | | | | | | | | | | | |
| 143 | Hikmeta | No | No | No | No | c | c | c | 494661 | c | c | c | c | c | c | c | c | c | b | c | c | Yes |
| 144 | Kotoli | | | | | | | | | | | | | | | | | | | | | |
| 145 | Guttakal | No | No | No | No | c | c | c | 494661 | c | c | c | c | c | c | c | c | c | b | c | c | b |
| 146 | Kodaliyar | No | No | No | No | c | c | c | 494661 | c | c | c | c | c | c | c | c | c | b | c | c | b |

Village connected to highways,village roads, banks & credit societies (If amenities available code -Yes is given, If not available within the village , the distance range code viz; a for < 5 Kms, b for 5-10 Kms and c for 10+ kms of nearest place where facility is available is given).

Availability of miscellaneous facilities (If amenities available code -Yes is given, code viz; a for < 5 Kms, b for 5-10 Kms and c for 10+ kms of nearest place where facility is available is given).

| 68 | 69 | 70 | 71 | 72 | 73 | 74 | 75 | 76 | 77 | 78 | 79 | 80 | 81 | 82 | 83 | 84 | 85 | 86 | 87 | 88 | 89 | 90 | 91 | Name village |
|-----------------------------------|--------------------------------|--|-----------------------------------|-------------|----------------|----------------------------------|--------------------------------------|----------------|---------------------------------|-----|-------------------------------|-----------------------|---------------------------------------|-------------------------|-------------|---|--|------------------------------|--|----------------------------------|---------------|---------------------------------|--------------------------|--------------|
| Connected to national highway(NH) | Connected to state highway(SH) | Connected to major district road (MDR) | Connected to others district road | Pucca roads | Kutchcha roads | Water bounded macadam(WBM) roads | Navigable waterway (river/canal)(NW) | Footpaths (FP) | Commercial & Co-operative Banks | ATM | Agricultural Credit Societies | Self-Help Group (SHG) | Public distribution system (PDS) shop | Mandis / Regular market | Weekly Haat | Agricultural marketing society Centres) | Anganwadi Centre (Nutritional Centres) | Others (Nutritional Centres) | ASHA (Accredited Social Health Activist) | Community centre with/without TV | Sports Field, | Sports Club / Recreation Centre | | |
| c | c | c | c | c | Yes | c | c | c | c | c | c | c | c | c | c | c | Yes | Yes | Yes | c | c | c | Tadanar(Markadabeda) | |
| c | c | c | c | c | Yes | c | c | c | c | c | Yes | c | c | c | c | c | Yes | Yes | Yes | c | c | c | Hikpad | |
| c | c | c | c | c | Yes | c | c | c | c | c | c | c | c | c | c | c | Yes | Yes | Yes | c | Yes | c | Nednar | |
| c | c | c | c | c | Yes | c | c | c | c | c | Yes | c | c | c | c | c | Yes | Yes | Yes | c | c | c | Okpad | |
| c | c | c | c | c | Yes | b | c | c | c | c | c | c | c | c | c | c | b | Yes | c | c | c | c | Harimarka | |
| c | c | c | c | c | Yes | c | c | c | c | c | c | Yes | c | c | c | c | b | Yes | Yes | c | c | c | Kodkanar | |
| c | c | c | c | c | Yes | c | c | c | c | c | c | c | c | c | c | c | Yes | Yes | Yes | c | c | c | Nirameta | |
| c | c | c | c | c | c | c | Yes | c | c | c | Yes | c | c | c | c | c | b | Yes | Yes | c | c | c | Tadohur | |
| c | c | c | c | c | Yes | c | c | c | c | c | Yes | c | c | c | c | Yes | Yes | Yes | c | c | c | c | Mohandi | |
| c | c | c | c | c | Yes | c | c | c | c | c | c | c | c | c | c | c | c | Yes | Yes | c | c | c | Kodoli | |
| c | b | b | b | b | Yes | c | c | c | b | b | b | Yes | b | b | b | b | Yes | Yes | Yes | b | Yes | b | Kurusnar Alais (Khargao) | |
| c | b | a | a | a | Yes | c | c | c | b | b | Yes | a | b | b | b | b | Yes | Yes | b | b | b | b | Kandadi | |
| c | c | c | a | a | Yes | c | c | c | c | c | c | c | c | c | c | c | Yes | Yes | Yes | c | Yes | c | Jiwapadar | |
| c | c | c | c | c | c | c | c | Yes | c | c | c | c | c | c | c | c | c | c | Yes | c | c | c | Gumiyapal | |
| c | c | c | c | c | c | c | c | Yes | c | c | c | c | c | c | c | c | c | c | Yes | c | c | c | Alwar Alias Gattakal | |
| c | c | c | c | c | Yes | Yes | c | c | c | c | c | c | b | c | c | c | Yes | Yes | Yes | c | c | c | Akabeda | |
| c | c | c | c | c | c | c | Yes | Yes | c | c | c | Yes | c | c | c | c | c | c | Yes | c | c | c | Kodnar Alais Ghodagaon | |
| c | c | c | c | c | a | c | c | Yes | c | c | c | c | c | c | c | c | c | b | Yes | c | c | c | Nariya | |
| c | c | c | c | c | c | c | Yes | c | c | c | c | c | c | c | c | c | c | b | Yes | c | c | c | Kumnar | |
| c | c | c | c | c | Yes | Yes | c | c | c | c | Yes | c | c | b | c | c | c | Yes | c | c | c | c | Kongudhur | |
| c | c | c | c | c | Yes | c | c | c | c | c | Yes | c | c | c | c | b | b | Yes | c | c | c | c | Hikmeta | |
| c | c | c | c | c | Yes | c | c | c | c | c | Yes | c | c | c | c | b | b | Yes | c | c | c | c | Kotoli | |
| c | c | c | c | c | Yes | c | c | c | c | c | Yes | c | c | c | c | b | b | Yes | c | c | c | c | Guttakal | |
| c | c | c | c | c | Yes | c | c | c | c | c | Yes | c | c | c | c | b | b | Yes | c | c | c | c | Kodaliyar | |

If not available within the village , the distance range are facility is available is given).

| 1 | 2 | Availability of electricity (Yes/No) | | | | | | | | | Land Use | | | | | | | |
|--------------|--------------------------|--------------------------------------|---------------------|------------------|--------------------------|-----------------------------------|------------------------------------|---|--------------------------------------|--------------------------------|----------|--|---------|----------------------------------|-------------------------------|--|--|---|
| | | 3 | 4 | 5 | 6 | 7 | 8 | 9 | 10 | 11 | 12 | 13 | 14 | 15 | 16 | 17 | 18 | |
| Name village | Cinema / Video Hall | Public Library | Public Reading Room | Newspaper Supply | Assembly Polling station | Birth & Death Registration Office | Power Supply for Domestic Use (ED) | Power Supply for Agricultural Use (EAG) | Power Supply for Commercial Use (EC) | Power Supply for All Uses (EA) | Name | Distance range code i.e. a for < 5 Kms, b for 5-10 Kms and c for 10+ kms . | Forests | Area under Non-agricultural Uses | Barren and Un-cultivable land | Permanent Pastures and Other Grazing Lands | Land Under Miscellaneous Tree Crops etc. | |
| 123 | Tadanar(Markadabeda) | c | c | a | c | a | a | No | No | No | Yes | Narayanpur | c | 0 | 0 | 0 | 0 | 0 |
| 124 | Hikpad | c | c | c | c | b | c | Yes | No | No | No | Narayanpur | c | 0 | 0 | 0 | 0 | 0 |
| 125 | Nednar | c | c | c | c | Yes | Yes | Yes | No | No | No | Narayanpur | c | 0 | 0 | 0 | 0 | 0 |
| 126 | Okpad | c | c | c | c | b | c | No | No | No | No | Narayanpur | c | 0 | 0 | 0 | 0 | 0 |
| 127 | Harimarka | c | c | c | c | c | c | No | No | No | No | Narayanpur | c | 0 | 0 | 0 | 0 | 0 |
| 128 | Kodkanar | c | c | b | c | b | b | No | No | No | No | Narayanpur | c | 0 | 0 | 0 | 0 | 0 |
| 129 | Nirameta | c | c | c | c | Yes | Yes | Yes | No | No | No | Narayanpur | c | 0 | 0 | 0 | 0 | 0 |
| 130 | Tadohur | c | c | c | c | b | c | No | No | No | No | Narayanpur | c | 0 | 0 | 0 | 0 | 0 |
| 131 | Mohandi | c | c | Yes | c | c | c | No | No | No | No | Narayanpur | c | 0 | 0 | 0 | 0 | 0 |
| 132 | Kodoli | c | c | c | c | c | c | No | No | No | No | Narayanpur | c | 0 | 0 | 0 | 0 | 0 |
| 133 | Kurusnar Alais (Khargao) | b | Yes | Yes | Yes | Yes | Yes | No | No | No | Yes | Narayanpur | b | 0 | 0 | 0 | 0 | 0 |
| 134 | Kandadi | b | b | b | b | Yes | Yes | No | No | No | Yes | Narayanpur | b | 0 | 0 | 0 | 0 | 0 |
| 135 | Jiwapadar | c | c | c | c | c | c | No | No | No | Yes | Narayanpur | c | 0 | 0 | 0 | 0 | 0 |
| 136 | Gumiyapal | | | | | | | | | | | Narayanpur | c | 0 | 0 | 0 | 0 | 0 |
| 137 | Alwar Alias Gattakal | c | c | c | c | c | c | No | No | No | No | Narayanpur | c | 0 | 0 | 0 | 0 | 0 |
| 138 | Akabeda | c | c | c | c | c | a | Yes | No | No | No | Narayanpur | c | 0 | 0 | 0 | 0 | 0 |
| 139 | Kodnar Alais Ghodagaon | c | c | c | c | Yes | c | No | No | No | No | Narayanpur | c | 0 | 0 | 0 | 0 | 0 |
| 140 | Nariya | | | | | | | | | | | Narayanpur | c | 0 | 0 | 0 | 0 | 0 |
| 141 | Kumnar | c | c | c | c | c | c | No | No | No | No | Narayanpur | c | 0 | 0 | 0 | 0 | 0 |
| 142 | Kongudhur | | | | | | | | | | | Narayanpur | c | 0 | 0 | 0 | 0 | 0 |
| 143 | Hikmeta | c | c | c | c | c | Yes | No | No | No | No | Narayanpur | c | 0 | 0 | 0 | 0 | 0 |
| 144 | Kotoli | | | | | | | | | | | Narayanpur | c | 0 | 0 | 0 | 0 | 0 |
| 145 | Guttakal | c | c | b | c | Yes | b | No | No | No | No | Narayanpur | c | 0 | 0 | 0 | 0 | 0 |
| 146 | Kodaliyar | c | c | b | c | b | b | No | No | No | No | Narayanpur | c | 0 | 0 | 0 | 0 | 0 |

| Land Use | | | | | | | | | | | Name of three most important commodities manufactured | | | Name of Village | Serial Number |
|--|---|-----------------|---------------|---------------------------|------------------------------|--|------------------------|------------------|-----------------|-----------|---|--------|-------|--------------------------|---------------|
| Area (in hectares rounded up to one decimal place) | | | | | | Area irrigated by source (in hectare). | | | | | First | Second | Third | | |
| Culturable Waste Land | Fallow lands other than current fallows | Current Fallows | Net Area Sown | Total Irrigated Land Area | Total Un-irrigated Land Area | Canals (C) | Wells/Tube-wells(W/TW) | Tanks/Lakes(T/L) | Water Falls(WF) | Others(O) | First | Second | Third | | |
| 109 | 110 | 111 | 112 | 113 | 114 | 115 | 116 | 117 | 118 | 119 | 120 | 121 | 122 | 2 | 1 |
| 0 | 0 | 0 | 0 | 0 | 0 | 0 | 0 | 0 | 0 | 0 | | | | Tadanar(Markadabeda) | 123 |
| 0 | 0 | 0 | 0 | 0 | 0 | 0 | 0 | 0 | 0 | 0 | | | | Hikpad | 124 |
| 0 | 0 | 0 | 0 | 0 | 0 | 0 | 0 | 0 | 0 | 0 | Bamboo | | | Nednar | 125 |
| 0 | 0 | 0 | 0 | 0 | 0 | 0 | 0 | 0 | 0 | 0 | Items | | | Okpad | 126 |
| 0 | 0 | 0 | 0 | 0 | 150 | 0 | 0 | 0 | 0 | 0 | | | | Harimarka | 127 |
| 0 | 0 | 0 | 0 | 0 | 0 | 0 | 0 | 0 | 0 | 0 | Bamboo | | | Kodkanar | 128 |
| 0 | 0 | 0 | 0 | 0 | 0 | 0 | 0 | 0 | 0 | 0 | Items | | | Nirameta | 129 |
| 0 | 0 | 0 | 0 | 0 | 0 | 0 | 0 | 0 | 0 | 0 | Bamboo | | | Tadohur | 130 |
| 0 | 0 | 0 | 0 | 0 | 0 | 0 | 0 | 0 | 0 | 0 | Bamboo | | | Mohandi | 131 |
| 0 | 0 | 0 | 0 | 0 | 0 | 0 | 0 | 0 | 0 | 0 | Basket | | | Kodoli | 132 |
| 0 | 0 | 0 | 0 | 0 | 0 | 0 | 0 | 0 | 0 | 0 | Bamboo | | | Kurusnar Alais (Khargao) | 133 |
| 0 | 0 | 0 | 0 | 0 | 0 | 0 | 0 | 0 | 0 | 0 | Items | | | Kandadi | 134 |
| 0 | 0 | 0 | 0 | 0 | 0 | 0 | 0 | 0 | 0 | 0 | | | | Jiwlapadar | 135 |
| 0 | 0 | 0 | 0 | 0 | 0 | 0 | 0 | 0 | 0 | 0 | | | | Gumiyapal | 136 |
| 0 | 0 | 0 | 0 | 0 | 0 | 0 | 0 | 0 | 0 | 0 | | | | Alwar Alias Gattakal | 137 |
| 0 | 0 | 0 | 0 | 0 | 0 | 0 | 0 | 0 | 0 | 0 | Bamboo | | | Akabeda | 138 |
| 0 | 0 | 0 | 0 | 0 | 0 | 0 | 0 | 0 | 0 | 0 | Items | | | Kodnar Alais Ghodagaon | 139 |
| 0 | 0 | 0 | 0 | 0 | 0 | 0 | 0 | 0 | 0 | 0 | Bamboo | | | Nariya | 140 |
| 0 | 0 | 0 | 0 | 0 | 0 | 0 | 0 | 0 | 0 | 0 | Basket | | | Kumnar | 141 |
| 0 | 0 | 0 | 0 | 0 | 0 | 0 | 0 | 0 | 0 | 0 | Items | | | Kongudhur | 142 |
| 0 | 0 | 0 | 0 | 0 | 0 | 0 | 0 | 0 | 0 | 0 | | | | Hikmeta | 143 |
| 0 | 0 | 0 | 0 | 0 | 0 | 0 | 0 | 0 | 0 | 0 | | | | Kotoli | 144 |
| 0 | 0 | 0 | 0 | 0 | 0 | 0 | 0 | 0 | 0 | 0 | Bamboo | | | Guttakal | 145 |
| 0 | 0 | 0 | 0 | 0 | 0 | 0 | 0 | 0 | 0 | 0 | Basket | | | Kodaliyar | 146 |

| Sr.No. | Name village | Location code no. | Total area of the village (in hectares rounded up to one decimal place) | Total population (2011 census) | Number of households (2011 census) | Number of educational amenities available. (If not available within the village , the distance range code viz; a for < 5 Kms, b for 5-10 Kms and c for 10+ kms of nearest place where facility is available is given). | | | | | | | | | | | | | |
|--------|----------------------|-------------------|--|----------------------------------|------------------------------------|--|--------------------|-------------------|----------------------|------------------------------|---|-------------------------|----------------------|---------------------------|------------------|---------------------------------|-----------------------------------|-----------------------------------|------------------|
| | | | | | | Pre-Primary school (PP) | Primary school (P) | Middle school (M) | Secondary School (S) | Senior Secondary school (SS) | Degree college of arts science & commerce (ASC) | Engineering college(EC) | Medical college (MC) | Management institute (MI) | Polytechnic (Pt) | Vocational training school /ITI | Non-formal training centre (NFTC) | Special school for disabled (SSD) | Others (specify) |
| 1 | 2 | 3 | 4 | 5 | 6 | 7 | 8 | 9 | 10 | 11 | 12 | 13 | 14 | 15 | 16 | 17 | 18 | 19 | 20 |
| 147 | Dumnar | 449968 | 0 | 100 | 19 | c | | b | c | c | c | c | c | c | c | c | c | c | c |
| 148 | Kodnar | 449969 | 0 | 194 | 45 | c | 1 | b | c | c | c | c | c | c | c | c | c | c | c |
| 149 | Gurdai | 449970 | 0 | 127 | 25 | b | c | | c | c | c | c | c | c | c | c | c | c | c |
| 150 | Gumter Alias Jaiger | 449971 | 0 | 86 | 19 | c | 1 | c | c | c | c | c | c | c | c | c | c | c | c |
| 151 | Raynar Alias Matbeda | 449972 | 0 | 278 | 57 | c | 2 | | c | c | c | c | c | c | c | c | c | c | c |
| 152 | Hasnar | 449973 | 0 | 254 | 58 | c | 1 | c | c | c | c | c | c | c | c | c | c | c | c |
| 153 | Maksuli | 449974 | 0 | 339 | 66 | c | 2 | 1 | c | c | c | c | c | c | c | c | c | c | c |
| 154 | Mandali | 449975 | 0 | 182 | 35 | c | 1 | 1 | | | c | | | | | | | | |
| 155 | Harbel | 449976 | 0 | 207 | 41 | c | 1 | b | c | c | c | c | c | | c | c | c | c | c |
| 156 | Aadermad | 449977 | 0 | 191 | 48 | c | 1 | 1 | c | c | c | c | c | c | c | c | c | c | c |
| 157 | Kudmel | 449978 | 0 | 444 | 88 | c | 1 | | c | c | c | c | c | c | c | c | c | c | c |
| 158 | Dhondarbeda | 449979 | 0 | 191 | 48 | c | 1 | 1 | c | c | c | c | c | c | c | c | c | c | c |
| 159 | Kondakoti | 449980 | 0 | 29 | 9 | | | | | | c | c | c | c | c | c | c | c | c |
| 160 | Kotenar | 449981 | 0 | 271 | 55 | | 1 | | c | c | c | c | c | c | c | c | c | c | c |
| 161 | Kangali | 449982 | 0 | 35 | 7 | c | 1 | c | c | c | c | c | c | c | c | c | c | c | c |
| 162 | Karkanar | 449983 | 0 | 328 | 58 | | 1 | b | b | c | c | c | c | c | c | c | c | c | c |
| 163 | Acheli | 449984 | 0 | 38 | 11 | c | 1 | a | c | c | c | c | c | c | c | c | c | c | c |
| 164 | Kalmanar | 449985 | 0 | 342 | 63 | c | 1 | a | c | c | c | c | c | c | c | c | c | c | c |
| 165 | Kutulnar | 449986 | 0 | 117 | 25 | | 1 | | c | c | c | c | c | c | c | c | c | c | c |
| 166 | Irpanar | 449987 | 0 | 21 | 3 | c | | b | c | c | c | c | c | c | c | c | c | c | c |
| 167 | Dhurbeda | 449988 | 0 | 114 | 25 | c | 1 | 1 | c | c | c | c | c | c | c | c | c | c | c |
| 168 | Khodpar | 449989 | 0 | 100 | 18 | c | 1 | c | c | c | c | c | c | c | c | c | c | c | c |
| 169 | Gummarka | 449990 | 0 | 221 | 49 | c | 1 | b | c | c | c | c | c | c | c | c | c | c | c |
| 170 | Aadimpar | 449991 | 0 | 74 | 16 | c | b | b | c | c | c | c | c | c | c | c | c | c | c |
| 171 | Farasbeda | 449992 | 0 | 133 | 27 | c | 1 | 1 | c | c | c | c | c | c | c | c | c | c | c |
| 172 | Kohkodi | 449993 | 0 | 0 | 0 | | | | | | | | | | | | | | |
| 173 | Rengabeda | 449994 | 0 | 83 | 17 | a | b | b | c | c | c | c | c | c | c | c | c | c | c |
| 174 | Marbeda (Matbeda) | 449995 | 0 | 0 | 0 | | | | | | | | | | | | | | |

| Number of Medical Amenities available. (If not available within the village, the distance range code viz; a for < 5 Kms, b for 5-10 Kms and c for 10+ kms of nearest place where facility is available is given). | | | | | | | | | | Number of Non-Government Medical Amenities available. | | | | | | | | Availability of drinking water - Yes / No | | | | Name village | | | | |
|---|-----------------------------|---------------------------------|---|-------------------|--------------------------|------------------------------------|----------------|--------------------------|----------------------------|---|---|---------------------------------------|--|-------------------------------------|---|---------------|--------|---|---------------------------------------|-----------|------------------------|--------------|---------------|--------------------|--------|----------------------|
| 21 | 22 | 23 | 24 | 25 | 26 | 27 | 28 | 29 | 30 | 31 | 32 | 33 | 34 | 35 | 36 | 37 | 38 | 39 | 40 | 41 | 42 | | 43 | 44 | 45 | 46 |
| Community health centre (CHC) | Primary health centre (PHC) | Primary health sub centre (PHS) | Maternity and child welfare centre (MCWC) | T.B. clinic (TBC) | Hospital-allopathic (HA) | Hospital-alternative medicine (HO) | Dispensary (D) | Veterinary hospital (VH) | Mobile health clinic (MHC) | Family welfare centre (FWC) | Charitable non Govt. hospital/Nursing home. | Medical practitioner with MBBS Degree | Medical practitioner with other degree | Medical practitioner with no degree | Traditional practitioner and faith healer . | Medicine Shop | Others | Tap water (Treated/Untreated) | Well water (Covered / Uncovered well) | Hand Pump | Tube wells / Bore well | Spring | River / Canal | Tank / Pond / Lake | Others | |
| c | c | c | c | c | c | c | c | c | c | c | 0 | 0 | 0 | 0 | 1 | 0 | 0 | No | No | Yes | No | No | Yes | No | No | Dumnar |
| c | c | c | c | c | c | c | c | c | c | c | 0 | 0 | 0 | 0 | 0 | 0 | 0 | No | No | Yes | No | No | Yes | No | No | Kodnar |
| c | c | b | c | c | c | c | c | c | c | c | 0 | 0 | 0 | 0 | 0 | 0 | 0 | No | No | Yes | No | Yes | No | No | No | Gurdai |
| c | c | c | c | c | c | c | c | c | c | c | 0 | 0 | 0 | 0 | 0 | 0 | 0 | No | No | No | No | Yes | Yes | Yes | No | Gumter Alias Jaiger |
| c | c | c | c | c | c | c | c | c | c | c | 0 | 0 | 0 | 0 | 0 | 0 | 0 | No | No | Yes | No | No | No | Yes | No | Raynar Alias Matbeda |
| c | c | c | c | c | c | c | c | c | c | c | 0 | 0 | 0 | 0 | 0 | 0 | 0 | No | No | Yes | No | No | No | Yes | No | Hasnar |
| c | c | c | c | c | c | c | c | c | c | c | 0 | 0 | 0 | 0 | 0 | 0 | 0 | No | Yes | Yes | No | No | No | No | No | Maksuli |
| b | b | 1 | b | b | | | b | b | b | b | 0 | 0 | 0 | 0 | 0 | 0 | 0 | No | Yes | Yes | No | No | No | No | No | Mandali |
| c | c | c | c | c | c | c | c | c | c | c | 0 | 0 | 0 | 0 | 0 | 0 | 0 | No | No | Yes | No | Yes | Yes | Yes | No | Harbel |
| c | c | c | c | c | c | c | c | c | c | c | 0 | 0 | 0 | 0 | 0 | 0 | 0 | No | Yes | Yes | No | Yes | Yes | Yes | No | Aadermad |
| c | c | 1 | c | c | c | c | c | c | c | c | 0 | 0 | 0 | 0 | 0 | 0 | 0 | Yes | No | Yes | No | Yes | Yes | Yes | No | Kudmel |
| c | c | b | c | c | c | | c | c | c | c | 0 | 0 | 0 | 0 | 0 | 0 | 0 | No | No | Yes | No | Yes | Yes | No | No | Dhondarbeda |
| c | c | c | c | c | c | c | c | c | c | c | 0 | 0 | 0 | 0 | 0 | 0 | 0 | No | No | Yes | No | Yes | Yes | Yes | No | Kondakoti |
| c | c | 1 | c | c | c | c | c | c | c | c | 0 | 0 | 0 | 0 | 0 | 0 | 0 | Yes | No | Yes | No | Yes | No | No | No | Kotenar |
| c | c | c | c | c | c | c | c | c | c | c | 0 | 0 | 0 | 0 | 0 | 0 | 0 | No | No | Yes | No | No | No | No | No | Kangali |
| c | c | c | c | c | c | c | c | c | c | c | 0 | 0 | 0 | 0 | 1 | 0 | 0 | Yes | No | Yes | No | Yes | No | No | No | Karkanar |
| c | c | c | c | c | c | c | c | c | c | c | 0 | 0 | 0 | 0 | 0 | 0 | 0 | Yes | No | Yes | No | Yes | No | No | No | Acheli |
| c | c | c | c | c | c | c | c | c | c | c | 0 | 0 | 0 | 0 | 0 | 0 | 0 | Yes | Yes | Yes | No | No | No | No | No | Kalmanar |
| c | c | c | c | c | c | c | c | c | c | c | 0 | 0 | 0 | 0 | 0 | 0 | 0 | Yes | No | Yes | No | Yes | No | No | No | Kutulnar |
| c | c | c | c | c | c | c | c | c | c | c | 0 | 0 | 0 | 0 | 1 | 0 | 0 | No | No | No | No | No | No | No | No | Irpanar |
| c | c | b | c | c | c | c | c | c | c | c | 0 | 0 | 0 | 0 | 0 | 0 | 0 | No | No | Yes | No | Yes | Yes | No | No | Dhurbeda |
| c | c | c | c | c | c | c | c | c | c | c | 0 | 0 | 0 | 0 | 0 | 0 | 0 | No | No | Yes | No | Yes | Yes | No | No | Khodpar |
| c | c | 1 | c | c | c | c | c | c | c | c | 0 | 0 | 0 | 0 | 0 | 0 | 0 | No | Yes | Yes | No | Yes | Yes | Yes | No | Gummarka |
| | | c | | | | | | | c | c | 0 | 0 | 0 | 0 | 0 | 0 | 0 | No | No | Yes | No | No | No | No | No | Aadimpar |
| c | c | c | c | c | c | c | c | c | c | c | 0 | 0 | 0 | 0 | 0 | 0 | 0 | No | No | No | No | Yes | Yes | Yes | No | Farasbeda |
| | | | | | | | | | | | | | | | | | | | | | | | | | | Kohkodi |
| c | c | c | c | c | c | c | c | c | c | c | 0 | 0 | 0 | 0 | 0 | 0 | 0 | No | No | Yes | No | No | Yes | No | No | Rengabeda |
| | | | | | | | | | | | | | | | | | | | | | | | | | | Marbeda (Matbeda) |

| Sr.No. | Name village | Availability of toilet & others Yes / No | | | | Communication and transport facilities (If amenities available code -Yes is given except for Village Pin Code ,If not available within the village , the distance range code viz; a for < 5 Kms, b for 5-10 Kms and c for 10+ kms of nearest place where facility is available is given). | | | | | | | | | | | | | | | | | |
|--------|----------------------|--|----------------------------------|---|--|---|-----------------------|--------------------------------|------------------|-------------------------|--------------------------|-----------------------|---|--------------------------|--------------------------------|------------------|---------------------|----------------|----------|---|-------------------------|--------------------------|---------|
| | | Community toilet including bath. | Community toilet excluding bath. | Rural sanitary mart or sanitary hardware outlet available near the village. | Community bio- gas or recycle of waste for productive use. | Post office(PO) | Sub post office (SPO) | Post & Telegraph office (P&TO) | Village Pin Code | Telephones (Land lines) | Public call office (PCO) | Mobile phone coverage | Internet cafes/ Common service centre (CSC) | Private courier facility | Bus service (Public & Private) | Railway stations | Auto/Modified Autos | Taxis and Vans | Tractors | Cycle-pulled rickshaws(Manual & Machine driven) | Carts driven by animals | Sea /River ferry service | |
| 1 | | | | | | | | | | | | | | | | | | | | | | | |
| 2 | | | | | | | | | | | | | | | | | | | | | | | |
| 147 | Dumnar | No | No | No | No | c | c | c | 494661 | c | c | c | c | c | c | c | c | c | c | c | c | c | Yes |
| 148 | Kodnar | No | No | No | No | c | c | c | 494331 | c | c | c | c | c | c | c | c | c | c | Yes | Yes | b | |
| 149 | Gurdai | No | No | No | No | c | c | c | 494661 | c | c | c | c | c | c | c | c | c | c | c | c | c | b |
| 150 | Gumter Alias Jaiger | No | No | No | No | c | c | c | 494661 | c | c | c | c | c | c | c | c | c | c | c | c | c | b |
| 151 | Raynar Alias Matbeda | No | No | No | No | c | c | c | 494444 | c | c | c | c | c | c | c | c | c | c | c | c | c | b |
| 152 | Hasnar | No | No | No | No | c | c | c | 494661 | c | c | c | c | c | c | c | c | c | c | c | c | c | b |
| 153 | Maksuli | No | No | No | No | c | c | c | 494661 | c | c | c | c | c | c | c | c | c | c | c | c | c | c |
| 154 | Mandali | No | No | No | No | b | b | b | 494661 | b | b | b | b | b | b | c | b | b | b | b | b | b | Yes |
| 155 | Harbel | No | No | No | No | c | c | c | 494661 | c | c | c | c | c | c | c | c | c | c | c | c | c | b |
| 156 | Aadermad | No | No | No | No | c | c | c | 494661 | c | c | c | c | c | c | c | c | c | c | c | c | c | c |
| 157 | Kudmel | No | No | No | No | c | c | c | 494661 | c | c | c | c | c | c | c | c | c | c | c | c | c | Yes Yes |
| 158 | Dhondarbeda | No | No | No | No | c | c | c | 494661 | c | c | c | c | c | c | c | c | c | c | c | c | c | Yes b |
| 159 | Kondakoti | No | No | No | No | c | c | c | 494661 | c | c | c | c | c | c | c | c | c | c | c | c | c | b |
| 160 | Kotenar | No | No | No | No | c | c | c | 494661 | c | c | c | c | c | c | c | c | c | c | c | c | c | b |
| 161 | Kangali | No | No | No | No | c | c | c | 494661 | c | c | c | c | c | c | c | c | c | c | c | c | c | c |
| 162 | Karkanar | No | No | No | No | c | c | c | 494661 | c | c | c | c | c | c | c | c | c | c | c | c | c | b |
| 163 | Acheli | No | No | No | No | c | c | c | 494556 | c | c | c | c | c | c | c | c | c | c | c | c | c | b |
| 164 | Kalmanar | No | No | No | No | c | c | c | 494661 | c | c | c | c | c | c | c | c | c | c | c | c | c | b |
| 165 | Kutulnar | No | No | No | No | c | c | c | 494441 | c | c | c | c | c | c | c | c | c | c | c | c | c | b |
| 166 | Irpanar | No | No | No | No | c | c | c | 494665 | c | c | c | c | c | c | c | c | c | c | b | c | c | Yes |
| 167 | Dhurbeda | No | No | Yes | No | c | c | c | 494661 | c | c | c | c | c | c | c | c | c | c | c | c | c | b |
| 168 | Khodpar | No | No | No | No | c | c | c | 494661 | c | c | c | c | c | c | c | c | c | c | c | c | c | b |
| 169 | Gummarka | No | No | No | No | c | c | c | 494661 | c | c | c | c | c | c | c | c | c | c | c | c | c | b |
| 170 | Aadimpar | No | No | No | No | c | c | c | 494661 | c | c | c | c | c | c | c | c | c | c | c | c | c | b |
| 171 | Farasbeda | No | No | No | No | c | c | c | 494661 | c | c | c | c | c | c | c | c | c | c | c | c | c | b |
| 172 | Kohkodi | | | | | | | | | | | | | | | | | | | | | | |
| 173 | Rengabeda | No | No | No | No | c | c | c | 494661 | c | c | c | c | c | c | c | c | c | c | c | c | c | b |
| 174 | Marbeda (Matbeda) | | | | | | | | | | | | | | | | | | | | | | |

Village connected to highways,village roads, banks & credit societies (If amenities available code -Yes is given, If not available within the village , the distance range code viz; a for < 5 Kms, b for 5-10 Kms and c for 10+ kms of nearest place where facility is available is given).

Availability of miscellaneous facilities (If amenities available code -Yes is given, code viz; a for < 5 Kms, b for 5-10 Kms and c for 10+ kms of nearest place where facility is available is given).

| 68 | 69 | 70 | 71 | 72 | 73 | 74 | 75 | 76 | 77 | 78 | 79 | 80 | 81 | 82 | 83 | 84 | 85 | 86 | 87 | 88 | 89 | 90 | 91 | Name village | |
|-----------------------------------|--------------------------------|--|-----------------------------------|-------------|----------------|----------------------------------|--------------------------------------|----------------|---------------------------------|-----|-------------------------------|-----------------------|---------------------------------------|-------------------------|-------------|---|--|------------------------------|--|----------------------------------|---------------|---------------------------------|-----|--------------|----------------------|
| Connected to national highway(NH) | Connected to state highway(SH) | Connected to major district road (MDR) | Connected to others district road | Pucca roads | Kutchcha roads | Water bounded macadam(WBM) roads | Navigable waterway (river/canal)(NW) | Footpaths (FP) | Commercial & Co-operative Banks | ATM | Agricultural Credit Societies | Self-Help Group (SHG) | Public distribution system (PDS) shop | Mandis / Regular market | Weekly Haat | Agricultural marketing society Centres) | Anganwadi Centre (Nutritional Centres) | Others (Nutritional Centres) | ASHA (Accredited Social Health Activist) | Community centre with/without TV | Sports Field, | Sports Club / Recreation Centre | | | |
| c | c | c | c | Yes | | b | | | c | c | c | c | c | c | c | c | Yes | Yes | c | c | c | c | | Dumnar | |
| c | c | c | c | c | Yes | c | c | | c | c | c | Yes | c | c | c | c | c | c | Yes | c | c | c | c | | Kodnar |
| c | c | c | c | c | Yes | c | c | | c | c | c | c | c | c | c | c | b | Yes | Yes | c | c | c | c | | Gurdai |
| c | c | c | c | c | Yes | c | c | | c | c | c | c | c | Yes | Yes | c | c | Yes | Yes | Yes | c | c | c | c | Gumter Alias Jaiger |
| c | c | c | c | c | c | c | c | Yes | c | c | c | c | c | c | c | c | c | Yes | Yes | Yes | c | Yes | c | c | Raynar Alias Matbeda |
| c | c | c | c | c | c | c | c | Yes | c | c | c | c | c | c | c | c | c | Yes | Yes | Yes | c | Yes | c | c | Hasnar |
| c | c | c | c | c | Yes | c | c | | c | c | c | c | c | c | c | c | c | c | Yes | Yes | c | Yes | c | c | Maksuli |
| c | b | b | Yes | | Yes | Yes | | | b | b | c | c | b | c | b | c | c | Yes | Yes | Yes | b | b | b | b | Mandali |
| c | c | c | c | c | b | c | c | Yes | c | c | c | c | c | c | c | c | c | Yes | Yes | c | c | Yes | Yes | Yes | Harbel |
| c | c | c | c | c | Yes | c | c | | c | c | c | c | c | c | c | c | c | Yes | Yes | Yes | c | c | c | c | Aadermad |
| c | c | c | c | c | Yes | c | c | | c | c | c | c | c | c | c | c | c | Yes | Yes | c | c | c | c | c | Kudmel |
| c | c | c | c | c | Yes | c | c | | c | c | c | c | c | c | c | c | c | Yes | Yes | c | c | c | c | c | Dhondarbeda |
| c | c | c | c | c | c | c | c | Yes | c | c | c | c | c | c | c | c | c | c | Yes | Yes | c | c | c | c | Kondakoti |
| c | c | c | c | c | c | Yes | c | | c | c | c | c | b | c | c | c | c | Yes | Yes | Yes | c | c | c | c | Kotenar |
| c | c | c | c | c | c | | c | Yes | c | c | c | c | c | c | c | c | c | c | Yes | c | c | c | c | c | Kangali |
| c | c | c | c | c | Yes | c | c | | c | c | c | c | c | c | c | c | c | Yes | Yes | Yes | c | c | c | c | Karkanar |
| c | c | c | c | c | a | c | c | Yes | c | c | c | c | c | c | c | c | c | a | Yes | Yes | c | c | c | c | Acheli |
| c | c | c | c | c | Yes | c | c | | c | c | c | c | c | c | c | c | c | Yes | Yes | Yes | c | c | c | c | Kalmanar |
| c | c | c | c | c | a | c | c | Yes | c | c | c | c | c | c | c | c | c | a | Yes | Yes | c | c | c | c | Kutulnar |
| c | c | c | c | c | Yes | Yes | | | c | c | c | c | b | Yes | Yes | c | c | Yes | Yes | Yes | c | c | c | c | Irpanar |
| c | c | c | c | c | | | Yes | c | c | c | c | c | c | c | c | c | c | c | Yes | c | c | c | c | c | Dhurbada |
| c | c | c | c | c | c | c | c | Yes | c | c | c | c | c | c | c | c | c | c | Yes | c | c | c | c | c | Khodpar |
| c | c | c | c | c | c | c | c | Yes | c | c | c | Yes | c | c | c | c | c | b | Yes | c | c | c | c | c | Gummarka |
| c | c | c | c | c | c | c | c | Yes | c | c | c | c | c | c | c | c | c | c | Yes | c | c | c | c | c | Aadimpar |
| c | c | c | c | c | c | c | c | Yes | c | c | c | c | c | c | c | c | c | c | Yes | c | c | c | c | c | Farasbeda |
| | | | | | | | | | | | | | | | | | | | | | | | | | Kohkodi |
| c | c | c | c | c | Yes | c | | | c | c | c | c | c | c | c | c | c | c | Yes | Yes | c | c | c | c | Rengabada |
| | | | | | | | | | | | | | | | | | | | | | | | | | Marbeda (Matbeda) |

If not available within the village , the distance range are facility is available is given).

| 1 | 2 | 92 | 93 | 94 | 95 | 96 | 97 | 98 | 99 | 100 | 101 | 102 | Land Use | | | | | |
|--------------|----------------------|----------------|---------------------|------------------|--------------------------|-----------------------------------|------------------------------------|---|--------------------------------------|--------------------------------|------|--|--------------|--------------------------------------|-------------------------------|--|--|---|
| | | | | | | | | | | | | | Nearest Town | Area under different types of land u | | | | |
| Name village | Cinema / Video Hall | Public Library | Public Reading Room | Newspaper Supply | Assembly Polling station | Birth & Death Registration Office | Power Supply for Domestic Use (ED) | Power Supply for Agricultural Use (EAG) | Power Supply for Commercial Use (EC) | Power Supply for All Uses (EA) | Name | Distance range code i.e. a for < 5 Kms, b for 5-10 Kms and c for 10+ kms . | Forests | Area under Non-agricultural Uses | Barren and Un-cultivable land | Permanent Pastures and Other Grazing Lands | Land Under Miscellaneous Tree Crops etc. | |
| 147 | Dumnar | c | c | b | c | b | b | No | No | No | No | Narayanpur | c | 0 | 0 | 0 | 0 | 0 |
| 148 | Kodnar | c | c | c | c | c | Yes | No | No | No | No | Narayanpur | c | 0 | 0 | 0 | 0 | 0 |
| 149 | Gurdai | c | c | c | c | c | Yes | No | No | No | No | Narayanpur | c | 0 | 0 | 0 | 0 | 0 |
| 150 | Gumter Alias Jaiger | c | c | c | c | Yes | Yes | No | No | No | No | Narayanpur | c | 0 | 0 | 0 | 0 | 0 |
| 151 | Raynar Alias Matbeda | c | c | c | c | c | Yes | No | No | No | No | Narayanpur | c | 0 | 0 | 0 | 0 | 0 |
| 152 | Hasnar | c | c | c | c | c | Yes | No | No | No | No | Narayanpur | c | 0 | 0 | 0 | 0 | 0 |
| 153 | Maksuli | c | c | c | c | c | Yes | No | No | No | No | Narayanpur | c | 0 | 0 | 0 | 0 | 0 |
| 154 | Mandali | b | b | Yes | b | b | b | No | No | No | No | Narayanpur | c | 0 | 0 | 0 | 0 | 0 |
| 155 | Harbel | c | c | b | c | b | b | No | No | No | No | Narayanpur | c | 0 | 0 | 0 | 0 | 0 |
| 156 | Aadermad | c | c | c | c | Yes | Yes | No | No | No | No | Narayanpur | c | 0 | 0 | 0 | 0 | 0 |
| 157 | Kudmel | c | c | c | c | b | b | No | No | No | No | Narayanpur | c | 0 | 0 | 0 | 0 | 0 |
| 158 | Dhondarbeda | c | c | c | c | c | c | No | No | No | No | Kondagaon | c | 0 | 0 | 0 | 0 | 0 |
| 159 | Kondakoti | c | c | c | c | c | c | No | No | No | No | Narayanpur | c | 0 | 0 | 0 | 0 | 0 |
| 160 | Kotenar | c | c | b | c | b | Yes | No | No | No | No | Narayanpur | c | 0 | 0 | 0 | 0 | 0 |
| 161 | Kangali | c | c | c | c | c | c | No | No | No | No | Narayanpur | c | 0 | 0 | 0 | 0 | 0 |
| 162 | Karkanar | c | c | b | c | b | b | No | No | No | No | Narayanpur | c | 0 | 0 | 0 | 0 | 0 |
| 163 | Acheli | c | c | a | c | a | a | No | No | No | No | Narayanpur | c | 0 | 0 | 0 | 0 | 0 |
| 164 | Kalmanar | c | c | a | c | a | a | No | No | No | No | Narayanpur | c | 0 | 0 | 0 | 0 | 0 |
| 165 | Kutulnar | c | c | a | c | a | a | No | No | No | No | Narayanpur | c | 0 | 0 | 0 | 0 | 0 |
| 166 | Irpanar | c | c | c | c | Yes | Yes | No | No | No | No | Narayanpur | c | 0 | 0 | 0 | 0 | 0 |
| 167 | Dhurbeda | c | c | c | c | b | Yes | No | No | No | No | Narayanpur | c | 0 | 0 | 0 | 0 | 0 |
| 168 | Khodpar | c | c | c | c | c | c | No | No | No | No | Narayanpur | c | 0 | 0 | 0 | 0 | 0 |
| 169 | Gummarka | c | c | b | c | Yes | b | No | No | No | No | Narayanpur | c | 0 | 0 | 0 | 0 | 0 |
| 170 | Aadimpar | c | c | c | c | b | c | No | No | No | No | Narayanpur | c | 0 | 0 | 0 | 0 | 0 |
| 171 | Farasbeda | c | c | c | c | c | Yes | No | No | No | No | Narayanpur | c | 0 | 0 | 0 | 0 | 0 |
| 172 | Kohkodi | | | | | | | | | | | Narayanpur | c | 0 | 0 | 0 | 0 | 0 |
| 173 | Rengabeda | c | c | c | c | c | b | No | No | No | No | Narayanpur | c | 0 | 0 | 0 | 0 | 0 |
| 174 | Marbeda (Matbeda) | | | | | | | | | | | Narayanpur | c | 0 | 0 | 0 | 0 | 0 |

| Land Use | | | | | | Area irrigated by source (in hectare). | | | | | Name of three most important commodities manufactured | | | Name of Village | Serial Number |
|--|---|-----------------|---------------|---------------------------|------------------------------|--|------------------------|------------------|-----------------|-----------|---|--------|--------------|----------------------|---------------|
| Area (in hectares rounded up to one decimal place) | | | | | | Canals (C) | Wells/Tube-wells(W/TW) | Tanks/Lakes(T/L) | Water Falls(WF) | Others(O) | First | Second | Third | | |
| Culturable Waste Land | Fallow lands other than current fallows | Current Fallows | Net Area Sown | Total Irrigated Land Area | Total Un-irrigated Land Area | | | | | | | | | | |
| 109 | 110 | 111 | 112 | 113 | 114 | 115 | 116 | 117 | 118 | 119 | 120 | 121 | 122 | 2 | 1 |
| 0 | 0 | 0 | 0 | 0 | 200 | 0 | 0 | 0 | 0 | 0 | Iron Tools | Mat | Bamboo Broom | Dumnar | 147 |
| 0 | 0 | 0 | 0 | 0 | 0 | 0 | 0 | 0 | 0 | 0 | Bamboo Basket | | | Kodnar | 148 |
| 0 | 0 | 0 | 0 | 0 | 0 | 0 | 0 | 0 | 0 | 0 | Bamboo Items | | | Gurdai | 149 |
| 0 | 0 | 0 | 0 | 0 | 0 | 0 | 0 | 0 | 0 | 0 | | | | Gumter Alias Jaiger | 150 |
| 0 | 0 | 0 | 0 | 0 | 0 | 0 | 0 | 0 | 0 | 0 | | | | Raynar Alias Matbeda | 151 |
| 0 | 0 | 0 | 0 | 0 | 0 | 0 | 0 | 0 | 0 | 0 | | | | Hasnar | 152 |
| 0 | 0 | 0 | 0 | 0 | 0 | 0 | 0 | 0 | 0 | 0 | | | | Maksuli | 153 |
| 0 | 0 | 0 | 0 | 0 | 26000 | 0 | 0 | 0 | 0 | 0 | | | | Mandali | 154 |
| 0 | 0 | 0 | 0 | 0 | 0 | 0 | 0 | 0 | 0 | 0 | | | | Harbel | 155 |
| 0 | 0 | 0 | 0 | 0 | 0 | 0 | 0 | 0 | 0 | 0 | | | | Aadermad | 156 |
| 0 | 0 | 0 | 0 | 0 | 0 | 0 | 0 | 0 | 0 | 0 | | | | Kudmel | 157 |
| 0 | 0 | 0 | 0 | 0 | 0 | 0 | 0 | 0 | 0 | 0 | | | | Dhondarbeda | 158 |
| 0 | 0 | 0 | 0 | 0 | 0 | 0 | 0 | 0 | 0 | 0 | Bamboo Basket | | | Kondakoti | 159 |
| 0 | 0 | 0 | 0 | 0 | 0 | 0 | 0 | 0 | 0 | 0 | Bamboo Items | | | Kotenar | 160 |
| 0 | 0 | 0 | 0 | 0 | 0 | 0 | 0 | 0 | 0 | 0 | | | | Kangali | 161 |
| 0 | 0 | 0 | 0 | 0 | 0 | 0 | 0 | 0 | 0 | 0 | Bamboo Items | | | Karkanar | 162 |
| 0 | 0 | 0 | 0 | 0 | 0 | 0 | 0 | 0 | 0 | 0 | | | | Acheli | 163 |
| 0 | 0 | 0 | 0 | 0 | 0 | 0 | 0 | 0 | 0 | 0 | | | | Kalmanar | 164 |
| 0 | 0 | 0 | 0 | 0 | 0 | 0 | 0 | 0 | 0 | 0 | | | | Kutulnar | 165 |
| 0 | 0 | 0 | 0 | 0 | 0 | 0 | 0 | 0 | 0 | 0 | | | | Irpanar | 166 |
| 0 | 0 | 0 | 0 | 0 | 0 | 0 | 0 | 0 | 0 | 0 | | | | Dhurbeda | 167 |
| 0 | 0 | 0 | 0 | 0 | 0 | 0 | 0 | 0 | 0 | 0 | | | | Khodpar | 168 |
| 0 | 0 | 0 | 0 | 0 | 0 | 0 | 0 | 0 | 0 | 0 | | | | Gummarka | 169 |
| 0 | 0 | 0 | 0 | 0 | 0 | 0 | 0 | 0 | 0 | 0 | | | | Aadimpar | 170 |
| 0 | 0 | 0 | 0 | 0 | 0 | 0 | 0 | 0 | 0 | 0 | | | | Farasbeda | 171 |
| 0 | 0 | 0 | 0 | 0 | 0 | 0 | 0 | 0 | 0 | 0 | | | | Kohkodi | 172 |
| 0 | 0 | 0 | 0 | 0 | 55 | 0 | 0 | 0 | 0 | 0 | | | | Rengabeda | 173 |
| 0 | 0 | 0 | 0 | 0 | 0 | 0 | 0 | 0 | 0 | 0 | | | | Marbeda (Matbeda) | 174 |

| Sr.No. | Name village | Location code no. | Total area of the village (in hectares rounded up to one decimal place) | Total population (2011 census) | Number of households (2011 census) | Number of educational amenities available. (If not available within the village , the distance range code viz; a for < 5 Kms, b for 5-10 Kms and c for 10+ kms of nearest place where facility is available is given). | | | | | | | | | | | | | | |
|--------|------------------|-------------------|--|----------------------------------|------------------------------------|--|--------------------|-------------------|----------------------|------------------------------|---|-------------------------|----------------------|---------------------------|------------------|---------------------------------|-----------------------------------|-----------------------------------|------------------|--|
| | | | | | | Pre-Primary school (PP) | Primary school (P) | Middle school (M) | Secondary School (S) | Senior Secondary school (SS) | Degree college of arts science & commerce (ASC) | Engineering college(EC) | Medical college (MC) | Management institute (MI) | Polytechnic (Pt) | Vocational training school /ITI | Non-formal training centre (NFTC) | Special school for disabled (SSD) | Others (specify) | |
| 1 | 2 | 3 | 4 | 5 | 6 | 7 | 8 | 9 | 10 | 11 | 12 | 13 | 14 | 15 | 16 | 17 | 18 | 19 | 20 | |
| 175 | Toyameta | 449996 | 0 | 101 | 16 | c | 1 | c | c | c | c | c | c | c | c | c | c | c | c | |
| 176 | Dhobe | 449997 | 0 | 173 | 34 | c | 1 | c | c | c | c | c | c | c | c | c | c | c | c | |
| 177 | Metabeda | 449998 | 0 | 163 | 27 | c | c | c | c | c | c | c | c | c | c | c | c | c | c | |
| 178 | Gattakal | 449999 | 0 | 113 | 21 | 1 | 2 | c | c | c | c | c | c | c | c | c | c | c | c | |
| 179 | Michbeda | 450000 | 0 | 28 | 4 | c | c | c | c | c | c | c | c | c | c | c | c | c | c | |
| 180 | Nelnar | 450001 | 0 | 328 | 67 | | 1 | | | | c | c | | | | | | | | |
| 181 | Kostadi | 450002 | 0 | 59 | 11 | c | 1 | c | c | c | c | c | c | c | c | c | c | c | c | |
| 182 | Kostamarka | 450003 | 0 | 54 | 11 | c | b | b | c | c | c | c | c | c | c | c | c | c | c | |
| 183 | Idnar | 450004 | 0 | 79 | 13 | c | c | c | c | c | c | c | c | c | c | c | c | c | c | |
| 184 | Gomagal | 450005 | 0 | 445 | 85 | c | 2 | 1 | c | c | c | c | c | | c | c | c | c | c | |
| 185 | Chalcher | 450006 | 0 | 248 | 36 | c | 1 | b | b | b | c | c | c | c | c | c | c | c | c | |
| 186 | Kohkapar | 450007 | 0 | 97 | 18 | c | 1 | b | c | c | c | c | c | c | c | c | c | c | c | |
| 187 | Kodoli | 450008 | 0 | 529 | 98 | c | 2 | 1 | b | b | c | c | c | c | c | c | c | c | c | |
| 188 | Bade Tondabeda | 450009 | 0 | 224 | 40 | 1 | 1 | b | b | c | c | c | c | c | c | c | c | c | c | |
| 189 | Jubgunda | 450010 | 0 | 186 | 41 | c | 1 | 1 | b | b | c | c | c | c | c | c | c | c | c | |
| 190 | Chhote Tondabeda | 450011 | 0 | 428 | 79 | c | 1 | b | c | c | c | c | c | c | c | c | c | c | c | |
| 191 | Padmeta | 450012 | 0 | 171 | 28 | c | 1 | 1 | c | c | c | c | c | c | c | c | | | c | |
| 192 | Talawada | 450013 | 0 | 0 | 0 | | | | | | | | | | | | | | | |
| 193 | Karangul | 450014 | 0 | 242 | 43 | c | 1 | c | c | c | c | c | c | c | c | c | c | c | c | |
| 194 | Lanka | 450015 | 0 | 285 | 45 | 1 | 1 | | | | | | | | | | | | | |
| 195 | Rekapal | 450016 | 0 | 64 | 12 | b | b | c | c | c | c | c | c | c | c | c | c | c | c | |
| 196 | Murumwada | 450017 | 0 | 281 | 56 | c | 1 | 1 | c | c | c | c | c | c | c | c | c | c | c | |
| 197 | Dodimarka | 450018 | 0 | 151 | 26 | c | 1 | 1 | c | c | c | c | c | c | c | c | c | c | c | |
| 198 | Jatlur | 450019 | 0 | 355 | 80 | c | 1 | 1 | c | c | c | c | c | c | c | c | c | c | c | |
| 199 | Diwalur | 450020 | 0 | 84 | 18 | c | 1 | c | c | c | c | c | c | c | c | c | c | c | c | |
| 200 | Boter | 450021 | 0 | 108 | 27 | c | 1 | b | c | c | c | c | c | c | c | c | c | c | c | |
| 201 | Gudekot | 450022 | 0 | 81 | 16 | c | 1 | c | c | c | c | c | c | c | c | c | c | c | c | |
| 202 | Edasmeta | 450023 | 0 | 374 | 68 | c | 1 | c | c | c | c | c | c | c | c | c | c | c | c | |
| 203 | Komhu | 450024 | 0 | 55 | 10 | b | b | c | c | c | c | c | c | c | c | c | c | c | c | |
| 204 | Lekwada | 450025 | 0 | 184 | 39 | c | 1 | c | c | c | c | c | c | c | c | c | c | c | c | |
| 205 | Tahkawada | 450026 | 0 | 267 | 51 | c | b | c | c | c | c | c | c | c | c | c | c | c | c | |
| 206 | Dunga | 450027 | 0 | 972 | 189 | c | 1 | 1 | c | c | c | c | c | c | c | c | c | c | c | |

| Number of Medical Amenities available. (If not available within the village , the distance range code viz; a for < 5 Kms, b for 5-10 Kms and c for 10+ kms of nearest place where facility is available is given). | | | | | Number of Non-Government Medical Amenities available. | | | | | Availability of drinking water - Yes / No | | | | | Name village | | | | | | | | | | | |
|--|-----------------------------|---------------------------------|---|-------------------|---|------------------------------------|----------------|--------------------------|----------------------------|---|---|---------------------------------------|--|-------------------------------------|--------------|---|---------------|--------|-------------------------------|---------------------------------------|-----------|------------------------|--------|---------------|--------------------|------------------|
| Community health centre (CHC) | Primary health centre (PHC) | Primary health sub centre (PHS) | Maternity and child welfare centre (MCWC) | T.B. clinic (TBC) | Hospital-allopathic (HA) | Hospital-alternative medicine (HO) | Dispensary (D) | Veterinary hospital (VH) | Mobile health clinic (MHC) | Family welfare centre (FWC) | Charitable non Govt. hospital/Nursing home. | Medical practitioner with MBBS Degree | Medical practitioner with other degree | Medical practitioner with no degree | | Traditional practitioner and faith healer . | Medicine Shop | Others | Tap water (Treated/Untreated) | Well water (Covered / Uncovered well) | Hand Pump | Tube wells / Bore well | Spring | River / Canal | Tank / Pond / Lake | Others |
| 21 | 22 | 23 | 24 | 25 | 26 | 27 | 28 | 29 | 30 | 31 | 32 | 33 | 34 | 35 | 36 | 37 | 38 | 39 | 40 | 41 | 42 | 43 | 44 | 45 | 46 | 2 |
| c | c | c | c | c | c | c | c | c | c | c | 0 | 0 | 0 | 0 | 0 | 0 | 0 | No | No | No | No | No | No | No | No | Toyameta |
| c | c | c | c | c | c | c | c | c | c | c | 0 | 0 | 0 | 0 | 0 | 0 | 0 | No | No | Yes | No | Yes | Yes | No | No | Dhobe |
| c | c | c | c | c | c | c | c | c | c | c | 0 | 0 | 0 | 0 | 0 | 0 | 0 | No | No | No | No | No | Yes | No | No | Metabada |
| c | c | 1 | c | c | c | c | c | c | c | c | 0 | 0 | 0 | 0 | 0 | 0 | 0 | No | Yes | No | No | No | No | No | No | Gattakal |
| c | c | c | c | c | c | c | c | c | c | c | 0 | 0 | 0 | 0 | 0 | 0 | 0 | No | No | No | No | No | No | No | No | Michbeda |
| c | c | 1 | c | c | c | c | c | c | c | c | 0 | 0 | 0 | 0 | 0 | 0 | 0 | Yes | No | Yes | No | Yes | No | No | No | Nelnar |
| c | c | c | c | c | c | c | c | c | c | c | 0 | 0 | 0 | 0 | 0 | 0 | 0 | No | No | No | No | No | No | No | No | Kostadi |
| c | b | b | c | c | c | c | c | c | c | c | 0 | 0 | 0 | 0 | 0 | 0 | 0 | No | No | No | No | Yes | Yes | No | No | Kostamarka |
| c | c | c | c | c | c | c | c | c | c | c | 0 | 0 | 0 | 0 | 0 | 0 | 0 | Yes | Yes | Yes | No | Yes | No | No | No | Idnar |
| c | c | 1 | c | c | c | c | c | c | c | c | 0 | 0 | 0 | 0 | 0 | 0 | 0 | No | No | Yes | No | No | Yes | Yes | No | Gomagal |
| c | c | c | c | c | c | c | c | c | c | c | 0 | 0 | 0 | 0 | 0 | 0 | 0 | No | No | Yes | No | Yes | Yes | Yes | No | Chalcher |
| b | b | b | b | b | c | b | b | b | b | b | 0 | 0 | 0 | 0 | 0 | 0 | 0 | No | No | Yes | No | No | Yes | Yes | No | Kohkapar |
| b | b | 1 | b | b | c | b | b | b | b | b | 0 | 0 | 0 | 0 | 0 | 0 | 0 | No | No | Yes | No | Yes | Yes | Yes | No | Kodoli |
| b | b | a | a | a | b | a | a | a | a | a | 0 | 0 | 0 | 0 | 0 | 0 | 0 | No | No | Yes | No | No | Yes | Yes | No | Bade Tondabada |
| b | b | b | b | b | c | b | b | b | b | b | 0 | 0 | 0 | 0 | 0 | 0 | 0 | No | Yes | Yes | No | No | Yes | Yes | No | Jubgunda |
| c | c | b | c | c | c | c | c | c | c | c | 0 | 0 | 0 | 0 | 0 | 0 | 0 | No | No | Yes | No | Yes | Yes | Yes | No | Chhote Tondabada |
| c | c | c | c | c | c | c | c | c | c | c | 0 | 0 | 0 | 0 | 0 | 0 | 0 | No | No | No | No | No | Yes | Yes | No | Padmeta |
| | | | | | | | | | | | | | | | | | | | | | | | | | | Talawada |
| c | c | c | c | c | c | c | c | c | c | c | 0 | 0 | 0 | 0 | 0 | 0 | 0 | No | No | Yes | No | No | Yes | Yes | No | Karangul |
| c | c | c | c | c | c | c | c | c | c | c | 0 | 0 | 0 | 0 | 0 | 0 | 0 | No | No | Yes | No | No | Yes | Yes | No | Lanka |
| c | c | c | c | c | c | c | c | c | c | c | 0 | 0 | 0 | 0 | 0 | 0 | 0 | No | No | No | No | Yes | Yes | No | No | Rekapal |
| c | c | b | c | c | c | c | c | c | c | c | 0 | 0 | 0 | 0 | 0 | 0 | 0 | No | No | Yes | No | Yes | No | No | No | Murumwada |
| c | c | c | c | c | c | c | c | c | c | c | 0 | 0 | 0 | 0 | 0 | 0 | 0 | No | No | Yes | No | No | Yes | No | No | Dodimarka |
| c | c | 1 | c | c | c | c | c | c | c | c | 0 | 0 | 0 | 0 | 0 | 0 | 0 | No | No | Yes | No | No | Yes | No | No | Jatlur |
| c | c | c | c | c | c | c | c | c | c | c | 0 | 0 | 0 | 0 | 0 | 0 | 0 | No | No | Yes | No | Yes | Yes | No | No | Diwalur |
| c | c | b | c | c | c | c | c | c | c | c | 0 | 0 | 0 | 0 | 0 | 0 | 0 | No | No | Yes | No | Yes | Yes | No | No | Boter |
| c | c | c | c | c | c | c | c | c | c | c | 0 | 0 | 0 | 0 | 0 | 0 | 0 | No | No | Yes | No | Yes | Yes | No | No | Gudekot |
| c | c | c | c | c | c | c | c | c | c | c | 0 | 0 | 0 | 0 | 0 | 0 | 0 | Yes | No | Yes | No | No | Yes | Yes | No | Edasmeta |
| c | c | c | c | c | c | c | c | c | c | c | 0 | 0 | 0 | 0 | 0 | 0 | 0 | No | No | Yes | No | No | Yes | Yes | No | Komhu |
| c | c | c | c | c | c | c | c | c | c | c | 0 | 0 | 0 | 0 | 0 | 0 | 0 | No | No | Yes | No | No | No | Yes | No | Lekwada |
| c | c | c | c | c | c | c | c | c | c | c | 0 | 0 | 0 | 0 | 0 | 0 | 0 | No | No | Yes | No | No | No | Yes | No | Tahkawada |
| c | c | c | c | c | c | c | c | c | c | c | 0 | 0 | 0 | 0 | 0 | 0 | 0 | Yes | No | Yes | No | No | Yes | Yes | No | Dunga |

| Sr.No. | Name village | Availability of toilet & others Yes / No | | | | Communication and transport facilities (If amenities available code -Yes is given except for Village Pin Code ,If not available within the village , the distance range code viz; a for < 5 Kms, b for 5-10 Kms and c for 10+ kms of nearest place where facility is available is given). | | | | | | | | | | | | | | | | |
|--------|------------------|--|----------------------------------|---|--|---|-----------------------|--------------------------------|------------------|-------------------------|--------------------------|-----------------------|---|--------------------------|--------------------------------|------------------|---------------------|----------------|----------|---|-------------------------|--------------------------|
| | | Community toilet including bath. | Community toilet excluding bath. | Rural sanitary mart or sanitary hardware outlet available near the village. | Community bio- gas or recycle of waste for productive use. | Post office(PO) | Sub post office (SPO) | Post & Telegraph office (P&TO) | Village Pin Code | Telephones (Land lines) | Public call office (PCO) | Mobile phone coverage | Internet cafes/ Common service centre (CSC) | Private courier facility | Bus service (Public & Private) | Railway stations | Auto/Modified Autos | Taxis and Vans | Tractors | Cycle-pulled rickshaws(Manual & Machine driven) | Carts driven by animals | Sea /River ferry service |
| 1 | 2 | 47 | 48 | 49 | 50 | 51 | 52 | 53 | 54 | 55 | 56 | 57 | 58 | 59 | 60 | 61 | 62 | 63 | 64 | 65 | 66 | 67 |
| 175 | Toyameta | No | No | No | No | c | c | c | 494333 | c | c | c | c | c | c | c | c | c | c | c | c | b |
| 176 | Dhobe | No | No | No | No | c | c | c | 494661 | c | c | c | c | c | c | c | c | c | c | c | c | b |
| 177 | Metabeda | No | No | No | No | c | c | c | 494661 | c | c | c | c | c | c | c | c | c | c | c | c | b |
| 178 | Gattakal | No | No | No | No | c | c | c | 494777 | c | c | c | c | c | c | c | c | c | c | c | c | b |
| 179 | Michbeda | No | No | No | No | c | c | c | 494661 | c | c | c | c | c | c | c | c | c | c | c | c | b |
| 180 | Nelnar | No | No | No | No | c | c | c | 494444 | c | c | c | c | c | c | c | c | c | c | c | c | b |
| 181 | Kostadi | No | No | No | No | c | c | c | 494661 | c | c | c | c | c | c | c | c | c | c | c | c | b |
| 182 | Kostamarka | No | No | No | No | c | c | c | 494661 | c | c | c | c | c | c | c | c | c | c | c | c | b |
| 183 | Idnar | No | No | No | No | c | c | c | 494347 | c | c | c | c | c | c | c | c | c | c | c | c | b |
| 184 | Gomagal | No | No | No | No | c | c | c | 494661 | c | c | c | c | c | c | c | c | c | c | c | c | b |
| 185 | Chalcher | No | No | No | No | c | c | c | 494226 | c | c | c | c | c | c | c | c | c | c | c | Yes | b |
| 186 | Kohkapar | No | No | No | No | b | b | b | 494661 | b | b | b | b | b | c | c | b | b | b | b | b | b |
| 187 | Kodoli | No | No | No | No | b | b | b | 494331 | b | b | b | b | b | c | c | b | b | b | b | b | b |
| 188 | Bade Tondabeda | No | No | No | No | a | a | a | 494661 | a | a | a | a | a | c | c | a | a | a | a | a | b |
| 189 | Jubgunda | No | No | No | No | b | b | b | 494661 | b | b | b | b | b | c | c | b | b | b | b | b | b |
| 190 | Chhote Tondabeda | No | No | No | No | c | c | c | 493558 | c | c | c | c | c | c | c | c | c | c | c | c | c |
| 191 | Padmeta | No | No | No | No | c | c | c | 494450 | c | c | c | c | c | c | c | c | c | c | c | c | Yes |
| 192 | Talawada | | | | | | | | | | | | | | | | | | | | | |
| 193 | Karangul | No | No | No | No | c | c | c | 494226 | c | c | c | c | c | c | c | b | c | c | c | c | b |
| 194 | Lanka | No | No | No | No | c | c | c | 494450 | c | c | c | c | c | c | c | c | c | c | c | c | Yes |
| 195 | Rekapal | No | No | No | No | c | c | c | 494230 | c | c | c | c | c | c | c | c | c | c | c | c | b |
| 196 | Murumwada | No | No | No | No | c | c | c | 494553 | c | c | c | c | c | c | b | c | c | c | c | c | b |
| 197 | Dodimarka | No | No | No | No | c | c | c | 494010 | c | c | c | c | c | c | c | c | c | c | c | c | b |
| 198 | Jatlur | No | No | No | No | c | c | c | 494552 | c | c | c | c | c | c | c | c | c | c | c | c | b |
| 199 | Diwalur | No | No | No | No | c | c | c | 494010 | c | c | c | c | c | c | c | c | c | c | c | c | b |
| 200 | Boter | No | No | No | No | c | c | c | 494669 | c | c | c | c | c | c | c | c | c | c | c | c | b |
| 201 | Gudekot | No | No | No | No | c | c | c | 494661 | c | c | c | c | c | c | c | c | c | c | c | c | b |
| 202 | Edasmeta | No | No | No | No | c | c | c | 494441 | c | c | c | c | c | c | c | c | c | c | c | c | b |
| 203 | Komhu | No | No | No | No | c | c | c | 494010 | c | c | c | c | c | c | c | c | c | c | c | c | b |
| 204 | Lekwada | No | No | No | No | c | c | c | 494661 | c | c | c | c | c | b | c | c | c | c | c | c | b |
| 205 | Tahkawada | No | No | No | No | c | c | c | 494010 | c | c | c | c | c | c | c | c | c | c | c | c | b |
| 206 | Dunga | No | No | No | No | c | c | c | 494444 | c | c | c | c | c | c | c | c | c | c | c | c | b |

Village connected to highways,village roads, banks & credit societies (If amenities available code -Yes is given, If not available within the village , the distance range code viz; a for < 5 Kms, b for 5-10 Kms and c for 10+ kms of nearest place where facility is available is given).

Availability of miscellaneous facilities (If amenities available code -Yes is given, code viz; a for < 5 Kms, b for 5-10 Kms and c for 10+ kms of nearest place where facility is available is given).

| 68 | 69 | 70 | 71 | 72 | 73 | 74 | 75 | 76 | 77 | 78 | 79 | 80 | 81 | 82 | 83 | 84 | 85 | 86 | 87 | 88 | 89 | 90 | 91 | Name village |
|-----------------------------------|--------------------------------|--|-----------------------------------|-------------|----------------|----------------------------------|--------------------------------------|----------------|---------------------------------|-----|-------------------------------|-----------------------|---------------------------------------|-------------------------|-------------|---|--|------------------------------|--|----------------------------------|---------------|---------------------------------|-----|------------------|
| Connected to national highway(NH) | Connected to state highway(SH) | Connected to major district road (MDR) | Connected to others district road | Pucca roads | Kutchcha roads | Water bounded macadam(WBM) roads | Navigable waterway (river/canal)(NW) | Footpaths (FP) | Commercial & Co-operative Banks | ATM | Agricultural Credit Societies | Self-Help Group (SHG) | Public distribution system (PDS) shop | Mandis / Regular market | Weekly Haat | Agricultural marketing society Centres) | Anganwadi Centre (Nutritional Centres) | Others (Nutritional Centres) | ASHA (Accredited Social Health Activist) | Community centre with/without TV | Sports Field, | Sports Club / Recreation Centre | | |
| c | c | c | c | c | | | | Yes | c | c | c | c | c | c | c | c | c | c | Yes | c | c | c | c | Toyameta |
| c | c | c | c | c | c | c | | Yes | c | c | c | c | c | c | c | c | c | Yes | Yes | c | c | c | c | Dhobe |
| c | c | c | c | c | | | | Yes | c | c | c | c | c | c | c | c | c | c | Yes | c | c | c | c | Metabeda |
| c | c | c | c | c | | | | Yes | c | c | c | c | c | c | c | c | c | c | Yes | c | c | c | c | Gattakal |
| c | c | c | c | c | | | | Yes | c | c | c | c | c | c | c | c | c | Yes | Yes | Yes | c | c | c | Michbeda |
| c | c | c | c | c | b | c | c | Yes | c | c | c | c | c | c | c | c | c | b | Yes | Yes | c | c | c | Nelnar |
| c | c | c | c | c | c | c | c | Yes | c | c | c | c | c | c | c | c | c | b | Yes | Yes | c | Yes | c | Kostadi |
| c | c | c | b | b | b | c | c | Yes | c | c | c | c | c | b | c | b | c | c | Yes | c | c | c | c | Kostamarka |
| c | c | c | c | c | c | c | c | Yes | c | c | c | c | c | c | c | c | c | Yes | Yes | Yes | c | c | c | Idnar |
| c | c | c | c | c | c | c | c | Yes | c | c | c | Yes | c | c | c | c | c | Yes | Yes | c | c | c | c | Gomagal |
| c | c | c | c | c | Yes | c | c | | c | c | c | c | c | c | c | c | c | Yes | Yes | c | c | c | c | Chalcher |
| c | b | b | b | b | b | b | c | Yes | b | b | b | b | b | c | b | b | c | c | Yes | c | b | b | b | Kohkapar |
| c | b | b | b | b | Yes | c | c | | b | b | c | c | c | c | b | c | c | Yes | Yes | Yes | b | Yes | Yes | Kodoli |
| c | a | a | a | Yes | Yes | Yes | c | | a | a | c | c | b | c | b | c | c | Yes | Yes | c | a | a | a | Bade Tondabeda |
| c | b | b | b | b | Yes | | c | | b | b | b | b | b | c | b | b | b | Yes | Yes | c | b | b | b | Jubgunda |
| c | c | c | c | c | c | c | c | Yes | c | c | c | c | c | c | c | c | c | Yes | Yes | Yes | c | Yes | c | Chhote Tondabeda |
| c | c | c | c | c | c | c | | Yes | c | c | c | c | c | c | c | c | c | c | Yes | Yes | c | c | c | Padmeta |
| | | | | | | | | | | | | | | | | | | | | | | | | Talawada |
| c | c | a | c | a | c | c | a | Yes | c | c | c | c | c | c | c | c | c | c | Yes | Yes | c | c | c | Karangul |
| c | c | c | c | c | Yes | c | | | c | c | c | c | c | c | c | c | c | c | Yes | Yes | c | Yes | c | Lanka |
| c | c | c | c | c | c | c | c | Yes | c | c | c | Yes | c | c | c | c | c | c | Yes | Yes | c | Yes | c | Rekapal |
| c | c | c | c | c | Yes | c | c | | c | c | c | c | c | c | c | c | c | c | Yes | c | c | c | c | Murumwada |
| c | c | c | c | c | c | c | a | Yes | c | c | c | c | c | c | c | c | c | c | Yes | c | c | c | c | Dodimarka |
| c | c | c | c | c | Yes | c | c | | c | c | c | c | c | c | c | c | c | Yes | Yes | c | c | c | c | Jatlur |
| c | c | c | c | c | c | c | c | Yes | c | c | c | c | c | c | c | c | c | Yes | Yes | c | c | c | c | Diwalur |
| c | c | c | c | c | b | c | c | Yes | c | c | c | c | c | c | c | c | c | Yes | Yes | c | c | c | c | Boter |
| c | c | c | c | c | c | c | c | Yes | c | c | c | c | c | c | c | c | c | Yes | Yes | c | c | c | c | Gudekot |
| c | c | c | c | c | c | c | c | Yes | c | c | c | c | c | c | c | c | c | c | Yes | c | c | c | c | Edasmeta |
| c | c | c | c | c | c | c | | Yes | c | c | c | Yes | c | c | c | c | c | c | Yes | Yes | c | Yes | c | Komhu |
| c | c | c | c | c | c | c | c | Yes | c | c | c | c | c | c | c | c | c | c | Yes | c | c | c | c | Lekwada |
| c | c | c | c | c | c | c | b | Yes | c | c | c | c | c | c | c | c | c | c | Yes | c | c | c | c | Tahkawada |
| c | c | c | c | c | Yes | c | c | | c | c | c | Yes | Yes | c | c | c | c | c | Yes | Yes | c | Yes | c | Dunga |

If not available within the village , the distance range are facility is available is given).

| 1 | 2 | 3 | 4 | 5 | 6 | 7 | 8 | 9 | 10 | 11 | 12 | 13 | Land Use | | | | |
|--------------|---------------------|----------------|---------------------|------------------|--------------------------|-----------------------------------|------------------------------------|---|--------------------------------------|--------------------------------|------|--|----------|----------------------------------|-------------------------------|--|--|
| | | | | | | | | | | | | | 14 | 15 | 16 | 17 | 18 |
| Name village | Cinema / Video Hall | Public Library | Public Reading Room | Newspaper Supply | Assembly Polling station | Birth & Death Registration Office | Power Supply for Domestic Use (ED) | Power Supply for Agricultural Use (EAG) | Power Supply for Commercial Use (EC) | Power Supply for All Uses (EA) | Name | Distance range code i.e. a for < 5 Kms, b for 5-10 Kms and c for 10+ kms . | Forests | Area under Non-agricultural Uses | Barren and Un-cultivable land | Permanent Pastures and Other Grazing Lands | Land Under Miscellaneous Tree Crops etc. |
| 92 | 93 | 94 | 95 | 96 | 97 | 98 | 99 | 100 | 101 | 102 | 103 | 104 | 105 | 106 | 107 | 108 | |
| 175 | Toyameta | c | c | c | c | c | Yes | No | No | No | No | Narayanpur | c | 0 | 0 | 0 | 0 |
| 176 | Dhobe | c | c | c | c | c | c | No | No | No | No | Narayanpur | c | 0 | 0 | 0 | 0 |
| 177 | Metabeda | c | c | c | c | c | Yes | No | No | No | No | Narayanpur | c | 0 | 0 | 0 | 0 |
| 178 | Gattakal | c | c | c | c | Yes | Yes | No | No | No | No | Narayanpur | c | 0 | 0 | 0 | 0 |
| 179 | Michbeda | c | c | c | c | c | Yes | No | No | No | No | Narayanpur | c | 0 | 0 | 0 | 0 |
| 180 | Nelnar | c | c | c | c | b | b | No | No | No | No | Narayanpur | c | 0 | 0 | 0 | 0 |
| 181 | Kostadi | c | c | c | c | c | Yes | No | No | No | No | Narayanpur | c | 0 | 0 | 0 | 0 |
| 182 | Kostamarka | c | c | c | c | c | Yes | No | No | No | No | Narayanpur | c | 0 | 0 | 0 | 0 |
| 183 | Idnar | c | c | c | c | c | c | No | No | No | No | Narayanpur | c | 0 | 0 | 0 | 0 |
| 184 | Gomagal | c | c | Yes | c | Yes | Yes | No | No | No | No | Narayanpur | c | 0 | 0 | 0 | 0 |
| 185 | Chalcher | c | c | b | c | Yes | b | No | No | No | No | Narayanpur | c | 0 | 0 | 0 | 0 |
| 186 | Kohkapar | b | b | b | b | b | b | No | No | No | No | Narayanpur | c | 0 | 0 | 0 | 0 |
| 187 | Kodoli | b | b | Yes | Yes | Yes | Yes | No | No | No | No | Narayanpur | c | 0 | 0 | 0 | 0 |
| 188 | Bade Tondabeda | a | a | c | a | c | Yes | No | No | No | No | Narayanpur | c | 0 | 0 | 0 | 0 |
| 189 | Jubgunda | b | b | b | b | b | b | No | No | No | No | Narayanpur | c | 0 | 0 | 0 | 0 |
| 190 | Chhote Tondabeda | c | c | c | c | Yes | Yes | No | No | No | No | Narayanpur | c | 0 | 0 | 0 | 0 |
| 191 | Padmeta | c | c | c | c | c | Yes | No | No | No | No | Narayanpur | c | 0 | 0 | 0 | 0 |
| 192 | Talawada | | | | | | | | | | | Narayanpur | c | 0 | 0 | 0 | 0 |
| 193 | Karangul | c | c | c | c | c | Yes | No | No | No | No | Narayanpur | c | 0 | 0 | 0 | 0 |
| 194 | Lanka | c | c | c | c | Yes | Yes | No | No | No | No | Narayanpur | c | 0 | 0 | 0 | 0 |
| 195 | Rekapal | c | c | c | c | c | c | No | No | No | No | Narayanpur | c | 0 | 0 | 0 | 0 |
| 196 | Murumwada | c | c | c | c | Yes | Yes | No | No | No | No | Narayanpur | c | 0 | 0 | 0 | 0 |
| 197 | Dodimarka | c | c | c | c | c | Yes | No | No | No | No | Narayanpur | c | 0 | 0 | 0 | 0 |
| 198 | Jatlur | c | c | b | c | Yes | Yes | No | No | No | No | Narayanpur | c | 0 | 0 | 0 | 0 |
| 199 | Diwalur | c | c | c | c | Yes | c | No | No | No | No | Narayanpur | c | 0 | 0 | 0 | 0 |
| 200 | Boter | c | c | b | c | Yes | b | No | No | No | No | Narayanpur | c | 0 | 0 | 0 | 0 |
| 201 | Gudekot | c | c | c | c | b | Yes | No | No | No | No | Narayanpur | c | 0 | 0 | 0 | 0 |
| 202 | Edasmeta | c | c | c | c | c | c | No | No | No | No | Bharamgarh | c | 0 | 0 | 0 | 0 |
| 203 | Komhu | c | c | c | c | c | c | No | No | No | No | Narayanpur | c | 0 | 0 | 0 | 0 |
| 204 | Lekwada | c | c | c | c | c | c | No | No | No | No | Bharamgarh | c | 0 | 0 | 0 | 0 |
| 205 | Tahkawada | c | c | c | c | c | c | No | No | No | No | Bharamgarh | c | 0 | 0 | 0 | 0 |
| 206 | Dunga | c | c | Yes | Yes | Yes | Yes | No | No | No | No | Narayanpur | c | 0 | 0 | 0 | 0 |

| Land Use | | | | | | | | | | | Name of three most important commodities manufactured | | | Serial Number | |
|--|---|-----------------|---------------|---------------------------|------------------------------|--|------------------------|------------------|-----------------|-----------|---|--------------|-------|------------------|-----------------|
| Area (in hectares rounded up to one decimal place) | | | | | | Area irrigated by source (in hectare). | | | | | First | Second | Third | | Name of Village |
| Culturable Waste Land | Fallow lands other than current fallows | Current Fallows | Net Area Sown | Total Irrigated Land Area | Total Un-irrigated Land Area | Canals (C) | Wells/Tube-wells(W/TW) | Tanks/Lakes(T/L) | Water Falls(WF) | Others(O) | First | Second | Third | Name of Village | |
| 109 | 110 | 111 | 112 | 113 | 114 | 115 | 116 | 117 | 118 | 119 | 120 | 121 | 122 | 2 | 1 |
| 0 | 0 | 0 | 0 | 0 | 0 | 0 | 0 | 0 | 0 | 0 | | | | Toyameta | 175 |
| 0 | 0 | 0 | 0 | 0 | 0 | 0 | 0 | 0 | 0 | 0 | | | | Dhobe | 176 |
| 0 | 0 | 0 | 0 | 0 | 0 | 0 | 0 | 0 | 0 | 0 | | | | Metabeda | 177 |
| 0 | 0 | 0 | 0 | 0 | 0 | 0 | 0 | 0 | 0 | 0 | | | | Gattakal | 178 |
| 0 | 0 | 0 | 0 | 0 | 0 | 0 | 0 | 0 | 0 | 0 | | | | Michbeda | 179 |
| 0 | 0 | 0 | 0 | 0 | 0 | 0 | 0 | 0 | 0 | 0 | | | | Nelnar | 180 |
| 0 | 0 | 0 | 0 | 0 | 0 | 0 | 0 | 0 | 0 | 0 | | | | Kostadi | 181 |
| 0 | 0 | 0 | 0 | 0 | 0 | 0 | 0 | 0 | 0 | 0 | | | | Kostamarka | 182 |
| 0 | 0 | 0 | 0 | 0 | 0 | 0 | 0 | 0 | 0 | 0 | | | | Idnar | 183 |
| 0 | 0 | 0 | 0 | 0 | 0 | 0 | 0 | 0 | 0 | 0 | | | | Gomagal | 184 |
| 0 | 0 | 0 | 0 | 0 | 0 | 0 | 0 | 0 | 0 | 0 | | | | Chalcher | 185 |
| 0 | 0 | 0 | 0 | 0 | 0 | 0 | 0 | 0 | 0 | 0 | | | | Kohkapar | 186 |
| 0 | 0 | 0 | 0 | 0 | 0 | 0 | 0 | 0 | 0 | 0 | | | | Kodoli | 187 |
| 0 | 0 | 0 | 0 | 0 | 28000 | 0 | 0 | 0 | 0 | 0 | | | | Bade Tondabeda | 188 |
| 0 | 0 | 0 | 0 | 0 | 0 | 0 | 0 | 0 | 0 | 0 | | | | Jubgunda | 189 |
| 0 | 0 | 0 | 0 | 0 | 0 | 0 | 0 | 0 | 0 | 0 | | | | Chhote Tondabeda | 190 |
| 0 | 0 | 0 | 0 | 0 | 0 | 0 | 0 | 0 | 0 | 0 | | | | Padmeta | 191 |
| 0 | 0 | 0 | 0 | 0 | 0 | 0 | 0 | 0 | 0 | 0 | | | | Talawada | 192 |
| 0 | 0 | 0 | 0 | 0 | 0 | 0 | 0 | 0 | 0 | 0 | | | | Karangul | 193 |
| 0 | 0 | 0 | 0 | 5 | 0 | 0 | 1 | 1 | 0 | 0 | | | | Lanka | 194 |
| 0 | 0 | 0 | 0 | 0 | 0 | 0 | 0 | 0 | 0 | 0 | | | | Rekapal | 195 |
| 0 | 0 | 0 | 0 | 0 | 0 | 0 | 0 | 0 | 0 | 0 | | | | Murumwada | 196 |
| 0 | 0 | 0 | 0 | 3.5 | 1.5 | 0 | 1 | 1 | 1 | 0.5 | | | | Dodimarka | 197 |
| 0 | 0 | 0 | 0 | 0 | 0 | 0 | 0 | 0 | 0 | 0 | | | | Jatlur | 198 |
| 0 | 0 | 0 | 0 | 0 | 0 | 0 | 0 | 0 | 0 | 0 | | | | Diwalur | 199 |
| 0 | 0 | 0 | 0 | 0 | 0 | 0 | 0 | 0 | 0 | 0 | | | | Boter | 200 |
| 0 | 0 | 0 | 0 | 0 | 0 | 0 | 0 | 0 | 0 | 0 | | | | Gudekot | 201 |
| 0 | 0 | 0 | 0 | 0 | 0 | 0 | 0 | 0 | 0 | 0 | Bamboo Mats | Bamboo Broom | | Edasmeta | 202 |
| 0 | 0 | 0 | 0 | 0 | 0 | 0 | 0 | 0 | 0 | 0 | | | | Komhu | 203 |
| 0 | 0 | 0 | 0 | 0 | 0 | 0 | 0 | 0 | 0 | 0 | Bamboo Mats | Bamboo Broom | | Lekwada | 204 |
| 0 | 0 | 0 | 0 | 0 | 0 | 0 | 0 | 0 | 0 | 0 | Bamboo Mats | Broom | | Tahkawada | 205 |
| 0 | 0 | 0 | 0 | 0 | 0 | 0 | 0 | 0 | 0 | 0 | | | | Dunga | 206 |

| Sr.No. | Name village | Location code no. | Total area of the village (in hectares rounded up to one decimal place) | Total population (2011 census) | Number of households (2011 census) | Number of educational amenities available. (If not available within the village , the distance range code viz; a for < 5 Kms, b for 5-10 Kms and c for 10+ kms of nearest place where facility is available is given). | | | | | | | | | | | | | | |
|-----------------------------|--------------|-------------------|--|----------------------------------|------------------------------------|--|--------------------|-------------------|----------------------|------------------------------|---|-------------------------|----------------------|---------------------------|------------------|---------------------------------|-----------------------------------|-----------------------------------|------------------|----------|
| | | | | | | Pre-Primary school (PP) | Primary school (P) | Middle school (M) | Secondary School (S) | Senior Secondary school (SS) | Degree college of arts science & commerce (ASC) | Engineering college(EC) | Medical college (MC) | Management institute (MI) | Polytechnic (Pt) | Vocational training school /ITI | Non-formal training centre (NFTC) | Special school for disabled (SSD) | Others (specify) | |
| 1 | 2 | 3 | 4 | 5 | 6 | 7 | 8 | 9 | 10 | 11 | 12 | 13 | 14 | 15 | 16 | 17 | 18 | 19 | 20 | |
| 207 | Pidiyakot | 450028 | 0 | 570 | 117 | c | 1 | 1 | c | c | c | c | c | c | c | c | c | c | c | |
| 208 | Ghot | 450029 | 0 | 169 | 37 | | 1 | a | c | c | c | a | c | c | c | c | c | c | c | |
| 209 | Kallaja | 450030 | 0 | 67 | 15 | b | b | c | c | c | c | c | c | c | c | c | c | c | c | |
| 210 | Alwada | 450031 | 0 | 88 | 19 | 1 | b | c | c | c | c | c | c | c | c | c | c | c | c | |
| 211 | Duseli | 450032 | 0 | 13 | 3 | 2 | a | a | c | c | c | c | c | c | c | c | c | c | c | |
| 212 | Biller | 450033 | 0 | 13 | 2 | c | b | c | c | c | c | c | c | c | c | c | c | c | c | |
| 213 | Korowaya | 450034 | 0 | 70 | 16 | | c | c | c | c | c | c | c | c | c | c | c | c | c | |
| 214 | Pochawada | 450035 | 0 | 90 | 17 | 1 | c | c | c | c | c | c | c | | c | c | c | c | c | |
| 215 | Hitul | 450036 | 0 | 169 | 33 | c | | | c | c | c | c | c | c | c | c | c | c | c | |
| 216 | Hurrunda | 450037 | 0 | 0 | 0 | | | | | | | | | | | | | | | |
| 217 | Thulthuli | 450038 | 0 | 236 | 41 | c | 1 | 1 | c | c | c | c | c | c | c | c | c | c | c | |
| 218 | Kuyen | 450039 | 0 | 0 | 0 | | | | | | | | | | | | | | | |
| 219 | Nedur | 450040 | 0 | 137 | 30 | a | | | c | c | c | c | c | c | c | c | c | c | c | |
| 220 | Rotad | 450041 | 0 | 246 | 47 | b | 1 | 1 | b | b | c | c | b | | | c | c | c | c | |
| 221 | Rekawaya | 450042 | 0 | 510 | 95 | 2 | 1 | c | c | c | c | c | c | c | c | c | c | c | c | |
| 222 | Modamwada | 450043 | 0 | 80 | 17 | c | 1 | c | c | c | c | c | c | c | c | c | c | c | c | |
| 223 | Tadnar | 450044 | 0 | 84 | 19 | 1 | c | c | c | c | c | c | c | c | c | c | c | c | c | |
| 224 | Bettekhal | 450045 | 0 | 88 | 15 | 1 | | c | c | c | c | c | c | c | c | c | c | c | c | |
| 225 | Bhatbenda | 450046 | 0 | 89 | 16 | 1 | c | c | c | c | c | c | c | c | c | c | c | c | c | |
| 226 | Mungandee | 450047 | 0 | 108 | 22 | c | 1 | c | c | c | c | c | c | c | c | c | c | c | c | |
| 227 | Mohnar | 450048 | 0 | 223 | 49 | c | 1 | c | c | c | c | c | c | c | c | c | c | c | c | |
| 228 | Gawadi | 450049 | 0 | 135 | 29 | c | 1 | a | c | c | c | c | c | c | c | c | c | c | c | |
| 229 | Korobenda | 450050 | 0 | 0 | 0 | | | | | | | | | | | | | | | |
| 230 | Hitul | 450051 | 0 | 276 | 56 | c | 1 | c | c | c | c | c | c | c | c | c | c | c | c | |
| 231 | Chihukapal | 450052 | 0 | 107 | 26 | c | b | c | c | c | c | c | c | c | c | c | c | c | c | |
| 232 | Toynar | 450053 | 0 | 260 | 61 | c | 1 | c | c | c | c | c | c | c | c | c | c | c | c | |
| 233 | Paralnar | 450054 | 0 | 171 | 33 | c | 1 | c | c | c | c | c | c | c | c | c | c | c | c | |
| 234 | Tahakawada | 450055 | 0 | 183 | 27 | 1 | c | c | c | c | c | c | c | c | c | c | c | c | c | |
| 235 | Kodokal | 450056 | 0 | 0 | 0 | | | | | | | | | | | | | | | |
| 236 | Handawada | 450057 | 0 | 568 | 117 | c | 2 | 1 | c | a | c | c | c | c | c | c | c | c | c | |
| 237 | Hitawada | 450058 | 0 | 867 | 183 | c | 1 | b | c | c | c | c | c | c | c | c | c | c | c | |
| Block T O T A L : | | | | 30 | 34950 | 6826 | 3 | 149 | 39 | 2 | 1 | 0 | 0 | 0 | 0 | 0 | 0 | 0 | 0 | 0 |
| District T O T A L : | | | | 69549 | 117714 | 23068 | 8 | 372 | 89 | 14 | 6 | 0 | 0 | 0 | 0 | 0 | 0 | 0 | 0 | 0 |

| Number of Medical Amenities available. (If not available within the village, the distance range code viz; a for < 5 Kms, b for 5-10 Kms and c for 10+ kms of nearest place where facility is available is given). | | | | | | | | | | | Number of Non-Government Medical Amenities available. | | | | Availability of drinking water - Yes / No | | | | | | Name village | | | | | | |
|---|-----------------------------|---------------------------------|---|-------------------|--------------------------|------------------------------------|----------------|--------------------------|----------------------------|-----------------------------|---|---------------------------------------|--|-------------------------------------|---|---------------|----------|-------------------------------|---------------------------------------|------------|------------------------|-----------|---------------|--------------------|----------|-----------------------------|----------|
| 21 | 22 | 23 | 24 | 25 | 26 | 27 | 28 | 29 | 30 | 31 | 32 | 33 | 34 | 35 | 36 | 37 | 38 | 39 | 40 | 41 | | 42 | 43 | 44 | 45 | 46 | |
| Community health centre (CHC) | Primary health centre (PHC) | Primary health sub centre (PHS) | Maternity and child welfare centre (MCWC) | T.B. clinic (TBC) | Hospital-allopathic (HA) | Hospital-alternative medicine (HO) | Dispensary (D) | Veterinary hospital (VH) | Mobile health clinic (MHC) | Family welfare centre (FWC) | Charitable non Govt. hospital/Nursing home. | Medical practitioner with MBBS Degree | Medical practitioner with other degree | Medical practitioner with no degree | Traditional practitioner and faith healer . | Medicine Shop | Others | Tap water (Treated/Untreated) | Well water (Covered / Uncovered well) | Hand Pump | Tube wells / Bore well | Spring | River / Canal | Tank / Pond / Lake | Others | | |
| c | c | c | c | c | c | c | c | c | c | c | 0 | 0 | 0 | 0 | 0 | 0 | 0 | Yes | No | Yes | No | No | Yes | Yes | No | Pidiyakot | |
| c | c | c | c | c | c | c | c | c | c | c | 0 | 0 | 0 | 0 | 0 | 0 | 0 | Yes | No | Yes | No | No | Yes | No | No | Ghot | |
| c | c | 1 | c | c | c | c | c | c | c | c | 0 | 0 | 0 | 0 | 0 | 0 | 0 | No | No | Yes | No | No | Yes | No | No | Kallaja | |
| c | b | c | c | c | c | c | c | c | c | c | 0 | 0 | 0 | 0 | 0 | 0 | 0 | No | No | No | No | No | Yes | Yes | No | Alwada | |
| c | c | c | c | c | c | c | c | c | c | c | 0 | 0 | 0 | 0 | 0 | 0 | 0 | No | Yes | Yes | No | No | No | No | No | Duseli | |
| c | c | c | c | c | c | c | c | c | c | c | 0 | 0 | 0 | 0 | 0 | 0 | 0 | No | No | No | No | No | Yes | No | No | Biller | |
| c | c | c | c | c | c | c | c | c | c | c | 0 | 0 | 0 | 0 | 0 | 0 | 0 | Yes | Yes | Yes | No | Yes | Yes | Yes | No | Korowaya | |
| c | c | c | c | c | c | c | c | c | c | c | 0 | 0 | 0 | 0 | 0 | 0 | 0 | Yes | No | Yes | No | Yes | Yes | No | No | Pochawada | |
| c | c | c | c | c | c | c | c | c | c | c | 0 | 0 | 0 | 0 | 0 | 0 | 0 | No | No | Yes | No | Yes | Yes | No | No | Hitul | |
| c | c | 1 | c | c | c | c | c | c | c | c | 0 | 0 | 0 | 0 | 0 | 0 | 0 | No | Yes | Yes | Yes | No | No | Yes | No | Hurrunda | |
| c | c | c | c | c | c | c | c | c | c | c | 0 | 0 | 0 | 0 | 0 | 0 | 0 | Yes | Yes | Yes | No | Yes | Yes | Yes | No | Thulthuli | |
| c | b | b | c | c | b | c | b | c | c | c | 0 | 0 | 0 | 0 | 0 | 0 | 0 | Yes | No | Yes | No | Yes | Yes | Yes | No | Kuyen | |
| c | c | c | c | c | c | c | c | c | c | c | 0 | 0 | 0 | 0 | 0 | 0 | 0 | Yes | No | Yes | No | No | Yes | Yes | No | Nedur | |
| c | c | c | c | c | c | c | c | c | c | c | 0 | 0 | 0 | 0 | 0 | 0 | 0 | Yes | No | Yes | No | No | Yes | Yes | No | Rotad | |
| c | c | c | c | c | c | c | c | c | c | c | 0 | 0 | 0 | 0 | 0 | 0 | 0 | Yes | No | Yes | No | No | No | No | No | Rekawaya | |
| c | c | c | c | c | c | c | c | c | c | c | 0 | 0 | 0 | 0 | 0 | 0 | 0 | No | No | Yes | No | No | No | No | No | Modamwada | |
| c | c | c | c | c | c | c | c | c | c | c | 0 | 0 | 0 | 0 | 0 | 0 | 0 | Yes | No | Yes | No | Yes | Yes | Yes | Yes | No | Tadnar |
| c | c | c | c | c | c | c | c | c | c | c | 0 | 0 | 0 | 0 | 0 | 0 | 0 | Yes | No | Yes | No | Yes | Yes | Yes | Yes | No | Bettekal |
| c | c | c | c | c | c | c | c | c | c | c | 0 | 0 | 0 | 0 | 0 | 0 | 0 | No | No | Yes | No | No | Yes | No | No | Bhatbenda | |
| c | c | c | c | c | c | c | c | c | c | c | 0 | 0 | 0 | 0 | 0 | 0 | 0 | No | No | Yes | No | Yes | No | No | No | Mungandee | |
| c | c | c | c | c | c | c | c | c | c | c | 0 | 0 | 0 | 0 | 0 | 0 | 0 | No | No | Yes | No | No | Yes | Yes | No | Mohnar | |
| c | c | c | c | c | c | c | c | c | c | c | 0 | 0 | 0 | 0 | 0 | 0 | 0 | No | No | Yes | No | No | No | No | No | Gawadi | |
| c | c | b | b | | | | | | c | c | 0 | 0 | 0 | 0 | 0 | 0 | 0 | No | No | No | No | No | No | No | No | Korobenda | |
| c | c | c | c | c | c | c | c | c | c | c | 0 | 0 | 0 | 0 | 0 | 0 | 0 | No | No | Yes | No | Yes | Yes | Yes | No | Hitul | |
| c | c | b | b | | | | | | c | c | 0 | 0 | 0 | 0 | 0 | 0 | 0 | No | No | No | No | No | No | No | No | Chihukapal | |
| c | c | c | c | c | c | c | c | c | c | c | 0 | 0 | 0 | 0 | 0 | 0 | 0 | No | No | Yes | No | Yes | Yes | No | No | Toynar | |
| c | c | c | c | c | c | c | c | c | c | c | 0 | 0 | 0 | 0 | 0 | 0 | 0 | No | No | Yes | No | Yes | Yes | No | No | Paralnar | |
| c | c | | | | | | | | c | c | 0 | 0 | 0 | 0 | 0 | 0 | 0 | No | No | No | No | No | No | No | No | Tahakawada | |
| c | 1 | 1 | | | | | | | c | c | 0 | 0 | 0 | 0 | 0 | 0 | 0 | No | No | Yes | No | No | Yes | No | No | Kodokal | |
| c | c | c | c | c | c | c | c | c | c | c | 0 | 0 | 0 | 0 | 0 | 0 | 0 | No | No | Yes | No | Yes | No | Yes | No | Handawada | |
| 1 | 4 | 34 | 2 | 0 | 0 | 0 | 3 | 1 | 0 | 0 | 2 | 2 | 2 | 2 | 18 | 2 | 0 | 45 | 52 | 169 | 4 | 68 | 109 | 66 | 0 | Block T O T A L : | |
| 1 | 8 | 58 | 18 | 1 | 0 | 1 | 6 | 3 | 0 | 0 | 2 | 4 | 8 | 8 | 43 | 5 | 0 | 50 | 169 | 342 | 18 | 78 | 142 | 162 | 0 | District T O T A L : | |

| Sr.No. | Name village | Availability of toilet & others Yes / No | | | | Communication and transport facilities (If amenities available code -Yes is given except for Village Pin Code ,If not available within the village , the distance range code viz; a for < 5 Kms, b for 5-10 Kms and c for 10+ kms of nearest place where facility is available is given). | | | | | | | | | | | | | | | | |
|-----------------------------|--------------|--|----------------------------------|---|--|---|-----------------------|--------------------------------|------------------|-------------------------|--------------------------|-----------------------|---|--------------------------|--------------------------------|------------------|---------------------|----------------|-----------|---|-------------------------|--------------------------|
| | | Community toilet including bath. | Community toilet excluding bath. | Rural sanitary mart or sanitary hardware outlet available near the village. | Community bio- gas or recycle of waste for productive use. | Post office(PO) | Sub post office (SPO) | Post & Telegraph office (P&TO) | Village Pin Code | Telephones (Land lines) | Public call office (PCO) | Mobile phone coverage | Internet cafes/ Common service centre (CSC) | Private courier facility | Bus service (Public & Private) | Railway stations | Auto/Modified Autos | Taxis and Vans | Tractors | Cycle-pulled rickshaws(Manual & Machine driven) | Carts driven by animals | Sea /River ferry service |
| 1 | | 47 | 48 | 49 | 50 | 51 | 52 | 53 | 54 | 55 | 56 | 57 | 58 | 59 | 60 | 61 | 62 | 63 | 64 | 65 | 66 | 67 |
| 207 | Pidiyakot | No | No | No | No | c | c | c | 491001 | c | c | c | c | c | c | c | c | c | c | c | c | b |
| 208 | Ghot | No | No | No | No | c | c | c | 494552 | c | c | c | c | c | c | c | c | c | c | c | c | b |
| 209 | Kallaja | No | No | No | No | c | c | c | 494665 | c | c | c | c | c | c | c | c | c | c | c | c | b |
| 210 | Alwada | No | No | No | No | c | c | c | 494450 | c | c | c | c | c | c | c | c | c | c | c | c | b |
| 211 | Duseli | No | No | No | No | c | c | c | 494661 | c | c | c | c | c | c | c | c | c | c | c | c | b |
| 212 | Biller | No | No | No | No | c | c | c | 494661 | c | c | c | c | c | c | c | c | c | c | c | c | b |
| 213 | Korowaya | No | No | No | No | c | c | c | 494333 | c | c | c | c | c | c | c | c | c | c | c | c | b |
| 214 | Pochawada | No | No | No | No | c | c | c | 494230 | c | c | c | c | c | c | c | c | c | c | c | c | b |
| 215 | Hitul | No | No | No | No | c | c | c | 494010 | c | c | c | c | c | c | c | c | c | c | c | c | b |
| 216 | Hurrunda | | | | | | | | | | | | | | | | | | | | | |
| 217 | Thulthuli | No | No | No | No | c | c | c | 494224 | c | c | c | c | c | c | c | c | c | c | c | c | b |
| 218 | Kuyen | | | | | | | | | | | | | | | | | | | | | |
| 219 | Nedur | No | No | No | No | c | c | c | 494553 | c | c | c | c | c | c | c | c | c | c | c | c | b |
| 220 | Rotad | No | No | No | No | c | b | c | 494661 | b | c | c | c | c | c | c | c | c | b | c | c | b |
| 221 | Rekawaya | No | No | No | No | c | c | c | 494661 | c | c | c | c | c | c | c | c | c | c | c | c | b |
| 222 | Modamwada | No | No | No | No | c | c | c | 494553 | c | c | c | c | c | c | c | c | c | c | c | c | b |
| 223 | Tadnar | No | No | No | No | c | c | c | 494441 | c | c | c | c | c | c | c | c | c | c | c | c | b |
| 224 | Bettekhal | No | No | No | No | c | c | c | 494661 | c | c | c | c | c | c | c | c | c | c | c | c | b |
| 225 | Bhatbenda | No | No | No | No | c | c | c | 494661 | c | c | c | c | c | c | c | c | c | c | c | c | b |
| 226 | Mungandee | No | No | No | No | c | c | c | 494661 | c | c | c | c | c | c | c | c | c | c | c | c | b |
| 227 | Mohnar | No | No | No | No | c | c | c | 494553 | c | c | c | c | c | c | c | c | c | c | c | c | b |
| 228 | Gawadi | No | No | No | No | c | c | c | 494230 | c | c | c | c | c | c | c | c | c | c | c | c | b |
| 229 | Korobenda | | | | | | | | | | | | | | | | | | | | | |
| 230 | Hitul | No | No | No | No | c | c | c | 494661 | c | c | c | c | c | c | c | c | c | c | c | c | b |
| 231 | Chihukapal | No | No | No | No | c | c | c | 494661 | c | c | c | c | c | c | c | c | c | c | c | c | b |
| 232 | Toynar | No | No | No | No | c | c | c | 491559 | c | c | c | c | c | c | c | c | c | c | c | c | b |
| 233 | Paralnar | No | No | No | No | c | c | c | 494661 | c | c | c | c | c | c | c | c | c | c | c | c | b |
| 234 | Tahakawada | No | No | No | No | c | c | c | 494776 | c | c | c | c | c | c | c | c | c | c | c | c | c |
| 235 | Kodokal | | | | | | | | | | | | | | | | | | | | | |
| 236 | Handawada | No | No | No | No | c | c | c | 494661 | c | c | c | c | c | c | c | c | c | c | c | c | b |
| 237 | Hitawada | No | No | No | No | c | c | c | 493526 | c | c | c | c | c | c | c | c | c | c | c | c | b |
| Block T O T A L : | | 0 | 0 | 1 | 0 | 2 | 2 | 0 | 200 | 1 | 0 | 0 | 0 | 0 | 1 | 0 | 0 | 0 | 11 | 14 | 18 | 10 |
| District T O T A L : | | 0 | 0 | 1 | 0 | 14 | 16 | 0 | 375 | 7 | 1 | 39 | 0 | 0 | 33 | 0 | 1 | 10 | 79 | 48 | 126 | 10 |

| Village connected to highways,village roads, banks & credit societies (If amenities available code -Yes is given, If not available within the village , the distance range code viz; a for < 5 Kms, b for 5-10 Kms and c for 10+ kms of nearest place where facility is available is given). | | | | | | | | | | | | Availability of miscellaneous facilities (If amenities available code -Yes is given, code viz; a for < 5 Kms, b for 5-10 Kms and c for 10+ kms of nearest place where facility is available is given). | | | | | | | | | | | | |
|--|-----------|-----------|-----------|-----------|------------|-----------|----------|-----------|----------|----------|----------|--|-----------|-----------|-----------|----------|-----------|------------|------------|------------|----------|------------|----------|-----------------------------|
| 68 | 69 | 70 | 71 | 72 | 73 | 74 | 75 | 76 | 77 | 78 | 79 | 80 | 81 | 82 | 83 | 84 | 85 | 86 | 87 | 88 | 89 | 90 | 91 | Name village |
| c | c | c | c | c | Yes | c | c | c | c | c | c | c | c | c | c | c | c | c | Yes | c | c | c | c | Pidiyakot |
| c | c | c | c | c | c | c | c | Yes | c | c | c | Yes | Yes | c | c | c | c | Yes | Yes | Yes | c | Yes | c | Ghot |
| c | c | c | c | c | c | c | c | Yes | c | c | c | Yes | c | c | c | c | c | c | Yes | Yes | c | Yes | c | Kallaja |
| c | c | c | c | c | c | c | c | Yes | c | c | c | c | c | c | c | c | c | c | Yes | Yes | c | Yes | c | Alwada |
| c | c | c | c | c | c | b | c | Yes | c | c | c | c | c | c | c | c | c | c | Yes | Yes | c | Yes | c | Duseli |
| c | c | c | c | c | Yes | c | c | c | c | c | c | c | c | c | c | c | c | c | Yes | c | c | c | c | Biller |
| c | c | c | c | c | c | c | c | Yes | c | c | c | c | c | c | c | c | c | c | Yes | Yes | c | c | c | Korowaya |
| c | c | c | c | c | c | c | c | Yes | c | c | c | c | Yes | c | Yes | c | c | c | Yes | Yes | c | Yes | c | Pochawada |
| c | c | c | c | c | Yes | c | c | c | c | c | c | c | c | c | c | c | c | c | Yes | Yes | c | c | c | Hitul |
| c | c | c | c | c | Yes | c | c | c | c | c | c | c | c | c | c | c | c | c | Yes | Yes | c | Yes | c | Hurgunda |
| c | c | c | c | c | Yes | c | c | c | c | c | c | c | c | c | c | c | c | c | Yes | Yes | c | Yes | c | Thulthuli |
| c | c | c | c | c | Yes | c | c | c | c | c | c | c | b | c | c | c | c | b | Yes | Yes | c | Yes | c | Kuyen |
| c | c | c | b | b | Yes | b | c | c | c | c | c | b | c | Yes | c | Yes | Yes | Yes | Yes | Yes | c | Yes | c | Nedur |
| c | c | c | c | c | Yes | c | c | c | c | c | Yes | a | c | c | c | c | c | Yes | Yes | Yes | c | Yes | c | Rotad |
| c | c | c | c | c | Yes | c | c | c | c | c | c | Yes | a | c | c | c | c | Yes | Yes | Yes | c | Yes | c | Rekawaya |
| c | c | c | c | c | Yes | c | c | Yes | c | c | c | c | c | c | c | c | c | c | Yes | Yes | c | a | c | Modamwada |
| c | c | c | c | c | c | c | Yes | c | c | c | c | c | c | c | b | c | b | Yes | Yes | Yes | c | c | c | Tadnar |
| c | c | c | c | c | Yes | c | c | c | c | c | c | c | c | c | c | c | c | c | Yes | Yes | c | c | c | Bettekall |
| c | c | c | c | c | Yes | c | c | c | c | c | c | c | c | c | c | c | c | c | Yes | Yes | c | c | c | Bhatbenda |
| c | c | c | c | c | Yes | c | c | c | c | c | c | c | c | c | c | c | c | c | Yes | Yes | c | Yes | c | Mungandee |
| c | c | c | c | c | Yes | c | c | c | c | c | c | c | c | c | c | c | c | c | Yes | Yes | c | Yes | c | Mohnar |
| c | c | c | c | c | Yes | c | c | c | c | c | c | c | c | c | c | c | c | c | Yes | Yes | c | Yes | c | Gawadi |
| c | c | c | c | c | Yes | c | c | c | c | c | c | c | c | c | c | c | c | c | Yes | c | c | c | c | Korobenda |
| c | c | c | c | c | c | c | c | Yes | c | c | c | c | c | c | c | c | c | c | Yes | c | c | c | c | Hitul |
| c | c | c | c | c | c | c | c | Yes | c | c | c | c | c | c | c | c | c | c | Yes | c | c | c | c | Chihukapal |
| c | c | c | c | c | c | c | c | Yes | c | c | c | c | c | c | c | c | c | c | Yes | c | c | c | c | Toynar |
| c | c | c | c | c | c | c | c | Yes | c | c | c | c | c | c | c | c | c | c | Yes | c | c | c | c | Paralnar |
| c | c | b | c | b | c | c | c | Yes | c | c | c | c | c | c | c | c | c | c | Yes | Yes | c | c | c | Tahakawada |
| c | c | c | c | c | Yes | c | c | c | c | c | c | Yes | c | c | c | c | c | c | Yes | c | c | c | c | Kodokal |
| c | c | c | c | c | c | c | c | Yes | c | c | c | c | c | c | c | c | c | c | Yes | c | c | c | c | Handawada |
| c | c | c | c | c | c | c | c | Yes | c | c | c | c | c | c | c | c | c | c | Yes | c | c | c | c | Hitawada |
| 0 | 0 | 1 | 2 | 6 | 105 | 22 | 1 | 93 | 1 | 0 | 0 | 62 | 10 | 13 | 9 | 0 | 3 | 75 | 200 | 94 | 1 | 36 | 3 | Block T O T A L : |
| 0 | 22 | 10 | 34 | 57 | 271 | 66 | 2 | 98 | 2 | 0 | 2 | 225 | 46 | 18 | 17 | 3 | 10 | 220 | 375 | 253 | 2 | 127 | 7 | District T O T A L : |

If not available within the village , the distance range are facility is available is given).

| 1 | 2 | 92 | 93 | 94 | 95 | 96 | 97 | 98 | 99 | 100 | 101 | 102 | Land Use | | | | | |
|-----------------------------|---------------------|----------------|---------------------|------------------|--------------------------|-----------------------------------|------------------------------------|---|--------------------------------------|--------------------------------|-----------|--|--------------|--------------------------------------|-------------------------------|--|--|-------------|
| | | | | | | | | | | | | | Nearest Town | Area under different types of land u | | | | |
| Name village | Cinema / Video Hall | Public Library | Public Reading Room | Newspaper Supply | Assembly Polling station | Birth & Death Registration Office | Power Supply for Domestic Use (ED) | Power Supply for Agricultural Use (EAG) | Power Supply for Commercial Use (EC) | Power Supply for All Uses (EA) | Name | Distance range code i.e. a for < 5 Kms, b for 5-10 Kms and c for 10+ kms . | Forests | Area under Non-agricultural Uses | Barren and Un-cultivable land | Permanent Pastures and Other Grazing Lands | Land Under Miscellaneous Tree Crops etc. | |
| 207 | Pidiyakot | c | c | c | c | Yes | Yes | No | No | No | No | Bharamgarh | c | 0 | 0 | 0 | 0 | 0 |
| 208 | Ghot | c | c | a | c | a | a | No | No | No | No | Narayanpur | c | 0 | 0 | 0 | 0 | 0 |
| 209 | Kallaja | c | c | c | c | c | c | No | No | No | No | Narayanpur | c | 0 | 0 | 0 | 0 | 0 |
| 210 | Alwada | c | c | c | c | c | c | No | No | No | No | Narayanpur | c | 0 | 0 | 0 | 0 | 0 |
| 211 | Duseli | c | Yes | c | c | b | b | No | No | No | No | Narayanpur | c | 0 | 0 | 0 | 0 | 0 |
| 212 | Biller | c | c | c | c | c | Yes | No | No | No | No | Narayanpur | c | 0 | 0 | 0 | 0 | 0 |
| 213 | Korowaya | c | c | c | c | c | c | No | No | No | No | Narayanpur | c | 0 | 0 | 0 | 0 | 0 |
| 214 | Pochawada | c | c | c | c | Yes | Yes | No | No | No | No | Jagdapur | c | 0 | 0 | 0 | 0 | 0 |
| 215 | Hitul | c | c | c | c | c | Yes | No | No | No | No | Narayanpur | c | 0 | 0 | 0 | 0 | 0 |
| 216 | Hurgunda | | | | | | | | | | | Narayanpur | c | 0 | 0 | 0 | 0 | 0 |
| 217 | Thulthuli | c | c | c | c | Yes | Yes | No | No | No | No | Narayanpur | c | 0 | 0 | 0 | 0 | 0 |
| 218 | Kuyen | | | | | | | | | | | | c | 0 | 0 | 0 | 0 | 0 |
| 219 | Nedur | c | c | c | c | b | b | No | No | No | No | Narayanpur | c | 0 | 0 | 0 | 0 | 0 |
| 220 | Rotad | c | c | b | c | Yes | Yes | No | No | No | No | Narayanpur | c | 0 | 0 | 0 | 0 | 0 |
| 221 | Rekawaya | c | c | a | c | Yes | a | No | No | No | No | Narayanpur | c | 0 | 0 | 0 | 0 | 0 |
| 222 | Modamwada | c | c | c | c | b | b | No | No | No | No | Narayanpur | c | 0 | 0 | 0 | 0 | 0 |
| 223 | Tadnar | c | c | c | c | c | b | No | No | No | No | Jagdapur | c | 0 | 0 | 0 | 0 | 0 |
| 224 | Bettekall | c | c | c | c | c | c | No | No | No | No | Jagdapur | c | 0 | 0 | 0 | 0 | 0 |
| 225 | Bhatbenda | c | c | c | c | c | c | No | No | No | No | Dantewada | c | 0 | 0 | 0 | 0 | 0 |
| 226 | Mungandee | c | c | c | c | c | Yes | No | No | No | No | Narayanpur | c | 0 | 0 | 0 | 0 | 0 |
| 227 | Mohnar | c | c | c | c | a | Yes | No | No | No | No | Narayanpur | c | 0 | 0 | 0 | 0 | 0 |
| 228 | Gawadi | c | c | c | c | a | a | No | No | No | No | Narayanpur | c | 0 | 0 | 0 | 0 | 0 |
| 229 | Korobenda | | | | | | | | | | | Narayanpur | c | 0 | 0 | 0 | 0 | 0 |
| 230 | Hitul | c | c | c | c | Yes | c | No | No | No | No | Narayanpur | c | 0 | 0 | 0 | 0 | 0 |
| 231 | Chihukapal | c | c | c | c | c | c | No | No | No | No | Narayanpur | c | 0 | 0 | 0 | 0 | 0 |
| 232 | Toynar | c | c | c | c | c | c | No | No | No | No | Narayanpur | c | 0 | 0 | 0 | 0 | 0 |
| 233 | Paralnar | c | c | c | c | c | c | No | No | No | No | Narayanpur | c | 0 | 0 | 0 | 0 | 0 |
| 234 | Tahakawada | c | c | c | c | Yes | Yes | No | No | No | No | Narayanpur | c | 0 | 0 | 0 | 0 | 0 |
| 235 | Kodokal | | | | | | | | | | | Narayanpur | c | 0 | 0 | 0 | 0 | 0 |
| 236 | Handawada | c | c | Yes | c | Yes | Yes | No | No | No | No | Barsur | c | 0 | 0 | 0 | 0 | 0 |
| 237 | Hitawada | c | c | c | c | Yes | c | No | No | No | No | Narayanpur | c | 0 | 0 | 0 | 0 | 0 |
| Block T O T A L : | | 0 | 2 | 23 | 6 | 54 | 100 | 14 | 0 | 0 | 14 | 0 | 0 | 16 | 5 | 2 | 0 | 7 |
| District T O T A L : | | 0 | 2 | 27 | 36 | 130 | 146 | 110 | 1 | 4 | 60 | 0 | 0 | 17361.2 | 2716.4 | 2117 | 3833.5 | 64.8 |

| Land Use | | | | | | Area irrigated by source (in hectare). | | | | | | Name of three most important commodities manufactured | | | Name of Village | Serial Number |
|---|---|-----------------|---------------|---------------------------|------------------------------|--|------------------------|------------------|-----------------|-----------|-------------|---|------------|---|-----------------------------|---------------|
| se (in hectares rounded up to one decimal place) | | | | | | | | | | | | | | | | |
| Culturable Waste Land | Fallow lands other than current fallows | Current Fallows | Net Area Sown | Total Irrigated Land Area | Total Un-irrigated Land Area | Canals (C) | Wells/Tube-wells(W/TW) | Tanks/Lakes(T/L) | Water Falls(WF) | Others(O) | First | Second | Third | | | |
| 109 | 110 | 111 | 112 | 113 | 114 | 115 | 116 | 117 | 118 | 119 | 120 | 121 | 122 | 2 | 1 | |
| 0 | 0 | 0 | 0 | 0 | 0 | 0 | 0 | 0 | 0 | 0 | Bamboo Mats | Broom | Pidiyakot | | 207 | |
| 0 | 0 | 0 | 0 | 0 | 0 | 0 | 0 | 0 | 0 | 0 | | | Ghot | | 208 | |
| 0 | 0 | 0 | 0 | 0 | 0 | 0 | 0 | 0 | 0 | 0 | | | Kallaja | | 209 | |
| 0 | 0 | 0 | 0 | 0 | 0 | 0 | 0 | 0 | 0 | 0 | | | Alwada | | 210 | |
| 0 | 0 | 0 | 0 | 0 | 100 | 0 | 0 | 0 | 0 | 0 | | | Duseli | | 211 | |
| 0 | 0 | 0 | 0 | 0 | 0 | 0 | 0 | 0 | 0 | 0 | | | Biller | | 212 | |
| 0 | 0 | 0 | 0 | 0 | 120 | 0 | 0 | 0 | 0 | 0 | | | Korowaya | | 213 | |
| 0 | 0 | 0 | 0 | 0 | 100 | 0 | 0 | 0 | 0 | 0 | | | Pochawada | | 214 | |
| 0 | 0 | 0 | 0 | 0 | 0 | 0 | 0 | 0 | 0 | 0 | | | Hitul | | 215 | |
| 0 | 0 | 0 | 0 | 0 | 0 | 0 | 0 | 0 | 0 | 0 | | | Hurrunda | | 216 | |
| 0 | 0 | 0 | 0 | 0 | 0 | 0 | 0 | 0 | 0 | 0 | | | Thulthuli | | 217 | |
| 0 | 0 | 0 | 0 | 0 | 55 | 0 | 0 | 0 | 0 | 0 | | | Kuyen | | 218 | |
| 0 | 0 | 0 | 0 | 0 | 60 | 0 | 0 | 0 | 0 | 0 | | | Nedur | | 219 | |
| 0 | 0 | 0 | 0 | 0 | 0 | 0 | 0 | 0 | 0 | 0 | | | Rotad | | 220 | |
| 0 | 0 | 0 | 0 | 0 | 0 | 0 | 0 | 0 | 0 | 0 | | | Rekawaya | | 221 | |
| 0 | 0 | 0 | 0 | 0 | 0 | 0 | 0 | 0 | 0 | 0 | | | Modamwada | | 222 | |
| 0 | 0 | 0 | 0 | 0 | 110 | 0 | 0 | 0 | 0 | 0 | | | Tadnar | | 223 | |
| 0 | 0 | 0 | 0 | 50 | 38 | 0 | 0 | 0 | 0 | 0 | | | Bettekai | | 224 | |
| 0 | 0 | 0 | 0 | 0 | 0 | 0 | 0 | 0 | 0 | 0 | | | Bhatbenda | | 225 | |
| 0 | 0 | 0 | 0 | 0 | 0 | 0 | 0 | 0 | 0 | 0 | | | Mungandee | | 226 | |
| 0 | 0 | 0 | 0 | 0 | 0 | 0 | 0 | 0 | 0 | 0 | | | Mohnar | | 227 | |
| 0 | 0 | 0 | 0 | 0 | 0 | 0 | 0 | 0 | 0 | 0 | | | Gawadi | | 228 | |
| 0 | 0 | 0 | 0 | 0 | 0 | 0 | 0 | 0 | 0 | 0 | | | Korobenda | | 229 | |
| 0 | 0 | 0 | 0 | 0 | 0 | 0 | 0 | 0 | 0 | 0 | | | Hitul | | 230 | |
| 0 | 0 | 0 | 0 | 0 | 0 | 0 | 0 | 0 | 0 | 0 | | | Chihukapal | | 231 | |
| 0 | 0 | 0 | 0 | 0 | 0 | 0 | 0 | 0 | 0 | 0 | | | Toynar | | 232 | |
| 0 | 0 | 0 | 0 | 0 | 0 | 0 | 0 | 0 | 0 | 0 | | | Paralnar | | 233 | |
| 0 | 0 | 0 | 0 | 0 | 0 | 0 | 0 | 0 | 0 | 0 | | | Tahakawada | | 234 | |
| 0 | 0 | 0 | 0 | 0 | 0 | 0 | 0 | 0 | 0 | 0 | | | Kodokal | | 235 | |
| 0 | 0 | 0 | 0 | 0 | 0 | 0 | 0 | 0 | 0 | 0 | | | Handawada | | 236 | |
| 0 | 0 | 0 | 0 | 0 | 0 | 0 | 0 | 0 | 0 | 0 | | | Hitawada | | 237 | |
| 0 | 0 | 0 | 0 | 658.5 | 56390 | 0 | 2 | 502 | 1 | | | | | | Block T O T A L : | |
| 6397 | 2669 | 3690.1 | 30697.7 | 940.5 | 87922.9 | 208.8 | 10.2 | 529.8 | 1 | | | | | | District T O T A L : | |

(C) Appendixes To Village Directory**APPENDIX-I****SUMMARY SHOWING TOTAL NUMBER OF VILLAGES HAVING**

| Sr. No. | Name of CD block | Total number of inhabited villages in the C. D. block | Total population of C.D. block | Villages having educational institutions | | | | | | | |
|---------|--------------------|---|--------------------------------|--|----------------|---------------|------------------|------------------------------|-----------------------------------|-------------------------------|-----------------|
| | | | | Pre-primary school | Primary school | Middle school | Secondary school | Senior secondary school (SS) | Degree college of arts & commerce | Degree college of engineering | Medical college |
| 1 | 2 | 3 | 4 | 5 | 6 | 7 | 8 | 9 | 10 | 11 | 12 |
| 1 | Narayanpur | 175 | 82764 | 5 | 165 | 45 | 12 | 5 | 0 | 0 | 0 |
| 2 | Abhujhmad (Orchha) | 200 | 34950 | 3 | 132 | 33 | 2 | 1 | 0 | 0 | 0 |
| | Total | 375 | 117714 | 8 | 297 | 78 | 14 | 6 | 0 | 0 | 0 |

| Sr. No. | Name of CD block | Villages having Medical institutions | | | | | | | |
|---------|--------------------|--------------------------------------|-----------------------|---------------------------|------------------------------------|-------------|---------------------|-------------------------------|------------|
| | | Community health centre | Primary health centre | Primary health sub centre | Maternity and child welfare centre | T.B. clinic | Hospital-allopathic | Hospital-alternative medicine | Dispensary |
| 1 | 2 | 20 | 21 | 22 | 23 | 24 | 25 | 26 | 27 |
| 1 | Narayanpur | 0 | 4 | 24 | 16 | 1 | 0 | 1 | 3 |
| 2 | Abhujhmad (Orchha) | 1 | 4 | 34 | 2 | 0 | 0 | 0 | 3 |
| | Total | 1 | 8 | 58 | 18 | 1 | 0 | 1 | 6 |

| Sr. No. | Name of CD block | Villages having drinking water | | | | | | | |
|---------|--------------------|--------------------------------|-------------------------------------|-----------|-------------------|--------|-------------|----------------|--|
| | | Tap water (treated/un treated) | Well water (covered/uncovered well) | Hand pump | Tubewell/borewell | Spring | River/canal | Tank/pond/lake | |
| 1 | 2 | 36 | 37 | 38 | 39 | 40 | 41 | 42 | |
| 1 | Narayanpur | 5 | 117 | 173 | 14 | 10 | 33 | 96 | |
| 2 | Abhujhmad (Orchha) | 45 | 52 | 169 | 4 | 68 | 109 | 66 | |
| | Total | 50 | 169 | 342 | 18 | 78 | 142 | 162 | |

VILLAGE DIRECTORY

EDUCATIONAL, MEDICAL AND OTHER AMENITIES - CD BLOCK LEVEL

| Villages having educational institutions (contd.) | | | | | | | Name of CD block | Sr. No. |
|---|-------------|---------------------------------|----------------------------|-----------------------------|------------------|-------------------------|--------------------|---------|
| Management institute | Polytechnic | Vocational training school /ITI | Non-formal training centre | Special school for disabled | Others (specify) | No educational facility | 2 | 1 |
| 13 | 14 | 15 | 16 | 17 | 18 | 19 | | |
| 0 | 0 | 0 | 0 | 0 | 0 | 10 | Narayanpur | 1 |
| 0 | 0 | 0 | 0 | 0 | 0 | 68 | Abhujhmad (Orchha) | 2 |
| 0 | 0 | 0 | 0 | 0 | 0 | 78 | Total | |

| Villages having Medical institutions (contd.) ... | | | | | | | Name of CD block | Sr. No. | |
|---|----------------------|-----------------------|---------------------------------------|--|---------------|--------|---------------------|--------------------|---|
| Veterinary hospital | Mobile health clinic | Family welfare centre | Medical practioner (with MBBS Degree) | Medical practioner (with other degree) | Medicine shop | Others | No medical facility | 2 | 1 |
| 28 | 29 | 30 | 31 | 32 | 33 | 34 | 35 | | |
| 2 | 0 | 0 | 2 | 2 | 2 | 0 | 137 | Narayanpur | 1 |
| 1 | 0 | 0 | 1 | 1 | 1 | 0 | 154 | Abhujhmad (Orchha) | 2 |
| 3 | 0 | 0 | 3 | 3 | 3 | 0 | 291 | Total | |

| Villages having Post & Telegraph | | | | | | | | Name of CD block | Sr. No. | |
|----------------------------------|----------------------------|-------------|-----------------|-------------------------|--------------------|--------------------|-----------------------|---------------------------------------|--------------------|---|
| Others | No drinking water facility | Post office | Sub post office | Post & telegraph office | Phone (land lines) | Public call office | Mobile phone coverage | Internet cafes/ Common service centre | 2 | 1 |
| 43 | 44 | 45 | 46 | 47 | 48 | 49 | 50 | 51 | | |
| 0 | 1 | 12 | 14 | 0 | 6 | 1 | 39 | 0 | Narayanpur | 1 |
| 0 | 12 | 2 | 2 | 0 | 1 | 0 | 0 | 0 | Abhujhmad (Orchha) | 2 |
| 0 | 13 | 14 | 16 | 0 | 7 | 1 | 39 | 0 | Total | |

APPENDIX-I

SUMMARY SHOWING TOTAL NUMBER OF VILLAGES HAVING

| Sr. No. | Name of CD block | Villages having transport | | | | | | | Banks | | Credit societies |
|---------|--------------------|---------------------------|------------------------------|------------------|---------------------|-------------|----------|--|---------------------------|-----|------------------|
| | | Village roads-pucca road | Bus service (public/private) | Rail-way station | Auto/modified autos | Taxi & vans | Tractors | Navigable water ways (river/canal/sea ferry service) | Commercial & co-operative | ATM | |
| 1 | 2 | 52 | 53 | 54 | 55 | 56 | 57 | 58 | 59 | 60 | 61 |
| 1 | Narayanpur | 51 | 32 | 0 | 1 | 10 | 68 | 1 | 1 | 0 | 2 |
| 2 | Abhujhmad (Orchha) | 6 | 1 | 0 | 0 | 0 | 11 | 1 | 1 | 0 | 0 |
| | Total | 57 | 33 | 0 | 1 | 10 | 79 | 2 | 2 | 0 | 2 |

APPENDIXIA - VILLAGE DIRECTORY
VILLAGES BY NUMBER OF PRIMARY SCHOOL

| Serial number | Name of C.D. block | Total number of inhabited villages | Number of primary schools | | | | |
|---------------|--------------------|------------------------------------|---------------------------|-----|-----|-------|-------|
| | | | None | One | Two | Three | Four+ |
| 1 | 2 | 3 | 4 | 5 | 6 | 7 | 8 |
| 1 | Narayanpur | 175 | 10 | 129 | 27 | 4 | 5 |
| 2 | Abhujhmad (Orchha) | 200 | 68 | 118 | 13 | 0 | 1 |
| | Total | 375 | 78 | 247 | 40 | 4 | 6 |

APPENDIXIB - VILLAGE DIRECTORY
VILLAGES BY PRIMARY, MIDDLE AND SECONDARY SCHOOLS

| Serial number | Name of C.D. block | Total number of inhabited villages | Type of educational institutions available | | | |
|---------------|--------------------|------------------------------------|--|--|---|---|
| | | | No School | At least one primary school and no middle school | At least one primary school and one middle school | At least one middle school and one secondary school |
| 1 | 2 | 3 | 4 | 5 | 6 | 7 |
| 1 | Narayanpur | 175 | 10 | 120 | 45 | 12 |
| 2 | Abhujhmad (Orchha) | 200 | 68 | 99 | 33 | 2 |
| | Total | 375 | 78 | 219 | 78 | 14 |

VILLAGE DIRECTORY
EDUCATIONAL, MEDICAL AND OTHER AMENITIES - CD BLOCK LEVEL

| Villages having recreation facility | | | | Miscellaneous | | | | Villages having power supply | | Name of CD block | Sr. No. |
|-------------------------------------|----------------|----------------------|----------------------------|---------------------------------------|-------------|--------------------------|----------------------------|------------------------------|---------------|--------------------|---------|
| Cinema / video halls | Public library | Public reading rooms | Availability of news paper | Public distribution system (PDS) shop | Weekly haat | Assembly polling station | Birth & death registration | Available | Not available | | |
| 62 | 63 | 64 | 65 | 66 | 67 | 68 | 69 | 70 | 71 | 2 | 1 |
| 0 | 0 | 4 | 30 | 36 | 8 | 76 | 46 | 142 | 33 | Narayanpur | 1 |
| 0 | 2 | 23 | 6 | 10 | 9 | 54 | 100 | 28 | 172 | Abhujhmad (Orchha) | 2 |
| 0 | 2 | 27 | 36 | 46 | 17 | 130 | 146 | 170 | 205 | Total | |

APPENDIX I - VILLAGE DIRECTORY
VILLAGES WITH DIFFERENT SOURCES OF DRINKING WATER FACILITIES AVAILABLE

| Sr.No. | Name of C.D.Block | Number of villages with different sources of drinking water facilities available | | | | |
|--------|--------------------|--|---------------------------------|-------------------------|---------------|---|
| | | Only tap (treated/untreated) | Only well (covered / uncovered) | Only tubewell /borewell | Only handpump | More than one source only from tap, well, tubewell, hand pump |
| 1 | 2 | 3 | 4 | 5 | 6 | 7 |
| 1 | Narayanpur | 0 | 1 | 0 | 56 | 117 |
| 2 | Abhujhmad (Orchha) | 0 | 4 | 0 | 90 | 80 |
| | Total | 0 | 5 | 0 | 146 | 197 |

APPENDIX II - VILLAGE DIRECTORY
VILLAGES WITH 5,000 AND ABOVE POPULATION WHICH DO NOT HAVE ONE OR MORE AMENITIES

| Sr. No. | Name of CD Block | Name of village | Location code number | Popula- tion | Amenities not available (indicate N.A. where amenity not) | | | | | | |
|-----------------|------------------|-----------------|----------------------|--------------|---|---------|---------------------------|--------------------|--------------|--------------------------|-------|
| | | | | | Senior secondary school | College | Primary health sub centre | Tap drinking water | Bus facility | Appro- ach by pucca road | Banks |
| 1 | 2 | 3 | 4 | 5 | 6 | 7 | 8 | 9 | 10 | 11 | 12 |
| ----- Nil ----- | | | | | | | | | | | |

APPENDIX III - VILLAGE DIRECTORY
LAND UTILISATION DATA IN RESPECT OF CENSUS TOWNS

| Sr. No. | Name of Census Towns and C.D. Block within Bracket | Total Area | Forests | Area under Non-agricultural Uses | Barren and Uncultivable land | Permanent Pastures and Other Grazing Lands | Land Under Miscellaneous Tree Crops etc. | Culturable Waste Land | Follow Lands other than Current Fallows | Current Fallows | Net Area Sown | Total Irrigated Land Area | Total Un-irrigated Land area |
|---------|--|------------|---------|----------------------------------|------------------------------|--|--|-----------------------|---|-----------------|---------------|---------------------------|------------------------------|
| 1 | 2 | 3 | 4 | 5 | 6 | 7 | 8 | 9 | 10 | 11 | 12 | 13 | 14 |

There is no Census Town in Narayanpur District.

APPENDIX IV - VILLAGE DIRECTORY
C.D. BLOCK WISE LIST OF INHABITED VILLAGES WHERE NO AMENITY OTHER THAN DRINKING WATER FACILITY IS AVAILABLE

| Serial number | Location code number | Name of village | Serial number | Location code number | Name of village |
|---------------|----------------------|-----------------|---------------|----------------------|-----------------|
| 1 | 2 | 3 | 1 | 2 | 3 |

----- Nil -----

APPENDIX V - VILLAGE DIRECTORY
SUMMARY SHOWING NUMBER OF VILLAGES NOT HAVING SCHEDULED CASTES POPULATION

| Serial number | Name of C.D. block | Total villages | Uninhabited villages | Inhabited villages | Number of inhabited villages having no Scheduled Castes population |
|---------------|--------------------|----------------|----------------------|--------------------|--|
| 1 | 2 | 3 | 4 | 5 | 6 |
| 1 | Narayanpur | 175 | 0 | 175 | 108 |
| 2 | Abhujhmad (Orchha) | 237 | 37 | 200 | 155 |
| | Total | 412 | 37 | 375 | 263 |

APPENDIX VI - VILLAGE DIRECTORY
SUMMARY SHOWING NUMBER OF VILLAGES NOT HAVING SCHEDULED TRIBES POPULATION

| Serial number | Name of C.D. block | Total villages | Uninhabited villages | Inhabited villages | Number of inhabited villages having no Scheduled Tribes population |
|---------------|--------------------|----------------|----------------------|--------------------|--|
| 1 | 2 | 3 | 4 | 5 | 6 |
| 1 | Narayanpur | 175 | 0 | 175 | 0 |
| 2 | Abhujhmad (Orchha) | 237 | 37 | 200 | 0 |
| | Total | 412 | 37 | 375 | 0 |

APPENDIX VIIA
LIST OF VILLAGES ACCORDING TO THE PROPORTION OF THE SCHEDULED CASTES TO THE TOTAL POPULATION BY RANGES

| Range of Scheduled Castes population (percentages) | Location code number | Name of village | Range of Scheduled Castes population (percentages) | Location code number | Name of village |
|--|----------------------|------------------|--|----------------------|-----------------|
| 1 | 2 | 3 | 1 | 2 | 3 |
| Name of CD Block: Narayanpur (0134) | | | Nil | 449738 | Kodoli |
| Nil | 449647 | Erko | Nil | 449739 | Tirdul |
| Nil | 449649 | Khudpai | Nil | 449740 | Hikohnar |
| Nil | 449650 | Pungarpal | Nil | 449741 | Gotabenoor |
| Nil | 449654 | Borpai | Nil | 449742 | Gumiyapal |
| Nil | 449656 | Dugabengal | Nil | 449743 | Paralbhat |
| Nil | 449658 | Mahka | Nil | 449744 | Ekodi |
| Nil | 449660 | Paralbhat | Nil | 449745 | Kurusnar |
| Nil | 449661 | Khodgaon | Nil | 449746 | Dhuta |
| Nil | 449662 | Supgaon | Nil | 449747 | Tadonar |
| Nil | 449664 | Mardel | Nil | 449748 | Edangpal |
| Nil | 449665 | Khairabhat | Nil | 449749 | Matla |
| Nil | 449667 | Karlapal | Nil | 449750 | Netanar |
| Nil | 449673 | Pusagaon | Nil | 449751 | Kadhagaon |
| Nil | 449676 | Sargipal | Nil | 449752 | Turtha |
| Nil | 449677 | Brehbeda | Nil | 449753 | Bedmakot |
| Nil | 449682 | Kasturwad | Nil | 449754 | Koliyari |
| Nil | 449685 | Lalsuhnar | Nil | 449755 | Mundpal |
| Nil | 449687 | Garhbengal | Nil | 449756 | Dandwan |
| Nil | 449691 | Garawand | Nil | 449757 | Korenda |
| Nil | 449695 | Kulanar | Nil | 449758 | Kalepal |
| Nil | 449696 | Malingnar | Nil | 449759 | Aadpal |
| Nil | 449699 | Udidgaon | Nil | 449761 | Jhara |
| Nil | 449700 | Gohda | Nil | 449762 | Chhinari |
| Nil | 449701 | Seoni | Nil | 449763 | Kondahur |
| Nil | 449702 | Chandagaon | Nil | 449764 | Kosalnar |
| Nil | 449705 | Matawand Bagbeda | Nil | 449766 | Pharasgaon |
| Nil | 449706 | Bhatpal | Nil | 449769 | Toynar |
| Nil | 449707 | Sonapal | Nil | 449770 | Dudmi |
| Nil | 449709 | Khargaon | Nil | 449771 | Palli |
| Nil | 449710 | Panigaon | Nil | 449772 | Banspal |
| Nil | 449720 | Markabeda | Nil | 449773 | Botha |
| Nil | 449721 | Borgaon | Nil | 449774 | Parpa |
| Nil | 449722 | Kokodi | Nil | 449775 | Aatargaon |
| Nil | 449724 | Kapsi | Nil | 449776 | Badkanar |
| Nil | 449725 | Aamgaon | Nil | 449777 | Kumharibada |
| Nil | 449728 | Mandoki | Nil | 449781 | Bedma |
| Nil | 449730 | Bade Jamhari | Nil | 449782 | Hirgai |
| Nil | 449733 | Karmari | Nil | 449783 | Jhara |
| Nil | 449734 | Moraskodo | Nil | 449784 | Rajpur |
| Nil | 449735 | Borand | Nil | 449785 | Madamnar |
| Nil | 449736 | Rengabeda | Nil | 449787 | Tekanar |
| | | | Nil | 449790 | Guttapal |

| Range of Scheduled Castes population (percentages) | Location code number | Name of village | Range of Scheduled Castes population (percentages) | Location code number | Name of village |
|--|----------------------|-----------------|--|----------------------|-----------------|
| 1 | 2 | 3 | 1 | 2 | 3 |
| Nil | 449791 | Hikpulla | Less than 5 | 449715 | Khadakagaon |
| Nil | 449793 | Jhorigaon | Less than 5 | 449716 | Halamimunmeta |
| Nil | 449794 | Gaurdand | Less than 5 | 449723 | Kukdajhor |
| Nil | 449795 | Chameli | Less than 5 | 449726 | Kochwahi |
| Nil | 449796 | Rotad | Less than 5 | 449731 | Gotajamhari |
| Nil | 449797 | Chihra | Less than 5 | 449737 | Gongla |
| Nil | 449799 | Kumhari Chotta | Less than 5 | 449760 | Bagjhar |
| Nil | 449801 | Madagada | Less than 5 | 449765 | Kongera |
| Nil | 449802 | Tirkanar | Less than 5 | 449778 | Taragaon |
| Nil | 449803 | Kokpad | Less than 5 | 449780 | Badgaon |
| Nil | 449804 | Temrugaon | Less than 5 | 449786 | Dhanora |
| Nil | 449805 | Padnar | Less than 5 | 449800 | Sulenga |
| Nil | 449806 | Kodher | Less than 5 | 449816 | Hitulwad |
| Nil | 449807 | Banhker | Less than 5 | 449819 | Temargoan |
| Nil | 449809 | Madhonar | 5 - 10 | 449663 | Kanera |
| Nil | 449810 | Kachora | 5 - 10 | 449670 | Karalkha |
| Nil | 449811 | Turusmeta | 5 - 10 | 449681 | Garanji |
| Nil | 449812 | Hodnar | 5 - 10 | 449684 | Deogaon |
| Nil | 449813 | Brehabeda | 5 - 10 | 449693 | Timnar |
| Nil | 449814 | Gardapal | 5 - 10 | 449713 | Bhiragaon |
| Nil | 449815 | Surrewahi | 5 - 10 | 449714 | Bakulwahi |
| Nil | 449817 | Kawanar | 5 - 10 | 449717 | Bagdongri |
| Nil | 449818 | Toyameta | 5 - 10 | 449719 | Sitapal |
| Nil | 449821 | Anjrel | 5 - 10 | 449727 | Bawadi |
| Less than 5 | 449648 | Edka | 5 - 10 | 449767 | Mahimagawadi |
| Less than 5 | 449652 | Aamasara | 5 - 10 | 449768 | Dhodai |
| Less than 5 | 449653 | Khadaka Gaon | 5 - 10 | 449779 | Brehebeda |
| Less than 5 | 449655 | Paturbeda | 5 - 10 | 449798 | Kanera |
| Less than 5 | 449659 | Chiprel | 5 - 10 | 449820 | Bharanda |
| Less than 5 | 449666 | Khadakagaon | 11 - 20 | 449657 | Tadopal |
| Less than 5 | 449668 | Telsi | 11 - 20 | 449671 | Binjlee |
| Less than 5 | 449669 | Guriya | 11 - 20 | 449675 | Sulanga |
| Less than 5 | 449672 | Palki | 11 - 20 | 449689 | Brehbeda |
| Less than 5 | 449674 | Mahka | 11 - 20 | 449690 | Kumhali |
| Less than 5 | 449678 | Sonpur | 11 - 20 | 449711 | Sirpur |
| Less than 5 | 449679 | Mendadongari | 11 - 20 | 449718 | Belgaon |
| Less than 5 | 449680 | Bamhani | 11 - 20 | 449729 | Farasgaon |
| Less than 5 | 449688 | Nelwad | 11 - 20 | 449732 | Malechur |
| Less than 5 | 449692 | Naumunjmeta | 11 - 20 | 449788 | Chhotedongar |
| Less than 5 | 449694 | Nayanar | 11 - 20 | 449789 | Umargaon |
| Less than 5 | 449697 | Remawand | 11 - 20 | 449792 | Raynar |
| Less than 5 | 449698 | Borawand | 11 - 20 | 449808 | Kanhargaon |
| Less than 5 | 449703 | Gulumkodo | 21 - 30 | 449651 | Kanagaon |
| Less than 5 | 449704 | Kudhargaon | 21 - 30 | 449683 | Terdul |
| Less than 5 | 449708 | Benoor | 21 - 30 | 449686 | Chhotesuhnar |
| Less than 5 | 449712 | Bhurwal | | | |

VILLAGE AND TOWN DIRECTORY

| Range of Scheduled Castes population (percentages) | Location code number | Name of village | Range of Scheduled Castes population (percentages) | Location code number | Name of village |
|--|----------------------|-------------------------|--|----------------------|--------------------------|
| 1 | 2 | 3 | 1 | 2 | 3 |
| Name of CD Block: Abhujmad (Orchha)(0135) | | | Nil | 449901 | Koramkodo |
| Nil | 449822 | Chhindpur | Nil | 449906 | Musparsi |
| Nil | 449826 | Muttentoda | Nil | 449910 | Padamkot |
| Nil | 449827 | Metanar Alias Nedonar | Nil | 449911 | Kasturmeta |
| Nil | 449828 | Mangbeda | Nil | 449912 | Usebeda |
| Nil | 449829 | Kakhoor | Nil | 449913 | Nelangur |
| Nil | 449830 | Pariadi | Nil | 449915 | Dodage |
| Nil | 449831 | Kodhur | Nil | 449919 | Kodenar |
| Nil | 449832 | Odachapar | Nil | 449920 | Kumnar |
| Nil | 449835 | Kongali | Nil | 449921 | Aalnar |
| Nil | 449839 | Ghamandi | Nil | 449922 | Ehnar |
| Nil | 449840 | Hikonar | Nil | 449924 | Wala |
| Nil | 449841 | Badebedkot | Nil | 449927 | Basing |
| Nil | 449842 | Godemarka | Nil | 449928 | Becha |
| Nil | 449844 | Gumchur | Nil | 449931 | Gurmanjur |
| Nil | 449846 | Tumiradi | Nil | 449932 | Hatlanar |
| Nil | 449847 | Tudako | Nil | 449934 | Irpanar |
| Nil | 449848 | Tadobeda | Nil | 449936 | Dhuta |
| Nil | 449850 | Balebeda Urf Palemeta | Nil | 449937 | Dhoderbeda |
| Nil | 449851 | Horadi | Nil | 449939 | Markabeda |
| Nil | 449853 | Jatawar | Nil | 449943 | Tadonar |
| Nil | 449854 | Bogan | Nil | 449944 | Tadanar(Markadabeda) |
| Nil | 449855 | Karkabeda | Nil | 449945 | Hikpad |
| Nil | 449856 | Kader | Nil | 449946 | Nednar |
| Nil | 449857 | Markud | Nil | 449948 | Harimarka |
| Nil | 449859 | Sargipal | Nil | 449950 | Nirameta |
| Nil | 449863 | Palahur | Nil | 449951 | Tadohur |
| Nil | 449864 | Guner | Nil | 449952 | Mohandi |
| Nil | 449865 | Kachchapal | Nil | 449953 | Kodoli |
| Nil | 449866 | Toke | Nil | 449954 | Kurusnar Alais (Khargao) |
| Nil | 449867 | Hachekoti(Mad) | Nil | 449955 | Kandadi |
| Nil | 449869 | Binagunda | Nil | 449956 | Jiwlpadar |
| Nil | 449870 | Jharawar | Nil | 449958 | Alwar Alias Gattakal |
| Nil | 449876 | Tahkadond | Nil | 449960 | Kodnar Alais Ghodagaon |
| Nil | 449877 | Konje | Nil | 449962 | Kumnar |
| Nil | 449878 | Wadapenda | Nil | 449964 | Hikmeta |
| Nil | 449882 | Markabeda | Nil | 449966 | Guttakal |
| Nil | 449883 | Garbeda Alias Harimarka | Nil | 449967 | Kodaliyar |
| Nil | 449885 | Mutenadi | Nil | 449968 | Dumnar |
| Nil | 449887 | Mursul Napa | Nil | 449970 | Gurdai |
| Nil | 449888 | Adnar | Nil | 449971 | Gunter Alias Jaiger |
| Nil | 449889 | Tadogunda | Nil | 449973 | Hasnar |
| Nil | 449890 | Hamokal | Nil | 449976 | Harbel |
| Nil | 449891 | Gome | Nil | 449977 | Kudmel |
| Nil | 449892 | Malmeta | Nil | 449978 | Dhondarbeda |
| Nil | 449893 | Rawnadi | Nil | 449979 | Kondakoti |
| Nil | 449894 | Biler | Nil | 449980 | Kangali |
| Nil | 449896 | Maspi | Nil | 449982 | Karkanar |
| Nil | 449897 | Boranirpi | Nil | 449983 | Acheli |
| Nil | 449899 | Konge | Nil | 449984 | Kutulnar |
| Nil | 449900 | Koraskodo | Nil | 449986 | Irpanar |
| | | | Nil | 449987 | Dhurbeda |
| | | | Nil | 449988 | |

| Range of Scheduled Castes population (percentages) | Location code number | Name of village | Range of Scheduled Castes population (percentages) | Location code number | Name of village |
|--|----------------------|-----------------|--|----------------------|----------------------|
| 1 | 2 | 3 | 1 | 2 | 3 |
| Nil | 449989 | Khodpar | Nil | 450054 | Paralnar |
| Nil | 449991 | Aadimpar | Nil | 450055 | Tahakawada |
| Nil | 449992 | Farasbeda | Nil | 450057 | Handawada |
| Nil | 449994 | Rengabeda | Nil | 450058 | Hitawada |
| Nil | 449996 | Toyameta | Less than 5 | 449833 | Tekameta |
| Nil | 449997 | Dhobe | Less than 5 | 449838 | Orchhameta |
| Nil | 449999 | Gattakal | Less than 5 | 449849 | Masapur |
| Nil | 450000 | Michbeda | Less than 5 | 449858 | Brehebeda |
| Nil | 450002 | Kostadi | Less than 5 | 449860 | Kundala |
| Nil | 450003 | Kostamarka | Less than 5 | 449861 | Kanagaon |
| Nil | 450004 | Idnar | Less than 5 | 449862 | Gadawahi |
| Nil | 450007 | Kohkapar | Less than 5 | 449871 | Pangud |
| Nil | 450008 | Kodoli | Less than 5 | 449880 | Garpa |
| Nil | 450009 | Bade Tondabeda | Less than 5 | 449881 | Ghuma |
| Nil | 450012 | Padmeta | Less than 5 | 449895 | Kodonar |
| Nil | 450014 | Karangul | Less than 5 | 449904 | Murhapadar |
| Nil | 450016 | Rekapal | Less than 5 | 449914 | Kutul |
| Nil | 450017 | Murumwada | Less than 5 | 449917 | Bayonar |
| Nil | 450020 | Diwalur | Less than 5 | 449918 | Orchha Korai |
| Nil | 450021 | Boter | Less than 5 | 449923 | Gumiabeda |
| Nil | 450022 | Gudekot | Less than 5 | 449926 | Murnar |
| Nil | 450023 | Edasmeta | Less than 5 | 449929 | Kohka Meta |
| Nil | 450024 | Komhu | Less than 5 | 449930 | Gongla |
| Nil | 450025 | Lekwada | Less than 5 | 449933 | Irakbhatti |
| Nil | 450026 | Tahkawada | Less than 5 | 449940 | Jubada |
| Nil | 450027 | Dunga | Less than 5 | 449942 | Gadadi |
| Nil | 450028 | Pidiyakot | Less than 5 | 449959 | Akabeda |
| Nil | 450029 | Ghot | Less than 5 | 449969 | Kodnar |
| Nil | 450030 | Kallaja | Less than 5 | 449972 | Raynar Alias Matbeda |
| Nil | 450031 | Alwada | Less than 5 | 449975 | Mandali |
| Nil | 450032 | Duseli | Less than 5 | 449977 | Aadermad |
| Nil | 450033 | Biller | Less than 5 | 449981 | Kotenar |
| Nil | 450034 | Korowaya | Less than 5 | 449985 | Kalmanar |
| Nil | 450035 | Pochawada | Less than 5 | 449990 | Gummarka |
| Nil | 450036 | Hitul | Less than 5 | 449998 | Metabeda |
| Nil | 450038 | Thulthuli | Less than 5 | 450001 | Nelnar |
| Nil | 450040 | Nedur | Less than 5 | 450005 | Gomagal |
| Nil | 450041 | Rotad | Less than 5 | 450006 | Chalcher |
| Nil | 450042 | Rekawaya | Less than 5 | 450010 | Jubgunda |
| Nil | 450043 | Modamwada | Less than 5 | 450015 | Lanka |
| Nil | 450044 | Tadnar | Less than 5 | 450018 | Dodimarka |
| Nil | 450045 | Bettekal | Less than 5 | 450019 | Jatlur |
| Nil | 450046 | Bhatbenda | 5 - 10 | 449935 | Jharawahi |
| Nil | 450047 | Mungandee | 5 - 10 | 449941 | Orchha |
| Nil | 450048 | Mohnar | 5 - 10 | 449947 | Okpad |
| Nil | 450049 | Gawadi | 5 - 10 | 449974 | Maksuli |
| Nil | 450051 | Hitul | 5 - 10 | 450011 | Chhote Tondabeda |
| Nil | 450052 | Chihukapal | 11 - 20 | 449852 | Hirangenar |
| Nil | 450053 | Toynar | 11 - 20 | 449949 | Kodkanar |

APPENDIX VII B
LIST OF VILLAGES ACCORDING TO THE PROPORTION OF THE SCHEDULED TRIBES TO THE TOTAL
POPULATION BY RANGES

| Range of Scheduled Tribes population (percentages) | Location code number | Name of village | Range of Scheduled Tribes population (percentages) | Location code number | Name of village |
|--|----------------------|-----------------|--|----------------------|-----------------|
| 1 | 2 | 3 | 1 | 2 | 3 |
| Name of CD Block: Narayanpur (0134) | | | | | |
| 11 - 20 | 449689 | Brehbeda | 51 - 75 | 449808 | Kanhargaon |
| 21 - 30 | 449767 | Mahimagawadi | 76 and above | 449647 | Erko |
| 31 - 40 | 449651 | Kanagaon | 76 and above | 449649 | Khudpai |
| 31 - 40 | 449669 | Guriya | 76 and above | 449650 | Pungarpal |
| 31 - 40 | 449768 | Dhodai | 76 and above | 449653 | Khadaka Gaon |
| 41 - 50 | 449668 | Telsi | 76 and above | 449654 | Borpai |
| 41 - 50 | 449778 | Taragaon | 76 and above | 449655 | Paturbeda |
| 51 - 75 | 449648 | Edka | 76 and above | 449658 | Mahka |
| 51 - 75 | 449652 | Aamasara | 76 and above | 449659 | Chiprel |
| 51 - 75 | 449656 | Dugabengal | 76 and above | 449660 | Paralbhat |
| 51 - 75 | 449657 | Tadopal | 76 and above | 449661 | Khodgaon |
| 51 - 75 | 449663 | Kanera | 76 and above | 449662 | Supgaon |
| 51 - 75 | 449670 | Karalkha | 76 and above | 449664 | Mardel |
| 51 - 75 | 449671 | Binjlee | 76 and above | 449665 | Khairabhat |
| 51 - 75 | 449684 | Deogaon | 76 and above | 449666 | Khadakagaon |
| 51 - 75 | 449686 | Chhotesuhnar | 76 and above | 449667 | Karlalpal |
| 51 - 75 | 449687 | Garhbengal | 76 and above | 449668 | Palki |
| 51 - 75 | 449688 | Nelwad | 76 and above | 449672 | Pusagaon |
| 51 - 75 | 449693 | Timnar | 76 and above | 449673 | Mahka |
| 51 - 75 | 449695 | Kulanar | 76 and above | 449674 | Sulanga |
| 51 - 75 | 449708 | Benoor | 76 and above | 449675 | Sargipal |
| 51 - 75 | 449711 | Sirpur | 76 and above | 449676 | Brehbeda |
| 51 - 75 | 449712 | Bhurwal | 76 and above | 449677 | Sonpur |
| 51 - 75 | 449713 | Bhiragaon | 76 and above | 449678 | Mendadongari |
| 51 - 75 | 449716 | Halamimunmeta | 76 and above | 449679 | Bamhani |
| 51 - 75 | 449718 | Belgaon | 76 and above | 449680 | Garanji |
| 51 - 75 | 449722 | Kokodi | 76 and above | 449681 | Kasturwad |
| 51 - 75 | 449727 | Bawadi | 76 and above | 449682 | Terdul |
| 51 - 75 | 449729 | Farasgaon | 76 and above | 449683 | Lalsuhnar |
| 51 - 75 | 449753 | Bedmakot | 76 and above | 449685 | Kumhali |
| 51 - 75 | 449756 | Dandwan | 76 and above | 449690 | Garawand |
| 51 - 75 | 449773 | Botha | 76 and above | 449691 | Naumunjmeta |
| 51 - 75 | 449779 | Brehebeda | 76 and above | 449692 | Nayanar |
| 51 - 75 | 449780 | Badgaon | 76 and above | 449694 | Malingnar |
| 51 - 75 | 449784 | Rajpur | 76 and above | 449696 | Remawand |
| 51 - 75 | 449786 | Dhanora | 76 and above | 449697 | Borawand |
| 51 - 75 | 449788 | Chhotedongar | 76 and above | 449698 | Udidgaon |
| 51 - 75 | 449791 | Hikpulla | 76 and above | 449699 | Gohda |
| 51 - 75 | 449798 | Kanera | 76 and above | 449700 | Seoni |
| 51 - 75 | 449801 | Madagada | 76 and above | 449701 | Chandagaon |
| 51 - 75 | 449804 | Temrugaon | 76 and above | 449702 | Gulumkodo |
| | | | | 449703 | Kudhargaon |
| | | | | 449704 | |

| Range of Scheduled Tribes population (percentages) | Location code number | Name of village | Range of Scheduled Tribes population (percentages) | Location code number | Name of village |
|--|----------------------|------------------|--|----------------------|-----------------|
| 1 | 2 | 3 | 1 | 2 | 3 |
| 76 and above | 449705 | Matawand Bagbeda | 76 and above | 449762 | Chhinari |
| 76 and above | 449706 | Bhatpal | 76 and above | 449763 | Kondahur |
| 76 and above | 449707 | Sonapal | 76 and above | 449764 | Kosalnar |
| 76 and above | 449709 | Khargaon | 76 and above | 449765 | Kongera |
| 76 and above | 449710 | Panigaon | 76 and above | 449766 | Pharasaon |
| 76 and above | 449714 | Bakulwahi | 76 and above | 449769 | Toynar |
| 76 and above | 449715 | Khadakagaon | 76 and above | 449770 | Dudmi |
| 76 and above | 449717 | Bagdongri | 76 and above | 449771 | Palli |
| 76 and above | 449719 | Sitapal | 76 and above | 449772 | Banspal |
| 76 and above | 449720 | Markabeda | 76 and above | 449774 | Parpa |
| 76 and above | 449721 | Borgaon | 76 and above | 449775 | Aatargaon |
| 76 and above | 449723 | Kukdajhor | 76 and above | 449776 | Badkanar |
| 76 and above | 449724 | Kapsi | 76 and above | 449777 | Kumharibada |
| 76 and above | 449725 | Aamgaon | 76 and above | 449781 | Bedma |
| 76 and above | 449726 | Kochwahi | 76 and above | 449782 | Hirgai |
| 76 and above | 449728 | Mandoki | 76 and above | 449783 | Jhara |
| 76 and above | 449730 | Bade Jamhari | 76 and above | 449785 | Madamnar |
| 76 and above | 449731 | Gotajamhari | 76 and above | 449787 | Tekanar |
| 76 and above | 449732 | Malechur | 76 and above | 449789 | Umargaon |
| 76 and above | 449733 | Karmari | 76 and above | 449790 | Guttapal |
| 76 and above | 449734 | Moraskodo | 76 and above | 449792 | Raynar |
| 76 and above | 449735 | Borand | 76 and above | 449793 | Jhorigaon |
| 76 and above | 449736 | Rengabeda | 76 and above | 449794 | Gaurdand |
| 76 and above | 449737 | Gongla | 76 and above | 449795 | Chameli |
| 76 and above | 449738 | Kodoli | 76 and above | 449796 | Rotad |
| 76 and above | 449739 | Tirdul | 76 and above | 449797 | Chihra |
| 76 and above | 449740 | Hikohnar | 76 and above | 449799 | Kumhari Chotta |
| 76 and above | 449741 | Gotabenoor | 76 and above | 449800 | Sulenga |
| 76 and above | 449742 | Gumiyapal | 76 and above | 449802 | Tirkanar |
| 76 and above | 449743 | Paralbhat | 76 and above | 449803 | Kokpad |
| 76 and above | 449744 | Ekodi | 76 and above | 449805 | Padnar |
| 76 and above | 449745 | Kurusnar | 76 and above | 449806 | Kodher |
| 76 and above | 449746 | Dhuta | 76 and above | 449807 | Banhker |
| 76 and above | 449747 | Tadonar | 76 and above | 449809 | Madhonar |
| 76 and above | 449748 | Edangpal | 76 and above | 449810 | Kachora |
| 76 and above | 449749 | Matla | 76 and above | 449811 | Turusmeta |
| 76 and above | 449750 | Netanar | 76 and above | 449812 | Hodnar |
| 76 and above | 449751 | Kadhagaon | 76 and above | 449813 | Brehabeda |
| 76 and above | 449752 | Turtha | 76 and above | 449814 | Gardapal |
| 76 and above | 449754 | Koliyari | 76 and above | 449815 | Surrewahi |
| 76 and above | 449755 | Mundpal | 76 and above | 449816 | Hitulwad |
| 76 and above | 449757 | Korenda | 76 and above | 449817 | Kawandar |
| 76 and above | 449758 | Kalepal | 76 and above | 449818 | Toyameta |
| 76 and above | 449759 | Aadpal | 76 and above | 449819 | Temargoan |
| 76 and above | 449760 | Bagjhar | 76 and above | 449820 | Bharanda |
| 76 and above | 449761 | Jhara | 76 and above | 449821 | Anjrel |

VILLAGE AND TOWN DIRECTORY

| Range of Scheduled Tribes population (percentages) | Location code number | Name of village | Range of Scheduled Tribes population (percentages) | Location code number | Name of village |
|--|----------------------|-----------------------|--|----------------------|-------------------------|
| 1 | 2 | 3 | 1 | 2 | 3 |
| Name of CD Block: Abhujmad (Orchha) (0135) | | | 76 and above | 449876 | Tahkadond |
| | | | 76 and above | 449877 | Konje |
| 51 - 75 | 449947 | Okpad | 76 and above | 449878 | Wadapenda |
| 51 - 75 | 449950 | Nirameta | 76 and above | 449880 | Garpa |
| 51 - 75 | 450002 | Kostadi | 76 and above | 449881 | Ghuma |
| 76 and above | 449822 | Chhindpur | 76 and above | 449882 | Markabeda |
| 76 and above | 449826 | Muttentoda | 76 and above | 449883 | Garbeda Alias Harimarka |
| 76 and above | 449827 | Metanar Alias Nedonar | 76 and above | 449885 | Mutenadi |
| 76 and above | 449828 | Mangbeda | 76 and above | 449887 | Mursul Napa |
| 76 and above | 449829 | Kakhoor | 76 and above | 449888 | Adnar |
| 76 and above | 449830 | Pariadi | 76 and above | 449889 | Tadogunda |
| 76 and above | 449831 | Kodhur | 76 and above | 449890 | Hamokal |
| 76 and above | 449832 | Odachapar | 76 and above | 449891 | Gome |
| 76 and above | 449833 | Tekameta | 76 and above | 449892 | Malmeta |
| 76 and above | 449835 | Kongali | 76 and above | 449893 | Rawnadi |
| 76 and above | 449838 | Orchhameta | 76 and above | 449894 | Biler |
| 76 and above | 449839 | Ghamandi | 76 and above | 449895 | Kodonar |
| 76 and above | 449840 | Hikonar | 76 and above | 449896 | Maspi |
| 76 and above | 449841 | Badebedkot | 76 and above | 449897 | Boranirpi |
| 76 and above | 449842 | Godelmarka | 76 and above | 449899 | Konge |
| 76 and above | 449844 | Gumchur | 76 and above | 449900 | Koraskodo |
| 76 and above | 449846 | Tumiradi | 76 and above | 449901 | Koramkodo |
| 76 and above | 449847 | Tudako | 76 and above | 449904 | Murhapadar |
| 76 and above | 449848 | Tadobeda | 76 and above | 449906 | Musparsi |
| 76 and above | 449849 | Maspur | 76 and above | 449910 | Padamkot |
| 76 and above | 449850 | Balebeda Urf Palemeta | 76 and above | 449911 | Kasturmeta |
| 76 and above | 449851 | Horadi | 76 and above | 449912 | Usebeda |
| 76 and above | 449852 | Hirangenar | 76 and above | 449913 | Nelangur |
| 76 and above | 449853 | Jatawar | 76 and above | 449914 | Kutul |
| 76 and above | 449854 | Bogan | 76 and above | 449915 | Dodage |
| 76 and above | 449855 | Karkabeda | 76 and above | 449917 | Bayonar |
| 76 and above | 449856 | Kader | 76 and above | 449918 | Orchha Korai |
| 76 and above | 449857 | Markud | 76 and above | 449919 | Kodenar |
| 76 and above | 449858 | Brehebeda | 76 and above | 449920 | Kumnar |
| 76 and above | 449859 | Sargipal | 76 and above | 449921 | Aalnar |
| 76 and above | 449860 | Kundala | 76 and above | 449922 | Ehnar |
| 76 and above | 449861 | Kanagaon | 76 and above | 449923 | Gumiabeda |
| 76 and above | 449862 | Gadawahi | 76 and above | 449924 | Wala |
| 76 and above | 449863 | Palahur | 76 and above | 449926 | Murnar |
| 76 and above | 449864 | Guner | 76 and above | 449927 | Basing |
| 76 and above | 449865 | Kachchapal | 76 and above | 449928 | Becha |
| 76 and above | 449866 | Toke | 76 and above | 449929 | Kohka Meta |
| 76 and above | 449867 | Hachekoti(Mad) | 76 and above | 449930 | Gongla |
| 76 and above | 449869 | Binagunda | 76 and above | 449931 | Gurmanjur |
| 76 and above | 449870 | Jharawar | 76 and above | 449932 | Hatlanar |
| 76 and above | 449871 | Pangud | 76 and above | 449933 | Irakbhatti |

| Range of Scheduled Tribes population (percentages) | Location code number | Name of village | Range of Scheduled Tribes population (percentages) | Location code number | Name of village |
|--|----------------------|--------------------------|--|----------------------|------------------|
| 1 | 2 | 3 | 1 | 2 | 3 |
| 76 and above | 449934 | Irpanar | 76 and above | 449988 | Dhurbeda |
| 76 and above | 449935 | Jharawahi | 76 and above | 449989 | Khodpar |
| 76 and above | 449936 | Dhuta | 76 and above | 449990 | Gummarka |
| 76 and above | 449937 | Dhoderbeda | 76 and above | 449991 | Aadimpar |
| 76 and above | 449939 | Markabeda | 76 and above | 449992 | Farasbeda |
| 76 and above | 449940 | Jubada | 76 and above | 449994 | Rengabeda |
| 76 and above | 449941 | Orchha | 76 and above | 449996 | Toyameta |
| 76 and above | 449942 | Gadadi | 76 and above | 449997 | Dhobe |
| 76 and above | 449943 | Tadonar | 76 and above | 449998 | Metabeda |
| 76 and above | 449944 | Tadanar(Markadabeda) | 76 and above | 449999 | Gattakal |
| 76 and above | 449945 | Hikpad | 76 and above | 450000 | Michbeda |
| 76 and above | 449946 | Nednar | 76 and above | 450001 | Nelnar |
| 76 and above | 449948 | Harimarka | 76 and above | 450003 | Kostamarka |
| 76 and above | 449949 | Kodkanar | 76 and above | 450004 | Idnar |
| 76 and above | 449951 | Tadohur | 76 and above | 450005 | Gomagal |
| 76 and above | 449952 | Mohandi | 76 and above | 450006 | Chalcher |
| 76 and above | 449953 | Kodoli | 76 and above | 450007 | Kohkapar |
| 76 and above | 449954 | Kurusnar Alais (Khargao) | 76 and above | 450008 | Kodoli |
| 76 and above | 449955 | Kandadi | 76 and above | 450009 | Bade Tondabeda |
| 76 and above | 449956 | Jiwapadar | 76 and above | 450010 | Jubgunda |
| 76 and above | 449958 | Alwar Alias Gattakal | 76 and above | 450011 | Chhote Tondabeda |
| 76 and above | 449959 | Akabeda | 76 and above | 450012 | Padmeta |
| 76 and above | 449960 | Kodnar Alais Ghodagaon | 76 and above | 450014 | Karangul |
| 76 and above | 449962 | Kumnar | 76 and above | 450015 | Lanka |
| 76 and above | 449964 | Hikmeta | 76 and above | 450016 | Rekapal |
| 76 and above | 449966 | Guttakal | 76 and above | 450017 | Murumwada |
| 76 and above | 449967 | Kodaliyar | 76 and above | 450018 | Dodimarka |
| 76 and above | 449968 | Dumnar | 76 and above | 450019 | Jatlur |
| 76 and above | 449969 | Kodnar | 76 and above | 450020 | Diwalur |
| 76 and above | 449970 | Gurdai | 76 and above | 450021 | Boter |
| 76 and above | 449971 | Gumter Alias Jaiger | 76 and above | 450022 | Gudekot |
| 76 and above | 449972 | Raynar Alias Matbeda | 76 and above | 450023 | Edasmeta |
| 76 and above | 449973 | Hasnar | 76 and above | 450024 | Komhu |
| 76 and above | 449974 | Maksuli | 76 and above | 450025 | Lekwada |
| 76 and above | 449975 | Mandali | 76 and above | 450026 | Tahkawada |
| 76 and above | 449976 | Harbel | 76 and above | 450027 | Dunga |
| 76 and above | 449977 | Aadermad | 76 and above | 450028 | Pidiyakot |
| 76 and above | 449978 | Kudmel | 76 and above | 450029 | Ghot |
| 76 and above | 449979 | Dhondarbeda | 76 and above | 450030 | Kallaja |
| 76 and above | 449980 | Kondakoti | 76 and above | 450031 | Alwada |
| 76 and above | 449981 | Kotenar | 76 and above | 450032 | Duseli |
| 76 and above | 449982 | Kangali | 76 and above | 450033 | Biller |
| 76 and above | 449983 | Karkanar | 76 and above | 450034 | Korowaya |
| 76 and above | 449984 | Acheli | 76 and above | 450035 | Pochawada |
| 76 and above | 449985 | Kalmanar | 76 and above | 450036 | Hitul |
| 76 and above | 449986 | Kutulnar | 76 and above | 450038 | Thulthuli |
| 76 and above | 449987 | Irpanar | 76 and above | 450040 | Nedur |

VILLAGE AND TOWN DIRECTORY

| Range of Scheduled Tribes population (percentages) | Location code number | Name of village | Range of Scheduled Tribes population (percentages) | Location code number | Name of village |
|--|----------------------|-----------------|--|----------------------|-----------------|
| 1 | 2 | 3 | 1 | 2 | 3 |
| 76 and above | 450041 | Rotad | 76 and above | 450049 | Gawadi |
| 76 and above | 450042 | Rekawayya | 76 and above | 450051 | Hitul |
| 76 and above | 450043 | Modamwada | 76 and above | 450052 | Chihukapal |
| 76 and above | 450044 | Tadnar | 76 and above | 450053 | Toynar |
| 76 and above | 450045 | Bettekai | 76 and above | 450054 | Paralnar |
| 76 and above | 450046 | Bhatbenda | 76 and above | 450055 | Tahakawada |
| 76 and above | 450047 | Mungandee | 76 and above | 450057 | Handawada |
| 76 and above | 450048 | Mohnar | 76 and above | 450058 | Hitawada |

SECTION - II : TOWN DIRECTORY

**STATEMENT
STATUS AND**

| Sr. No. | Class, name and civic status of town | Location Code No. | Name of Taluk/ Tahsil/ Police Station/Islands etc. | Name of CD block | Area (sq. Km.) | Number of households including houseless households (2011 Census) | Scheduled Castes Popula- tion (2011 Census) | Scheduled Tribes Popula- tion (2011 Census) |
|---------|--------------------------------------|-------------------|--|------------------|----------------|---|---|---|
| 1 | 2 | 3 | 4 | 5 | 6 | 7 | 8 | 9 |
| 1 | III, Narayanpur (NP) NP | 2241503367802066 | Naranaypur | Narayanpur | 20.4 | 4914 | 1176 | 10789 |

**STATEMENT
PHYSICAL ASPECT AND**

| Sr. No. | Name of town | Physical aspects | | | Name of and road distance (in kms.) from | | |
|---------|-----------------|------------------|---|---|--|----------------|---|
| | | Rainfall (in mm) | Temperature (in centigrade) Maximum Minimum | | State HQ. | District HQ. | Sub-Division/ Taluk/ Tahsil / Police station/ Development Block/ Island HQ. |
| 1 | 2 | 3 | 4 | 5 | 6 | 7 | 8 |
| 1 | Narayanpur (NP) | 1393.0 | 40 | 8 | Raipur (245) | Narayanpur (0) | Narayanpur (0) |

**STATEMENT
CIVIC AND OTHER**

| Sr. No. | Name of Town | Road length (in kms.) | System of drainage | | | | Number of latrines | | | |
|---------|-----------------|-----------------------|--------------------|-------------|---------------------------|-----|--------------------|--------------------------------|---------|--------|
| | | | Open (OD) | Closed (CD) | Both - Open & Closed (BD) | Nil | Pit System | Flush/Pour Flush (Water borne) | Service | Others |
| 1 | 2 | 3 | 4 | 5 | 6 | 7 | 8 | 9 | 10 | 11 |
| 1 | Narayanpur (NP) | 29.2 | OD | | | | 0 | 1969 | 0 | 0 |

*In case this service is not available in the town, the name of the nearest place and its distance from the town where facility is available has been given @Two major source only

Abbreviation

TT: Tap water from treated source
TU: Tap water from un-treated source
CW: Covered well
UW: Un-covered well
HP: Hand pump

TW/B: Tubewell /Borehole
RW: Rainwater
S: Spring
TK/P/L: Tank/Pond/Lake
O: Others
OHT: Over head Tank

SR: Service Reservoir
RIG: River Infiltration Gallery
BWP: Bore Well Pumping system
PT: Pressure Tank
N\A,NA,N.A.: Not Avialable

**- I
GROWTH HISTORY**

| Population and growth rate (in brackets) of the town at the Censuses of | | | | | | | | | | | | Density (2011 Census) | Sex ratio | Sr. No. | | |
|---|------|------|------|------|------|------|------|------|------|------|-------|-----------------------------|-----------|------------|-----|---|
| 1901 | 1911 | 1921 | 1931 | 1941 | 1951 | 1961 | 1971 | 1981 | 1991 | 2001 | 2011 | 1991 | 2001 | 2011 | 1 | |
| 10 | 11 | 12 | 13 | 14 | 15 | 16 | 17 | 18 | 19 | 20 | 21 | 22 | 23 | 24 | 25 | |
| 0 | 0 | 0 | 0 | 0 | 0 | 0 | 0 | 0 | 0 | 0 | 22106 | 1084 | 0 | 0 | 930 | 1 |
| (0) | (0) | (0) | (0) | (0) | (0) | (0) | (0) | (0) | (0) | (0) | (0) | | | | | |

**- II
LOCATION OF TOWNS, 2009**

| Name of and road distance (in kms.) from | | | | | | Sr. No. |
|---|--|-----------------|-----------|-----------------|--|------------|
| Nearest city with population of one lakh and more | Nearest city with population of five lakh and more | Railway station | Bus route | Name of town | | 1 |
| 9 | 10 | 11 | 12 | 2 | | 1 |
| Jagdapur (130) | Raipur (245) | Jagdapur(130) | Yes (0) | Narayanpur (NP) | | 1 |

**- III
AMENITIES, 2009**

| Protected water supply | | Fire fighting service* | Electrification (Number of connections) | | | | | Name of Town |
|----------------------------------|--|------------------------|---|-----------------|-----------------|------------------------------|--------|-----------------|
| Source of supply (Codes) @ | System of storage with capacity in kilo litres (along with Codes) @ | | Dome- stic | Indus- trial | Commer- cial | Road lighting (points) | Others | |
| 12 | 13 | 14 | 15 | 16 | 17 | 18 | 19 | 2 |
| PT, | PT(250),TU | No, Kondagaon(52) | 2455 | 22 | 497 | 905 | 0 | Narayanpur (NP) |

**STATEMENT
MEDICAL**

| Sr. No. | Name of Town | No. of Medical facilities* (with number of beds in brackets) | | | | |
|---------|-----------------|--|------------------------------|-----------------------|------------------------------------|-----------------|
| | | Hospitals (Allopathic & Others) | Dispensaries / Health Center | Family Welfare Center | Maternity and Child Welfare Center | Maternity Homes |
| 1 | 2 | 3 | 4 | 5 | 6 | 7 |
| 1 | Narayanpur (NP) | 1(100) | 130 Kms. | 1(18) | 130 Kms. | 130 Kms. |

*If a medical facility is not available in the town, nearest place distance from the town where facility is available has been given

*N.A.:Not Available

**STATEMENT
EDUCATIONAL, RECREATIONAL**

| Sr. No. | Name of Town | Number of Educational Facilities* | | | | |
|---------|-----------------|-----------------------------------|---------------|------------------|-------------------------|--|
| | | Primary school | Middle school | Secondary school | Senior Secondary school | Arts/ Science/ Commerce colleges (of degree level and above) |
| 1 | 2 | 3 | 4 | 5 | 6 | 7 |
| 1 | Narayanpur (NP) | 29 | 19 | 10 | 4 | 1 |

| Sr. No. | Name of Town | Number of Educational Facilities* | | | Number of Social, Recreational and Cultural facilities | | |
|---------|-----------------|--|-----------------------------|---------|--|-------------------------|---------------------|
| | | Non-formal Education Center (Sarva Shiksha Abhiyan Center) | Special School for Disabled | Other s | No. of Orphanage Home | Working women's hostles | No. of Old Age Home |
| 1 | 2 | 13 | 14 | 15 | 16 | 17 | 18 |
| 1 | Narayanpur (NP) | Jagdaldpur(130) | Jagdaldpur(130) | (0) | Jagdaldpur(130) | 1 | Durg(225) |

**STATEMENT
INDUSTRY AND**

| Serial Number | Name of Town | Names of three most important commodities manufactured | | |
|---------------|-----------------|--|----------|-----|
| | | 1st | 2nd | 3rd |
| 1 | 2 | 3 | 4 | 5 |
| 1 | Narayanpur (NP) | Handicrafts | Handloom | - |

**- IV
FACILITIES, 2009**

| No. of Medical facilities* (with number of beds in brackets) | | | | | Charitable | Medicine | Name of Town | Sr.No. |
|--|------------------|------------------------|----------------------------|----------------|---------------------------------------|-------------------|-----------------|--------|
| T.B.Hospital/ Clinic | Nursing Homes | Veterinary Hospital | Mobile Health Clinic | Others etc. | Hospital/Nursing Home (Numbers) | Shop (Numbers) | | |
| 8 | 9 | 10 | 11 | 12 | 13 | 14 | 2 | 1 |
| 130 Kms. | N.A. | 1(1) | 52 Kms. | N.A. | 2 | 3 | Narayanpur (NP) | 1 |

**- V
AND CULTURAL FACILITIES, 2009**

| Number of Educational Facilities* | | | | | Name of Town | Sr. No. |
|-----------------------------------|-------------------------|--------------------------------------|----------------|---|-----------------|------------|
| Medical colleges | Engineering colleges | Management Institute/ colleges | Polytechnics | Recognised Shorthand, Typewriting and vocational training institutions | | |
| 8 | 9 | 10 | 11 | 12 | 2 | 1 |
| Jagdalpur (130) | Jagdalpur(130) | Raipur(245) | Jagdalpur(130) | 2 | Narayanpur (NP) | 1 |

| Number of Social, Recreational and Cultural facilities | | | | | Name of Town | Sr. No. |
|--|----------------|--------------------------------|------------------|---------------|-----------------|------------|
| Stadium | Cinema Theatre | Auditorium/ Community halls | Public libraries | Reading rooms | | |
| 19 | 20 | 21 | 22 | 23 | 2 | 1 |
| 2 | Kondagaon(52) | 4 | 1 | 2 | Narayanpur (NP) | 1 |

**- VI
BANKING, 2009**

| Number of banks | | | Number of | Number of | Name of Town | Sr. No. |
|----------------------|----------------------------|----------------------|----------------------------------|--------------------------------------|-----------------|------------|
| Nationalised Bank | Private Commercial Bank | Co-operative Bank | agricultural credit societies | non-agricultural credit societies | | |
| 6 | 7 | 8 | 9 | 10 | 2 | 1 |
| 2 | 0 | 1 | 1 | 0 | Narayanpur (NP) | 1 |

**STATEMENT
CIVIC AND OTHER AMENITIES**

| Sr. No. | Class and name of town | Name of the slum | Is it notified | No. of house-holds (approximate) | Population of the Slum (approximate) | Paved roads (in kms.) | System of drainage | | | |
|---------|------------------------|--------------------------------------|----------------|----------------------------------|--------------------------------------|-----------------------|--------------------|--------|----------------------|-----|
| | | | | | | | Open | Closed | Both (Open & Closed) | Nil |
| 1 | 2 | 3 | 4 | 5 | 6 | 7 | 8 | 9 | 10 | 11 |
| 1 | III, Narayanpur (NP) | Dumartarai Ward 15 Block No Thirty | Yes | 105 | 565 | 3.5 | OD | - | - | - |
| 2 | III, Narayanpur (NP) | Dumartarai Ward 15 Block No 29 | Yes | 100 | 550 | 1.5 | OD | - | - | - |
| 3 | III, Narayanpur (NP) | Sadadibeda Ward Forteen Block No 28 | Yes | 105 | 550 | 1.5 | OD | - | - | - |
| 4 | III, Narayanpur (NP) | Sakadibeda Ward Forteen Block No. 27 | Yes | 100 | 650 | 3.5 | OD | - | - | - |
| 5 | III, Narayanpur (NP) | Ashram Ward 11 Block No 21 | Yes | 110 | 580 | 1 | OD | - | - | - |
| 6 | III, Narayanpur (NP) | Bazarpara Word 6 Block No 11 | Yes | 177 | 625 | 1 | OD | - | - | - |
| 7 | III, Narayanpur (NP) | Sigoditarai Ward 5 Block No 9 | Yes | 215 | 815 | 1.5 | OD | - | - | - |
| 8 | III, Narayanpur (NP) | Banglapara Ward 4 Block 8 | Yes | 125 | 615 | 1.5 | OD | - | - | - |
| 9 | III, Narayanpur (NP) | Narayanpur Ward 1 Block No. 2 | Yes | 185 | 525 | 2.5 | OD | - | - | - |

**- VII
IN SLUM, 2009**

| Number of latrines | | | | Commu- nity | No. of tap points/ public hydrants installed for supply of protected water | Electricity (Number of connections) | | | Class and name of town | Sr. No. |
|--------------------|---|---------|--------|----------------|---|--|------------------------------|--------|------------------------|------------|
| Private | | | | | | Domestic | Road lighting (points) | Others | | |
| Pit System | Flush/ Pour Flush (Water borne) | Service | Others | 16 | 17 | 18 | 19 | 20 | 2 | 1 |
| 0 | 13 | 0 | 0 | 0 | 0 | 78 | 20 | 0 | III,Narayanpur (NP) | 1 |
| 0 | 6 | 0 | 0 | 0 | 0 | 85 | 35 | 0 | III,Narayanpur (NP) | 2 |
| 0 | 3 | 0 | 0 | 0 | 0 | 39 | 20 | 0 | III,Narayanpur (NP) | 3 |
| 0 | 14 | 0 | 0 | 0 | 0 | 54 | 15 | 0 | III,Narayanpur (NP) | 4 |
| 0 | 47 | 0 | 0 | 0 | 2 | 85 | 25 | 0 | III,Narayanpur (NP) | 5 |
| 0 | 27 | 0 | 0 | 0 | 2 | 165 | 35 | 0 | III,Narayanpur (NP) | 6 |
| 0 | 86 | 0 | 0 | 0 | 0 | 85 | 20 | 0 | III,Narayanpur (NP) | 7 |
| 0 | 49 | 0 | 0 | 0 | 0 | 125 | 0 | 0 | III,Narayanpur (NP) | 8 |
| 0 | 145 | 0 | 0 | 0 | 2 | 53 | 15 | 0 | III,Narayanpur (NP) | 9 |

APPENDIX TO TOWN DIRECTORY
TOWN SHOWING THEIR OUTGROWTHS POPULATION

| Serial Number | Name of the town with location code | Population of core town | Name of Outgrowth | Population of Outgrowth |
|---------------|-------------------------------------|-------------------------|-------------------|-------------------------|
| 1 | 2 | 3 | 4 | 5 |

-----Nil-----



2011

Directorate of Census Operations, Chhattisgarh
Govind Sarang Parisar, 3rd Floor
New Rajendra Nagar, Raipur - 492006
www.censusindia.gov.in

