



CENSUS OF INDIA 2011

CHHATTISGARH

SERIES-23

PART XII-A

DISTRICT CENSUS HANDBOOK DAKSHIN BASTAR DANTEWADA

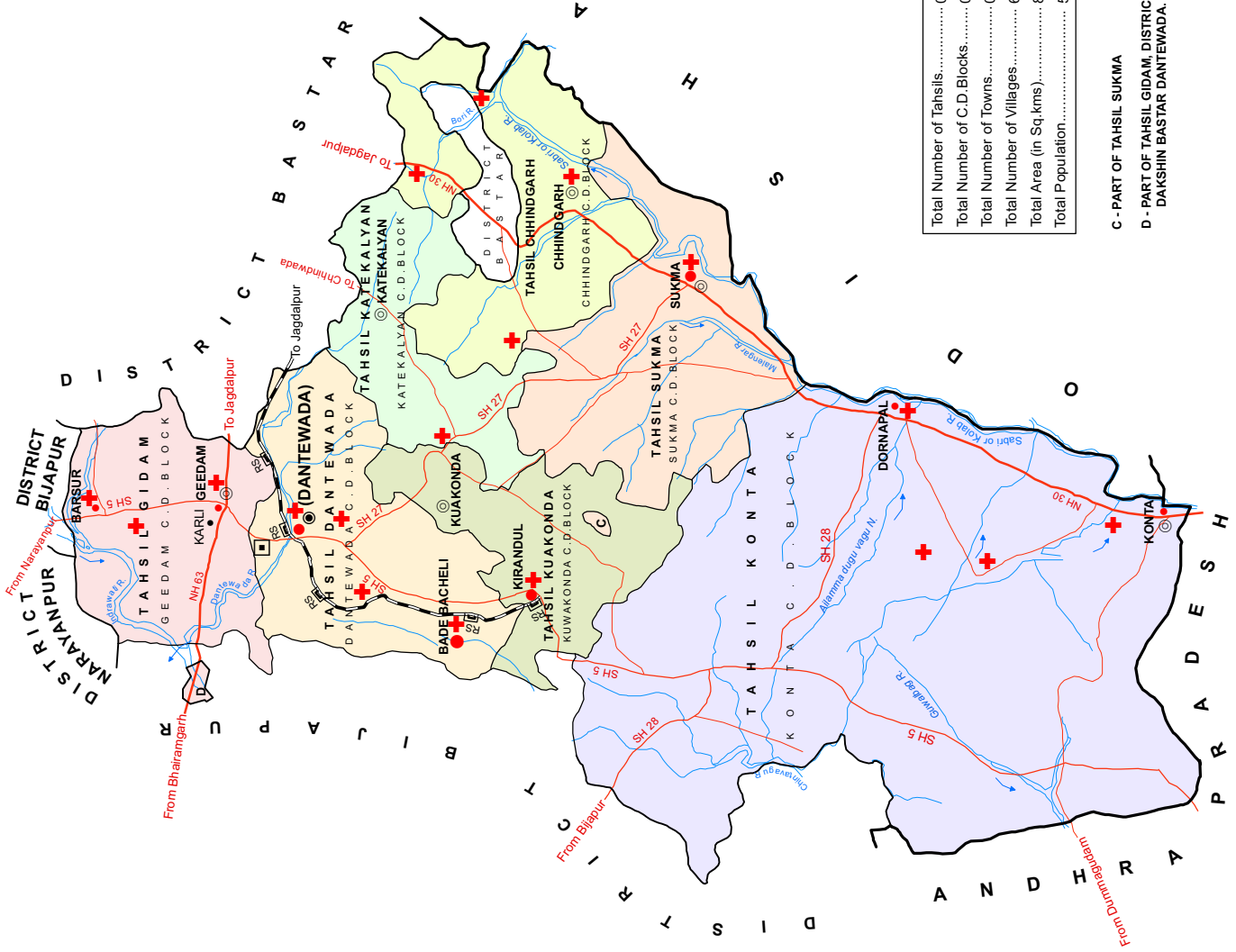
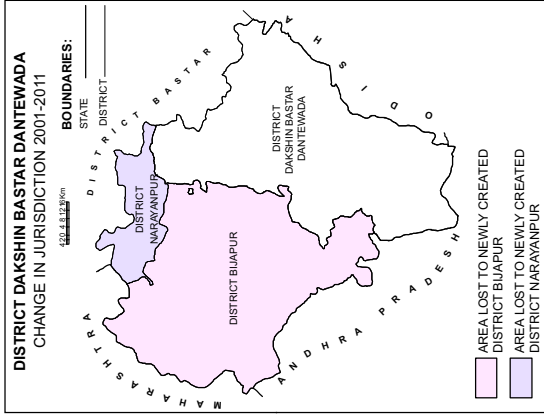
VILLAGE & TOWN DIRECTORY



2011

DIRECTORATE OF CENSUS OPERATIONS
CHHATTISGARH

INDIA
CHHATTISGARH
DISTRICT DAKSHIN BASTAR DANTEWADA



Total Number of Tahsils.....	07
Total Number of C.D. Blocks.....	07
Total Number of Towns.....	08
Total Number of Villages.....	608
Total Area (in Sq.kms).....	8298
Total Population.....	533638

C - PART OF TAHSIL SUKMA
D - PART OF TAHSIL GIDAM, DISTRICT DAKSHIN BASTAR DANTEWADA.

District Headquarters is also the Tahsil / C.D.Block Headquarters.
Tahsil Headquarters is also the C.D.Block Headquarters.
C.D.Block Boundary is Co-terminous with Tahsil Boundary.
Where The District Name is differ from its Headquarter Name,
The Letter is given within brackets.

- BOUNDARY STATE.....
- " DISTRICT.....
- " TAHSIL.....
- HEADQUARTERS : DISTRICT.....
- " TAHSIL.....
- VILLAGE HAVING 5000 AND ABOVE POPULATION WITH NAME.....
- URBAN AREA WITH POPULATION SIZE : III, IV, V.....
- NATIONAL HIGHWAY.....
- STATE HIGHWAY.....
- IMPORTANT METALLED ROADS.....
- RAILWAY LINE WITH STATION , BROAD GAUGE.....
- RIVER AND STREAM.....
- DEGREE COLLEGE.....
- HOSPITAL.....



॥ R; eD t; rs

CENSUS OF INDIA 2001

CHHATTISGARH

SERIES - 23

PART- XII-A

DISTRICT CENSUS HANDBOOK

DAKSHIN BASTAR DANTEWADA

VILLAGE & TOWN DIRECTORY



**DIRECTORATE OF CENSUS OPERATIONS
CHHATTISGARH**

Product Code No.
22-030-2011-Cen-Book(E)



DANTESHWARI TEMPLE- DANTEWADA

Danteshwari temple is situated on the "Sangam" of Dankini and Shankini rivers in the district headquarters Dantewada. Danteshwari temple was re-constructed by a brother of Prataprudra of Barangal named annadev in fourteenth century. According to saying , a tooth of Sati , the wife of Shiv, had fallen here. On this basis , the place was famous as an important Shakti peeth of India.

An Asthbhuji stone statue is known as Danteshwari Devi. In this half circled statue , the death of Narsingh and Hiranyakashap is being highlighted. The temple is made with the combination of three buildings. The buildings are Deood Grabhgarah, Sabhagrah with polo and Harmandap. So many statues belonging to Brahaman religion like Vishnu, Shiv, Parvati,Ganesh ,Narsingh, Dwarpal etc. are situated in the temple boundary. Many tourists come here every year. The festival of Mahashivratri is celebrated on the Gadiya Mountains and thousands of devotees visit here.

Contents

	Pages
Foreword	xi
Preface	xiii
Acknowledgement	xv
History and scope of the District Census Handbook	xvi
Brief history of the district	xvii
Analytical Note	
(i) Physical features	1-3
(ii) Census Concepts	3-8
(iii) Non Census Concepts	8-15
(iv) 2011 Census findings	15
(v) Brief analysis of PCA data based on inset tables 1 - 35	16-35
(vi) Brief analysis of Village and Town Directory data based on inset tables 36 - 45	36-43
(vii) Major social and cultural events, natural and administrative developments and significant activities during the decade.	43
(viii) Brief description of places of religious, historical or archaeological importance in villages and places of tourist interest in the towns of the district.	43-44
(ix) Major characteristics of the district, contribution of the district in the form of any historical figure associated with the district.	44
Village and Town Directory	
Scope of Village and Town directory - column heading wise explanation and coverage of data	46-50
Section I – Village Directory	
(a) List of villages, outgrowths and Census merged in towns at 2011 Census	52
(b) CD Block wise presentation of Village Directory Data-	
(i) CD Block Map of Geedam showing Tahsil boundary	53
Alphabetical list of villages of Geedam CD Block along with location code 2001 and MDDS code 2011.	55-56
Presentation of Village Directory data of Geedam CD Block	58-75

	Pages
(ii) CD Block Map of Dantewada showing Tahsil boundary	77
Alphabetical list of villages of Dantewada CD Block along with location code 2001 and MDDS code 2011.	79
Presentation of Village Directory data of Dantewada CD Block	82-93
(iii) CD Block Map of Katekalyan showing Tahsil boundary	95
Alphabetical list of villages of Katekalyan CD Block along with location code 2001 and MDDS code 2011.	97
Presentation of Village Directory data of Katekalyan CD Block	98-109
(iv) CD Block Map of Kuwakonda showing Tahsil boundary	111
Alphabetical list of villages of Kuwakonda CD Block along with location code 2001 and MDDS code 2011.	113-114
Presentation of Village Directory data of Kuwakonda CD Block	116-127
(ii) CD Block Map of Chhindgarh showing Tahsil boundary	129
Alphabetical list of villages of Chhindgarh CD Block along with location code 2001 and MDDS code 2011.	131-132
Presentation of Village Directory data of Chhindgarh CD Block	134-151
(iii) CD Block Map of Sukma showing Tahsil boundary	153
Alphabetical list of villages of Sukma CD Block along with location code 2001 and MDDS code 2011.	155-156
Presentation of Village Directory data of Sukma CD Block	158-169
(iv) CD Block Map of Konta showing Tahsil boundary	171
Alphabetical list of villages of Konta CD Block along with location code 2001 and MDDS code 2011.	173-179
Presentation of Village Directory data of Konta CD Block	180-233
(c) Appendixes to Village Directory	
Appendix-I : Summary showing total number of villages having Educational, Medical and other Amenities in Villages - CD Block level	234-237
Appendix-IA : Villages by number of Primary Schools	238
Appendix-IB : Villages by Primary, Middle and Secondary Schools	238
Appendix-IC : Villages with different sources of drinking water facilities available	238
Appendix-II : Villages with 5,000 and above population which do not have one or more amenities available	239
Appendix-III : Land utilisation data in respect of Census Towns	239

	Pages
Appendix-IV : CD Block wise list of inhabited villages where no amenity other than drinking water facility is available	239
Appendix-V : Summary showing number of villages not having Scheduled Caste Population	240
Appendix-VI : Summary showing number of villages not having Scheduled Tribes population	240
Appendix-VIIA: List of villages according to proportion of the Scheduled Castes to the total population by ranges	241-247
Appendix-VIIB: List of villages according to the proportion of the Scheduled Tribes to the total population by ranges	248-254

Section II - Town Directory

(a) Town Directory Statement-I : Status and Growth History	256-257
(b) Town Directory Statement-II : Physical aspects and location of Towns, 2009	256-257
(c) Town Directory Statement-III : Civic and other amenities,2009	258-259
(d) Town Directory Statement-IV : Medical Facilities, 2009	258-259
(e) Town Directory Statement-V : Educational, Recreational and Cultural facilities, 2009	260-261
(f) Town Directory Statement-VI : Industry and Banking, 2009	260-261
(g) Town Directory Statement-VII: Civic and other amenities in slums, 2009	262-263
(h) Appendix to Town Directory : Towns showing their outgrowth with Population	264

Foreword

The District Census Handbook (DCHB) is an important publication of the Census Organization since 1951. It contains both Census and non Census data of urban and rural areas for each District. The Census data provide information on demographic and socio-economic characteristics of population at the lowest administrative unit i.e. of each Village and Town and ward of the District. The Primary Census Abstract (PCA) part of this publication contains Census data including data on household amenities collected during 1st.phase of the Census i.e. House Listing and Housing Census. The non Census data presented in the DCHB is in the form of Village Directory and Town Directory contain information on various infrastructure facilities available in the village and town viz; education, medical, drinking water, communication and transport, post and telegraph, electricity, banking, and other miscellaneous facilities. Later on, the Telegraph Services were closed by the Government of India on 15th. July, 2013. The data of DCHB are of considerable importance in the context of planning and development at the grass-root level.

2. In the 1961 Census, DCHB provided a descriptive account of the District, administrative statistics, Census tables and Village and Town Directory including Primary Census Abstract. This pattern was changed in 1971 Census and the DCHB was published in three parts: Part-A related to Village and Town Directory, Part-B to Village and Town PCA and Part-C comprised analytical report, administrative statistics, District Census tables and certain analytical tables based on PCA and amenity data in respect of Villages. The 1981 Census DCHB was published in two parts: Part-A contained Village and Town Directory and Part-B the PCA of Village and Town including the SCs and STs PCA up to Tahsil/Town levels. New features along with restructuring of the formats of Village and Town Directory were added. In Village Directory, all amenities except electricity were brought together and if any amenity was not available in the referent Village, the distance in broad ranges from the nearest place having such an amenity, was given.

3. The pattern of 1981 Census was followed by and large for the DCHB of 1991 Census except the format of PCA. It was restructured. Nine-fold industrial classification of main workers was given against the four-fold industrial classification presented in the 1981 Census. In addition, sex wise population in 0-6 age group was included in the PCA for the first time with a view to enable the data users to compile more realistic literacy rate as all children below 7 years of age had been treated as illiterate at the time of 1991 Census. One of the important innovations in the 1991 Census was the Community Development Block (CD Block) level presentation of Village Directory and PCA data instead of the traditional Tahsil/Taluk/PS level presentation.

4. As regards DCHB of 2001 Census, the scope of Village Directory was improved by including some other amenities like banking, recreational and cultural facilities, newspapers & magazines and 'most important commodity' manufactured in a Village in addition to prescribed facilities of earlier Censuses. In Town Directory, the statement on Slums was modified and its coverage was enlarged by including details on all slums instead of 'notified slums'.

5. The scope and coverage of Village Directory of 2011 DCHB has been widened by including a number of new amenities in addition to those of 2001. These newly added amenities are: Pre-Primary School, Engineering College, Medical College, Management Institute, Polytechnic, Non-formal Training Centre, Special School for Disabled, Community Health Centre, Veterinary Hospital, Mobile Health Clinic, Medical Practitioner with MBBS Degree, Medical Practitioner with no degree, Traditional Practitioner and faith Healer, Medicine Shop, Community Toilet, Rural Sanitary Mart or Sanitary Hardware Outlet in the Village, Community Bio- gas, Sub Post Office, Village Pin Code, Public Call Office, Mobile Phone Coverage, Internet Cafes/ Common Service Centre, Private Courier Facility, Auto/Modified Autos, Taxis and Vans, Tractors, Cycle-pulled Rickshaws, Carts

driven by Animals, Village connected to National Highway, State Highway, Major District Road, and Other District Road, Availability of Water Bounded Macadam Roads in Village, ATM, Self-Help Group, Public Distribution System(PDS) Shop, Mandis/Regular Market, Weekly Haat, Agricultural Marketing Society, Nutritional Centers (ICDS), Anganwadi Centre, ASHA (Accredited Social Health Activist), Sports Field, Public Library, Public Reading Room, Assembly Polling station, Birth & Death Registration Office. In the Town Directory, seven Statements containing the details and the data of each Town have been presented viz.; (i)-Status and Growth History of Towns,(ii)- Physical Aspects and Location of Towns, (iii)-Civic and other Amenities, (iv)-Medical Facilities, (v)-Educational, Recreational & Cultural Facilities, (vi)- Industry & Banking, and (vii)- Civic & other amenities in Slums respectively. CD Block wise data of Village Directory and Village PCA have been presented in DCHB of 2011 Census as presented in earlier Census.

6. The data of DCHB 2011 Census have been presented in two parts, Part-A contains Village and Town Directory and Part-B contains Village and Town wise Primary Census Abstract. Both the Parts have been published in separate volumes in 2011 Census.

7. The Village and Town level amenities data have been collected, compiled and computerized under the supervision of Smt. Renu G Pillay, Joint Secretary & Director of Census Operation Chhattisgarh, Raipur. The task of Planning, Designing and Co-ordination of this publication was carried out by Dr. Pratibha Kumari, Assistant Registrar General (SS) under the guidance & supervision of Dr. R.C.Sethi, Ex-Addl. RGI and Shri Deepak Rastogi present Addl.RGI. Shri A.P. Singh, Deputy Registrar General, (Map) provided the technical guidance in the preparation of maps. Shri A.K. Arora, Joint Director of Data Processing Division under the overall supervision of Shri M.S.Thapa, Addl. Director (EDP) provided full cooperation in preparation of record structure for digitization and validity checking of Village and Town Directory data and the programme for the generation of Village Directory and Town Directory including various analytical inset tables as well as Primary Census Abstract (PCA). The work of preparation of DCHB, 2011 Census has been monitored in the Social Studies Division. I am thankful to all of them and others who have contributed to bring out this publication in time.

(C.Chandramouli)
Registrar General &
Census Commissioner, India

New Delhi.

Dated:- 16-06-2014

Preface

The District Census Handbook (DCHB) brought out in each decennial census since 1951 Census by the Census Organisation is an important publication which provides detailed Census and non Census information from village and town level to district level. The Primary Census Abstract (PCA) part of this publication contains census data including data on household amenities collected during the 1st phase of Census i.e. Houselisting and Housing Census. The non-census data (presented in another part) is in the form of village directory and town directory and it contains information on infrastructural facilities available in each village and town within the district. This include details on educational and medical facilities, drinking water, communication and transport, post, electricity, banking etc. The data provided in DCHBs are important in the context of planning and development at grass root level. This publication is brought out separately for each district of the State.

The DCHB was initially confined to a few Census tables and Primary Census Abstract (PCA) of each village and town within the district. Thereafter, its scope and coverage was enlarged in each subsequent Census. The DCHB published in 1961 Census provided a descriptive account of the district, administrative statistics, Census tables and village and town directory including PCA. The 1971 Census-DCHB series was in three parts: Part-A related to village and town directory, part-B to village and town PCA and Part-C comprised analytical report, administrative statistics, district census tables and certain analytical tables based on PCA and amenities data in respect of villages.

The 1981 Census-DCHB was in two parts: Part-A contained village and town directory and Part-B the PCA of villages and towns including the SCs and STs PCA up to tahsil/town levels. The village and Town directory formats were restructured. In Village Directory, all amenities except electricity were brought together and if any amenity was not available in the referent village, the distance in broad ranges from the nearest place having such an amenity, was given. Information on new items such as adult literacy centers, primary health sub-centres and community health workers in the village were provided. Information on approach to the village was provided for the first time in the village Directory. In the town Directory, a statement (IV-A) on slums was introduced to provide details on civic and other amenities in the notified slums of Class I and Class II towns.

The 1991 Census DCHB followed the presentation of 1981 Census, but the format of PCA was restructured. A Nine-fold industrial classification of main workers was given against the four-fold industrial classification presented in the 1981 Census. In addition, sex-wise population in 0-6 age group was included in the PCA for the first time with a view to enable data users to compile more realistic literacy rate as all children below 7 years of age had been treated as illiterate at the time of the 1991 Census. One of the important innovations in the 1991 Census was the Community Development Block (CD block) level presentation of village directory and PCA data instead of the traditional tahsil/taluk/PS level presentation.

The 2001 Census DCHB was more exhaustive in nature. The village Directory was enlarged by including a number of other facilities like banking, recreational and cultural facilities, news-papers and magazines and 'the most important commodity' manufactured in villages. In town Directory, the statement on slums was modified and its coverage enlarged by including details on all slums instead of only 'Notified slums'. Two more additions were inclusion of 'motif' highlighting significant characteristic of the district and brief analytical notes as annexures. An eight digit permanent location code number(PLCN) was assigned to all the villages and towns keeping in view future needs.

The coverage of Village Directory of 2011 DCHB has been further widened by including a number of new amenities in addition to those of 2001 Census. These newly added amenities are: Pre-Primary School, Engineering College, Medical College, Management Institute, Polytechnic, Non-formal Training Centre, Special School

for Disabled, Community Health Centre, Veterinary Hospital, Mobile Health Clinic, Medical Practitioner with MBBS Degree, Medical Practitioner with no degree, Traditional Practitioner and faith Healer, Medicine Shop, Community Toilet, Rural Sanitary Mart or Sanitary Hardware Outlet in the Village, Community Bio- gas, Sub Post Office, Village Pin Code, Public Call Office, Mobile Phone Coverage, Internet Cafes/ Common Service Centre, Private Courier Facility, Auto/Modified Autos, Taxis and Vans, Tractors, Cycle-pulled Rickshaws, Carts driven by Animals, Village connected to National Highway, State Highway, Major District Road, and Other District Road, Availability of WBM Roads in Village, ATM, Self-Help Group, Public Distribution System(PDS) Shop, Mandis/Regular Market, Weekly Haat, Agricultural Marketing Society, Nutritional Centers (ICDS), Anganwadi Centre, ASHA (Accredited Social Health Activist), Sports Field, Public Library, Public Reading Room, Assembly Polling station, Birth & Death Registration Office. In Town Directory, all seven Statements of 2001 Census were retained. CD Block wise data of Village Directory and Village PCA are presented in DCHB, as presented in previous Censuses.

The data of DCHB, 2011 Census have been presented in two parts, Part-A contains Village and Town Directory and Part-B contains Village and Town wise Primary Census Abstract. The two parts have been published in separate volumes.

The Non-Census data or village and town level amenities data for DCHB was collected in Village Directory Schedule and Town Directory Schedule designed and sent by the Office of the Registrar General & Census Commissioner, India. The blank schedules were sent to village level officials through their respective tahsil offices in case of villages and to town authorities in case of towns. The data compiled and supplied by them were compared with the data published in 2001 Census and also cross checked with the information obtained from various departments of State Government. An attempt was made to reconcile the discrepancies to make it more reliable. The digitization of VD & TD data and validity checks were done in-house. It must be noted that the village-wise area figures presented in the PCA are based on information supplied by village level revenue officials in Village Directories and the total given for the CD Block levels is the total of the area figures of villages coming under it. In the case of district and State area totals shown are based on the information furnished by the Survey of India, Govt. of India. Therefore, the total area of district may not match the total of area figures of the villages of the respective tahsils and districts. I am thankful to all the village and town level officials, respective tahsil and town authorities and district administration of State Government for their co-operation in accomplishing this task.

I express my sincere gratitude to Dr. C. Chandramouli, Registrar General & Census Commissioner, India for his valuable guidance and support. The task of planning and designing of DCHB was carried out by Dr. Pratibha Kumari, ARG(SS) in Social Studies Division of ORGI under the guidance and supervision of Shri Deepak Rastogi, Addl. RGI. Shri A.P. Singh, DRG (Map), provided technical guidance in preparation of Maps. Shri A.K. Arora, Joint Director (DP Division) under the overall supervision of Shri M.S. Thapa, Addl. Director (EDP) provided full co-operation in preparation of record structure for digitization and validity checks of Village and Town Directory data and the program for the generation for cross classified tables. I am thankful to all of them.

The data presented in DCHB together with drafting of DCHB reports, preparation of maps, manuscripts and its printing as per the guidelines of ORGI required concerted efforts of a team comprised of Shri Jose T. Varghese, Dr. I.C. Agrawal, Deputy Directors, Shri C.M. Joshi, Shri R. Patel, Dr. P.K. Sao, Assistant Directors, Shri Hirendra Kumar Sinha, Stat. Inv Gr. II, Smt. Rajni Jose, Senior Compiler, Shri Mrigendra Bahadur Singh, Compiler of this Census Directorate. I express my appreciation for their untiring work.

Renu G Pillay
Joint Secretary & Director

Raipur
Dated : 14 July, 2014

Acknowledgement

Supervision, Drafting, Editing & Finalization of DCHB Manuscripts

Shri D.R. Banerjee	Deputy Director
Shri Jose T. Varghese	Deputy Director
Dr. I.C.Agrawal	Deputy Director
Shri Hemant Kumar Singh	Asstt. Director
Shri R.Patel	Asstt. Director
Dr. Pradeep Kumar Sao	Asstt. Director

Scrutiny, Validity Checks, Digitization of Village & Town Directory Data

Shri Hirendra Kumar Sinha	Statistical Investigator Gr. II
Smt. Rajni Jose	Senior Compiler
Shri Mrigendra Bahadur Singh	Compiler

Supervision of Data Entry of Village Directory Data

Shri K. Manoharan	Asstt. Director(DC)
Shri V. K. Chauhan	Asstt. Director (DC)

Preparation of DCHB Maps

Shri Dharmendra Kumar	Geographer
Shri O.S.Shukla	Senior Draftsman
Shri Rajesh Barange	Senior Draftsman

Photocopy Section

Shri Aktu Ram	MTS
Shri Amalesh Kumar	MTS

ORGI-Data Processing Division

Shri Jaspal Singh Lamba DD (EDP)
Ms. Usha AD (EDP)
Shri Anurag Gupta DPA Grade 'A'
Shri Mukesh Kumar Mahawar DPA Grade 'A'
Ms. Shagufta Nasreen Bhat DPA Grade 'A'
Ms. Kiran Bala Saxena Sr. Supervisor
Shri Khem Verma Jadon Sr. Consultant
Shri Yashwant Singh Jr. Consultant

History and Scope of the District Census Handbook

The need of data at the grass root level for the administrative and planning purposes at sub micro level as well as academic studies prompted the innovation of District Census Handbook. The District Census Handbook is a unique publication from the Census organization which provides authentic details of census and non-census information from village and town level to district level. The District Census Handbook was firstly introduced during the 1951 Census. It contains both census and non census data of urban as well as rural areas for each district. The census data contain several demographic and socio-economic characteristics of the lowest administrative unit i.e. of each village and ward and town of the district. The non census data consist of data on the availability of various civic amenities and infrastructural facilities etc. at the town and village level which constitute Village Directory and Town Directory part of the DCHB. The data of DCHB are of considerable importance in the context of planning and development at the grass-root level.

In the 1961 census DCHB provided a descriptive account of the district, administrative statistics, census tables and village and town directory including Primary Census Abstract. This pattern was changed in 1971 Census and the DCHB was published in three parts: Part-A related to village and town directory, Part-B to village and town PCA and Part-C comprised analytical report, administrative statistics, district census tables and certain analytical tables based on PCA and amenity data in respect of villages. The 1981 census DCHB was published in two parts: Part-A contained village and town directory and Part-B the PCA of village and town including the SCs and STs PCA up to tahsil/ town levels. New features along with restructuring of the formats of village and town directory were added. In Village Directory, all amenities except electricity were brought together and if any amenity was not available in the referent village, the distance in broad ranges from the nearest place having such an amenity, was given.

The pattern of 1981 census was followed by and large for the DCHB of 1991 Census except the format of PCA. It was restructured. Nine-fold industrial classification of main workers was given against the four-fold industrial classification presented in the 1981 census. In addition, sex wise population in 0-6 age group was included in the PCA for the first time with a view to enable the data users to compile more realistic literacy rate as all children below 7 years of age had been treated as illiterate at the time of 1991 census. One of the important innovations in the 1991 census was the Community Development Block (CD Block) level presentation of village directory and PCA data instead of the traditional tahsil/taluk/PS level presentation.

As regards DCHB of 2001 Census, the scope of Village Directory was expanded by including some other amenities like banking, recreational and cultural facilities, newspapers & magazines and 'most important commodity' manufactured in a village in addition to prescribed facilities of earlier censuses. In Town Directory, the statement on Slums was modified and its coverage was enlarged by including details on all slums instead of 'notified slums'.

The scope and coverage of Village Directory of 2011 DCHB has been widened by including a number of new amenities in addition to those of 2001. In the Town Directory, seven Statements containing the details and the data of each town have been presented viz.; (i)-Status and Growth History of towns,(ii)- Physical Aspects and Location of Towns, (iii)-Civic and other Amenities, (iv)-Medical Facilities, (v)-Educational, Recreational & Cultural Facilities, (vi)- Industry & Banking, and (vii)- Civic & other amenities in Slums respectively. CD Block wise data of Village Directory and Village PCA have been presented in DCHB of 2011 census as presented in earlier census. The data of DCHB 2011 Census have been presented in two parts, Part-A contains Village and Town Directory and Part-B contains Village and Town wise Primary Census Abstract. Both the Parts have been published in separate volumes in 2011 Census.

Brief History of the District

Dakshin Bastar Dantewada is the new name given to Dantewada district which was formed by separating 4 tahsils namely Bhopalpattanam, Bijapur, Dantewada and Konta of old Bastar district. In 1998, Bastar district was divided into three parts- Bastar, Kanker and Dantewada . Dakshin Bastar Dantewada district is in the southern most part of the Bastar region which is known as South Bastar.

Dantewada derives its name from its presiding deity, Devi Danteshwari, the goddess worshipped as an incarnation of Shakti (strength). It is believed to be one of the 52 sacred shakti peethas (seat of shakti, female power) of Hindu mythology.

Historically, the area comprising Dantewada alongwith Kanker and Bastar were part of Dandakarnya which is referred to in the epic Ramayana and part of the Kosala kingdom referred to in Mahabharata. It is believed that Lord Rama had taken shelter in Dantewada during his 14 years of exile.

The past history of Dantewada is tagged with the history of the mother-district, Bastar. In the past, the district was known as “Jatabada” which was a revenue village of Bastar riyasat, and was dedicated to “Danteshwari Mata”, the Kul-Devi of the then rulers.

In 1856, Charles Illiot, who was Deputy Commissioner of Chhattisgarh, had stated that the first ruler of Dantewada had constructed Danteshwari Temple and after sometime it was expanded during the rule of Purushotam Deo and later King Drigpal Deo gave a new look to the temple and thus contributed to the beauty of the temple.

Since Dantewada district was part and parcel of undivided Bastar district till 22.5.1998, the history of this district is included in the history of Bastar. From ancient history to present day history, many princely dynasties ruled this district. Nandvansh, Maurya, Satwahan, Gupta, Nal, Sarabhpuriyan, Chalukya and Nagvansh, ruled this area from time to time. Marathas and Britishers also ruled this area.

Bastar has been a colony of Satwahana rulers from 72BC to 200 AD. Traces of flourishing of Buddhism and Jainism before Nala dynasty can be seen in this region.

Tribal republican ruling system existed here in this area from 600 B.C to 1324 A.D. The system had gradually been ruined in later periods. The down-fall of this ruling system was much more during the period of Chalukya (1324-1774) destroying the splendid tradition of Gonds. The entry of outsiders had laid the foundation of Feudalism in this region, which created inertness and obstacles in development for five centuries continuously. The tentative period of different Dynasties /Rulers which ruled Dantewada is mention below:

Dantewada under different Dynasties/ Rulers

S.No.	Dynasty/Ruler	Period
1	Nalas	350-760 AD
2	Nagas	760-1324AD
3	Chalukya	1324-1777AD
4	Bhonsle	1777-1853AD
5	British	1853-1947AD

The geographical area of Dantewada district is full of nature's most beautiful, systematic and well-woven streams and springs. Forests are extended into rugged and inaccessible area. Based on available archaeological proofs, Kings of Nag Dynasty had made the historical Barasur city as their capital which is 35 km. away from Dantewada. Many temples of 11th and 12th centuries are still in existence. In fact, Barasur is the south gateway of Abujhmar area which is under Dandakarayana area. During Chalukya rule, capitals were frequently shifted. Barsur and Dantewada were also capitals. Dakshin Bastar Dantewada district is under Bastar Revenue Division.

Analytical Note

(i) Physical Features:

Dakshin Bastar Dantewada is southern most district in Chhattisgarh. It is located between 18046 - 19028.30N latitude and 80015 -81085E longitude. It has an average elevation of 351 mts. According to the Surveyor General of India, total geographical area of the district is 8298.25 sq. kms. The district is bounded on the north and north-east by Bastar district and on the east by Malkangiri district of Odisha State and on the south and southwest by Khamman district of Andhra Pradesh

Topographically, district is the part of Bastar Plateau and has got all the topographic features of this plateau. More than half of the land of the district is mountainous and rocky. Due to variation in landscape, different regions of the district have silky, loam, clay-loam type of land. The soil texture of Dakshin Bastar Dantewada district is rich and diverse. The soil is suitable for the growth of horticultural plants like guava, banana, mango etc. and also various type of vegetables.

Rivers :

The main rivers that flow through the district are Indravati, Godavari, Shankhini, Dankini and Shabhari. Indravati which originates from Eastern Ghats in Odisha is one of the tributaries of the River Godavari. This river flows around 240 miles before joining Godavari at Bhadrakaali that lies in the district of Dakshin Bastar Dantewada. Other than Indravati, the rivers Godavari, Shankhini, Dankini and Shabhari also flow through this district. During their course, these rivers pass through the dense forest, deep valleys and the rugged hills and also help in water supply to the fertile land of the district.

Dankini and Shankhani rivers, the lifeline of Dantewada, have lost the sheen to iron ore, due to pollution of red oxide discharged from the mines due to iron ore extraction. These two rivers ranked, by environmentalists as highly polluted. The Shankhini originate from Bailadila mountain range which is known for the high quality iron ore deposits. Dankini meets the Shankhini river downstream.

Another river Shabri originates in Bailadila hill near Dantewada. It then flows through the south-eastern boundary of Bastar district to Andhra Pradesh and joins the Godavari river in Kunavaram.

Climate :

Most parts of the district is rocky, mountainous and covered with forests. Heavy rainfall comes from depression in Bay of Bengal, western part of this district and surrounding areas. Generally, the climate of this district is pleasant but summer is hot and dry. During rainy season, rain is evenly distributed through out the district. Shivering cold waves are experienced in December-February. Then summer season comes, which lasts from March-end to early June. October-November is post monsoon climate.

The district is exceptionally fortunate when it comes to water resources. This is because the region has good rainfall during the year and rapid runoff which is due to the undulating terrain. There is also great potential for rainwater harvesting and this region and the irrigation is mostly done through rainfall.

Temperature varies from minimum to maximum according to its climatic changes and geographical conditions. From February onwards there is continuous rise in temperature. May has the highest temperature. From early June monsoon becomes active and temperature slowly begins to fall. January is the coldest month of the year. During winter season cold waves affect the western coastal regions of the district and minimum temperature falls down to 5-6⁰ celsius. The maximum temperature goes up to 42.00 degrees celsius and minimum temperature is 6.3⁰C as reported.

Forest :

The forest in the district is very peculiar in the manner that where one side it is full of Timber Wood Sal, Teak, on the other side it is full of wild fruit bearing trees which is the lively hood of tribals of the district. Dakshin Bastar Dantewada boasts of being the oldest forest type under erstwhile Bastar Circle.

The forests of Dakshin Bastar Dantewada has been classified in to four groups namely : South Indian Moist Deciduous forests, mainly comprising of teak, Moist Deciduous forests without teak, Mixed forests, subtropical wet hill forests comprising of Bamboo also. It is also worth mentioning here that Sal Forests give way to rich Teak forests here in the district.

For administrative convenience, the forests of the district have been kept under three Divisions namely - Dantewada, Bijapur & Sukma. The Forests of the district harbour rich fauna in their natural habitats. Indravati National Park situated in the western part of the District is the only Project-Tiger-Area in the entire Chhattisgarh region, and along with the river Indrawati "Wild Buffalo" (*bos bubalis*) fighting its last survival is also found in two Sanctuaries-namely Bharamgarh and pamed. Apart from these two mammals, Panther, Spotted Deer, Wild Bear are also not uncommon in these forests.

Main tree species of the forests of the district are Teak (*tectona grandis*) Sal, (*shorea robusta*) Saj (*terminalia tomentosa*), Bija (*petrocarpus marsupeun*), Haldu (*adina cardfolia*) and Bamboo (*dendrocalomons strictus*). Their main "minor forest produce" are Tamarind (*tamarindus indica*), Mahuwa (*mahua indica*), Kosa (cocoons).

According to the Office of Chief Conservator of Forest, C.G., reserved forest area in the district is 291170.645 hect. and protected forest area is 95521.731 hect. The total forest area in the district is 386692.376 hect.

Minerals :

Minerals have an important role in the economy and industrial development of the district. This district is rich in minerals. Such as lime-stone, granite, iron-ore, lead, tin, corundum, Uranium and Pharsi-stones. Among mine-based industries there are Bailadilla iron-ore plant, Issar Steel Limited in Kirandul and in Hiranagar (Geedam), Steel Plant run by National Mining Development Corporation (N.M.D.C.). The district has monopoly in the country due to tactical importance in tin-ores. Bailadilla, Kirandul, Bachel, Geedum, Bhopalpatnam and Bodenar have large stores of minerals.

Agriculture:

District is basically agriculture based, together with large forest and mineral wealth. After agriculture, collection and sale of forest-produces is the main occupation of the district. Main Kharif crops are paddy, makka(maize), Kodo-Kutki, Arhar, Urad, Kulthi and Ramtil. Under Rabi crops, wheat, chana(gram), peas and teura are the main crops.

Animal Husbandry:

In most of the villages, apart from agriculture, cattle rearing is the main occupation. As per the Livestock Statistics of Department of Animal Husbandry, Chhattisgarh, the district has 570643 cattle, 45145 buffaloes, 197434 goat and 85498 pigs. Other livestock are 4578 sheep and 415066 poultry.

Industry:

Dantewada district is industrially very backward. To speed-up development of industry, District industries centre has been established. Through this centre attraction to capital investment, enough balance for regional development and additional employment opportunity is created. Iron-ores from Bailadilla (Kirandul) and Bachel are being exported to Japan.

Traditional industries of the district are rice-mills, saw-mills, building construction materials, refractory and industries based on forest produces such as bamboo, lac, mahua etc. Handicrafts based enterprises such as pottery, carpentry, blacksmith, leather work etc. are common in almost all villages.

Transport:

Dantewada, the district headquarter has a well organized system of roadways to major cities in India. It is located along the State highway no 16 which makes it easier for the tourists to travel to this beautiful city and adjoining area. Several private transport buses ply from the district to nearby towns and other important towns. Dantewada is also connected by road with Hyderabad, the capital city of the neighboring state Andhra Pradesh on which APSRTC is running its bus service regularly.

Dantewada town has well connected railway network to the major Metro cities including Kolkata, Mumbai, New Delhi, Bangalore, Cochin and Trivandrum. Regular trains at regular intervals are available at this railways station in Dantewada.

Dantewada has its very own railway station which is also a part of South-East Railway zone. This particular railway station runs regular passenger trains from the town of Vishakhapattanam to Bailadila which then passes through Araku Valley, and stops at the Dantewada station for a while before reaching the town of Bailadila.

The district does not have any airport of its own. But the nearest airport is the Raipur airport or the Mana airport which is about 347 kms. far from Dantewada.

(ii) Census Concepts

Building: A 'Building' is generally a single structure on the ground. Usually a structure will have four walls and a roof. Sometimes it is made up of more than one component unit which are used or likely to be used as dwellings (residences) or establishments such as shops, business houses, offices, factories, workshops, work sheds, Schools, places of entertainment, places of worship, godowns, stores etc. It is also possible that building which have component units may be used for a combination of purposes such as shop-cum-residence, workshop-cum-residence, office-cum-residence etc. But in some areas the very nature of construction of houses is such that there may not be any wall. Such is the case of conical structures where entrance is also provided but they may not have any walls. Therefore, such of the conical structures are also treated as separate buildings.

Pucca houses: Houses, the walls and roof of which are made of permanent materials. The material of walls can be any one from the following, namely, Stones (duly packed with lime or cement mortar), G.I/metal/asbestos sheets, Burnt bricks, Cement bricks, Concrete. Roof may be made of from any one of the following materials, namely, Machine-made tiles, Cement tiles, Burnt bricks, Cement bricks, Stone, Slate, G.I/Metal/Asbestos sheets, Concrete. Such houses are treated as Pucca house.

Kutch houses: Houses in which both walls and roof are made of materials, which have to be replaced frequently. Walls may be made from any one of the following temporary materials, namely, grass, Unburnt

bricks, bamboos, mud, grass, reeds, thatch, plastic / polythene, loosed packed stone, etc. Such houses are treated as Kutch house.

Dwelling Room: A room is treated as a dwelling room if it has walls with a doorway and a roof and should be wide and long enough for a person to sleep in, i.e. it should have a length of not less than 2 meters and a breadth of at least 1.5 meters and a height of 2 meters. A dwelling room would include living room, bedroom, dining room, drawing room, study room, servant's room and other habitable rooms. Kitchen, bathroom, latrine, store room, passageway and verandah which are not normally usable for living are not considered as dwelling rooms. A room, used for multipurpose such as sleeping, sitting, dining, storing, cooking, etc., is regarded as a dwelling room. In a situation where a census house is used as a shop or office., etc., and the household also stays in it then the room is not considered as a dwelling room. But if a garage or servant quarter is used by a servant and if she/ he also lives in it as a separate household then this has been considered as a dwelling room available to the servant's household. Tent or conical shaped hut if used for living by any household is also considered as dwelling room. A dwelling room, which is shared by more than one household, has not been counted for any of them. If two households have a dwelling room each but in addition also share a common dwelling room, then the common room has not been counted for either of the households.

Census House : A 'census house' is a building or part of a building used or recognized as a separate unit because of having a separate main entrance from the road or common courtyard or staircase, etc. It may be occupied or vacant. It may be used for residential or non- residential purpose or both. If a building has a number of Flats or Blocks/Wings, which are independent of one another having separate entrances of their own from the road or a common staircase or a common courtyard leading to a main gate, these are considered as a separate Census house.

Village: The basic unit for rural areas is the revenue village, which has definite surveyed boundaries. The revenue village may comprise of one or more hamlets but the entire village is treated as one unit for

presentation of data. In un surveyed areas, like villages within forest areas, each habitation area with locally recognized boundaries is treated as one village.

Rural-Urban area: The data in the census are presented separately for rural and urban areas. The unit of classification in this regard is 'town' for urban areas and 'village' for rural areas. The urban area comprises two types of towns viz; Statutory towns and Census towns. In the Census of India 2011, the definition of urban area adopted is as follows:

- (a) Statutory Towns : All places with a municipality, corporation, cantonment board or notified town area committee, etc are known as statutory towns.
- (b) Census towns: All other places satisfying the following three criteria simultaneously are treated as Census Towns.
 - i) A minimum population of 5,000;
 - ii) At least 75 per cent of male working population engaged in non-agricultural pursuits; and
 - iii) A density of population of at least 400 per sq. km. (1,000 per sq. mile)

For identification of places which would qualify to be classified as 'urban' all villages, which, as per the 2001 Census had a population of 4,000 and above, a population density of 400 persons per sq. km. and having at least 75 per cent of male working population engaged in non-agricultural activity were considered. To work out the proportion of male working population referred to above against b) (ii), the data relating to main workers were taken into account. In addition the above stated towns, urban areas also constitutes of OGs which are the parts of UAs.

Urban Agglomeration: An Urban Agglomeration is a continuous urban spread constituting a town and its adjoining urban outgrowths (OGs) or two or more physically contiguous towns together with or without urban outgrowths of such towns. In some cases, railway colonies, university campuses, port areas, military camps etc; may come up near a statutory town outside its statutory limits but within the revenue limits of a village or villages contiguous to the town. Each such individual area by itself may not satisfy the minimum population limit to qualify it to be treated as an

independent urban unit but may qualify to be clubbed with the existing town as their continuous urban spread (i.e., an Out Growth). Each such town together with its outgrowth(s) is treated as an integrated urban area and is designated as an 'urban agglomeration'. For the purpose of delineation of Urban Agglomerations during Census of India 2011, following criteria has been adopted:

- (a) The core town or at least one of the constituent towns of an urban agglomeration should necessarily be a statutory town; and
- (b) The total population of an Urban Agglomeration (i.e. all the constituents put together) should not be less than 20,000 as per the 2001 Census. In varying local conditions, there were similar other combinations which have been treated as urban agglomerations satisfying the basic condition of contiguity.

Out Growth (OG): The outgrowth is a viable unit such as a village or a hamlet or an enumeration block and clearly identifiable in terms of its boundaries and location. While determining the outgrowth of a town, it has been ensured that it possesses the urban features in terms of infrastructure and amenities such as pucca roads, electricity, taps, drainage system for disposal of waste water etc., educational institutions, post offices, medical facilities, banks etc and physically contiguous with the core town of the UA.

City: Towns with population of 100,000 and above are called cities.

Household: A 'household' is usually a group of persons who normally live together and take their meals from a common kitchen unless the exigencies of work prevent any of them from doing so. Persons in a household may be related or unrelated or a mix of both. However, if a group of unrelated persons live in a census house but do not take their meals from the common kitchen, then they are not constituent of a common household. Each such person was to be treated as a separate household. The important link in finding out whether it was a household or not was a common kitchen/common cooking. There may be one member households, two member households or multi-member households.

Institutional Household: A group of unrelated persons who live in an institution and take their meals from a common kitchen is called an Institutional Household. Examples of Institutional Households are boarding houses, messes, hostels, hotels, rescue homes, observation homes, beggars homes, jails, ashrams, old age homes, children homes, orphanages, etc. To make the definition more clearly perceptible to the enumerators at the Census 2011, it was specifically mentioned that this category of households would cover only those households where a group of unrelated persons live in an institution and share a common kitchen.

Houseless household : Households who do not live in buildings or census houses but live in the open or roadside, pavements, in hume pipes, under flyovers and staircases, or in the open in places of worship, mandaps, railway platforms, etc., are treated as Houseless Households.

Scheduled Caste and Scheduled Tribes:-

The list of Scheduled Castes and Scheduled Tribes applicable in Chhattisgarh State at the Census of India, 2011 is given as under :

Scheduled Castes

1. Audhelia
2. Bagri, Bagdi
3. Bahna, Bahana
4. Balahi, Balai
5. Banchada
6. Barahar, Basod
7. Bargunda
8. Basor, Burud, Bansor, Bansodi, Bansphor, Basar
9. Bedia
10. Beldar, Sunkar
11. Bhangi, Mehtar, Balmiki, Lalbegi, Dharkar
12. Bhanumati
13. Chadar
14. Chamar, Chamari, Bairwa, Bhambhi, Jatav, Mochi, Regar, Nona, Rohidas, Ramnami, Satnami, Surjyabanshi, Surjyaramnami, Ahirwar, Chamar Mangan, Raidas

15. Chidar
16. Chikwa, Chikvi
17. Chitar
18. Dahait, Dahayat, Dahat
19. Dewar
20. Dhanuk
21. Dhed, Dher
22. Dohor
23. Dom, Dumar, Dome, Domar, Doris
24. Ganda, Gandi
25. Ghasi, Ghasia
26. Holiya
27. Kanjar
28. Katia, Patharia
29. Khatik
30. Koli, Kori
31. Khangar, Kanera, Mirdha
32. Kuchbandhia
33. Mahar, Mehra, Mehar
34. Mang, Mang Garodi, Mang Garudi, Dankhani Mang, Mang Mahasi, Madari, Garudi, Radhemang
35. Meghwal
36. Moghia
37. Muskhan
38. Nat, Kalbelia, Sapera, Navdigar, Kubutar
39. Pasi
40. Rujjhar
41. Sansi, Sansia
42. Silawat
43. Zamral
44. Turi

Scheduled Tribes :

1. Agariya
2. Andh
3. Baiga
4. Bhaina
5. Bharia Bhumia, Bhuinhar Bhumia, Bhumiya, Bharia, Paliha, Pando

6. Bhattra
7. Bhil, Bhilala, Barela, Patelia
8. Bhil Mina
9. Bhunjia
10. Biar, Biyar
11. Binjhwar
12. Birhul, Birhor
13. Damor, Damaria
14. Dhanwar
15. Gadaba, Gadba
16. Gond, Arakh, Arrakh, Agaria, Asur, Badi Maria, Bada Maria, Bhatola, Bhimma, Bhuta, Koilabhuta, Koliabhuti, Bhar, Bisonhorn Maria, Chota Maria, Dandami Maria, Dhuru, Dhurwa, Dhoba, Dhulia, Dorla, Gaiki, Gatta, Gatti, Gaita, Gond Gowari, Hill Maria, Kandra, Kalanga, Khatola, Koitar, Koya, Khirwar, Khirwara, Kucha Maria, Kuchaki Maria, Madia, Maria, Mana, Mannewar, Moghya, Mogia, Monghya, Mudia, Muria, Nagarchi, Nagwanshi, Ojha, Raj, Sonjhari Jhareka, Thatia, Thotya, Wade Maria, Vade Maria, Daroi
17. Halba, Halbi
18. Kamar
19. Karku
20. Kawar, Kanwar, Kaur, Cherwa, Rathia, Tanwar, Chattri
21. Khairwar, Kondar
22. Kharia
23. Kondh, Khond, Kandh
24. Kol
25. Kolam
26. Korku, Bopchi, Mouasi, Nihal, Nahul, Bondhi, Bondeya
27. Korwa, Kodaku
28. Majhi
29. Majhwar
30. Mawasi
31. Munda
32. Nagesia, Nagasia
33. Oraon, Dhanka, Dhangad
34. Pao
35. Pardhan, Pathari, Saroti
36. Pardhi, Bahelia, Bahellia, Chita Pardhi, Langoli Pardhi, Phans Pardhi, Shikari, Takankar, Takia in
 - (i) Bastar, Dantewara, Kanker, Raigarh, Jashpurnagar, Surguja and Korba district, (ii) Katghora, Pali, Kartala and Korba tahsils Korba district,
 - (iii) Bilaspur, Pendra, Kota and Takhatpur tahsils of Bilaspur district,
 - (iv) Durg, Patan, Gunderdehi, Dhamdha, Balod, Gurur and Dondilohara tahsils of Durg district,
 - (v) Chowki, Manpur and Mohala Revenue inspector circles of Rajnandgaon district,
 - (vi) Mahasamund, Saraipali, and basna tahsils of Mahasamud district,
 - (vii) Bindra-navagarh, Rajim and Deobhog tahsils of Raipur district, and
 - (viii) Dhamtari, Kurud and Sihava tahsils of Dhamtari district
37. Parja
38. Sahariya, Saharia, Seharua, Seria, Sosia, Sor
39. Saonta, Saunta
40. Saur
41. Sawar, Sawara
42. Sonr

Language and Mother tongue: As per the census concept, each language is a group of mother tongues. The census questionnaire collects information on the mother tongue of each person. Mother tongue is the language spoken in childhood by the person's mother to the person. If the mother died in infancy, the language mainly spoken in the person's home in childhood will be the mother tongue. In the case of infants and deaf mutes, the language usually spoken by the mother is considered as mother tongue. It is not necessary that the language spoken as mother tongue should have a script. The mother tongues returned by the respondents in census are classified and grouped under appropriate languages according to their linguistic characteristics.

Literate: A person aged 7 years and above who can both read and write with understanding in any language

is taken as literate. A person who can only read but cannot write is not literate. It is not necessary that to be considered as literate, a person should have received any formal education or passed any minimum educational standard. Literacy could have been achieved through adult literacy classes or through any non-formal educational system. People who are blind and can read in Braille are treated as literates.

Literacy rate: Literacy rate of the population is defined as the percentage of literates in the age-group seven years and above. For different age-groups the percentage of literates in that age-group gives the literacy rate.

Educational level: The highest level of education a person has completed.

Work: Work is defined as participation in any economically productive activity with or without compensation, wages or profit. Such participation may be physical and/or mental in nature. Work involves not only actual work but also includes effective supervision and direction of work. It even includes part time help or unpaid work on farm, family enterprise or in any other economic activity. All persons engaged in 'work' as defined above are workers. The main point to note is that the activity should be economically productive. Reference period for determining a person as worker and non-worker is one year preceding the date of enumeration.

Main worker: A person who has worked for major part of the reference period (i.e. six months or more during the last one year preceding the date of enumeration) in any economically productive activity is termed as 'Main worker'.

Marginal worker: A person who worked for 3 months or less but less than six months of the reference period (i.e. in the last one year preceding the date of enumeration) in any economic activity is termed as 'Marginal worker'.

Non-worker: A person who has not worked at all in any economically productive activity during the reference period (i.e. last one year preceding the date of enumeration) is termed as 'Non worker'.

Cultivator: For purposes of the Census, a person is classified as cultivator if he or she is engaged in cultivation of land owned or from government or from

private persons or institutions for payment in money, kind or share. Cultivation also includes effective supervision or direction in cultivation. Cultivation involves ploughing, sowing, harvesting and production of cereals and millet crops such as wheat, paddy, jowar, bajra, ragi, etc., and other crops such as sugarcane, tobacco, ground-nuts, tapioca, etc., and pulses, raw jute and kindred fiber crop, cotton, cinchona and other medicinal plants, fruit growing, vegetable growing or keeping orchards or groves, etc. Cultivation does not include the plantation crops like- tea, coffee, rubber, coconut and betel nuts (areca). The workers engaged in Plantation crops are recorded under "other workers".

Agricultural labourer: A person who works on another person's land for wages in cash or kind or share is regarded as an agricultural labourer. She/he has no risk in the cultivation, but merely works on another person's land for wages. An agricultural labourer has no right of lease or contract on land on which she/he works.

Household industry worker: Household industry is defined as an industry conducted by one or more members of the household at home or within the village in rural areas and only within the precincts of the house where the household lives in urban areas. The larger proportion of workers in household industry should consist of members of the household. The industry should not be run on the scale of a registered factory which would qualify or has to be registered under the Indian Factories Act and should be engaged in manufacturing, processing, servicing and repairs of goods. The activity relate to production, processing, servicing, repairing or making and selling of goods. It does not include professions such as a pleader, Doctor, Musician, Dancer, Waterman, Astrologer, Dhobi, Barber, etc. or merely trade or business, even if such professions, trade or services are run at home by members of the household.

Other worker: A person, who has been engaged in some economic activity during the last year of reference period but not as a cultivator or agricultural labourer or worker in Household Industry. The type of workers that come under this category include all government servants, municipal employees, teachers, factory workers, plantation workers, those engaged in trade, commerce, business, transport, banking, mining, construction, political or social work, priests,

entertainment artists, etc. In fact, all those workers other than cultivators or agricultural labourers or household industry workers are 'Other Workers'.

Work participation rate: Percentage of Workers (Main + Marginal) to total population.

Population density: Population density is the number of persons inhabited per square kilometer of the area.

Age: Age is measured in terms of the completed number of years.

Sex Ratio: Number of females per 1,000 males in a population.

(iii) Non-Census Concepts

Civic status of urban units: Civic Status of a town/city is determined on the basis of Civic Administrative Authority of the town e.g., Municipal Corporation / Corporation, Municipal Committee / Municipal council, Municipality etc.

Size class of U.A./town: Size-class of U.A./Town is based on the population size of the U.A./City/Town.

U.A.s/Towns with 100,000 and above population are classified as Class I U.A.s/Towns. Towns with 50,000 to 99,999 population are classified as Class II towns, 20,000 to 49,999 population are Class III towns, population with 10,000- 19,999 are Class IV towns, population with 5,000 and 9,999 are Class V towns and towns with less than 5,000 population are Class VI towns.

Slum area : The Slum Areas (Improvement and Clearance) Act, 1956, which was enacted by the Central Government defined slums as (a) Areas where buildings are in any respect unfit for human habitation; or (b) are by reasons of dilapidation, overcrowding, faulty arrangement and design of such buildings, narrowness or faulty arrangement of streets, lack of ventilation, light or sanitation facilities, or any combination of these factors, are detrimental to safety, health or morals.

Mega city : The concept of 'Mega city' is a recent phenomenon in the Urban Sociology and is defined in term of metropolitan city in the form of large size, problem of management of civic amenities and capacity

to absorb the relatively high growth of population. Indian Census in 1991 treated the population size of 5 million and above as the cutoff point to identify a place as the mega city. Whereas, for the purpose of inclusion in Centrally Sponsored Scheme for Infrastructure Development in Mega cities the Ministry of Urban Affairs and employment, Department of Urban Development adopted the criteria of 4 million and above population as per 1991 Census for Mega Cities. In 2001 Census, cities with 10 millions and above population have been treated as Mega cities and the same criteria of population has been adopted in 2011 census.

Concepts used in VD and TD of DCHB:

1. Educational Amenities:-The type of different educational facilities available in the village is given in numbers. Both Government and private educational facilities / institutions are considered for this-purpose. If there are composite schools like Middle schools with Primary classes, or Secondary schools with middle classes, these are included in the number of Primary and Middle schools respectively. For example, if in a village there are two Primary schools and one Middle school with primary classes, the number of Primary schools in the village are given as three and that of Middle school as one even though there may be only the educational institutions. So also in case of Secondary schools. For better understanding, the distinctiveness of different types of schools is depicted hereunder:

1.1 Pre-primary (PP): Now-a-days, the children are sent to schools at a very early stage. Lot of pre-primary schools, private schools in particular, have come up in villages and towns. These may or may not be recognized by the competent authorities. Even many Secondary schools have classes starting from Preprimary level. Pre-primary classes include Nursery, K.G., Pre-basic, Play school, etc.

1.2 Primary School (P): Schools providing education from Standard 1 and upward up to and inclusive of Standard V are classified as Primary Schools.

1.3 Middle School (M): Schools providing education from Standard VI and upward up to and inclusive of Standard VIII are classified as Middle Schools. A

School with Class 1 to VIII is treated as two units, i.e. one Primary School and one Middle School.

1.4 Secondary School (S): Schools providing education from Standard IX and upwards up to and inclusive of Standard X are classified as Secondary Schools. A composite school with 1 to X standard is treated as three separate units and counted separately under the categories of Primary School, Middle School and Secondary School.

1.5 Senior Secondary School (SS): Schools and colleges that provide education for Standards XI and XII and first and second year of the Pre-University Course fall under this category. There are Senior Secondary Schools with Standard I and upwards up to Standard XII.

1.6. Degree College: (i) **Arts/Science/Commerce** : These are all educational institutions that provide post-PUC level education leading to University degree/diploma in any subject or combination of subjects and also post-graduate levels of education. The college offering courses in Arts, Science or Commerce either separately or in combination are covered under this category.

(ii) **Engineering College (E):** It is a graduate/post-graduate degree college providing Bachelor of Engineering (BE) or Bachelor of Technology (B. Tech.) or post-graduate engineering degrees like M.Tech.

(iii) **Medical Colleges:** These are graduate/post-graduate degree colleges providing MBBS or equivalent degree in alternative medicine like Ayurveda, Unani, Homeopathy etc. or post-graduate medical degrees like M.D or equivalent in the above branches of medicine.

1.7. Management College/ Institute (MI): It offers courses like Diploma in Management, Post-Graduate Diploma in Management, Masters of Business Administration (MBA) and specializations in different disciplines of Management like Marketing, Human Resources Development (HRD) etc.

1.8. Polytechnic (Pt): An Institution providing certificate/diploma (not equivalent to degree) in any technical subject like engineering, vocational courses like embroidery, fashion designing etc. It may be both Government and Private.

1.9. Vocational School/ITI: It is a vocational training institute imparting trainings in specific fields acquiring necessary skill, which will make the trainees employable or create them opportunities of self-employment. Trainings offered by Industrial Training Institutes (ITI) fall under this category.

1.10. Non-formal Education/Training Centre (NFTC): Non-vocational education centers, established by the Central and State Governments provide educational facilities to the interested persons irrespective of educational qualification, and age. These education centers are open to all.

1.11. Special School for Disabled: There are Government and Government recognized institutions/organizations engaged for providing education to different groups of disabled persons.

2. Medical Facilities: 2.1 Hospital-Allopathic and Hospital-Alternative medicine: A hospital is an Institution, where sick or injured are given medical or surgical care. Bed strength differs from hospital to hospital ranging from 31 to 500 depending upon whether these are sub-district, sub-divisional or district hospitals. If there is hospitals providing facilities under different systems of medicines such as, Allopathy, Ayurveda, Unani and Homeopathy etc., these details are given separately.

(a) Allopathy: The system of medical practice, which treats disease by the use of remedies which produce effects different from those produced by the disease under treatment.

(b) Ayurveda: Ayurveda means 'Science of life'. The philosophy of Ayurveda is based on the theory of Pancha Mahabhootas (Five elements) of which all the objects and living bodies are composed of. The combination of these five elements are represented in the form of Tridosha: Vata, Pitta and Kapha. These three 'doshas' are physiological entities of living beings. Ayurveda developed into eight distinct specialities, i.e., Internal Medicine, Pediatrics, Psychiatry, Eye and ENT, Surgery, Toxicology, Geriatrics and Science of virility. Two types of treatments, Preventive and Curative, are given in Ayurveda.

(c) Unani: Treatment of Unani consists of three components, namely, preventive, promotive and curative. Unani system of medicine has been found to

be efficacious in conditions like Rheumatic Arthritis. Jaundice, Filariasis, Eczema, Sinusitis and Bronchial Asthma. For the prevention of the disease and promotion of health, the Unani System emphasizes six essentials: pure air, food and water, physical movement and rest, psychic movement and rest, sleep and wakefulness and retention of useful materials and evacuation of waste materials from the body.

(d) Homoeopathy: Treatment in Homoeopathy, which is holistic in nature, focuses on an individual's response to a specific environment. Homoeopathic medicines are prepared mainly from natural substances such as plant products, minerals and animal sources. Homoeopathic medicines do not have any toxic, poisonous or side effects. Homoeopathic treatment is economical as well and has a very broad public acceptance.

2.2 Community Health Centre (CHC): Community Health Centres are designed to provide referral health care for cases from PHC and those in need of specialist health care approaching the CHC directly. 4 PHCs are included under each CHC thus catering approximately 80,000 populations in tribal/hilly areas and 1, 20,000 populations for plain areas. CHC is a 30-bedded hospital providing specialist care in Medicine, Obstetrics and Gynaecology, Surgery and Paediatrics.

2.3 Primary Health Centre (PHC): A Primary Health Centre is the first contact point between a village community and the Government medical officer. A PHC covers a population of 20,000 in hilly, tribal or difficult areas and 30,000 populations in plain areas with 4-6 indoor/observation beds. It acts as a referral unit for 6 sub-centres. It has a medical officer and para medical staff.

2.4 Primary Health Sub- Centre (PHS): A Primary Health Sub-centre is the first contact point between the primary health care system and the community. As per the population norms, one PHS is established for every 5,000 population in plain areas and 3,000 population in hilly/ tribal/ desert areas. Each PHS has a sanctioned strength of one male and one female health worker.

2.5 Maternity and Child Welfare Centre (MCW): It provides pre-natal and post-natal services for both mother and child. The services include regular check-up of pregnant women, giving folic tablets, counseling, delivery, immunization of children with check-up etc.

2.6 TB Clinic (TBC): The diagnosis and treatment of TB are functions of the general health services and hence it is a part and parcel of Primary Health Care. Specialized units such as the District Tuberculosis Centre (DTC) act as referral centres. TB clinics are established by the Government of India under the National Tuberculosis Control Programme and implemented through a network of DTC. The DTC is the nodal point for TB control activities in the district and it also functions as a specialized referral centre. The functions of sub-district level Tuberculosis Unit (TU) are implementation, monitoring and supervision of TB control activities in its designated geographical areas.

2.7 Health Centre: Clinic where medicine and medical supplies are dispensed. It has no in-patient facility. A clinic (or an outpatient clinic) is a small private or public health facility that is devoted to the care of outpatients, often in a community, in contrast to larger hospitals, which also treat inpatients.

2.8 Dispensary: Place where patients are treated and medicines provided but with no in-patient facility. Immunizations, MCH Services and sometimes pathological tests are carried out here. It may be of allopathic or any alternative medicine.

2.9 Veterinary Hospital: Mostly run by the State Government or local body for treatment and preventive measures against diseases of domestic animals like cows, buffaloes etc in rural areas.

2.10 Mobile Health Clinic: These are Mobile vans well equipped with a range of health services to villages located far away from the CHCs, PHCs or any public health sources. The vans visit villages on designated days to deliver the health care services. The services generally offered are OPD, ante-natal and post-natal, B.P. examination, X-ray, ECG, Immunization, First Aid etc.

2.11 Family Welfare Centre: Check-up and counseling is provided to the pregnant and married women regarding small family norm and devices for having a small family. Temporary and permanent contraceptive devices are provided here.

2.12 Nursing Home: A nursing home is a long-term care facility licensed by the state that offers 24-hour room and board and health care services including basic

and skilled nursing care, rehabilitation and a full range of other therapies., treatments and programs to old and sick people. The difference between a hospital and a nursing home is that a nursing home gives importance to convalescence from a disease while a hospital gives medical treatment for the disease.

2.13 Medicine Shop: A shop which sells drugs and medicines of any system of medicine viz. allopathic, homeopathic, ayurvedic or unani medicines, is considered as a medicine shop. Sometimes some shops and Paan shops also keep ordinary medicines, like Crocin, Burnol etc. These shops are not taken as medicine shops.

3. Drinking water: The following are the main source of drinking water facility (ies) available in the village.

3.1 Tap Water-treated: This source of drinking water refers to a source of drinking water which is provided to the villagers through pipes within their premises or to the villagers through common taps (public taps/ community water points) by the Government departments, local bodies, panchayats, public or private estate agencies, etc. after treatment. Such a source is treated as 'Tap water from treated source'.

3.2 Tap Water-un-treated: If the villagers are drawing drinking water through pipes either directly from a well or bore well or after pumping the well or tube well water, or the water is supplied through pipes to the households of the village or through public taps without treatment. Such a source is treated as 'Tap water from un-treated source'.

3.3 Covered Well (CW): A well that is (1) covered on sides from run-off water (i.e., excess water from rain, snowmelt or other sources flows over the land) through a wall lining or casting that is raised above ground level on a platform that diverts spilled water away from the well and (2) covered so that bird droppings and animals cannot fall down the hole. It is considered as covered well.

3.4 Un-covered Well (UW): A well which is (1) un-covered on sides from runoff water, (2) un-covered from bird droppings and animals; or (3) both.

3.5 Hand Pump (HP): Hand pump means where ground water is taken out manually by operating a hand pump.

3.6 Tube Well / Borehole (TW): Tube well denotes the ground water source from where ground water is

taken out through electrical or diesel pump. Spring, River/Canal, Tank/Pond/Lark are self explanatory.

4. Community Toilet Complex : Community Toilet may be constructed and maintained by Gram Panchayats or Private NGOs like Sulabh Sauchalaya or likes.

5. Rural Sanitary Mart or Sanitary Hardware Outlet (RSM): It is an outlet dealing with the materials, hardware and designs required for the construction of not only sanitary latrines but other sanitary facilities such as compost pit, washing platform and other sanitation and hygiene accessories required for individuals, households and the environment in the rural areas.

6. Community bio-gas or recycle of waste for productive use: Many of the solid wastes having economic values but put for disposal can be recycled for reuse. For example, food, cow dung, leaves, vegetable, paper, wood, plastics, old cloth etc. However, some of the wastes are not recyclable. These are carbon paper, thermo coal etc. When recyclable solid wastes is subjected to decomposition, bio-gas could be produced under favourable conditions. These systems of recycling may be there at the village level organized by Gram Panchayats with technical support from Governments or non-government organizations.

7. Communication and transport Facilities:

7.1 Post Office (PO): Self-explanatory.

7.2 Sub-Post Office (SPO): Sub-post office includes Extra Departmental Post Offices and those providing franchise postal services and also part time services in lieu of some honorarium. The limited postal services include sale of stamps, receipt of letters and money orders and also distribution of letters.

7.3 Post & Telegraph Office (PTO): Telegraph office is set up by the Government to enable people to send or receive telegrams. If the phonogram facility is available (though the Telegraph office may not be equipped with Morse Code Transmitters), the village is considered to be having telegraph facility.

7.4 Telephones (landlines): If the village is having the Public Call Office (PCO) either run by the Post Office or by individuals or by a private shop, then the village is considered to be having telephone facility.

7.5 Public Call Office (PCO)/Mobile PCO: Self explanatory.**7.6 Mobile Phone Coverage:** Mobile

phones are now very common particularly in urban areas. Some villages by virtue of being in close proximity to the urban areas also enjoy the benefits of the mobile phone services. Even if a few villagers avail the services of mobile phones, then the village is considered to be having access to mobile phone.

7.7 Internet Cafes/Common Service Centres (CSC): If the village is having the facility of Cyber Cafes or shops owned by private individuals providing the facility of surfing of the internet, then the village is considered to be having access to internet/cyber cafe facility. Government of India formulated the scheme of CSC with the vision of providing all government services in an integrated manner at the door step of the citizen at an affordable cost even in the remotest corners of the country through a combination of IT based as well as non-IT based services.

7.8 National Highway (NH): These are main highways running through the length and breadth of the country. Each NH is numbered like NH-1, NH-2 for easy identification.

7.9 State Highway (SH): These are roads of a state linking district headquarters and important cities within a State and connecting them with NHs or Highways of the neighboring States.

7.10 Major District Roads (MDR): These are important roads within a district, serving areas of production and markets and connecting these with each other or with the main Highways.

7.11 Other District Roads (ODR): These are roads serving rural areas of production and providing them with outlet to market centres, taluka headquarters, block development head quarters or other main roads.

7.12 Village Road: The approach to village refers to the state of road etc., leading to the village. This is to see whether the village is approachable both in fair and foul weather, and whether it is inaccessible only for some time in the year.

7.13. Black-Topped (Pucca) Road (BTR): A road provided with a bituminous surfacing.

7.14 Gravel (Kuchha) Road (GR): A road constructed using well compacted crushed rock or gravel material (coarse sand, small stones), which is fairly resilient and does not become slippery when wet.

7.15 Water Bound Macadam (WBM): This is the road layer made of crushed or broken mixture of sand and rock fragments mechanically interlocked by rolling and voids filled with screening and binding material with the assistance of water.

7.16 Foot Path (FP): A trodden path for the use by pedestrians and in some cases bicycles. The Foot Paths are not suitable for vehicular traffic except bicycles in some cases. Most of the interior/forest villages are connected by Foot Paths.

8. Banks and Credit Societies: - Banking facility means a place where a person can operate a bank account.

8.1 Commercial Bank (CB): These may be banks wholly owned by the Government of India. or by Indian or Foreign Companies.

8.2 Cooperative Banks (Coop. B): A co-operative bank is a financial entity which belongs to its members, who are at the same time the owners and the customers of their bank. Cooperative banks are often created by persons belonging to the some local or professional community or sharing a common interest. These banks are registered under the Cooperative Societies Act. The cooperative banks are regulated by RBI and are covered by the Banking Regulations Act, 1949.

8.3 Agricultural Credit Society (ACS): Major objectives of the ACS are to supply agricultural credit to meet the requirements of funds for agricultural production, the distribution of essential consumer commodities, the provision of storage and marketing facilities and for light agricultural implements and machinery.

8.4 Non-Agricultural Credit Society (NCS): These societies include consumer cooperative societies and also credit cooperative societies of certain categories of persons like teachers, health workers, etc.

9. Miscellaneous Facilities: 9.1 Self-help Group (SHG): Self-Help Groups are groups of between 10-25 women created by either NGOs or under the SGSY (Swarnjayanti Gram Swarozgar Yojana) for the purposes of meeting local credit needs. They are sometimes called Mahila Mandals in villages.

9.2. Public Distribution System (PDS) shop: The shops through which some essential commodities are sold by the government at subsidized rates. They may also be known as ration shops and control shops.

9.3. Mandis/Regular Market: These are those clusters of shops with or without fixed premises which are open on at least six days a week and opens at least from morning hours to dusk.

9.4. Weekly Haat: These are those clusters of shops with or without fixed premises which are open once a week.

9.5. Agricultural Marketing Society: It is a common platform to analyse the issues among all the individuals and institutions in the field of agricultural marketing.

9.6. Nutrition Centre: Integrated Child Development Services (ICDS): The Integrated Child Development Services (ICDS) Scheme set up by the Government of India with the objective of providing following package of services to the children under 6 years and pregnant and lactating mothers in villages such as; Immunization, Health Check-up, Referral Services, Pre-school Non-formal Education and Nutrition & Health Education.

9.7. Anganwadi Centre: Each centre under the ICDS scheme is run by an Anganwadi Worker. One Anganwadi worker is appointed for specified population of the village. They are basically local women. They are assisted by Anganwadi helper. They provide pre-school non-formal education at the Centre and provide food to the children.

9.8. Accredited Social Health Activist (ASHA): ASHA is a health activist in the community who will create awareness on health and its social determinants and mobilize the community towards local health planning and increased utilization and accountability of the existing health services. She would be a promoter of good health practices. She will also provide a minimum package of curative care as appropriate and feasible for that level and make timely referrals. She will act as a motivator of different types of health related activities. Unlike ANM, she will not be involved in any clinical activities like immunization.

9.9. Sports Club/Recreation Centre: Indoor and out-door games are arranged by the Club and activities like wrestling, Judo Karate etc. are also done there.

9.10. Cinema/Video Hall (CV): If regular cinema houses licensed by Government is available, then the town/village is considered to be having the facility of Cinema Hall. Video hall owners screen films in their own or hired premises.

9.11. Public Library: Books are kept there which can be accessed by the public on loan basis. These may be sponsored by Government or Local Body or Panchayat or any influential person. Free service or nominal charges are made for using the facility.

9.12. Public Reading Room: Here the public may read newspapers and magazines. These may be sponsored by Government or Local Body or Panchayat or any influential person.

9.13. Newspaper Supply: The availability of the Newspaper(s), both in English or vernacular, in the village is considered to having the said facility.

10. Availability of Electricity/Power. If power is actually available, whatever may be the form of its use, it is indicated affirmative. If the village is having electricity for domestic purposes and the residents are using the same for domestic use, then it is considered that domestic power supply is available. If the electricity authority has not given domestic supply to the households on their request and people are using unauthorized electricity either by stealthily or misuse the supply meant for agricultural or industrial purposes, then it is not considered as availability of electricity for domestic purposes. However, if the village goes out of power due to temporary technical problems such as, transformer failures, theft of electrical equipment, etc., it is considered that electricity is available. Supply of electricity is considered available even when there is a temporary ban on new domestic connections. Connections to residential houses, bungalows, clubs, hostels and hospitals run on non-commercial basis, charitable, educational and religious institutions are included in the domestic category.

10.1 Power Supply for domestic use: This category includes electricity used only for domestic consumption.

10.2 Power supply for agricultural use: This category includes all electricity connections given to the farmers for conducting various agricultural activities including irrigation.

10.3 Power supply for commercial use: This category includes electricity connections given for workshops, industries etc. or for any commercial purposes.

10.4 Power supply for all uses: This category includes electricity connection is available for domestic use, agricultural use, and for any commercial purposes.

11. Land Use Pattern: The land use area of the villages is given in hectares. The land use pattern in the Village Directory conform to the pattern of classification of land use as recommended by the Ministry of Agriculture, Government of India. The Ministry has recommended the maintenance of records of land use pattern under the 9 categories as indicated in the Village Directory.

12. System of drainage: Generally, by drainage system, we mean the network of mains and branches of underground conduits for the conveyance of sewerage to the point of disposal. Sewers that carry only household and industrial wastage are called separate sewers; those that carry storm water from roofs, streets and other surfaces are known as storm water drains, while those carrying both sewage and storm water are called combined sewers. However, in towns, which are not provided with such underground sewerage system, it is mentioned whether it has open drainage system. There may be possibility of the town having both closed as well as open drainage systems.

13. Type of latrines: The data on various types of latrines both public and private together are collected. The three types of latrines considered here are, Pit Latrine, Flush/Pour Flush Latrine and Service Latrine. **(i) Pit System:** The latrines are attached to the pit that is dug into the ground for the reception of night soil, are reckoned as pit latrine.

(ii) Flush/pour flush: A flush latrine uses a cistern or holding tank for flushing water and has a water seal, which is a U-shaped pipe, below the seat or squatting pan that prevents the passage of flies and odours. A pour flush latrine uses a water seal, but unlike a flush

latrine, a pour flush latrine uses water poured by hand for flushing (no cistern is used). **(iii) Service:** Type of latrine from where night soil is removed manually by scavengers. All other types of latrines are covered under "Others" category.

14. Protected Water Supply- Source and capacity of Storage system: There are various sources of water supply and its storage system in the town.

14.1 Service Reservoir: A service reservoir is a water storage container that holds clean water after it has been treated in a water plant, and before it is piped to the end users. These containers are covered, and are designed to keep the water safe from contamination. Their main purpose is to provide a buffer within the water supply system so that water supplies can be maintained across periods of varying demand.

14.2 River Infiltration Gallery: Infiltration Galleries are capable of supplying large quantities of water, and are used where wells are unable to supply water needs, i.e. where an impermeable rock barrier affects well efficiency, or where surface water sources are too shallow for **intake screens**. Infiltration galleries are one or more horizontal screens placed adjacent to (on-shore), or directly underneath (bed-mounted), a surface water source.

14.3 Bore Well Pumping System: A bore well is a well of 6" to 12" in diameter drilled into the earth for retrieving water. The depth of a bore well can vary from 50 feet to 3000 feet. Water is pumped out to surface through electricity/generator.

14.4 Pressure Tank: Tank that is used to ensure consistent water pressure and for storage of water. Usually located in basement of house but sometimes (in older settings) located in well pit.

15. Road lighting (Points): Road lighting means the number of street lights that are maintained in the town.

16. Home Orphanage: Orphanage is the name to describe a **residential institution** devoted to the **care of orphans** – children whose parents are deceased or otherwise unable to care for them. Parents, and sometimes grandparents, are legally responsible for supporting children, but in the absence of these or other

relatives willing to care for the children, they become a **ward of the state**, and orphanages are a way of providing for their care and housing.

17. Working women's hostel: These may be recognised or non-recognised by any public authority. The data on number of working women's hostels available in the town are collected with number of seats.

18. Old Age Home: There are two types of Old Age Homes in India. One is the "Free" type which cares for the destitute old people who have no one else to care for them. They are given shelter, food, clothing and medical care. The second type is the "Paid" home where care is provided for a fee. Nowadays, such "Retirement" homes have become very popular in India and they are well worth considering.

19. Stadium: A stadium is a place, or venue, for (mostly) outdoor **sports**, concerts or other events, consisting of a field or stage partly or completely surrounded by a structure designed to allow spectators to stand or sit and view the event.

20. Auditorium/Community Hall: These are the places where meetings, social functions etc. are organised.

(iv) 2011 Census findings – Population, its distribution

At the Census 2011, there were 7 tahsils and equal numbers of Community Development Blocks (CD Blocks) in Dakshin Bastar Dantewada District. The district has 8 statutory towns. Total number of villages in the district is 608 which includes 590 inhabited villages and 18 un-inhabited villages. The corresponding figures for Census 2001 were 4 tahsils 7 CD Blocks, 4 towns (3 Statutory town and 1 Census town) and 1362 villages. The district has an area of 8298 sq.kms which is 6.1 percent of the total area of State.

The total population of Dakshin Bastar Dantewada district is 5,33,638 with 2,64,142 males and 2,69,496 females. Rural population is 4,37,405 and Urban population is 96,233. The district has registered growth rate of 12.1% in the state during the decade 2001-2011. The district occupies 16th place in the State according to the population. The average household

size is 4.4 persons. The density of the district is 64 persons per sq. km. In 2001, the density of the district was 41 persons per sq.km.

The percentage of urban population of the district is increased by 7.11 percentage point during the decade 2001-2011. The percentage of urban population of the district was 10.92 % as per 2001 Census which increased to 18.03% in 2011 Census.

The Sex ratio of the district is 1020. The sex ratio has been decreased during the decade from 1026 in 2001 Census to 1020 in 2011 Census. The child sex ratio (in 0-6 age group) has also been declined by 18 points, from 1023 in 2001 Census to 1005 in 2011 Census.

The literacy rate of the district of Dakshin Bastar Dantewada in Census 2011 is 51.92% (male-32.54% and female 53.71%). In 2001 literacy rate of the district was 30.45 %. There has been an increase of 11.67 percentage point in the literacy rate. The state literacy rate is 70.3%.

The Scheduled Castes (SC) population constitute 2.44% of the total population of the district. The proportion of SC population in the State in the last Census was 3.02%. The proportion of Scheduled Tribes (ST) population in the district is 76.88% in Census 2011, against 77.01% in Census 2001. There has been a decreased of 0.13 percentage point in the proportion of ST population during the decade 2001-2011.

As regard workers and non-workers 53.71 percent are workers and 46.29% are non-workers. Among the workers 64.30% are main workers and 35.70% are marginal workers.

The work participation rate in the district is 53.71%. The break-up of the category of workers (Main and Marginal) suggest that 57.7% are cultivators 24.2% are agricultural labourers and 17.3% are 'Other Workers'. 0.8 % are engaged in 'Household Industry'.

(v) Brief analysis of the PCA data

Inset tables 1-35

Analysis of the PCA data based on Census 2011 is presented here in the form of tables 1 to 36. Various demographic indicators such as density, literacy, sex-ratio and distribution of population in

different economic activities by rural/urban, male/female and age classifications are presented in these tables. These analysis are presented for Tahsils and CD Block levels separately.

TABLE 1: DECADAL CHANGE IN POPULATION OF TAHSILS BY RESIDENCE, 2001-2011

Sl. No.	Tahsil	Population						Percentage decadal variation 2001-2011			Percentage urban population	
		2001			2011			Total	Rural	Urban	2001	2011
		Total	Rural	Urban	Total	Rural	Urban					
1	2	3	4	5	6	7	8	9	10	11	12	13
1	Dantewada	79891	52839	27052	94351	59283	35068	18.1	12.2	29.6	33.9	37.2
2	Gidam	66635	60734	5901	80552	66476	14076	20.9	9.5	138.5	8.9	17.5
3	Katekalyan	38059	38059	0	43335	43335	0	13.9	13.9	-	0.0	0.0
4	Kuakonda	60249	41190	19059	65241	46354	18887	8.3	12.5	-0.9	31.6	28.9
5	Konta	105928	105928	0	105596	91320	14276	-0.3	-13.8	-	0.0	13.5
6	Chhindgarh	69882	69882	0	79672	79672	0	14.0	14.0	-	0.0	0.0
7	Sukma	55475	55475	0	64891	50965	13926	17.0	-8.1	-	0.0	21.5
District Total:		476119	424107	52012	533638	437405	96233	12.1	3.1	85.0	10.9	18.0

Table 1 indicates tahsil wise decadal variation of both rural and urban areas of the district. It is seen that the district has registered a percentage decadal variation of 12.1 during the decade 2001-2011. The urban areas of the district has attained a higher decadal variation of 85.0 percent as compared to that of rural area which is at 3.1 percent. At tahsil level, it varies from the maximum 20.9 percent in Gidam tahsil to minimum 8.3 percent in Kuakonda tahsil. The percentage decadal variation shows decline of -0.3 percent in Konta tahsil.

There is an increase in the percentage of urban to total population from 10.9 percent in 2001 to 18 percent in 2011. Of the 7 tahsils in the district, 2 have registered the same trend as that of the district whose percentage of urban population has increased from 2001 to 2011. The percentage of urban population increased from 33.9 percent to 37.2 percent in Dantewada and that from 8.9 percent to 17.5 percent in Gidam. Konta and Sukma tahsils returned urban population for the first time at 2011 Census. It was 13.5 percent in Konta and 21.5 percent in Sukma. Katekalyan and Chhindgarh are rural tahsils in the district.

TABLE 2: NUMBER AND PERCENTAGE OF INHABITED VILLAGES IN SPECIFIED POPULATION SIZE RANGES WITH THE RELATED POPULATION, 2011 (RURAL)

Sr.No.	C.D. Block	Total number of inhabited villages	Total rural population			Number and percentage of village	Population less than 200	
			Persons	Males	Females		Males	Females
1	2	3	4	5	6	7	8	9
1	Geedam	67	66,476	33,246	33,230	4 (6 %)	160	160
2	Dantewada	56	59,283	28,640	30,643	2 (4 %)	121	123
3	Katekalyan	43	43,335	20,737	22,598	4 (9 %)	191	233
4	Kuwakonda	53	46,354	22,370	23,984	4 (8 %)	272	307

Sr.No.	C.D. Block	Total number of inhabited villages	Total rural population			Number and percentage of village	Population less than 200	
			Persons	Males	Females		Males	Females
1	2	3	4	5	6	7	8	9
5	Chhindgarh	78	79,672	38,599	41,073	4 (5 %)	240	291
6	Sukma	52	50,965	24,745	26,220	4 (8 %)	302	340
7	Konta	241	91,320	45,593	45,727	93 (39 %)	5,800	5,701
	Total	590	437,405	213,930	223,475	115 (19 %)	7,086	7,155

Sr. No.	C.D. Block	Number and percentage of village	Population 200 - 499		Number and percentage of village	Population 500 - 999		Number and percentage of village	Population 1000 - 1999	
			Males	Females		Males	Females		Males	Females
1	2	10	11	12	13	14	15	16	17	18
1	Geedam	18 (27 %)	3,086	3,214	21 (31 %)	7,347	7,794	19 (28 %)	13,498	13,535
2	Dantewada	14 (25 %)	2,291	2,392	19 (34 %)	6,613	7,321	13 (23 %)	8,930	9,780
3	Katekalyan	8 (19 %)	1,310	1,508	16 (37 %)	5,357	5,459	9 (21 %)	6,459	7,071
4	Kuwakonda	19 (36 %)	3,054	3,394	13 (25 %)	4,628	4,940	12 (23 %)	8,112	8,759
5	Chhindgarh	17 (22 %)	3,000	3,292	27 (35 %)	9,098	9,988	21 (27 %)	13,593	14,675
6	Sukma	13 (25 %)	2,129	2,234	17 (33 %)	6,251	6,708	11 (21 %)	6,384	6,956
7	Konta	98 (41 %)	15,682	15,918	33 (14 %)	11,027	11,138	15 (6 %)	10,297	10,531
	Total	187 (32 %)	30,552	31,952	146 (25 %)	50,321	53,348	100 (17 %)	67,273	71,307

Sr.No.	C.D. Block	Number and percentage of village	Population 2000 - 4999		Number and percentage of village	Population 5000 - 9999		Number and percentage of village	Population 10000 and above	
			Males	Females		Males	Females		Males	Females
1	2	19	20	21	22	23	24	25	26	27
1	Geedam	4 (6 %)	5,379	5,411	1 (1 %)	3,776	3,116	0 (0 %)	0	0
2	Dantewada	8 (14 %)	10,685	11,027	0 (0 %)	0	0	0 (0 %)	0	0
3	Katekalyan	6 (14 %)	7,420	8,327	0 (0 %)	0	0	0 (0 %)	0	0
4	Kuwakonda	5 (9 %)	6,304	6,584	0 (0 %)	0	0	0 (0 %)	0	0
5	Chhindgarh	9 (12 %)	12,668	12,827	0 (0 %)	0	0	0 (0 %)	0	0
6	Sukma	7 (13 %)	9,679	9,982	0 (0 %)	0	0	0 (0 %)	0	0
7	Konta	2 (1 %)	2,787	2,439	0 (0 %)	0	0	0 (0 %)	0	0
	Total	41 (7 %)	54,922	56,597	1 (0 %)	3,776	3,116	0 (0 %)	0	0

Table 2 gives CD Block wise number and percentage of inhabited villages in specified population size range with the related population in the district. Of the total 608 villages, 590 are inhabited villages in the district. Konta CD Block has the highest number of inhabited villages i.e. 241, the next in order is Chhindgarh with 78 inhabited villages. The lowest 43

inhabited villages is in Katekalyan CD Block.

Konta is the most populous CD Block with 91320 population whereas Katekalyan is the least populous CD Block with 43335 population.

The size of most of the villages in the district is small. Of the total 590 inhabited villages, the population

size of 448 villages is below 1000. The maximum number of villages i.e. 187(32 percent) are in the population range of 200-499. It is followed by 146

inhabited villages (25 percent) which is in the population range of 500-999. There is only 1 village in the district having the population size range of 5000-9999.

TABLE 3: NEW TOWNS, DE-NOTIFIED, DECLASSIFIED AND MERGED TOWN IN 2011 CENSUS

(a)	New		
	(i) Statutory town		
	1 Barsur	3	Konta
	2 Dornapal	4	Sukma
	(ii) Census town		Nil
(b)	Denotified		
	(i) Statutory towns of 2001 census denotified and also did not satisfy the criteria to be treated as census towns.		Nil
	(ii) Statutory towns of 2001 census denotified but identified as census towns based on demographic and economic criteria.		Nil
	(iii) Census towns of 2001 census are notified as statutory town in 2011 census.		
	1 Geedam		
(c)	Declassified		Nil
(d)	Wholly merged with other town(s).		Nil

**Declassified means the census towns of 2001 census which failed to satisfy the demographic and economic criteria.*

Table 3 gives details of new towns, de-notified, unclassified and merged town(s) in the district. As it is evident, the district has not witnessed much jurisdictional change during the decade, except

notification of 4 new statutory towns. These are Barsur, Dornapal, Konta and Sukma. At the same time, Geedam, a Census town of 2001 Census was notified as statutory town at the 2011 Census.

TABLE 4: SEX RATIO OF STATE AND DISTRICT, 1901-2011

Census Year	State			District		
	Total	Rural	Urban	Total	Rural	Urban
1	2	3	4	5	6	7
1901	1,046	1,047	1,016	978	978	-
1911	1,039	1,040	1,013	994	994	-
1921	1,041	1,042	1,000	989	989	-
1931	1,043	1,046	957	1000	1000	-
1941	1,032	1,034	976	1006	1006	-
1951	1,024	1,028	951	1086	1086	-
1961	1,008	1,026	837	1016	1016	-
1971	998	1,011	888	994	1007	653
1981	996	1,012	908	1016	1022	900
1991	985	1,000	917	1017	1027	912
2001	989	1,004	932	1026	1042	904
2011	991	1001	956	1020	1045	917

Table 4 highlights the sex ratio of State and district for total, rural and urban areas separately since 1901 to 2011. The sex ratio of the district in 1st three Censuses, 1901 to 1921 was 978, 994 and 989 respectively. Thereafter, it increased to 1000 and above in subsequent Census years between 1931 to 1961. The sex ratio was declined to 994 in 1971. Again it was more than 1000 from 1981 to 2011.

In rural areas also the trends of sex ratio was same as that of the total population of the district. In initial 3 Censuses (1901-1921), the sex ratio was below 1000. Thereafter, from 1931 to 2011 Censuses, it was continuously more than 1000. The district has no urban population between 1901 Census to 1961 Census. The urban sex ratio was very low i.e. 653 in 1971 Census. Thereafter, from 1981 to 2011, it was between 900 to 917.

TABLE 5: SEX RATIO BY SUB-DISTRICT, 2011

Sr. No.	Name of Sub-district	Sex ratio		
		Total	Rural	Urban
1	2	3	4	5
1	Dantewada	1006	1070	908
2	Geedam	1004	1000	1028
3	Katekalyan	1090	1090	0
4	Kuwakonda	1030	1072	932
5	Konta	972	1003	794
6	Chhindgarh	1064	1064	0
7	Sukma	1034	1060	947
District:				
Dakshin Bastar Dantewada		1020	1045	917

Table 5 gives the tahsil wise sex ratio of total, rural and urban population in Census 2011. The district has registered a sex ratio of 1020 in 2011 Census. Whereas, for rural and urban areas it is 1045 and 917 respectively. At the tahsil level, the highest sex ratio of 1090 has been registered in Katekalyan and lowest of 972 in Konta. In case of rural areas, Katekalyan has registered the highest sex ratio of 1090, and the lowest sex ratio has been registered in Geedam, which is at 1000. In urban areas, the highest sex ratio is in Geedam(1028) and the lowest is in Konta(794).

TABLE 6: SEX RATIO BY CD BLOCKS, 2011

Sr.No.	Name of CD block	Sex ratio
1	2	3
1	Geedam	1000
2	Dantewada	1070
3	Katekalyan	1090
4	Kuwakonda	1072
5	Chhindgarh	1064
6	Sukma	1060
7	Konta	1003
Total		1045

Table 6 gives the CD Block wise sex ratio of rural population of the district. The district (rural) has registered a sex ratio of 1045 in 2011 Census. At the CD Block level, the highest sex ratio of 1090 was recorded in Katekalyan and the lowest of 1003 is in Konta.

TABLE 7: SEX RATIO OF RURAL POPULATION BY RANGES, 2011

Range of sex ratio for villages	Number of inhabited villages	Percentage of villages in each range	Population 2011	Percentage distribution of population
1	2	3	4	5
Less than 700	9	1.53	2915	0.67
700 - 749	3	0.51	2861	0.65
750 - 799	12	2.03	4339	0.99
800 - 849	18	3.05	13481	3.08
850 - 899	30	5.08	20413	4.67
900 - 949	49	8.31	31264	7.15
950 - 999	66	11.19	51797	11.84
1000 - 1099	200	33.90	170184	38.91
1100+	203	34.41	140151	32.04
District: Dakshin Bastar Dantewada				
	590	100	437405	100
Sex ratio District (Rural):		1045		

Table 7 presents the distribution of villages by 9 ranges of sex ratio based on 2011 Census. Of the total 590 inhabited villages, the maximum number of 203 villages (34.41 percent) have the sex ratio above 1100. It comprised of 32.04 percent population. It is followed by 200 villages (33.9 percent) with sex ratio in the range of 1000 - 1099. It represents 38.91 percent population. It is significant to note that 403 villages are such which have sex ratio favorable to females, i.e. 1000 or more in the district.

TABLE 8: SEX RATIO OF TOWNS, 2011

Sr. No.	Name of town	Urban status of town	Sex ratio
1	2	3	4
1	Dantewada	(NP)	864
2	Bade Bacheli	(M)	936
3	Barsur	(NP)	1049
4	Geedam	(NP)	1010
5	Kirandul	(M)	932
6	Dornapal	(NP)	746
7	Konta	(NP)	846
8	Sukma	(NP)	947
Sex ratio (Urban) district:			917

Table 8 indicates sex ratio reported in towns. The average urban sex ratio of the district is 917. Out of total 8 towns in the district, 2 towns have reported sex ratio more than 1000. These are in Barsur, and Geedam. The lowest sex ratio (746) is in Dornapal.

TABLE 9: SEX RATIO OF POPULATION IN THE AGE GROUP 0-6 FOR SUB-DISTRICT, 2011

Sr. No.	Name of Sub-district	Total/ Rural/ Urban	Total population in 0-6 age group			Sex ratio for 0-6 age
			Persons	Males	Females	
1	2	3	4	5	6	7
1	Dantewada	Total	13919	6970	6949	997
		Rural	9514	4777	4737	992
		Urban	4405	2193	2212	1009
2	Gidam	Total	12221	6142	6079	990
		Rural	10416	5236	5180	989
		Urban	1805	906	899	992
3	Katekalyan	Total	7550	3647	3903	1070
		Rural	7550	3647	3903	1070
		Urban	0	0	0	0
4	Kuakonda	Total	9688	4802	4886	1017
		Rural	7371	3652	3719	1018
		Urban	2317	1150	1167	1015
5	Konta	Total	13138	6606	6532	989
		Rural	11348	5640	5708	1012
		Urban	1790	966	824	853
6	Chhindgarh	Total	13042	6479	6563	1013
		Rural	13042	6479	6563	1013
		Urban	0	0	0	0
7	Sukma	Total	10079	5072	5007	987
		Rural	8131	4093	4038	987
		Urban	1948	979	969	990
District: Dakshin Bastar		Total	79637	39718	39919	1005
		Rural	67372	33524	33848	1010
		Urban	12265	6194	6071	980

Table 9 presents the sex ratio of population in the age group 0-6 years and sex ratio for total, rural and urban areas in respect of each tahsil of the district. The total sex ratio in 0-6 age group is 1005 in the district. It is 1010 in rural and 980 in urban.

At tahsil level, in rural areas the highest sex ratio has been in Katekalyan (1070). The lowest 987 is in Sukma. Similarly, in urban areas, the highest sex ratio (1015) is in Kuakonda and the lowest sex ratio (853) is in Konta. 2 tahsils in the district have no urban population.

TABLE 10: SEX RATIO OF POPULATION IN THE AGE GROUP 0-6 FOR CD BLOCKS, 2011

Sr. No.	Name of CD Block	Total population in 0-6 age group			Sex ratio for 0-6 age group
		Persons	Males	Females	
1	2	3	4	5	6
1	Geedam	10416	5236	5180	989
2	Dantewada	9514	4777	4737	992
3	Katekalyan	7550	3647	3903	1070
4	Kuwakonda	7371	3652	3719	1018
5	Chhindgarh	13042	6479	6563	1013
6	Sukma	8131	4093	4038	987
7	Konta	11348	5640	5708	1012
	Total	67372	33524	33848	1010

Table 10 provides details of CD Block wise sex ratio of rural population in the age group of 0-6 years in the district. The overall CD Block wise sex ratio for 0-6 age group is 1010. The sex ratio of CD Block varies between 1070 to 987. The highest 1070 is in Katekalyan and the lowest 987 is in Sukma.

TABLE 11: SEX RATIO OF RURAL POPULATION IN THE AGE GROUP 0-6 BY RANGES, 2011

Range of sex ratio for villages	Number of inhabited villages	Percentage of distribution of villages	Population 2011	Percentage distribution of population	
1	2	3	4	5	
Less than 700	68	11.53	2407	3.57	
700 - 749	25	4.24	1491	2.21	
750 - 799	17	2.88	1837	2.73	
800 - 849	40	6.78	4645	6.89	
850 - 899	39	6.61	5425	8.05	
900 - 949	50	8.47	6922	10.27	
950 - 999	33	5.59	8594	12.76	
1000 - 1099	108	18.31	16490	24.48	
1100+	210	35.59	19561	29.03	
District: Dakshin					
Bastar	Dantewada	590	100	67372	100
Sex ratio District (Rural):1010					

Table 11 shows the distribution of villages in 9 ranges of sex ratio in the population in 0-6 age group as well as the percentage of villages, total population and percentage distribution of population in 0-6 age group. The maximum number of villages i.e. 210 (35.59 percent) have 19561 population (29.03 percent) in the

district (rural) which falls in the sex ratio range of 1100+. It is followed by sex ratio range of 1000 - 1099 which comprised of 108 villages (18.31 percent) and 24.48 percent of total population. The minimum number of villages i.e. 17 (2.88 percent) with 2.73 percent of total population is in the sex ratio range of 750 - 799.

TABLE 12: SEX RATIO OF POPULATION IN THE AGE GROUP 0-6 OF TOWNS, 2011

Sr. No.	Name of town	Urban status of town	Total population in 0-6 age group			Sex ratio for 0-6 age group
			Persons	Males	Females	
1	2	3	4	5	6	7
1	Dantewada	(NP)	1609	814	795	977
2	Bade Bacheli	(M)	2796	1379	1417	1028
3	Barsur	(NP)	830	395	435	1101
4	Geedam	(NP)	975	511	464	908
5	Kirandul	(M)	2317	1150	1167	1015
6	Dornapal	(NP)	1058	573	485	846
7	Konta	(NP)	732	393	339	863
8	Sukma	(NP)	1948	979	969	990
District (Urban): Dakshin Bastar Dantewada			12265	6194	6071	980

Table 12 presents the sex ratio of population in towns in the age group 0-6 years. Barsur (NP) has the highest sex ratio i.e. 1101 and Dornapal (NP) has the

lowest sex ratio of 846 . The sex ratio of the district (urban) total works out to 980.

TABLE 13: NUMBER AND PERCENTAGE OF SCHEDULED CASTES AND SCHEDULED TRIBES POPULATION IN SUB-DISTRICTS, 2011

Sr. No.	Name of Sub-District	Total/ Rural/ Urban	Total population	Total	Total	Percentage of scheduled castes population to total population	Percentage of scheduled tribes population to total population
				scheduled castes population	scheduled tribes population		
1	2	3	4	5	6	7	8
1	Dantewada	Total	94351	4327	60605	4.59	64.23
		Rural	59283	543	48304	0.92	81.48
		Urban	35068	3784	12301	10.79	35.08
2	Gidam	Total	80552	1715	55608	2.13	69.03
		Rural	66476	1184	50365	1.78	75.76
		Urban	14076	531	5243	3.77	37.25
3	Katekalyan	Total	43335	377	39959	0.87	92.21
		Rural	43335	377	39959	0.87	92.21
		Urban	0	0	0	0	0
4	Kuakonda	Total	65241	3801	45286	5.83	69.41
		Rural	46354	800	41052	1.73	88.56
		Urban	18887	3001	4234	15.89	22.42
5	Konta	Total	105596	1442	95433	1.37	90.38
		Rural	91320	573	87538	0.63	95.86
		Urban	14276	869	7895	6.09	55.30
6	Chhindgarh	Total	79672	459	65526	0.58	82.24
		Rural	79672	459	65526	0.58	82.24
		Urban	0	0	0	0	0

Sr. No.	Name of Sub-District	Total/ Rural/ Urban	Total population	Total scheduled castes population	Total scheduled tribes population	Percentage of scheduled castes population to total population	Percentage of scheduled tribes population to total population
1	2	3	4	5	6	7	8
7	Sukma	Total	64891	875	47838	1.35	73.72
		Rural	50965	303	42964	0.59	84.30
		Urban	13926	572	4874	4.11	35.00
Dakshin Bastar	Dantewada	Total	533638	12996	410255	2.44	76.88
		Rural	437405	4239	375708	0.97	85.89
		Urban	96233	8757	34547	9.10	35.90

Table 13 depicts the distribution of Scheduled Castes and Scheduled Tribes population as well as their percentage to total population at tahsil level in rural and urban areas. Of the total 533638 population in the district, 2.44 percent belonged to Scheduled Castes and 76.88 percent belonged to Scheduled Tribes. The Scheduled Castes population constitute 0.97 percent in the rural population and 9.1 percent in urban population. The highest percentage of Scheduled

Castes population is in Kuakonda tahsil (5.83 percent) and the lowest is in Chhindgarh tahsil (0.58 percent)

As mentioned above, the percentage of Scheduled Tribes population in the district is 76.88 percent. It constitutes 85.89 percent in rural areas and 35.9 percent in urban areas. The maximum concentration of Scheduled Tribes population is in Katekalyan tahsil (92.21 percent) and the lowest is in Dantewada tahsil (64.23 percent).

TABLE 14: NUMBER AND PERCENTAGE OF SCHEDULED CASTES AND SCHEDULED TRIBES (RURAL) POPULATION IN CDBLOCKS, 2011

Sr. No.	Name of CD Block	Total population	Total scheduled castes population	Total scheduled tribes population	Percentage of scheduled castes population to total population	Percentage of scheduled tribes population to total population
1	2	3	4	5	6	7
1	Geedam	66476	1184	50365	1.78	75.76
2	Dantewada	59283	543	48304	0.92	81.48
3	Katekalyan	43335	377	39959	0.87	92.21
4	Kuwakonda	46354	800	41052	1.73	88.56
5	Chhindgarh	79672	459	65526	0.58	82.24
6	Sukma	50965	303	42964	0.59	84.30
7	Konta	91320	573	87538	0.63	95.86
	Total	437405	4239	375708	0.97	85.89

Table 14 shows distribution of Scheduled Castes and Schedule Tribes population in each CD Block of the district. 0.97 percent of total rural population belonged to Scheduled Castes and 85.89 percent belonged to Scheduled Tribes. The Scheduled Castes

population is highest (1.78 percent) is in Geedam whereas, it is lowest (0.58 percent) in Chhindgarh. The Scheduled Tribes population is highest (95.86 percent) in Konta and it is lowest (75.76 percent) in Geedam.

TABLE 15: PROPORTION OF SCHEDULED CASTES POPULATION TO TOTAL POPULATION IN VILLAGES, 2011

Percentage range of scheduled castes population to total population	Number of villages	Percent- age	Scheduled castes population	Percent- age
1	2	3	4	5
NIL	427	72.37	0	0.00
Less than 5	144	24.41	1949	45.98
5 - 10	14	2.37	1077	25.41
11 - 20	2	0.34	411	9.70
21 - 30	3	0.51	802	18.92
31 - 40	0	0.00	0	0.00
41 - 50	0	0.00	0	0.00
51 - 75	0	0.00	0	0.00
76 and above	0	0.00	0	0.00
District: Dakshin				
Bastar Dantewada	590	100.00	4239	100.00

Table 15 depicts the number of villages according to the proportion of Scheduled Castes (SC) population in different population ranges at district level. 427 villages, out of total 590 inhabited villages in the district have no SC population. Further, the percentage of SC population is less than 5 percent in another 144 villages (24.41 percent). In 14 villages, it varies from 5-10 percent. The SC population is not returned in the villages of remaining population ranges.

TABLE 17: NUMBER AND PERCENTAGE OF SCHEDULED CASTES AND SCHEDULED TRIBES POPULATION IN TOWNS, 2011

Sr.No.	Name of town	Total Population	Total scheduled castes population	Total scheduled tribes population	Percentage of scheduled castes population to total population	Percentage of scheduled tribes population to total population
1	2	3	4	5	6	7
1	Dantewada (NP)	13633	1014	5059	7.44	37.11
2	Bade Bacheli (M)	21435	2770	7242	12.92	33.79
3	Barsur (NP)	6636	202	3741	3.04	56.37
4	Geedam (NP)	7440	329	1502	4.42	20.19
5	Kirandul (M)	18887	3001	4234	15.89	22.42
6	Dornapal (NP)	7238	425	4357	5.87	60.20
7	Konta (NP)	7038	444	3538	6.31	50.27
8	Sukma (NP)	13926	572	4874	4.11	35.00
District (U) : Dakshin Bastar Dantewada		96233	8757	34547	9.10	35.90

TABLE 16: PROPORTION OF SCHEDULED TRIBES POPULATION TO TOTAL POPULATION IN VILLAGES, 2011

Percentage range of scheduled tribes population to total	Number of villages	Percent age	Scheduled tribes population	Percent age
1	2	3	4	5
NIL	0	0.00	0	0.00
Less than 5	1	0.17	24	0.01
5 - 10	1	0.17	28	0.01
11 - 20	1	0.17	309	0.08
21 - 30	5	0.85	2015	0.54
31 - 40	7	1.19	3288	0.88
41 - 50	7	1.19	4971	1.32
51 - 75	51	8.64	45197	12.03
76 and above	517	87.63	319876	85.14
District: Dakshin				
Bastar Dantewada	590	100.00	375708	100.00

Table 16 reflects the number of villages according to the proportion of Scheduled Tribes (ST) population in different population range. Out of total 590 villages, the maximum 517 villages with ST population in the district is in the percentage range of 76 and above. These villages comprised of 85.14 percent of ST population. Besides this, there are another 51 villages in the percent range of 51-75 percent. These villages comprised of 12.03 percent of ST population. The number of villages in the remaining population ranges are negligible.

Table 17 shows the number and percentage of Scheduled Castes(SC) and Scheduled Tribes (ST) population in towns of the district. Out of 8 towns, the highest percentage (15.89 percent) of SC population is in Kirandul (M) and the lowest percentage (3.04 percent) is in Barsur (NP). For Scheduled Tribes, the highest percentage (60.2 percent) is in Dornapal (NP) and the lowest (20.19 percent) is in Geedam (NP).

TABLE 18: SEX RATIO AMONG SCHEDULED CASTES AND SCHEDULED TRIBES(RURAL) IN CD BLOCKS, 2011

Sr. No.	Name of C.D.block	Scheduled castes sex ratio	Scheduled tribes sex ratio
1	2	3	4
1	Geedam	794	1036
2	Dantewada	1057	1086
3	Katekalyan	1027	1103
4	Kuwakonda	928	1092
5	Chhindgarh	1013	1075
6	Sukma	894	1075
7	Konta	831	1032
	Total	904	1066

Table 18 indicates sex ratio among Scheduled Castes and Scheduled Tribes in each CD Blocks. The average sex ratio among Scheduled Castes is 904 for the district (rural). At CD Block level, the highest 1057 is in Dantewada and it is followed by 1027 in Katekalyan. The lowest sex ratio 794 is in Geedam.

TABLE 20: NUMBER OF LITERATES AND ILLITERATES, LITERACY RATE BY SEX IN SUB-DISTRICTS, 2011

Sr. No.	Name of Sub-district	Total/ Rural/ Urban	Number of literates and illiterates						Literacy rate			Gap in male-female literacy rate
			Number of literates			Number of illiterates			Persons	Males	Females	
			Persons	Males	Females	Persons	Males	Females				
1	2	3	4	5	6	7	8	9	10	11	12	13
1	Dantewada	Total	40733	24350	16383	53618	22674	30944	50.64	60.79	40.57	20.22
		Rural	16211	10339	5872	43072	18301	24771	32.57	43.33	22.67	20.66
		Urban	24522	14011	10511	10546	4373	6173	79.97	86.54	72.63	13.91
2	Gidam	Total	35288	21479	13809	45264	18708	26556	51.64	63.09	40.28	22.81
		Rural	26095	16382	9713	40381	16864	23517	46.55	58.49	34.63	23.86
		Urban	9193	5097	4096	4883	1844	3039	74.92	84.46	65.68	18.78
3	Katekalyan	Total	8338	5221	3117	34997	15516	19481	23.3	30.55	16.67	13.88
		Rural	8338	5221	3117	34997	15516	19481	23.3	30.55	16.67	13.88
		Urban	0	0	0	0	0	0	0	0	0	0.00

The overall sex ratio of Scheduled Tribes population in the district is 1066. At the CD Block level, the highest sex ratio 1103 is in Katekalyan, followed by 1092 in Kuwakonda. The lowest sex ratio 1032 is in Konta.

TABLE 19: SEX RATIO AMONG SCHEDULED CASTES AND SCHEDULED TRIBES IN TOWNS, 2011

Sr. No.	Name of town	Scheduled castes sex ratio	Scheduled tribes sex ratio
1	2	3	4
1	Dantewada (NP)	961	819
2	Bade Bachel (M)	947	1047
3	Barsur (NP)	853	1105
4	Geedam (NP)	1208	1193
5	Kirandul (M)	1017	966
6	Dornapal (NP)	832	697
7	Konta (NP)	1027	760
8	Sukma (NP)	1007	1077
District (Urban): Dakshin			
Bastar Dantewada		980	934

Table 19 shows the sex ratio among Scheduled Castes and Scheduled Tribes in towns. The sex ratio is higher (980) among Scheduled Castes as compared to Scheduled Tribes (934).

Among the 8 towns, in Geedam (NP), the sex ratio of SC population is highest, which is at 1208, followed by 1027 in Konta (NP). The lowest sex ratio is in Dornapal (NP), that is 832. The highest sex ratio among Scheduled Tribes population is in Geedam (NP) (1193) and it is followed in Barsur (NP) (1105). The lowest sex ratio 697 is in Dornapal (NP).

Sr. No.	Name of Sub-district	Total/ Rural/ Urban	Number of literates and illiterates						Literacy rate			Gap in male-female literacy rate
			Number of literates			Number of illiterates			Persons	Males	Females	
			Persons	Males	Females	Persons	Males	Females				
1	2	3	4	5	6	7	8	9	10	11	12	13
4	Kuakonda	Total	32414	18821	13593	32827	13325	19502	58.35	68.83	48.19	20.64
		Rural	18495	11008	7487	27859	11362	16497	47.44	58.81	36.95	21.86
		Urban	13919	7813	6106	4968	1963	3005	84.00	90.58	76.86	13.72
5	Konta	Total	25555	16486	9069	80041	37065	42976	27.64	35.12	19.93	15.19
		Rural	16221	10717	5504	75099	34876	40223	20.28	26.82	13.75	13.07
		Urban	9334	5769	3565	4942	2189	2753	74.76	82.51	64.89	17.62
6	Chhindgarh	Total	25701	16082	9619	53971	22517	31454	38.57	50.07	27.87	22.20
		Rural	25701	16082	9619	53971	22517	31454	38.57	50.07	27.87	22.20
		Urban	0	0	0	0	0	0	0.00	0.00	0.00	0.00
7	Sukma	Total	23208	14090	9118	41683	17808	23875	42.34	52.52	32.58	19.94
		Rural	14320	9016	5304	36645	15729	20916	33.43	43.66	23.91	19.75
		Urban	8888	5074	3814	5038	2079	2959	74.20	82.18	65.71	16.47
District: Dakshin												
	Bastar Dantewada	Total	191237	116529	74708	342401	147613	194788	42.12	51.92	32.54	19.38
		Rural	125381	78765	46616	312024	135165	176859	33.88	43.66	24.58	19.08
		Urban	65856	37764	28092	30377	12448	17929	78.43	85.79	70.32	15.47

Table 20 indicates tahsil wise and district level literacy rates besides the number of literates and illiterates for total, rural and urban areas. It also shows the percentage of male and female literates along with gap in male-female literacy rate. The literacy rates are worked out by excluding population of 0-6 year.

The district has registered a literacy rate of 42.12 percent. This proportion in rural areas is 33.88 percent and 78.43 percent in urban areas. The literacy rate among males (51.92 percent) is much higher than that

of their females counterparts (32.54 percent). The gap in male-female literacy rate is 19.38 percent point and it is 19.08 percent and 15.47 percent for rural and urban respectively. The literacy rate of 43.66 percent and 85.79 percent were reported by males in the rural and urban areas respectively. Similarly, females have recorded literacy rates of 24.58 percent and 70.32 percent in rural and urban areas respectively. At tahsil level, the literacy rate varies from 58.35 percent in Kuakonda to 23.3 percent in Katekalyan.

TABLE 21: NUMBER OF LITERATES AND ILLITERATES, LITERACY RATE BY SEX IN CD BLOCKS (RURAL), 2011

Sr. No.	Name of CD Block	Number of literates and illiterates						Literacy rate			Gap in male-female literacy rate
		Number of literates			Number of illiterates			Persons	Males	Females	
		Persons	Males	Females	Persons	Males	Females				
1	2	3	4	5	6	7	8	9	10	11	12
1	Geedam	26095	16382	9713	40381	16864	23517	46.55	58.49	34.63	23.86
2	Dantewada	16211	10339	5872	43072	18301	24771	32.57	43.33	22.67	20.66
3	Katekalyan	8338	5221	3117	34997	15516	19481	23.30	30.55	16.67	13.88
4	Kuwakonda	18495	11008	7487	27859	11362	16497	47.44	58.81	36.95	21.86
5	Chhindgarh	25701	16082	9619	53971	22517	31454	38.57	50.07	27.87	22.20
6	Sukma	14320	9016	5304	36645	15729	20916	33.43	43.66	23.91	19.75
7	Konta	16221	10717	5504	75099	34876	40223	20.28	26.82	13.75	13.07
	Total	125381	78765	46616	312024	135165	176859	33.88	43.66	24.58	19.08

Table 21 reveals the number of literates, illiterates and literacy rates in rural areas at CD Blocks level. 33.88 percent of the total rural population excluding the age group of 0-6 years is literates in the district. The corresponding percentage of male and female literates comes to 43.66 percent and 24.58 percent respectively. The gap in male-female literacy

rate has been 19.08 percent point. At CD Block level Kuwakonda has the highest rural literacy rate of 47.44 percent while the lowest literacy rate of 20.28 percent is recorded in Konta. The highest gap in male-female literacy rate has been in Geedam, i.e. 23.86 percent point whereas, the lowest of 13.07 percent point is in Konta.

TABLE 22: DISTRIBUTION OF VILLAGES BY LITERACY RATE RANGE, 2011

Range of literacy rate for villages	Number of inhabited villages	Percentage distribution of villages	Population	Percentage distribution of population
1	2	3	4	5
0	11	1.86	1390	0.32
1 - 10	110	18.64	36464	8.34
11 - 20	132	22.37	80162	18.33
21 - 30	106	17.97	81044	18.53
31 - 40	99	16.78	89389	20.44
41 - 50	67	11.36	63498	14.52
51 - 60	40	6.78	44894	10.26
61 - 70	16	2.71	28405	6.49
71 - 80	5	0.85	8964	2.05
81 - 90	4	0.68	3195	0.73
91 - 99	0	0.00	0	0.00
100	0	0.00	0	0.00
District: Dakshin Bastar Dantewada	590	100.00	437405	100.00
Literacy rate for District:	33.88			

Table 22 gives the distribution of villages by literacy range in the district. It is seen that there is no village in the district in the literacy range of 100 percent and 91-99 percent. The highest number of villages (i.e. 132) falls in the literacy range of 11 - 20. This accounts for 22.37 percent of total villages

and 18.33 percent of the district population. Next in this order is 110 villages which falls in the literacy range of 1 - 10. It accounts for 18.64 percent of total villages and 8.34 percent of the district population. There is 11 villages in the district with 0 percent literacy range.

TABLE 23: NUMBER OF LITERATES AND ILLITERATES, LITERACY RATE BY SEX IN TOWNS, 2011

Sr. No.	Name of town	Number of literates and illiterates						Literacy rate			Gap in male-female literacy
		Number of literates			Number of illiterates			Persons	Males	Females	
		Persons	Males	Females	Persons	Males	Females				
1	2	3	4	5	6	7	8	9	10	11	12
1	Dantewada (NP)	9935	5638	4297	3698	1675	2023	82.63	86.75	77.77	8.98
2	Bade Bacheli (M)	14587	8373	6214	6848	2698	4150	78.26	86.39	69.45	16.94
3	Barsur (NP)	4052	2309	1743	2584	930	1654	69.79	81.19	58.85	22.34
4	Geedam (NP)	5141	2788	2353	2299	914	1385	79.52	87.37	71.87	15.50
5	Kirandul (M)	13919	7813	6106	4968	1963	3005	84.00	90.58	76.86	13.72
6	Dornapal (NP)	4630	3010	1620	2608	1135	1473	74.92	84.27	62.12	22.15
7	Konta (NP)	4704	2759	1945	2334	1054	1280	74.60	80.67	67.39	13.28
8	Sukma (NP)	8888	5074	3814	5038	2079	2959	74.20	82.18	65.71	16.47
District (Urban):											
Dakshin Bastar Dantewada		65856	37764	28092	30377	12448	17929	78.43	85.79	70.32	15.47

Table 23 presents the number and percentage of literates and illiterates by sex in towns of the district. It is seen that the highest literacy rate of 84.0 percent is in Kirandul (M) whereas, the lowest literacy rate is in Barsur (NP) which is 69.79 percent. Sex wise, the highest percentage of male literacy rate of 90.58 percent is in Kirandul (M) and the lowest of 80.67 percent is in Konta (NP). Likewise, the highest

percentage of female literacy rate of 77.77 is in Dantewada (NP) and that of the lowest 58.85 percent is in Barsur (NP). The gap in male-female literacy rate is maximum in Barsur (NP)(22.34 percent) and the lowest is in Dantewada (NP)(8.98 percent). The total literacy rate of the district (urban) comes to 78.43 percent. It is 85.79 percent for males and 70.32 percent for females.

TABLE 24: NUMBER OF SCHEDULED CASTES LITERATES AND ILLITERATES, LITERACY RATE BY SEX IN CDBLOCKS, 2011

Sr. No.	Name of CD Block	Number of literates and illiterates						Literacy rate			Gap in male-female literacy rate
		Number of literates			Number of illiterates			Persons	Males	Females	
		Persons	Males	Females	Persons	Males	Females				
1	2	3	4	5	6	7	8	9	10	11	12
1	Geedam	678	447	231	506	213	293	65.63	77.34	50.77	26.57
2	Dantewada	297	167	130	246	97	149	66.44	76.26	57.02	19.24
3	Katekalyan	212	122	90	165	64	101	62.72	72.62	52.94	19.68
4	Kuwakonda	560	325	235	240	90	150	79.32	88.80	69.12	19.68
5	Chhindgarh	272	147	125	187	81	106	68.69	74.62	62.81	11.81
6	Sukma	169	107	62	134	53	81	63.77	76.43	49.60	26.83
7	Konta	277	193	84	296	120	176	53.17	67.25	35.90	31.35
	Total	2465	1508	957	1774	718	1056	66.51	77.14	54.65	22.49

Table 24 presents the CD Block wise number and percentage of Scheduled Castes, literates and illiterates by sex. It is seen that the literacy rate of Scheduled Castes population in the district is 66.51 percent, 77.14 in case of males and 54.65 in case of females. Among the males, the highest literacy rate of 88.8 percent is

in Kuwakonda whereas, the lowest 67.25 percent is in Konta. Similarly, among the females, the highest literacy rate of 69.12 percent is in Kuwakonda and the lowest 35.9 percent is in Konta. The highest gap in male-female literacy rate of 31.35 percent is in Konta and the lowest 11.81 percent is in Chhindgarh.

TABLE 25: DISTRIBUTION OF VILLAGES BY LITERACY RATE RANGE FOR SCHEDULED CASTES POPULATION (RURAL), 2011

Range of literacy rate for villages	Number of inhabited villages having Scheduled castes	Percentage distribution of villages	Scheduled castes population	Percentage distribution of population
1	2	3	4	5
0	30	18.40	91	2.15
1 - 10	0	0.00	0	0.00
11 - 20	2	1.23	54	1.27
21 - 30	6	3.68	103	2.43
31 - 40	10	6.13	230	5.43
41 - 50	19	11.66	365	8.61
51 - 60	13	7.98	747	17.62
61 - 70	14	8.59	625	14.74
71 - 80	9	5.52	1060	25.01
81 - 90	10	6.13	573	13.52
91 - 99	3	1.84	126	2.97
100	47	28.83	265	6.25
Total	163	100.00	4239	100.00
District Scheduled castes Literacy rate:		66.51		

Table 25 presents the distribution of villages by range of literacy rate for Scheduled Castes (SC) population. It may be noted that the literacy rates is worked out after excluding population in the age group 0-6 from the total SC population. The overall literacy rate of SC population in the district (rural) is 66.51

percent. The highest number of villages i.e. 47 villages falls in the literacy range of 100 percent. In 3 villages, the range of literacy rate is between 91-99. On the other hand, there are 30 such villages where the literacy rate of SC population is in the range of 0 percent.

TABLE 26: NUMBER OF SCHEDULED CASTES LITERATES AND ILLITERATES, LITERACY RATE BY SEX IN TOWNS, 2011

Sr. No.	Name of Town	Number of literates and illiterates						Literacy rate			Gap in male-female literacy
		Number of literates			Number of illiterates			Persons	Males	Females	
		Persons	Males	Females	Persons	Males	Females				
1	2	3	4	5	6	7	8	9	10	11	12
1	Dantewada (NP)	738	402	336	276	115	161	84.93	91.16	78.5	12.66
2	Bade Bacheli (M)	1826	1060	766	944	363	581	75.27	85.07	64.92	20.15
3	Barsur (NP)	163	94	69	39	15	24	85.34	91.26	78.41	12.85
4	Geedam (NP)	223	119	104	106	30	76	76.63	88.15	66.67	21.48
5	Kirandul (M)	2025	1114	911	976	374	602	78.12	86.02	70.24	15.78
6	Dornapal (NP)	273	173	100	152	59	93	72.99	85.22	58.48	26.74
7	Konta (NP)	320	175	145	124	44	80	81.42	89.29	73.60	15.69
8	Sukma (NP)	381	209	172	191	76	115	78.40	85.31	71.37	13.94
District:											
	Dakshin Bastar Dantewada	5949	3346	2603	2808	1076	1732	78.05	86.59	69.27	17.32

Table 26 reveals the number and percentage of Scheduled Castes literates and illiterates by sex in the towns of the district. The total literacy rate of district (urban) is 78.05 percent. It is 86.59 percent for males and 69.27 percent for females. The highest literacy

rate of 85.34 percent is in Barsur (NP) and the lowest of 72.99 percent is in Dornapal (NP). The gap in male-female literacy rate is maximum 26.74 percent in Dornapal (NP) and minimum 12.66 percent is in Dantewada (NP).

TABLE 27: NUMBER AND PERCENTAGE OF SCHEDULED TRIBES LITERATES AND ILLITERATES BY SEX IN CD BLOCKS, 2011

Sr. No.	Name of CD Block	Number of literates and illiterates						Literacy rate			Gap in male-female literacy rate
		Number of literates			Number of illiterates			Persons	Males	Females	
		Persons	Males	Females	Persons	Males	Females				
1	2	3	4	5	6	7	8	9	10	11	12
1	Geedam	16965	10594	6371	33400	14138	19262	40.49	51.72	29.74	21.98
2	Dantewada	10865	7118	3747	37439	16035	21404	26.96	37.15	17.72	19.43
3	Katekalyan	6645	4174	2471	33314	14825	18489	20.24	26.81	14.31	12.50
4	Kuwakonda	14909	8917	5992	26143	10706	15437	43.43	54.75	33.21	21.54
5	Chhindgarh	18967	12079	6888	46559	19507	27052	34.76	46.16	24.25	21.91
6	Sukma	10779	6777	4002	32185	13927	18258	29.93	39.42	21.26	18.16
7	Konta	13673	8727	4946	73865	34348	39517	17.88	23.22	12.72	10.50
	Total	92803	58386	34417	282905	123486	159419	29.33	38.30	20.99	17.31

Table 27 presents the number and percentage of Scheduled Tribes, literates and illiterates by sex in CD Block. The literacy rate of Scheduled Tribes population of the district (rural) comes to 29.33 percent. It is 38.3 percent for males and 20.99 percent for females. Kuwakonda has the highest

literacy rate of 43.43 percent and Konta has the lowest literacy rate of 17.88 percent. The gap in male-female literacy rate varies from 21.98 percent in Geedam to 10.5 percent in Konta. The average gap in male-female literacy rate in the district is 17.31 percent.

TABLE 28: DISTRIBUTION OF VILLAGES BY LITERACY RATE RANGE FOR SCHEDULED TRIBES POPULATION (RURAL), 2011

Range of literacy rate for villages	Number of inhabited villages having Scheduled tribes	Percentage distribution of villages	Scheduled tribes population	Percentage distribution of population
1	2	3	4	5
0	11	1.86	1370	0.36
1 - 10	116	19.66	40521	10.79
11 - 20	138	23.39	89838	23.91
21 - 30	111	18.81	75192	20.01
31 - 40	98	16.61	73543	19.57
41 - 50	64	10.85	56083	14.93
51 - 60	30	5.08	21486	5.72
61 - 70	14	2.37	11149	2.97
71 - 80	6	1.02	5645	1.50
81 - 90	2	0.34	881	0.23
91 - 99	0	0.00	0	0.00
100	0	0.00	0	0.00
District: Dakshin Bastar Dantewada	590	100.00	375708	100.00
Literacy rate for District:	29.33			

Table 28 shows the distribution of villages by literacy rate range for Scheduled Tribes population. The literacy rate of Scheduled Tribes population for the district(rural) is 29.33 percent. The highest number of villages i.e. 138 falls in the literacy range of 11 - 20 percent which constitute 23.39 percent

of villages and 23.91 percent of total Scheduled Tribes population. There is no village in the district with 100 percent and 91-99 percent literacy rates. On the other hand, there are 11 such villages where the literacy rate among ST population is in 0 percent.

TABLE 29: NUMBER AND PERCENTAGE OF SCHEDULED TRIBE LITERATES AND ILLITERATES BY SEX IN TOWNS, 2011

Sr. No.	Name of town	Number of Literates and Illiterates						Literacy rate			Gap in male-female literacy rate
		Number of literates			Number of illiterates			Persons	Males	Females	
		Persons	Males	Females	Persons	Males	Females				
1	2	3	4	5	6	7	8	9	10	11	12
1	Dantewada (NP)	3526	1970	1556	1533	811	722	78.13	78.33	77.88	0.45
2	Bade Bacheli (M)	3928	2273	1655	3314	1264	2050	63.75	74.84	52.96	21.88
3	Barsur (NP)	2382	1294	1088	1359	483	876	72.76	83.81	62.89	20.92
4	Geedam (NP)	839	437	402	663	248	415	64.89	74.45	56.94	17.51
5	Kirandul (M)	2922	1650	1272	1312	504	808	77.94	86.21	69.32	16.89
6	Dornapal (NP)	2654	1812	842	1703	756	947	72.49	83.08	56.89	26.19
7	Konta (NP)	2049	1308	741	1489	702	787	64.09	71.71	53.97	17.74
8	Sukma (NP)	2715	1467	1248	2159	880	1279	65.01	72.99	57.62	15.37
District (Urban):											
	Dakshin Bastar Dantewada	21015	12211	8804	13532	5648	7884	69.99	78.22	61.08	17.14

Table 29 shows the number and percentage of Scheduled Tribes, literates and illiterates by sex in towns. The literacy rate of Scheduled Tribes for the district (urban) works out to 69.99 percent. It is 78.22 percent for males and 61.08 percent for females. The highest literacy rate of 78.13 percent

is in Dantewada (NP) and the lowest 63.75 percent is in Bade Bachel (M). The average gap in male-female literacy rate in the district(urban) is 17.14. At the town level, male-female gap is highest in Dornapal (NP) (26.19 percent) and the lowest is in Dantewada (NP) (0.45 percent)

TABLE 30: NUMBER AND PERCENTAGE OF MAIN WORKERS, MARGINAL WORKERS, AND NON-WORKERS BY SEX IN SUB-DISTRICTS, 2011

Sr. No.	Name of Sub-district	Persons / Males/ Females	Total population	Main workers		Marginal workers		Total workers (main and marginal workers)		Non workers	
				Number	Percentage	Number	Percentage	Number	Percentage	Number	Percentage
1	2	3	4	5	6	7	8	9	10	11	12
1	Dantewada	Persons	94351	30808	32.65	14206	15.06	45014	47.71	49337	52.29
		Males	47024	22014	46.81	4422	9.40	26436	56.22	20588	43.78
		Females	47327	8794	18.58	9784	20.67	18578	39.25	28749	60.75
2	Gidam	Persons	80552	19275	23.93	23529	29.21	42804	53.14	37748	46.86
		Males	40187	13425	33.41	9677	24.08	23102	57.49	17085	42.51
		Females	40365	5850	14.49	13852	34.32	19702	48.81	20663	51.19
3	Katekalyan	Persons	43335	14975	34.56	9114	21.03	24089	55.59	19246	44.41
		Males	20737	8978	43.29	3152	15.20	12130	58.49	8607	41.51
		Females	22598	5997	26.54	5962	26.38	11959	52.92	10639	47.08
4	Kuakonda	Persons	65241	24946	38.24	8058	12.35	33004	50.59	32237	49.41
		Males	32146	16536	51.44	2081	6.47	18617	57.91	13529	42.09
		Females	33095	8410	25.41	5977	18.06	14387	43.47	18708	56.53
5	Konta	Persons	105596	51535	48.80	10395	9.84	61930	58.65	43666	41.35
		Males	53551	29264	54.65	3645	6.81	32909	61.45	20642	38.55
		Females	52045	22271	42.79	6750	12.97	29021	55.76	23024	44.24
6	Chhindgarh	Persons	79672	22680	28.47	21977	27.58	44657	56.05	35015	43.95
		Males	38599	15780	40.88	6188	16.03	21968	56.91	16631	43.09
		Females	41073	6900	16.80	15789	38.44	22689	55.24	18384	44.76
7	Sukma	Persons	64891	20066	30.92	15031	23.16	35097	54.09	29794	45.91
		Males	31898	13702	42.96	4430	13.89	18132	56.84	13766	43.16
		Females	32993	6364	19.29	10601	32.13	16965	51.42	16028	48.58
District: Dakshin Bastar											
	Dantewada	Persons	533638	184285	34.53	102310	19.17	286595	53.71	247043	46.29
		Males	264142	119699	45.32	33595	12.72	153294	58.03	110848	41.97
		Females	269496	64586	23.97	68715	25.50	133301	49.46	136195	50.54

Table 30 gives the number and percentage of main workers, marginal workers and non-workers by sex at tahsil/sub-district level in the district as per 2011 Census. In the district, 53.71 percent of total population comprised of total workers (main + marginal) and the rest 46.29 percent is non-workers. The total workers

comprised of 34.53 percent main workers and 19.17 percent marginal workers. Among the main workers, the male participation rate is 45.32 percent and the female participation rate is 23.97 percent. The male and female marginal workers account for 12.72 percent and 25.5 percent respectively.

TABLE 31: NUMBER AND PERCENTAGE OF MAIN WORKERS, MARGINAL WORKERS AND NON-WORKERS BY SEX IN CD BLOCKS, 2011

Sr. No.	Name of CD Block	Persons / Males/ Females	Total population	Main workers		Marginal workers		Total workers (main and marginal workers)		Non workers	
				Number	Percentage	Number	Percentage	Number	Percentage	Number	Percentage
1	2	3	4	5	6	7	8	9	10	11	12
1	Geedam	Persons	66476	15744	23.68	21772	32.75	37516	56.44	28960	43.56
		Males	33246	10525	31.66	8923	26.84	19448	58.50	13798	41.50
		Females	33230	5219	15.71	12849	38.67	18068	54.37	15162	45.63
2	Dantewada	Persons	59283	19470	32.84	13027	21.97	32497	54.82	26786	45.18
		Males	28640	12835	44.81	3644	12.72	16479	57.54	12161	42.46
		Females	30643	6635	21.65	9383	30.62	16018	52.27	14625	47.73
3	Katekalyan	Persons	43335	14975	34.56	9114	21.03	24089	55.59	19246	44.41
		Males	20737	8978	43.29	3152	15.20	12130	58.49	8607	41.51
		Females	22598	5997	26.54	5962	26.38	11959	52.92	10639	47.08
4	Kuwakonda	Persons	46354	18494	39.90	7497	16.17	25991	56.07	20363	43.93
		Males	22370	11277	50.41	1716	7.67	12993	58.08	9377	41.92
		Females	23984	7217	30.09	5781	24.10	12998	54.19	10986	45.81
5	Chhindgarh	Persons	79672	22680	28.47	21977	27.58	44657	56.05	35015	43.95
		Males	38599	15780	40.88	6188	16.03	21968	56.91	16631	43.09
		Females	41073	6900	16.80	15789	38.44	22689	55.24	18384	44.76
6	Sukma	Persons	50965	15563	30.54	14327	28.11	29890	58.65	21075	41.35
		Males	24745	10138	40.97	4144	16.75	14282	57.72	10463	42.28
		Females	26220	5425	20.69	10183	38.84	15608	59.53	10612	40.47
7	Konta	Persons	91320	46535	50.96	9953	10.90	56488	61.86	34832	38.14
		Males	45593	25853	56.70	3350	7.35	29203	64.05	16390	35.95
		Females	45727	20682	45.23	6603	14.44	27285	59.67	18442	40.33
Total		Persons	437405	153461	35.08	97667	22.33	251128	57.41	186277	42.59
		Males	213930	95386	44.59	31117	14.55	126503	59.13	87427	40.87
		Females	223475	58075	25.99	66550	29.78	124625	55.77	98850	44.23

Table 31 gives the number and percentage of main workers, marginal workers and non-workers by sex at CD Block level as per 2011 Census. The percentage of total workers worked out to 57.41 percent of total population. The total workers comprised of 35.08 percent main workers and 22.33

percent marginal workers and the remaining 42.59 percent are non-workers.

Among the main workers, male participation rate is 44.59 percent and the female participation rate is 25.99 percent. The male and female marginal workers account for 14.55 percent and 29.78 percent respectively.

TABLE 32: NUMBER AND PERCENTAGE OF MAIN WORKERS, MARGINAL WORKERS, AND NON-WORKERS BY SEX IN TOWNS, 2011

Sr. No.	Name of town	Persons/ Males/ Females	Total population	Main workers		Marginal workers		Total workers (main and		Non workers	
				Number	Percentage	Number	Percentage	Number	Percentage	Number	Percentage
1	2	3	4	5	6	7	8	9	10	11	12
1	Dantewada (NP)	Persons	13633	4158	30.50	453	3.32	4611	33.82	9022	66.18
		Males	7313	3276	44.80	283	3.87	3559	48.67	3754	51.33
		Females	6320	882	13.96	170	2.69	1052	16.65	5268	83.35
2	Bade Bacheli (M)	Persons	21435	7180	33.50	726	3.39	7906	36.88	13529	63.12
		Males	11071	5903	53.32	495	4.47	6398	57.79	4673	42.21
		Females	10364	1277	12.32	231	2.23	1508	14.55	8856	85.45
3	Barsur (NP)	Persons	6636	1448	21.82	1259	18.97	2707	40.79	3929	59.21
		Males	3239	1179	36.40	451	13.92	1630	50.32	1609	49.68
		Females	3397	269	7.92	808	23.79	1077	31.70	2320	68.30
4	Geedam (NP)	Persons	7440	2083	28.00	498	6.69	2581	34.69	4859	65.31
		Males	3702	1721	46.49	303	8.18	2024	54.67	1678	45.33
		Females	3738	362	9.68	195	5.22	557	14.90	3181	85.10
5	Kirandul (M)	Persons	18887	6452	34.16	561	2.97	7013	37.13	11874	62.87
		Males	9776	5259	53.80	365	3.73	5624	57.53	4152	42.47
		Females	9111	1193	13.09	196	2.15	1389	15.25	7722	84.75
6	Dornapal (NP)	Persons	7238	2279	31.49	119	1.64	2398	33.13	4840	66.87
		Males	4145	1642	39.61	41	0.99	1683	40.60	2462	59.40
		Females	3093	637	20.59	78	2.52	715	23.12	2378	76.88
7	Konta (NP)	Persons	7038	2721	38.66	323	4.59	3044	43.25	3994	56.75
		Males	3813	1769	46.39	254	6.66	2023	53.06	1790	46.94
		Females	3225	952	29.52	69	2.14	1021	31.66	2204	68.34
8	Sukma (NP)	Persons	13926	4503	32.34	704	5.06	5207	37.39	8719	62.61
		Males	7153	3564	49.83	286	4.00	3850	53.82	3303	46.18
		Females	6773	939	13.86	418	6.17	1357	20.04	5416	79.96
District(Urban):											
Dakshin Bastar	Dantewada	Persons	96233	30824	32.03	4643	4.82	35467	36.86	60766	63.14
		Males	50212	24313	48.42	2478	4.94	26791	53.36	23421	46.64
		Females	46021	6511	14.15	2165	4.70	8676	18.85	37345	81.15

Table 32 presents the number and percentage of main workers, marginal workers and non-workers by sex in towns in the district as per 2011 Census. It is seen that total workers constitute 36.86 percent of the total population and the percentage of non-workers is

63.14 percent. Among the total workers, male workers constitute 53.36 percent and the female workers constitute 18.85 percent. At the town level, the percentage of total workers varies from 43.25 percent in Konta (NP) to 33.13 percent in Dornapal (NP).

TABLE 33: DISTRIBUTION OF WORKERS BY SEX IN FOUR CATEGORIES OF ECONOMIC ACTIVITY IN SUB-DISTRICT, 2011

Sr. No.	Name of Sub-District	Persons/ Males/ Females	Total popul ation	Total workers (main + marginal workers)	Category of workers							
					Cultivators		Agricultural labourers		Household industry workers		Other workers	
					Number	Percent age	Number	Percent age	Number	Percent age	Number	Percent age
1	2	3	4	5	6	7	8	9	10	11	12	13
1	Dantewada	Persons	94351	45014	21716	48.24	8205	18.23	321	0.71	14772	32.82
		Males	47024	26436	12123	45.86	2666	10.08	218	0.82	11429	43.23
		Females	47327	18578	9593	51.64	5539	29.81	103	0.55	3343	17.99
2	Gidam	Persons	80552	42804	19150	44.74	13901	32.48	434	1.01	9319	21.77
		Males	40187	23102	10942	47.36	5009	21.68	250	1.08	6901	29.87
		Females	40365	19702	8208	41.66	8892	45.13	184	0.93	2418	12.27
3	Katekalyan	Persons	43335	24089	17467	72.51	5119	21.25	123	0.51	1380	5.73
		Males	20737	12130	9049	74.60	2104	17.35	57	0.47	920	7.58
		Females	22598	11959	8418	70.39	3015	25.21	66	0.55	460	3.85
4	Kuakonda	Persons	65241	33004	18005	54.55	5061	15.33	201	0.61	9737	29.50
		Males	32146	18617	9199	49.41	1836	9.86	137	0.74	7445	39.99
		Females	33095	14387	8806	61.21	3225	22.42	64	0.44	2292	15.93
5	Konta	Persons	105596	61930	44993	72.65	9934	16.04	314	0.51	6689	10.80
		Males	53551	32909	23989	72.89	3575	10.86	161	0.49	5184	15.75
		Females	52045	29021	21004	72.38	6359	21.91	153	0.53	1505	5.19
6	Chhindgarh	Persons	79672	44657	25475	57.05	16252	36.39	391	0.88	2539	5.69
		Males	38599	21968	14740	67.10	5248	23.89	234	1.07	1746	7.95
		Females	41073	22689	10735	47.31	11004	48.50	157	0.69	793	3.50
7	Sukma	Persons	64891	35097	18583	52.95	10913	31.09	526	1.50	5075	14.46
		Males	31898	18132	10881	60.01	3218	17.75	199	1.10	3834	21.14
		Females	32993	16965	7702	45.40	7695	45.36	327	1.93	1241	7.32
District: Dakshin Bastar		Dantewada										
		Persons	533638	286595	165389	57.71	69385	24.21	2310	0.81	49511	17.28
		Males	264142	153294	90923	59.31	23656	15.43	1256	0.82	37459	24.44
		Females	269496	133301	74466	55.86	45729	34.31	1054	0.79	12052	9.04

Table 33 presents the distribution of workers by sex in four categories of economic activity in sub-district. It is seen that the economy of the district is primarily agricultural as supported by the fact that

cultivators constitute 57.71 percent of total workers (main + marginal) and agricultural labourers constitutes 24.21 percent. 0.81 percent are engaged in household industries and 17.28 percent are 'Other workers'.

TABLE 34: DISTRIBUTION OF WORKERS BY SEX IN FOUR CATEGORIES OF ECONOMIC ACTIVITY IN CDBLOCKS, 2011

Sr. No.	Name of CD Block	Persons / Males/ Females	Total population	Total workers (main + marginal workers)	Category of Workers							
					Cultivators		Agricultural labourers		Household industry		Other workers	
					Number	Percentage	Number	Percentage	Number	Percentage	Number	Percentage
1	2	3	4	5	6	7	8	9	10	11	12	13
1	Geedam	Persons	66476	37516	18473	49.24	12559	33.48	371	0.99	6113	16.29
		Males	33246	19448	10383	53.39	4512	23.20	208	1.07	4345	22.34
		Females	33230	18068	8090	44.78	8047	44.54	163	0.90	1768	9.79
2	Dantewada	Persons	59283	32497	21353	65.71	7741	23.82	156	0.48	3247	9.99
		Males	28640	16479	11878	72.08	2346	14.24	82	0.50	2173	13.19
		Females	30643	16018	9475	59.15	5395	33.68	74	0.46	1074	6.70
3	Katekalyan	Persons	43335	24089	17467	72.51	5119	21.25	123	0.51	1380	5.73
		Males	20737	12130	9049	74.60	2104	17.35	57	0.47	920	7.58
		Females	22598	11959	8418	70.39	3015	25.21	66	0.55	460	3.85
4	Kuwakonda	Persons	46354	25991	17935	69.00	5012	19.28	123	0.47	2921	11.24
		Males	22370	12993	9166	70.55	1811	13.94	82	0.63	1934	14.88
		Females	23984	12998	8769	67.46	3201	24.63	41	0.32	987	7.59
5	Chhindgarh	Persons	79672	44657	25475	57.05	16252	36.39	391	0.88	2539	5.69
		Males	38599	21968	14740	67.10	5248	23.89	234	1.07	1746	7.95
		Females	41073	22689	10735	47.31	11004	48.50	157	0.69	793	3.50
6	Sukma	Persons	50965	29890	17827	59.64	10159	33.99	377	1.26	1527	5.11
		Males	24745	14282	10309	72.18	2864	20.05	119	0.83	990	6.93
		Females	26220	15608	7518	48.17	7295	46.74	258	1.65	537	3.44
7	Konta	Persons	91320	56488	43840	77.61	9371	16.59	276	0.49	3001	5.31
		Males	45593	29203	23415	80.18	3278	11.22	133	0.46	2377	8.14
		Females	45727	27285	20425	74.86	6093	22.33	143	0.52	624	2.29
Total		Persons	437405	251128	162370	64.66	66213	26.37	1817	0.72	20728	8.25
		Males	213930	126503	88940	70.31	22163	17.52	915	0.72	14485	11.45
		Females	223475	124625	73430	58.92	44050	35.35	902	0.72	6243	5.01

Table 34 presents CD Block wise distribution of workers by sex in four categories of economic activity. In the rural areas, total workers (main + marginal) constitute 57.41 percent of total population. Of the total workers, cultivators constitute 64.66 percent, agricultural labourers 26.37 percent, household industry 0.72 percent and 'Other workers' constitute 8.25 percent. At CD Block level, the percentage of

cultivators is highest 77.61 percent in Konta and the lowest 49.24 percent is in Geedam. The agricultural labourers is highest with 36.39 percent in Chhindgarh and the lowest 16.59 percent is in Konta. It is also seen that the percentage of male workers is more than females in the category of cultivators whereas, females exceed their male counterparts in the category of agricultural labourers.

TABLE 35: DISTRIBUTION OF WORKERS BY SEX IN FOUR CATEGORIES OF ECONOMIC ACTIVITY IN TOWNS, 2011

Sr. No.	Name of town	Persons / Males/ Females	Total population	Total workers (main + marginal workers)	Category of Workers							
					Cultivators		Agricultural labourers		Household industry		Other workers	
					Number	Percentage	Number	Percentage	Number	Percentage	Number	Percentage
1	2	3	4	5	6	7	8	9	10	11	12	13
1	Dantewada (NP)	Persons	13633	4611	169	3.67	265	5.75	118	2.56	4059	88.03
		Males	7313	3559	103	2.89	181	5.09	103	2.89	3172	89.13
		Females	6320	1052	66	6.27	84	7.98	15	1.43	887	84.32
2	Bade Bachel (M)	Persons	21435	7906	194	2.45	199	2.52	47	0.59	7466	94.43
		Males	11071	6398	142	2.22	139	2.17	33	0.52	6084	95.09
		Females	10364	1508	52	3.45	60	3.98	14	0.93	1382	91.64
3	Barsur (NP)	Persons	6636	2707	636	23.49	1096	40.49	6	0.22	969	35.80
		Males	3239	1630	518	31.78	358	21.96	4	0.25	750	46.01
		Females	3397	1077	118	10.96	738	68.52	2	0.19	219	20.33
4	Geedam (NP)	Persons	7440	2581	41	1.59	246	9.53	57	2.21	2237	86.67
		Males	3702	2024	41	2.03	139	6.87	38	1.88	1806	89.23
		Females	3738	557	0	0.00	107	19.21	19	3.41	431	77.38
5	Kirandul (M)	Persons	18887	7013	70	1.00	49	0.70	78	1.11	6816	97.19
		Males	9776	5624	33	0.59	25	0.44	55	0.98	5511	97.99
		Females	9111	1389	37	2.66	24	1.73	23	1.66	1305	93.95
6	Dornapal (NP)	Persons	7238	2398	486	20.27	228	9.51	2	0.08	1682	70.14
		Males	4145	1683	278	16.52	116	6.89	1	0.06	1288	76.53
		Females	3093	715	208	29.09	112	15.66	1	0.14	394	55.10
7	Konta (NP)	Persons	7038	3044	667	21.91	335	11.01	36	1.18	2006	65.90
		Males	3813	2023	296	14.63	181	8.95	27	1.33	1519	75.09
		Females	3225	1021	371	36.34	154	15.08	9	0.88	487	47.70
8	Sukma (NP)	Persons	13926	5207	756	14.52	754	14.48	149	2.86	3548	68.14
		Males	7153	3850	572	14.86	354	9.19	80	2.08	2844	73.87
		Females	6773	1357	184	13.56	400	29.48	69	5.08	704	51.88
District (Urban): Dakshin Bastar												
Dantewada	Persons	96233	35467	3019	8.51	3172	8.94	493	1.39	28783	81.15	
	Males	50212	26791	1983	7.40	1493	5.57	341	1.27	22974	85.75	
	Females	46021	8676	1036	11.94	1679	19.35	152	1.75	5809	66.95	

Table 35 presents the distribution of workers by sex in four categories of economic activity in towns. It is seen that out of the total workers, cultivators constitute 8.51 percent, agricultural labourers 8.94 percent, household industry 1.39 percent and the highest percentage of workers is covered under the category of 'Other workers' which is 81.15 percent. It is also seen that percentage of male workers under 'Other workers' is more than female workers whereas

percentage of female workers under cultivators, agricultural labourers and household industry is more than the males. Town wise analysis shows that the percentage of cultivators is highest in Barsur (NP) (23.49 percent) and the percentage of agricultural labourers is highest in Barsur (NP) (40.49 percent). The household industry workers is highest in Sukma (NP) (2.86 percent) and that of 'Other workers' is in Kirandul (M) (97.19).

(vi) Brief analysis of Village and Town Directory data based on inset table 36-45

Analysis based on Village Directory and Town Directory data pertaining to Census 2011 is presented in the form of Inset tables 36 to 45.

Alongwith the Census data, Non-Census data such as village amenity and town amenity data was collected during the Cencus 2011. Based on these data table 36 to 45 were generated. These

tables give detaild information at district/ tahsil / CD Block levels on various auspect like number of villages, proportion of population served by different amenities, availability of amenities by distance, proportion of slum population in towns etc. A short analytical note is also given below of each table:

TABLE 36: DISTRIBUTION OF VILLAGES ACCORDING TO AVAILABILITY OF DIFFERENT AMENITIES, 2011

Sr. No.	Name of CD Block	Numb er of inhabit ed village	Type of amenity available									
			Education*	Medical ^	Drinking water	Post office #	Telephone **	Transport communications \$	Banks @	Agricul tural credit societie	Approach by pucca road	Power supply
1	2	3	4	5	6	7	8	9	10	11	12	13
1	Geedam	67	66	40	67	11	42	1	1	4	42	56
			(98.51)	(59.7)	(100)	(16.42)	(62.69)	(1.49)	(1.49)	(5.97)	(62.69)	(83.58)
2	Dantewada	56	55	33	56	14	30	18	0	1	40	55
			(98.21)	(58.93)	(100)	(25)	(53.57)	(32.14)	(0)	(1.79)	(71.43)	(98.21)
3	Katekalyan	43	42	21	43	10	15	7	3	4	26	39
			(97.67)	(48.84)	(100)	(23.26)	(34.88)	(16.28)	(6.98)	(9.3)	(60.47)	(90.7)
4	Kuwakonda	53	53	40	53	14	25	5	4	4	21	38
			3 (100)	(75.47)	(100)	(26.42)	(47.17)	(9.43)	(7.55)	(7.55)	(39.62)	(71.7)
5	Chhindgarh	78	77	21	78	17	30	12	3	4	27	75
			(98.72)	(26.92)	(100)	(21.79)	(38.46)	(15.38)	(3.85)	(5.13)	(34.62)	(96.15)
6	Sukma	52	50	19	52	11	16	16	0	4	24	49
			(96.15)	(36.54)	(100)	(21.15)	(30.77)	(30.77)	(0)	(7.69)	(46.15)	(94.23)
7	Konta	241	197	39	241	13	13	15	6	5	23	24
			(81.74)	(16.18)	(100)	(5.39)	(5.39)	(6.22)	(2.49)	(2.07)	(9.54)	(9.96)
	Total	590	540	213	590	90	171	74	17	26	203	336
			(91.53)	(36.1)	(100)	(15.25)	(28.98)	(12.54)	(2.88)	(4.41)	(34.41)	(56.95)

Note:-

* Education includes all education facilities.

^ Medical includes all medical facilities.

Post office includes post office, telegraph office and Post and telegraph office.

\$ Transport communication includes bus service, rail facility and navigable waterways.

@ Bank includes Commercial Bank and Cooperative Bank.

** Telephone includes Telephone,PCO and Mobile.

Table 36 deals with CD Block wise distribution of villages according to availability of different amenities viz. education, medical, drinking water, post office, telephone, transport/communications, agricultural credit societies, approach by pucca road and power supply within the village. Out of total 590 inhabited villages, 540 or 91.53 percent villages have educational facility

of one type or other. 213 villages, constituting 36.1 percent have medical facilities. Drinking water facility is available in all 590 villages. 90 villages or 15.25 percent of total villages have the facility of Post offices within the village. 171 or 28.98 percent villages have telephone facility, 74 or 12.54 percent villages have transport facility, 17 or 2.88 percent villages have bank

facility and 26 or 4.41 percent villages have agricultural credit societies. 203 or 34.41 percent villages are linked with pucca roads. Of the total 590 villages, 336 or 56.59 percent villages have the facility of power supply.

At CD Block level, it is seen that the educational facility is available in all 53 villages of Kuakonda. In 4 CD Blocks - Geedam, Dantewada, Katekalyan and Chhindgarh also all villages except their 1 village each have educational facility. The lesser number of villages of Konta (i.e. 197 out of 241 villages) have educational facility.

Medical facility is available in 36.1 percent of total 590 villages spread over in 7 CD Blocks. The maximum 75.47 percent of its total 40 villages in Kuakonda CD Block have the medical facility and it is followed by Geedam (59.7 percent) and Dantewada (58.93). In other CD Blocks, medical facility is available in less than 50 percent of the respective villages.

The CD Blocks of the district are well place in terms of drinking water facility in villages. All the villages of all 7 CD Blocks have drinking water facility.

As regards approach by pucca road, maximum 71.43 percent of villages (40 out of 56 villages) in Dantewada CD Block have approach by pucca road. It is followed by Geedam CD Block where 42 out of 67 villages are approached by pucca road. Minimum 9.54 percent of villages (23 out of 241 villages) in Konta CD Block have approached by pucca road.

Only 57 percent of total villages spread over in 7 CD Blocks in the district are electrified. At the CD Block level, Dantewada is better placed in terms of rural electrification as out of total 56 villages, 55 have power supply. It is followed by Chhindgarh, where its 75 villages out of total 78 villages are electrified. The Minimum number of villages (24 out of 241 villages) have power supply in Konta.

TABLE 37: NUMBER AND PERCENTAGE OF RURAL POPULATION SERVED BY DIFFERENT AMENITIES, 2011

Sr. No.	Name of CD Block	Total population of inhabited villages	Type of amenity available									
			Educa- tion* ^	Medical ^	Drinking water	Post office #	Teleph one **	Trans- port commun ics \$	Banks @	Agricul tural credit societie s	Approa ch by pucca road	Power supply
1	2	3	4	5	6	7	8	9	10	11	12	13
1	Geedam	66476	66391 (99.87)	49349 (74.24)	66476 (100)	22705 (34.16)	51140 (76.93)	2163 (3.25)	1838 (2.76)	5745 (8.64)	52011 (78.24)	60854 (91.54)
2	Dantewada	59283	59144 (99.77)	44776 (75.53)	59283 (100)	28169 (47.52)	29102 (49.09)	24500 (41.33)	0 (0)	1365 (2.3)	48512 (81.83)	59016 (99.55)
3	Katekalyan	43335	43315 (99.95)	31211 (72.02)	43335 (100)	20639 (47.63)	21515 (49.65)	11387 (26.28)	7756 (17.9)	9673 (22.32)	32969 (76.08)	40072 (92.47)
4	Kuwakonda	46354	46354 (100)	39541 (85.3)	46354 (100)	23453 (50.6)	31699 (68.38)	7370 (15.9)	7637 (16.48)	7637 (16.48)	27147 (58.56)	39518 (85.25)
5	Chhindgarh	79672	79528 (99.82)	38184 (47.93)	79672 (100)	32731 (41.08)	36648 (46)	23476 (29.47)	9686 (12.16)	10896 (13.68)	40281 (50.56)	77530 (97.31)
6	Sukma	50965	50626 (99.33)	28027 (54.99)	50965 (100)	21293 (41.78)	23571 (46.25)	23940 (46.97)	0 (0)	7077 (13.89)	27651 (54.25)	48284 (94.74)
7	Konta	91320	82519 (90.36)	24372 (26.69)	91320 (100)	14551 (15.93)	7587 (8.31)	10084 (11.04)	5821 (6.37)	7200 (7.88)	20807 (22.78)	19633 (21.5)
	Total	437405	427877 (97.82)	255460 (58.4)	437405 (100)	163541 (37.39)	201262 (46.01)	102920 (23.53)	32738 (7.48)	49593 (11.34)	249378 (57.01)	344907 (78.85)

Note:-

* Education includes all education facilities.

^ Medical includes all medical facilities.

Post office includes post office, telegraph office and Post and telegraph office.

\$ Transport communication includes bus service, rail facility and navigable waterways.

@ Bank includes Commercial Bank and Cooperative Bank.

** Telephone includes Telephone, PCO and Mobile.

Table 37 depicts the number and percentage of rural population served by different kind of amenities. Out of total rural population of 437405 persons in the district, 427877 or 97.82 percent have educational facility of one or the other type. 255460 population or 58.4 percent have medical facility while 437405 population or 100 percent have got drinking water facility. Post offices are available to 163541 or 37.39 percent population. Telephone facility is available to

201262 or 46.01 percent. Transport/ communications is available to 102920 or 23.53 percent. Bank facility is available to 32738 population or 7.48 percent. 49593 or 11.34 percent have the facility of agricultural credit societies. 249378 or 57.01 percent population have approach by pucca road. Power supply is available to 344907 or 78.85 percent of rural population in the district. Similar pattern of availability of basic facility is visible in CD Blocks.

TABLE 38: DISTRIBUTION OF VILLAGES NOT HAVING CERTAIN AMENITIES, ARRANGED BY DISTANCE RANGES FROM THE PLACES WHERE THESE ARE AVAILABLE, 2011

Village not having the amenity of	Distance range of place from the villages where the amenity is available			
	Less than 5 kilometres	5-10 kilometres	10+ kilometres	Total (Col. 2-4)
1	2	3	4	5
1. Education:-				
(a) Primary school	36	11	7	54
(b) Middle school	131	102	100	333
(c) Degree college	20	33	536	589
2. Medical:-				
(a) Hospital	579	0	0	579
(b) PHC	54	167	351	572
3. Post office-	107	174	219	500
4. Telephone	35	93	291	419
5. Bus service	541	1	3	545
6. Bank:-				
(a) Commercial Bank	24	67	492	583
(b) Cooprative bank	26	94	457	577
7. Agricultural credit societies	37	100	427	564

Degree college includes Art, Engineering and Medicine

Hospital includes Allopathic & Alternative Medicine

Post office includes post office, telegraph office and post & telegraph office

Telephone includes Telephone, PCO and mobiles

Bus includes private and public

Table 38 presents distribution of villages not having certain amenities within the village at district level. Such villages have been presented according to various distance ranges in this table. Only 54 villages in the district do not have primary school. The children of 36 villages have to travel to less than 5 kms. 11 villages have to travel to 5-10 kms. and those of 7 village have to travel to the distance of 10+ kms. for for school education. Middle schools and Degree colleges are not available in 333 and 589 villages respectively. Of these, the children of 131 villages have to travel the distance of less than 5 kms., 102 villages have to travel the distance 5-10 kms. and those of 100 villages have to travel the distance of 10+ kms. to study in middle schools. Whereas, the children of 20 villages have to

travel the distance of less than 5 kms. to study in degree colleges, those of 33 villages at the distance of 5-10 kms. The children of 536 villages have to travel to 10 kms. and above to get their degree level education.

Hospital facility is not available in 579 villages. The PHC facility is also not in easy reach of the people of 572 villages. As regards PHC services, the people of 54 villages have to travel the distance of less than 5 kms. In case of 167 villages, the people have to travel to 5-10 kms. and the people of other 351 villages have to travel the distance of more than 10 kms. to avail the medical facility.

500 villages do not have the facility of Post offices within the village. Of these, this facility is available to

107 villages at the distance of less than 5 kms., another 174 villages at the distance of 5-10 kms. The people of 219 villages have to travel the distance of 10+ kms.

As regards Telephone, there are 419 villages in the district which are without telephone facility. Of these, 35 village people avail this facility at the distance of less than 5 kms., 93 villages at the distance of 5-10 kms. and the remaining 291 villages have to travel the distance of 10+ kms.

The State Government (Public) bus transport service does not exist in Chhattisgarh State. Private buses ply in most of the villages within the district

Of the total 590 inhabited villages, as many as in 583 villages have no Commercial banks and 577

villages have no Co-operative banks. In other words, both commercial banks and co-operative banks are not available to the inhabitants of most of villages. 583 villages which are deprived of Commercial Banks, 24 villages avail this facility at the distance of less than 5 kms., 67 villages between 5-10 kms. and the remaining 492 villages at the distance of 10+ kms. Regarding co-operative banks, out of 577 villages, 26 villages avail this facility at the distance of less than 5 kms., 94 at the distance of 5-10 kms. and remaining 457 villages at the distance of 10+ kms. 564 villages do not have agricultural credit societies. In respect of 37 villages, this facility is available at the distance of less than 5 kms., 100 villages at the distance of 5-10 kms. and the remaining 427 villages at the distance of 10+kms.

TABLE 39: DISTRIBUTION OF VILLAGES ACCORDING TO THE DISTANCE FROM THE NEAREST STATUTORY TOWN AND AVAILABILITY OF DIFFERENT AMENITIES, 2011

Distance Range from the nearest Statutory Town (In Kilometres)	Number\ Percentage	Number of Inhabited Villages in Each Range	Type of amenity available							
			Education*	Medical [^]	Post Office#	Tele phone **	Trans port Communi cations \$	Banks @	Agri cultural Credit Societies	Approach by Pucca Road
1	2	3	4	5	6	7	8	9	10	11
Less than 5	Number	14	14	9	3	12	4	0	0	10
	Percentage		100	64.29	21.43	85.71	28.57	0	0	71.43
5 - 15	Number	118	116	66	23	50	19	1	4	69
	Percentage		98.31	55.93	19.49	42.37	16.1	0.85	3.39	58.47
16- 50	Number	261	243	100	47	79	38	13	18	92
	Percentage		93.1	38.31	18.01	30.27	14.56	4.98	6.9	35.25
51+	Number	197	167	38	17	30	13	3	4	32
	Percentage		84.77	19.29	8.63	15.23	6.6	1.52	2.03	16.24
Unspecified	Number	0	0	0	0	0	0	0	0	0
	Percentage		0	0	0	0	0	0	0	0
Total	Number	590	540	213	90	171	74	17	26	203
	Percentage		91.53	36.1	15.25	28.98	12.54	2.88	4.41	34.41

Note:-

* Education includes all education facilities.

[^] Medical includes all medical facilities.

Post office includes post office, telegraph office and Post and telegraph office.

\$ Transport communication includes bus service, railway facility and navigable waterways.

@ Bank includes Commercial Bank and Cooperative Bank.

** Telephone includes Telephone,PCO and Mobile.

Table 39 deals with the distribution of villages according to distance from the nearest statutory town and availability of different amenities within the village. Out of total 590 inhabited villages in the district, there

are 14 villages which have nearest towns at the distance of 5 kms. Of these, all 14 villages have educational facilities of at least one type or other. Medical facility is available in 9 villages. Post office is

available in 3 villages and telephone facility is available in 12 villages. Transport/ communications exist in 4 villages. 10 villages are approached by pucca road. There is no village with bank and agricultural credit society in this distance range from the nearest town.

There are 118 inhabited villages in the district which falls in the distance range of 5-15 kms. Of these, 116 villages (98.31 percent) have educational facilities. 66 villages (55.93 percent) have medical facilities. 23 villages (19.49 percent) have access to post offices. 50 villages (42.37 percent) have telephone facility. 19 villages (16.1 percent) have transport/ communications. 69 villages or 58.47 percent are approached by pucca road.

261 inhabited villages falls in the distance range of 16-50 kms. Of these, 93.1 percent villages or 243 villages have educational facility, 38.31 percent or 100 villages have medical, 18.01 percent or 47 villages have

post offices, 30.27 percent or 79 villages have telephone facility. Transport/communications is available to 14.56 percent or 38 villages. Banks and agricultural credit societies are available in 4.98 percent (or 13 villages) and 6.9 percent (or 18 villages) respectively. 35.25 percent or 92 villages are approached by pucca road.

There are 197 inhabited villages in the distance range of 51+ kms. Of these, 167 villages (84.77 percent) have educational facilities. 38 villages (19.29 percent) have medical facility, 17 villages (8.63 percent) have access to post offices. 30 villages (15.23 percent) have telephone facility. 13 villages (6.6 percent) have transport/ communications facilities. 3 villages (1.52 percent) have bank facility and 4 villages comprising 2.03 percent have agricultural credit society. 32 villages (or 16.24 percent) are approached by pucca road.

TABLE 40: DISTRIBUTION OF VILLAGES ACCORDING TO POPULATION RANGE AND AMENITIES AVAILABLE, 2011

Population range	Number\ Percentage	Number of inhabited villages in each range	Type of amenity available									
			Edu cation*	Medical^	Drinking water	Post office #	Tele phone **	Trans port commu nicatio ns \$	Banks @	Agricul tural credit societies	Appro ach by pucca road	Power supply
1	2	3	4	5	6	7	8	9	10	11	12	13
1-499	Number	302	254	59	302	7	47	15	2	1	44	102
	Percentage		84.11	19.54	100	2.32	15.56	4.97	0.66	0.33	14.57	33.77
500-999	Number	146	146	53	146	13	53	20	2	3	64	109
	Percentage		100.00	36.30	100.00	8.90	36.30	13.70	1.37	2.05	43.84	74.66
1000 - 1999	Number	100	98	64	100	37	41	20	6	14	62	84
	Percentage		98.00	64.00	100.00	37.00	41.00	20.00	6.00	14.00	62.00	84.00
2000 - 4999	Number	41	41	36	41	32	29	19	7	8	32	40
	Percentage		100.00	87.80	100.00	78.05	70.73	46.34	17.07	19.51	78.05	97.56
5000 - 9999	Number	1	1	1	1	1	1	0	0	0	1	1
	Percentage		100.00	100.00	100.00	100.00	100.00	0.00	0.00	0.00	100.00	100.00
10000 +	Number	0	0	0	0	0	0	0	0	0	0	0
	Percentage		0	0	0	0	0	0	0	0	0	0
District Total	Number	590	540	213	590	90	171	74	17	26	203	336
	Percentage		91.53	36.10	100.00	15.25	28.98	12.54	2.88	4.41	34.41	56.95

Note:-

* Education includes all education facilities.

^ Medical includes all medical facilities.

Post office includes post office, telegraph office and Post and telegraph office.

\$ Transport communication includes bus service, railway facility and navigable waterways.

@ Bank includes Commercial Bank and Cooperative Bank.

** Telephone includes Telephone, PCO and Mobile.

Table 40 deals with distribution of villages by population ranges and the amenities available therein. Out of the total 590 inhabited villages, 302 villages have the population range between 1-499. Of these, 254 villages (84.11 percent) have educational facility, 59 villages (19.54 percent) have medical facility and all 302 villages have drinking water facility. 7 villages have access to post offices. 47 villages (15.56 percent) have telephone facility. 15 villages (4.97 percent) have transport facility. 44 villages (14.57 percent) have approached by pucca road. 102 villages (33.77 percent) have power supply.

Of 146 villages, which falls in population range of 500-999, all 146 villages have the education and drinking water facility. Whereas, power supply is available in 109 villages (or 74.66 percent), 64 villages or 43.84 percent of villages are approached by pucca road. Medical facilities are available only in 53 villages (36.3 percent).

100 villages falls in population range of 1,000-1,999. 98 villages have educational facility. All 100

villages have drinking water facility and 64 villages have medical facility. 37 villages have access to post offices and 41 villages have telephone facility. Transport/communications are available to 20 villages. Banks are in 6 villages and agricultural credit societies are in 14 villages. 62 villages are approached by pucca road and power supply is available in 84 villages

There are 41 villages in the district which are covered under 2,000-4,999 population range. All 41 villages have the facilities of education and drinking water. Medical facilities are made available to the inhabitant of 36 villages. 32 villages have the facility of post offices. 29 villages have telephone facility, 19 villages have transport facility. Banks and agricultural credit societies are available in 7 and 8 villages respectively. 32 villages are approached by pucca road and 40 villages are electrified.

Further, there is 1 village in the district in the population range of 5000-9999. All the basic facilities referred to above are made available in this village.

TABLE 41: DISTRIBUTION OF VILLAGES ACCORDING TO LAND USE, 2011

Sr. No.	Name of CD Block	Number of inhabited villages	Total area (in Hectares)	Percentage of cultivable area to total area	Percentage of irrigated area to total cultivable area
1	2	3	4	5	6
1	Geedam	67	62651.67	35.34	4.02
2	Dantewada	56	54862.65	48.85	0.11
3	Katekalyan	43	47399.39	44.60	0.00
4	Kuwakonda	53	55692.38	47.90	0.03
5	Chhindgarh	78	75833.40	46.15	1.46
6	Sukma	52	83624.19	38.92	0.19
7	Konta	241	275414.74	14.83	4.51
	Total	590	655478.42	31.30	1.63

Note:- $Cultivable\ area = irrigated\ area + unirrigated\ area$

Table 41 presents CD Block wise distribution of villages according to land use. It also gives details of total area and cultivable area available of inhabited villages in the district. Cultivated area includes irrigated as well as un-irrigated area. It further elaborates the extent of cultivable area under irrigation. There are total

590 inhabited villages in the district with the total area of 655478.42 hectares. Of these, 31.3 percent of total area is cultivable area. Further, out of the total cultivable area, 1.63 percent have irrigation facility. The area figures have been collected from the revenue record maintained for each village by the State Government.

TABLE 42: SCHOOLS/ COLLEGES PER 10,000 POPULATION IN TOWNS, 2011

Sr. No.	Name of the town	Type of educational institution (Approx. numbers)				
		Primary	Middle	Secondary / matriculation	Senior secondary	College*
1	2	3	4	5	6	7
1	Dantewada (NP)	11	7	2	2	1
2	Bade Bacheli (M)	7	3	2	1	0
3	Barsur (NP)	17	8	3	2	0
4	Geedam (NP)	15	9	1	4	0
5	Kirandul (M)	5	4	3	2	1
6	Dornapal (NP)	10	4	1	1	0
7	Konta (NP)	16	7	3	3	0
8	Sukma (NP)	12	10	2	1	1
District: Dakshin Bastar Dantewada		10	6	2	2	0

Note- * College includes
Arts/ Science/ Commerce College (Degree Level and above)

Table 42 depicts the type of educational institutions (Schools and Colleges) available per 10,000 population in towns within the district. The average number of primary school per 10,000 population comes 10 primary schools, 6 middle school, 2 secondary school and 2 senior secondary schools. Among the towns, the ratio of primary school is highest in Barsur (NP) and the lowest is in Kirandul (M).

TABLE 43: NUMBER OF BEDS IN MEDICAL INSTITUTIONS IN TOWNS, 2011

Sr. No.	Name of the town	Number of beds in medical institutions per 10,000 population (Approx. numbers)
1	2	3
1	Dantewada (NP)	161
2	Bade Bacheli (M)	101
3	Barsur (NP)	23
4	Geedam (NP)	98
5	Kirandul (M)	53
6	Dornapal (NP)	11
7	Konta (NP)	43
8	Sukma (NP)	24
District: Dakshin Bastar Dantewada		72

Table 43 depicts the number of beds available in medical institutions per 10,000 population in each town of the district. On an average, there are 72 beds per 10,000 population in urban areas of the district. The highest number of beds (161) is in Dantewada (NP) and the lowest (11) beds is in Dornapal (NP).

TABLE 44: PROPORTION OF SLUM POPULATION IN TOWNS, 2011

Sr. No.	Name of the town having slum	Total population	Slum population	Percentage of slum population to total population
1	2	3	4	5
1	Dantewada (NP)	13633	3700	27.14
2	Bade Bacheli (M)	21435	10650	49.69
3	Barsur (NP)	6636	1226	18.47
4	Geedam (NP)	7440	2534	34.06
5	Kirandul (M)	18887	9456	50.07
6	Sukma (NP)	13926	928	6.66
Total		81957	28494	34.77

Table 44 presents the proportion of slum population in the towns of the district. Out of the total 81957 urban population, 28494 persons constitute slum population which is 34.77 percent of total urban population. Kirandul (M) has the highest 50.07 percent of slum population whereas, Sukma (NP) has the lowest percentage of slum population (6.66 percent).

TABLE 45: MOST IMPORTANT COMMODITY MANUFACTURED IN TOWNS, 2011

Sr. No.	Name of the town	Name of three most important commodities manufactured
1	2	3
1	Dantewada (NP)	Furniture Arts
2	Bade Bacheli (M)	Iron, Tin, Furniture
3	Barsur (NP)	-
4	Geedam (NP)	Ready To Eat
5	Kirandul (M)	Forest Product, Gitti
6	Dornapal (NP)	-
7	Konta (NP)	-
8	Sukma (NP)	-

Table 45 indicates three most important commodities manufactured in towns of the district. Iron, tin and furniture are three important commodities manufactured in Bade Bacheli(M). Furnitures with art made in Dantewada(NP). Forest products and Gitti are reported as important commodities manufactured in Kirandul(M).

(vii) Major Social and cultural events, natural and administrative developments and significant activities during the decade.

The district has witnessed major jurisdictional changes during the decade 2001-2011. The district itself bifurcated in two parts, separating two of its tahsils namely, Bhopalpattanam and Bijapur to form a new district Bijapur. At the Tahsil level, the Dantewada tahsil of Census 2001 divided into 4 tahsils viz Dantewada, Geedam, Katekalyan and Kuakonda. Whereas its earlier Konta tahsil separated into three parts namely, Konta, Chhindgarh and Sukma.

Besides, 5 new statutory towns were notified in the district during the decade. In this context, 2 villages each, Dornapal and Kamapedaguda merged together to form Dornapal Nagar Panchayat; and another 2 villages- Konta town and Venkatapuram merged together to form Konta Nagar Panchayat. Barsur and Sukma villages were notified as statutory towns.

Geedam Census town of Census 2001 was also notified as statutory town with civic status Nagar Panchayat.

(viii) Brief description of places of religious, historical or archaeological importance in villages and places of tourist interest in the towns of the district.

(1) Barsur :

Barsur, the capital of Nagvanshi Kings is famous for ancient temple-groups. Temples of 11th and 12th centuries found here are famous and of tourist interest. In fact, Barsur is the south entrance-door to Abujhmar.

The place has around 147 ponds and temples, and it is situated on the shores of the river Indravati. Some of the famous temple including the Battisa temple, the Chandraditya temple and the Mama-Bhanjaa temple can be visited along with the ruins of other temples. The Chandraditya temple is constructed with sandstone. A huge statue of Lord Ganesha and an ancient pond is also located here.

(2) Bodhghat Sath Dhar :

Bodhghat Sath Dhar is a waterfall which is situated around 6 kms. from Barsur. It is formed as a result of combination of seven separat parts of the river Indravati. Due to the peaceful surroundings of mountains and forests the site has attracted a large number of tourists and hence, has become a famous and beautiful picnic spot especially among the tourists.

(3) Bailladila Mountains :

Another famous tourist spot in Dantewada is the Bailadila Mountains which are famous for having rich iron ore deposits. Apart from this, there are around 14 reserves indentified in the mountains out of which three are in working condition. These mountain ranges get its name “Baila Dila” in the local language due to the resemblance with the hump of an ox.

(4) Dantewada :

Dantewada city has the famous temple of “Ma Danteshwari”. It is situated on the junction of Dankini-Shankhini river. It was built by Queen Bhagyeshwari Devi. Nearby area of Bastar is the main centre of adoration of Ma Danteshwari (Mahishasur Mardini). Among local people, the deity is the first Aradhya. Temples of Chhoti Mata and Bhairamdeo are worth

seeing. There are three Mandaps in the compound of temple, which is made of wooden pillars and are artistic and wonderful in wood craft.

(ix) Major characteristics of the district, contribution of the district in the form of any historical figure associated with the district.

Dantewada district touches the border of two states of the country. This district occupies its place in industrial map of the country due to the presence of National Mineral Develop Corporation (NMDC), Bailladila and Essar Steel Limited, Kirandul which are main industries of the district.

On the junction of Dankini-Shankhani rivers, Maa Danteshwari's Temple is situated. Archeologically and from religious point of view, Barasur is the historical town, which was the capital of Nagwanshi rulers. Mango trees are married in traditional customs. Dussehara is most important and famous festival of not only Dantewada district but

also entire Bastar Division. Most famous tribes lived in the district include Gonds, Muriya, Mariya Halba and Bhatras.

Among freedom fighters, Shaheed Gend Singh, Vir Ghurwarao, Yadorao, Lal Kalendra Singh, Rajmata Suwatn Kanwar, Vir Gundadhur are the imminent personalities of the district who contributed for the great cause. Sheoraj Singh of Paralkot, Baburao of Monapalki and Vyanketrao, Dibrighur, Harma, Sosa, Hurga, Manjhi, Aytu, Mahra, Ekra, Kota, Bhima, Bori, etc. are immortal martyrs worth remembering. In 1910, 27 Krantikaris of Bastar Division were given death sentence in Raipur Jail.

In literary world, famous novelist Gulsher Ahmed is known figure. Among painters, Kanhaiyalal Shrivastava, BalramSingh "Pitambar", Marat Singh, Keshav Prasad Dube, Pokhanlal Dube and Raghunath Mahapatra are well known figures. Among poets, Nuri Jagdalpuri, Ganesh Yadav, Ashok Chakra, Laxmi Narayan Payodhi are reputed poets.

VILLAGE AND TOWN DIRECTORY

VILLAGE AND TOWN DIRECTORY

Scope of Village and Town directory- column heading wise explanation and coverage of data :-

Village Directory :

The Village Directory is being compiled for both inhabited and un-inhabited villages. In the village directory both private and government facilities/institutions have been given. In case of un-inhabited / depopulated villages, the location code number, name and area of the village is being given universally in Village Directory and Village PCA. The columns relating to the amenities and land use pattern, etc. being left blank and it will be noted against the name of the village that it is un-inhabited/depopulated. The Appendices to Village Directory and Inset Tables based on village Directory data are also prepared for inhabited villages.

In the Village Directory format for 2011 Census there are 121 columns and the details thereon are as follows:

Columns 1: Serial Number: - Self explanatory. All the villages within the CD block are presented serially in the ascending order of their location code number.

Columns 2: Name of village: - Self explanatory. The name of the villages are shown against this column. This also includes the forest and uninhabited villages.

Columns 3: Location Code Number of village. The location code number of the villages are shown against this column.

Columns 4: Area of the Village: - The area of the villages has been given in hectares.

Column 5: Total Population: - The total population of the village as per 2011 Census has been given against this column.

Column 6: Number of Households: - The number of households as per 2011 Census have been given in this column.

Amenities: - The availability of different

infrastructural amenities such as education, medical, drinking water, post, telegraph, banks, credit societies, recreation and cultural facilities, communication, power, etc. in each village have been given in the Village Directory. Wherever the amenities are not available in the village, the distance range code viz; 'a' for <5 Kms, 'b' for 5-10 Kms and 'c' for 10+ Kms of the nearest where facility is available is given. Column wise details are given below:

Columns No. 7 – 20 Educational Facilities: - All the different educational facilities available in the village have been given under these columns. Nursery/LKG/ /UKG classes are included in Pre-Primary Schools, Classes up to class V included in Primary School; Classes from VI to VIII are included in the Middle school. Classes from IX and X included in Secondary School. Classes from XI and XII are included in Senior Secondary School. In case of composite schools like middle school with primary school or secondary school with middle school, these are also included in the number of primary and middle schools, respectively. The information on the entire educational institutes is given under these columns.

Columns No. 21 to 38 - Medical Facilities: - All the different medical facilities available in the village have been given under these columns.

Columns No. 39 to 46 -Drinking Water: - The information on availability of various types of the drinking water facility within the village has been given under these columns.

Columns No. 47 to 50 – Availability of Toilet and others:- The information on availability of toilet and Bio-Gas etc. available in the village has been given under these columns.

Columns No. 51 to 67 Communication (Post & Telegraph and transport):- The information on communication and Post Office, Sub-Post Office, &

Telegraph Office, Village PIN Code number, Phone-Landlines, Mobile Phone, Private Courier Facility, Internet Café, etc; available in the village has been given under these columns. The information on all various transport facilities whether public/private transport like Bus, Railway Station, or Navigable waterways, Taxi, Van, Tractors etc. available in the village has also been given under these columns.

Columns No.68 to 79 – Village connected to High ways, Village Roads, Banks and Credit Societies: - The information on all roads connected to village has been given under these columns. These include National Highway, State Highway, District Roads and other district roads connected to the village, Pucca roads, Kutchcha Roads, Water Bounded Macadam Roads, Navigable Water Ways and Foot Paths has been given under these columns. Further, the information on availability of banks, ATM and Agricultural Credit societies in the village has been given under these columns.

Column No. 80 to 96 Miscellaneous Facilities: - The information on various miscellaneous facilities available in the village has been given under these columns. These includes Self -Help Group, Public Distribution Shop (PDS), Mandi /Regular Market, Weekly Haat, Agricultural Marketing Society, Nutrition Centre(ICDS), Anganwadi Centre, ASHA, Community Centre, Sports Fields, Sports Club/Recreation Centre, Cinema/Video Halls, Public Library, Public Reading Room, News Paper Supply, Assembly Polling Station, Birth and Death Registration Office.

Columns No. 97 to 100 – Electricity: - Availability of Power Supply in the village, whatever may be the form of its use has been given in these columns. These include Electricity for Domestic Use, Electricity for Agriculture Use Electricity for Commercial Use, and Electricity for all purpose Domestic Uses.

Column No. 101 and 102 -Nearest Town: - The name of the nearest town along with the distance range code has been in these columns.

Land use and Irrigation: - The land use pattern in the Village Directory conform to the pattern of

classification of land use as recommended by the Ministry of Agriculture, Government of India. The Ministry has recommended the maintenance of records of land use pattern under the following 9 categories.

(i)-Column No. 103 -Forests:-This includes all lands classed as forest under any legal enactment dealing with forests or administered as forests, whether state-owned or private, and whether wooded or maintained as potential forest land. The area of crops raised in the forest and grazing lands or areas open for grazing within the forests remain included under the forest area.

(ii)-Column No. 104- Area under non-agricultural use:-This includes all lands occupied by buildings, roads and railways or under water, e.g. rivers and canals and other lands put to uses other than agriculture.

(iii)-Columns No. 105- Barren and un-culturable land:-This includes all barren and unculturable land like mountains, deserts, etc. land which cannot be brought under cultivation except at an exorbitant cost should be classed as unculturable whether such land is in isolated blocks or within cultivated holdings.

(iv)-Column No. 106- Permanent Pastures and other Grazing Lands:-This includes all grazing lands whether they are permanent pastures and meadows or not. Village common grazing land is included under this head.

(v)-Column No. 107- Land under Miscellaneous Tree Crops, etc.:- This includes all cultivable land which is not included in 'Net area sown' but is put to some agricultural uses. Lands under Causing trees, thatching grasses, bamboo bushes and other groves for fuel, etc. which are not included under 'Orchards' are classed under this category.

(vi)-Column No. 108- Culturable Waste Land: - This includes lands available for cultivation, whether not taken up for cultivation or taken up for cultivation once but not cultivated during the current year and the last five years or more in succession for one reason or other. Such lands may be either fallow or covered with shrubs and jungles which are not put to any use. They may be assessed or unassessed and may lie in isolated blocks or within cultivated holdings. Land once cultivated but

not cultivated for five years in succession is also included in this category at the end of the five years.

(vii)-Column No. 109- Fallow Lands other than Current Fallows: - This includes all lands which were taken up for cultivation but are temporarily out of cultivation for a period of not less than one year and not more than five years.

(viii)-Column No. 110- Current Fallows: - This represents cropped area, which is kept fallow during the current year. For example, if any seeding area is not cropped against the same year it may be treated as current fallow.

(ix)-Column No. 111- Net Area Sown: - This represents the total area sown with crops and orchards. Area sown more than once; in the same year is counted only once.

Column No. 112- Total Irrigated Land Area: - It includes all land which is cultivable and irrigated by any source of irrigation. The total irrigated area of the village has been given under this column.

Column No. 113- Total Un-Irrigated land Area: - Un-Irrigated area includes all land which is cultivable but not irrigated by any source of irrigation. The total un-irrigated land area of the village has been given under this column.

Column No. 114 to 118 Area Irrigated by source: - The area irrigated by various source of irrigation in the village have been given under these columns. The different source of irrigation facilities available in the village are as follows:

(i)-Canals(C)-Govt. or Pvt., (ii)-Wells/Tube-wells (W/TW), (iii)-Tanks/Lake(T/L), (iv)-Waterfall,(WF) and (v)-Others(O).

Columns No.119 to 121-Three most important commodities manufactured:- The names of three most important commodities manufactured in the village are indicated in this column.

C.D.Block level totals of the Village Directory:-

At the end of entries for the Village Directory of

each C.D. Block, the totals of different columns are being given wherever possible. However, in case of some of the columns, it may not be possible to work out the CD Block level totals, in such cases the particular of relevant columns are being left blank against C.D.Block level.

Appendices to Village Directory: - The Village Directory also includes the following appendices:

Appendix -I: Summary showing total number of villages having Educational, Medical and other amenities in villages – C.D. Block level.

Appendix IA: Villages by number of Primary Schools.

Appendix IB: Villages by Primary, Middle and Secondary Schools.

Appendix IC: Villages with different sources of drinking water facilities available.

Appendix II: Villages with 5,000 and above population which do not have one or more amenities available.

Appendix-III: Land utilization data in respect of Census towns.

Appendix -IV: C.D. Block wise list of inhabited villages where no amenity other than drinking water facility is available.

Appendix -V: Summary showing number of Villages not having Scheduled Caste population.

Appendix - VI: Summary showing number of Villages not having Scheduled Tribe population.

Appendix-VII A: List of villages according to the proportion of the Scheduled Castes to the total population by ranges.

Appendix- VII B: List of villages according to the proportion of the Scheduled Tribes to the total population by ranges.

Appendix -VIII: Number of villages under each Gram Panchayat (C.D. block wise).

Town Directory :

Statement I :- Status and Growth History:

Column 1 – Serial Number:- Self explanatory

Column 2:- Class, Name and civic status of town:-
The Class is presented according to population of the towns in 2011 Census as follows:

Population	Class	Population	Class
100,000 and above	I	10,000 – 19,999	IV
50,000 – 99,999	II	5,000 – 9,999	V
20,000 – 49,999	III	Below - 5,000	VI

The following abbreviations are used to denote the Civic Status of the town.

Civic Status	Codes
i- Municipal Corporation	M.Corp.
ii- Municipal Committee	MC
iii- Municipal Council	M CI
iv- City Municipal Council	CMC
v- Town Municipal Council	TMC
vi- Municipal Board	MB
Vii – Municipality	M
viii- Cantonment Board/Cantonment	CB
ix- Notified Area	NA
x – Notified Town	NT
xi - Notified Area Committee/ Notified Area Council	NAC
xii – Notified Town Area	NTA
xiii – Industrial Notified Area	INA
xiv – Industrial Township	ITS
xv – Township	TS
xvi – Town Panchayat	TP
xvii – Nagar Panchayat	NP
xviii – Town Committee/ Town Area Committee	TC
xix – Small Town Committee	ST
xx – Estate Office	EO
xxi – Gram Panchayat	GP
xxii – Census Town	CT

Column 3 - 25: - These columns are self explanatory

Statement II: - Physical Aspects and Location of town, 2009.

Column 1 - 2 Serial number and Name of town: - Self explanatory

Columns 3 to 5 - Physical Aspects:-In these columns the Rainfall and Maximum and Minimum Temperature of the town is recorded.

Columns 6 to 12:- Name and road distance of the town (in kms.) from the State headquarters, District headquarters, Sub-divisional/Taluk/Tahsil/ Police station/Development Block/Island HQ., Nearest city with population of one lakh and more, Nearest city with population of five lakh and more, Railway station and Bus route is recorded in these columns respectively. If the names mentioned in these columns are the same as the referent town itself, the distance is recorded as (0) zero.

Statement III – Civic and other Amenities, 2009:-

Column 1 - 2 Serial number and Name of town: - Self explanatory

Column 3 – Road length (in km.): - The information about the road length (in km.) within the limit of the town is recorded in this column.

Columns 4 to 7- System of drainage: - The system of drainage available in the town is indicated in these columns by the following codes:

System of drainage	Codes
Open drains	OD
Closed drains	CD
Both drains	BD

Columns 8 to 11-Number of latrines: - The number of various types of latrines available in the town is indicated in these columns.

Columns No. 12 & 13 – Protected water supply: - The information on source of water supply and system of water storage with capacity available in the town are given in these columns in the following codes:

Column 12 (Source of water supply):-

(i) Tap water	T
(ii) Tube-well water	TW
(iii) Tank Water	TK
(iv) Well water	W

Column 13 (System of water storage):-

(i) Over Head Tank	OHT
--------------------	-----

(ii) Service Reservoir	SR	school, Secondary school, Senior Secondary school, Arts/Science/ Commerce colleges (of degree level and above), Medical colleges, Engineering colleges, Management Institute/Colleges, Polytechnics, Recognized Shorthand, Typewriting and vocational training Institutions, Non-formal Education Center (Sarva Shiksha Abhiyan Center), Special School for disabled and Others available in the town, are indicated in these columns.
(iii) River Infiltration Gallery	RIG	
(iv) Bore Well Pumping System	BWP	
(v) Pressure Tank	PT	

The information on 2 major source of water supply is given in column 12 and the system of water storage with capacity against each in kilo-litres (in bracket) is presented in column 13.

Columns 14 Fire Fighting Service: - In case the fire fighting service is available in the referent town, 'yes' is recorded. If the facility is not available within the town, the name of the nearest place having this facility with its distance from the referent town has been recorded.

Columns 15 to 19- Electrification (Number of connections):-Different types of electric connections have been shown in these columns, i.e., Domestic, Industrial, Commercial, Road lighting (points) & others.

Statement IV: Medical Facilities, 2009:-

Columns 1 - 2 Serial number and Name of town: - Self explanatory

Columns 3 to 13 :- The number of various medical institutions such as Hospitals, Dispensaries, Health Center, Family Welfare Center, Maternity and Child Welfare Center, Maternity Homes, T.B. Hospital/clinic, Nursing Homes, Charitable Hospital/Nursing Home, Mobile Health Clinic and Others as available in the town, are indicated in these columns (along with number of beds in brackets).

If a medical facility is not available in the town, the name of the nearest place and its distance in kilometers from the town where the facility is available is mentioned.

Column 14 - Veterinary Hospital:-The Number of Veterinary Hospitals available in the town is given in this column.

Column 15 - Medicine Shop:-The number of Medicine shops available in the town is given in this column.

Statement V: Educational, Recreational and Cultural Facilities, 2009:-

Columns 1 - 2 Serial number and Name of town: - Self explanatory

Columns 3 to 15 Educational Facilities:- The information on number of Primary school, Middle

school, Secondary school, Senior Secondary school, Arts/Science/ Commerce colleges (of degree level and above), Medical colleges, Engineering colleges, Management Institute/Colleges, Polytechnics, Recognized Shorthand, Typewriting and vocational training Institutions, Non-formal Education Center (Sarva Shiksha Abhiyan Center), Special School for disabled and Others available in the town, are indicated in these columns.

If an educational facility is not available in the town, the name of the nearest place and its distance in kilometers from the town where the facility is available is mentioned.

Columns 16 to 23 – Number of Social, Recreational and Culture Facilities :- The information on No. of Home Orphanage, Working women's hostels (with No. of seats in bracket), No. of Old Age Home, Stadium, Cinema Theatre, Auditorium/Community halls, Public libraries and Reading rooms available in the town are given under these column.

Statement VI: Industry and Banking 2009:-

Columns 1 - 2 Serial number and Name of town: - Self explanatory

Columns 3 to 5 - Names of three most important commodities manufactured:- The names of three most important commodities manufactured in the town are given under these columns.

Columns 6 to 8 - Number of banks: - The number of banks available in the referent town both Commercial and Co-operative banks are recorded against these columns.

Columns 9 & 10 – Number of Agricultural and Non Agricultural Credit Societies: - The number of Agricultural and Non Agricultural Credit Societies available in the referent town are given in these columns.

Statement VII: Civic and other Amenities in Slums, 2009:-

This statement VII provides information on civic and other amenities in all slums whether notified or not and for all towns having statutory bodies, like Municipality, Municipal Corporation, Town area committee etc.

SECTION - I : VILLAGE DIRECTORY

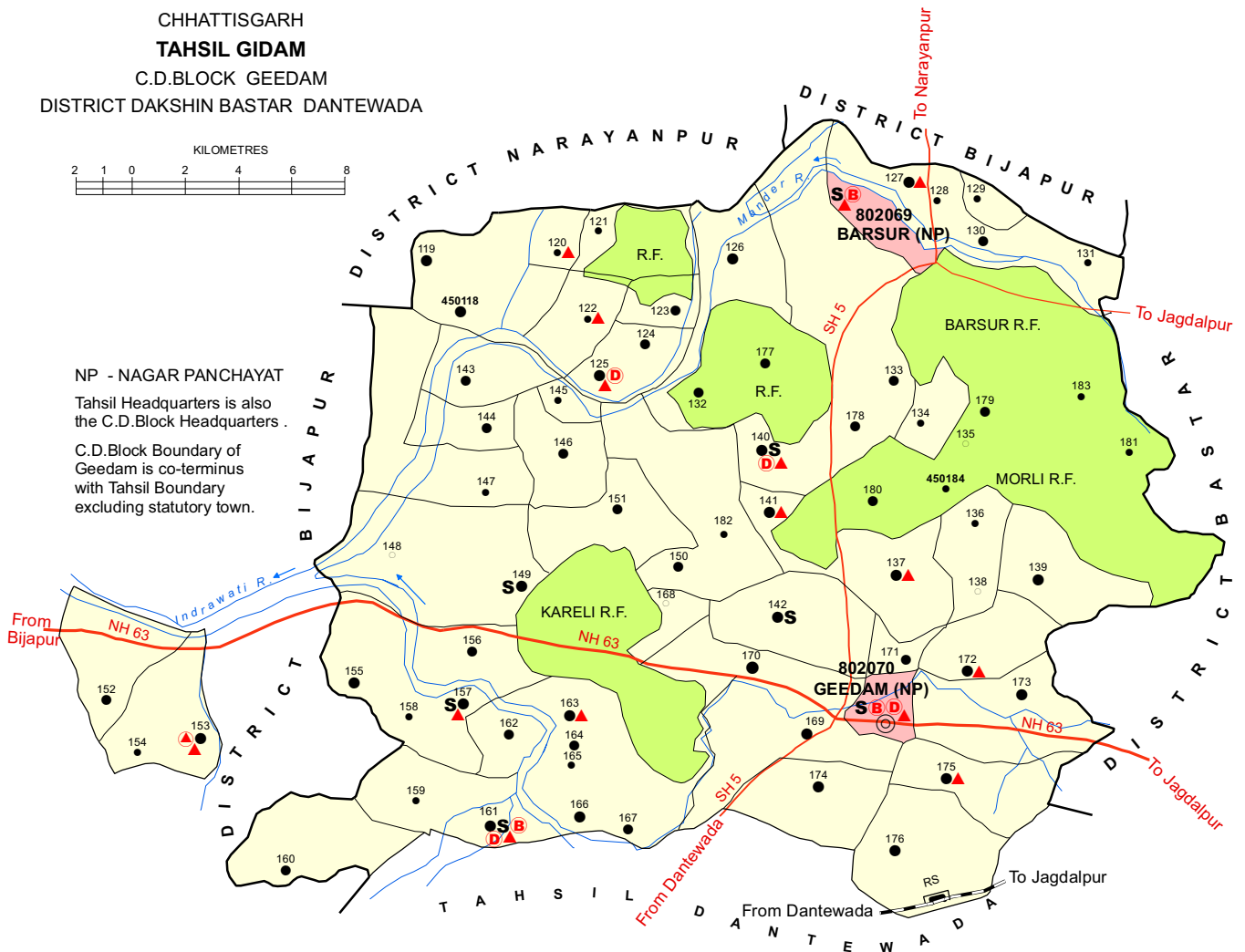
LIST OF VILLAGES, OUTGROWTHS AND CENSUS TOWNS MERGED IN TOWNS : 2011 CENSUS.

Name of the District	Name of Town	Name of Villages merged in towns	Fully/Partly Merged
Dakshin Bastar Dantewada	Dantewada (NP)	Anwarabhata	Fully
		Patarras	Fully
		Katiyarras	Fully

INDIA
 CHHATTISGARH
TAHSIL GIDAM
 C.D.BLOCK GEEDAM
 DISTRICT DAKSHIN BASTAR DANTEWADA

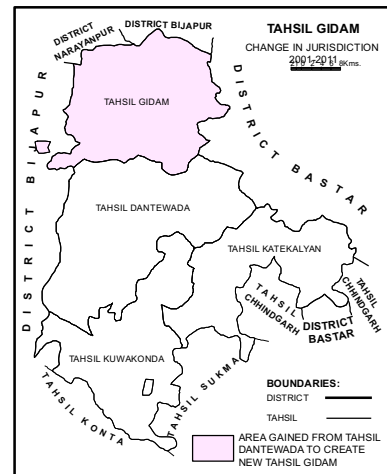


NP - NAGAR PANCHAYAT
 Tahsil Headquarters is also the C.D.Block Headquarters .
 C.D.Block Boundary of Geedam is co-terminus with Tahsil Boundary excluding statutory town.



Total Number of C.D.Block	01
Total Number of Towns.....	02
Total Number of Villages	67
Total Population	80552
Total Area (in sq. Kms)	829.63
Distance from District Headquarters to Tahsil Headquarters.....	12 Kms.

BOUNDARY, DISTRICT.....	—————
" TAHSIL.....	—————
" VILLAGE WITH MDSS CODE.....	450118
" RESERVED-FOREST WITH NAME.....	BARSUR R.F.
HEADQUARTERS: TAHSIL.....	⊙
POPULATION SIZE OF VILLAGES: BELOW-200, 200-499, 500-999, 1000-4999 5000 AND ABOVE.....	○ ● ● ● ●
STATUTORY TOWN WITH MDSS CODE	802070
NATIONAL HIGHWAY.....	NH 63
STATE HIGHWAY	SH 5
IMPORTANT METALLED ROAD.....	— — — — —
RAILWAY LINE WITH STATION: BROAD GAUGE.....	RS
RIVER AND STREAM.....	~~~~~
HIGH SCHOOL/INTER COLLEGE	S
BANK	B
DISPENSARY	D
PRIMARY HEALTH CENTRE	▲
OTHER MEDICAL SERVICES	▲



Alphabetical list of Villages alongwith location code 2001 and 2011

Serial No.	Name of Village	2011 Census MDDS Code Number	2001 Location Code Number
1	2	3	4
Name of CD Block: GEEDAM (0136)			
Name of Sub-Dist: Geedam (0002)			
1	Alnar	450162	01973700
2	Badekarka	450123	01968900
3	Badepaneda	450173	01974800
4	Badesurokhi	450156	01973100
5	Badetumnar	450157	01973200
6	Balegapal	450183	01991700
7	Bangapal	450155	01973000
8	Bhalunala	450184	01991800
9	Bhatpal	450130	01970400
10	Binjam	450166	01974100
11	Budhpadar	450182	01991400
12	Cherpal	450120	01968600
13	Chhindnar	450125	01969100
14	Chhote Karka	450122	01968800
15	Chhotetumar	450149	01972400
16	Farasmadur	450154	01972900
17	Faraspal	450161	01973600
18	Faraspal Alias Bodali	450153	01972800
19	Fundari	450152	01972700
20	Ghotpal	450137	01971200
21	Gumalnar	450144	01971900
22	Gumda	450176	01975100
23	Gutoli	450151	01972600
24	Haram	450169	01974400
25	Harla	450136	01971100
26	Haurnar	450174	01974900
27	Hidpal	450134	01970900
28	Hiranar	450142	01971700
29	Hiroli	450138	01971300
30	Hitameta	450127	01970100
31	Japodi	450168	01974300
32	Jaunga	450175	01975000
33	Jhodiawadam	450167	01974200
34	Jodatarai	450180	01991200
35	Kandakarka	450148	01972300
36	Karli	450170	01974500
37	Kasoli	450141	01971600

Serial No.	Name of Village	2011 Census MDDS Code Number	2001 Location Code Number
1	2	3	4
38	Katulnar	450139	01971400
39	Kaurgaon	450118	01968400
40	Korkoti	450179	01991100
41	Korlapal	450132	01970700
42	Kundenar	450158	01973300
43	Kutulnar	450165	01974000
44	Madase	450172	01974700
45	Madhpal	450181	01991300
46	Masodi	450159	01973400
47	Mofalnar	450150	01972500
48	Muchnar	450126	01970000
49	Muhandar	450160	01973500
50	Mustalnar	450143	01971800
51	Nagphani	450177	01990900
52	Nagul	450171	01974600
53	Nelgoda	450147	01972200
54	Neurnar	450128	01970200
55	Norli	450135	01971000
56	Padmeta	450121	01968700
57	Pahurnar	450124	01969000
58	Purantarai	450178	01991000
59	Reka	450131	01970500
60	Ronje	450140	01971500
61	Salnar	450145	01972000
62	Samlur	450163	01973800
63	Siyandar	450164	01973900
64	Tarlapal	450146	01972100
65	Tumirgunda	450119	01968500
66	Udenar	450129	01970300
67	Upet	450133	01970800

CENSUS OF INDIA 2011

AMENITIES AND

Name of District:-Dakshin Bastar Dantewada

Name of CD Block:-GEEDAM

Sr.No.	Name village	Location code no.	Total area of the village (in hectares rounded up to one decimal place)	Total population (2011 census)	Number of households (2011 census)	Number of educational amenities available. (If not available within the village , the distance range code viz; a for < 5 Kms, b for 5-10 Kms and c for 10+ kms of nearest place where facility is available is given).														
						Pre-Primary school (PP)	Primary school (P)	Middle school (M)	Secondary School (S)	Senior Secondary school (SS)	Degree college of arts science & commerce (ASC)	Engineering college(EC)	Medical college (MC)	Management institute (MI)	Polytechnic (Pt)	Vocational training school /ITI	Non-formal training centre (NFTC)	Special school for disabled (SSD)	Others (specify)	
1	2	3	4	5	6	7	8	9	10	11	12	13	14	15	16	17	18	19	20	
1	Kaurgaon	450118	2608.5	1439	322	2	4	1	b	c	c	c	c	c	c	c	c	c	c	
2	Tumirgunda	450119	1468.3	1121	267	b	4	1	b	b	c	c	c	c	c	c	c	c	c	
3	Cherpal	450120	359.8	381	67	2	1	1	b	b	c	c	c	c	c	c	c	c	c	
4	Padmeta	450121	159.6	321	66	2	1	b	b	b	c	c	c	c	c	c	c	c	c	
5	Chhote Karka	450122	353.9	349	96	2	1		b	b	c	c	c	c	c	c	c	c	c	
6	Badekarka	450123	831.1	669	152	2	1	1	b	b	c	c	c	c	c	c	c	c	c	
7	Pahurnar	450124	674	767	177	2	3	1	b	b	c	c	c	c	c	c	c	c	c	
8	Chhindnar	450125	988.5	1390	317	4	3	1	c	c	c	c	c	c	c	c	c	c	c	
9	Muchnar	450126	1145.6	1301	335	2	5	1	b	b	c	c	c	c	c	c	c	c	c	
10	Hitameta	450127	1377	1251	235	2	3	1	b	b	c	c	c	c	c	c	c	c	c	
11	Neurnar	450128	296.8	347	87	2	2	a	c	c	c	c	c	c	c	c	c	c	c	
12	Udenar	450129	554	418	95	2	1		c	c	c	c	c	c	c	c	c	c	c	
13	Bhatpal	450130	1363.3	755	170	2	2	1	c	c	c	c	c	c	c	c	c	c	c	
14	Reka	450131	942.6	277	61	b	1	1	b	b	c	c	c	c	c	c	c	c	c	
15	Korlapal	450132	790.8	759	196	2	2	1	b	c	c	c	c	c	c	c	c	c	c	
16	Upet	450133	555.1	513	117	2	1	1	b	b	c	c	c	c	c	c	c	c	c	
17	Hidpal	450134	915	428	101	1	3	1	b	b	c	c	c	c	c	c	c	c	c	
18	Norli	450135	0	60	13	2	b	b	c	c	c	c	c	c	c	c	c	c	c	
19	Harla	450136	0	346	72	2	1	c	c	c	c	c	c	c	c	c	c	c	c	
20	Ghotpal	450137	2198.2	2617	569	2	4	1	c	c	c	c	c	c	c	c	c	c	c	
21	Hiroli	450138	86.1	115	21	2	1	a	b	b	c	c	c	c	c	c	b	c	c	
22	Katulnar	450139	904.1	1081	233	2	4	1	c	c	c	c	c	c	c	c	c	c	c	
23	Ronje	450140	584.3	1245	279	2	4	2	1	b	c	c	c	c	c	b	c	c	c	
24	Kasoli	450141	1883.6	3018	666	2	6	2	c	c	c	c	c	c	c	c	c	c	c	
25	Hirarnar	450142	1158.3	1526	322	2	4	1	1	b	c	c	c	c	c	b	c	c	c	
26	Mustalnar	450143	868.1	737	206	2	2	1	b	b	c	c	c	c	c	c	c	c	c	
27	Gumalnar	450144	1506	897	235	2	3	1	a	a	c	c	c	c	c	c	c	c	c	
28	Salnar	450145	622.3	330	86	2	2	a	a	c	c	c	c	c	c	c	c	c	c	

- VILLAGE DIRECTORY

LAND USE (AS IN 2009)

Location CodeNo:-416

Location CodeNo:-0136

Number of Medical Amenities available. (If not available within the village , the distance range code viz; a for < 5 Kms, b for 5-10 Kms and c for 10+ kms of nearest place where facility is available is given).										Number of Non-Government Medical Amenities available.								Availability of drinking water - Yes / No						Name village		
21	22	23	24	25	26	27	28	29	30	31	32	33	34	35	36	37	38	39	40	41	42	43	44		45	46
Community health centre (CHC)	Primary health centre (PHC)	Primary health sub centre (PHS)	Maternity and child welfare centre (MCW)	T.B. clinic (TBC)	Hospital-allopathic (HA)	Hospital-alternative medicine (HO)	Dispensary (D)	Veterinary hospital (VH)	Mobile health clinic (MHC)	Family welfare centre (FWC)	Charitable non Govt. hospital/Nursing home.	Medical practitioner with MBBS Degree	Medical practitioner with other degree	Medical practitioner with no degree	Traditional practitioner and faith healer .	Medicine Shop	Others	Tap water (Treated/Untreated)	Well water (Covered / Uncovered well)	Hand Pump	Tube wells / Bore well	Spring	River / Canal	Tank / Pond / Lake	Others	
c	c	b	c	c		c	c	c	c	c	0	0	0	0	0	0	0	No	No	Yes	No	No	Yes	Yes	No	Kaurgaon
c	b	a	c	c		c	c	b	c	c	0	0	0	0	6	0	0	No	No	Yes	No	No	Yes	Yes	No	Tumirgunda
c	b	l	c	c		c	c	b	c	c	0	0	0	0	3	0	0	No	No	Yes	No	No	No	Yes	No	Cherpal
c	b	a	c	c		c	c	b	c	c	0	0	0	0	2	0	0	No	No	Yes	No	No	No	Yes	No	Padmeta
c	b	l	c	c		c	c	c	c	c	0	0	0	0	0	0	0	Yes	No	Yes	No	No	Yes	Yes	No	Chhote Karka
c	c	a	c	c		c	c	b	c	c	0	0	0	0	0	0	0	Yes	No	Yes	No	No	Yes	Yes	No	Badekarka
c	c	a	c	c		c	c	b	c	c	0	0	0	0	0	0	0	No	No	Yes	No	No	Yes	Yes	No	Pahumar
c	c	l	c	c		c	l	c	c	c	0	0	4	0	5	0	0	No	No	Yes	Yes	Yes	Yes	Yes	No	Chhindnar
c	b	b	c	c		c	c	b	c	c	0	0	0	0	0	2	0	No	Yes	Yes	No	No	Yes	Yes	No	Muchnar
c	b	l	c	c		c	c	b	c	c	0	0	0	0	0	0	0	No	No	Yes	No	No	Yes	Yes	No	Hitameta
c	c	c	c	c		c	c	c	c	c	0	0	0	0	1	0	0	No	Yes	Yes	No	No	Yes	No	No	Neurnar
c	c	c	c	c		c	c	c	c	c	0	0	0	0	2	0	0	No	Yes	Yes	No	No	Yes	No	No	Udenar
c	c	c	c	c		c	c	c	c	c	0	0	0	0	4	0	0	No	Yes	Yes	No	Yes	Yes	No	No	Bhatpal
c	b	b	c	b		c	c	b	c	c	0	0	0	0	0	0	0	No	No	Yes	No	No	Yes	Yes	No	Reka
c	c	c	c	c		c	c	c	c	c	0	0	0	0	2	0	0	No	Yes	Yes	No	No	No	Yes	No	Korlapal
c	c	c	c	c		c	c	b	c	c	0	0	0	0	0	0	0	No	Yes	Yes	No	Yes	No	Yes	No	Upet
c	b	c	c	c		c	c	b	c	c	0	0	0	0	2	0	0	No	Yes	Yes	No	No	Yes	Yes	No	Hidpal
c	c	c	c	c		c	c	c	c	c	0	0	0	0	1	0	0	No	Yes	No	No	Yes	No	No	No	Norli
c	c	c	c	c		c	c	c	c	c	0	0	0	0	0	0	0	No	No	Yes	No	Yes	No	No	No	Harla
c	c	l	c	c		c	c	c	c	c	0	0	0	0	2	0	0	No	Yes	Yes	No	No	No	Yes	No	Ghotpal
b	b	a	b	b		b	b	b	b	b	0	0	0	0	0	0	0	No	Yes	Yes	No	Yes	Yes	Yes	No	Hiroli
c	c	b	c	c		c	c	c	c	c	0	0	0	0	0	0	0	No	Yes	Yes	No	No	Yes	Yes	No	Katulnar
b	b	l	b	b		l	l	l	b	b	0	0	0	0	5	0	0	No	Yes	Yes	Yes	No	No	Yes	No	Ronje
c	c	l	c	c		c		c	c	c	0	0	0	0	0	0	0	No	Yes	Yes	Yes	Yes	No	Yes	No	Kasoli
b	b	b	b	b		c		b	b	b	0	0	0	0	0	0	0	No	No	Yes	Yes	No	No	Yes	No	Hiranar
c	c	b	c	c		c	c	c	c	c	0	0	0	0	0	0	0	No	Yes	Yes	No	No	Yes	Yes	No	Mustalnar
c	c	b	c	c		c	c	b	c	c	0	0	0	0	2	0	0	No	Yes	Yes	No	No	Yes	Yes	No	Gumalnar
c	c	a	c	c		c	c	c	c	c	0	0	0	0	0	0	0	No	Yes	Yes	No	No	Yes	Yes	No	Salnar

CENSUS OF INDIA 2011

AMENITIES AND

Name of District:-Dakshin Bastar Dantewada

Name of CD Block:-GEEDAM

Sr.No.	Name village	Availability of toilet & others Yes / No				Communication and transport facilities (If amenities available code -Yes is given except for Village Pin Code ,If not available within the village , the distance range code viz; a for < 5 Kms, b for 5-10 Kms and c for 10+ kms of nearest place where facility is available is given).																
		Community toilet including bath.	Community toilet excluding bath.	Rural sanitary mart or sanitary hardware outlet available near the village.	Community bio- gas or recycle of waste for productive use.	Post office(PO)	Sub post office (SPO)	Post & Telegraph office (P&TO)	Village Pin Code	Telephones (Land lines)	Public call office (PCO)	Mobile phone coverage	Internet cafes/ Common service centre (CSC)	Private courier facility	Bus service (Public & Private)	Railway stations	Auto/Modified Autos	Taxis and Vans	Tractors	Cycle-pulled rickshaws(Manual & Machine driven)	Carts driven by animals	Sea /River ferry service
1	2	47	48	49	50	51	52	53	54	55	56	57	58	59	60	61	62	63	64	65	66	67
1	Kaurgaon	No	No	No	No	Yes	Yes	c	494449	c	c	c	c	c	c	c	c	c	c	c	Yes	
2	Tumirgunda	No	No	No	No	c	a	c	494449	b	b	b	c	c	c	c	c	c	b		Yes	
3	Cherpal	No	No	No	No	c	a	c	494449	b	b	b	c	c	c	c	c	c	b		b	
4	Padmeta	No	No	No	No	c	a	c	494449	b	b	b	c	c	c	c	c	a		b		
5	Chhote Karka	No	No	No	No	c	b	c	494441	c	c	Yes	c	c	c	c	c	Yes		b		
6	Badekarka	No	No	No	No	c	b	c	494441	c	c	Yes	c	c	c	c	c	a		b		
7	Pahurnar	No	No	No	No	c	b	c	494441	c	c	Yes	c	c	c	c	c	a		b	Yes	
8	Chhindnar	No	No	No	No	Yes	Yes	c	494441	c	c	c	c	c	c	c	c	b		Yes	Yes	
9	Muchnar	No	No	No	No	Yes	b	c	494441	b	b	Yes	c	c	c	c	b	b	Yes	Yes	Yes	
10	Hitameta	No	No	No	No	b	b	c	494441	b	b	Yes	c	c	c	c	c	b		Yes		
11	Neurnar	No	No	No	No	c	c	c	494449	c	c	c	c	c	c	c	c	c		c		
12	Udenar	No	No	No	No	c	c	c	494552	c	c	c	c	c	c	c	c	c		b		
13	Bhatpal	No	No	No	No	c	c	c	494441	c	c	c	c	c	c	c	c	c		c		
14	Reka	No	No	No	No	c	b	c	494441	b	b	b	c	c	c	c	b	b		b		
15	Korlapal	No	No	No	No	Yes	c	c	494441	c	c	c	c	c	c	c	b	c		c		
16	Upet	No	No	No	No	c	b	c	494441	b	b	Yes	c	c	c	c	b	Yes		c		
17	Hidpal	No	No	No	No	c	b	c	494441	c	c	a	c	c	c	c	b	a		b		
18	Norli	No	No	No	No	c	c	c	494551	c	c	Yes	c	c	c	c	c	b		b		
19	Harla	No	No	No	No	c	c	c	494441	c	c	Yes	c	c	c	c	c	c		b		
20	Ghotpal	No	No	No	No	Yes	c	c	494441	c	c	Yes	c	c	a	c	c	Yes		Yes		
21	Hiroli	No	No	No	No	b	a	b	494556	b	b	a	b	b	b	c	b	b		b		
22	Katulnar	No	No	No	No	c	b	c	494441	c	c	Yes	c	c	c	c	c	c		Yes		
23	Ronje	No	No	No	No	Yes	Yes	b	494441	b	b	Yes	b	b	c	c	Yes	Yes		Yes		
24	Kasoli	No	No	No	No	c	b	c	494441	c	c	Yes	c	c	c	c	c	Yes		Yes		
25	Hiranar	No	No	No	No	Yes	Yes	b	494441	b	b	b	b	b	b	c	b	b	Yes	Yes		
26	Mustalnar	No	No	No	No	c	b	c	494449	c	c	Yes	c	c	c	c	c	Yes		b	Yes	
27	Gumalnar	No	No	No	No	c	a	c	494441	c	c	Yes	c	c	c	c	c	Yes		b	Yes	
28	Salnar	No	No	No	No	c	a	c	494449	c	c	Yes	c	c	c	c	c	c		b	Yes	

- VILLAGE DIRECTORY

LAND USE (AS IN 2009)

Location CodeNo:-416

Location CodeNo:-0136

Village connected to highways,village roads, banks & credit societies (If amenities available code -Yes is given, If not available within the village , the distance range code viz; a for < 5 Kms, b for 5-10 Kms and c for 10+ kms of nearest place where facility is available is given).													Availability of miscellaneous facilities (If amenities available code -Yes is given, If not available within the village , the distance range code viz; a for < 5 Kms, b for 5-10 Kms and c for 10+ kms of nearest place where facility is available is given).												
68	69	70	71	72	73	74	75	76	77	78	79	80	81	82	83	84	85	86	87	88	89	90	91	2	
Connected to national highway(NH)	Connected to state highway(SH)	Connected to major district road (MDR)	Connected to others district road	Pucca roads	Kutcha roads	Water bounded macadam(WBM) roads	Navigable waterway (river/canal)(NW)	Footpaths (FP)	Commercial & Co-operative Banks	ATM	Agricultural Credit Societies	Self-Help Group (SHG)	Public distribution system (PDS) shop	Mandis / Regular market	Weekly Haat	Agricultural marketing society	Centres	Anganwadi Centre (Nutritional Centres)	Others (Nutritional Centres)	ASHA (Accredited Social Health Activist)	Community centre with/without TV	Sports Field,	Sports Club / Recreation Centre	Name of Village	
c	c	c	b	b	Yes	b	c		c	c	c	a	a	c	b	c	c	Yes	Yes	Yes	c	c	c	Kaurgaon	
c	b	b	b	b	Yes	b	c		b	b	b	b	b	c	b	c	c	Yes	Yes	Yes	b	b	b	Tumirgunda	
c	b	b	b	b	Yes	b	c		b	c	c	b	b	c	b	b	c	Yes	Yes	c	b	b	b	Cherpal	
c	b	b	b	b	Yes	Yes	c		c	c	c	b	b	c	b	b	c	Yes	Yes	c	c	b	c	Chhote Karka	
c	b	c	b	b	Yes	Yes	c		c	c	c	b	b	c	b	c	c	Yes	Yes	c	c	b	c	Badekarka	
c	b	c	b	b	Yes	Yes	c		c	c	c	b	b	c	b	c	c	Yes	Yes	c	c	b	c	Pahurnar	
c	c	c	c	Yes	Yes	Yes	c		c	c	c	Yes	Yes	c	Yes	c	c	Yes	Yes	Yes	c	c	c	Chhindnar	
c	b	b	Yes	Yes	Yes	a	c		b	c	c	Yes	Yes	c	b	c	c	Yes	Yes	Yes	c	Yes	c	Muchnar	
c	b	b	Yes	Yes	Yes	Yes	c		b	c	c	Yes	Yes	c	b	c	c	Yes	Yes	Yes	b	b	b	Hitameta	
c	c	c	c	c	Yes	b	c		c	c	c	Yes	a	c	c	c	c	Yes	Yes	c	c	c	c	Neurnar	
c	c	c	c	c	Yes	b	c		c	c	c	Yes	a	c	c	c	c	Yes	Yes	c	c	c	c	Udenar	
c	c	c	c	c	Yes	b	c		c	c	c	Yes	Yes	c	c	c	c	Yes	Yes	c	c	c	c	Bhatpal	
c	b	b	Yes	Yes	Yes	b	c		b	c	c	Yes	b	c	b	c	c	Yes	Yes	c	b	b	b	Reka	
c	b	b	b	b	Yes	c	c		c	c	c	Yes	c	c	c	c	c	Yes	Yes	c	c	c	c	Korlapal	
c	c	b	b	b	Yes	Yes	c		b	c	c	Yes	Yes	c	b	b	c	Yes	Yes	c	b	b	b	Upet	
c	c	b	a	a	Yes	Yes	c		b	c	c	Yes	Yes	c	b	b	c	Yes	Yes	c	b	Yes	b	Hidpal	
c	c	c	b	b	b	b	c	Yes	c	c	c	b	b	c	c	c	c	Yes	Yes	c	c	c	c	Norli	
c	c	c	b	b	b	b	c	Yes	c	c	c	Yes	c	c	c	c	c	Yes	Yes	c	c	c	c	Harla	
c	Yes	Yes	Yes	Yes	Yes	b	c		c	c	c	Yes	Yes	c	c	c	c	Yes	Yes	Yes	c	Yes	c	Ghotpal	
b	b	b	a	a	Yes	Yes	c		b	b	b	Yes	a	b	b	b	a	Yes	Yes	c	b	b	b	Hiroli	
c	c	c	c	Yes	Yes	Yes	c		c	c	c	Yes	Yes	c	c	c	c	Yes	Yes	Yes	c	c	c	Katulnar	
b	Yes	Yes	Yes	Yes	Yes	b	c		b	b	b	Yes	Yes	b	b	b	b	Yes	Yes	Yes	b	Yes	b	Ronje	
c	c	Yes	Yes	Yes	Yes	Yes	c		c	c	c	Yes	Yes	c	c	c	c	Yes	Yes	Yes	c	c	c	Kasoli	
b	b	b	b	Yes	Yes	a	c		b	b	b	Yes	Yes	b	b	b	b	Yes	Yes	Yes	b	b	b	Hiranar	
c	c	c	c	Yes	Yes	Yes	c		c	c	c	Yes	Yes	c	b	c	c	Yes	Yes	c	c	c	c	Mustalnar	
b	b	c	c	Yes	Yes	Yes	c		c	c	c	a	Yes	c	b	b	c	Yes	Yes	c	c	c	c	Gumalnar	
c	c	c	c	Yes	Yes	Yes	c		c	c	c	a	a	c	a	c	c	Yes	Yes	c	c	c	c	Salnar	

CENSUS OF INDIA 2011

AMENITIES AND

Name of District:-Dakshin Bastar Dantewada

Name of CD Block:-GEEDAM

en, If not available within the village , the distance range where facility is available is given).		Availability of electricity (Yes/No)									Land Use						
											Nearest Town		Area under different types of				
1	2	92	93	94	95	96	97	98	99	100	101	102	103	104	105	106	107
	Name of Village	Cinema / Video Hall	Public Library	Public Reading Room	Newspaper Supply	Assembly Polling station	Birth & Death Registration Office	Power Supply for Domestic Use (ED)	Power Supply for Agricultural Use (EAG)	Power Supply for Commercial Use (EC)	Power Supply for All Uses (EA)	Name	Distance range code i.e. a for < 5 Kms, b for 5-10 Kms and c for 10+ kms .	Forests	Area under Non-agricultural Uses	Barren and Un-cultivable land	Permanent Pastures and Other Grazing Lands
1	Kaurgaon	c	c	c	c	Yes	Yes	No	No	No	No	Bade Bachel	c	1219.2	165.2	42.3	46
2	Tumirgunda	b	b	c	b	Yes	Yes	No	No	No	No	Bade Bachel	b	758.1	32	7.8	40.7
3	Cherpal	b	b	c	b	Yes	a	No	No	No	No	Bade Bachel	b	13.2	31.6	0	4.1
4	Padmeta	b	b	c	b	Yes	a	No	No	No	No	Bade Bachel	b	9.7	4.2	6.1	2.1
5	Chhote Karka	c	c	c	c	Yes	Yes	Yes	No	No	No	Bade Bachel	c	48.1	12	0.4	3.8
6	Badekarka	c	c	c	c	Yes	Yes	Yes	No	No	No	Bade Bachel	c	149.2	72	3.7	21.9
7	Pahurnar	c	c	c	c	Yes	Yes	Yes	No	No	No	Bade Bachel	c	54.2	84.9	1.4	16.7
8	Chhindnar	c	c	c	c	Yes	Yes	Yes	No	No	No	Bade Bachel	c	203.7	155.9	1.3	17.9
9	Muchnar	c	c	c	c	Yes	Yes	No	No	No	Yes	Bade Bachel	c	377.7	205.2	0.6	14.9
10	Hitameta	b	b	c	b	Yes	Yes	Yes	No	No	No	Bade Bachel	b	648.4	58.5	18.3	13.8
11	Neurnar	c	c	c	Yes	Yes	a	Yes	No	No	No	Bade Bachel	c	51.7	149.6	1.1	0.7
12	Udenar	c	c	c	c	a	a	No	No	No	Yes	Bade Bachel	c	214.3	167.7	41.6	0.6
13	Bhatpal	c	c	c	Yes	Yes	Yes	Yes	No	No	No	Bade Bachel	c	449.4	61.7	546.6	3.8
14	Reka	b	b	b	b	Yes	b	No	No	No	No	Bade Bachel	b	700.8	30.3	2.8	4.2
15	Korlapal	c	c	c	c	Yes	c	Yes	No	No	No	Bade Bachel	c	50.7	35.2	9.5	16.9
16	Upet	b	b	c	Yes	Yes	Yes	Yes	No	No	No	Bade Bachel	b	198.5	10.5	2.6	9.1
17	Hidpal	b	b	c	Yes	Yes	Yes	Yes	No	No	No	Bade Bachel	b	308.2	29.6	7	19.3
18	Norli	c	c	b	c	b	b	No	No	No	No	Bade Bachel	c	0	0	0	0
19	Harla	c	c	c	c	c	c	No	No	No	No	Bade Bachel	c	0	0	0	0
20	Ghotpal	c	c	b	Yes	Yes	Yes	Yes	No	No	No	Bade Bachel	c	265.2	35.1	69.4	12
21	Hiroli	b	b	c	b	a	a	Yes	No	No	No	Bade Bachel	b	4.9	1.3	1.8	1.1
22	Katulnar	c	c	c	Yes	Yes	Yes	Yes	No	No	No	Bade Bachel	c	6.9	19	5.9	30.3
23	Ronje	b	b	c	Yes	Yes	Yes	Yes	No	No	No	Bade Bachel	b	3.4	26.2	34.3	16
24	Kasoli	c	c	Yes	Yes	Yes	Yes	Yes	Yes	No	No	Bade Bachel	c	103.1	59.8	15.1	34.4
25	Hirnar	b	b	b	Yes	Yes	Yes	Yes	No	No	No	Bade Bachel	b	187.9	44.2	8.8	25
26	Mustalnar	c	c	c	c	Yes	Yes	Yes	No	No	No	Bade Bachel	c	175	161	2	10.8
27	Gumalnar	c	c	c	c	Yes	Yes	Yes	No	No	No	Bade Bachel	c	580.6	177.5	13.1	7.6
28	Salnar	c	c	c	c	Yes	Yes	No	No	No	Yes	Bade Bachel	c	202.4	53.8	2.1	5.2

- VILLAGE DIRECTORY

LAND USE (AS IN 2009)

Location CodeNo:-416

Location CodeNo:-0136

Land Use													Name of three most important commodities manufactured			Name of Village	Serial Number
Land use (in hectares rounded up to one decimal place)							Area irrigated by source (in hectare).						First	Second	Third		
Land Under Miscellaneous Tree Crops etc.	Culturable Waste Land	Fallow lands other than current fallows	Current Fallows	Net Area Sown	Total Irrigated Land Area	Total Un-irrigated Land Area	Canals (C)	Wells/Tube-wells(W/TW)	Tanks/Lakes(T/L)	Water Falls(WF)	Others(O)	First	Second	Third	Name of Village	Serial Number	
108	109	110	111	112	113	114	115	116	117	118	119	120	121	122	2	1	
0	433.2	11.9	28.8	661.8	0	661.8	0	0	0	0	0				Kaurgaon	1	
0	192	8.6	16.9	412	0	412	0	0	0	0	0				Tumirgunda	2	
0	68	0.2	0.2	242.4	0	242.4	0	0	0	0	0				Cherpal	3	
0	24.3	4.3	1.4	107.6	0	107.6	0	0	0	0	0				Padmeta	4	
0	40.2	7.3	9.1	233.1	0	161.9	0	0	0	0	0				Chhote Karka	5	
0	202.1	26.2	27.8	328.4	316	239.8	0	316	0	0	0				Badekarka	6	
0	159.2	15.7	32.9	309	0	310.5	0	0	0	0	0				Pahurnar	7	
0	121.1	17.4	53.7	417.5	0	417.5	0	0	0	0	0				Chhindnar	8	
0	139.1	18.5	18	371.6	3	371.6	0	0	0	0	3				Muchnar	9	
0	164.3	46.8	55.2	371.6	0.7	268.3	0	0	0	0	0.7				Hitameta	10	
0	6.5	2.2	2.6	82.3	0	85.1	0	0	0	0	0				Neurnar	11	
0	7.8	4.2	8.2	109.5	0	111.4	0	0	0	0	0				Udenar	12	
0	35.6	15.8	11.9	238.5	0	241	0	0	0	0	0				Bhatpal	13	
0	58	17.2	23.6	105.6	0	180.4	0	0	0	0	0				Reka	14	
0	157.7	30.5	57.2	433	0	436.2	0	0	0	0	0				Korlapal	15	
0	87.8	9.5	27.2	209.8	0	209.8	0	0	0	0	0				Upet	16	
0	188.4	27	56.9	278.6	0	278.6	0	0	0	0	0				Hidpal	17	
0	0	0	0	0	0	0	0	0	0	0	0				Norli	18	
0	0	0	0	0	0	0	0	0	0	0	0				Harla	19	
0	274.7	95.8	220.3	1225.7	0	1227.8	0	0	0	0	0				Ghotpal	20	
0	7.2	4	10	55.8	0	55.8	0	0	0	0	0				Hiroli	21	
0	201.1	72.8	10.4	557.7	0.2	557.5	0	0	0	0	0.2				Katulnar	22	
0	40.5	5.6	4.2	454.1	0	455	0	0	0	0	0				Ronje	23	
0	240.8	223.2	185.1	1022	1	0	0	0	0	0	1				Kasoli	24	
0	268.1	19.2	51.6	553.5	553.5	0.3	0	0	0	0	0				Hiranar	25	
0	208.3	1.5	60.9	248.5	0	248.5	0	0	0	0	0				Mustalnar	26	
0	156.2	35.2	40.1	495.8	0	495.8	0	0	0	0	0				Gumalnar	27	
0	121.3	13.4	28.7	195.4	0	195.4	0	0	0	0	0				Salnar	28	

Sr.No.	Name village	Location code no.	Total area of the village (in hectares rounded up to one decimal place)	Total population (2011 census)	Number of households (2011 census)	Number of educational amenities available. (If not available within the village , the distance range code viz; a for < 5 Kms, b for 5-10 Kms and c for 10+ kms of nearest place where facility is available is given).														
						Pre-Primary school (PP)	Primary school (P)	Middle school (M)	Secondary School (S)	Senior Secondary school (SS)	Degree college of arts science & commerce (ASC)	Engineering college(EC)	Medical college (MC)	Management institute (MI)	Polytechnic (Pt)	Vocational training school /ITI	Non-formal training centre (NFTC)	Special school for disabled (SSD)	Others (specify)	
1	2	3	4	5	6	7	8	9	10	11	12	13	14	15	16	17	18	19	20	
29	Tarlalpal	450146	698	549	137	2	2	1	b	a	c	c	c	c	c	c			c	
30	Nelgoda	450147	282.2	244	76	2	1	a	a	a	c	c	c	c	c	c			c	
31	Kandakarka	450148	113.3	60	18	2	1	b	b	b	c	c	c	b	c	c			c	
32	Chhotetumar	450149	1370.4	1535	385	2	4	1	1	1	c	c	c	c	c	c			c	
33	Mofalnar	450150	781.2	898	236	2	3	1	a	a	c	c	c	c	c	c			c	
34	Gutoli	450151	671.6	608	150	2	2	a	a	b	c	c	c	c	c	c			c	
35	Fundari	450152	853.8	512	118	2	1	a	b	b	c	c	c	c	c	c			c	
36	Faraspal Alias Bodali	450153	1644.9	1366	372	2	3	1	b	b	c	c	c	c	c	c			c	
37	Farasmadur	450154	333.9	243	51	2	1	b	c	c	c	c	c	c	c	c			c	
38	Bangapal	450155	758.2	1154	255	2	2	1	b	b	c	c	c	c	c	c			c	
39	Badesurokhi	450156	642.2	689	167	2	3	1	c	c	c	c	c	c	c	c			c	
40	Badetumnar	450157	1507.6	1795	397	2	3	2	1	b	c	c	c	c	c	c			c	
41	Kundenar	450158	753.4	445	109	3	1	1	a	c	c	c	c	c	c	c			c	
42	Masodi	450159	753.3	345	79	3	1	1	b	c	c	c	c	c	c	c			c	
43	Muhandar	450160	1235.4	635	149	2	1	c	c	c	c	c	c	c	c	c			c	
44	Faraspal	450161	1637.8	1838	384	2	4	2	1	c	c	c	c	c	c	c			c	
45	Alnar	450162	951	900	213	3	3	1	b	c	c	c	c	c	c	c			c	
46	Samlur	450163	666.6	1600	328	2	4	1	b	b	c	c	c	c	c	b			c	
47	Siyandar	450164	220.9	743	178	2	3	2	c	c	c	c	c	c	c	c			c	
48	Kutulnar	450165	196.4	311	69	2	1	a	c	c	c	c	c	c	c	c			c	
49	Binjam	450166	976.8	1164	267	3	3	1	b	b	b	c	c	c	c	c			c	
50	Jhodiawadam	450167	531.4	686	164	2	2	1	b	b	b	c	c	c	c	c			c	
51	Japodi	450168	78.1	85	5	c	a	b	c	c	c	c	c	c	c	c			c	
52	Haram	450169	1155.4	2992	702	2	7	3	a	a	b	c	c	c	c	a			c	
53	Karli	450170	3247.1	6892	1313	2	14	4	b	b	b	c	c	c	c	b			c	
54	Nagul	450171	951	957	201	2	3	1	a	a	c	c	c	c	c	a			c	
55	Madase	450172	840.4	1098	237	b	1	1	b	b	c	c	c	c	c	b	b		c	
56	Badepaneda	450173	1529.8	1836	422	2	4	1	b	b	c	c	c	c	c	b			c	
57	Haumar	450174	853.4	1804	464	a	5	1	a	a	c	c	c	c	c	a			c	
58	Jaunga	450175	1508.4	1489	300	2	2	1	a	a	c	c	c	c	c	a			c	
59	Gumda	450176	2040.3	2163	484	2	8	2	a	a	b	c	c	c	c	a			c	
60	Nagphani	450177	253.3	629	148	1	2	a	b	b	c	c	c	c	c	c			c	

Number of Medical Amenities available. (If not available within the village, the distance range code viz; a for < 5 Kms, b for 5-10 Kms and c for 10+ kms of nearest place where facility is available is given).										Number of Non-Government Medical Amenities available.					Availability of drinking water - Yes / No					Name village						
Community health centre (CHC)	Primary health centre (PHC)	Primary health sub centre (PHS)	Maternity and child welfare centre (MCW)	T.B. clinic (TBC)	Hospital-allopathic (HA)	Hospital-alternative medicine (HO)	Dispensary (D)	Veterinary hospital (VH)	Mobile health clinic (MHC)	Family welfare centre (FWC)	Charitable non Govt. hospital/Nursing home.	Medical practitioner with MBBS Degree	Medical practitioner with other degree	Medical practitioner with no degree	Traditional practitioner and faith healer .	Medicine Shop	Others	Tap water (Treated/Untreated)	Well water (Covered / Uncovered well)		Hand Pump	Tube wells / Bore well	Spring	River / Canal	Tank / Pond / Lake	Others
21	c	c	b	c	c	c	c	b	c	c	0	0	0	0	0	0	0	No	Yes	Yes	No	No	No	Yes	No	Tarlalpal
22	c	c	b	c	c	c	c	b	c	c	0	0	0	0	0	0	0	No	Yes	Yes	No	No	Yes	Yes	No	Nelgoda
23	c	c	b	c	c	c	c	b	c	c	0	0	0	0	2	0	0	No	Yes	Yes	No	No	Yes	Yes	No	Kandakarka
24	c	c	a	c	c	c	c	a	c	c	0	0	0	0	0	0	0	No	Yes	Yes	No	No	Yes	Yes	No	Chhotetumar
25	c	c	b	c	c	c	c	b	c	c	0	0	0	0	2	0	0	No	Yes	Yes	No	No	No	Yes	No	Mofalnar
26	c	c	a	c	c	c	c	b	c	c	0	0	0	0	0	0	0	No	Yes	Yes	No	No	Yes	Yes	No	Gutoli
27	b	b	a	c	c	c	c	b	c	c	0	0	0	0	0	0	0	No	No	Yes	No	No	Yes	Yes	No	Fundari
28	b	l	l	c	c	c	c	b	c	c	0	0	0	0	0	0	0	No	Yes	Yes	No	Yes	Yes	Yes	No	Faraspal Alias Bodali
29	c	c	b	c	c	c	c	c	c	c	0	0	0	0	2	0	0	No	No	Yes	No	No	Yes	No	No	Farasmadur
30	c	c	b	c	c	c	c	b	c	c	0	0	0	0	5	0	0	No	Yes	Yes	No	No	Yes	Yes	No	Bangapal
31	c	c	c	c	c	c	c	c	c	c	0	0	0	0	1	0	0	No	Yes	Yes	No	No	Yes	Yes	No	Badesurokhi
32	c	c	l	c	c	c	c	c	c	c	0	0	0	0	5	0	0	No	Yes	Yes	Yes	No	Yes	Yes	No	Badetumnar
33	c	a	a	c	c	c	c	a	c	c	0	0	0	0	5	0	0	No	Yes	Yes	No	No	Yes	Yes	No	Kundenar
34	c	b	b	c	c	c	c	b	c	c	0	0	0	0	0	0	0	No	No	Yes	No	No	No	No	No	Masodi
35	c	c	c	c	c	c	c	c	c	c	0	0	0	0	0	0	0	No	No	Yes	No	No	No	Yes	No	Muhandar
36	c	c	l	c	c	c	2	l	c	c	0	0	0	0	5	0	0	Yes	Yes	Yes	No	No	Yes	Yes	No	Faraspal
37	c	c	b	c	c	c	c	b	c	c	0	0	0	0	2	0	0	No	Yes	Yes	No	No	Yes	Yes	No	Alnar
38	b	b	l	b	b	c	b	b	b	b	0	0	0	0	6	0	0	No	Yes	Yes	Yes	No	Yes	Yes	No	Samlur
39	c	c	a	c	c	c	c	b	c	c	0	0	0	0	1	0	0	No	Yes	Yes	No	No	Yes	Yes	No	Siyandar
40	c	a	a	c	c	b	c	c	c	c	0	0	0	0	0	0	0	Yes	Yes	Yes	Yes	No	No	Yes	No	Kutulnar
41	b	b	b	b	b	b	c	b	b	c	0	0	0	0	0	0	0	Yes	Yes	Yes	Yes	No	Yes	Yes	No	Binjam
42	b	b	b	b	b	b	c	b	b	c	0	0	0	0	2	0	0	Yes	Yes	Yes	Yes	No	Yes	Yes	No	Jhodiawadam
43	c	c	c	c	c	c	c	c	c	c	0	0	0	0	0	0	0	No	Yes	Yes	Yes	Yes	No	Yes	No	Japodi
44	a	a	a	a	a	a	a	a	a	c	0	0	0	0	1	0	0	Yes	Yes	Yes	Yes	No	Yes	Yes	No	Haram
45	b	b	b	b	b	b	b	b	b	b	0	0	0	0	10	0	0	No	Yes	Yes	No	No	Yes	Yes	No	Karli
46	a	a	a	a	a	a	a	a	a	a	0	0	0	0	2	0	0	No	Yes	Yes	No	Yes	Yes	Yes	No	Nagul
	b	b	l	b	b	b	b	b	b	b	0	0	0	0	9	0	0	No	Yes	Yes	No	No	Yes	Yes	No	Madase
	b	b	a	b	b	c	b	b	b	b	0	0	0	0	3	0	0	No	Yes	Yes	No	No	Yes	Yes	No	Badepaneda
	a	a	a	a	a	c	a	a	a	a	0	0	0	0	1	0	0	Yes	Yes	Yes	Yes	No	Yes	Yes	No	Haurmar
	a	a	l	a	a	c	a	a	a	a	0	0	0	0	0	2	0	No	Yes	Yes	Yes	No	No	Yes	No	Jaunga
	a	a	a	a	a	a	a	a	a	a	0	0	0	0	5	0	0	No	Yes	Yes	Yes	Yes	Yes	Yes	No	Gumda
	c	b	b	c	c	c	c	b	c	c	0	0	0	0	0	0	0	No	Yes	Yes	No	No	No	Yes	No	Nagphani

Sr.No.	Name village	Availability of toilet & others Yes / No				Communication and transport facilities (If amenities available code -Yes is given except for Village Pin Code ,If not available within the village , the distance range code viz; a for < 5 Kms, b for 5-10 Kms and c for 10+ kms of nearest place where facility is available is given).																
		Community toilet including bath.	Community toilet excluding bath.	Rural sanitary mart or sanitary hardware outlet available near the village.	Community bio- gas or recycle of waste for productive use.	Post office(PO)	Sub post office (SPO)	Post & Telegraph office (P&TO)	Village Pin Code	Telephones (Land lines)	Public call office (PCO)	Mobile phone coverage	Internet cafes/ Common service centre (CSC)	Private courier facility	Bus service (Public & Private)	Railway stations	Auto/Modified Autos	Taxis and Vans	Tractors	Cycle-pulled rickshaws(Manual & Machine driven)	Carts driven by animals	Sea /River ferry service
1	2	47	48	49	50	51	52	53	54	55	56	57	58	59	60	61	62	63	64	65	66	67
29	Tarlapal	No	No	No	No	c	b	c	494556	c	c	Yes	c	c		c	c	c	c		b	
30	Nelgoda	No	No	No	No	c	a	c	494441	c	c	Yes	c	c		c	c	c	a		b	Yes
31	Kandakarka	No	No	No	No	c	b	c	494552	c	c	c	c	c		c	c	c	c		b	
32	Chhotetumar	No	No	No	No	Yes	Yes	c	494441	c	c	Yes	c	c		c	c	c	c		Yes	
33	Mofalnar	No	No	No	No	c	a	c	494553	c	c	Yes	c	c		c	c	c	Yes		b	
34	Gutoli	No	No	No	No	c	a	c	494552	c	c	Yes	c	c		b	c	c	c		b	
35	Fundari	No	No	No	No	b	b	c	494552	c	b	Yes	c	c		c	c	b	a		b	
36	Faraspal Alias Bodali	No	No	No	No	c	b	c	494449	c	b	Yes	c	c		c	c	b	Yes		Yes	
37	Farasmadur	No	No	No	No	c	b	c	494449	c	c	Yes	c	c		c	c	c	b		c	
38	Bangapal	No	No	No	No	c	a	c	494556	c	c	Yes	c	c		c	c	c	Yes		Yes	Yes
39	Badesurokhi	No	No	No	No	c	b	c	494449	c	c	Yes	c	c		c	c	c	c		c	
40	Badetumnar	No	No	No	No	c	b	c	494449	c	c	Yes	c	c		c	c	c	c		Yes	
41	Kundenar	No	No	No	No	c	a	c	494551	c	c	Yes	c	c		c	c	c	a		b	
42	Masodi	No	No	No	No	c	b	c	494449	c	c	Yes	c	c		c	c	c	b		b	
43	Muhandar	No	No	No	No	c	c	c	494449	c	c	Yes	c	c		c	c	c	Yes		b	Yes
44	Faraspal	No	No	No	No	Yes	Yes	c	494449	c	c	Yes	c	c		c	c	Yes	Yes		Yes	
45	Alnar	No	No	No	No	c	b	c	494449	c	c	Yes	c	c		c	c	c	b		b	
46	Samlur	No	No	No	No	b	a	b	494441	Yes	b	Yes	b	b		c	c	b	Yes		Yes	
47	Siyandar	No	No	No	No	c	b	c	494441	c	c	Yes	c	c		c	c	c	c		b	Yes
48	Kutulnar	No	No	No	No	c	a	c	494441	c	c	c	c	b		c	c	b	Yes		b	
49	Binjam	No	No	No	No	b	b	b	494441	b	b	b	b	b		b	c	b	Yes	Yes	Yes	
50	Jhodiawadam	No	No	No	No	b	a	b	494441	b	b	b	b	b		b	c	b	b		b	
51	Japodi	No	No	No	No	c	c	c	494449	c	c	c	c	c		c	c	c	c		c	
52	Haram	Yes	No	No	No	a	a	c	494441	Yes	Yes	Yes	a	a		b	c	Yes	Yes		Yes	
53	Karli	No	No	No	No	b	Yes	b	494441	b	b	Yes	b	b		b	c	b	Yes		Yes	
54	Nagul	No	No	No	No	a	a	a	494441	a	a	Yes	a	a		b	c	a	a		a	
55	Madase	No	No	No	No	b	b	b	494441	b	b	Yes	b	b		c	c	b	b		Yes	
56	Badepaneda	No	No	No	No	b	b	b	494441	b	b	Yes	b	b		b	c	b	Yes		Yes	
57	Haurmar	No	No	No	No	a	a	a	494441	Yes	a	a	a	a		a	c	a	Yes		Yes	
58	Jaunga	No	No	No	No	a	a	a	494441	a	a	Yes	a	a		a	c	a	Yes	Yes	Yes	
59	Gumda	No	No	No	No	Yes	Yes	a	494441	Yes	a	Yes	a	a	a	Yes	a	Yes	Yes		Yes	
60	Nagphani	No	No	No	No	c	a	c	494441	c	b	Yes	c	c		c	c	Yes	Yes		c	

Village connected to highways,village roads, banks & credit societies (If amenities available code -Yes is given, If not available within the village , the distance range code viz; a for < 5 Kms, b for 5-10 Kms and c for 10+ kms of nearest place where facility is available is given).

Availability of miscellaneous facilities (If amenities available code -Yes is given, If not available within the village , the distance range code viz; a for < 5 Kms, b for 5-10 Kms and c for 10+ kms of nearest place where facility is available is given).

68	69	70	71	72	73	74	75	76	77	78	79	80	81	82	83	84	85	86	87	88	89	90	91	Name of Village
Connected to national highway(NH)	Connected to state highway(SH)	Connected to major district road (MDR)	Connected to others district road	Pucca roads	Kutchcha roads	Water bounded macadam(WBM) roads	Navigable waterway (river/canal)(N/W)	Footpaths (FP)	Commercial & Co-operative Banks	ATM	Agricultural Credit Societies	Self-Help Group (SHG)	Public distribution system (PDS) shop	Mandis / Regular market	Weekly Haat	Agricultural marketing society	Centres	Anganwadi Centre (Nutritional Centres)	Others (Nutritional Centres)	ASHA (Accredited Social Health Activist)	Community centre with/without TV	Sports Field,	Sports Club / Recreation Centre	Name of Village
b	c	c	c	Yes	Yes	Yes	c	c	c	c	a	a	c	b	b	c	Yes	Yes	c	c	c	c	Tarlapal	
b	b	c	a	a	Yes	Yes	c	c	c	c	b	a	c	a	a	c	Yes	Yes	c	c	c	c	Nelgoda	
b	b	b	b	Yes	Yes	Yes	c	c	c	c	Yes	b	c	b	b	c	Yes	Yes	c	c	c	c	Kandakarka	
a	a	a	a	a	Yes	Yes	c	c	c	c	Yes	Yes	c	a	a	a	Yes	Yes	Yes	c	Yes	c	c	Chhotetumar
b	c	b	c	Yes	Yes	Yes	c	c	c	c	b	b	c	b	b	c	Yes	Yes	c	c	c	c	Mofalnar	
b	c	c	c	Yes	Yes	Yes	c	c	c	c	b	b	c	a	b	c	Yes	Yes	c	c	c	c	Gutoli	
Yes	c	b	b	Yes	Yes	a	c	c	c	Yes	Yes	a	c	a	c	c	Yes	Yes	c	b	b	b	Fundari	
Yes	c	b	b	Yes	Yes	Yes	c	c	c	c	Yes	Yes	c	Yes	c	c	Yes	Yes	Yes	b	b	b	Faraspal Alias Bodali	
b	c	c	b	b	Yes	b	c	c	c	c	Yes	b	c	b	c	c	Yes	Yes	c	c	c	c	Farasmadur	
Yes	c	Yes	Yes	Yes	Yes	Yes	c	c	c	c	b	Yes	c	b	b	c	Yes	Yes	Yes	c	c	c	Bangapal	
Yes	c	c	c	Yes	Yes	a	c	c	c	c	Yes	Yes	c	b	c	c	Yes	Yes	c	c	c	c	Badesurokhi	
Yes	Yes	Yes	Yes	Yes	Yes	Yes	c	c	c	Yes	Yes	Yes	c	Yes	Yes	c	Yes	Yes	Yes	c	Yes	c	Badetumar	
c	c	c	c	Yes	Yes	Yes	c	c	c	a	Yes	a	c	a	a	c	Yes	Yes	c	c	a	c	Kundenar	
c	c	c	c	Yes	Yes	Yes	c	c	c	b	Yes	b	c	b	c	c	Yes	Yes	c	c	b	c	Masodi	
Yes	c	Yes	Yes	Yes	Yes	Yes	c	c	c	c	c	c	c	c	c	c	Yes	Yes	c	c	c	c	Muhandar	
c	Yes	Yes	Yes	Yes	Yes	Yes	c	Yes	c	Yes	Yes	Yes	c	Yes	c	c	Yes	Yes	Yes	Yes	Yes	Yes	Faraspal	
c	c	Yes	Yes	Yes	Yes	Yes	c	c	c	b	Yes	Yes	c	b	b	c	Yes	Yes	c	c	c	c	Alnar	
a	b	b	b	Yes	Yes	Yes	c	b	b	Yes	Yes	Yes	b	b	b	b	Yes	Yes	Yes	b	b	b	Samlur	
c	c	c	Yes	Yes	Yes	Yes	c	c	c	c	Yes	Yes	c	c	c	c	Yes	Yes	Yes	c	c	c	Siyandar	
c	b	b	Yes	Yes	c	c	c	c	c	c	Yes	a	c	c	c	c	Yes	Yes	c	b	b	b	Kutulnar	
c	b	b	Yes	Yes	Yes	b	c	b	b	b	Yes	Yes	b	b	b	b	Yes	Yes	Yes	b	b	b	Binjam	
c	b	b	Yes	Yes	Yes	b	c	b	b	b	c	Yes	b	b	b	b	Yes	Yes	c	b	b	b	Jhodiawadam	
c	c	c	a	Yes	Yes	Yes	c	c	c	c	Yes	b	c	c	c	c	a	Yes	c	c	c	c	Japodi	
Yes	Yes	Yes	Yes	Yes	Yes	Yes	c	a	a	a	Yes	Yes	Yes	a	a	a	Yes	Yes	Yes	Yes	a	a	Haram	
b	Yes	Yes	Yes	Yes	Yes	Yes	c	b	b	b	Yes	a	b	b	b	b	Yes	Yes	Yes	b	b	b	Karli	
a	a	a	a	Yes	Yes	Yes	c	a	a	a	Yes	Yes	a	a	a	a	Yes	Yes	c	a	a	a	Nagul	
b	b	b	b	Yes	Yes	Yes	c	b	b	b	Yes	Yes	b	b	b	b	Yes	Yes	Yes	b	b	b	Madase	
Yes	b	b	Yes	Yes	Yes	Yes	c	b	b	b	Yes	Yes	b	b	b	b	Yes	Yes	Yes	b	Yes	b	Badepaneda	
a	a	a	Yes	Yes	Yes	Yes	c	a	a	a	Yes	Yes	a	Yes	a	Yes	Yes	Yes	Yes	a	a	a	Haurnar	
Yes	Yes	Yes	Yes	Yes	Yes	Yes	c	c	a	a	Yes	Yes	a	a	a	a	Yes	Yes	Yes	a	Yes	a	Jaunga	
a	a	a	a	Yes	Yes	Yes	c	a	a	a	Yes	Yes	a	a	a	a	Yes	Yes	Yes	a	a	a	Gumda	
c	Yes	Yes	Yes	Yes	Yes	a	c	b	c	b	Yes	a	c	b	b	c	Yes	Yes	c	c	Yes	c	Nagphani	

en, If not available within the village , the distance range where facility is available is given).

Availability of electricity (Yes/No)

Land Use

Nearest Town

Area under different types of

1	2	92	93	94	95	96	97	98	99	100	101	102	103	Land Use			
														104	105	106	107
Name of Village	Cinema / Video Hall	Public Library	Public Reading Room	Newspaper Supply	Assembly Polling station	Birth & Death Registration Office	Power Supply for Domestic Use (ED)	Power Supply for Agricultural Use (EAG)	Power Supply for Commercial Use (EC)	Power Supply for All Uses (EA)	Name	Distance range code i.e. a for < 5 Kms, b for 5-10 Kms and c for 10+ kms .	Forests	Area under Non-agricultural Uses	Barren and Un-cultivable land	Permanent Pastures and Other Grazing Lands	
29	Tarlalpal	c	c	c	c	Yes	Yes	Yes	No	No	No	Bade Bacheli	c	51	18.7	8.9	8.8
30	Nelgoda	c	c	c	c	Yes	Yes	Yes	No	No	No	Bade Bacheli	c	35.6	59.1	5.8	2.6
31	Kandakarka	c	c	b	c	Yes	b	Yes	No	No	No	Bade Bacheli	c	2.4	46.1	0	2
32	Chhotetumar	c	c	Yes	Yes	Yes	Yes	Yes	No	No	No	Bade Bacheli	c	308.2	86.3	21.9	18.2
33	Mofalnar	c	c	Yes	c	Yes	Yes	No	No	No	Yes	Bade Bacheli	c	56.5	22.5	22.8	10
34	Gutoli	c	c	a	c	Yes	a	Yes	No	No	No	Bade Bacheli	c	122	10.7	45.4	9.3
35	Fundari	b	b	c	Yes	Yes	Yes	Yes	No	No	No	Bade Bacheli	b	316.2	119	0.4	98.4
36	Faraspal Alias Bodali	b	b	c	Yes	Yes	Yes	Yes	No	No	No	Bade Bacheli	b	473.3	87.3	10.4	47.5
37	Farasmadur	c	c	b	c	b	b	No	No	No	No	Bade Bacheli	c	99.7	13	3	35.4
38	Bangapal	c	c	c	c	Yes	Yes	Yes	No	No	No	Bade Bacheli	c	193.3	27.6	41.3	67.7
39	Badesurokhi	c	c	Yes	c	Yes	Yes	Yes	No	No	No	Bade Bacheli	c	62.6	44	1.8	17.8
40	Badetumnar	c	c	c	Yes	Yes	Yes	Yes	No	Yes	No	Bade Bacheli	c	302.9	120.6	76.5	73.5
41	Kundenar	c	c	c	c	Yes	a	Yes	No	No	No	Bade Bacheli	c	292.1	50.9	2.5	14.6
42	Masodi	c	c	b	c	b	b	Yes	No	No	No	Bade Bacheli	c	192.5	14	203.2	13.8
43	Muhandar	c	c	c	c	Yes	c	Yes	No	No	No	Bade Bacheli	c	554.4	7	13	34.4
44	Faraspal	c	Yes	Yes	Yes	Yes	Yes	Yes	No	No	No	Bade Bacheli	c	455.2	62.7	17.9	43.6
45	Alnar	c	c	c	c	Yes	Yes	Yes	No	No	No	Bade Bacheli	c	180	80.4	26.2	28.8
46	Samlur	b	b	Yes	b	Yes	Yes	Yes	No	No	No	Bade Bacheli	b	39.6	45.1	10.4	13.2
47	Siyandar	c	c	Yes	c	Yes	c	Yes	No	No	No	Bade Bacheli	c	18.7	21.4	0.5	5
48	Kutulnar	b	b	a	b	a	a	Yes	Yes	No	No	Bade Bacheli	c	17.1	8.7	0.6	7.4
49	Binjam	b	Yes	Yes	b	Yes	Yes	Yes	Yes	No	No	Bade Bacheli	b	91	93.4	0	23
50	Jhodiawadam	b	b	Yes	b	Yes	Yes	Yes	Yes	No	No	Bade Bacheli	c	83.9	59.4	5.5	10
51	Japodi	c	c	c	Yes	a	a	Yes	No	No	No	Bade Bacheli	c	0	4.5	0	6.6
52	Haram	a	Yes	Yes	Yes	Yes	Yes	No	No	No	Yes	Bade Bacheli	c	292.2	92.4	28.7	39.9
53	Karli	b	b	Yes	b	Yes	Yes	Yes	No	No	No	Bade Bacheli	b	639.1	133	43.8	33.8
54	Nagul	a	a	c	a	Yes	Yes	Yes	No	No	No	Bade Bacheli	a	179.1	30.4	14.6	36.8
55	Madase	b	b	Yes	Yes	Yes	Yes	Yes	No	No	No	Bade Bacheli	b	15.1	42.6	0.6	30.6
56	Badepaneda	b	b	c	Yes	Yes	Yes	Yes	No	No	No	Bade Bacheli	c	166.4	68	70.3	22.7
57	Haumar	a	a	c	Yes	Yes	Yes	Yes	No	No	No	Bade Bacheli	a	295.3	31.8	17.4	10.1
58	Jaunga	a	a	c	a	Yes	Yes	Yes	No	No	No	Bade Bacheli	a	9.6	61.5	350.2	12.4
59	Gumda	a	a	Yes	Yes	Yes	Yes	Yes	No	No	No	Bade Bacheli	a	115.8	130	451.4	15
60	Nagphani	c	c	c	c	Yes	a	Yes	Yes	No	No	Bade Bacheli	c	71.7	0	0	0

Land Use											Name of three most important commodities manufactured			Serial Number	
Land use (in hectares rounded up to one decimal place)							Area irrigated by source (in hectare).				First	Second	Third		
Land and Under Miscellaneous Tree Crops etc.	Culturable Waste Land	Fallow lands other than current fallows	Current Fallows	Net Area Sown	Total Irrigated Land Area	Total Un-irrigated Land Area	Canals (C)	Wells/Tube-wells(W/TW)	Tanks/Lakes(T/L)	Water Falls(WF)				Others(O)	Name of Village
108	109	110	111	112	113	114	115	116	117	118	119	120	121	122	
0	172.8	27.3	13	397.4	0	397.4	0	0	0	0	0			Tarlapal	29
0	54.1	3.4	7.4	114.2	0	114.2	0	0	0	0	0			Nelgoda	30
0	35.5	1	1.3	25.1	0	25.1	0	0	0	0	0			Kandakarka	31
0	354.4	12	109	460.4	0	460.4	0	0	0	0	0			Chhotetumar	32
0	223.2	55.2	16.4	374.6	0	374.6	0	0	0	0	0			Mofalnar	33
0	169.5	2.2	2.3	310.2	0	310.2	0	0	0	0	0			Gutoli	34
0	100	0.5	2	217.3	0	217.3	0	0	0	0	0			Fundari	35
0	400	10.8	10	605.6	0	605.6	0	0	0	0	0			Faraspal Alias Bodali	36
0	35.4	0	5	142.6	0	162.6	0	0	0	0	0			Farasmadur	37
0	0	6.9	10	411.5	0	411.5	0	0	0	0	0			Bangapal	38
0	140.9	19.6	47	308.6	0	308.6	0	0	0	0	0			Badesurokhi	39
0	330.9	8.2	12.8	582.3	0	572.2	0	0	0	0	0			Badetumnar	40
0	123.4	13.9	54.4	201.6	0	201.6	0	0	0	0	0			Kundenar	41
0	116.2	6.1	10.2	197.2	0	197.2	0	0	0	0	0			Masodi	42
0	304.8	12.5	15.7	293.8	0	293.8	0	0	0	0	0			Muhandar	43
2	293.1	10.5	68.7	684	0	684	0	0	0	0	0			Faraspal	44
0	174.9	7.5	10.2	443.1	0	443.1	0	0	0	0	0			Alnar	45
1.6	62.5	9.4	19.7	465.1	0.5	464.6	0	0.5	0	0	0			Samlur	46
0.7	9.9	1.4	8.4	155	0	155	0	0	0	0	0			Siyandar	47
0.2	12.5	3	5	141.9	0	141.9	0	0	0	0	0			Kutulnar	48
0	101.2	25.6	20.6	622	0.6	621.4	0	0.6	0	0	0			Binjam	49
0	54.6	16.2	20.1	281.8	0.6	281.2	0	0.6	0	0	0			Jhodiawadam	50
0	20	7	1.6	38.4	0	38.4	0	0	0	0	0			Japodi	51
0.7	200	61.9	11.2	428.3	2.4	425.9	0	0	0	0	2.4			Haram	52
4.7	645.5	137	25.6	1584.7	8.2	1576.5	0	0	8.2	0	0			Karli	53
0	337.5	25.4	48	279.3	2.4	276.9	0	2.4	0	0	0			Nagul	54
0	276.1	101.8	38.8	334.8	0.8	339	0	0.8	0	0	0			Madase	55
2.6	213.8	168.2	103.1	714.7	0	14	0	0	0	0	0			Badepaneda	56
0	134.2	29.4	16.5	318.6	0	1.5	0	0	0	0	0			Haumar	57
0	101.5	89	18.2	866.1	0	866.1	0	0	0	0	0			Jaunga	58
0	269	34.7	122.4	902	0.5	902	0	0.5	0	0	0	Flour		Gumda	59
0	0	0	0	181.6	0	181.6	0	0	0	0	0			Nagphani	60

Sr.No.	Name village	Location code no.	Total area of the village (in hectares rounded up to one decimal place)	Total population (2011 census)	Number of households (2011 census)	Number of educational amenities available. (If not available within the village , the distance range code viz; a for < 5 Kms, b for 5-10 Kms and c for 10+ kms of nearest place where facility is available is given).													
						Pre-Primary school (PP)	Primary school (P)	Middle school (M)	Secondary School (S)	Senior Secondary school (SS)	Degree college of arts science & commerce (ASC)	Engineering college(EC)	Medical college (MC)	Management institute (MI)	Polytechnic (Pt)	Vocational training school /ITI	Non-formal training centre (NFTC)	Special school for disabled (SSD)	Others (specify)
1	2	3	4	5	6	7	8	9	10	11	12	13	14	15	16	17	18	19	20
61	Purantarai	450178	310.1	609	137	b	1	1	b	b	c	c	c	c	c	c	c	c	c
62	Korkoti	450179	4519.5	821	163	c	2	a	c	c	c	c	c	c	c		c		
63	Jodatarai	450180	359	808	170	2	3	1	b	b	c	c	c	c	c	b		c	
64	Madhpal	450181	545	434	102	2	2	a	c	c	c	c	c	c	c	c		c	
65	Budhpadar	450182	321.3	468	123	2	3	a	a	c	c	c	c	c	c	c		c	
66	Balegapal	450183	400.7	333	68	2	1	a	a	b	c	c	c	c	c	c	c	c	c
67	Bhalunala	450184	963.7	280	67	1	1	a	a	b	c	c	c	c	c	c		c	
Block T O T A L :			62651.7	66476	14971	123	177	56	5	1	0	0	0	0	0	0	0	0	0

Number of Medical Amenities available. (If not available within the village , the distance range code viz; a for < 5 Kms, b for 5-10 Kms and c for 10+ kms of nearest place where facility is available is given).											Number of Non-Government Medical Amenities available.				Availability of drinking water - Yes / No											
21	22	23	24	25	26	27	28	29	30	31	32	33	34	35	36	37	38	39	40	41	42	43	44	45	46	
Community health centre (CHC)	Primary health centre (PHC)	Primary health sub centre (PHS)	Maternity and child welfare centre (MCW)	T.B. clinic (TBC)	Hospital-allopathic (HA)	Hospital-alternative medicine (HO)	Dispensary (D)	Veterinary hospital (VH)	Mobile health clinic (MHC)	Family welfare centre (FWC)	Charitable non Govt. hospital/Nursing home.	Medical practitioner with MBBS Degree	Medical practitioner with other degree	Medical practitioner with no degree	Traditional practitioner and faith healer .	Medicine Shop	Others	Tap water (Treated/Untreated)	Well water (Covered / Uncovered well)	Hand Pump	Tube wells / Bore well	Spring	River / Canal	Tank / Pond / Lake	Others	Name village
c	b	b	c	c	c	c	c	b	c	c	0	0	0	0	1	0	0	No	Yes	Yes	No	No	No	Yes	No	Purantarai
c	c	c	c	c	c	c	c	c	c	c	0	0	0	0	0	0	0	No	No	Yes	No	No	No	Yes	No	Korkoti
b	b	b	b	c	c	c	b	c	c	c	0	0	0	0	0	0	0	No	Yes	Yes	No	No	No	Yes	No	Jodatarai
c	c	c	c	c	c	c	c	c	c	c	0	0	0	0	2	0	0	No	Yes	Yes	No	No	No	Yes	No	Madhpal
c	c	c	c	c	c	c	c	c	c	c	0	0	0	0	0	0	0	Yes	Yes	Yes	No	No	No	Yes	No	Budhpadar
c	b	b	c	c	c	c	b	c	c	c	0	0	0	0	0	0	0	No	Yes	Yes	No	No	No	No	No	Balegapal
c	b	b	c	c	c	c	b	c	c	c	0	0	0	0	0	0	0	No	Yes	Yes	No	No	No	No	No	Bhalunala
0	1	13	0	0	0	1	4	2	0	0	0	0	4	0	109	4	0	9	50	66	14	11	42	58	0	Block TOTAL :

Sr.No.	Name village	Availability of toilet & others Yes / No				Communication and transport facilities (If amenities available code -Yes is given except for Village Pin Code ,If not available within the village , the distance range code viz; a for < 5 Kms, b for 5-10 Kms and c for 10+ kms of nearest place where facility is available is given).																
		Community toilet including bath.	Community toilet excluding bath.	Rural sanitary mart or sanitary hardware outlet available near the village.	Community bio- gas or recycle of waste for productive use.	Post office(PO)	Sub post office (SPO)	Post & Telegraph office (P&TO)	Village Pin Code	Telephones (Land lines)	Public call office (PCO)	Mobile phone coverage	Internet cafes/ Common service centre (CSC)	Private courier facility	Bus service (Public & Private)	Railway stations	Auto/Modified Autos	Taxis and Vans	Tractors	Cycle-pulled rickshaws(Manual & Machine driven)	Carts driven by animals	Sea /River ferry service
1	2	47	48	49	50	51	52	53	54	55	56	57	58	59	60	61	62	63	64	65	66	67
61	Purantarai	No	No	No	No	b	b	c	494449	b	b	a	c	c		b	c	c	Yes		c	
62	Korkoti	No	No	No	No	c	c	c	494556	c	c	c	c	c		c	c	c	c		b	
63	Jodatarai	No	No	No	No	b	b	c	494441	b	b	b	b	b		c	c	b	Yes		b	
64	Madhpal	No	No	No	No	c	c	c	494441	c	c	c	c	c		c	c	c	Yes		c	
65	Budhpadar	No	No	No	No	c	c	c	494449	c	c	c	c	c		c	c	c	Yes		c	
66	Balegapal	No	No	No	No	c	b	c	494449	b	b	a	c	c		c	c	c	a		b	
67	Bhalunala	No	No	No	No	c	b	c	494449	b	b	b	c	c		c	c	b	b		b	
Block TOTAL :		1	0	0	0	10	8	0	67	4	1	41	0	0	0	1	0	5	26	4	24	10

Village connected to highways,village roads, banks & credit societies (If amenities available code -Yes is given, If not available within the village , the distance range code viz; a for < 5 Kms, b for 5-10 Kms and c for 10+ kms of nearest place where facility is available is given).										Availability of miscellaneous facilities (If amenities available code -Yes is given, If not available within the village , the distance range code viz; a for < 5 Kms, b for 5-10 Kms and c for 10+ kms of nearest place where facility is available is given).														
68	69	70	71	72	73	74	75	76	77	78	79	80	81	82	83	84	85	86	87	88	89	90	91	
Connected to national highway(NH)	Connected to state highway(SH)	Connected to major district road (MDR)	Connected to others district road	Pucca roads	Kutchcha roads	Water bounded macadam(WBM) roads	Navigable waterway (river/canal)(NWN)	Footpaths (FP)	Commercial & Co-operative Banks	ATM	Agricultural Credit Societies	Self-Help Group (SHG)	Public distribution system (PDS) shop	Mandis / Regular market	Weekly Haat	Agricultural marketing society	Centres	Anganwadi Centre (Nutritional Centres)	Others (Nutritional Centres)	ASHA (Accredited Social Health Activist)	Community centre with/without TV	Sports Field,	Sports Club / Recreation Centre	Name of Village
c	a	a	Yes	Yes	a	c		b	c	b	Yes	a	c	b	b	c	Yes	Yes	c	c	Yes	c	Purantarai	
c	c	c	a	a	Yes	b	c		c	c	c	Yes	b	c	c	c	Yes	Yes	c	c	c	c	Korkoti	
b	b	b	Yes	Yes	Yes	Yes	c		c	b	b	Yes	Yes	b	b	b	b	Yes	Yes	c	c	Yes	c	Jodatarai
c	c	c	c	Yes	Yes	Yes	c		c	c	c	Yes	a	c	c	c	Yes	Yes	c	Yes	Yes	c	Madhpal	
c	c	c	a	Yes	Yes	Yes	c		c	c	c	Yes	a	c	c	Yes	Yes	Yes	c	Yes	Yes	c	Budhpadar	
c	a	a	a	a	Yes	a	c		b	c	c	a	a	c	b	b	c	a	Yes	c	c	Yes	c	Balegapal
c	c	c	b	b	a	a	c	Yes	b	c	c	Yes	a	c	b	c	c	Yes	Yes	c	c	b	c	Bhalunala
9	8	12	23	42	64	41	0	3	1	0	4	49	32	1	5	1	2	65	67	25	4	15	0	Block TOTAL :

en, If not available within the village , the distance range where facility is available is given).

Availability of electricity (Yes/No)

Land Use

Nearest Town

Area under different types of

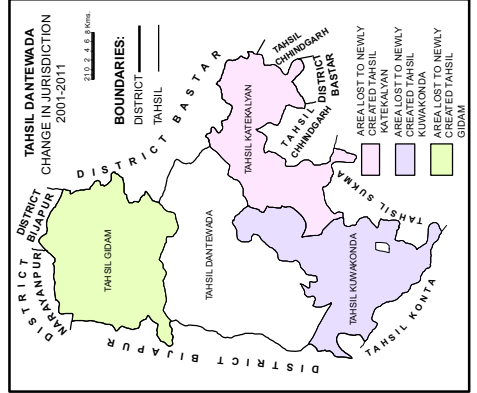
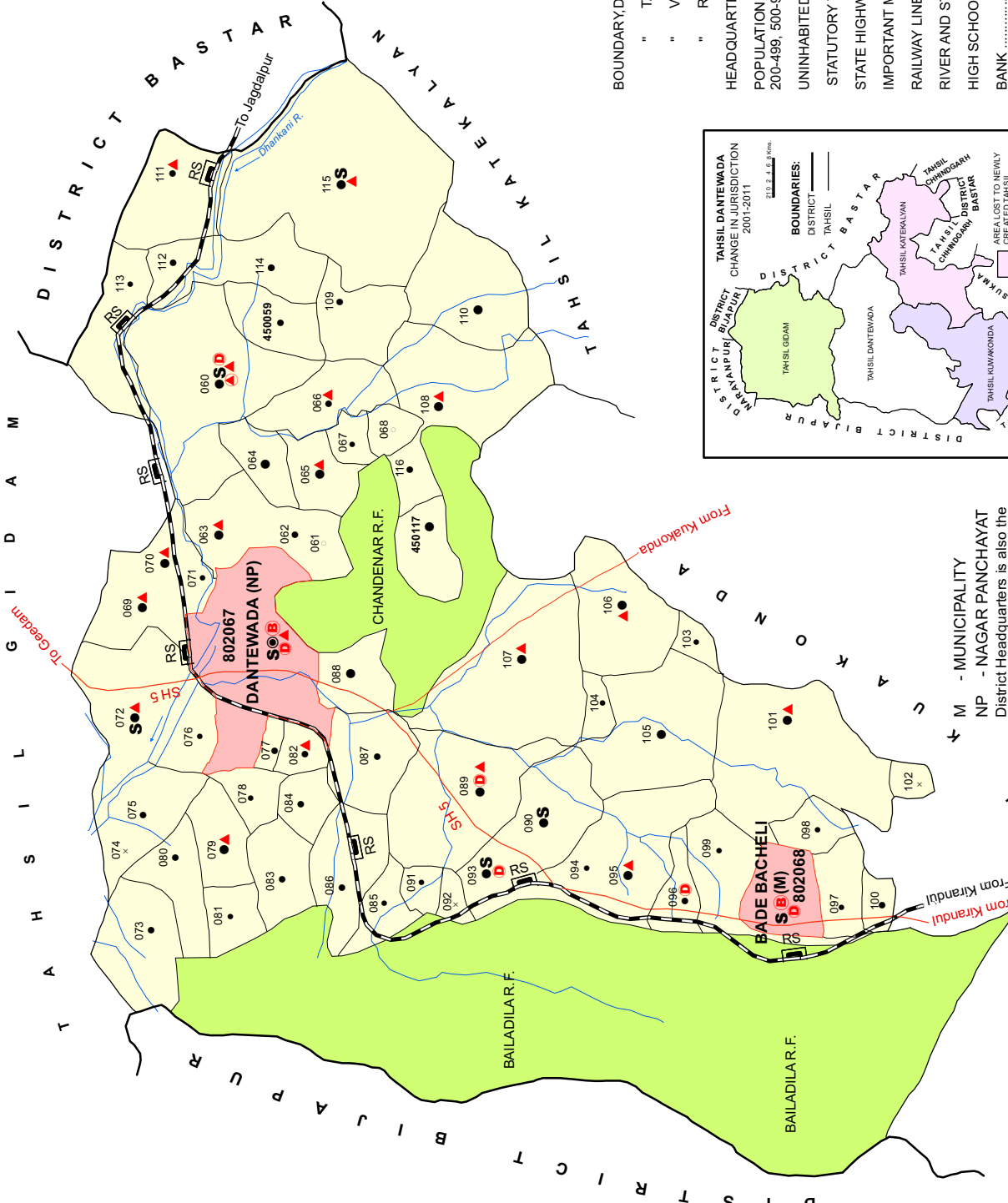
1	2	92	93	94	95	96	97	98	99	100	101	102	103	104	105	106	107
	Name of Village	Cinema / Video Hall	Public Library	Public Reading Room	Newspaper Supply	Assembly Polling station	Birth & Death Registration Office	Power Supply for Domestic Use (ED)	Power Supply for Agricultural Use (EAG)	Power Supply for Commercial Use (EC)	Power Supply for All Uses (EA)	Name	Distance range code i.e. a for < 5 Kms, b for 5-10 Kms and c for 10+ kms .	Forests	Area under Non-agricultural Uses	Barren and Un-cultivable land	Permanent Pastures and Other Grazing Lands
61	Purantarai	c	c	c	c	Yes	a	Yes	No	No	No	Bade Bachel	c	81.3	0	0	0
62	Korkoti	c	c	b	c	Yes	b	No	No	No	No	Bade Bachel	c	4223.6	0	0	0
63	Jodatarai	c	c	c	c	Yes	a	Yes	Yes	No	No	Bade Bachel	c	0	0	0	60
64	Madhpal	c	c	c	c	a	a	Yes	Yes	No	No	Bade Bachel	c	335	50	0	50
65	Budhpadar	c	c	c	c	Yes	a	Yes	Yes	No	No	Bade Bachel	c	0.5	0	0	3
66	Balegapal	c	c	c	c	a	a	No	No	No	No	Bade Bachel	c	362.5	0	0	0
67	Bhalunala	c	c	a	c	Yes	a	No	No	No	No	Bade Bachel	c	830.3	0	0	0
Block T O T A L :		0	3	13	20	57	41	51	8	1	5 0		0	18550.2	3626.1	2340.6	1284.8

Land Use													Name of three most important commodities manufactured			Serial Number
Land use (in hectares rounded up to one decimal place)							Area irrigated by source (in hectare).									
Land Under Miscellaneous Tree Crops etc.	Culturable Waste Land	Fallow lands other than current fallows	Current Fallows	Net Area Sown	Total Irrigated Land Area	Total Un-irrigated Land Area	Canals (C)	Wells/Tube-wells(W/TW)	Tanks/Lakes(T/L)	Water Falls(WF)	Others(O)	First	Second	Third	Name of Village	Serial Number
108	109	110	111	112	113	114	115	116	117	118	119	120	121	122	2	1
0	0	0	0	228.8	0	228.8	0	0	0	0	0				Purantarai	61
0	0	0	0	295.9	0	295.9	0	0	0	0	0				Korkoti	62
50	0	0	24	225	0	225	0	0	0	0	0				Jodatarai	63
0	50	0	60	0	0	125	0	0	0	0	0				Madhpal	64
6	133.3	10.8	3.2	164.5	0	164.5	0	0	0	0	0				Budhpadar	65
0	0	0	0	38.2	0	38.2	0	0	0	0	0				Balegapal	66
0	0	0	0	133.5	0	133.5	0	0	0	0	0				Bhalunala	67
68.5	9254.2	1652.4	1984.7	23890.5	890.4	21248.3	0	321.4	8.2	0					Block T O T A L :	

INDIA
 CHHATTISGARH
TAHSIL DANTEWADA
 C.D.BLOCK DANTEWADA
 DISTRICT DAKSHIN BASTAR DANTEWADA



Total Number of C.D.Block.....	01
Total Number of Towns.....	02
Total Number of Villages.....	59
Total Area (in Sq. kms).....	978.23
Total Population.....	94351
Distance from District Headquarters to Tahsil Headquarters.....	00 Kms.



- BOUNDARY, DISTRICT.....
- " TAHSIL.....
- " VILLAGE WITH MDDS CODE..... 450059
- " RESERVED-FOREST WITH NAME..... BAILADILA R.F.
- HEADQUARTERS: DISTRICT.....
- POPULATION SIZE OF VILLAGES: BELOW 200
200-499, 500-999, 1000-4999.....
- UNINHABITED VILLAGE WITH MDDS CODE..... x 450102
- STATUTORY TOWN WITH MDDS CODE..... 802067
- STATE HIGHWAY..... SH 5
- IMPORTANT METALLED ROADS..... RS
- RAILWAY LINE WITH STATION: BROAD GAUGE..... RS
- RIVER AND STREAM.....
- HIGH SCHOOL/ INTER COLLEGE..... S
- BANK..... B
- DISPENSARY..... D
- PRIMARY HEALTH CENTRE..... A
- OTHER MEDICAL SERVICES..... A

M - MUNICIPALITY
 NP - NAGAR PANCHAYAT
 District Headquarters is also the
 Tahsil/C.D.Block Headquarters
 C.D.Block boundary of Dantewada
 is co-terminus with tahsil boundary,
 excluding statutory town

Alphabetical list of Villages alongwith location code 2001 and 2011

Serial No.	Name of Village	2011 Census MDDS Code Number	2001 Location Code Number
1	2	3	4
Name of CD Block: DANTEWADA (0137)			
Name of Sub-Dist: Dantewada (0001)			
1	Badegodre	450067	01976000
2	Badekameli	450095	01979100
3	Bainpal	450100	01979600
4	Balood	450063	01975600
5	Balpet	450070	01976400
6	Basanpur	450091	01978700
7	Behnar	450099	01979500
8	Bhairamband	450071	01976500
9	Bhansi	450093	01978900
10	Bhogam	450075	01977000
11	Chandenar	450117	01991600
12	Chhotegodre	450068	01976100
13	Chitalanka	450072	01976700
14	Chitaloor	450064	01975700
15	Cholnar(Siwanapdar)	450102	01979800
16	Dabpal	450113	01980900
17	Degalras	450077	01977300
18	Dhurli	450090	01978600
19	Dugeli	450101	01979700
20	Dumam	450112	01980800
21	Fulnar	450066	01975900
22	Gadapal	450108	01980400
23	Gamawada	450089	01978500
24	Ganjenar	450106	01980200
25	Gondpal	450081	01977700
26	Jaram	450059	01975200
27	Jharalawa	450092	01978800
28	Jhirka	450085	01978100
29	Kamaloor	450086	01978200
30	Karnjener	450061	01975400
31	Kawadgaon	450111	01980700
32	Kawalnar	450079	01977500
33	Keshapur	450080	01977600
34	Kuhchepal	450104	01980000
35	Kumharras	450088	01978400
36	Kundeli	450087	01978300
37	Kuper	450082	01977800
38	Mangnar	450084	01978000

Serial No.	Name of Village	2011 Census MDDS Code Number	2001 Location Code Number
1	2	3	4
39	Masenar	450107	01980300
40	Matenar	450065	01975800
41	Mendoli	450114	01981000
42	Metapal	450115	01981100
43	Midkulnar	450073	01976800
44	Molasnar	450105	01980100
45	Murki	450062	01975500
46	Muskel	450109	01980500
47	Nerli	450096	01979200
48	Netapur	450116	01991500
49	Padhapur	450097	01979300
50	Pandewar	450083	01977900
51	Pinabacheli	450098	01979400
52	Pondum	450060	01975300
53	Porokameli	450094	01979000
54	Purantarai	450076	01977100
55	Rewnar	450074	01976900
56	Teknar	450069	01976300
57	Toylanka	450110	01980600
58	Tudparas	450078	01977400
59	Udela	450103	01979900

CENSUS OF INDIA 2011

AMENITIES AND

Name of District:-Dakshin Bastar Dantewada

Name of CD Block:-DANTEWADA

Sr.No.	Name village	Location code no.	Total area of the village (in hectares rounded up to one decimal place)	Total population (2011 census)	Number of households (2011 census)	Number of educational amenities available. (If not available within the village , the distance range code viz; a for < 5 Kms, b for 5-10 Kms and c for 10+ kms of nearest place where facility is available is given).													
						Pre-Primary school (PP)	Primary school (P)	Middle school (M)	Secondary School (S)	Senior Secondary school (SS)	Degree college of arts science & commerce (ASC)	Engineering college(EC)	Medical college (MC)	Management institute (MI)	Polytechnic (Pt)	Vocational training school /ITI	Non-formal training centre (NFTC)	Special school for disabled (SSD)	Others (specify)
1	2	3	4	5	6	7	8	9	10	11	12	13	14	15	16	17	18	19	20
1	Jaram	450059	565.2	716	155	c	1	1	b	c	c	c	c	c	c	c	c	c	c
2	Pondum	450060	3822.9	2764	554	c	5	1	1	c	c	c	c	c	c	c	c	c	c
3	Karnjener	450061	76.3	139	40	b	a	a	b	b	b	c	c	c	c	c	c	c	c
4	Murki	450062	467.8	721	186	b	3	1	b	b	b	c	c	c	c	c	c	c	c
5	Balood	450063	1876.5	3352	759	b	9	2	b	b	c	c	c	c	c	c	c	c	c
6	Chitaloor	450064	521.9	1020	289	c	3	1	a	c	c	c	c	c	c	c	c	c	c
7	Matenar	450065	1008.8	1516	340	c	6	1	b	c	c	c	c	c	c	c	c	c	c
8	Fulnar	450066	1408.1	920	210	c	4	1	b	c	c	c	c	c	c	c	c	c	c
9	Badegodre	450067	199.3	320	62	c	1	1	b	c	c	c	c	c	c	c	c	c	c
10	Chhotegodre	450068	39.8	105	27	c	1	b	c	c	c	c	c	c	c	c	c	c	c
11	Teknar	450069	1380.9	1797	453	b	5	1	b	b	b	c	c	c	c	c	b	c	c
12	Balpet	450070	785.5	1568	376	b	5	1	b	b	c	c	c	c	c	c	c	c	c
13	Bhairamband	450071	148.6	324	67		1	a	a	a	b	c	c	c	c	c	c	c	c
14	Chitalanka	450072	762.8	2290	512	a	5	3	2	2	1	c	c	c	c	c	c	c	c
15	Midkulnar	450073	513	614	119	b	1	a	b	b	c	c	c	c	c	c	c	c	c
16	Rewnar	450074	69.6	0	0														
17	Bhogam	450075	813	841	217	b	2	1	b	b	b	c	c	c	c	c	c	c	c
18	Purantari	450076	463.6	449	118	b	2	a	b	b	b	c	c	c		c		c	c
19	Degalras	450077	721.3	672	177		2	a	a	a	b	c	c	c	c	c	c	c	c
20	Tudparas	450078	316.4	481	121	a	2	1	b	b	b	c	c	c	c	c	c	c	c
21	Kawalnar	450079	1149.1	1007	223	b	4	a	b	b	c	c	c	c	c	c	c	c	c
22	Keshapur	450080	931.9	905	173	b	3	1	b	b	c	c	c	c	c	c	c	c	c
23	Gondpal	450081	391.8	349	64	c	1	1	c	c	c	c	c	c	c	c	c	c	c
24	Kuper	450082	551.2	985	240		4	1	b	b	b	c	c	c	c	c	c	c	c
25	Pandewar	450083	506.4	680	147	c	1	1	c	c	c	c	c	c	c	c	c	c	c
26	Mangnar	450084	440.5	608	143	c	1	a	c	c	c	c	c	c	c	c	c	c	c
27	Jhirka	450085	470.7	305	68	c	1	b	c	c	c	c	c	c	c	c	c	c	c
28	Kamaloor	450086	956.7	557	148	c	1	1	c	c	c	c	c	c	c	c	c	c	c

- VILLAGE DIRECTORY

LAND USE (AS IN 2009)

Location CodeNo:-416

Location CodeNo:-0137

Number of Medical Amenities available. (If not available within the village , the distance range code viz; a for < 5 Kms, b for 5-10 Kms and c for 10+ kms of nearest place where facility is available is given).										Number of Non-Government Medical Amenities available.					Availability of drinking water - Yes / No					Name village						
21	22	23	24	25	26	27	28	29	30	31	32	33	34	35	36	37	38	39	40		41	42	43	44	45	46
Community health centre (CHC)	Primary health centre (PHC)	Primary health sub centre (PHS)	Maternity and child welfare centre (MCW)	T.B. clinic (TBC)	Hospital-allopathic (HA)	Hospital-alternative medicine (HO)	Dispensary (D)	Veterinary hospital (VH)	Mobile health clinic (MHC)	Family welfare centre (FWC)	Charitable non Govt. hospital/Nursing home.	Medical practitioner with MBBS Degree	Medical practitioner with other degree	Medical practitioner with no degree	Traditional practitioner and faith healer .	Medicine Shop	Others	Tap water (Treated/Untreated)	Well water (Covered / Uncovered well)	Hand Pump	Tube wells / Bore well	Spring	River / Canal	Tank / Pond / Lake	Others	
c	b	a	c	c			c	c	c	c	0	0	0	0	2	0	0	No	Yes	Yes	No	No	No	No	No	Jaram
c	1	1	c	c		c	1		c	c	0	0	0	0	0	0	0	No	Yes	Yes	No	Yes	Yes	Yes	No	Pondum
b	b		b	b		a	b	b	b	b	0	0	0	1	1	0	0	No	Yes	Yes	Yes	No	No	No	No	Karnjener
b	b	a	b	b			b	b	b	b	0	0	0	0	0	0	0	No	Yes	Yes	Yes	No	No	Yes	No	Murki
b	a	1	a	b		a	b	a	b	b	0	0	0	0	0	0	0	Yes	Yes	Yes	Yes	No	Yes	Yes	No	Balood
a	a	a	a				b	a	c	c	0	0	0	0	0	0	0	No	Yes	Yes	Yes	No	Yes	Yes	No	Chitaloor
c	b	1						b	c	c	0	0	0	0	0	0	0	No	Yes	Yes	Yes	No	No	Yes	No	Matenar
c	b	1	c	c		c	c	c	c	c	0	0	0	0	0	0	0	No	Yes	Yes	Yes	No	No	Yes	No	Fulnar
c	c	a	c	c		c	c	b	c	c	0	0	0	0	0	0	0	No	Yes	Yes	No	No	No	Yes	No	Badegodre
c	c	b	c	c		c	c	c	c	c	0	0	0	0	0	0	0	No	Yes	Yes	No	No	No	No	No	Chhotegodre
b	b	1	b	b		b	b	b	b	b	0	0	0	0	0	0	0	No	Yes	Yes	No	No	Yes	Yes	No	Teknar
b	b	1	b	b		b	b	b	b	b	0	0	0	0	0	0	0	No	Yes	Yes	No	No	Yes	Yes	No	Balpet
a	a	a	a	a		a	a	a	a	a	0	0	0	0	0	0	0	No	Yes	Yes	No	No	Yes	Yes	No	Bhairamband
a	a	1	a	a			a	a	a	a	0	0	0	0	0	0	0	No	Yes	Yes	Yes	No	Yes	Yes	No	Chitalanka
b	b	b	b	b		b	b	b	b	b	0	0	0	0	0	0	0	Yes	Yes	Yes	No	Yes	No	Yes	No	Midkulnar
																										Rewnar
b	b	a	b	b		b	b	b	b	b	0	0	0	0	0	0	0	No	Yes	Yes	Yes	Yes	Yes	Yes	No	Bhogam
b	b	b	b	b		b	b	b	b	b	0	0	0	0	0	0	0	No	Yes	Yes	Yes	Yes	Yes	Yes	No	Purantarai
a	a	a	a	a		a	a	a	a	a	0	0	0	0	0	0	0	No	Yes	Yes	No	Yes	Yes	Yes	No	Degalras
b	b	b	b	b		b	b	b	b	b	0	0	0	0	0	0	0	No	Yes	Yes	No	Yes	No	Yes	No	Tudparas
b	b	1	b	b		b	b	b	b	b	0	0	0	0	0	0	0	No	Yes	Yes	Yes	Yes	No	Yes	No	Kawalnar
b	b	b	b	b		b	b	b	b	b	0	0	0	0	0	0	0	No	Yes	Yes	Yes	Yes	Yes	Yes	No	Keshapur
c	c	b	c	c		c	c	c	c	c	0	0	0	2	3	0	0	No	Yes	Yes	Yes	Yes	No	Yes	No	Gondpal
b	b	1	b	b		b	b	b	b	b	0	0	0	0	0	0	0	No	Yes	Yes	No	Yes	No	Yes	No	Kuper
c	b	b	c	c		c	c	c	c	c	0	0	1	0	5	0	0	No	Yes	Yes	Yes	No	No	Yes	No	Pandewar
c	b	b	c	c		c	c	c	c	c	0	0	0	0	2	0	0	No	Yes	Yes	Yes	No	Yes	Yes	No	Mangnar
c	b	b	c	c		c	c	c	c	c	0	0	0	0	1	0	0	Yes	No	Yes	No	Yes	Yes	Yes	No	Jhirka
c	b	b	c	c		c	c	c	c	c	0	0	0	2	3	0	0	No	Yes	Yes	No	No	Yes	Yes	No	Kamaloor

CENSUS OF INDIA 2011

AMENITIES AND

Name of District:-Dakshin Bastar Dantewada

Name of CD Block:-DANTEWADA

Sr.No.	Name village	Availability of toilet & others Yes / No				Communication and transport facilities (If amenities available code -Yes is given except for Village Pin Code ,If not available within the village , the distance range code viz; a for < 5 Kms, b for 5-10 Kms and c for 10+ kms of nearest place where facility is available is given).																
		Community toilet including bath.	Community toilet excluding bath.	Rural sanitary mart or sanitary hardware outlet available near the village.	Community bio- gas or recycle of waste for productive use.	Post office(PO)	Sub post office (SPO)	Post & Telegraph office (P&TO)	Village Pin Code	Telephones (L and lines)	Public call office (PCO)	Mobile phone coverage	Internet cafes/ Common service centre (CSC)	Private courier facility	Bus service (Public & Private)	Railway stations	Auto/Modified Autos	Taxis and Vans	Tractors	Cycle-pulled rickshaws(Manual & Machine driven)	Carts driven by animals	Sea /River ferry service
1	2	47	48	49	50	51	52	53	54	55	56	57	58	59	60	61	62	63	64	65	66	67
1	Jaram	No	No	No	No	c	c	c	494449	a	c	c	c	c	Yes	b	c	Yes	Yes		b	
2	Pondum	No	No	No	No	Yes	Yes	c	494449	c	c	c	c	c		b	a	c	Yes		Yes	
3	Karnjener	No	No	No	No	b	b	b	494551	Yes	b	Yes	b	b	Yes	b	b	Yes	Yes		b	
4	Murki	No	No	No	No	b	a	b	494449	b	b	a	b	b		b	b	b	b		b	
5	Balood	No	No	No	No	Yes	Yes	b	494449	b	b	Yes	b	b	Yes	b	Yes	Yes	Yes		Yes	
6	Chitaloor	No	No	No	No	c	a	c	494111	c	c	b	c	c	Yes	c	Yes	Yes	c		Yes	
7	Matenar	No	No	No	No	Yes	Yes	c	494449	c	c	b	c	c		c	c	Yes	c		Yes	
8	Fulnar	No	No	No	No	c	c	c	494449	c	c	b	c	c		c	c	c	c		c	
9	Badegodre	No	No	No	No	c	c	c	494449	c	c	b	c	c		c	c	c	c		b	
10	Chhotegodre	No	No	No	No	c	c	c	494449	c	c	b	c	c		c	c	c	c		b	
11	Teknar	No	No	No	No	Yes	b	b	494449	b	b	b	b	b		a	b	b	Yes		Yes	
12	Balpet	No	No	No	No	b	b	b	494449	b	b	b	b	b		a	b	b	Yes		Yes	
13	Bhairamband	No	No	No	No	a	a	a	494449	a	a	Yes	a	a		a	a	a	a		b	
14	Chitalanka	No	No	No	No	a	a	a	494449	Yes	a	Yes	a	a	Yes	a	a	Yes	Yes	Yes	Yes	
15	Midkulnar	No	No	No	No	b	b	b	494449	Yes	b	b	b	b		c	b	b	Yes		b	
16	Rewnar																					
17	Bhogam	No	No	No	No	b	b	b	494449	b	b	b	b	b		c	b	Yes	Yes		b	
18	Purantarai	No	No	No	No	b	b	b	494449	Yes	b	Yes	b	b		b	c	Yes	Yes		b	
19	Degalras	No	No	No	No	a	a	a	494449	a	a	Yes	b	a		b	a	a	Yes		b	
20	Tudparas	No	No	No	No	b	b	b	494449	b	b	Yes	b	b		b	b	b	Yes		b	
21	Kawalnar	No	No	No	No	Yes	b	b	494449	Yes	b	Yes	b	b		c	b	b	Yes		Yes	
22	Keshapur	No	No	No	No	b	b	b	494449	Yes	b	b	b	b		c	b	Yes	Yes		b	
23	Gondpal	No	No	No	No	c	c	c	494449	c	c	b	c	c		b	c	c	Yes		b	
24	Kuper	No	No	No	No	Yes	b	b	494449	Yes	b	b	b	b		b	b	b	Yes		b	
25	Pandewar	No	No	No	No	c	c	c	494552	c	c	c	c	c		b	c	c	Yes		b	
26	Mangnar	No	No	No	No	c	c	c	494449	Yes	c	b	c	c		b	c	c	Yes		b	
27	Jhirka	No	No	No	No	c	c	c	494449	a	c	c	c	c		a	c	c	a		b	
28	Kamaloer	No	No	No	No	c	c	c	494449	Yes	c	c	c	c	c	Yes	c	c	Yes		b	

- VILLAGE DIRECTORY

LAND USE (AS IN 2009)

Location CodeNo:-416

Location CodeNo:-0137

Village connected to highways,village roads, banks & credit societies (If amenities available code -Yes is given, If not available within the village , the distance range code viz; a for < 5 Kms, b for 5-10 Kms and c for 10+ kms of nearest place where facility is available is given).													Availability of miscellaneous facilities (If amenities available code -Yes is given, If not available within the village , the distance range code viz; a for < 5 Kms, b for 5-10 Kms and c for 10+ kms of nearest place where facility is available is given).												
68	69	70	71	72	73	74	75	76	77	78	79	80	81	82	83	84	85	86	87	88	89	90	91	Name of Village	
Connected to national highway(NH)	Connected to state highway(SH)	Connected to major district road (MDR)	Connected to others district road	Pucca roads	Kutcha roads	Water bounded macadam(WBM) roads	Navigable waterway (river/canal)(NW)	Footpaths (FP)	Commercial & Co-operative Banks	ATM	Agricultural Credit Societies	Self-Help Group (SHG)	Public distribution system (PDS) shop	Mandis / Regular market	Weekly Haat	Agricultural marketing society	Centres)	Anganwadi Centre (Nutritional Centres)	Others (Nutritional Centres)	ASHA (Accredited Social Health Activist)	Community centre with/without TV	Sports Field,	Sports Club / Recreation Centre		

c	c	Yes	Yes	Yes	Yes	Yes			c	c	c	Yes	Yes	c	a	c	c	Yes	Yes	Yes	c	a	c	Jaram
c	c	c	c	Yes	Yes	Yes			c	c	c	c	Yes	c	Yes	c	c	Yes	Yes	Yes	c	Yes	c	Pondum
c	Yes	Yes	Yes	Yes	Yes	Yes			b	b	b	a	a	b	b	b	b	Yes	Yes	Yes	b	b	b	Karnjener
c	b	a	a	Yes	Yes	Yes			b	b	b	b	a	b	b	b	b	Yes	Yes	Yes	b	a	b	Murki
c	b	Yes	Yes	Yes	Yes	Yes			b	b	b	b	Yes	b	b	b	b	Yes	Yes	Yes	b	Yes	b	Balood
c	c	Yes	Yes	Yes	Yes	Yes	c		c	c	c	c	Yes	c	a	c	c	Yes	Yes	Yes	a	a	c	Chitaloor
c	c	a	c	Yes	Yes	Yes			c	c	c	c	Yes	c	c	c	c	Yes	Yes	Yes	c	b	c	Matenar
c	c	b	b	Yes	Yes	Yes	c		c	c	c	c	a	c	c	c	c	Yes	Yes	Yes	c	c	c	Fulnar
c	c	b	c	Yes	Yes	Yes			c	c	c	c	a	c	c	c	c	Yes	Yes	Yes	c	c	c	Badegodre
c	c	c	c	Yes	Yes	Yes			c	c	c	c	b	c	c	c	c	Yes	Yes	Yes	c	c	c	Chhotegodre
b	a	Yes	Yes	Yes	Yes	Yes			b	b	b	Yes	Yes	c	b	b	b	Yes	Yes	Yes	b	b	b	Teknar
c	b	Yes	Yes	Yes	Yes	Yes			b	b	b	b	Yes	c	b	b	b	Yes	Yes	Yes	b	b	b	Balpet
c	a	a	Yes	Yes	Yes	Yes			a	a	a	a	a	c	a	a	a	Yes	Yes	Yes	a	a	a	Bhairamband
b	Yes	Yes	Yes	Yes	Yes	Yes			a	a	a	a	Yes	a	a	a	a	Yes	Yes	Yes	a	Yes	a	Chitalanka
c	b	b	b	b	Yes	Yes			b	b	c	b	a	c	b	c	b	Yes	Yes	Yes	a	b	b	Midkulnar
																								Rewnar
c	b	b	b	Yes	Yes	Yes			b	b	b	b	Yes	c	b	b	b	Yes	Yes	Yes	Yes	b	b	Bhogam
c	b	Yes	Yes	Yes	Yes				b	b	b	b	a	b	b	b	b	Yes	Yes	Yes	b	b	b	Purantarai
c	a	a	a	a	Yes	Yes			a	a	a	a	a	c	a	a	a	Yes	Yes	Yes	a	a	a	Degalras
c	b	b	a	Yes	Yes	Yes			b	b	b	b	Yes	c	b	b	b	Yes	Yes	Yes	b	b	b	Tudparas
c	b	b	a	a	Yes	Yes			b	b	c	b	a	c	b	c	b	Yes	Yes	Yes	a	b	b	Kawalnar
c	b	b	b	b	Yes	Yes			b	b	b	b	Yes	c	b	b	b	Yes	Yes	Yes	Yes	b	b	Keshapur
c	c	c	b	b	Yes	Yes			c	c	c	Yes	a	c	c	c	c	Yes	Yes	Yes	c	c	c	Gondpal
c	b	b	b	Yes	Yes	Yes			b	b	b	b	Yes	c	b	b	b	Yes	Yes	Yes	b	b	b	Kuper
c	c	c	b	b	Yes	Yes			c	c	c	Yes	Yes	c	c	c	c	Yes	Yes	Yes	c	c	c	Pandewar
c	c	c	b	b	Yes	Yes			c	c	c	Yes	b	c	c	c	c	Yes	Yes	Yes	c	c	c	Mangnar
c	c	c	a	a	Yes	Yes			c	c	c	a	c	c	c	c	c	Yes	Yes	Yes	c	c	c	Jhirka
c	c	c	c	Yes	Yes	Yes			c	c	c	Yes	a	c	c	c	c	Yes	Yes	Yes	c	c	c	Kamaloor

CENSUS OF INDIA 2011

AMENITIES AND

Name of District:-Dakshin Bastar Dantewada

Name of CD Block:-DANTEWADA

en, If not available within the village , the distance range where facility is available is given).													Availability of electricity (Yes/No)		Land Use				
													Nearest Town	Area under different types of					
1	2	92	93	94	95	96	97	98	99	100	101	102	103	104	105	106	107		
	Name of Village	Cinema / Video Hall	Public Library	Public Reading Room	Newspaper Supply	Assembly Polling station	Birth & Death Registration Office	Power Supply for Domestic Use (ED)	Power Supply for Agricultural Use (EAG)	Power Supply for Commercial Use (EC)	Power Supply for All Uses (EA)	Name	Distance range code i.e. a for < 5 Kms, b for 5-10 Kms and c for 10+ kms .	Forests	Area under Non-agricultural Uses	Barren and Un-cultivable land	Permanent Pastures and Other Grazing Lands		

1	Jaram	c	c	c	Yes	Yes	Yes	Yes	No	No	No	Dantewada	c	10.8	27.3	143	3.3
2	Pondum	c	c	c	c	Yes	Yes	Yes	Yes	No	No	Dantewada	c	88.3	311.5	1253.3	51.3
3	Karnjener	b	b	c	b	a	a	Yes	Yes	No	No	Dantewada	b	0.9	8.9	1.7	0
4	Murki	b	b	c	b	Yes	a	Yes	No	No	No	Dantewada	b	46.8	9.7	0.9	0.2
5	Balood	b	b	c	b	Yes	Yes	No	No	No	Yes	Dantewada	b	187.8	108	34.6	48
6	Chitaloor	c	c	c	c	Yes	Yes	No	No	No	Yes	Dantewada	c	5.9	26.6	43.4	16
7	Matenar	c	c	c	c	Yes	Yes	No	No	No	Yes	Dantewada	c	39.2	32.5	16.2	15.7
8	Fulnar	c	c	c	c	Yes	Yes	Yes	Yes	No	No	Dantewada	c	317.7	78.4	55.6	40
9	Badegodre	c	c	c	c	b	b	Yes	No	No	No	Dantewada	c	18.9	14.8	0	4
10	Chhotegodre	c	c	c	c	b	b	Yes	No	No	No	Dantewada	c	0	2.4	0	0
11	Teknar	b	b	c	b	Yes	Yes	Yes	No	No	No	Dantewada	b	184.2	48.9	23	116.6
12	Balpet	b	b	c	b	Yes	Yes	No	No	No	Yes	Dantewada	b	6.9	94.6	16.5	61.6
13	Bhairamband	a	a	c	a	a	a	Yes	No	No	No	Dantewada	a	18.3	9	0	24.9
14	Chitalanka	a	a	c	Yes	Yes	Yes	No	No	No	Yes	Dantewada	a	198.5	31.1	15.5	10.7
15	Midkulnar	b	b	c	b	Yes	a	Yes	No	No	No	Dantewada	b	59.8	19.4	13.6	16.5
16	Rewnar											Dantewada	c	16.7	9.9	1.3	2
17	Bhogam	b	b	c	b	Yes	Yes	Yes	No	No	No	Dantewada	b	103	45.6	0.9	17.2
18	Purantarai	b	b	c	b	a	a	Yes	No	No	No	Dantewada	b	143.9	67	0	4.6
19	Degalras	a	a	c	a	Yes	a	Yes	No	No	No	Dantewada	a	312.2	50	0.6	6
20	Tudparas	b	b	c	b	Yes	Yes	Yes	No	Yes	No	Dantewada	b	28.2	25.9	3.9	5
21	Kawalnar	b	b	c	b	Yes	a	Yes	No	No	No	Dantewada	b	216	43.7	47.8	41.5
22	Keshapur	b	b	c	b	Yes	Yes	Yes	Yes	No	No	Dantewada	b	58.5	30.9	35.3	18.9
23	Gondpal	c	c	c	c	a	a	Yes	No	No	No	Dantewada	c	13.2	9.6	3	9
24	Kuper	b	b	c	b	Yes	a	Yes	No	No	No	Dantewada	b	16.9	43.7	117.8	9.1
25	Pandewar	c	c	c	c	Yes	Yes	Yes	No	No	No	Dantewada	c	0	19.2	23.5	14
26	Mangnar	c	c	c	c	Yes	c	Yes	Yes	No	No	Dantewada	c	25	9.4	0.5	9.4
27	Jhirka	c	c	c	c	a	a	Yes	No	No	No	Dantewada	c	0	35.8	55.9	7.5
28	Kamaloor	c	c	c	c	Yes	Yes	No	No	No	Yes	Dantewada	c	208.4	87.6	223.6	2.1

- VILLAGE DIRECTORY

LAND USE (AS IN 2009)

Location CodeNo:-416

Location CodeNo:-0137

Land Use											Name of three most important commodities manufactured			Name of Village	Serial Number	
land use (in hectares rounded up to one decimal place)							Area irrigated by source (in hectare).				First	Second	Third			
Land Under Miscellaneous Tree Crops etc.	Culturable Waste Land	Fallow lands other than current fallows	Current Fallows	Net Area Sown	Total Irrigated Land Area	Total Un-irrigated Land Area	Canals (C)	Wells/Tube-wells(W/TW)	Tanks/Lakes(T/L)	Water Falls(WF)	Others(O)	First	Second	Third	Name of Village	Serial Number
108	109	110	111	112	113	114	115	116	117	118	119	120	121	122	2	1
0	27.3	21.1	18.2	314.2	0	333	0	0	0	0	0				Jaram	1
0	299.8	60.9	57.6	1700.3	0	1700.3	0	0	0	0	0				Pondum	2
0	7.5	3.4	0.9	53	0	40.5	0	0	0	0	0				Karnjener	3
0	98.1	1.4	0.5	310.2	0	310.2	0	0	0	0	0				Murki	4
0	466.1	98.7	54.6	878.8	0	878.8	0	0	0	0	0				Balood	5
0	90.1	9.8	2.3	327.8	0	327.8	0	0	0	0	0				Chitaloor	6
0	171.1	75.3	35.8	623	0	0	0	0	0	0	0				Matenar	7
0	344	33.3	57.7	481.3	0	481.3	0	0	0	0	0				Fulnar	8
0	30.4	2	1.7	127.6	0	127.6	0	0	0	0	0				Badegodre	9
0	2.1	0.2	0.1	35	0	35	0	0	0	0	0				Chhotegodre	10
0	335.5	39.5	25.6	607.6	0	607.6	0	0	0	0	0				Teknar	11
0	146	35	38	386.8	0	386.8	0	0	0	0	0				Balpet	12
0	16	2	4.5	73.9	0	73.9	0	0	0	0	0				Bhairamband	13
0	80	23	21.2	382.6	0	282.6	0	0	0	0	0				Chitalanka	14
0	124	48.6	30.2	200.8	0	200.4	0	0	0	0	0				Midkulnar	15
0	14.6	2.2	2	20.8	0	20.8	0	0	0	0	0				Rewnar	16
0	273.8	80.1	30.4	262.1	0.2	262.1	0	0.2	0	0	0				Bhogam	17
0	39	15.1	36.4	157.5	5.1	157.5	0	1	4.1	0	0				Purantarai	18
0	78.1	25	15.1	234.3	0.6	234.3	0	0	0.6	0	0				Degalras	19
0	47.7	29.2	18.6	157.7	1.4	157.7	0	0.4	1	0	0				Tudparas	20
0	353.3	26	17.3	403.6	0.3	403.6	0	0.3	0	0	0				Kawalnar	21
0	327.9	35.2	61	364.3	0.3	364.3	0	0.3	0	0	0				Keshapur	22
0	138.9	30.8	12.5	174.8	0	176.5	0	0	0	0	0				Gondpal	23
0	94.9	15	16.5	237.3	0	237.3	0	0	0	0	0				Kuper	24
0	98	20.4	28.6	302.7	0	304.2	0	0	0	0	0				Pandewar	25
0	72	7	1	316.1	0	0	0	0	0	0	0				Mangnar	26
0	74.2	7.1	19.5	270.6	0	304	0	0	0	0	0				Jhirka	27
0	61.1	20.5	20.6	332.7	0	338	0	0	0	0	0				Kamaloor	28

Sr.No.	Name village	Location code no.	Total area of the village (in hectares rounded up to one decimal place)	Total population (2011 census)	Number of households (2011 census)	Number of educational amenities available. (If not available within the village , the distance range code viz; a for < 5 Kms, b for 5-10 Kms and c for 10+ kms of nearest place where facility is available is given).														
						Pre-Primary school (PP)	Primary school (P)	Middle school (M)	Secondary School (S)	Senior Secondary school (SS)	Degree college of arts science & commerce (ASC)	Engineering college(EC)	Medical college (MC)	Management institute (MI)	Polytechnic (Pt)	Vocational training school /ITI	Non-formal training centre (NFTC)	Special school for disabled (SSD)	Others (specify)	
1	2	3	4	5	6	7	8	9	10	11	12	13	14	15	16	17	18	19	20	
29	Kundeli	450087	860.8	572	144	c	2	1	c	c	c	c	c	c	c	c	c	c	c	
30	Kumbharras	450088	922.9	1309	344	b	4	1	b	b	b	c	c	c	c	c	c	c	b	
31	Gamawada	450089	2138.8	1574	389	c	5	1	c	c	c	c	c	c	c	c	c	c	1	
32	Dhurli	450090	1718.3	2068	404	c	5	2	2	c	c	c	c	c	c	c	c	c	a	
33	Basanpur	450091	408.6	226	53	c	1	b	c	c	c	c	c	c	c	c	c	c	c	
34	Jharalawa	450092	0	0	0															
35	Bhansi	450093	667.8	1365	347	1	5	2	1	c	c	c	c	c	c	c	c	c	a	
36	Porokameli	450094	124.5	200	45	a	2	a	a	b	c	c	c	c	c	c	c	c	b	
37	Badekameli	450095	1854.8	1741	368	a	4	a	a	c	c	c	c	c	c	c	c	c	b	
38	Nerli	450096	638.5	871	193	a	2	1	a	a	c	c	c	c	c	c	c	c	b	
39	Padhapur	450097	252.3	406	99	a	1	a	a	a	b	c	c	c	c	c	c	c	c	
40	Pinabacheli	450098	442	321	78	b	1	b	b	b	c	c	c	c	c	c	c	c	c	
41	Behnar	450099	640.8	430	116	b	2	b	b	b	c	c	c	c	c	c	c	c	c	
42	Bainpal	450100	426.8	709	150	a	2	a	a	a	a	c	c	c	c	c	c	c	c	
43	Dugeli	450101	3242.1	2646	666	c	7	2	c	c	c	c	c	c	c	c	c	c	3	
44	Cholnar(Siwanapdar)	450102	104.2	0	0															
45	Udela	450103	242	212	44	b	1	b	b	b	c	c	c	c	c	c	c	c	c	
46	Kuhchepal	450104	158.1	267	62	c	1	a	c	c	c	c	c	c	c	c	c	c	c	
47	Molasnar	450105	2091.6	1619	406	c	5	1	c	c	c	c	c	c	c	c	c	c	c	
48	Ganjenar	450106	1906.6	2109	484	b	6	1	b	b	c	c	c	c	c	c	c	c	b	
49	Masenar	450107	2331.6	2048	513	c	3	1	c	c	c	c	c	c	c	c	c	c	b	
50	Gadapal	450108	2150.2	1671	364	c	4	1	c	c	c	c	c	c	c	c	c	c	c	
51	Muskel	450109	1015.6	640	142	c	2	a	b	c	c	c	c	c	c	c	c	c	c	
52	Toylanka	450110	1699.2	1088	245	c	5	1	c	c	c	c	c	c	c	c	c	c	c	
53	Kawadgaon	450111	977	941	251	c	3	1	b	c	c	c	c	c	c	c	c	c	c	
54	Dumam	450112	589.5	523	105	c	2	1	b	c	c	c	c	c	c	c	c	c	c	
55	Dabpal	450113	444	393	100	c	2	a	b	c	c	c	c	c	c	c	c	c	c	
56	Mendoli	450114	834.6	731	171	c	2	a	a	c	c	c	c	c	c	c	c	c	c	
57	Metapal	450115	4637.6	4435	910	c	11	1	1	c	c	c	c	c	c	c	c	c	c	
58	Netapur	450116	72.5	728	154	c	2	b	c	c	c	c	c	c	c	c	c	c	c	
59	Chandenar	450117	83.9	1435	343	c	3	1	c	c	c	c	c	c	c	c	c	c	c	
Block T O T A L :			55036.8	59283	13678	1	169	40	7	2	1	0	0	0	0	0	0	1	3	

Number of Medical Amenities available. (If not available within the village, the distance range code viz; a for < 5 Kms, b for 5-10 Kms and c for 10+ kms of nearest place where facility is available is given).					Number of Non-Government Medical Amenities available.					Availability of drinking water Yes / No					Name village											
Community health centre (CHC)	Primary health centre (PHC)	Primary health sub centre (PHS)	Maternity and child welfare centre (MCW)	T.B. clinic (TBC)	Hospital-allopathic (HA)	Hospital-alternative medicine (HO)	Dispensary (D)	Veterinary hospital (VH)	Mobile health clinic (MHC)	Family welfare centre (FWC)	Charitable non Govt. hospital/Nursing home.	Medical practitioner with MBBS Degree	Medical practitioner with other degree	Medical practitioner with no degree		Traditional practitioner and faith healer.	Medicine Shop	Others	Tap water (Treated/Untreated)	Well water (Covered / Uncovered well)	Hand Pump	Tube wells / Bore well	Spring	River / Canal	Tank / Pond / Lake	Others
21	c	b	b	c			c	c	c	c	0	0	0	0	4	0	0	Yes	Yes	Yes	No	No	Yes	No	No	Kundeli
22	b	b	b	b		1	b	b	b	b	0	0	2	0	5	0	0	No	Yes	Yes	Yes	No	Yes	Yes	No	Kumharras
23	c	c	1	c		c	1	b	c	c	0	0	0	0	0	0	0	No	Yes	Yes	No	No	Yes	No	No	Gamawada
24	c	c	c	c		c	c	c	c	c	0	0	0	0	0	0	0	No	No	Yes	No	Yes	Yes	No	No	Dhurli
25	c	c	c	c		c	c	c	c	c	0	0	0	0	3	0	0	No	Yes	Yes	No	Yes	Yes	No	No	Basanpur
26																										Jharalawa
27	c	c	a	c		1	1	1	c	c	0	0	0	0	0	0	0	Yes	Yes	Yes	Yes	No	Yes	Yes	No	Bhansi
28	b	b	b	c		a	b	a	c	c	0	0	0	0	0	0	0	No	Yes	Yes	No	Yes	No	Yes	No	Porokameli
29	c	c	1	c		a	c	a	c	c	0	0	0	0	0	0	0	Yes	Yes	Yes	Yes	No	Yes	Yes	No	Badekameli
30	c	a	a	a		1	a	c	c	c	0	0	0	0	0	0	0	No	Yes	Yes	No	No	No	No	No	Nerli
31	c	a	a	a		a	a	a	c	c	0	0	0	0	0	0	0	No	Yes	Yes	No	No	No	No	No	Padhapur
32	c	b	b	b		b	b	b	c	c	0	0	0	0	0	0	0	No	Yes	Yes	No	No	Yes	Yes	No	Pinabacheli
33	c	b	b	b		b	b	b	c	c	0	0	0	0	0	0	0	No	Yes	Yes	No	No	Yes	No	No	Behnar
34	c	a	a	a		a	a	a	c	c	0	0	0	0	0	0	0	No	Yes	Yes	No	No	No	No	No	Bainpal
35	c	c	1	c		c	c	c	c	c	0	0	0	0	0	0	0	No	Yes	Yes	No	Yes	Yes	No	No	Dugeli
36																										Cholnar(Siwanapdar)
37	c	b	b	c		c	c	c	c	c	0	0	0	0	0	0	0	No	Yes	Yes	No	No	No	Yes	No	Udela
38	c	c	c	c		c	c	c	c	c	0	0	0	0	0	0	0	No	Yes	Yes	No	No	Yes	No	No	Kuhchepal
39	c	c	b	b					c	c	0	0	0	0	0	0	0	Yes	Yes	Yes	Yes	No	No	No	No	Molasnar
40	c	c	1	b		c	b	b	b	b	0	0	0	0	0	0	0	Yes	Yes	Yes	No	No	No	Yes	No	Ganjenar
41	c	c	1	c		c	c	c	c	c	0	0	0	0	0	0	0	Yes	Yes	Yes	No	No	Yes	No	No	Masenar
42	c	c	1	c		c	c	c	c	c	0	0	0	0	0	0	0	Yes	Yes	Yes	No	No	Yes	No	No	Gadapal
43	c	c	a	c		c	c	b	c	c	0	0	0	0	0	0	0	Yes	Yes	Yes	No	No	No	Yes	No	Muskel
44	c	c	b	c		c	c	c	c	c	0	0	0	0	0	0	0	Yes	Yes	Yes	Yes	No	Yes	No	No	Toylanka
45	c	c	1	c		c	c	c	c	c	0	0	2	0	5	0	0	No	Yes	Yes	No	No	Yes	No	No	Kawadgaon
46	c	b	a	c		c	c	c	c	c	0	0	0	0	3	0	0	No	No	Yes	No	No	Yes	No	No	Dumam
	c	b	b	c		c	c	c	c	c	0	0	0	0	2	0	0	No	Yes	Yes	No	No	No	Yes	No	Dabpal
	c	a	b	c		c	c	c	c	c	0	0	0	0	3	0	0	No	Yes	Yes	Yes	No	Yes	Yes	No	Mendoli
	c	c	1	c		c	c	1	c	c	0	0	0	0	0	0	0	No	No	Yes	No	No	No	No	No	Metapal
	c	c	c	c		c	c	c	c	c	0	0	0	0	0	0	0	Yes	Yes	Yes	No	No	No	No	No	Netapur
	c	c	a	c		c	c	c	c	c	0	0	0	0	0	0	0	Yes	Yes	Yes	Yes	No	No	No	No	Chandenaar
0	1	17	0	0	0	2	4	2	0	0	0	0	5	5	42	0	0	14	52	56	21	15	31	34	0	Block TOTAL :

Sr.No.	Name village	Availability of toilet & others Yes / No				Communication and transport facilities (If amenities available code -Yes is given except for Village Pin Code ,If not available within the village , the distance range code viz; a for < 5 Kms, b for 5-10 Kms and c for 10+ kms of nearest place where facility is available is given).																
		Community toilet including bath.	Community toilet excluding bath.	Rural sanitary mart or sanitary hardware outlet available near the village.	Community bio- gas or recycle of waste for productive use.	Post office(PO)	Sub post office (SPO)	Post & Telegraph office (P&TO)	Village Pin Code	Telephones (Land lines)	Public call office (PCO)	Mobile phone coverage	Internet cafes/ Common service centre (CSC)	Private courier facility	Bus service (Public & Private)	Railway stations	Auto/Modified Autos	Taxis and Vans	Tractors	Cycle-pulled rickshaws(Manual & Machine driven)	Carts driven by animals	Sea /River ferry service
1	2	47	48	49	50	51	52	53	54	55	56	57	58	59	60	61	62	63	64	65	66	67
29	Kundeli	No	No	No	No	c	c	c	494551	c	c	b	c	c	a	c	a	a			b	
30	Kumharras	No	No	No	No	b	b	b	494551	Yes	b	a	b	b	Yes	b	b	Yes	Yes		Yes	
31	Gamawada	No	No	No	No	Yes	c	c	494551	c	c	c	c	c	Yes	b	c	Yes	Yes		Yes	
32	Dhurli	No	No	No	No	Yes	c	c	494551	c	c	Yes	c	c	Yes	a	c	Yes	Yes		Yes	
33	Basanpur	No	No	No	No	c	c	c	494551	b	c	c	c	c		b	c	c	Yes		b	
34	Jharalawa																					
35	Bhansi	No	No	No	No	Yes	c	c	494551	Yes	c	Yes	c	c	Yes	Yes	c	Yes	Yes		Yes	
36	Porokameli	No	No	No	No	c	c	c	494553	a	b	Yes	b	b	Yes	a	b	Yes	Yes		c	
37	Badekameli	No	No	No	No	c	c	c	494553	a	c	Yes	c	c		a	c	a	Yes		Yes	
38	Nerli	No	No	No	No	c	a	a	494553	a	a	Yes	a	a	Yes	a	a	a	a		b	
39	Padhapur	No	No	No	No	c	a	a	494553	a	a	Yes	a	a		a	a	a	a		b	
40	Pinabacheli	No	No	No	No	c	b	b	494553	b	b	Yes	b	b		b	b	Yes	b	Yes	b	
41	Behnar	No	No	No	No	c	b	b	494553	b	b	Yes	b	b		b	b	b	b		b	
42	Bainpal	No	No	No	No	c	a	a	494556	a	a	Yes	a	a		a	a	a	a		b	
43	Dugeli	No	No	No	No	Yes	c	c	494553	c	c	Yes	c	c		c	c	Yes	Yes		Yes	
44	Cholnar(Siwanapdar)																					
45	Udela	No	No	No	No	c	c	c	494553	b	b	Yes	c	c		b	c	b	b		b	
46	Kuhchepal	No	No	No	No	c	c	c	494552	c	c	Yes	c	c		c	c	c	Yes		c	
47	Molasnar	No	No	No	No	c	c	c	494553	c	c	c	c	c		c	c	c	Yes		Yes	
48	Ganjenar	No	No	No	No	b	b	b	494552	Yes	b	Yes	c	b	Yes	c	c	Yes	Yes		Yes	
49	Masenar	No	No	No	No	Yes	c	c	494552	c	c	c	c	c		c	c	c	Yes		Yes	
50	Gadapal	No	No	No	No	Yes	b	c	494552	c	c	c	c	c		c	c	c	c		Yes	
51	Muskel	No	No	No	No	c	c	c	494449	c	c	c	c	c		c	c	c	c		c	
52	Toylanka	No	No	No	No	c	c	c	494552	c	c	b	c	c		c	c	b	c		Yes	
53	Kawadgaon	No	No	No	No	Yes	c	c	494449	Yes	c	c	c	c	b	Yes	c	b	Yes		b	
54	Dumam	No	No	No	No	c	c	c	494449	a	c	c	c	c		a	c	c	a		b	
55	Dabpal	No	No	No	No	c	c	c	494449	Yes	c	c	c	c	c	Yes	c	c	Yes		b	
56	Mendoli	No	No	No	No	c	c	c	494449	Yes	c	c	c	c	Yes	b	c	Yes	Yes		b	
57	Metapal	No	No	No	No	Yes	c	c	494449	c	c	c	c	c	Yes	a	c	Yes	Yes		Yes	
58	Netapur	No	No	No	No	c	c	c	494552	c	c	c	c	c		c	c	c	c		b	
59	Chandenar	No	No	No	No	c	c	c	494551	c	c	c	c	c		c	c	c	Yes		Yes	
Block T O T A L :		0	0	0	0	14	3	0	56	15	0	21	0	0	14	4	2	19	36	2	21	0

Village connected to highways,village roads, banks & credit societies (If amenities available code -Yes is given, If not available within the village , the distance range code viz; a for < 5 Kms, b for 5-10 Kms and c for 10+ kms of nearest place where facility is available is given).

Availability of miscellaneous facilities (If amenities available code -Yes is given, If not available within the village , the distance range code viz; a for < 5 Kms, b for 5-10 Kms and c for 10+ kms of nearest place where facility is available is given).

68	69	70	71	72	73	74	75	76	77	78	79	80	81	82	83	84	85	86	87	88	89	90	91	Name of Village
Connected to national highway(NH)	Connected to state highway(SH)	Connected to major district road (MDR)	Connected to others district road	Pucca roads	Kutchcha roads	Water bounded macadam(WBM) roads	Navigable waterway (river/canal)(N/W)	Footpaths (FP)	Commercial & Co-operative Banks	ATM	Agricultural Credit Societies	Self-Help Group (SHG)	Public distribution system (PDS) shop	Mandis / Regular market	Weekly Haat	Agricultural marketing society	Centres	Anganwadi Centre (Nutritional Centres)	Others (Nutritional Centres)	ASHA (Accredited Social Health Activist)	Community centre with/without TV	Sports Field,	Sports Club / Recreation Centre	
c	a	a	a	a	Yes	Yes			c	c	c	a	c	c	c	c	Yes	Yes	Yes	c	c	c	Kundeli	
c	Yes	Yes	Yes	Yes	Yes	Yes			b	b	b	Yes	Yes	b	b	b	Yes	Yes	Yes	b	b	b	Kumharras	
c	Yes	Yes	Yes	Yes	Yes	Yes			c	c	c	c	Yes	Yes	b	c	Yes	Yes	Yes	c	c	c	Gamawada	
c	Yes	Yes	Yes	Yes	Yes	Yes			c	c	c	c	Yes	Yes	a	a	Yes	Yes	Yes	c	Yes	c	Dhurli	
c	c	c	b	b	Yes	Yes			c	c	c	b	b	c	c	c	Yes	Yes	Yes	c	c	c	Basanpur	
																							Jharalawa	
c	Yes	Yes	Yes	Yes	Yes	Yes			c	c	Yes	a	Yes	c	Yes	c	Yes	Yes	Yes	c	Yes	c	Bhansi	
c	Yes	Yes	Yes	Yes	Yes	Yes			b	b	a	b	a	b	a	c	Yes	Yes	Yes	b	a	b	Porokameli	
c	a	a	a	Yes	Yes	Yes			c	c	a	Yes	Yes	c	a	c	Yes	Yes	Yes	c	a	c	Badekameli	
c	Yes	Yes	Yes	Yes	Yes	Yes	Yes		a	a	c	c	Yes	c	a	c	Yes	Yes	c	a	a	a	Nerli	
c	Yes	Yes	Yes	Yes	Yes	Yes	c		a	a	c	c	Yes	c	a	c	Yes	Yes	c	Yes	a	a	Padhapur	
c	b	b	b	Yes	Yes	Yes	c		b	b	c	b	Yes	c	b	c	Yes	Yes	Yes	b	b	b	Pinabacheli	
c	b	b	a	a	Yes	Yes	Yes		b	b	c	c	a	c	b	c	Yes	Yes	c	b	b	b	Behnar	
c	a	a	a	Yes	Yes	Yes	c		a	a	a	a	a	c	a	c	Yes	Yes	c	a	a	a	Bainpal	
c	c	c	c	Yes	Yes	Yes			c	c	c	c	Yes	c	c	c	Yes	Yes	Yes	c	Yes	c	Dugeli	
																							Cholnar(Siwanapdar)	
c	b	b	Yes	Yes	Yes	Yes			c	c	c	c	a	c	b	c	Yes	Yes	Yes	c	c	c	Udela	
c	c	c	c	Yes	Yes	Yes			c	c	c	c	Yes	Yes	c	c	Yes	Yes	Yes	c	Yes	c	Kuhchepal	
c	c	c	c	Yes	Yes	Yes			c	c	c	c	Yes	c	c	c	Yes	Yes	Yes	c	c	c	Molasnar	
c	Yes	Yes	Yes	Yes	Yes	Yes			c	c	c	b	Yes	Yes	a	c	Yes	Yes	Yes	b	b	b	Ganjenar	
c	c	c	c	Yes	Yes	Yes			c	c	c	c	c	c	c	c	Yes	Yes	Yes	c	Yes	c	Masenar	
c	c	c	b	b	Yes	Yes			c	c	c	c	Yes	c	c	c	Yes	Yes	Yes	c	c	c	Gadapal	
c	c	c	c	Yes	Yes	Yes	c		c	c	c	c	b	c	c	c	Yes	Yes	Yes	c	c	c	Muskel	
c	c	c	b	b	Yes	Yes			c	c	c	c	Yes	c	c	c	Yes	Yes	Yes	c	c	c	Toylanka	
c	c	b	b	Yes	Yes	Yes			c	c	c	Yes	b	c	Yes	c	Yes	Yes	Yes	c	b	c	Kawadgaon	
b	c	b	a	a	Yes	Yes			c	c	c	c	b	c	b	c	Yes	Yes	Yes	c	b	c	Dumam	
b	c	b	b	b	Yes	Yes			c	c	c	Yes	b	c	b	c	Yes	Yes	Yes	c	b	c	Dabpal	
c	c	Yes	Yes	Yes	Yes	Yes			c	c	c	Yes	a	c	a	c	Yes	Yes	Yes	c	a	c	Mendoli	
c	c	Yes	Yes	Yes	Yes	Yes			c	c	c	c	Yes	c	Yes	c	Yes	Yes	Yes	c	Yes	c	Metapal	
c	c	c	c	c	Yes	Yes			c	c	c	c	b	c	c	c	Yes	Yes	Yes	c	c	c	Netapur	
c	c	c	c	Yes	Yes	Yes			c	c	c	Yes	Yes	c	c	c	Yes	Yes	Yes	c	c	c	Chandnar	
0	10	18	20	40	56	55	2	0	0	0	1	12	29	4	4	0	0	56	56	52	3	9	0	Block T O T A L :

en, If not available within the village , the distance range where facility is available is given).

Availability of electricity (Yes/No)

Land Use

Nearest Town

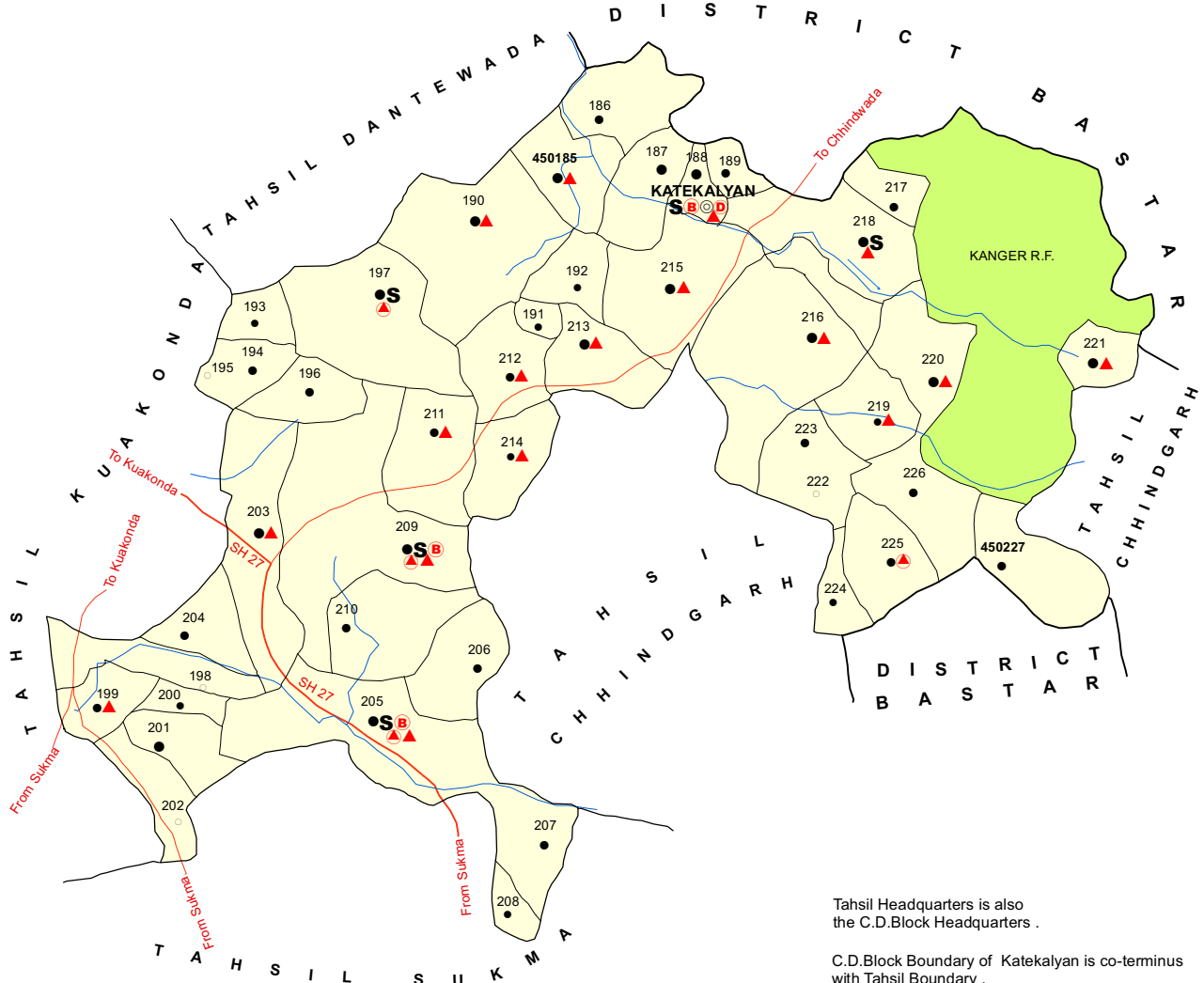
Area under different types of

1	2	3	4	5	6	7	8	9	10	11	12	13	Land Use				
													14	15	16	17	
Name of Village	Cinema / Video Hall	Public Library	Public Reading Room	Newspaper Supply	Assembly Polling station	Birth & Death Registration Office	Power Supply for Domestic Use (ED)	Power Supply for Agricultural Use (EAG)	Power Supply for Commercial Use (EC)	Power Supply for All Uses (EA)	Name	Distance range code i.e. a for < 5 Kms, b for 5-10 Kms and c for 10+ kms .	Forests	Area under Non-agricultural Uses	Barren and Un-cultivable land	Permanent Pastures and Other Grazing Lands	
92	93	94	95	96	97	98	99	100	101	102	103	104	105	106	107		
29	Kundeli	c	c	c	c	Yes	a	Yes	No	No	No	Dantewada	c	269.2	20.1	19.8	8
30	Kumbharras	b	b	c	Yes	Yes	b	Yes	Yes	No	No	Dantewada	b	164.1	146.2	36.1	8.7
31	Gamawada	c	c	c	c	Yes	Yes	Yes	No	No	No	Dantewada	c	62.6	129.4	558.6	2.5
32	Dhurli	c	c	c	c	Yes	Yes	Yes	No	No	No	Dantewada	c	190.1	58.6	74.8	40.1
33	Basanpur	c	c	c	c	b	b	No	No	No	Yes	Bade Bacheli	c	70.6	53.1	1.8	6
34	Jharalawa											Bade Bacheli	c	0	0	0	0
35	Bhansi	c	c	c	Yes	Yes	Yes	Yes	No	Yes	No	Bade Bacheli	c	91.4	9.4	0	0.1
36	Porokameli	b	b	c	b	a	a	Yes	No	No	No	Bade Bacheli	b	23	11.6	0	0.1
37	Badekameli	c	c	c	c	Yes	Yes	Yes	No	No	No	Bade Bacheli	c	362.1	62.1	26.4	1.8
38	Nerli	a	a	c	a	Yes	Yes	Yes	No	No	No	Bade Bacheli	a	15.7	20.8	22.3	20.1
39	Padhapur	c	c	c	c	Yes	Yes	Yes	No	No	No	Bade Bacheli	c	13.5	28.9	0.3	4.3
40	Pinabacheli	b	b	c	b	Yes	Yes	Yes	No	No	No	Bade Bacheli	b	0	11.8	70.3	2.6
41	Behnar	b	b	c	b	Yes	Yes	Yes	No	No	No	Bade Bacheli	b	35.3	42.7	21.9	15
42	Bainpal	a	a	c	a	Yes	Yes	Yes	Yes	No	No	Bade Bacheli	a	45.6	16.3	6.1	0.9
43	Dugeli	c	c	c	c	Yes	Yes	Yes	No	No	No	Bade Bacheli	c	9.9	303	445.8	13.5
44	Cholnar(Siwanapdar)											Bade Bacheli	c	0	0.4	7.6	1.6
45	Udela	c	c	c	c	Yes	a	Yes	No	No	No	Bade Bacheli	c	0.9	5.8	37.3	2
46	Kuhchepal	c	c	c	c	Yes	Yes	No	No	No	No	Bade Bacheli	c	1.7	5.5	0	0.7
47	Molasnar	c	c	c	c	Yes	Yes	Yes	No	No	No	Bade Bacheli	c	65.4	71.5	54.6	19
48	Ganjenar	b	b	c	b	Yes	Yes	Yes	No	No	No	Bade Bacheli	c	12.5	121.2	19	47
49	Masenar	c	c	c	c	Yes	Yes	Yes	No	No	No	Bade Bacheli	c	284.6	113.8	69.5	45.4
50	Gadapal	c	c	c	c	Yes	Yes	Yes	No	No	No	Bade Bacheli	c	130.2	208.4	567.4	9.5
51	Muskel	c	c	c	c	Yes	b	Yes	No	No	No	Bade Bacheli	c	0	52.2	351.3	9.4
52	Toylanka	c	c	c	c	Yes	Yes	Yes	Yes	No	No	Bade Bacheli	c	375.9	54.4	669.1	2.8
53	Kawadgaon	c	c	c	c	Yes	Yes	Yes	No	Yes	No	Bade Bacheli	c	56.8	65.7	64.9	2.7
54	Dumam	c	c	c	c	Yes	Yes	Yes	No	No	No	Bade Bacheli	c	0	74	65.1	7.5
55	Dabpal	c	c	c	c	b	b	Yes	No	Yes	No	Bade Bacheli	c	0	38.2	36.8	0.8
56	Mendoli	c	c	c	Yes	Yes	a	Yes	No	No	No	Bade Bacheli	c	0	28.7	120.6	2.2
57	Metapal	c	c	c	c	Yes	Yes	Yes	No	No	No	Bade Bacheli	c	0	134.2	1188.7	49.2
58	Netapur	c	c	c	c	Yes	Yes	Yes	No	No	No	Bade Bacheli	c	0	0	0	0
59	Chandenar	c	c	c	c	Yes	Yes	Yes	Yes	No	No	Bade Bacheli	c	0	0	0	0
Block T O T A L :		0	0	0	5	46	35	48	9	4	7	0	0	4607.1	3189.4	6667.5	878.6

Land Use													Name of three most important commodities manufactured			Serial Number
land use (in hectares rounded up to one decimal place)						Area irrigated by source (in hectare).										
Land Under Miscellaneous Tree Crops etc.	Culturable Waste Land	Fallow lands other than current fallows	Current Fallows	Net Area Sown	Total Irrigated Land Area	Total Un-irrigated Land Area	Canals (C)	Wells/Tube-wells(W/TW)	Tanks/Lakes(T/L)	Water Falls(WF)	Others(O)	First	Second	Third	Name of Village	Serial Number
108	109	110	111	112	113	114	115	116	117	118	119	120	121	122	2	1
0	75.2	3.4	49.8	415.1	0	415.1	0	0	0	0	0				Kundeli	29
0	125.3	10.8	37.7	394	5.1	394.7	5.1	0	0	0	0				Kumharras	30
0	26.6	120.5	336.8	901.8	0	901.8	0	0	0	0	0				Gamawada	31
0	342.8	52.4	65.6	893.8	0	893.8	0	0	0	0	0				Dhurli	32
0	30.8	8.8	12.4	225.1	0	213.8	0	0	0	0	0				Basanpur	33
0	0	0	0	0	0	0	0	0	0	0	0				Jharalawa	34
0	1.2	13.8	4.5	547.4	0	559.4	0	0	0	0	0				Bhansi	35
0	4.9	15	12.4	57.4	4.4	58.9	0	0	0	0	4.4				Porokameli	36
0	18.6	12.4	73.8	1297.6	0	1322.2	0	0	0	0	0				Badekameli	37
0	137.1	11.3	9.7	401.4	2.4	343.9	0	0	0	0	2.4				Nerli	38
0	54.2	13.8	12.4	125	0	138.2	0	0	0	0	0				Padhapur	39
0	69.1	54	50.3	183.8	0	0	0	0	0	0	0				Pinabacheli	40
0	181.4	47.3	40.9	256.3	0.2	257.6	0	0	0	0	0.2				Behnar	41
0	16.2	45.6	33.7	262.4	0	262.4	0	0	0	0	0				Bainpal	42
0	290.1	185.3	280.4	1714.1	0	1782.5	0	0	0	0	0				Dugeli	43
0	18	4.6	14.1	57.9	0	57.9	0	0	0	0	0				Cholnar(Siwanapdar)	44
0	3	4.8	25	163.2	0	163.2	0	0	0	0	0				Udela	45
0	0	3.1	6.7	140.4	0	140.4	0	0	0	0	0				Kuhchepal	46
0	126	146	316	1293.1	0	1293.1	0	0	0	0	0				Molasnar	47
0	310	48.2	201.1	1147.5	0	1147.5	0	0	0	0	0				Ganjenar	48
0	36.4	31.7	105.3	1644.8	0	1644.8	0	0	0	0	0				Masenar	49
0	141.4	8.7	12.8	1071.9	0	1071.9	0	0	0	0	0				Gadapal	50
0	73.4	34.5	23.7	471.2	0	471.2	0	0	0	0	0				Muskel	51
0	23.8	1.9	1.9	569.3	0	569.3	0	0	0	0	0				Toylanka	52
0	50.4	38.5	83.6	614.3	0	631.8	0	0	0	0	0				Kawadgaon	53
85.1	35.4	67.5	254.8	0	0	270.9	0	0	0	0	0				Dumam	54
0	35.2	32.9	60.5	239.6	0	253.5	0	0	0	0	0				Dabpal	55
0	27.6	27.1	129.6	498.6	0	525.8	0	0	0	0	0				Mendoli	56
0	806.9	196.2	255.3	2007.2	0	2171.4	0	0	0	0	0				Metapal	57
0	0	0	0	72.5	0	72.5	0	0	0	0	0				Netapur	58
0	0	0	0	83.9	10	73.9	0	10	0	0	0				Chandenar	59
85.1	6972.5	2007.9	3139.2	27488	30	26849.5	5.1	12.2	5.7	0					Block T O T A L :	

INDIA
 CHHATTISGARH
TAHSIL KATEKALYAN
 C.D.BLOCK KATEKALYAN
 DISTRICT DAKSHIN BASTAR DANTEWADA

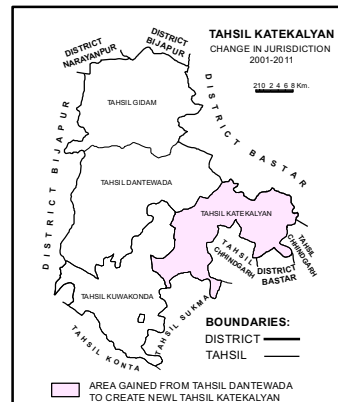
Total Number of C.D.Block	01
Total Number of Town	00
Total Number of Villages	43
Total Area (in sq. Kms)	599.13
Total Population	43335
Distance from District Headquarters to Tahsil Headquarters.....	25 Kms.



Tahsil Headquarters is also the C.D.Block Headquarters .

C.D.Block Boundary of Katekalyan is co-terminus with Tahsil Boundary .

BOUNDARY, DISTRICT	—————
TAHSIL	—————
VILLAGE WITH MDDS CODE	450185
RESERVED-FOREST WITH NAME	KANGER R.F.
HEADQUARTERS: TAHSIL	⊙
POPULATION SIZE OF VILLAGES: BELOW 200, 200-499, 500-999, 1000-4999	○ ● ● ● ●
STATE HIGHWAY	SH 27
IMPORTANT METALLED ROADS	—————
RIVER AND STREAM	~~~~~
HIGH SCHOOL/INTER COLLEGE	S
BANK	B
DISPENSARY	D
PRIMARY HEALTH CENTRE	▲
OTHER MEDICAL SERVICES	▲



Alphabetical list of Villages alongwith location code 2001 and 2011

Serial No.	Name of Village	2011 Census MDDS Code Number	2001 Location Code Number
1	2	3	4
Name of CD Block: KATEKALYAN (0138)			
Name of Sub-Dist: Katekalyan (0003)			
1	Adpal	450207	01988800
2	Atepal	450211	01989200
3	Bade Bedma	450201	01988200
4	Badegadam	450223	01990400
5	Badegudra	450209	01989000
6	Badelekhpal	450190	01981700
7	Bengloor	450187	01981400
8	Bhusaras	450205	01988600
9	Burdikarka	450193	01982000
10	Chhote Bedma	450200	01988100
11	Chhote Gadam	450222	01990300
12	Chhote Lakhpal	450227	01990800
13	Chhotegudra	450210	01989100
14	Chhotehadma Munda	450198	01987900
15	Chikpal	450220	01990100
16	Dhanikarka	450194	01982100
17	Dodpal	450208	01988900
18	Dudhiras	450206	01988700
19	Duwalikarka	450196	01982300
20	Gatam	450185	01981200
21	Gudase	450216	01989700
22	Jangampal	450225	01990600
23	Jihakodta	450214	01989500
24	Katekalyan	450188	01981500
25	Kidariras	450202	01988300
26	Kodaripal	450191	01981800
27	Koriras	450199	01988000
28	Lakharas	450189	01981600
29	Mahrakarka	450204	01988500
30	Marjum	450221	01990200
31	Mathadi	450186	01981300
32	Mokhpal	450203	01988400
33	Munaga	450219	01990000
34	Nadenar	450217	01989800
35	Nadiyapadar	450195	01982200
36	Nayanar	450192	01981900
37	Parcheli	450218	01989900
38	Pratapgiri	450226	01990700
39	Sumar	450197	01982400
40	Telam	450213	01989400
41	Tetam	450212	01989300
42	Tongpal	450224	01990500
43	Tumakpal	450215	01989600

CENSUS OF INDIA 2011

AMENITIES AND

Name of District:-Dakshin Bastar Dantewada

Name of CD Block:-KATEKALYAN

Sr.No.	Name village	Location code no.	Total area of the village (in hectares rounded up to one decimal place)	Total population (2011 census)	Number of households (2011 census)	Number of educational amenities available. (If not available within the village , the distance range code viz; a for < 5 Kms, b for 5-10 Kms and c for 10+ kms of nearest place where facility is available is given).														
						Pre-Primary school (PP)	Primary school (P)	Middle school (M)	Secondary School (S)	Senior Secondary school (SS)	Degree college of arts science & commerce (ASC)	Engineering college(EC)	Medical college (MC)	Management institute (MI)	Polytechnic (Pt)	Vocational training school /ITI	Non-formal training centre (NFTC)	Special school for disabled (SSD)	Others (specify)	
1	2	3	4	5	6	7	8	9	10	11	12	13	14	15	16	17	18	19	20	
1	Gatam	450185	956.3	1204	276	b	1	a	b	c	c	c	c	c	c	c	c	c	c	
2	Mathadi	450186	1008.3	841	177	c	3	b	c	c	c	c	c	c	c	c	c	c	c	
3	Bengloor	450187	843.2	1088	235	a	3	1	a	b	c	c	c	c	c	c	c	c	c	
4	Katekalyan	450188	471.7	2278	569	1	6	1	1	a	c	c	c	c	c	c	c	c	c	
5	Lakharas	450189	394.5	576	115	a	2	1	a	a	c	c	c	c	c	c	c	c	c	
6	Badelekhapal	450190	2601	2040	464	c	6	1	b	c	c	c	c	c	c	c	c	c	c	
7	Kodaripal	450191	220	269	61	c	2	c	c	c	c	c	c	c	c	c	c	c	c	
8	Nayanar	450192	825.1	465	101	c	2	c	c	c	c	c	c	c	c	c	c	c	c	
9	Burdikarka	450193	441.6	273	63	c	2	a	b	c	c	c	c	c	c	c	c	c	c	
10	Dhanikarka	450194	702.6	690	161	c	3	1	b	c	c	c	c	c	c	c	c	c	c	
11	Nadiyapadar	450195	52.6	20	5	b	a	a	b	b	c	c	c	c	c	c	c	c	c	
12	Duwalikarka	450196	715.5	539	124	c	2	a	b	c	c	c	c	c	c	c	c	c	c	
13	Surnar	450197	2718.6	2094	448	c	7	2	1	c	c	c	c	c	c	c	c	c	c	
14	Chhotehadma Munda	450198	174.5	165	38	b	1	a	b	b	c	c	c	c	c	c	c	c	c	
15	Koriras	450199	614.2	725	161	a	4	1	a	a	c	c	c	c	c	c	c	c	c	
16	Chhote Bedma	450200	504.7	419	88	b	2	a	b	b	c	c	c	c	c	c	c	c	c	
17	Bade Bedma	450201	1901.8	1755	382	b	5	1	b	b	c	c	c	c	c	c	c	c	c	
18	Kidariras	450202	153.7	121	22	c	1	b	c	c	c	c	c	c	c	c	c	c	c	
19	Mokhpal	450203	2135.9	1917	433	b	5	1	a	a	c	c	c	c	c	c	1	c	c	
20	Maharakarka	450204	1249.1	751	179	c	2	b	b	b	c	c	c	c	c	c	1	c	c	
21	Bhusaras	450205	2916.2	1863	392	c	5	2	1	c	c	c	c	c	c	c	c	c	c	
22	Dudhiras	450206	998.2	569	123	c	2	1	b	c	c	c	c	c	c	c	c	c	c	
23	Adpal	450207	1005	555	102	c	1	b	b	c	c	c	c	c	c	c	c	c	c	
24	Dodpal	450208	276	287	67	c	1	b	b	c	c	c	c	c	c	c	c	c	c	
25	Badegudra	450209	4103.7	3615	877	b	7	1	1	1	c	c	c	c	c	c	c	c	c	
26	Chhotegudra	450210	1506.3	773	177	c	4	a	a	a	c	c	c	c	c	c	c	c	c	
27	Atepal	450211	1273.7	704	144	c	1	1	a	c	c	c	c	c	c	c	c	c	c	
28	Tetam	450212	1039.6	864	179	c	2	a	b	c	c	c	c	c	c	c	c	c	c	

- VILLAGE DIRECTORY

LAND USE (AS IN 2009)

Location CodeNo:-416

Location CodeNo:-0138

Number of Medical Amenities available. (If not available within the village , the distance range code viz; a for < 5 Kms, b for 5-10 Kms and c for 10+ kms of nearest place where facility is available is given).										Number of Non-Government Medical Amenities available.								Availability of drinking water - Yes / No							Name village	
21	22	23	24	25	26	27	28	29	30	31	32	33	34	35	36	37	38	39	40	41	42	43	44	45		46
Community health centre (CHC)	Primary health centre (PHC)	Primary health sub centre (PHS)	Maternity and child welfare centre (MCW)	T.B. clinic (TBC)	Hospital-allopathic (HA)	Hospital-alternative medicine (HO)	Dispensary (D)	Veterinary hospital (VH)	Mobile health clinic (MHC)	Family welfare centre (FWC)	Charitable non Govt. hospital/Nursing home.	Medical practitioner with MBBS Degree	Medical practitioner with other degree	Medical practitioner with no degree	Traditional practitioner and faith healer .	Medicine Shop	Others	Tap water (Treated/Untreated)	Well water (Covered / Uncovered well)	Hand Pump	Tube wells / Bore well	Spring	River / Canal	Tank / Pond / Lake	Others	
b	b	l	b	c		c	c	b	c	c	0	0	0	0	0	0	0	No	Yes	Yes	No	No	Yes	Yes	No	Gatam
c	b	a	c	c		c	c	c	c	c	0	0	0	0	0	0	0	No	Yes	Yes	No	No	Yes	Yes	No	Mathadi
a	b	a	a	b		c	b	a	b	b	0	0	0	0	0	0	0	No	Yes	Yes	No	No	Yes	Yes	No	Bengloor
l	b		l			c	l	l			0	0	0	0	0	0	0	No	Yes	Yes	Yes	No	Yes	Yes	No	Katekalyan
a	b	b	a	a		c	a	a	a	a	0	0	0	0	0	0	0	No	Yes	Yes	No	Yes	Yes	Yes	No	Lakharas
c	b	l	b	c		c	c	c	c	c	0	0	0	0	0	0	0	No	Yes	Yes	No	Yes	Yes	Yes	No	Badelekhapal
c	c	b	c	c		c	c	c	c	c	0	0	0	0	0	0	0	No	Yes	Yes	No	Yes	Yes	Yes	No	Kodaripal
c	c	b	c	c		c	c	c	c	c	0	0	0	0	0	0	0	No	Yes	Yes	No	Yes	Yes	Yes	No	Nayanar
c	b	b	b	c		c	c	c	c	c	0	0	0	0	0	0	0	Yes	Yes	Yes	No	Yes	Yes	Yes	No	Burdikarka
c	b	b	b	c		c	c	c	c	c	0	0	0	0	0	0	0	Yes	Yes	Yes	No	Yes	No	Yes	No	Dhanikarka
b	b	a	b	c		c	c	c	c	c	0	0	0	0	0	0	0	No	Yes	Yes	No	No	No	Yes	No	Nadiyapadar
c	a	b	a	c		c	c	c	c	c	0	0	0	0	0	0	0	No	Yes	Yes	No	Yes	No	Yes	No	Duwalikarka
c	l	b	b	c		c	c	c	c	c	0	0	0	0	0	0	0	Yes	Yes	Yes	No	Yes	No	Yes	No	Sumar
b	b	a	b	c		b	c	b	c	c	0	0	0	0	0	0	0	No	No	Yes	No	No	No	No	No	Chhotehadma Munda
b	a	l	b	c		b	c	a	c	c	0	0	0	0	0	0	0	No	Yes	Yes	No	No	Yes	Yes	No	Koriras
c	c	c	c	c		c	c	c	c	c	0	0	0	0	0	0	0	No	Yes	Yes	No	No	No	No	No	Chhote Bedma
c	c	c	c	c		c	c	c	c	c	0	0	0	0	0	0	0	No	Yes	Yes	No	No	No	Yes	No	Bade Bedma
c	c	c	c	c		c	c	c	c	c	0	0	0	0	0	0	0	No	Yes	Yes	No	No	Yes	No	No	Kidariras
c	a	l	c			l	b	a	c	c	0	0	0	0	0	0	0	Yes	Yes	Yes	No	No	No	Yes	No	Mokhpal
c	b	b	b	c		b	c	b	c	c	0	0	0	0	0	0	0	Yes	Yes	Yes	No	No	No	Yes	No	Mahrakarka
c	l	l	c			c	c	c	c	c	0	0	0	0	20	0	0	No	Yes	Yes	No	Yes	Yes	Yes	No	Bhusaras
c	b	b	c	c		c	c	c	c	c	0	0	0	0	5	0	0	No	Yes	Yes	No	No	No	Yes	No	Dudhiras
c	b	b	c	c		c	c	c	c	c	0	0	0	0	4	0	0	No	Yes	Yes	No	No	Yes	Yes	No	Adpal
c	b	b	c	c		c	c	c	c	c	0	0	0	0	0	0	0	No	Yes	Yes	No	No	No	Yes	No	Dodpal
b	l		l	c		b	b	l	b	c	0	1	2	7	1	0	0	No	Yes	Yes	No	No	No	Yes	No	Badegudra
c	a	a	a	c		b	b	a	c	c	0	0	0	0	0	0	0	No	Yes	Yes	No	No	No	Yes	No	Chhotegudra
c	a	l	c	c		c	c	a	c	c	0	0	0	0	8	1	0	Yes	Yes	Yes	No	No	No	Yes	No	Atepal
c	c	l	c	c		c	c	c	c	c	0	0	0	0	0	0	0	No	No	Yes	No	Yes	No	Yes	No	Tetam

CENSUS OF INDIA 2011

AMENITIES AND

Name of District:-Dakshin Bastar Dantewada

Name of CD Block:-KATEKALYAN

Sr.No.	Name village	Availability of toilet & others Yes / No				Communication and transport facilities (If amenities available code -Yes is given except for Village Pin Code ,If not available within the village , the distance range code viz; a for < 5 Kms, b for 5-10 Kms and c for 10+ kms of nearest place where facility is available is given).																
		Community toilet including bath.	Community toilet excluding bath.	Rural sanitary mart or sanitary hardware outlet available near the village.	Community bio- gas or recycle of waste for productive use.	Post office(PO)	Sub post office (SPO)	Post & Telegraph office (P&TO)	Village Pin Code	Telephones (Land lines)	Public call office (PCO)	Mobile phone coverage	Internet cafes/ Common service centre (CSC)	Private courier facility	Bus service (Public & Private)	Railway stations	Auto/Modified Autos	Taxis and Vans	Tractors	Cycle-pulled rickshaws(Manual & Machine driven)	Carts driven by animals	Sea /River ferry service
1	2	47	48	49	50	51	52	53	54	55	56	57	58	59	60	61	62	63	64	65	66	67
1	Gatam	No	No	No	No	c	b	c	494449	b	c	a	c	c	Yes	b	c	c	Yes	Yes		
2	Mathadi	No	No	No	No	c	c	c	494449	c	c	b	c	c		a	c	c	Yes	b		
3	Bengloor	No	No	No	No	b	a	b	494449	a	b	Yes	c	b	Yes	b	c	b	Yes	Yes		
4	Katekalyan	No	No	No	No	Yes	Yes		494449	Yes		Yes	c		Yes	c	c		Yes	Yes		
5	Lakharas	No	No	No	No	a	a	a	494449	a	a	Yes	c	a		c	c	a	Yes	b		
6	Badelekhapal	No	No	No	No	Yes	Yes	c	494449	c	c	b	c	c		b	c	c	Yes	Yes		
7	Kodaripal	No	No	No	No	c	b	c	494449	c	c	c	c	c		c	c	b	b		b	
8	Nayanar	No	No	No	No	c	b	c	494449	c	c	c	c	c		c	c	c	c		b	
9	Burdikarka	No	No	No	No	c	b	c	494552	c	c	c	c	c		c	c	c	b		b	
10	Dhanikarka	No	No	No	No	c	b	c	494552	b	b	b	c	c		c	c	c	b		b	
11	Nadiyapadar	No	No	No	No	c	a	c	494552	b	c	b	c	c		c	c	c	c		b	
12	Duwalikarka	No	No	No	No	c	b	c	494552	c	c	c	c	c		c	c	c	b		b	
13	Surnar	No	No	No	No	Yes	Yes	c	494552	b	c	c	c	c		c	a	c	Yes	Yes		
14	Chhotehadma Munda	No	No	No	No	a	a	a	494552	a	a	a	c	a		c	c	a	a		Yes	
15	Koriras	No	No	No	No	b	b	b	494552	b	b	b	c	b		c	c	b	b		Yes	
16	Chhote Bedma	No	No	No	No	c	a	c	494552	c	c	c	c	c		c	c	b	a		Yes	
17	Bade Bedma	No	No	No	No	Yes	Yes	c	494552	c	c	c	c	c		c	c	b	Yes	Yes		
18	Kidariras	No	No	No	No	c	b	c	494552	c	c	c	c	c		c	c	c	b		Yes	
19	Mokhpal	No	No	No	No	Yes	b	c	494552	Yes	Yes	Yes	c	c	Yes	c	c	c	Yes	Yes		
20	Mahrakarka	No	No	No	No	c	c	c	494552	b	b	Yes	c	c		c	c	c	b		Yes	
21	Bhusaras	No	No	No	No	Yes	Yes	c	494552	c	c	c	c	c		c	c	c	Yes	Yes		
22	Dudhiras	No	No	No	No	c	b	c	494552	c	c	c	c	c		c	c	c	c		b	
23	Adpal	No	No	No	No	c	c	c	494552	c	c	c	c	c		c	c	c	c		b	
24	Dodpal	No	No	No	No	c	b	c	494552	c	c	c	c	c		c	c	c	c		b	
25	Badegudra	No	No	Yes	No	Yes	c	c	494552	Yes	Yes	Yes	b	c		c	c	Yes	Yes		Yes	
26	Chhotegudra	No	No	Yes	No	a	c	c	494552	a	a	c	c	c		c	c	a	c		b	
27	Atepal	No	No	No	No	c	c	c	494552	a	a	Yes	c	c		c	c	b	c		Yes	
28	Tetam	No	No	No	No	a	c	c	494552	c	c	c	c	c		c	c	c	Yes	Yes		

- VILLAGE DIRECTORY

LAND USE (AS IN 2009)

Location CodeNo:-416

Location CodeNo:-0138

Village connected to highways,village roads, banks & credit societies (If amenities available code -Yes is given, If not available within the village , the distance range code viz; a for < 5 Kms, b for 5-10 Kms and c for 10+ kms of nearest place where facility is available is given).

Availability of miscellaneous facilities (If amenities available code -Yes is given, If not available within the village , the distance range code viz; a for < 5 Kms, b for 5-10 Kms and c for 10+ kms of nearest place where facility is available is given).

68	69	70	71	72	73	74	75	76	77	78	79	80	81	82	83	84	85	86	87	88	89	90	91	Name of Village
Connected to national highway(NH)	Connected to state highway(SH)	Connected to major district road (MDR)	Connected to others district road	Pucca roads	Kutcha roads	Water bounded macadam(WBM) roads	Navigable waterway (river/canal)(NW)	Footpaths (FP)	Commercial & Co-operative Banks	ATM	Agricultural Credit Societies	Self-Help Group (SHG)	Public distribution system (PDS) shop	Mandis / Regular market	Weekly Haat	Agricultural marketing society	Centres	Anganwadi Centre (Nutritional Centres)	Others (Nutritional Centres)	ASHA (Accredited Social Health Activist)	Community centre with/without TV	Sports Field,	Sports Club / Recreation Centre	Name of Village

c	c	c	Yes	Yes	Yes			b	c	c	Yes	Yes	b	b	c	c	Yes	Yes	Yes	c	c	c	Gatam
c	c	c	a	Yes	Yes	Yes		c	c	c	Yes	a	c	c	c	c	Yes	Yes	c	c	c	c	Mathadi
c	b	b	Yes	Yes	Yes	Yes	Yes	a	c	c	Yes	Yes	a	a	c	b	Yes	Yes	Yes	b	b	b	Bengloor
c			Yes	Yes	Yes	Yes	Yes	Yes	c	Yes	Yes	Yes	Yes	Yes	c	Yes	Yes	Yes	Yes	Yes	Yes	c	Katekalyan
c	a	a	Yes	Yes	Yes	a	a	a	c	c	Yes	a	a	a	c	a	Yes	Yes	c	Yes	a	a	Lakharas
c	c	c	Yes	Yes	Yes	Yes	c	c	c	c	Yes	Yes	c	c	c	c	Yes	Yes	Yes	c	c	c	Badelekhpal
c	c	c	b	b	Yes	b	c	c	c	c	Yes	b	c	c	c	c	Yes	Yes	c	c	c	c	Kodaripal
a	c	b	b	b	Yes	Yes	c	c	c	c	Yes	b	c	c	c	c	Yes	Yes	c	c	a	c	Nayanar
c	c	b	a	a	Yes	b	c	c	c	c	Yes	a	c	b	c	c	Yes	Yes	c	c	c	c	Burdikarka
c	c	b	b	Yes	Yes	b	c	c	c	c	Yes	Yes	c	b	c	c	Yes	Yes	Yes	c	c	c	Dhanikarka
c	c	b	b	Yes	a	a	c	b	c	c	c	a	b	b	c	c	a	Yes	c	b	b	c	Nadiyapadar
c	a	b	a	a	Yes	b	c	c	c	c	Yes	a	c	b	c	c	Yes	Yes	Yes	c	a	c	Duwalikarka
c	c	c	b	b	Yes	b	c	c	c	c	Yes	Yes	c	Yes	c	c	Yes	Yes	Yes	c	Yes	c	Surnar
c	Yes	Yes	Yes	Yes	Yes	Yes	c	a	c	a	a	a	b	b	b	b	Yes	Yes	c	b	b	b	Chhotehadma Munda
c	Yes	Yes	Yes	Yes	Yes	Yes	c	b	c	b	Yes	Yes	b	b	b	c	Yes	Yes	b	b	b	b	Koriras
c	b	b	a	a	Yes	Yes	c	c	c	b	Yes	Yes	b	b	a	c	Yes	Yes	b	c	c	c	Chhote Bedma
c	b	b	Yes	Yes	Yes	Yes	c	c	c	b	c	Yes	c	b	b	c	Yes	Yes	Yes	c	c	c	Bade Bedma
c	c	c	b	b	Yes	Yes	c	c	c	a	a	c	c	c	c	c	Yes	Yes	c	c	c	c	Kidariras
Yes	c	Yes	Yes	Yes	Yes	Yes	c	a	c	Yes	a	Yes	c	Yes	Yes	c	Yes	Yes	Yes	Yes	a	a	Mokhpal
b	c	c	b	Yes	Yes	Yes	c	b	c	b	b	Yes	c	b	Yes	Yes	Yes	Yes	b	Yes	b	b	Mahrakarka
c	Yes	Yes	Yes	Yes	Yes	Yes	c	Yes	c	Yes	Yes	Yes	c	c	c	c	Yes	Yes	Yes	c	Yes	c	Bhusaras
c	Yes	Yes	Yes		Yes	Yes	c	b	c	b	c	b	c	c	b	c	Yes	Yes	Yes	c	b	c	Dudhiras
c	b	b	Yes		Yes	Yes	c	b	c	b	c	Yes	c	c	c	c	Yes	Yes	Yes	c	b	c	Adpal
c	a	a	a	a	Yes	Yes	c	b	c	b	c	b	c	c	c	c	Yes	Yes	Yes	c	b	c	Dodpal
c	a	a	Yes	Yes	Yes	Yes		Yes	c	Yes	Yes	Yes	c	a	c	b	b	Yes	Yes	c	Yes	c	Badegudra
c	a	a	a	a	Yes	Yes		a	c	a	Yes	Yes	c	a	a	Yes	Yes	Yes	Yes	c	c	c	Chhotegudra
b	c	b	c	Yes	Yes		c	a	c	a	Yes	Yes	b	a	a	Yes	Yes	Yes	c	Yes	a	b	Atepal
c	c	c	c	Yes	Yes	Yes	c	c	c	c	Yes	Yes	c	c	c	c	Yes	Yes	c	Yes	b	c	Tetam

CENSUS OF INDIA 2011

AMENITIES AND

Name of District:-Dakshin Bastar Dantewada

Name of CD Block:-KATEKALYAN

en, If not available within the village , the distance range where facility is available is given).

1	2	92	93	94	95	96	97	98	99	100	101	102	Land Use			
													103	104	105	106
Availability of electricity (Yes/No)												Area under different				
Name of Village												Nearest Town	Area under different			
Cinema / Video Hall												Name	Distance range code i.e. a for < 5 Kms, b for 5-10 Kms and c for 10+ kms .	Forests	Area under Non-agricultural Uses	Barren and Un-cultivable land
Public Library																
Public Reading Room																
Newspaper Supply																
Assembly Polling station																
Birth & Death Registration Office																
Power Supply for Domestic Use (ED)																
Power Supply for Agricultural Use (EAG)																
Power Supply for Commercial Use (EC)																
Power Supply for All Uses (EA)																
1	Gatam	c	c	Yes	c	Yes	Yes	Yes	No	No	No	Bade Bacheli	c	3	68.8	162.8
2	Mathadi	c	c	a	c	Yes	a	Yes	No	No	No	Bade Bacheli	c	5.6	36.5	311.8
3	Bengloor	b	b	Yes	b	Yes	Yes	Yes	No	No	No	Bade Bacheli	c	0.5	38.7	273
4	Katekalyan	c	c	Yes	c	Yes	Yes	Yes	No	Yes	No	Bade Bacheli	c	1.7	34.1	22.5
5	Lakharas	a	a	a	a	Yes	a	Yes	No	Yes	No	Bade Bacheli	c	15.7	23.9	102.5
6	Badelekhapal	c	c	Yes	c	Yes	Yes	Yes	No	No	No	Bade Bacheli	c	0.4	68.9	1107.4
7	Kodaripal	c	c	b	c	b	b	Yes	No	No	No	Bade Bacheli	c	0	4.3	54.6
8	Nayanar	c	c	b	c	Yes	Yes	Yes	No	No	No	Bade Bacheli	c	27.6	13.7	194.7
9	Burdikarka	c	c	a	c	a	a	Yes	No	No	No	Bade Bacheli	c	0	9.4	260.6
10	Dhanikarka	c	c	Yes	c	Yes	Yes	Yes	No	No	No	Bade Bacheli	c	0	17.7	243.9
11	Nadiyapadar	c	c	a	c	a	a	Yes	No	No	No	Bade Bacheli	c	1.5	1.6	3.4
12	Duwalikarka	c	c	a	c	Yes	a	Yes	No	No	No	Bade Bacheli	c	5	10.9	252.5
13	Surnar	c	c		c	Yes	Yes	Yes	No	No	No	Bade Bacheli	c	191	49.4	195.8
14	Chhotehadma Munda	c	c	a	c	a	Yes	Yes	No	No	No	Bade Bacheli	c	2.8	6.8	8.8
15	Koriras	c	c	c	c	Yes	Yes	Yes	No	No	No	Bade Bacheli	c	13.1	19.4	4.8
16	Chhote Bedma	c	c	a	c	Yes	a	Yes	No	No	No	Bade Bacheli	c	205.4	19.4	18.8
17	Bade Bedma	c	c	Yes	c	Yes	Yes	Yes	No	No	No	Bade Bacheli	c	40.4	73.1	445
18	Kidariras	c	c	b	c	Yes	b	Yes	No	No	No	Bade Bacheli	c	32.6	3.4	6.7
19	Mokhpal	c	c	c	Yes	Yes	Yes	No	No	No	Yes	Bade Bacheli	c	293.4	41.2	89.4
20	Mahrakarka	c	c	c	Yes	Yes	Yes	No	No	No	Yes	Bade Bacheli	c	89.3	17.9	232.5
21	Bhusaras	c	c	c	c	Yes	Yes	Yes	Yes	No	No	Bade Bacheli	c	534.8	121.7	929.8
22	Dudhiras	c	c		c	Yes	Yes	Yes	Yes	No	No	Bade Bacheli	c	0	18.7	343
23	Adpal	c	c		c	Yes	Yes	Yes	Yes	No	No	Bade Bacheli	c	0	39.1	330.9
24	Dodpal	c	c		c	Yes	Yes	Yes	Yes	No	No	Bade Bacheli	c	4	8	3.8
25	Badegudra	c	c	Yes	Yes	Yes	Yes	Yes	No	Yes	No	Bade Bacheli	c	849.2	104.7	530
26	Chhotegudra	c	c	Yes	c	Yes	Yes	Yes	No	No	No	Bade Bacheli	c	1.6	20.9	629.7
27	Atepal	c	c	c	c	Yes	c	Yes	No	No	No	Bade Bacheli	c	167.3	23	292.3
28	Tetam	c	c	c	c	Yes	c	Yes	No	No	No	Bade Bacheli	c	7	52.1	367.1

- VILLAGE DIRECTORY

LAND USE (AS IN 2009)

Location CodeNo:-416

Location CodeNo:-0138

Land Use														Name of three most important commodities manufactured			Name of Village	Serial Number
types of land use (in hectares rounded up to one decimal place)								Area irrigated by source (in hectare).						First	Second	Third		
Permanent Pastures and Other Grazing Lands	Land Under Miscellaneous Tree Crops etc.	Culturable Waste Land	Fallow lands other than current fallows	Current Fallows	Net Area Sown	Total Irrigated Land Area	Total Un-irrigated Land Area	Canals (C)	Wells/Tube-wells(W/TW)	Tanks/Lakes(T/L)	Water Falls(WF)	Others(O)	First	Second	Third			
107	108	109	110	111	112	113	114	115	116	117	118	119	120	121	122	2	1	
2.6	0	44.1	105.1	155.9	414.1	0	414	0	0	0	0	0				Gatam	1	
4.3	0	45.7	69.9	81.5	453	0	453	0	0	0	0	0				Mathadi	2	
1.8	0	23.8	80.2	38.4	386.7	0	386.7	0	0	0	0	0				Bengloor	3	
1	0	15.2	14.9	19.3	362.9	0	362.9	0	0	0	0	0				Katekalyan	4	
8.8	0	35.5	27.3	5.9	175	0	175	0	0	0	0	0				Lakharas	5	
4.2	0	48.8	74.3	159.7	1137.3	0	1137.3	0	0	0	0	0				Badelekhapal	6	
0.6	0	3.2	3.4	10.3	143.5	0	143.5	0	0	0	0	0				Kodaripal	7	
0	0	17	67	99.8	405.2	0	405.2	0	0	0	0	0				Nayanar	8	
0.1	0	2.5	20	35.1	113.9	0	113.9	0	0	0	0	0				Burdikarka	9	
4	0	29.5	100.4	65.2	241.9	0	241.9	0	0	0	0	0				Dhanikarka	10	
0.6	0	4.6	4.4	3.4	33.2	0	33.2	0	0	0	0	0				Nadiyapadar	11	
2.4	0	29.4	91	130.5	193.8	0	193.8	0	0	0	0	0				Duwalikarka	12	
23.4	0	215	609.2	325.7	1109.1	0	1109.1	0	0	0	0	0				Surnar	13	
2.5	0	2.2	37.5	49.4	64.5	0	64.5	0	0	0	0	0				Chhotehadma Munda	14	
36.2	0	34.3	35.2	82.1	389.1	0	388.8	0	0	0	0	0				Koriras	15	
3.2	0	13.6	18.1	31.1	195.1	0	195.1	0	0	0	0	0				Chhote Bedma	16	
148.3	0	83.3	103.9	127.7	880.2	0	880.2	0	0	0	0	0				Bade Bedma	17	
1.9	0	11.8	15	10.5	72	0	72	0	0	0	0	0				Kidariras	18	
7.4	0	142.3	306.5	80.8	1174.8	0	1174.8	0	0	0	0	0				Mokhpal	19	
64.5	0	246.2	196.7	29	372.9	0	372.9	0	0	0	0	0				Mahrakarka	20	
10.8	0	9.6	81.5	58.8	1169.2	0	1169.2	0	0	0	0	0				Bhusaras	21	
6.3	0	65.6	34.4	16.4	513.7	0	513.7	0	0	0	0	0				Dudhiras	22	
6.8	0	54.8	33.7	13	526.6	0	526.6	0	0	0	0	0				Adpal	23	
2.6	0	25.4	10	12.8	209.2	0	209.2	0	0	0	0	0				Dodpal	24	
9	4.1	206.7	232.6	40.1	2127.4	0	2131.5	0	0	0	0	0				Badegudra	25	
3.6	0	79	232.1	43.7	495.7	0	495.7	0	0	0	0	0				Chhotegudra	26	
5.3	0	57.1	61.2	126.4	541.1	0	541.1	0	0	0	0	0				Atepal	27	
16.7	0	133.6	52.8	80.1	330.1	0	330.1	0	0	0	0	0				Tetam	28	

Sr.No.	Name village	Location code no.	Total area of the village (in hectares rounded up to one decimal place)	Total population (2011 census)	Number of households (2011 census)	Number of educational amenities available. (If not available within the village , the distance range code viz; a for < 5 Kms, b for 5-10 Kms and c for 10+ kms of nearest place where facility is available is given).													
						Pre-Primary school (PP)	Primary school (P)	Middle school (M)	Secondary School (S)	Senior Secondary school (SS)	Degree college of arts science & commerce (ASC)	Engineering college(EC)	Medical college (MC)	Management institute (MI)	Polytechnic (Pt)	Vocational training school /ITI	Non-formal training centre (NFTC)	Special school for disabled (SSD)	Others (specify)
1	2	3	4	5	6	7	8	9	10	11	12	13	14	15	16	17	18	19	20
29	Telam	450213	1385.5	1355	271	1	1	c	c	c	c	c	c	c	c	c	c	c	c
30	Jihakodta	450214	799.6	414	72	c	1	a	b	c	c	c	c	c	c	c	c	c	c
31	Tumakpal	450215	1606.8	1619	342	b	5	1	b	b	c	c	c	c	c	c	c	c	c
32	Gudase	450216	3458.2	2708	572	b	9	1	b	b	c	c	c	c	c	c	c	c	c
33	Nadenar	450217	301.2	654	128	c	1	c	c	c	c	c	c	c	c	c	c	c	c
34	Parcheli	450218	2128.2	3012	613	a	2	1	1	1	c	c	c	c	c	c	c	c	c
35	Munaga	450219	593.2	236	55	c	1	1	c	c	c	c	c	c	c	c	c	c	c
36	Chikpal	450220	952	1047	220	b	3	1	b	b	c	c	c	c	c	c	c	c	c
37	Marjum	450221	571.9	1682	339	c	6	1	c	c	c	c	c	c	c	c	c	c	c
38	Chhote Gadam	450222	135.7	118	25	c	1	b	c	c	c	c							
39	Badegadam	450223	1168.6	691	143	c	2	c	c	c	c	c	c	c		c	c	c	
40	Tongpal	450224	545.5	455	95	c	1	a	c	c	c	c	c	c	c	c	c	c	c
41	Jangampal	450225	543.5	710	136	c	3	1	c	c	c	c	c	c	c	c	c	c	
42	Pratapgiri	450226	371.5	553	113	c	2	b	b	b	c	c	c	c	c	c	c	c	c
43	Chhote Lakhpal	450227	1034.5	621	128	c	2	a	a	a	c	c	c	c	c	c	c	c	c
Block T O T A L :			47399.5	43335	9415	1	122	23	5	2	0	0	0	0	0	0	2	0	0

Number of Medical Amenities available. (If not available within the village, the distance range code viz; a for < 5 Kms, b for 5-10 Kms and c for 10+ kms of nearest place where facility is available is given).										Number of Non-Government Medical Amenities available.					Availability of drinking water - Yes / No					Name village						
21	22	23	24	25	26	27	28	29	30	31	32	33	34	35	36	37	38	39	40		41	42	43	44	45	46
Community health centre (CHC)	Primary health centre (PHC)	Primary health sub centre (PHS)	Maternity and child welfare centre (MCW)	T.B. clinic (TBC)	Hospital-allopathic (HA)	Hospital-alternative medicine (HO)	Dispensary (D)	Veterinary hospital (VH)	Mobile health clinic (MHC)	Family welfare centre (FWC)	Charitable non Govt. hospital/Nursing home.	Medical practitioner with MBBS Degree	Medical practitioner with other degree	Medical practitioner with no degree	Traditional practitioner and faith healer .	Medicine Shop	Others	Tap water (Treated/Untreated)	Well water (Covered / Uncovered well)	Hand Pump	Tube wells / Bore well	Spring	River / Canal	Tank / Pond / Lake	Others	
c	c	1	1	c	c	c	c	c	c	c	0	0	0	0	0	0	0	Yes	Yes	Yes	No	No	No	Yes	No	Telam
c	c	1	c	c	c	c	c	c	c	c	0	0	0	0	0	0	0	No	Yes	Yes	No	No	No	Yes	No	Jihakodta
b	c	1	b	b	b	b	b	b	b	b	0	0	0	0	8	0	0	No	Yes	Yes	No	Yes	Yes	Yes	No	Tumakpal
b	c	1	b	b	b	b	b	b	b	b	0	0	0	0	15	0	0	No	Yes	Yes	No	Yes	Yes	Yes	No	Gudase
c	c	c	c	c	c	c	c	c	c	c	0	0	0	0	0	0	0	Yes	Yes	Yes	No	Yes	Yes	Yes	No	Nadenar
a	a	1	a	a	a	a	a	a	a	a	0	0	0	0	0	0	0	Yes	Yes	Yes	Yes	No	Yes	Yes	No	Parcheli
c	c	1	c	c	c	c	c	c	c	c	0	0	0	0	0	0	0	Yes	Yes	Yes	No	Yes	No	No	No	Munaga
b	b	1	b	b	b	b	b	b	b	b	0	0	0	0	0	0	0	Yes	Yes	Yes	No	No	Yes	Yes	No	Chikpal
c	c	1	c	c	c	c	c	c	c	c	0	0	0	0	0	0	0	No	Yes	Yes	No	Yes	Yes	Yes	No	Marjum
c	c	c	c	c	c	c	c	c	c	c	0	0	0	0	0	0	0	No	No	Yes	No	No	Yes	Yes	No	Chhote Gadam
c	c	c	c	c	c	c	c	c	c	c	0	0	0	0	0	0	0	No	No	Yes	No	Yes	Yes	Yes	No	Badegadam
c	a	c	c	c	c	c	c	c	c	c	0	0	0	0	0	0	0	No	No	Yes	No	Yes	No	Yes	No	Tongpal
c	1	c	c	c	c	c	c	c	c	c	0	0	0	0	0	0	0	No	No	Yes	No	Yes	No	Yes	No	Jangampal
c	c	c	c	c	c	c	c	c	c	c	0	0	0	0	0	0	0	No	No	Yes	No	Yes	Yes	No	No	Pratapgiri
c	c	c	c	c	c	c	c	c	c	c	0	0	0	0	0	0	0	No	No	Yes	No	Yes	Yes	No	No	Chhote Lakhapal
1	4	15	3	0	0	1	1	2	0	0	0	1	2	7	61	1	0	11	35	43	2	20	23	37	0	Block TOTAL :

Sr.No.	Name village	Availability of toilet & others Yes / No				Communication and transport facilities (If amenities available code -Yes is given except for Village Pin Code ,If not available within the village , the distance range code viz; a for < 5 Kms, b for 5-10 Kms and c for 10+ kms of nearest place where facility is available is given).																
		Community toilet including bath.	Community toilet excluding bath.	Rural sanitary mart or sanitary hardware outlet available near the village.	Community bio- gas or recycle of waste for productive use.	Post office(PO)	Sub post office (SPO)	Post & Telegraph office (P&TO)	Village Pin Code	Telephones (Land lines)	Public call office (PCO)	Mobile phone coverage	Internet cafes/ Common service centre (CSC)	Private courier facility	Bus service (Public & Private)	Railway stations	Auto/Modified Autos	Taxis and Vans	Tractors	Cycle-pulled rickshaws(Manual & Machine driven)	Carts driven by animals	Sea /River ferry service
1	2	47	48	49	50	51	52	53	54	55	56	57	58	59	60	61	62	63	64	65	66	67
29	Telam	No	No	No	No	Yes	c	c	494552	c	c	c	c		c	c	c	c				Yes
30	Jihakodta	No	No	No	No	c	c	c	494552	c	c	Yes	c	c		c	c	b	c			Yes
31	Tumakpal	No	No	No	No	b	b	b	494559	b	b	Yes	c	b		c	c	b	b			Yes
32	Gudase	No	No	No	No	b	b	b	494559	b	b	Yes	c	b		c	c	b	Yes			Yes
33	Nadenar	No	No	No	No	c	c	c	494449	c	c	c	c	c		c	c	c	c			c
34	Parcheli	No	No	No	No	Yes	Yes	a	494449	a	a	Yes	c	a	Yes	c	c	a	Yes	Yes	Yes	Yes
35	Munaga	No	No	No	No	c	c	c	494449	b	c	b	c	c		c	c	c	c			b
36	Chikpal	No	No	No	No	b	b	b	494449	Yes	b	Yes	c	b	Yes	c	c	b	b			Yes
37	Marjum	No	No	No	No	c	c	c	494449	c	c	b	c	c		c	c	c	c			Yes
38	Chhote Gadam	No	No	No	No	b	c	c	494449	c	c	c	c	c		c	c	c	c			b
39	Badegadam	No	No	No	No	b	c	c	494449	c	c	b	c	c		c	c	c	c			b
40	Tongpal	No	No	No	No	a	c	c	494449	c	c	Yes	c	c		c	c	c	c			c
41	Jangampal	No	No	No	No	Yes	c	c	494449	c	c	Yes	c	c		c	c	c	c			c
42	Pratapgiri	No	No	No	No	b	c	c	494449	b	b	b	c	c		c	b	b	c			b
43	Chhote Lakhpal	No	No	No	No	a	c	c	494449	a	c	Yes	c	c		c	a	a	a			a
Block T O T A L :		0	0	2	0	10	6	0	43	4	2	15	0	0	6	0	0	1	14	1	23	0

Village connected to highways,village roads, banks & credit societies (If amenities available code -Yes is given, If not available within the village , the distance range code viz; a for < 5 Kms, b for 5-10 Kms and c for 10+ kms of nearest place where facility is available is given).

Availability of miscellaneous facilities (If amenities available code -Yes is given, If not available within the village , the distance range code viz; a for < 5 Kms, b for 5-10 Kms and c for 10+ kms of nearest place where facility is available is given).

68	69	70	71	72	73	74	75	76	77	78	79	80	81	82	83	84	85	86	87	88	89	90	91	Name of Village
Connected to national highway(NH)	Connected to state highway(SH)	Connected to major district road (MDR)	Connected to others district road	Pucca roads	Kutchcha roads	Water bounded macadam(WBM) roads	Navigable waterway (river/canal)(N/W)	Footpaths (FP)	Commercial & Co-operative Banks	ATM	Agricultural Credit Societies	Self-Help Group (SHG)	Public distribution system (PDS) shop	Mandis / Regular market	Weekly Haat	Agricultural marketing society	Centres	Anganwadi Centre (Nutritional Centres)	Others (Nutritional Centres)	ASHA (Accredited Social Health Activist)	Community centre with/without TV	Sports Field,	Sports Club / Recreation Centre	
c	c	c	c	Yes	Yes	c	c	c	c	c	c	Yes	Yes	c	c	c	Yes	Yes	Yes	Yes	Yes	Yes	Yes	Telam
b	b	c	c	Yes	Yes	c		c	c	c	c	Yes	Yes	c	b	b	c	Yes	Yes	c	Yes	b	c	Jihakodta
c	b	Yes	Yes	Yes	Yes	Yes	c	b	c	b	Yes	b	c	b	b	Yes	Yes	Yes	Yes	b	b	b	b	Tumakpal
c	b	b	Yes	Yes	Yes	Yes	c	b	c	b	Yes	Yes	c	b	b	Yes	Yes	Yes	Yes	b	b	b	b	Gudase
c	c	c	b	b	Yes	b		c	c	c	Yes	c	c	c	c	c	Yes	Yes	Yes	c	c	c	c	Nadenar
c	a	a	a	Yes	Yes	Yes		c	c	c	Yes	Yes	Yes	a	a	Yes	Yes	Yes	Yes	a	Yes	a	a	Parcheli
c	c	c	c	c	Yes			c	c	c	Yes	b	c	b	c	c	Yes	Yes	Yes	Yes	c	c	c	Munaga
c	b	b	b	Yes	Yes	Yes		c	c	b	b	Yes	c	Yes	b	b	Yes	Yes	Yes	b	Yes	b	b	Chikpal
c	c	c	b	b			Yes	c	c	c	Yes	Yes	c	b	c	c	Yes	Yes	Yes	c	c	c	c	Marjum
c	c	c	b	b	Yes	Yes		c	c	c	c	c	c	c	c	c	Yes	Yes	c	c	c	c	c	Chhote Gadam
c	c	c	c	c	Yes	b		c	c	c	c	c	c	c	c	c	Yes	Yes	c	c	c	c	c	Badegadam
c	c	c	c	Yes	Yes	Yes	c	c	c	c	c	a	c	c	c	c	Yes	Yes	c	c	Yes	c	c	Tongpal
c	c	c	c	Yes	Yes	Yes	c	c	c	c	c	Yes	c	c	c	c	Yes	Yes	c	c	Yes	c	c	Jangampal
c	b	c	c	Yes	b	b		c	c	c	c	c	b	c	c	c	Yes	Yes	c	c	c	c	c	Pratapgiri
a	c	c	a	a	Yes	Yes	c	c	c	c	c	c	a	a	c	c	Yes	Yes	c	c	Yes	c	c	Chhote Lakhpal
1	4	6	15	26	39	27	3	1	3	0	4	27	24	2	4	2	8	41	43	23	9	10	1	Block TOTAL :

en, If not available within the village , the distance range where facility is available is given).

Availability of electricity (Yes/No)

Land Use

Nearest Town

Area under different

1	2	92	93	94	95	96	97	98	99	100	101	102	103	104			105		106
														Name	Distance range code i.e. a for < 5 Kms, b for 5-10 Kms and c for 10+ kms .	Forests	Area under Non-agricultural Uses	Barren and Un-cultivable land	
Name of Village	Cinema / Video Hall	Public Library	Public Reading Room	Newspaper Supply	Assembly Polling station	Birth & Death Registration Office	Power Supply for Domestic Use (ED)	Power Supply for Agricultural Use (EAG)	Power Supply for Commercial Use (EC)	Power Supply for All Uses (EA)	Name	Distance range code i.e. a for < 5 Kms, b for 5-10 Kms and c for 10+ kms .	Forests	Area under Non-agricultural Uses	Barren and Un-cultivable land				
29	Telam	c	c	c	c	Yes	c	Yes	No	No	No	Bade Bacheli	c	0.2	51.6	124.9			
30	Jihakodta	c	c	c	c	Yes	c	Yes	No	No	No	Bade Bacheli	c	171	24.6	200.2			
31	Tumakpal	b	b	Yes	b	Yes	Yes	Yes	No	No	No	Bade Bacheli	c	228.2	54.8	406.1			
32	Gudase	b	b	Yes	b	Yes	Yes	Yes	No	No	No	Bade Bacheli	c	944.8	45.6	727.5			
33	Nadenar	c	c	c	c	Yes	c	No	No	No	No	Bade Bacheli	c	167.3	4.8	0.1			
34	Parcheli	a	a	Yes	Yes	Yes	Yes	No	No	No	Yes	Bade Bacheli	c	123.5	226.3	481.5			
35	Munaga	c	c	Yes	c	Yes	Yes	No	No	No	No	Bade Bacheli	c	260.1	16.8	84			
36	Chikpal	b	b	c	b	Yes	Yes	Yes	No	No	No	Bade Bacheli	c	258	27.3	195.6			
37	Marjum	c	c	c	c	Yes	Yes	No	No	No	No	Bade Bacheli	c	0.5	18.8	66.6			
38	Chhote Gadam	c	c	c	c	c	c	Yes	No	No	No	Bade Bacheli	c	0	3.8	7.1			
39	Badegadam	c	c	c	c	Yes	Yes	No	No	No	No	Bade Bacheli	c	55.6	20.9	432			
40	Tongpal	c	c	c	c	a	a	Yes	No	No	No	Bade Bacheli	c	1	7.7	2.4			
41	Jangampal	c	c	c	c	Yes	Yes	Yes	No	No	No	Bade Bacheli	c	42.5	12.3	0.6			
42	Pratapgiri	c	c	c	c	Yes	b	Yes	No	No	No	Bade Bacheli	c	181.3	20.7	28.7			
43	Chhote Lakhapal	c	c	c	c	Yes	c	Yes	No	No	No	Bade Bacheli	c	732.8	21.4	57.2			
Block T O T A L :		0	0	12	4	37	26	36	4	3	3 0	0	5659.7	1504.7	10232.6				

Land Use													Name of three most important commodities manufactured			Name of Village	Serial Number
types of land use (in hectares rounded up to one decimal place)								Area irrigated by source (in hectare).									
Permanent Pastures and Other Grazing Lands	Land Under Miscellaneous Tree Crops etc.	Culturable Waste Land	Fallow lands other than current fallows	Current Fallows	Net Area Sown	Total Irrigated Land Area	Total Un-irrigated Land Area	Canals (C)	Wells/Tube-wells(W/TW)	Tanks/Lakes(T/L)	Water Falls(WF)	Others(O)	First	Second	Third		
107	108	109	110	111	112	113	114	115	116	117	118	119	120	121	122		
28.7	0	299.2	38.5	43.2	799.2	0	799.2	0	0	0	0	0				Telam	29
3	0	44.3	40.2	48.9	267.4	0	267.4	0	0	0	0	0				Jihakodta	30
3.2	0	29.6	6.2	3.6	875.1	0	875.1	0	0	0	0	0				Tumakpal	31
18.9	0	253.7	52.7	64.6	1350.3	0	1350.3	0	0	0	0	0				Gudase	32
0	0	4.9	23.1	14	87.1	0	87.1	0	0	0	0	0				Nadenar	33
38.9	0	226.3	64.5	43.2	924	0	924	0	0	0	0	0				Parcheli	34
100	0	16.9	7	15.2	93.3	0	93.3	0	0	0	0	0				Munaga	35
1	0	29	80.9	50.4	309.8	0	309.8	0	0	0	0	0				Chikpal	36
13.1	0	117.9	50.2	46.7	258.2	0	257.4	0	0	0	0	0				Marjum	37
2.1	0	0	2.5	6.3	113.9	0	113.9	0	0	0	0	0				Chhote Gadam	38
21.1	0	21.1	0.9	17.6	599.4	0	599.4	0	0	0	0	0				Badegadam	39
41.3	0	45.6	0.5	0.6	446.4	0	446.3	0	0	0	0	0				Tongpal	40
19.3	0	24.2	0.5	0.9	443.2	0	443.2	0	0	0	0	0				Jangampal	41
2	0	0	2	6.3	130.5	0	130.5	0	0	0	0	0				Pratapgiri	42
3.2	0	3.2	3.7	3.8	209.3	0	209.3	0	0	0	0	0				Chhote Lakhapal	43
674.7	4.1	2795.7	3091.7	2297.9	21138.3	0	21141.1	0	0	0	0	0				Block T O T A L :	

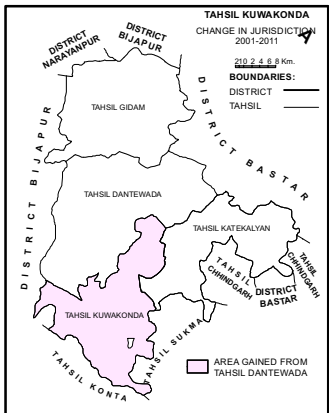
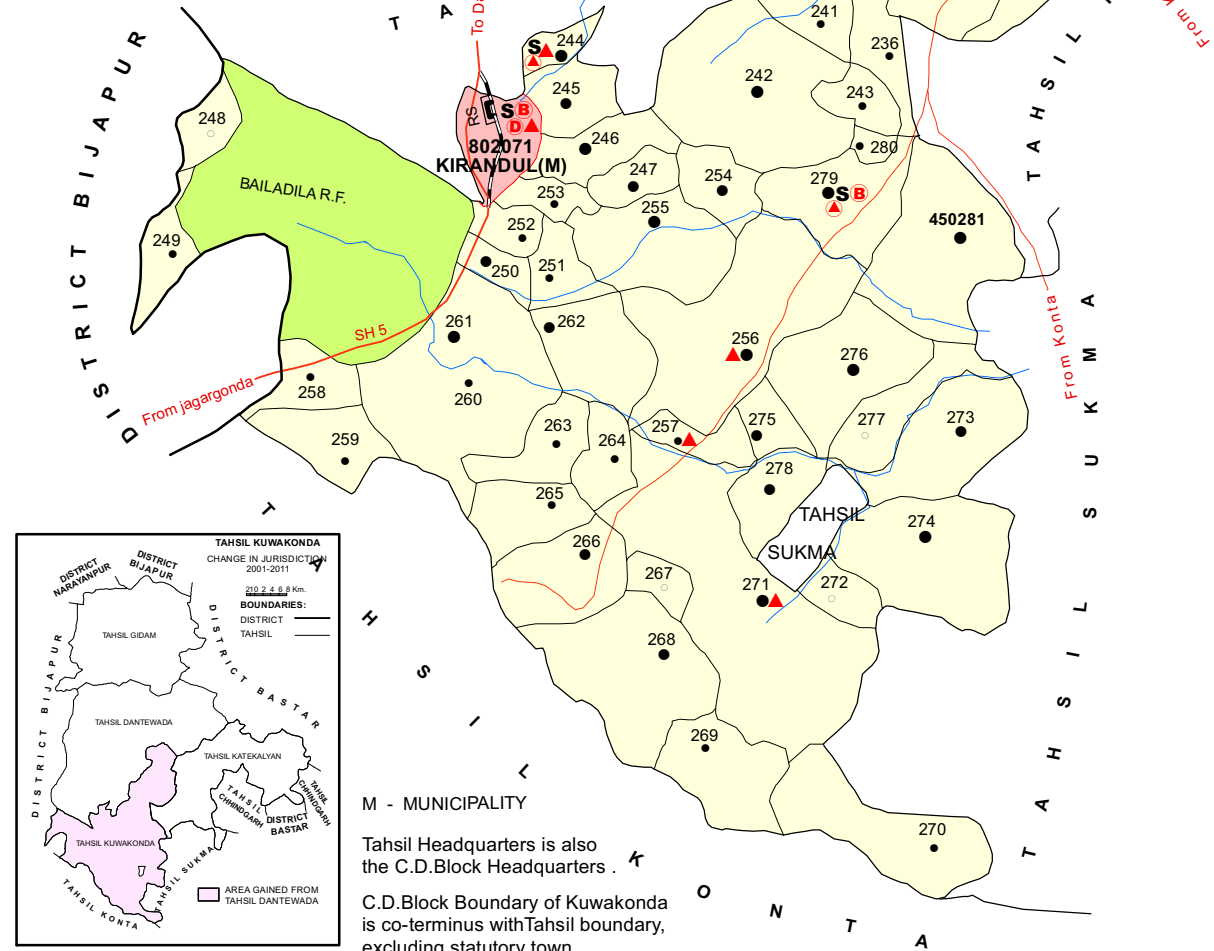
INDIA
CHHATTISGARH
TAHSIL KUAKONDA
C.D.BLOCK KUWAKONDA
DISTRICT DAKSHIN BASTAR DANTEWADA

BOUNDARY, DISTRICT	—————
" TAHSIL	—————
" VILLAGE WITH MDDS CODE	450228
" RESERVED-FOREST WITH NAME	BAILADILA R.F.

HEADQUARTERS: TAHSIL	⊙
POPULATION SIZE OF VILLAGES: BELOW 200, 200-499, 500-999, 1000-4999	○ ● ● ● ●
UNINHBITED VILLAGE WITH MDDS CODE	x 450240
STATUTORY TOWN WITH MDDS CODE	802071
STATE HIGHWAY	SH 5
IMPORTANT METALLED ROADS	—————
RAILWAY LINE WITH STATION: BROAD GAUGE	RS
RIVER AND STREAM	~~~~~
HIGH SCHOOL/INTER COLLEGE	S
BANK	B
DISPENSARY	D
PRIMARY HEALTH CENTRE	▲
OTHER MEDICAL SERVICES	▲



Total Number of C.D.Block	01
Total Number of Town	01
Total Number of Villages	54
Total Area (in sq. Kms)	742.06
Total Population	65241
Distance from District Headquarters to Tahsil Headquarters.....	20 Kms.



M - MUNICIPALITY
Tahsil Headquarters is also the C.D.Block Headquarters .
C.D.Block Boundary of Kuakonda is co-terminus with Tahsil boundary, excluding statutory town

Alphabetical list of Villages alongwith location code 2001 and 2011

Serial No.	Name of Village	2011 Census MDDS Code Number	2001 Location Code Number
1	2	3	4
Name of CD Block: KUWAKONDA (0139)			
Name of Sub-Dist: Kuakonda (0004)			
1	Aalnar	450260	01985700
2	Acheli	450265	01986200
3	Aranpur	450266	01986300
4	Arbe	450275	01987200
5	Bade Hadmamunda	450237	01983400
6	Barrem	450277	01987400
7	Bengpal	450258	01985500
8	Bodepali	450259	01985600
9	Burgum	450274	01987100
10	Cholnar	450247	01984400
11	Doriras	450241	01983800
12	Fulpad	450281	01987800
13	Gadhmiri	450229	01982600
14	Gongpal	450235	01983200
15	Gumiyapal	450261	01985800
16	Halbaras	450232	01982900
17	Hiroli	450250	01984700
18	Hitawar	450233	01983000
19	Jabeli	450276	01987300
20	Jimer	450240	01983700
21	Kadampal	450245	01984200
22	Kakadi	450268	01986500
23	Kalepal	450254	01985100
24	Khutepal	450238	01983500
25	Kodenar	450244	01984100
26	Kuakonda	450231	01982800
27	Kutrem	450262	01985900
28	Lawa	450248	01984500
29	Lendra	450243	01984000
30	Madadi	450246	01984300
31	Madenda	450257	01985400
32	Madkamiras	450251	01984800
33	Mahrahaurnar	450236	01983300
34	Mailawada	450234	01983100
35	Mendpal	450267	01986400
36	Muler	450270	01986700
37	Nahadi	450269	01986600
38	Nakulnar	450230	01982700

Serial No.	Name of Village	2011 Census MDDS Code Number	2001 Location Code Number
1	2	3	4
39	Nilawaya	450278	01987500
40	Palnar	450279	01987600
41	Pedka	450264	01986100
42	Penta	450280	01987700
43	Perpa	450253	01985000
44	Pirnar	450252	01984900
45	Potali	450271	01986800
46	Pujaripal	450272	01986900
47	Purangel	450249	01984600
48	Renganar	450228	01982500
49	Rewali	450273	01987000
50	Samalwar	450255	01985200
51	Sameli	450256	01985300
52	Samgiri	450239	01983600
53	Taneli	450263	01986000
54	Tikanpal	450242	01983900

CENSUS OF INDIA 2011

AMENITIES AND

Name of District:-Dakshin Bastar Dantewada

Name of CD Block:-KUWAKONDA

Sr.No.	Name village	Location code no.	Total area of the village (in hectares rounded up to one decimal place)	Total population (2011 census)	Number of households (2011 census)	Number of educational amenities available. (If not available within the village , the distance range code viz: a for < 5 Kms, b for 5-10 Kms and c for 10+ kms of nearest place where facility is available is given).													
						Pre-Primary school (PP)	Primary school (P)	Middle school (M)	Secondary School (S)	Senior Secondary school (SS)	Degree college of arts science & commerce (ASC)	Engineering college(EC)	Medical college (MC)	Management institute (MI)	Polytechnic (Pt)	Vocational training school /ITI	Non-formal training centre (NFTC)	Special school for disabled (SSD)	Others (specify)
1	2	3	4	5	6	7	8	9	10	11	12	13	14	15	16	17	18	19	20
1	Renganar	450228	506.7	480	138	b	2	a	b	b	c	c	c	c	c	c	c	c	c
2	Gadhmiri	450229	2864	2743	666	b	10	1	b	b	c	c	c	c	c	c	c	c	c
3	Nakulnar	450230	666.8	2050	330	1	4	1	1	a	c	c					c		c
4	Kuakonda	450231	1505.8	2864	687	a	8	3	1	1	c	c	c	c	c	c	c	c	c
5	Halbaras	450232	622.6	762	179	a	3	1		a	c	c	c	c	c	c	c	c	c
6	Hitawar	450233	558.3	1253	291	a	3	1	a	a	c	c	c	c	c	c	c	c	c
7	Mailawada	450234	919.8	2010	448	b	3	1	1	b	c	c	c	c	c	c	c	c	c
8	Gongpal	450235	1152.5	1076	263	a	4	1	a	a	c	c	c	c	c	c	c	c	c
9	Mahrahaurnar	450236	357.5	385	110	b	2	a	b	b	c	c	c	c	c	c	c	c	c
10	Bade Hadmamunda	450237	503.5	467	106	b	2	1	a	b	c	c	c	c	c	c	c	c	c
11	Khutepal	450238	653.2	501	117	c	1	b	b	b	c	c	c	c	c	c	c	c	c
12	Samgiri	450239	1405.3	879	181	c	2	1	b	b	c	c	c	c	c	c	c	c	c
13	Jimer	450240	57.8	0	0														
14	Doriras	450241	210.8	250	64	b	1	a	b	b	c	c	c	c	c	c	c	c	c
15	Tikanpal	450242	3513.4	3221	710	b	12	1	b	b	b	c	c	c	c	c	c	c	c
16	Lendra	450243	215.6	307	84	c	1	a	b	c	c	c	c	c	c	c	c	c	c
17	Kodenar	450244	152.6	1843	460	a	3	2	1	a	a	c	c	c	c	c	c	c	c
18	Kadampal	450245	1077.3	969	224	b	5	1	b	b	b	c	c	c	c	c	c	c	c
19	Madadi	450246	941.8	1034	241	b	3	1	b	b	b	c	c	c	c	c	c	c	c
20	Cholnar	450247	591.6	919	219	b	3	1	b	b	b	c	c	c	c	c	c	c	c
21	Lawa	450248	226.9	88	26	c	1	c	c	c	c	c	c	c	c	c	c	c	c
22	Purangel	450249	341.5	253	56	c	1	c	c	c	c	c	c	c	c	c	c	c	c
23	Hiroli	450250	827	802	178	b	2	1	b	b	b	c	c	c	c	c	c	c	c
24	Madkamiras	450251	238.8	400	86	b	1	1	b	b	b	c	c	c	c	c	c	c	c
25	Pimar	450252	384.2	336	71	b	2	1	b	b	b	c	c	c	c	c	c	c	c
26	Perpa	450253	662.2	410	105	b	3	a	b	b	b	c	c	c	c	c	c	c	c
27	Kalepal	450254	781.9	509	114	b	2	1	b	b	b	c	c	c	c	c	c	c	c
28	Samalwar	450255	1724.1	1024	274	b	3	1	b	b	b	c	c	c	c	c	c	c	c

- VILLAGE DIRECTORY

LAND USE (AS IN 2009)

Location CodeNo:-416

Location CodeNo:-0139

Number of Medical Amenities available. (If not available within the village , the distance range code viz; a for < 5 Kms, b for 5-10 Kms and c for 10+ kms of nearest place where facility is available is given).										Number of Non-Government Medical Amenities available.					Availability of drinking water - Yes / No						Name village					
21	22	23	24	25	26	27	28	29	30	31	32	33	34	35	36	37	38	39	40	41		42	43	44	45	46
Community health centre (CHC)	Primary health centre (PHC)	Primary health sub centre (PHS)	Maternity and child welfare centre (MCW)	T.B. clinic (TBC)	Hospital-allopathic (HA)	Hospital-alternative medicine (HO)	Dispensary (D)	Veterinary hospital (VH)	Mobile health clinic (MHC)	Family welfare centre (FWC)	Charitable non Govt. hospital/Nursing home.	Medical practitioner with MBBS Degree	Medical practitioner with other degree	Medical practitioner with no degree	Traditional practitioner and faith healer .	Medicine Shop	Others	Tap water (Treated/Untreated)	Well water (Covered / Uncovered well)	Hand Pump	Tube wells / Bore well	Spring	River / Canal	Tank / Pond / Lake	Others	
b	b	b			c						0	0	0	3	0	0	0	No	No	Yes	No	Yes	Yes	Yes	No	Renganar
b	b	1	b	b	b	b	b	b	b	b	0	0	0	0	7	0	0	No	Yes	Yes	No	Yes	No	Yes	No	Gadhmiri
a	b	1						1	c	c	0	0	2	0	0	0	0	Yes	Yes	Yes	Yes	No	Yes	Yes	No	Nakulnar
1	b	b	1		c			1			0	0	0	0	2	0	0	Yes	Yes	Yes	Yes	No	No	Yes	No	Kuakonda
a	a	a	a	a	c	a	a	a	a	a	0	0	0	0	1	0	0	No	Yes	Yes	No	No	No	Yes	No	Halbaras
a	a	1	a	a	a	a	a	a	a	a	0	0	0	0	4	0	0	No	Yes	Yes	Yes	No	No	No	No	Hitawar
b	b	1	b	b	b	b	b	b	b	b	0	0	2	0	4	0	0	No	Yes	Yes	No	No	No	No	No	Mailawada
a	a	a	a	a	a	a	a	a	a	a	0	0	0	0	3	0	0	No	Yes	Yes	No	No	No	No	No	Gongpal
b	b	c	b	b	c	b	b	b	b	b	0	0	0	0	1	0	0	No	Yes	Yes	No	No	No	Yes	No	Mahrahaurnar
b	b	a	b	b	b	b	b	b	b	b	0	0	0	0	2	0	0	Yes	Yes	Yes	No	No	No	No	No	Bade Hadmamunda
b	b	b	b	b	b	b	b	b	b	b	0	0	0	0	10	0	0	No	Yes	Yes	No	No	No	Yes	No	Khutepal
b	b	b	b	b	b	b	b	b	b	b	0	0	0	0	12	0	0	No	Yes	Yes	No	No	Yes	Yes	No	Samgiri
																										Jimer
b	b	b	b	b	b	b	b	b	b	b	0	0	0	0	7	0	0	No	Yes	Yes	No	No	No	Yes	No	Doriras
c	b	b	b	c	b	b	b	b	c	c	0	0	0	0	2	0	0	No	Yes	Yes	No	No	No	Yes	No	Tikanpal
c	b	c	c	c	c	c	b	c	c	c	0	0	0	0	1	0	0	No	Yes	Yes	No	No	No	No	No	Lendra
c	1	b	1	c	a	a	a	a	c	c	0	0	0	0	2	0	0	No	No	Yes	No	Yes	No	Yes	No	Kodenar
c	b	b	b	c	b	b	b	b	c	c	0	0	0	0	2	0	0	No	Yes	Yes	Yes	Yes	Yes	No	No	Kadampal
c	b	b	b	c	b	b	b	b	c	c	0	0	0	0	6	0	0	No	No	Yes	No	No	Yes	No	No	Madadi
c	b	b	b	c	b	b	b	b	c	c	0	0	0	0	3	0	0	No	No	Yes	Yes	Yes	No	No	No	Cholnar
c	c	c	c	c	c	c	c	c	c	c	0	0	0	0	2	0	0	No	No	No	No	No	Yes	No	No	Lawa
c	c	c	c	c	c	c	c	c	c	c	0	0	0	0	2	0	0	No	Yes	Yes	No	No	Yes	No	No	Purangel
c	b	b	b	c	b	b	b	b	c	c	0	0	0	0	4	0	0	No	No	Yes	No	No	No	No	No	Hiroli
c	b	b	b	c	b	b	b	b	c	c	0	0	0	0	2	0	0	No	No	Yes	No	Yes	No	No	No	Madkamiras
c	b	b	b	c	b	b	b	b	c	c	0	0	0	0	2	0	0	No	No	Yes	No	No	Yes	Yes	No	Pirnar
c	b	b	b	c	b	b	b	b	c	c	0	0	0	0	3	0	0	No	No	Yes	No	No	No	No	No	Perpa
c	b	b	b	c	b	b	b	b	c	c	0	0	0	0	2	0	0	No	Yes	Yes	No	No	No	No	No	Kalepal
c	b	b	b	c	b	b	b	b	c	c	0	0	0	0	4	0	0	No	No	Yes	No	No	Yes	No	No	Samalwar

CENSUS OF INDIA 2011

AMENITIES AND

Name of District:-Dakshin Bastar Dantewada

Name of CD Block:-KUWAKONDA

Sr.No.	Name village	Availability of toilet & others Yes / No				Communication and transport facilities (If amenities available code -Yes is given except for Village Pin Code ,If not available within the village , the distance range code viz; a for < 5 Kms, b for 5-10 Kms and c for 10+ kms of nearest place where facility is available is given).																
		Community toilet including bath.	Community toilet excluding bath.	Rural sanitary mart or sanitary hardware outlet available near the village.	Community bio- gas or recycle of waste for productive use.	Post office(PO)	Sub post office (SPO)	Post & Telegraph office (P&TO)	Village Pin Code	Telephones (Land lines)	Public call office (PCO)	Mobile phone coverage	Internet cafes/ Common service centre (CSC)	Private courier facility	Bus service (Public & Private)	Railway stations	Auto/Modified Autos	Taxis and Vans	Tractors	Cycle-pulled rickshaws(Manual & Machine driven)	Carts driven by animals	Sea /River ferry service
1	2	47	48	49	50	51	52	53	54	55	56	57	58	59	60	61	62	63	64	65	66	67
1	Renganar	No	No	No	No				494552	Yes	c	c		Yes	c	c				Yes	b	
2	Gadhmiri	No	No	No	No	Yes	b	b	494552	Yes	b	b	b		c	c	b	Yes	Yes	Yes	Yes	
3	Nakulnar	No	No	No	No	Yes	Yes	c	494552	Yes	Yes	Yes	Yes	c	c	c	Yes	Yes	Yes	Yes	Yes	
4	Kuakonda	No	No	No	No	Yes	Yes	Yes	494552	Yes	Yes	Yes	Yes		c	c	Yes	Yes		Yes		
5	Halbaras	No	No	No	No	a	a	a	494552	a	a	a	a	a	c	c	a	Yes		c		
6	Hitawar	No	No	No	No	a	a	a	494552	Yes	a	Yes	a	Yes	c	a	Yes	a		Yes		
7	Mailawada	No	No	No	No	Yes	Yes	b	494552	Yes	Yes	Yes	b	b	Yes	c	c	Yes	Yes		Yes	
8	Gongpal	No	No	No	No	a	a	a	494552	a	a	a	c	a	Yes	c	c	a	a		Yes	
9	Mahrahaurnar	No	No	No	No	b	b	b	494552	b	b	Yes	b	b		c	c	a	Yes		c	
10	Bade Hadmamunda	No	No	No	No	b	a	b	494552	a	a	a	b	b	c	c	a	a		c		
11	Khutepal	No	No	No	No	b	b	b	494552	Yes	b	b	c	b	c	c	b	b		b		
12	Samgiri	No	No	No	No	b	b	b	494552	Yes	b	b	c	b	c	c	b	b		b		
13	Jimer																					
14	Doriras	No	No	No	No	b	b	b	494552	b	b	b	c	b	c	c	b	b		c		
15	Tikanpal	No	No	No	No	Yes	b	b	494552	Yes	b	Yes	b	b	b	c	b	Yes		Yes		
16	Lendra	No	No	No	No	c	b	c	494552	c	b	Yes	c	c	c	c	a	a		c		
17	Kodenar	No	No	No	No	c	a	a	494552	Yes	a	a	a	a	Yes	a	c	Yes	Yes		Yes	
18	Kadampal	No	No	No	No	c	b	b	494552	Yes	b	Yes	b	b		b	b	b	Yes		c	
19	Madadi	No	No	No	No	c	b	b	494552	b	b	b	b	b	b	c	b	b		Yes		
20	Cholnar	No	No	No	No	c	b	b	494552	Yes	b	b	b	b	b	c	b	b		c		
21	Lawa	No	No	No	No	c	c	c	494552	c	c	c	c	c	c	c	c	c		c		
22	Purangel	No	No	No	No	c	c	c	494552	c	c	c	c	c	c	c	c	c		c		
23	Hiroli	No	No	No	No	c	b	b	494552	Yes	b	b	b	b		b	c	b	b		c	
24	Madkamiras	No	No	No	No	c	b	b	494552	b	b	b	b	b	b	c	b	b		c		
25	Pimar	No	No	No	No	c	b	b	494552	b	b	b	b	b	b	c	b	b		c		
26	Perpa	No	No	No	No	c	b	b	494552	b	b	b	b	b	b	c	b	b		c		
27	Kalepal	No	No	No	No	c	b	c	494552	Yes	b	b	b	b	b	c	b	b		c		
28	Samalwar	No	No	No	No	c	b	b	494552	Yes	b	b	b	b	b	c	b	b		Yes		

- VILLAGE DIRECTORY

LAND USE (AS IN 2009)

Location CodeNo:-416

Location CodeNo:-0139

Village connected to highways,village roads, banks & credit societies (If amenities available code -Yes is given, If not available within the village , the distance range code viz; a for < 5 Kms, b for 5-10 Kms and c for 10+ kms of nearest place where facility is available is given).										Availability of miscellaneous facilities (If amenities available code -Yes is given, If not available within the village , the distance range code viz; a for < 5 Kms, b for 5-10 Kms and c for 10+ kms of nearest place where facility is available is given).														
68	69	70	71	72	73	74	75	76	77	78	79	80	81	82	83	84	85	86	87	88	89	90	91	
Connected to national highway(NH)	Connected to state highway(SH)	Connected to major district road (MDR)	Connected to others district road	Pucca roads	Kutchcha roads	Water bounded macadam(WBM) roads	Navigable waterway (river/canal)(NW)	Footpaths (FP)	Commercial & Co-operative Banks	ATM	Agricultural Credit Societies	Self-Help Group (SHG)	Public distribution system (PDS) shop	Mandis / Regular market	Weekly Haat	Agricultural marketing society	Centres)	Anganwadi Centre (Nutritional Centres)	Others (Nutritional Centres)	ASHA (Accredited Social Health Activist)	Community centre with/without TV	Sports Field,	Sports Club / Recreation Centre	
c	Yes	Yes	Yes	Yes	Yes	Yes			b	c	b	c	a	c	b	b	Yes	Yes	Yes	Yes	Yes	Yes	c	2

c	b	b	b	b	Yes	Yes	c		b	c	b	Yes	Yes	b	b	b	b	Yes	Yes	Yes	b	b	b	Renagar
c	c	Yes	Yes	Yes	Yes	Yes		Yes	c	Yes	c	Yes	c	Yes	c	c	Yes	Yes	Yes	c	Yes	c	Gadhmiri	
c		Yes	Yes	Yes	Yes	Yes		Yes	c	Yes	c	Yes	c	a	Yes	Yes	Yes	Yes	Yes	Yes	Yes	Yes	c	Nakulnar
c	a	Yes	Yes	Yes	Yes	Yes		Yes	c	Yes	c	a	c	a	a	a	Yes	Yes	Yes	a	a	a	Halbaras	
c	Yes	Yes	Yes	Yes	Yes	Yes	c	a	c	a	Yes	Yes	a	a	a	a	Yes	Yes	Yes	a	a	a	Hitawar	
c	a	Yes	Yes	Yes	Yes	Yes	c	b	c	b	Yes	Yes	b	b	b	b	Yes	Yes	Yes	b	Yes	b	Mailawada	
c	Yes	Yes	Yes	Yes	Yes	Yes	c	a	c	a	Yes	Yes	a	a	a	a	Yes	Yes	Yes	a	a	a	Gongpal	
c	b	a	a	Yes	Yes	Yes		b	c	b	Yes	Yes	c	b	b	b	Yes	Yes	c	b	b	b	Mahrahaurnar	
c	b	a	a	a	Yes	Yes	c	b	c	b	Yes	a	b	b	b	b	Yes	Yes	c	b	b	b	Bade Hadmamunda	
c	b	b	Yes	Yes	Yes	Yes	c	b	c	b	b	b	b	b	b	b	Yes	Yes	Yes	b	b	b	Khutepal	
c	b	b	Yes	Yes	Yes	Yes	c	b	c	b	b	Yes	b	b	b	b	Yes	Yes	Yes	Yes	Yes	b	Samgiri	
																							Jimer	
c	b	b	a	a	Yes	a	c	b	c	b	b	a	b	b	b	b	Yes	Yes	Yes	a	b	b	Doriras	
c	b	b	b	Yes	Yes	Yes		b	b	b	Yes	Yes	b	b	c	c	Yes	Yes	Yes	b	b	b	Tikanpal	
c	c	a	a	a	Yes	Yes		c	c	c	Yes	a	c	b	c	c	Yes	Yes	c	c	c	c	Lendra	
c	Yes	Yes	Yes	Yes	Yes	Yes	c	a	a	c	Yes	Yes	a	a	c	c	Yes	Yes	Yes	a	Yes	a	Kodenar	
c	b	b	b	Yes	Yes	Yes	c	b	b	c	Yes	Yes	c	b	c	c	Yes	Yes	Yes	Yes	b	b	Kadampal	
c	b	b	b	Yes	Yes	Yes	c	b	b	c	Yes	Yes	b	b	c	c	Yes	Yes	Yes	b	b	b	Madadi	
c	b	b	b	Yes	Yes	Yes	c	b	b	c	Yes	a	b	b	c	c	Yes	Yes	b	a	b	b	Cholnar	
c	c	c	c	c	c	c	c	Yes	c	c	c	Yes	c	c	c	c	Yes	Yes	Yes	c	c	c	Lawa	
c	c	c	c	c	c	c	c	Yes	c	c	c	Yes	c	c	c	c	Yes	Yes	Yes	c	c	c	Purangel	
c	b	b	b	b	Yes	Yes	c	b	b	c	Yes	Yes	c	b	c	c	Yes	Yes	Yes	Yes	b	b	Hiroli	
c	b	b	b	b	Yes	Yes	c	b	b	c	Yes	a	c	b	c	c	Yes	Yes	Yes	a	b	b	Madkamiras	
c	b	b	b	b	Yes	Yes	c	b	b	c	Yes	a	b	b	c	c	Yes	Yes	Yes	a	b	b	Pirnar	
c	b	b	b	b	Yes	Yes	c	b	b	c	Yes	a	c	b	c	c	Yes	Yes	Yes	a	b	b	Perpa	
c	b	b	b	Yes	Yes	Yes	c	b	b	c	Yes	Yes	c	b	c	c	Yes	Yes	Yes	Yes	b	b	Kalepal	
c	b	b	a	a	Yes	Yes	c	b	b	c	Yes	Yes	c	b	c	c	Yes	Yes	Yes	Yes	b	b	Samalwar	

CENSUS OF INDIA 2011

AMENITIES AND

Name of District:-Dakshin Bastar Dantewada

Name of CD Block:-KUWAKONDA

en, If not available within the village , the distance range where facility is available is given).		Availability of electricity (Yes/No)									Land Use					
											Nearest Town		Area under different			
1	2	92	93	94	95	96	97	98	99	100	101	102	103	104	105	106
		Cinema / Video Hall	Public Library	Public Reading Room	Newspaper Supply	Assembly Polling station	Birth & Death Registration Office	Power Supply for Domestic Use (ED)	Power Supply for Agricultural Use (EAG)	Power Supply for Commercial Use (EC)	Power Supply for All Uses (EA)	Name	Distance range code i.e. a for < 5 Kms, b for 5-10 Kms and c for 10+ kms .	Forests	Area under Non-agricultural Uses	Barren and Un-cultivable land
1	Renganar	c	c	c	c	a	b	Yes	No	No	No	Bade Bacheli	c	65.5	29.3	66.1
2	Gadhmiri	b	b	Yes	Yes	Yes	Yes	Yes	No	No	No	Bade Bacheli	c	117.3	119.8	573.6
3	Nakulnar	c	Yes	Yes	Yes	Yes	Yes	No	No	No	Yes	Bade Bacheli	c	0.4	62.8	70.9
4	Kuakonda	c	c	c	c	Yes	Yes	Yes	Yes	No	No	Bade Bacheli	c	118.6	60	58.4
5	Halbaras	a	a	c	a	Yes	a	Yes	Yes	No	No	Bade Bacheli	c	0	31.4	100.3
6	Hitawar	a	a	Yes	Yes	Yes	Yes	Yes	Yes	No	No	Bade Bacheli	c	73.8	40.4	2.9
7	Mailawada	b	b	Yes	Yes	Yes	Yes	Yes	Yes	No	No	Bade Bacheli	c	44.8	41.3	0
8	Gongpal	a	a	Yes	Yes	Yes	Yes	Yes	No	No	No	Bade Bacheli	c	396.4	30	0.3
9	Mahrahaurnar	b	b	c	b	Yes	Yes	Yes	No	No	No	Bade Bacheli	c	13.2	15.6	2.8
10	Bade Hadmamunda	b	b	a	b	Yes	a	Yes	No	No	No	Bade Bacheli	c	74.4	13.4	11.1
11	Khutepal	b	b	c	b	Yes	b	No	No	No	No	Jagdulpur	c	0	17.4	30.1
12	Samgiri	b	b	c	b	Yes	c	Yes	No	No	No	Jagdulpur	c	0	57.3	258.5
13	Jimer											Jagdulpur	c	8.8	0.2	1.6
14	Doriras	b	b	c	b	Yes	b	Yes	No	No	No	Kirandul	c	2.8	8.1	4
15	Tikanpal	b	b	c	b	Yes	Yes	Yes	No	No	No	Kirandul	b	145.2	102.9	791.8
16	Lendra	c	c	c	c	Yes	Yes	Yes	No	No	No	Kirandul	c	8.5	5.8	4.7
17	Kodenar	a	a	a	a	Yes	Yes	No	No	No	Yes	Kirandul	a	7.6	54.3	0.3
18	Kadampal	b	b	Yes	Yes	Yes	Yes	Yes	Yes	No	No	Kirandul	b	43	17.9	333.1
19	Madadi	b	b	Yes	Yes	Yes	Yes	Yes	No	No	No	Kirandul	b	215.8	17.2	1.8
20	Cholnar	b	b	a	b	Yes	a	Yes	Yes	No	No	Kirandul	b	45.6	8.6	32.4
21	Lawa	c	c	c	c	c	c	No	No	No	No	Kirandul	c	1.7	2.4	156.8
22	Purangel	c	c	c	c	c	c	No	No	No	No	Kirandul	c	109	5.9	76.6
23	Hiroli	b	b	Yes	Yes	Yes	Yes	Yes	No	Yes	No	Kirandul	b	582.2	19	38.8
24	Madkamiras	b	b	a	b	a	a	Yes	No	No	No	Kirandul	b	101.5	6.2	15.8
25	Pimar	b	b	a	b	a	a	Yes	No	No	No	Kirandul	b	176.5	18	5.7
26	Perpa	b	b	a	b	a	a	Yes	No	No	No	Kirandul	b	230.8	18.3	93.8
27	Kalepal	b	b	Yes	Yes	Yes	Yes	Yes	No	No	No	Kirandul	b	269.4	8.4	252.9
28	Samalwar	b	b	Yes	Yes	Yes	Yes	Yes	No	No	No	Kirandul	b	416.8	16	341.2

- VILLAGE DIRECTORY

LAND USE (AS IN 2009)

Location CodeNo:-416

Location CodeNo:-0139

Land Use															Name of three most important commodities manufactured			Name of Village	Serial Number
types of land use (in hectares rounded up to one decimal place)								Area irrigated by source (in hectare).							First	Second	Third		
Permanent Pastures and Other Grazing Lands	Land Under Miscellaneous Tree Crops etc.	Culturable Waste Land	Fallow lands other than current fallows	Current Fallows	Net Area Sown	Total Irrigated Land Area	Total Un-irrigated Land Area	Canals (C)	Wells/Tube-wells(W/TW)	Tanks/Lakes(T/L)	Water Falls(WF)	Others(O)	First	Second	Third				
107	108	109	110	111	112	113	114	115	116	117	118	119	120	121	122	2	1		
0.2	0	7	32.1	57.4	249.1	0	249.1	0	0	0	0	0				Renganar	1		
1.4	0	69.8	202.1	328.4	1451.6	0	1451.6	0	0	0	0	0				Gadhmiri	2		
6.4	0	89.2	73.2	95.2	268.6	0	258.4	0	0	0	0	0				Nakulnar	3		
20.1	0	320.2	140.6	34.1	753.8	2	738.3	0	0	0	0	2				Kuakonda	4		
20.7	0	99.2	44	25.3	301.7	0.7	257.9	0	0	0	0	0.7				Halbaras	5		
12	0	149.9	24.5	14	240.8	5	210.9	0	5	0	0	0				Hitawar	6		
52.8	2.6	24.9	49.9	82.5	620.9	0.4	620.5	0	0.4	0	0	0				Mailawada	7		
3.8	0	53.7	30.4	72	566	0	566	0	0	0	0	0				Gongpal	8		
0	1.3	1.4	48.3	40.5	234.5	0	234.5	0	0	0	0	0				Mahrahaurnar	9		
7.5	2	26.3	60.8	120.5	187.4	0	187.4	0	0	0	0	0				Bade Hadmamunda	10		
0.2	0	81.1	216.1	3.4	304.8	0	653.2	0	0	0	0	0				Khutepal	11		
5.5	0	214.2	34.3	15.3	820.1	0	1405.3	0	0	0	0	0				Samgiri	12		
0.1	0	0.9	10.7	12.6	22.9	0	57.8	0	0	0	0	0				Jimer	13		
0.2	0	16.4	32.3	19.2	127.7	0	210.8	0	0	0	0	0				Doriras	14		
1.4	0.2	58	112.6	172.3	2129.1	0	2129.1	0	0	0	0	0				Tikanpal	15		
0	0	0	4.7	11.1	180.8	0	180.8	0	0	0	0	0				Lendra	16		
0.3	0	7.7	20.8	17.9	43.8	0.4	43.8	0	0	0	0	0.4				Kodenar	17		
1.3	0	146.5	55.8	90	389.7	0	389.7	0	0	0	0	0				Kadampal	18		
1.3	3.4	25	40.7	229.6	406.9	0.2	406.9	0	0	0	0	0.2				Madadi	19		
1.5	8.7	4.6	22.5	109.8	358	0	358	0	0	0	0	0				Cholnar	20		
0	0	0.8	4	10	51.2	0	51.2	0	0	0	0	0				Lawa	21		
5.1	0	15.5	25.4	42.1	61.9	0	61.9	0	0	0	0	0				Purangel	22		
6.8	0.1	10.5	15.7	16.6	137.4	0	137.4	0	0	0	0	0				Hiroli	23		
5	0	5.2	3.3	11.4	90.4	0	90.4	0	0	0	0	0				Madkamiras	24		
0	0	5.4	5.3	19.4	153.9	0	153.9	0	0	0	0	0				Pirnar	25		
6	1.5	1.1	10.1	29.1	271.5	0	271.5	0	0	0	0	0				Perpa	26		
0	0	0.8	18.1	62.2	170.2	0	170.2	0	0	0	0	0				Kalepal	27		
20	0.4	110.2	160.5	123.7	535.4	0	535.4	0	0	0	0	0				Samalwar	28		

Sr.No.	Name village	Location code no.	Total area of the village (in hectares rounded up to one decimal place)	Total population (2011 census)	Number of households (2011 census)	Number of educational amenities available. (If not available within the village , the distance range code viz: a for < 5 Kms, b for 5-10 Kms and c for 10+ kms of nearest place where facility is available is given).														
						Pre-Primary school (PP)	Primary school (P)	Middle school (M)	Secondary School (S)	Senior Secondary school (SS)	Degree college of arts science & commerce (ASC)	Engineering college(EC)	Medical college (MC)	Management institute (MI)	Polytechnic (Pt)	Vocational training school /ITI	Non-formal training centre (NFTC)	Special school for disabled (SSD)	Others (specify)	
1	2	3	4	5	6	7	8	9	10	11	12	13	14	15	16	17	18	19	20	
29	Sameli	450256	2657.4	1768	402	c	7	2	b	c	c	c	c	c	c	c				
30	Madenda	450257	463	316	88	c	3	a	c	c	c	c	c	c	c	c				
31	Bengpal	450258	604.1	278	70	c	1	c	c	c	c	c	c	c	c	c	c	c	c	
32	Bodepali	450259	560.4	223	54	c	2	c	c	c	c	c	c	c	c	c	c	c	c	
33	Aalnar	450260	1044.4	270	62	c	1	b	c	c	c	c	c	c	c	c	c	c	c	
34	Gumiyapal	450261	1941.3	1134	244	c	3	1	c	c	c	c	c	c	c	c	c	c	c	
35	Kutrem	450262	977.4	579	124	c	3	b	c	c	c	c	c	c	c	c	c	c	c	
36	Taneli	450263	631.5	372	76	c	1	b	c	c	c	c	c	c	c	c	c	c	c	
37	Pedka	450264	331.6	208	47	c	1	b	c	c	c	c	c	c	c	c	c	c	c	
38	Acheli	450265	651.2	267	64	c	1	a	c	c	c	c	c	c	c	c	c	c	c	
39	Aranpur	450266	1337.2	748	137	c	4	2	c	c	c	c	c	c	c	c	c	c	c	
40	Mendpal	450267	403.3	187	43	c	1	a	c	c	c	c	c	c	c	c	c	c	c	
41	Kakadi	450268	2348.1	813	201		1				c	c								
42	Nahadi	450269	1436.6	358	101		1				c	c								
43	Muler	450270	1003	474	115	c	2	c	c	c	c	c	c			c				
44	Potali	450271	3516.2	1733	431	c	5	1	c	c	c	c	c	c	c	c	c	c	c	
45	Pujaripal	450272	254.4	173	40	c	1	a	c	c	c	c	c	c	c	c	c	c	c	
46	Rewali	450273	2177.3	870	219	c	4	a	c	c	c	c	c	c	c	c	c	c	c	
47	Burgum	450274	2130.8	1008	230	c	4	1	c	c	c	c	c	c	c	c	c	c	c	
48	Arbe	450275	649	516	134		3				c	c								
49	Jabeli	450276	1597.7	1084	255	a	5	a	c	c	c	c	c		c	c				
50	Barrem	450277	264.1	131	32		1	1	c	c	c	c	c		c	c				
51	Nilawaya	450278	1076.7	701	159		3				c	c								
52	Palnar	450279	1548.9	1961	432	c	6	2	1	c	c	c	c	c	c	c	c	c	c	
53	Penta	450280	148.5	394	100	c	1	a	a	c	c	c	c	c	c	c	c	c	c	
54	Fulpad	450281	2332.8	1953	428	c	5	1	a	c	c	c	c	c	c	c	c	c	c	
Block T O T A L :			55750.4	46354	10716	1	157	33	5	1	0	0	0	0	0	0	0	0	0	

Number of Medical Amenities available. (If not available within the village, the distance range code viz; a for < 5 Kms, b for 5-10 Kms and c for 10+ kms of nearest place where facility is available is given).										Number of Non-Government Medical Amenities available.					Availability of drinking water - Yes / No											
21	22	23	24	25	26	27	28	29	30	31	32	33	34	35	36	37	38	39	40	41	42	43	44	45	46	
Community health centre (CHC)	Primary health centre (PHC)	Primary health sub centre (PHS)	Maternity and child welfare centre (MCWC)	T.B. clinic (TBC)	Hospital-allopathic (HA)	Hospital-alternative medicine (HO)	Dispensary (D)	Veterinary hospital (VH)	Mobile health clinic (MHC)	Family welfare centre (FWC)	Charitable non Govt. hospital/Nursing home.	Medical practitioner with MBBS Degree	Medical practitioner with other degree	Medical practitioner with no degree	Traditional practitioner and faith healer.	Medicine Shop	Others	Tap water (Treated/Untreated)	Well water (Covered / Uncovered well)	Hand Pump	Tube wells / Bore well	Spring	River / Canal	Tank / Pond / Lake	Others	Name village
c	c	1	c	c		c	c	c	c	c	0	0	1	0	0	0	0	Yes	Yes	Yes	No	No	No	Yes	No	Sameli
c	c	1	c	c		c	c	c	c	c	0	0	1	0	0	0	0	No	Yes	Yes	No	No	Yes	Yes	No	Madenda
c	c	c	c	c		c	c	c	c	c	0	0	0	0	2	0	0	No	Yes	Yes	No	No	No	Yes	No	Bengpal
c	c	c	c	c		c	c	c	c	c	0	0	0	0	3	0	0	No	Yes	Yes	No	No	No	Yes	No	Bodepali
c	c	c	c	c		c	c	c	c	c	0	0	0	0	0	0	0	No	Yes	Yes	No	No	No	Yes	No	Aalnar
c	c	c	c	c		c	c	c	c	c	0	0	0	0	0	0	0	No	Yes	Yes	No	No	No	Yes	No	Gumiyapal
c	c	c	c	c		c	c	c	c	c	0	0	0	0	0	0	0	No	Yes	Yes	No	Yes	Yes	Yes	No	Kutrem
c	c	c	c	c		c	c	c	c	c	0	0	0	0	0	0	0	No	Yes	Yes	No	Yes	Yes	No	No	Taneli
c	c	c	c	c		c	c	c	c	c	0	0	0	0	0	0	0	No	Yes	Yes	No	No	Yes	Yes	No	Pedka
c	c	c	c	c		c	c	c	c	c	0	0	0	0	8	0	0	No	No	Yes	No	No	No	No	No	Acheli
c	c	c	c	c		c	c	c	c	c	0	0	0	0	10	0	0	No	No	Yes	No	Yes	No	Yes	No	Aranpur
c	c	c	c	c		c	c	c	c	c	0	0	0	0	7	0	0	No	No	Yes	No	No	No	No	No	Mendpal
	c	b	b						c	c	0	0	0	0	0	0	0	No	Yes	Yes	No	No	No	Yes	No	Kakadi
c	c	c	c	c		c	c	c	c	c	0	0	0	0	0	0	0	No	No	Yes	No	No	No	Yes	No	Nahadi
c	c	c	c	c		c	c	c	c	c	0	0	0	0	0	0	0	Yes	No	Yes	No	Yes	Yes	No	No	Muler
c	c	1	c	c		c	c	c	c	c	0	0	0	0	32	0	0	No	Yes	Yes	No	No	Yes	No	No	Potali
c	c	c	c	c		c	c	c	c	c	0	0	0	0	0	0	0	No	No	Yes	No	No	No	Yes	No	Pujaripal
c	c	c	c	c		c	c	c	c	c	0	0	0	0	1	0	0	No	Yes	Yes	No	No	No	Yes	No	Rewali
c	c	c	c	c		c	c	c	c	c	0	0	0	0	2	0	0	No	Yes	Yes	No	No	No	Yes	No	Burgum
c	a	c	c					c	c	c	0	0	0	0	0	0	0	No	No	Yes	No	No	No	Yes	No	Arbe
c	c	c	c	c		c	c	c	c	c	0	0	0	0	0	0	0	Yes	No	Yes	No	No	No	Yes	No	Jabeli
c	c	c	c	c		c	c	c	c	c	0	0	0	0	0	0	0	No	No	Yes	No	No	Yes	Yes	No	Barrem
c	b	c	c					c	c	c	0	0	0	0	0	0	0	No	No	Yes	No	No	No	Yes	No	Nilawaya
c	1	c	c	c		c	c	1	c	c	0	0	0	0	2	0	0	No	Yes	Yes	Yes	No	Yes	Yes	No	Palnar
c	a	c	c	c		c	c	a	c	c	0	0	0	0	1	0	0	No	Yes	Yes	No	No	No	Yes	No	Penta
c	a	c	c	c		c	c	a	c	c	0	0	0	0	1	0	0	No	Yes	Yes	No	Yes	Yes	Yes	No	Fulpad
1	2	7	2	0	0	0	0	3	0	0	0	0	6	3	159	0	0	6	33	52	6	12	18	33	0	

Sr.No.	Name village	Availability of toilet & others Yes / No				Communication and transport facilities (If amenities available code -Yes is given except for Village Pin Code ,If not available within the village , the distance range code viz; a for < 5 Kms, b for 5-10 Kms and c for 10+ kms of nearest place where facility is available is given).																
		Community toilet including bath.	Community toilet excluding bath.	Rural sanitary mart or sanitary hardware outlet available near the village.	Community bio- gas or recycle of waste for productive use.	Post office(PO)	Sub post office (SPO)	Post & Telegraph office (P&TO)	Village Pin Code	Telephones (Land lines)	Public call office (PCO)	Mobile phone coverage	Internet cafes/ Common service centre (CSC)	Private courier facility	Bus service (Public & Private)	Railway stations	Auto/Modified Autos	Taxis and Vans	Tractors	Cycle-pulled rickshaws(Manual & Machine driven)	Carts driven by animals	Sea /River ferry service
1	2	47	48	49	50	51	52	53	54	55	56	57	58	59	60	61	62	63	64	65	66	67
29	Sameli	No	No	No	No	Yes	c	Yes	494552	Yes	c	c	c	c	c	c	c	b	Yes	Yes		
30	Madenda	No	No	No	No	c	Yes	Yes	494552	c	c	c	c	c	c	c	c	c	Yes	b		
31	Bengpal	No	No	No	No	c	c	c	494552	c	c	c	c	c	c	c	c	c	c	c	b	
32	Bodepali	No	No	No	No	c	c	c	494552	c	c	c	c	c	c	c	c	c	c	c	c	
33	Aalnar	No	No	No	No	c	c	c	494552	c	c	c	c	c	c	c	c	c	c	Yes	b	
34	Gumiyapal	No	No	No	No	Yes	c	c	494552	c	c	c	c	c	c	c	c	c	c	Yes	Yes	
35	Kutrem	No	No	No	No	c	c	c	494552	c	c	c	c	c	c	c	c	c	c	Yes	b	
36	Taneli	No	No	No	No	c	c	c	494552	c	c	c	c	c	c	c	c	c	c	c	b	
37	Pedka	No	No	No	No	c	c	c	494552	c	c	c	c	c	c	c	c	c	c	Yes	b	
38	Acheli	No	No	No	No	c	c	c	494552	c	c	c	c	c	c	c	c	c	c	c	c	
39	Aranpur	No	No	No	No	Yes	c	c	494552	c	c	c	c	c	c	c	c	c	c	c	c	
40	Mendpal	No	No	No	No	c	c	c	494552	c	c	c	c	c	c	c	c	c	c	c	c	
41	Kakadi	No	No	No	No	Yes	Yes	c	494552	c	c	Yes	c	c	c	c	c	c	c	Yes	b	
42	Nahadi	No	No	No	No	c	c	c	494556	c	c	c	c	c	c	c	c	c	c	c	b	
43	Muler	No	No	No	No	c	c	c	494552	c	c	c	c	c	c	c	c	c	c	c	b	
44	Potali	No	No	No	No	Yes	c	c	494553	c	c	c	c	c	c	c	c	c	c	Yes	Yes	
45	Pujaripal	No	No	No	No	c	c	c	494552	c	c	Yes	c	c	c	c	c	c	Yes	c	c	
46	Rewali	No	No	No	No	c	c	c	494552	c	c	Yes	c	c	c	c	c	c	Yes	c	c	
47	Burgum	No	No	No	No	Yes	c	c	494552	c	c	Yes	c	c	c	c	c	c	Yes	Yes	Yes	
48	Arbe	No	No	No	No	c	c	c	494552	c	c	c	c	c	c	c	c	c	c	c	b	
49	Jabeli	No	No	No	No	Yes	c	c	494552	c	c	c	c	c	c	c	c	c	c	Yes	Yes	
50	Barrem	No	No	No	No	c	c	c	494552	c	c	c	c	c	c	c	c	c	c	c	b	
51	Nilawaya	No	No	No	No	c	c	c	494552	c	c	c	c	c	c	c	c	c	c	c	b	
52	Palnar	No	No	No	No	Yes	Yes	c	494552	Yes	Yes	Yes	c	c	Yes	c	c	Yes	Yes	Yes	Yes	
53	Penta	No	No	No	No	c	a	c	494552	c	a	Yes	c	c	c	c	a	a	c	c	c	
54	Fulpad	No	No	No	No	c	a	c	494552	a	a	Yes	c	c	c	c	a	Yes	Yes	Yes	Yes	
Block T O T A L :		0	0	0	0	13	6	3	53	17	4	15	2	1	5	0	0	6	16	7	17	0

Village connected to highways,village roads, banks & credit societies (If amenities available code -Yes is given, If not available within the village , the distance range code viz; a for < 5 Kms, b for 5-10 Kms and c for 10+ kms of nearest place where facility is available is given).

Availability of miscellaneous facilities (If amenities available code -Yes is given, If not available within the village , the distance range code viz; a for < 5 Kms, b for 5-10 Kms and c for 10+ kms of nearest place where facility is available is given).

68	69	70	71	72	73	74	75	76	77	78	79	80	81	82	83	84	85	86	87	88	89	90	91	
Connected to national highway(NH)	Connected to state highway(SH)	Connected to major district road (MDR)	Connected to others district road	Pucca roads	Kutchcha roads	Water bounded macadam(WBM) roads	Navigable waterway (river/canal)(N/W)	Footpaths (FP)	Commercial & Co-operative Banks	ATM	Agricultural Credit Societies	Self-Help Group (SHG)	Public distribution system (PDS) shop	Mandis / Regular market	Weekly Haat	Agricultural marketing society	Centres	Anganwadi Centre (Nutritional Centres)	Others (Nutritional Centres)	ASHA (Accredited Social Health Activist)	Community centre with/without TV	Sports Field,	Sports Club / Recreation Centre	
c	c	c	Yes	Yes	Yes	Yes			c	c	c	Yes	Yes	b	b	c	c	Yes	Yes	Yes	b	c	c	Sameli
c	c	Yes	Yes	Yes	Yes	Yes			c	c	c	Yes	Yes	b	b	c	c	Yes	Yes	Yes	b	c	c	Madenda
c	c	c	c	c	c	c	c	Yes	c	c	c	Yes	c	c	c	c	c	Yes	Yes	Yes	c	c	c	Bengpal
c	c	c	c	c	c	c	c	Yes	c	c	c	Yes	c	c	c	c	c	Yes	Yes	Yes	c	c	c	Bodepali
c	c	c	Yes		Yes	Yes	c		c	c	c	c	c	c	c	c	c	Yes	Yes	Yes	c	c	c	Aalnar
c	c	c	Yes		Yes	Yes			c	c	c	c	c	c	c	c	c	Yes	Yes	Yes	c	c	c	Gumiyapal
c	c	c	Yes		Yes	Yes			c	c	c	c	b	c	c	c	c	Yes	Yes	Yes	c	c	c	Kutrem
c	c	c	Yes		Yes	Yes			c	c	c	c	c	c	c	c	c	Yes	Yes	Yes	c	c	c	Taneli
c	c	c	Yes		Yes	Yes			c	c	c	c	b	c	c	c	c	Yes	Yes	Yes	c	c	c	Pedka
c	c	c	a	a	Yes	Yes	c		c	c	c	c	a	c	c	c	c	a	Yes	Yes	a	a	c	Acheli
c	c	c	a	a	Yes	Yes	c		c	c	c	c	Yes	c	c	c	c	a	Yes	Yes	Yes	a	c	Aranpur
c	c	c	a	a	Yes	Yes	c		c	c	c	c	a	c	c	c	c	a	Yes	Yes	a	a	c	Mendpal
c	c	c	Yes		Yes	Yes			c	c	c	Yes	Yes	Yes	Yes	Yes	Yes	Yes	Yes	Yes	c	Yes	Yes	Kakadi
c	c	c	c	c	Yes				c	c	c	c	b	Yes	Yes	c	c	Yes	Yes	Yes	c	c	Yes	Nahadi
c	c	c	c	c	Yes	c			c	c	c	Yes	c	c	c	c	c	Yes	Yes	Yes	Yes	Yes	Yes	Muler
c	c	c	Yes		Yes	Yes	c		c	c	c	c	Yes	c	a	c	c	Yes	Yes	Yes	Yes	c	c	Potali
c	c	c	c	c	Yes	Yes			c	c	c	a	a	c	c	c	c	Yes	Yes	c	c	c	c	Pujaripal
c	c	c	b	b	Yes	Yes			c	c	c	Yes	Yes	c	c	c	c	Yes	Yes	c	c	c	c	Rewali
c	c	c	c	c	Yes	Yes			c	c	c	Yes	Yes	c	c	c	c	Yes	Yes	Yes	c	c	c	Burgum
c	c	c	c	c	Yes				c	c	c	c	b	Yes	Yes	c	c	Yes	Yes	Yes	c	c	Yes	Arbe
c	c	c	a	a	Yes				c	c	c	Yes	c	c	c	c	c	Yes	Yes	Yes	Yes	c	c	Jabeli
c	c	c	c	c	Yes				c	c	c	Yes	c	c	c	c	c	Yes	Yes	Yes	c	Yes	Yes	Barrem
c	c	c	c	c	Yes				c	c	c	c	c	Yes	Yes	c	c	Yes	Yes	Yes	c	c	Yes	Nilawaya
c	c	Yes	Yes	Yes	Yes	Yes			Yes	c	Yes	Yes	Yes	c	Yes	c	c	Yes	Yes	Yes	c	Yes	c	Palnar
c	c	a	a	Yes	Yes	Yes			c	c	c	Yes	a	c	a	c	c	Yes	Yes	c	c	c	c	Penta
c	c	a	c	Yes	Yes	Yes			c	c	c	Yes	Yes	c	a	c	c	Yes	Yes	Yes	c	c	c	Fulpad
0	3	10	20	21	49	42	0	4	4	0	4	33	24	4	6	2	3	50	53	46	11	10	6	

en, If not available within the village , the distance range where facility is available is given).

Availability of electricity (Yes/No)

Land Use

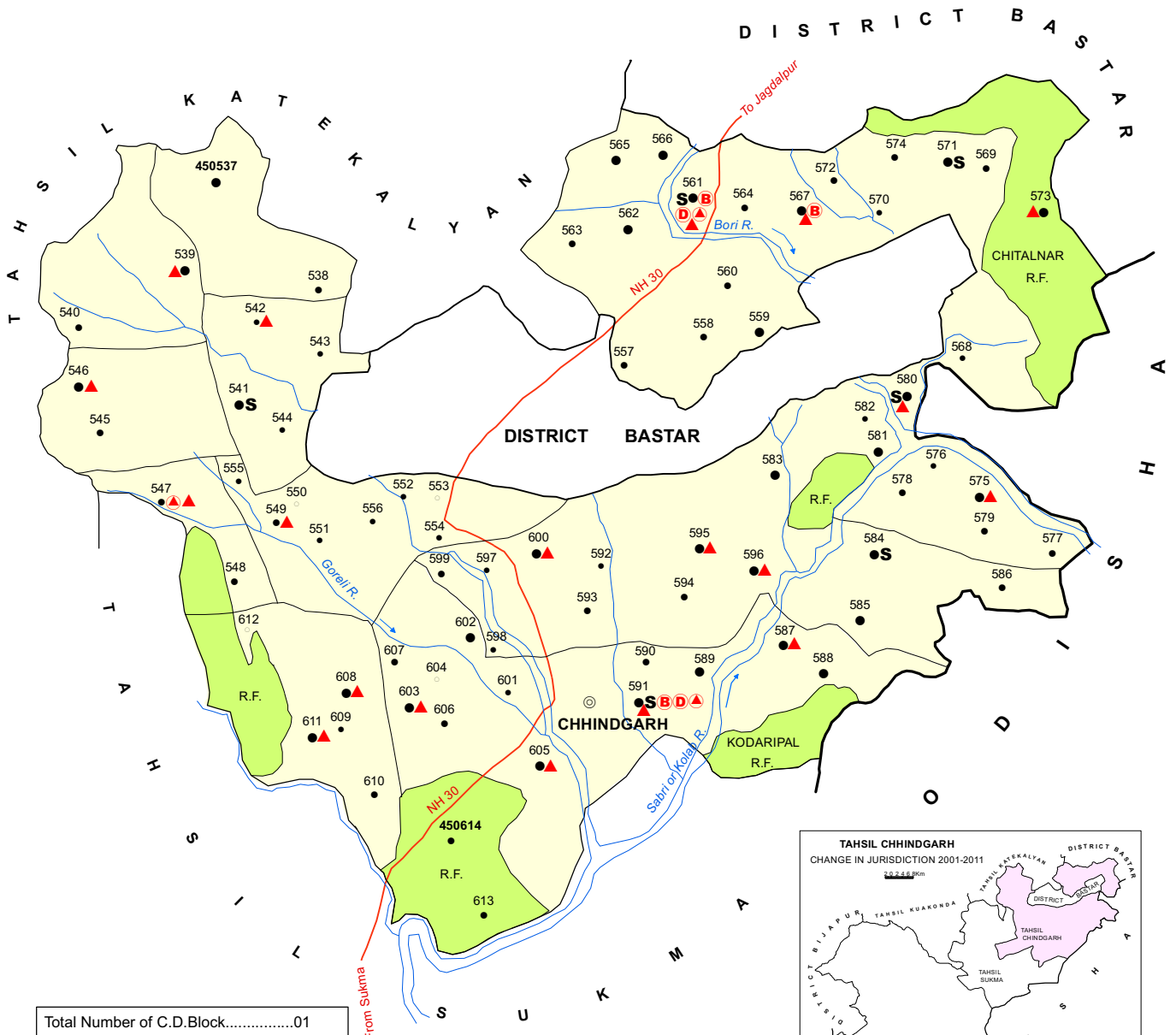
Nearest Town

Area under different

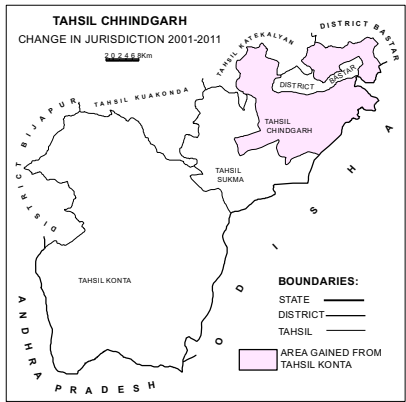
1	2	92	93	94	95	96	97	98	99	100	101	102	103	Land Use		
														104	105	106
		Cinema / Video Hall	Public Library	Public Reading Room	Newspaper Supply	Assembly Polling station	Birth & Death Registration Office	Power Supply for Domestic Use (ED)	Power Supply for Agricultural Use (EAG)	Power Supply for Commercial Use (EC)	Power Supply for All Uses (EA)	Name	Distance range code i.e. a for < 5 Kms, b for 5-10 Kms and c for 10+ kms .	Forests	Area under Non-agricultural Uses	Barren and Un-cultivable land
29	Sameli	c	c	Yes	c	Yes	Yes	No	No	No	Yes	Kirandul	c	220.7	70.3	904.2
30	Madenda	c	c	Yes	c	Yes	Yes	No	No	No	Yes	Kirandul	c	0	18.5	0
31	Bengpal	c	c	c	c	c	c	No	No	No	No	Kirandul	c	540.2	1.7	13.8
32	Bodepali	c	c	c	c	c	c	No	No	No	No	Kirandul	c	428.6	12.8	0
33	Aalnar	c	c	c	c	Yes	c	Yes	No	No	No	Kirandul	c	565.2	22.9	15.6
34	Gumiyapal	c	c	c	c	Yes	c	Yes	No	No	No	Kirandul	c	741.8	62.5	32.1
35	Kutrem	c	c	c	c	Yes	c	Yes	No	No	No	Kirandul	c	289.8	23.7	235.3
36	Taneli	c	c	c	c	a	c	No	No	No	No	Kirandul	c	195.7	6.4	6.4
37	Pedka	c	c	c	c	Yes	Yes	No	No	No	No	Kirandul	c	0.3	6.7	53.5
38	Acheli	c	c	c	c	Yes	c	Yes	No	No	No	Jagdulpur	c	240.1	5.5	95.3
39	Aranpur	c	c	c	c	Yes	c	Yes	No	No	No	Jagdulpur	c	33.5	38.1	35.9
40	Mendpal	c	c	c	c	Yes	c	No	No	No	No	Jagdulpur	c	172	4.6	0
41	Kakadi	c	Yes	c	c	Yes	Yes	No	No	No	No	Kirandul	c	166.7	21.4	874.1
42	Nahadi	c	c	c	c	Yes	Yes	No	No	No	No	Kirandul	c	141.2	13.5	766.1
43	Muler	c	c	Yes	c	Yes	Yes	No	No	No	No	Kirandul	c	743	37.6	0.2
44	Potali	c	c	c	c	Yes	Yes	No	No	No	No	Jagdulpur	c	276	42.7	107
45	Pujaripal	c	c	c	c	Yes	a	Yes	No	No	No	Kirandul	c	51.4	4.8	0
46	Rewali	c	c	c	c	Yes	Yes	Yes	No	No	No	Kirandul	c	164.5	150.6	97.4
47	Burgum	c	c	c	c	Yes	Yes	Yes	No	No	No	Kirandul	c	96	38.6	350.7
48	Arbe	c	c	c	c	Yes	Yes	No	No	No	No	Kirandul	c	0	26.9	33.7
49	Jabeli	c	c	c	c	Yes	Yes	Yes	No	No	No	Dantewada	c	289.3	37.6	27.8
50	Barrem	c	c	Yes	c	a	a	No	No	No	No	Dantewada	c	16	16.5	0
51	Nilawaya	c	c	c	c	Yes	Yes	No	No	No	No	Kirandul	c	8.5	22.2	2.6
52	Palnar	c	c	c	c	Yes	Yes	Yes	Yes	No	No	Kirandul	c	248.1	118.5	44.4
53	Penta	c	c	c	c	Yes	a	Yes	No	No	No	Kirandul	c	3.2	8.1	2.1
54	Fulpad	c	c	c	c	Yes	Yes	Yes	No	No	No	Kirandul	c	349.6	150.4	216.3
Block T O T A L :		0	2	14	10	43	29	34	7	1	4	0	0	9251	1791	7240.8

Land Use														Name of three most important commodities manufactured			Name of Village	Serial Number
types of land use (in hectares rounded up to one decimal place)								Area irrigated by source (in hectare).										
Permanent Pastures and Other Grazing Lands	Land Under Miscellaneous Tree Crops etc.	Culturable Waste Land	Fallow lands other than current fallows	Current Fallows	Net Area Sown	Total Irrigated Land Area	Total Un-irrigated Land Area	Canals (C)	Wells/Tube-wells(W/TW)	Tanks/Lakes(T/L)	Water Falls(WF)	Others(O)	First	Second	Third			
107	108	109	110	111	112	113	114	115	116	117	118	119	120	121	122	2	1	
12.8	0	22.7	143.8	314.8	968	0	936.2	0	0	0	0	0				Sameli	29	
2.5	0	6	5	165	266	0	266.2	0	0	0	0	0				Madenda	30	
3.6	0	1.9	1.1	10.8	31	0	31	0	0	0	0	0				Bengpal	31	
7.2	0	2.4	2.6	25.9	81	0	81	0	0	0	0	0				Bodepali	32	
5	0	177.5	10.2	36.3	211.6	0	232.1	0	0	0	0	0				Aalnar	33	
26.7	0	575.5	50.6	102.7	349.4	0	349.4	0	0	0	0	0				Gumiyapal	34	
13	0	46.4	35.9	1.8	331.7	0	331.7	0	0	0	0	0				Kutrem	35	
5	0	52.5	22.9	27	315.6	0	315.6	0	0	0	0	0				Taneli	36	
0	0	20.6	25	5.9	219.5	0	278.9	0	0	0	0	0				Pedka	37	
2.5	0	17.2	55.9	17.1	217.6	0	217.6	0	0	0	0	0				Acheli	38	
0.9	0	12.8	153.5	195.2	867.3	0	867.3	0	0	0	0	0				Aranpur	39	
0.5	0	15.7	3	16.4	191.2	0	191.2	0	0	0	0	0				Mendpal	40	
149.4	0	6	51.6	507	571.9	0	585.3	0	0	0	0	0				Kakadi	41	
56.6	0	3	2	123.5	330.8	0	330.8	0	0	0	0	0				Nahadi	42	
1.5	0	2	1	76.4	141.4	0	141.4	0	0	0	0	0				Muler	43	
3.4	0	52.4	29	48	2957.7	0	2957.7	0	0	0	0	0				Potali	44	
2.2	0	20.9	5.9	6.8	162.4	0	162.4	0	0	0	0	0				Pujaripal	45	
70.5	0.6	633.2	56.1	15.9	988.5	0	988.5	0	0	0	0	0				Rewali	46	
7.7	0	95.7	15.7	177.1	1349.3	0	1349.3	0	0	0	0	0				Burgum	47	
15	0	69.5	6.4	132.9	364.6	0	364.6	0	0	0	0	0				Arbe	48	
34.7	0	391.9	2	70.2	744.2	0	744.2	0	0	0	0	0				Jabeli	49	
1	0	13	1	32	184.6	0	184.6	0	0	0	0	0				Barrem	50	
20	0	130.2	6	206.4	680.7	0	680.7	0	0	0	0	0				Nilawaya	51	
1.1	4.5	17.7	54.3	83	977.4	0	977.4	0	0	0	0	0				Palnar	52	
0.6	0	14.2	9.7	15.1	95.5	0	95.5	0	0	0	0	0				Penta	53	
11	0	218.7	177.4	227.8	981.6	0	981.6	0	0	0	0	0				Fulpad	54	
634	25.3	4165.1	2426.4	4506.6	25710.6	8.7	26724.1	0	5.4	0	0	0						

INDIA
CHHATTISGARH
TAHSIL CHHINDGARH
C.D.BLOCK CHHINDGARH
DISTRICT DAKSHIN BASTAR DANTEWADA



Total Number of C.D.Block.....	01
Total Number of Town.....	00
Total Number of Villages.....	78
Total Area (in Sq. kms).....	907.5
Total Population.....	79672
Distance from District Headquarters to Tahsil Headquarters.....	20 Kms.



Tahsil Headquarters is also the C.D.Block Headquarters.	
BOUNDARY, STATE.....	—————
" DISTRICT.....	=====
" TAHSIL.....	—————
" VILLAGE WITH MDDS CODE.....	450537
" RESERVED-FOREST WITH NAME.....	CHINTALNAR R.F.
HEADQUARTERS: TAHSIL.....	⊙
POPULATION SIZE OF VILLAGES: BELOW 200, 200-499, 500-999, 1000-4999.....	○ ● ● ●

C.D.Block boundary of Chhindgarh is co-terminus with tahsil boundary .	
NATIONAL HIGHWAY	NH 30
RIVER AND STREAM.....	~~~~~
HIGH SCHOOL/INTER COLLEGE	S
BANK	B
DISPENSARY.....	D
PRIMARY HEALTH CENTRE	▲
OTHER MEDICAL SERVICES	▲

Alphabetical list of Villages alongwith location code 2001 and 2011

Serial No.	Name of Village	2011 Census MDDS Code Number	2001 Location Code Number
1	2	3	4
Name of CD Block: CHHINDGARH (0140)			
Name of Sub-Dist: Chhindgarh (0006)			
1	Andumpal	450599	01998100
2	Atkariras	450611	01999300
3	Badanpal	450569	01995100
4	Bakulaghat	450597	01997900
5	Bhandarras	450612	01999400
6	Birsatpal	450606	01998800
7	Chhindgarh	450591	01997300
8	Chhuragatta	450592	01997400
9	Chidpal	450572	01995400
10	Chikaras	450604	01998600
11	Chipurpal	450603	01998500
12	Chitalnar	450573	01995500
13	Chiurwada	450574	01995600
14	Choupel	450609	01999100
15	Chuleras	450543	01992500
16	Dabba	450537	01991900
17	Dhanikodta	450540	01992200
18	Dhobanpal	450594	01997600
19	Doleras	450544	01992600
20	Ganjenar	450589	01997100
21	Garipal	450545	01992700
22	Gorli	450547	01992900
23	Gudra	450596	01997800
24	Gumma	450585	01996700
25	Hamirgarh	450562	01994400
26	Hikmiras	450607	01998900
27	Irpa	450551	01993300
28	Itagupha	450550	01993200
29	Jaimer	450563	01994500
30	Jangampal	450579	01996100
31	Kanjipani	450602	01998400
32	Kawarakopa	450559	01994100
33	Kawasiras	450588	01997000
34	Keratong	450554	01993600
35	Kikirpal	450575	01995700
36	Kindarwada	450581	01996300
37	Kodripal	450587	01996900
38	Kokalpal	450570	01995200
39	Kumakoleng	450571	01995300
40	Kundanpal	450541	01992300
41	Kunna	450539	01992100
42	Leda	450567	01994900
43	Litiras	450566	01994800
44	Mahima	450553	01993500
45	Marenga	450565	01994700
46	Mekhawayya	450583	01996500
47	Michwar	450546	01992800
48	Mundum	450552	01993400
49	Mundwal	450568	01995000
50	Murrepal	450610	01999200

Serial No.	Name of Village	2011 Census MDDS Code Number	2001 Location Code Number
1	2	3	4
51	Mutheli	450555	01993700
52	Nayanar	450548	01993000
53	Netanar	450578	01996000
54	Oler	450577	01995900
55	Pakela	450605	01998700
56	Palem	450557	01993900
57	Patinaikaras	450593	01997500
58	Pendalnar	450549	01993100
59	Permaras	450564	01994600
60	Phandiwari	450542	01992400
61	Pondum	450608	01999000
62	Pujaripal	450590	01997200
63	Pusgunna	450538	01992000
64	Puspal	450580	01996200
65	Rajamunda	450614	02019000
66	Rasawaya	450556	01993800
67	Ratinaikras	450601	01998300
68	Reddipal	450598	01998000
69	Rokel	450600	01998200
70	Sadrupal	450558	01994000
71	Sagunghat	450560	01994200
72	Sitapal	450586	01996800
73	Surrepal	450582	01996400
74	Talnar	450584	01996600
75	Tongpal	450561	01994300
76	Tumakpal	450576	01995800
77	Udlatarai	450613	02018900
78	Urmopal	450595	01997700

CENSUS OF INDIA 2011

AMENITIES AND

Name of District:-Dakshin Bastar Dantewada

Name of CD Block:-CHHINDGARH

Sr.No.	Name village	Location code no.	Total area of the village (in hectares rounded up to one decimal place)	Total population (2011 census)	Number of households (2011 census)	Number of educational amenities available. (If not available within the village , the distance range code viz; a for < 5 Kms, b for 5-10 Kms and c for 10+ kms of nearest place where facility is available is given).													
						Pre-Primary school (PP)	Primary school (P)	Middle school (M)	Secondary School (S)	Senior Secondary school (SS)	Degree college of arts science & commerce (ASC)	Engineering college(EC)	Medical college (MC)	Management institute (MI)	Polytechnic (Pt)	Vocational training school /ITI	Non-formal training centre (NFTC)	Special school for disabled (SSD)	Others (specify)
1	2	3	4	5	6	7	8	9	10	11	12	13	14	15	16	17	18	19	20
1	Dabba	450537	2172.8	1059	227	b	4	1	b	b	c	c	c	c	c	c	c	c	c
2	Pusgunna	450538	1456.4	722	165	c	3	b	b	c	c	c	c	c	c	c	c	c	c
3	Kunna	450539	3311.7	2088	454	c	8	1	b	c	c	c	c	c	c	c	c	c	c
4	Dhanikodta	450540	903.3	560	118	c	3	b	b	c	c	c	c	c	c	c	c	c	c
5	Kundanpal	450541	2529.6	1504	331	c	4	1	1	c	c	c	c	c	c	c	c	c	c
6	Phandiwar	450542	318.6	234	47	c	1	a	a	c	c	c	c	c	c	c	c	c	c
7	Chuleras	450543	286.3	390	84	c	2	a	a	c	c	c	c	c	c	c	c	c	c
8	Doleras	450544	472.2	459	96	c	2	a	a	c	c	c	c	c	c	c	c	c	c
9	Garipal	450545	1359.2	735	165	c	3	a	b	c	c	c	c	c	c	c	c	c	c
10	Michwar	450546	1634.9	1001	233	c	3	1	b	c	c	c	c	c	c	c	c	c	c
11	Gorli	450547	1436.6	869	193	b	6	2	b	b	c	c	c	c	c	c	c	c	c
12	Nayanar	450548	785.3	651	157	b	3	1	b	b	c	c	c	c	c	c	c	c	c
13	Pendalnar	450549	435.4	562	119	c	2	1	c	c	c	c	c	c	c	c	c	c	c
14	Itagupha	450550	140.2	60	16	c	1	a	c	c	c	c	c	c	c	c	c	c	c
15	Irpa	450551	552.5	336	71	c	2	a	c	c	c	c	c	c	c	c	c	c	c
16	Mundum	450552	452.7	274	63	c	1	a	b	b	c	c	c	c	c	c	c	c	c
17	Mahima	450553	174.4	185	34	c	1	a	b	c	c	c	c	c	c	c	c	c	c
18	Keratong	450554	690	470	102	c	3	1	b	c	c	c	c	c	c	c	c	c	c
19	Mutheli	450555	746.6	252	55	c	1	a	c	c	c	c	c	c	c	c	c	c	c
20	Rasawaya	450556	461.1	292	60	c	1	a	c	c	c	c	c	c	c	c	c	c	c
21	Palem	450557	1120.9	825	185	b	2	1	b	b	c	c	c	c	c	c	c	c	c
22	Sadrapal	450558	705.7	584	129	b	2	1	b	b	c	c	c	c	c	c	c	c	c
23	Kawarakopa	450559	1012.5	1059	231	b	3	1	b	b	c	c	c	c	c	c	c	c	c
24	Sagunghat	450560	796.3	818	171	b	2	1	b	b	c	c	c	c	c	c	c	c	c
25	Tongpal	450561	376.1	3481	857	2	8	5	2	1	c	c	c	c	c	c	c	c	c
26	Hamirgarh	450562	1675.3	1434	309	b	4	1	b	b	c	c	c	c	c	c	c	c	c
27	Jaimer	450563	779.5	725	154	b	1	a	b	b	c	c	c	c	c	c	c	c	c
28	Permaras	450564	371.7	567	142	a	3	1	a	a	c	c	c	c	c	c	c	c	c

- VILLAGE DIRECTORY

LAND USE (AS IN 2009)

Location CodeNo:-416

Location CodeNo:-0140

Number of Medical Amenities available. (If not available within the village , the distance range code viz; a for < 5 Kms, b for 5-10 Kms and c for 10+ kms of nearest place where facility is available is given).										Number of Non-Government Medical Amenities available.								Availability of drinking water - Yes / No							Name village	
21	22	23	24	25	26	27	28	29	30	31	32	33	34	35	36	37	38	39	40	41	42	43	44	45		46
Community health centre (CHC)	Primary health centre (PHC)	Primary health sub centre (PHS)	Maternity and child welfare centre (MCW)	T.B. clinic (TBC)	Hospital-allopathic (HA)	Hospital-alternative medicine (HO)	Dispensary (D)	Veterinary hospital (VH)	Mobile health clinic (MHC)	Family welfare centre (FWC)	Charitable non Govt. hospital/Nursing home.	Medical practitioner with MBBS Degree	Medical practitioner with other degree	Medical practitioner with no degree	Traditional practitioner and faith healer .	Medicine Shop	Others	Tap water (Treated/Untreated)	Well water (Covered / Uncovered well)	Hand Pump	Tube wells / Bore well	Spring	River / Canal	Tank / Pond / Lake	Others	
b	b	b	b	c		c	b	b	b	c	0	0	0	0	0	0	0	No	Yes	Yes	No	No	No	No	No	Dabba
c	c	b	c	c		c	c	c	c	c	0	0	0	0	0	0	0	No	No	Yes	No	No	No	No	No	Pusgunna
c	c	l	c	c		c	c	c	c	c	0	0	0	0	0	0	0	No	Yes	Yes	No	No	No	No	No	Kunna
c	c	b	c	c		c	c	c	c	c	0	0	0	0	0	0	0	No	No	Yes	No	No	No	No	No	Dhanikodta
c	a	a	c	c		c	c	c	c	c	0	0	0	0	0	0	0	No	No	Yes	No	No	No	Yes	No	Kundanpal
c	a	l	c	c		c	c	c	c	c	0	0	0	0	0	0	0	No	No	Yes	No	No	No	Yes	No	Phandiwar
c	a	a	c	c		c	c	c	c	c	0	0	0	0	0	0	0	No	No	Yes	No	No	No	Yes	No	Chuleras
c	b	b	c	c		c	c	c	c	c	0	0	0	0	0	0	0	No	No	Yes	No	No	No	Yes	No	Doleras
c	a	a	c	c		c	c	c	c	c	0	0	0	0	0	0	0	No	No	Yes	No	No	No	Yes	No	Garipal
c	a	l	c	c		c	c	c	c	c	0	0	0	0	0	0	0	No	No	Yes	No	No	No	Yes	No	Michwar
c	l	l	l	c		l	c	c	c	c	0	0	0	0	0	0	0	No	No	Yes	No	No	Yes	Yes	No	Gorli
c	a	a	a	c		a		c	c	c	0	0	0	0	0	0	0	No	No	Yes	No	No	No	Yes	No	Nayanar
c	c	l	c	c		c	c	c	c	c	0	0	0	0	0	0	0	No	No	Yes	No	No	Yes	No	No	Pendalnar
c	c	b	c	c		c	c	c	c	c	0	0	0	0	0	0	0	No	No	Yes	No	No	Yes	No	No	Itagupha
c	c	a	c	c		c	c	c	c	c	0	0	0	0	0	0	0	No	No	Yes	No	No	Yes	Yes	No	Irpa
c	c	b	c	c		c	c	c	c	c	0	0	0	0	0	0	0	No	No	Yes	No	No	No	No	No	Mundum
c	c	b	c	c		c	c	c	c	c	0	0	0	0	0	0	0	No	No	Yes	No	No	No	No	No	Mahima
c	c	a	c	c		c	c	c	c	c	0	0	0	0	0	0	0	No	No	Yes	No	No	Yes	No	No	Keratong
c	c	a	c	c		c	c	c	c	c	0	0	0	0	0	0	0	No	No	Yes	No	No	No	No	No	Mutheli
c	c	a	c	c		c	c	c	c	c	0	0	0	0	0	0	0	Yes	No	Yes	No	No	No	No	No	Rasawayya
c	b	b	c	c		c	b	b	c	c	0	0	0	0	0	0	0	No	No	Yes	No	No	No	No	No	Palem
c	b	b	c	c		c	b	b	c	c	0	0	0	0	0	0	0	No	No	Yes	No	No	No	No	No	Sadrupal
c	b	b	c	c		c	b	b	c	c	0	0	0	0	0	0	0	No	No	Yes	No	No	No	No	No	Kawarakopa
c	b	b	c	c		c	b	b	c	c	0	0	0	0	0	0	0	No	No	Yes	No	No	No	No	No	Sagunghat
c	l	l	l	c		l	l	l	c	c	0	0	1	0	0	1	0	Yes	No	Yes	Yes	No	Yes	Yes	No	Tongpal
c	b	b	c	c		c	b	b	c	c	0	0	0	0	0	0	0	No	No	Yes	No	No	No	No	No	Hamirgarh
c	b	b	c	c		c	b	b	c	c	0	0	0	0	0	0	0	No	No	Yes	No	No	No	No	No	Jaimer
c	a	a	c	c		c	a	a	c	c	0	0	0	0	0	0	0	No	No	Yes	No	No	No	No	No	Permaras

CENSUS OF INDIA 2011

AMENITIES AND

Name of District:-Dakshin Bastar Dantewada

Name of CD Block:-CHHINDGARH

Sr.No.	Name village	Availability of toilet & others Yes / No				Communication and transport facilities (If amenities available code -Yes is given except for Village Pin Code ,If not available within the village , the distance range code viz; a for < 5 Kms, b for 5-10 Kms and c for 10+ kms of nearest place where facility is available is given).																
		Community toilet including bath.	Community toilet excluding bath.	Rural sanitary mart or sanitary hardware outlet available near the village.	Community bio- gas or recycle of waste for productive use.	Post office(PO)	Sub post office (SPO)	Post & Telegraph office (P&TO)	Village Pin Code	Telephones (Land lines)	Public call office (PCO)	Mobile phone coverage	Internet cafes/ Common service centre (CSC)	Private courier facility	Bus service (Public & Private)	Railway stations	Auto/Modified Autos	Taxis and Vans	Tractors	Cycle-pulled rickshaws(Manual & Machine driven)	Carts driven by animals	Sea /River ferry service
1	Dabba	No	No	No	No	c	c	c	494115	b	b	b	b	b	c	c	b	Yes	Yes			
2	Pusgunna	No	No	No	No	c	b	c	494115	c	c	c	c	c	c	c	b	b			b	
3	Kunna	No	No	No	No	c	Yes	c	494115	c	c	c	c	c	c	c	Yes	Yes			Yes	
4	Dhanikodta	No	No	No	No	c	b	c	494115	c	c	c	c	c	c	c	b	b			b	
5	Kundanpal	No	No	No	No	c	Yes	c	494115	c	c	Yes	c	c	c	c	Yes	Yes			Yes	
6	Phandiwar	No	No	No	No	c	a	c	494115	c	c	Yes	c	c	c	c	Yes	Yes			b	
7	Chuleras	No	No	No	No	c	a	c	494115	c	c	Yes	c	c	c	c	Yes	Yes			b	
8	Doleras	No	No	No	No	c	c	c	494115	b	b	Yes	c	c	c	c	Yes	Yes			b	
9	Garipal	No	No	No	No	c	a	c	494115	c	c	b	c	c	c	c	Yes	Yes			b	
10	Michwar	No	No	No	No	c	Yes	c	494115	c	c	b	c	c	c	c	Yes	Yes	Yes	Yes		
11	Gorli	No	No	Yes	No	c	Yes	c	494115	c	c	c	c	c	c	c	Yes	Yes			b	
12	Nayanar	No	No	Yes	No	c	c	c	494115	b	b	b	c	c	c	c	Yes	Yes			c	
13	Pendalnar	No	No	No	No	c	Yes	c	494115	c	c	c	c	c	c	c	c	c			b	
14	Itagupha	No	No	No	No	c	b	c	494115	c	c	c	c	c	c	c	c	c			b	
15	Irpa	No	No	No	No	c	a	c	494115	c	c	b	c	c	c	c	b	c			b	
16	Mundum	No	No	No	No	c	b	c	494115	c	c	b	c	c	c	c	a	c			b	
17	Mahima	No	No	No	No	c	b	c	494115	b	b	Yes	c	c	c	c	a	c			b	
18	Keratong	No	No	No	No	c	b	c	494115	c	b	b	a	c	c	c					Yes	
19	Mutheli	No	No	No	No	c	a	c	494115	c	c	c	c	c	c	c	c	c			b	
20	Rasawaya	No	No	No	No	c	a	c	494115	c	c	c	c	c	c	c	c	c			Yes	
21	Palem	No	No	No	No	c	b	c	494115	b	b	b	b	c	c	c	a	b			Yes	
22	Sadrapal	No	No	No	No	c	b	c	494115	b	b	b	b	c	c	c	b	b			Yes	
23	Kawarakopa	No	No	No	No	c	b	c	494115	b	b	b	b	c	c	c	a	b			Yes	
24	Sagunghat	No	No	No	No	c	b	c	494115	b	b	b	b	c	c	c	b	b			Yes	
25	Tongpal	No	No	Yes	No	Yes	Yes	Yes	494115	Yes	Yes	Yes	Yes	c	Yes	c	c	Yes	Yes			Yes
26	Hamirgarh	No	No	No	No	c	b	c	494115	b	b	b	b	c	c	c	b	b			Yes	
27	Jaimer	No	No	No	No	c	b	c	494115	b	b	b	b	c	c	c	b	b			b	
28	Permaras	No	No	No	No	c	a	c	494115	a	a	a	a	c	Yes	c	c	Yes	Yes			a

- VILLAGE DIRECTORY

LAND USE (AS IN 2009)

Location CodeNo:-416

Location CodeNo:-0140

Village connected to highways,village roads, banks & credit societies (If amenities available code -Yes is given, If not available within the village , the distance range code viz; a for < 5 Kms, b for 5-10 Kms and c for 10+ kms of nearest place where facility is available is given).													Availability of miscellaneous facilities (If amenities available code -Yes is given, If not available within the village , the distance range code viz; a for < 5 Kms, b for 5-10 Kms and c for 10+ kms of nearest place where facility is available is given).												
68	69	70	71	72	73	74	75	76	77	78	79	80	81	82	83	84	85	86	87	88	89	90	91		
Connected to national highway(NH)	Connected to state highway(SH)	Connected to major district road (MDR)	Connected to others district road	Pucca roads	Kutcha roads	Water bounded macadam(WBM) roads	Navigable waterway (river/canal)(NW)	Footpaths (FP)	Commercial & Co-operative Banks	ATM	Agricultural Credit Societies	Self-Help Group (SHG)	Public distribution system (PDS) shop	Mandis / Regular market	Weekly Haat	Agricultural marketing society	Centres)	Anganwadi Centre (Nutritional Centres)	Others (Nutritional Centres)	ASHA (Accredited Social Health Activist)	Community centre with/without TV	Sports Field,	Sports Club / Recreation Centre		

c	c	c	b	b	Yes	Yes	c		b	c	b	Yes	Yes	c	b	b	c	Yes	Yes	Yes	c	Yes	c	Dabba
c	c	c	b	b	Yes	Yes	c		c	c	c	Yes	Yes	c	b	c	c	Yes	Yes	Yes	c	Yes	c	Pusgunna
c	c	c	b	b	Yes	Yes	c		c	c	c	Yes	Yes	c	b	c	c	Yes	Yes	Yes	c	Yes	c	Kunna
c	c	c	c	c	Yes	Yes	c		c	c	c	Yes	b	c	b	c	c	Yes	Yes	b	c	Yes	c	Dhanikodta
c	c	c	b	b	Yes	Yes	c		c	c	c	Yes	Yes	c	Yes	c	c	Yes	Yes	Yes	c	Yes	c	Kundanpal
c	c	c	b	b	Yes	Yes	c		c	c	c	Yes	a	c	a	c	c	Yes	Yes	b	c	Yes	c	Phandiwar
c	c	c	a	a	Yes	Yes	c		c	c	c	Yes	a	c	a	c	c	Yes	Yes	Yes	c	Yes	c	Chuleras
b	b	b	a	a	Yes	Yes	c		c	c	c	Yes	Yes	c	b	c	c	Yes	Yes	b	c	Yes	c	Doleras
c	b	b	a	a	Yes	Yes	c		c	c	c	Yes	a	c	a	c	c	Yes	Yes	b	c	Yes	c	Garipal
c	b	b	b	Yes	Yes	Yes	c		c	c	c	Yes	Yes	c	Yes	c	c	Yes	Yes	Yes	c	Yes	c	Michwar
c	b	b	Yes		Yes	Yes	c		c	Yes	c	c	Yes	c	Yes	c	c	Yes	Yes	c	b	Yes	b	Gorli
c	b	Yes	Yes		Yes	Yes	b		b	c	b	c	Yes	c	Yes	c	c	Yes	Yes	c	c	Yes	c	Nayanar
c	c	c	c	c	Yes	Yes	c		c	c	c	Yes	Yes	c	c	c	c	Yes	Yes	Yes	c	c	c	Pendalnar
c	c	c	c	c	Yes	b	c		c	c	c	b	b	c	c	c	c	Yes	Yes	Yes	c	c	c	Itagupha
b	b	b	b	b	Yes	Yes	c		c	c	c	a	a	c	b	c	c	Yes	Yes	b	c	c	c	Irpa
b	b	b	b	b	Yes	a	c		c	c	c	a	a	c	b	c	c	Yes	Yes	a	c	c	c	Mundum
a	a	a	a	a	Yes	a	c		c	c	c	a	a	b	b	c	c	Yes	Yes	b	c	b	c	Mahima
a	a	a	c	a	Yes	Yes	c		c	c	c	Yes	Yes	c	b	c	c	Yes	Yes	b	c	c	c	Keratong
c	c	c	c	c	Yes	a	c		c	c	c	a	a	c	c	c	c	Yes	Yes	c	c	c	c	Mutheli
c	c	b	b	b	Yes	a	c		c	c	c	a	a	c	c	c	c	Yes	Yes	c	c	c	c	Rasawaya
a	a	a	Yes		Yes	a	c		b	c	b	b	Yes	c	b	c	c	Yes	Yes	Yes	c	b	c	Palem
b	b	b	Yes		Yes	b	c		b	c	b	b	Yes	c	b	c	c	Yes	Yes	Yes	b	b	c	Sadrapal
a	a	a	Yes		Yes	a	c		b	c	b	b	Yes	c	b	c	c	Yes	Yes	Yes	c	b	c	Kawarakopa
b	b	Yes	Yes		Yes	Yes	c		b	c	b	b	a	c	a	c	c	Yes	Yes	Yes	c	b	c	Sagunghat
Yes	Yes	Yes	Yes	Yes	Yes	Yes	Yes	Yes	Yes	c	Yes	Yes	Yes	c	Yes	Yes	c	Yes	Yes	Yes	Yes	Yes	Yes	Tongpal
b	b	b	Yes		Yes	b	c		b	c	b	Yes	Yes	c	b	c	c	Yes	Yes	Yes	c	b	c	Hamirgarh
b	b	b	Yes		Yes	b	c		b	c	b	a	a	c	b	c	c	Yes	Yes	Yes	c	b	c	Jaimer
Yes	Yes	Yes	Yes	Yes	a	a		a	c	a	Yes	Yes	c	a	c	c	Yes	Yes	Yes	c	a	c		Permaras

CENSUS OF INDIA 2011

AMENITIES AND

Name of District:-Dakshin Bastar Dantewada

Name of CD Block:-CHHINDGARH

en, If not available within the village , the distance range where facility is available is given).		Availability of electricity (Yes/No)									Land Use						
											Nearest Town	Area under different types					
1	2	92	93	94	95	96	97	98	99	100	101	102	103	104	105	106	107
		Cinema / Video Hall	Public Library	Public Reading Room	Newspaper Supply	Assembly Polling station	Birth & Death Registration Office	Power Supply for Domestic Use (ED)	Power Supply for Agricultural Use (EAG)	Power Supply for Commercial Use (EC)	Power Supply for All Uses (EA)	Name	Distance range code i.e. a for < 5 Kms, b for 5-10 Kms and c for 10+ kms .	Forests	Area under Non-agricultural Uses	Barren and Un-cultivable land	Permanent Pastures and Other Grazing Lands
1	Dabba	c	c	Yes	Yes	Yes	Yes	No	No	No	No	Dantewada	c	587.2	35.1	38.7	8
2	Pusgunna	c	c	Yes	Yes	Yes	Yes	Yes	No	No	No	Sukma	c	471.6	5.8	20.7	38
3	Kunna	c	c	Yes	Yes	Yes	Yes	Yes	No	No	No	Sukma	c	651.3	80.5	70.7	175
4	Dhanikodta	c	c	b	Yes	Yes	b	No	No	No	No	Sukma	c	234.9	31	50	25.1
5	Kundanpal	c	c	Yes	Yes	Yes	Yes	Yes	No	No	No	Sukma	c	605.8	85.5	93	150.5
6	Phandiwar	c	c	a	Yes	a	a	Yes	No	No	No	Sukma	c	0	10	3	7
7	Chuleras	c	c	a	Yes	a	a	Yes	No	No	No	Sukma	c	0	5.1	0.2	4.4
8	Doleras	c	c	Yes	Yes	Yes	Yes	Yes	No	No	No	Sukma	c	22.6	11.7	4.2	1.4
9	Garipal	c	c	a	Yes	Yes	a	Yes	No	No	No	Dantewada	c	389.8	10.2	29.1	92
10	Michwar	c	c	Yes	Yes	Yes	Yes	Yes	No	No	No	Dantewada	c	275.4	47	13.6	98
11	Gorli	b	b	Yes	b	Yes	Yes	Yes	No	No	No	Jagdalpur	b	216.5	34	157.4	25
12	Nayanar	c	c	Yes	c	Yes	Yes	Yes	No	No	No	Dantewada	c	29.9	7.8	10.4	10.4
13	Pendalnar	c	c	Yes	c	Yes	Yes	Yes	No	No	No	Sukma	c	34	22.4	0.2	2.3
14	Itagupha	c	c	b	c	b	b	Yes	No	No	No	Dantewada	c	47.8	4.8	2.4	7.4
15	Irpa	c	c	c	c	a	a	Yes	No	No	No	Dantewada	c	130.4	5.3	9.5	20
16	Mundum	c	c	c	c	a	a	Yes	No	No	No	Sukma	c	104.2	6.5	3.3	8
17	Mahima	c	c	a	c	a	a	Yes	No	No	No	Sukma	c	33.3	5.4	2.7	0
18	Keratong	c	c	c	c	Yes	Yes	Yes	No	No	No	Sukma	c	161.8	32.7	13.1	2.5
19	Mutheli	c	c	a	c	a	a	Yes	No	No	No	Sukma	c	407.6	4	2.6	8.4
20	Rasawaya	c	c	c	c	a	a	Yes	No	No	No	Sukma	c	188.8	18.3	4.2	4.4
21	Palem	c	c	Yes	c	Yes	Yes	Yes	No	No	No	Jagdalpur	c	153.7	26	33.4	20
22	Sadrapal	c	c	a	c	Yes	a	Yes	No	No	No	Sukma	c	58	13.9	59.3	10
23	Kawarakopa	c	c	Yes	c	Yes	Yes	Yes	No	No	No	Sukma	c	181.3	44	13	10
24	Sangunghat	c	c	a	c	Yes	Yes	Yes	No	No	No	Sukma	c	138.6	48.1	24.5	38.5
25	Tongpal	c	c	Yes	Yes	Yes	Yes	No	No	No	Yes	Jagdalpur	c	91.5	43.8	0	40
26	Hamirgarh	c	c	Yes	c	Yes	Yes	No	No	No	Yes	Sukma	c	562.4	112.7	31.5	82
27	Jaimer	c	c	a	c	Yes	a	Yes	No	No	No	Sukma	c	401.8	34.2	0.1	30
28	Permaras	c	c	Yes	c	Yes	Yes	No	No	No	Yes	Sukma	c	97.9	31.4	0	10

- VILLAGE DIRECTORY

LAND USE (AS IN 2009)

Location CodeNo:-416

Location CodeNo:-0140

Land Use													Name of three most important commodities manufactured			Name of Village	Serial Number
of land use (in hectares rounded up to one decimal place)							Area irrigated by source (in hectare).						First	Second	Third		
Land Under Miscellaneous Tree Crops etc.	Culturable Waste Land	Fallow lands other than current fallows	Current Fallows	Net Area Sown	Total Irrigated Land Area	Total Un-irrigated Land Area	Canals (C)	Wells/Tube-wells(W/TW)	Tanks/Lakes(T/L)	Water Falls(WF)	Others(O)	First	Second	Third			
108	109	110	111	112	113	114	115	116	117	118	119	120	121	122	2	1	
0	321.8	41.2	48.8	1091.9	0	1091.9	0	0	0	0	0				Dabba	1	
0	122	66.2	11.6	720.7	0	720.7	0	0	0	0	0				Pusgunna	2	
0	301	230.1	138.5	1664.6	0	1664.6	0	0	0	0	0				Kunna	3	
0	21.9	29.9	4.5	506	0	506	0	0	0	0	0				Dhanikodta	4	
0	256.9	127.9	35.2	1175	0	1175	0	0	0	0	0				Kundanpal	5	
0	23.2	10.1	14	251.3	0	251.3	0	0	0	0	0				Phandiwar	6	
0	39.4	1.7	16.7	218.9	0	219	0	0	0	0	0				Chuleras	7	
0	15	8.2	28.7	380.3	0	380.3	0	0	0	0	0				Doleras	8	
0	108.7	70.6	38.7	620.1	0	620.1	0	0	0	0	0				Garipal	9	
0	230.2	93.7	77	800	0	800.1	0	0	0	0	0				Michwar	10	
17.1	15	21.2	8.3	942	0	942	0	0	0	0	0				Gorli	11	
2.7	23.6	21.5	30.8	648.3	0	0	0	0	0	0	0				Nayanar	12	
0	15.2	5.2	8.5	347.6	0	34	0	0	0	0	0				Pendalnar	13	
0	2.9	4.2	2.9	67.7	0	67.7	0	0	0	0	0				Itagupha	14	
0	27.3	42.8	49	268.2	0	271.2	0	0	0	0	0				Irpa	15	
0	28.8	5.2	17.8	278.8	0	278.8	0	0	0	0	0				Mundum	16	
0	28.2	4.2	7.6	93.1	0	93.1	0	0	0	0	0				Mahima	17	
0	98.5	2.1	19.5	359.7	12.4	347.3	12.4	0	0	0	0				Keratong	18	
0	7.4	8.6	6.5	301.6	0	301.6	0	0	0	0	0				Mutheli	19	
0	4.3	3.2	1.7	236.1	0	236.1	0	0	0	0	0				Rasawaya	20	
51.3	38	92.6	147.4	558.6	0	569	0	0	0	0	0				Palem	21	
12.7	77.9	73.7	64.4	335.8	0	339.5	0	0	0	0	0				Sadrapal	22	
197	34	82.4	52.5	398.3	0	401.4	0	0	0	0	0				Kawarakopa	23	
86.7	24	44.8	26.6	364.5	1	369.5	0	0	0	0	1				Sagunghat	24	
2	32.8	26.7	17.9	121.4	5	121.3	0	0	0	0	0				Tongpal	25	
65.7	102.6	130.2	37.4	550.9	3.7	560.2	0	0.2	0	0	3.5				Hamirgarh	26	
41.2	14.6	27.3	10.2	220.1	0.7	223.3	0	0.3	0	0	0.4				Jaimer	27	
46.5	16.6	19.4	10.3	139.6	0.6	140.8	0	0	0	0	0.6				Permaras	28	

Sr.No.	Name village	Location code no.	Total area of the village (in hectares rounded up to one decimal place)	Total population (2011 census)	Number of households (2011 census)	Number of educational amenities available. (If not available within the village , the distance range code viz; a for < 5 Kms, b for 5-10 Kms and c for 10+ kms of nearest place where facility is available is given).														
						Pre-Primary school (PP)	Primary school (P)	Middle school (M)	Secondary School (S)	Senior Secondary school (SS)	Degree college of arts science & commerce (ASC)	Engineering college(EC)	Medical college (MC)	Management institute (MI)	Polytechnic (Pt)	Vocational training school /ITI	Non-formal training centre (NFTC)	Special school for disabled (SSD)	Others (specify)	
1	2	3	4	5	6	7	8	9	10	11	12	13	14	15	16	17	18	19	20	
29	Marenga	450565	679.9	1297	308	a	3	1	a	a	c	c	c	c	c	c	c	c	c	
30	Litiras	450566	718.9	1381	283	a	3	a	a	a	c	c	c	c	c	c	c	c	c	
31	Leda	450567	886.1	1553	357	b	3	1	b	b	c	c	c	c	c	c	c	c	c	
32	Mundwal	450568	511.5	362	83	b	2	1	b	b	c	c	c	c	c	c	c	c	c	
33	Badanpal	450569	405.6	670	162	c	2	a	a	a	c	c	c	c	c	c	c	c	c	
34	Kokalpal	450570	322.1	469	109	b	2	1	b	b	c	c	c	c	c	c	c	c	c	
35	Kumakoleng	450571	855.8	1366	341	c	4	1	1	1	c	c	c	c	c	c	c	c	c	
36	Chidpal	450572	663.2	937	201	b	5	1	b	c	c	c	c	c	c	c	c	c	c	
37	Chitalnar	450573	1291.5	1658	368	a	7	1	a	a	c	c	c	c	c	c	c	c	c	
38	Chiurwada	450574	719.9	928	221	c	2	1	a	a	c	c	c	c	c	c	c	c	c	
39	Kikirpal	450575	1091.7	1583	336		4	1	c	c	c	c	c	c	c	c	c	c	c	
40	Tumakpal	450576	284.9	414	92	c	1	a	c	c	c	c	c	c	c	c	c	c	c	
41	Oler	450577	733.1	778	169	c	2	1	c	c	c	c	c	c	c	c	c	c	c	
42	Netanar	450578	762.8	827	200	c	2	1	c	c	c	c	c	c	c	c	c	c	c	
43	Jangampal	450579	658.7	503	109	c	2	b	b	c	c	c	c	c	c	c	c	c	c	
44	Puspal	450580	385.5	1198	271	c	3	1	1	1	c	c	c	c	c	c	c	c	c	
45	Kindarwada	450581	868.8	1291	286	c	3	1	a	a	c	c	c	c	c	c	c	c	c	
46	Surrepal	450582	478.1	342	84	c	1	1	a	a	c	c	c	c	c	c	c	c	c	
47	Mekhawayya	450583	1486.2	1340	301	c	2	1	c	c	c	c	c	c	c	c	c	c	c	
48	Talnar	450584	1657.4	2566	604	c	5	1	1	b	c	c	c	c	c	c	c	c	c	
49	Gumma	450585	1671.2	2347	494	c	2	1	b	c	c	c	c	c	c	c	c	c	c	
50	Sitapal	450586	851.6	523	111	c	1	b	b	c	c	c	c	c	c	c	c	c	c	
51	Kodripal	450587	849.9	1210	247	c	1	1	c	c	c	c	c	c	c	c	c	c	c	
52	Kawasiras	450588	1268.1	1053	203	c	3	1	c	c	c	c	c	c	c	c	c	c	c	
53	Ganjenar	450589	1803.6	2129	432	b	5	1	b	b	c	c	c	c	c	c	c	c	c	
54	Pujaripal	450590	454.6	571	133	b	1	1	b	b	c	c	c	c	c	c	c	c	c	
55	Chhindgarh	450591	1421.4	4652	827	l	12	9	1	1	c	c	c	c	c	c	c	c	c	
56	Chhuragatta	450592	274.4	361	76	b	2	a	b	b	c	c	c	c	c	c	c	c	c	
57	Patinaikaras	450593	649.9	809	215	a	3	1	a	a	c	c	c	c	c	c	c	c	c	
58	Dhobanpal	450594	1095.6	910	230	b	3	1	b	b	c	c	c	c	c	c	c	c	c	
59	Urmapal	450595	2669.2	2443	539	c	8	2	c	c	c	c	c	c	c	c	c	c	c	
60	Gudra	450596	1362.2	1373	302	c	2	1	c	c	c	c	c	c	c	c	c	c	c	

Number of Medical Amenities available. (If not available within the village, the distance range code viz; a for < 5 Kms, b for 5-10 Kms and c for 10+ kms of nearest place where facility is available is given).										Number of Non-Government Medical Amenities available.					Availability of drinking water - Yes / No					Name village						
Community health centre (CHC)	Primary health centre (PHC)	Primary health sub centre (PHS)	Maternity and child welfare centre (MCW)	T.B. clinic (TBC)	Hospital-allopathic (HA)	Hospital-alternative medicine (HO)	Dispensary (D)	Veterinary hospital (VH)	Mobile health clinic (MHC)	Family welfare centre (FWC)	Charitable non Govt. hospital/Nursing home.	Medical practitioner with MBBS Degree	Medical practitioner with other degree	Medical practitioner with no degree	Traditional practitioner and faith healer .	Medicine Shop	Others	Tap water (Treated/Untreated)	Well water (Covered / Uncovered well)		Hand Pump	Tube wells / Bore well	Spring	River / Canal	Tank / Pond / Lake	Others
21	22	23	24	25	26	27	28	29	30	31	32	33	34	35	36	37	38	39	40	41	42	43	44	45	46	2
c	a	a	c	c	c	a	a	c	c	0	0	0	0	0	0	0	0	No	No	Yes	No	No	No	No	Marenga	
c	a	a	c	c	c	a	a	c	c	0	0	0	0	0	0	0	0	No	No	Yes	No	No	No	No	Litiras	
c	b	l	l	c	c	c	b	c	c	0	0	0	0	0	0	0	0	No	No	Yes	Yes	No	Yes	Yes	Leda	
c	b	a	b	c	c	b	b	c	c	0	0	0	0	0	0	0	0	No	No	Yes	No	No	Yes	No	Mundwal	
c	c	c	c	c	c	c	c	c	c	0	0	0	0	0	0	0	0	No	No	Yes	No	No	Yes	No	Badanpal	
c	b	a	a	c	a	c	b	a	c	0	0	0	0	0	0	0	0	No	No	Yes	No	No	Yes	Yes	Kokalpal	
c	b	c	b	c	c	b	b	c	c	0	0	1	0	0	0	0	0	No	No	Yes	No	No	Yes	No	Kumakoleng	
c	b	b			c					0	0	0	0	0	0	0	0	No	No	Yes	No	No	No	Yes	Chidpal	
c	a	l	a	c	a	a	a	c	c	0	0	0	0	0	0	0	0	No	No	Yes	No	Yes	Yes	No	Chitalnar	
c	c	a	b	c	c	c	c	c	c	0	0	0	0	0	0	0	0	No	No	Yes	No	No	No	Yes	Chieurwada	
c	c	l	c	c	c	c	c	c	c	0	0	0	0	0	0	0	0	No	Yes	Yes	Yes	No	Yes	Yes	Kikirpal	
c	c	a	c	c	c	c	c	c	c	0	0	0	0	0	0	0	0	No	No	Yes	No	No	Yes	Yes	Tumakpal	
c	c	b	c	c	c	c	c	c	c	0	0	0	0	0	0	0	0	No	Yes	Yes	No	No	Yes	Yes	Oler	
c	c	b	c	c	c	c	c	c	c	0	0	0	0	0	0	0	0	No	Yes	Yes	No	No	Yes	Yes	Netanar	
c	c	b	c	c	c	c	c	c	c	0	0	0	0	0	0	0	0	No	No	Yes	No	Yes	No	Yes	Jangampal	
c	c	l	l	c	l	c	l	c	c	0	0	0	1	0	1	0	0	No	No	Yes	No	No	Yes	No	Puspal	
c	c	a		c	c	c	a	c	c	0	0	0	0	0	0	0	0	No	No	Yes	No	No	Yes	No	Kindarwada	
c	c	a	a	c	c	c	a	c	c	0	0	0	0	0	0	0	0	No	No	Yes	No	No	No	Yes	Surrepal	
c	c	c	c	c	c	c	c	c	c	0	0	0	0	0	0	0	0	No	No	Yes	No	No	No	No	Mekhawaya	
c	c	b	c	c	c	c	b	c	c	0	0	0	0	0	0	0	0	No	No	Yes	No	No	Yes	No	Talnar	
c	c	c	c	c	c	c	c	c	c	1	0	0	0	0	0	0	0	No	No	Yes	No	Yes	No	No	Gumma	
c	c	c	c	c	c	c	c	c	c	0	0	0	0	0	0	0	0	No	No	Yes	No	No	No	No	Sitapal	
c	c	l	c	c	c	c	c	c	c	0	0	0	1	0	0	0	0	No	Yes	Yes	No	Yes	No	Yes	Kodripal	
c	c	a	c	c	c	c	c	c	c	0	0	0	0	0	0	0	0	No	No	Yes	No	No	Yes	Yes	Kawasiras	
b	b	b	b	b	c	b	b	b	b	0	0	0	0	0	0	0	0	No	No	Yes	No	Yes	Yes	Yes	Ganjenar	
b	b	b	b	b	c	b	b	b	b	0	0	0	0	0	0	0	0	No	Yes	Yes	No	No	No	Yes	Pujaripal	
l	l	l	l		l	l	l			0	0	1	1	0	2	0	0	Yes	No	Yes	No	No	Yes	No	Chhindgarh	
b	b	a	b	b	c	b	b	b	b	0	0	0	0	0	0	0	0	No	No	Yes	No	No	No	No	Chhuragatta	
a	a	a	a	a	c	a	a	a	a	0	0	0	0	0	0	0	0	No	No	Yes	No	No	No	No	Patinaikaras	
b	b	b	b	b	c	b	b	b	b	0	0	0	0	0	0	0	0	No	No	Yes	No	No	No	Yes	Dhobanpal	
c	c	l	c	c	c	c	c	c	c	0	0	0	0	0	0	0	0	No	Yes	Yes	No	No	Yes	No	Urmalpal	
c	c	l	c	c	c	c	c	c	c	0	0	0	0	0	0	0	0	No	Yes	Yes	No	No	No	Yes	Gudra	

Sr.No.	Name village	Availability of toilet & others Yes / No				Communication and transport facilities (If amenities available code -Yes is given except for Village Pin Code ,If not available within the village , the distance range code viz; a for < 5 Kms, b for 5-10 Kms and c for 10+ kms of nearest place where facility is available is given).																
		Community toilet including bath.	Community toilet excluding bath.	Rural sanitary mart or sanitary hardware outlet available near the village.	Community bio- gas or recycle of waste for productive use.	Post office(PO)	Sub post office (SPO)	Post & Telegraph office (P&TO)	Village Pin Code	Telephones (Land lines)	Public call office (PCO)	Mobile phone coverage	Internet cafes/ Common service centre (CSC)	Private courier facility	Bus service (Public & Private)	Railway stations	Auto/Modified Autos	Taxis and Vans	Tractors	Cycle-pulled rickshaws(Manual & Machine driven)	Carts driven by animals	Sea /River ferry service
1	2	47	48	49	50	51	52	53	54	55	56	57	58	59	60	61	62	63	64	65	66	67
29	Marenga	No	No	No	No	c	a	c	494115	a	a	a	a	c		c	c	a	a		Yes	
30	Litiras	No	No	No	No	c	a	c	494115	a	a	a	a	c		c	c	a	a		Yes	
31	Leda	No	No	Yes	No	Yes	b	b	494115	b	b	Yes	b	c		c	c	Yes	Yes		Yes	
32	Mundwal	No	No	No	No	c	c	c	494115	c	c	c	c	c		c	c	b	b		Yes	
33	Badanpal	No	No	No	No	c	b	c	494115	c	c	c	c	c		c	c	c	b		Yes	
34	Kokalpal	No	No	Yes	No	b	b	b	494115	b	b	Yes	b	c		c	c	Yes	Yes		c	
35	Kumakoleng	No	No	No	No	c	b	c	494115	c	c	c	c	c		c	c	b	b		Yes	
36	Chidpal	No	No	No	No				494115		Yes	b				c	c		Yes		c	
37	Chitalnar	No	No	No	No	c	b	c	494115	c	c	c	c	c		c	c	a	c		Yes	
38	Chiurwada	No	No	No	No	c	a	c	494115	c	c	c	c	c		c	c	c	a		Yes	
39	Kikirpal	No	No	No	No	c	Yes	c	494115	c	c	c	c	c		c	c	Yes	Yes		Yes	
40	Tumakpal	No	No	No	No	c	a	c	494115	c	c	c	c	c		c	c	a	b		b	
41	Oler	No	No	No	No	c	b	c	494115	c	c	c	c	c		c	c	Yes	Yes		b	
42	Netanar	No	No	No	No	c	b	c	494115	c	c	c	c	c		c	c	Yes	Yes		Yes	
43	Jangampal	No	No	No	No	c	b	c	494115	c	c	c	c	c		c	c	b	b		b	
44	Puspal	No	No	No	No	c	Yes	c	494115	c	Yes	c	c	c		c	c	Yes	c		Yes	
45	Kindarwada	No	No	No	No	c	a	c	494115	c	a	c	c	c		c	c	a	c	Yes	Yes	
46	Surrepal	No	No	No	No	c	a	c	494115	c	a	c	c	c		c	c	c	c		Yes	
47	Mekhawaya	No	No	No	No	c	b	c	494115	c	c	c	c	c		c	c	c	c	Yes	Yes	
48	Talnar	No	No	No	No	c	b	c	494115	c	c	c	c	c		c	c	Yes	Yes	Yes	Yes	
49	Gumma	No	No	No	No	c	a	c	494115	c	c	c	c	c		c	c	Yes	Yes	Yes	Yes	
50	Sitapal	No	No	No	No	c	c	c	494115	c	c	c	c	c		c	c	c	c	Yes	b	
51	Kodripal	No	No	No	No	c	Yes	c	494115	Yes	c	Yes	c	c		c	c	Yes	Yes	Yes	Yes	
52	Kawasiras	No	No	No	No	c	a	c	494115	Yes	c	Yes	c	c		c	c	Yes	Yes	Yes	Yes	
53	Ganjenar	No	No	No	No	b	b	b	494115	Yes	b	Yes	c	b		c	c	Yes	Yes	Yes	Yes	
54	Pujaripal	No	No	No	No	b	b	b	494115	b	b	Yes	c	b		c	c	Yes	Yes	Yes	Yes	
55	Chhindgarh	No	No	No	No		Yes		494115	Yes	Yes	Yes	c	Yes	Yes	c	c	Yes	Yes	Yes	Yes	
56	Chhuragatta	No	No	No	No	b	b	b	494111	b	b	Yes	c	b		c	c	b	b		Yes	
57	Patinaikaras	No	No	No	No	a	a	a	494111	a	a	Yes	c	a		c	c	a	a		Yes	
58	Dhobanpal	No	No	No	No	b	b	b	494111	b	b	Yes	c	b		c	c	Yes	Yes	Yes	Yes	
59	Urmapal	No	No	No	No	c	Yes	c	494111	c	c	Yes	c	c		c	c	c	Yes		Yes	
60	Gudra	No	No	No	No	c	c	c	494111	Yes	c	Yes	c	c		c	c	Yes	Yes	Yes	Yes	

Village connected to highways,village roads, banks & credit societies (If amenities available code -Yes is given, If not available within the village , the distance range code viz; a for < 5 Kms, b for 5-10 Kms and c for 10+ kms of nearest place where facility is available is given).

Availability of miscellaneous facilities (If amenities available code -Yes is given, If not available within the village , the distance range code viz; a for < 5 Kms, b for 5-10 Kms and c for 10+ kms of nearest place where facility is available is given).

68	69	70	71	72	73	74	75	76	77	78	79	80	81	82	83	84	85	86	87	88	89	90	91	
Connected to national highway(NH)	Connected to state highway(SH)	Connected to major district road (MDR)	Connected to others district road	Pucca roads	Kutchcha roads	Water bounded macadam(WBM) roads	Navigable waterway (river/canal)(N/W)	Footpaths (FP)	Commercial & Co-operative Banks	ATM	Agricultural Credit Societies	Self-Help Group (SHG)	Public distribution system (PDS) shop	Mandis / Regular market	Weekly Haat	Agricultural marketing society	Centres	Anganwadi Centre (Nutritional Centres)	Others (Nutritional Centres)	ASHA (Accredited Social Health Activist)	Community centre with/without TV	Sports Field,	Sports Club / Recreation Centre	

a	a	a	Yes	Yes	a	a		a	c	a	Yes	Yes	b	a	c	c	Yes	Yes	Yes	c	a	c	Marenga
a	a	a	Yes	Yes	a	a		a	c	a	Yes	a	c	a	c	c	Yes	Yes	Yes	c	a	c	Litiras
b	Yes	Yes	Yes	Yes	Yes	Yes	b	Yes	c	Yes	c	Yes	c	Yes	b	c	Yes	Yes	Yes	b	b	b	Leda
c	c	c	b	b	Yes	Yes	b	c	c	c	Yes	b	c	b	c	c	Yes	Yes	Yes	c	b	c	Mundwal
c	c	c	b	b	Yes	Yes	c	c	c	c	Yes	Yes	c	c	c	c	Yes	Yes	Yes	c	b	c	Badanpal
b	Yes	Yes	Yes	Yes	Yes	Yes		b	c	b	c	Yes	c	b	c	c	Yes	Yes	c	c	a	a	Kokalpal
c	c	c	b	b	Yes	Yes	c	c	c	c	Yes	Yes	c	c	c	c	Yes	Yes	Yes	c	Yes	c	Kumakoleng
b			Yes		Yes	Yes	b	b	c	b	Yes	Yes	Yes	b	b	c	Yes	Yes	Yes	Yes	Yes	c	Chidpal
c	c	c	a	a	Yes	Yes	b	c	c	c	Yes	Yes	a	c	a	c	Yes	Yes	Yes	c	a	c	Chitalnar
c	c	c	b	b	Yes	Yes	b	c	c	c	Yes	Yes	c	a	c	c	Yes	Yes	Yes	c	Yes	c	Chiurwada
c	c	c	Yes	Yes	Yes	Yes	c	c	c	c	Yes	Yes	c	Yes	c	c	Yes	Yes	Yes	c	Yes	c	Kikirpal
c	c	c	b	b	Yes	b		c	c	c	Yes	a	c	a	c	c	Yes	Yes	c	c	Yes	c	Tumakpal
c	c	c	Yes	Yes	Yes	b	c	c	c	c	Yes	Yes	c	b	c	c	Yes	Yes	c	c	Yes	c	Oler
c	c	c	Yes	Yes	Yes	Yes	c	c	c	c	Yes	Yes	c	b	c	c	Yes	Yes	c	c	Yes	c	Netanar
c	c	c	Yes	Yes	Yes	Yes	c	c	c	c	Yes	b	c	b	c	c	Yes	Yes	c	c	Yes	c	Jangampal
c	c	c	Yes	Yes	Yes	Yes	Yes	c	c	c	c	Yes	c	Yes	c	c	Yes	Yes	Yes	c	Yes	c	Puspal
c	c	c	c	c	Yes	Yes	Yes	c	c	c	c	Yes	c	a	c	c	Yes	Yes	Yes	c	c	c	Kindarwada
c	c	c	c	c	Yes	Yes	a	c	c	c	c	a	c	a	c	c	Yes	Yes	c	c	c	c	Surrepal
c	c	c	c	Yes	Yes	Yes	a	c	c	c	c	Yes	c	c	c	c	Yes	Yes	Yes	c	c	c	Mekhawaya
c	c	c	c	Yes	Yes	Yes	Yes	c	c	c	c	Yes	c	c	c	c	Yes	Yes	Yes	c	Yes	c	Talnar
c	c	c	c	c	Yes	Yes	c	c	c	c	c	Yes	c	Yes	c	c	Yes	Yes	Yes	c	c	c	Gumma
c	c	c	b	b	Yes	Yes	c	c	c	c	c	a	c	c	c	c	Yes	Yes	c	c	c	c	Sitapal
c	c	c	c	Yes	Yes	Yes	b	c	c	Yes	Yes	Yes	c	Yes	Yes	c	Yes	Yes	Yes	c	c	c	Kodripal
c	c	c	c	Yes	Yes	Yes	Yes	c	c	a	Yes	a	c	a	a	c	Yes	Yes	Yes	c	c	c	Kawasiras
b	b	b	b	Yes	Yes	Yes	Yes	b	c	b	Yes	Yes	c	b	b	b	Yes	Yes	Yes	b	b	b	Ganjenar
b	b	b	b	Yes	Yes	Yes	b	b	c	b	Yes	a	c	b	b	b	Yes	Yes	c	b	b	b	Pujaripal
Yes	Yes	Yes	Yes	Yes	Yes	Yes	b	Yes	c	Yes	Yes	Yes	c	Yes	Yes	Yes	Yes	Yes	Yes	Yes	Yes	c	Chhindgarh
a	a	a	a	a	Yes	Yes	b	b	c	b	b	Yes	c	b	b	b	Yes	Yes	b	b	b	b	Chhuragatta
a	a	a	a	a	Yes	Yes	c	a	c	a	a	a	c	a	a	a	Yes	Yes	Yes	a	Yes	a	Patinaikaras
b	b	b	b	Yes	Yes	Yes	b	b	c	b	Yes	Yes	c	b	b	b	Yes	Yes	c	b	Yes	b	Dhobanpal
b	b	b	b	Yes	Yes	Yes	b	c	c	c	Yes	Yes	c	c	c	c	Yes	Yes	Yes	c	Yes	c	Urmopal
c	c	c	c	Yes	Yes	Yes	a	c	c	c	Yes	Yes	c	c	c	c	Yes	Yes	Yes	c	Yes	c	Gudra

en, If not available within the village , the distance range where facility is available is given).

Availability of electricity (Yes/No)

Land Use

Nearest Town

Area under different types

1	2	92	93	94	95	96	97	98	99	100	101	102	103	104	105	106	107
		Cinema / Video Hall	Public Library	Public Reading Room	Newspaper Supply	Assembly Polling station	Birth & Death Registration Office	Power Supply for Domestic Use (ED)	Power Supply for Agricultural Use (EAG)	Power Supply for Commercial Use (EC)	Power Supply for All Uses (EA)	Name	Distance range code i.e. a for < 5 Kms, b for 5-10 Kms and c for 10+ kms .	Forests	Area under Non-agricultural Uses	Barren and Un-cultivable land	Permanent Pastures and Other Grazing Lands
29	Marenga	c	c	Yes	c	Yes	Yes	No	No	No	Yes	Sukma	c	232.8	34.8	1.3	40
30	Litiras	c	c	a	c	Yes	a	No	No	No	Yes	Sukma	c	129.7	41.1	2.2	30
31	Leda	c	c	Yes	c	Yes	Yes	No	No	No	Yes	Jagdarpur	c	150.2	37.1	16.9	2.9
32	Mundwal	c	c	a	c	a	a	Yes	No	No	No	Jagdarpur	c	200.3	25.1	6.9	12.4
33	Badanpal	c	c	Yes	c	Yes	a	Yes	No	No	No	Jagdarpur	c	91.6	40.7	2.2	12
34	Kokalpal	c	c	Yes	c	Yes	Yes	Yes	No	No	No	Jagdarpur	c	38.5	18.6	4.6	12
35	Kumakoleng	c	c	Yes	c	Yes	Yes	No	No	No	Yes	Jagdarpur	c	195.8	55.1	2.7	80.7
36	Chidpal	c	c	Yes	b	Yes	Yes	Yes	No	No	No	Jagdarpur	c	69.4	24.3	8.2	21
37	Chitalnar	c	c	Yes	c	Yes	Yes	No	No	No	Yes	Jagdarpur	c	374.2	57.5	19	136.8
38	Chiurwada	c	c	Yes	c	Yes	Yes	No	No	No	Yes	Jagdarpur	c	127.9	40.7	47	50.8
39	Kikirpal	c	c	Yes	c	Yes	Yes	No	No	No	Yes	Jagdarpur	c	352.5	66.9	32.8	25.5
40	Tumakpal	c	c	a	c	a	a	Yes	No	No	No	Jagdarpur	c	33.6	38.1	2.1	8.4
41	Oler	c	c	Yes	c	Yes	Yes	Yes	No	No	No	Jagdarpur	c	154.4	83.9	137.9	10
42	Netanar	c	c	Yes	c	Yes	Yes	No	No	No	Yes	Jagdarpur	c	256.6	58.5	1.3	16.3
43	Jangampal	c	c	b	c	Yes	b	No	No	No	Yes	Jagdarpur	c	321.2	7.9	0.2	14.3
44	Puspal	c	c	Yes	c	Yes	Yes	No	No	No	Yes	Sukma	c	111.5	31.2	0.4	6.1
45	Kindarwada	c	c	Yes	c	Yes	Yes	Yes	No	No	No	Sukma	c	238.5	86.3	144	10.2
46	Surrepal	c	c	a	c	a	a	Yes	No	No	No	Sukma	c	116.4	9.5	63.4	9.2
47	Mekhawayya	c	c	Yes	c	Yes	Yes	Yes	No	No	No	Sukma	c	213.9	18.1	8.9	30
48	Talnar	c	c	Yes	c	Yes	Yes	Yes	No	No	No	Sukma	c	365.7	157.2	0	45
49	Gumma	c	c	Yes	c	Yes	Yes	Yes	No	No	No	Sukma	c	362.7	42	94.1	75
50	Sitapal	c	c	a	c	Yes	a	No	No	No	No	Sukma	c	258.3	5.1	246.7	18
51	Kodripal	c	c	Yes	c	Yes	Yes	No	No	No	Yes	Sukma	c	273.8	23.8	0.1	65
52	Kawasiras	c	c	a	c	Yes	a	No	No	No	Yes	Sukma	c	130.2	119.8	0	82
53	Ganjenar	b	b	Yes	b	Yes	Yes	No	No	No	Yes	Sukma	c	458.4	52.7	0.7	161.5
54	Pujaripal	b	b	a	b	Yes	a	No	No	No	Yes	Sukma	c	110.5	19.2	0.5	18.5
55	Chhindgarh	c	c	Yes	Yes	Yes	Yes	No	No	No	Yes	Sukma	c	75.8	117.8	11.2	70
56	Chhuragatta	b	b	a	Yes	a	a	Yes	No	No	No	Sukma	c	68.1	4.2	0	0
57	Patinaikaras	a	a	Yes	Yes	Yes	Yes	Yes	No	No	No	Sukma	c	56.9	20.2	0	12.5
58	Dhobanpal	b	b	Yes	b	Yes	Yes	No	No	No	Yes	Sukma	c	297.2	8.8	7.7	85.9
59	Urmapal	c	c	Yes	Yes	Yes	Yes	Yes	Yes	No	No	Sukma	c	704.2	23.2	52.3	182.4
60	Gudra	c	c	Yes	c	Yes	Yes	No	No	No	Yes	Sukma	c	173.8	50.6	9.2	71.7

Land Use													Name of three most important commodities manufactured			Serial Number
of land use (in hectares rounded up to one decimal place)							Area irrigated by source (in hectare).									
Land Under Miscellaneous Tree Crops etc.	Culturable Waste Land	Fallow lands other than current fallows	Current Fallows	Net Area Sown	Total Irrigated Land Area	Total Un-irrigated Land Area	Canals (C)	Wells/Tube-wells(W/TW)	Tanks/Lakes(T/L)	Water Falls(WF)	Others(O)	First	Second	Third	Name of Village	Serial Number
108	109	110	111	112	113	114	115	116	117	118	119	120	121	122	2	1
21.4	11.8	25.4	10.6	301.9	4.7	306	0	2	0	0	2.7				Marenga	29
49.8	59.6	31.3	45.7	329.6	5	341.1	0	1	0	0	4				Litiras	30
65.6	70.6	35.8	28.5	478.4	0	478.3	0	0	0	0	0				Leda	31
0	47.3	22.7	6.4	190.5	0	191.5	0	0	0	0	0				Mundwal	32
0.4	17.5	2.2	15.6	223.3	0	223.8	0	0	0	0	0				Badanpal	33
26.7	14.3	17.1	30.6	159.6	0	159.6	0	0	0	0	0				Kokalpal	34
0.4	70.3	19.2	16.4	415.1	0	416.7	0	0	0	0	0				Kumakoleng	35
0	63.8	1.9	30.3	444.2	0	444.2	0	0	0	0	0				Chidpal	36
1.7	106	3.5	4.4	588.3	0	588.6	0	0	0	0	0				Chitalnar	37
0	21.2	10.5	5.1	416.6	0	417.1	0	0	0	0	0				Chiurwada	38
0	99.7	12.2	17.8	484.4	1.9	842.5	0	0	0	0	1.9				Kikirpal	39
0	33.9	7.7	2.9	158.2	0.6	157.1	0	0	0	0	0.6				Tumakpal	40
0	39.6	18.9	9.4	278.9	7.4	271.6	0	0	0	0	7.4				Oler	41
0	68.9	41.9	21.2	298.2	4.2	294	0	0	0	0	4.2				Netanar	42
0	97.5	6.9	12	198.7	0.2	198.5	0	0	0.2	0	0				Jangampal	43
0	24.9	16.8	11.5	183.1	10.5	179.6	0	0	0	0	10.5				Puspal	44
0	66.7	22.2	10.1	290.8	31.7	275.4	0	0	0	0	31.7				Kindarwada	45
0	71.6	43.6	35.2	129.2	0	130.2	0	0	0	0	0				Surrepal	46
0	213.8	89.5	70.4	841.5	0.6	842.9	0	0	0.6	0	0				Mekhawaya	47
0	136.2	36.9	27.4	889	42	846.9	0	0	0	0	42				Talnar	48
2.1	143.3	62.1	48.1	841.8	0	841.8	0	0	0	0	0				Gumma	49
0	29.1	27.4	26.2	240.8	0	240.8	0	0	0	0	0				Sitapal	50
0	72.7	7.5	6	401	3.5	397.4	0	0	3.5	0	0				Kodripal	51
0	138.3	60.9	81.9	655	0	655	0	0	0	0	0				Kawasiras	52
0	246.9	20	28.6	834.8	9.4	825.4	0	0	0	0	9.4				Ganjenar	53
0	19.2	11.2	9.8	265.7	0	265.7	0	0	0	0	0				Pujaripal	54
0	160.6	36.6	55.2	894.1	47.2	846.9	39.1	0	0	0	8.1				Chhindgarh	55
0	5.7	16.2	15.6	164.7	0	164.7	0	0	0	0	0				Chhuragatta	56
0	48.4	45	9.4	457.5	0	457.5	0	0	0	0	0				Patinaikaras	57
0	288.3	10	1.1	396.6	0	396.6	0	0	0	0	0				Dhobanpal	58
0	458.6	211.8	3.1	1033.7	1.2	1032.5	0	0	0	0	1.2				Urmopal	59
0	258.6	12.2	4.4	781.7	0	781.7	0	0	0	0	0				Gudra	60

Sr.No.	Name village	Location code no.	Total area of the village (in hectares rounded up to one decimal place)	Total population (2011 census)	Number of households (2011 census)	Number of educational amenities available. (If not available within the village , the distance range code viz; a for < 5 Kms, b for 5-10 Kms and c for 10+ kms of nearest place where facility is available is given).														
						Pre-Primary school (PP)	Primary school (P)	Middle school (M)	Secondary School (S)	Senior Secondary school (SS)	Degree college of arts science & commerce (ASC)	Engineering college(EC)	Medical college (MC)	Management institute (MI)	Polytechnic (Pt)	Vocational training school /ITI	Non-formal training centre (NFTC)	Special school for disabled (SSD)	Others (specify)	
1	2	3	4	5	6	7	8	9	10	11	12	13	14	15	16	17	18	19	20	
61	Bakulaghat	450597	273.2	494	123	b	1	b	b	b	c	c	c	c	c	c	b	c		
62	Reddipal	450598	547.3	459	126	a	1	a	a	a	c	c	c	c	c	c	a	c		
63	Andumpal	450599	1476.2	670	163	c	2	1	c	c	c	c	c	c	c	c	c	c		
64	Rokel	450600	2335	1946	469	b	6	1	b	b	c	c	c	c	c	c	b	c		
65	Ratinaikras	450601	128.8	346	81	b	1	a	b	b	c	c	c	c	c	c		c		
66	Kanjipani	450602	661	1131	238	b	2	1	b	b	c	c	c	c	c	c	a	c		
67	Chipurpal	450603	562.3	1110	256	b	2	1	b	b	c	c	c	c	c	c	b	c		
68	Chikaras	450604	100.6	144	32	b	a	a	b	b	c	c	c	c	c	c	b	c		
69	Pakela	450605	3414.2	3680	778	a	10	2	a	a	c	c	c	c	c	c	a	c		
70	Birsatpal	450606	1041.9	869	208	b	4	1	b	b	c	c	c	c	c	c	b	c		
71	Hikmiras	450607	596.6	548	98	c	1	1	b	c	c	c	c	c	c	c	c	c		
72	Pondum	450608	3255.6	1721	394	c	6	1	c	c	c	c	c	c	c	c	c	c		
73	Choupel	450609	803	338	70	c	1	a	c	c	c	c	c	c	c	c	c	c		
74	Murrepal	450610	916.5	616	142	c	2	1	c	c	c	c	c	c	c	c	c	c		
75	Atkariras	450611	1709.4	2109	455	c	8	1	b	c	c	c	c	c	c	c	b	c		
76	Bhandarras	450612	159.5	142	30	c	1	b	b	c	c	c	c	c	c	c	b	c		
77	Udlatarai	450613	372.7	567	108	c	1	1	c	c	c	c	c	c	c	c	c	c		
78	Rajamunda	450614	489	742	144	b	2	1	b	b	c	c	c	c	c	c	b	c		
Block T O T A L :			75834	79672	17577	3	231	68	7	4	0	0	0	0	0	0	0	0	0	

Number of Medical Amenities available. (If not available within the village, the distance range code viz; a for < 5 Kms, b for 5-10 Kms and c for 10+ kms of nearest place where facility is available is given).										Number of Non-Government Medical Amenities available.					Availability of drinking water - Yes / No					Name village						
21	22	23	24	25	26	27	28	29	30	31	32	33	34	35	36	37	38	39	40		41	42	43	44	45	46
Community health centre (CHC)	Primary health centre (PHC)	Primary health sub centre (PHS)	Maternity and child welfare centre (MCW)	T.B. clinic (TBC)	Hospital-allopathic (HA)	Hospital-alternative medicine (HO)	Dispensary (D)	Veterinary hospital (VH)	Mobile health clinic (MHC)	Family welfare centre (FWC)	Charitable non Govt. hospital/Nursing home.	Medical practitioner with MBBS Degree	Medical practitioner with other degree	Medical practitioner with no degree	Traditional practitioner and faith healer .	Medicine Shop	Others	Tap water (Treated/Untreated)	Well water (Covered / Uncovered well)	Hand Pump	Tube wells / Bore well	Spring	River / Canal	Tank / Pond / Lake	Others	
b	b	b	b	b	c	b	b	b	b	b	0	0	0	0	0	0	0	No	Yes	Yes	No	No	Yes	Yes	No	Bakulaghat
a	a	a	a	a	c	a	a	a	a	a	0	0	0	0	0	0	0	No	Yes	Yes	Yes	No	Yes	Yes	No	Reddipal
c	c	b	c	c	c	c	c	c	c	c	0	0	0	0	0	0	0	No	Yes	Yes	No	No	No	No	No	Andumpal
b	b	l	b	b	c	b	b	b	b	b	0	0	0	0	0	0	0	Yes	Yes	Yes	Yes	No	Yes	Yes	No	Rokel
b	b	b	b	b	c	b	b	b	b	b	0	0	0	0	0	0	0	No	No	Yes	No	No	No	No	No	Ratinaikras
b	b	l	b	b	c	b	b	b	b	b	0	0	0	0	0	0	0	No	No	Yes	No	No	No	No	No	Kanjipani
b	b	a	b	b	c	b	b	b	b	b	0	0	0	0	0	0	0	No	No	Yes	No	No	No	No	No	Chipurpal
a	a	l	a	a	c	a	a	a	a	a	0	0	0	0	0	0	0	No	No	Yes	No	No	No	No	No	Chikaras
b	b	b	b	b	c	b	b	b	b	b	0	0	0	0	0	0	0	No	No	Yes	No	No	No	No	No	Pakela
b	b	b	b	b	c	b	b	b	b	b	0	0	0	0	0	0	0	No	No	Yes	No	No	No	No	No	Birsatpal
c	c	b	c	c	c	c	c	c	c	c	0	0	0	0	0	0	0	No	No	Yes	No	No	No	No	No	Hikmiras
c	c	l	c	c	c	c	c	c	c	c	0	0	0	0	0	0	0	No	No	Yes	No	No	No	No	No	Pondum
c	c	a	c	c	c	c	c	c	c	c	0	0	0	0	0	0	0	No	No	Yes	No	No	No	Yes	No	Choupel
c	c	b	c	c	c	c	c	c	c	c	0	0	0	0	0	0	0	No	No	Yes	No	No	No	No	No	Murrepal
c	c	l	c	c	c	c	c	c	c	c	0	0	0	0	0	0	0	No	No	Yes	No	No	No	Yes	No	Atkariras
c	c	b	c	c	c	c	c	c	c	c	0	0	0	0	0	0	0	No	No	Yes	No	No	No	No	No	Bhandarras
c	c	b	c	c	c	c	c	c	c	c	0	0	0	0	0	0	0	No	No	Yes	No	No	No	No	No	Udlatarai
b	b	b	b	b	c	b	b	b	b	b	0	0	0	0	0	0	0	No	No	Yes	No	No	No	No	No	Rajamunda
1	3	19	5	0	0	4	2	3	0	0	1	0	3	3	0	4	0	4	13	78	5	5	26	31	0	Block T O T A L :

Sr.No.	Name village	Availability of toilet & others Yes / No				Communication and transport facilities (If amenities available code -Yes is given except for Village Pin Code ,If not available within the village , the distance range code viz; a for < 5 Kms, b for 5-10 Kms and c for 10+ kms of nearest place where facility is available is given).																
		Community toilet including bath.	Community toilet excluding bath.	Rural sanitary mart or sanitary hardware outlet available near the village.	Community bio- gas or recycle of waste for productive use.	Post office(PO)	Sub post office (SPO)	Post & Telegraph office (P&TO)	Village Pin Code	Telephones (Land lines)	Public call office (PCO)	Mobile phone coverage	Internet cafes/ Common service centre (CSC)	Private courier facility	Bus service (Public & Private)	Railway stations	Auto/Modified Autos	Taxis and Vans	Tractors	Cycle-pulled rickshaws(Manual & Machine driven)	Carts driven by animals	Sea /River ferry service
1	2	47	48	49	50	51	52	53	54	55	56	57	58	59	60	61	62	63	64	65	66	67
61	Bakulaghat	No	No	No	No	b	b	b	494111	b	b	Yes	c	b		c	c	b	b		Yes	
62	Reddipal	No	No	No	No	a	a	a	494111	a	a	Yes	c	a		c	c	a	a		Yes	
63	Andumpal	No	No	No	No	c	b	c	494111	c	c	b	c	c		c	c	c	c		c	
64	Rokel	No	No	No	No	b	Yes	b	494111	b	b	Yes	c	b	Yes	c	c	Yes	Yes		Yes	
65	Ratinaikras	No	No	No	No	b	a	b	494111	b	b	Yes	c	b		c	c	b	Yes		Yes	
66	Kanjipani	No	No	No	No	b	Yes	b	494111	b	b	Yes	c	b		c	c	b	Yes		Yes	
67	Chipurpal	No	No	No	No	b	a	b	494111	b	b	Yes	c	b		c	c	b	Yes		Yes	
68	Chikaras	No	No	No	No	b	b	b	494111	b	b	Yes	c	b		c	c	b	Yes		a	
69	Pakela	No	No	No	No	a	Yes	a	494111	a	a	Yes	c	a	Yes	c	c	a	Yes		Yes	
70	Birsatpal	No	No	No	No	b	a	b	494111	b	b	Yes	c	b		c	c	b	Yes		Yes	
71	Hikmiras	No	No	No	No	c	b	c	494111	b	c	Yes	c	c		c	c	c	Yes		Yes	
72	Pondum	No	No	No	No	c	Yes	c	494111	c	c	c	c	c		c	c	c	c		Yes	
73	Choupel	No	No	No	No	c	a	c	494111	c	c	c	c	c		c	c	c	c		b	
74	Murrepal	No	No	No	No	c	b	b	494111	a	c	a	c	c		c	c	c	Yes		Yes	
75	Atkariras	No	No	No	No	c	Yes	c	494111	b	b	b	c	c		c	c	b	Yes		Yes	
76	Bhandarras	No	No	No	No	c	b	c	494111	b	b	b	c	c		c	c	b	b		b	
77	Udlatarai	No	No	No	No	c	b	c	494111	c	c	b	c	c		c	c	c	Yes		Yes	
78	Rajamunda	No	No	No	No	b	b	b	494111	b	b	b	c	b		c	c	b	Yes		Yes	
Block TOTAL :		0	0	5	0	2	16	1	78	6	3	29	1	1	5	0	0	27	40	13	52	0

Village connected to highways,village roads, banks & credit societies (If amenities available code -Yes is given, If not available within the village , the distance range code viz; a for < 5 Kms, b for 5-10 Kms and c for 10+ kms of nearest place where facility is available is given).

Availability of miscellaneous facilities (If amenities available code -Yes is given, If not available within the village , the distance range code viz; a for < 5 Kms, b for 5-10 Kms and c for 10+ kms of nearest place where facility is available is given).

68	69	70	71	72	73	74	75	76	77	78	79	80	81	82	83	84	85	86	87	88	89	90	91	
Connected to national highway(NH)	Connected to state highway(SH)	Connected to major district road (MDR)	Connected to others district road	Pucca roads	Kutchcha roads	Water bounded macadam(WBM) roads	Navigable waterway (river/canal)(N/W)	Footpaths (FP)	Commercial & Co-operative Banks	ATM	Agricultural Credit Societies	Self-Help Group (SHG)	Public distribution system (PDS) shop	Mandis / Regular market	Weekly Haat	Agricultural marketing society	Centres	Anganwadi Centre (Nutritional Centres)	Others (Nutritional Centres)	ASHA (Accredited Social Health Activist)	Community centre with/without TV	Sports Field,	Sports Club / Recreation Centre	
b	b	b	b	b	Yes	Yes	c		b	c	b	Yes	a	c	a	c	b	Yes	Yes	c	b	Yes	b	Bakulaghat
a	a	a	a	a	Yes	Yes	b		a	c	a	Yes	a	c	a	c	a	Yes	Yes	c	a	Yes	a	Reddipal
c	c	c	b	b	Yes	b	c		c	c	c	Yes	b	c	b	c	c	Yes	Yes	c	c	Yes	c	Andumpal
Yes	Yes	Yes	Yes	Yes	Yes	Yes	b		b	c	b	Yes	Yes	c	Yes	c	b	Yes	Yes	Yes	b	Yes	b	Rokel
a	a	a	Yes	Yes	Yes	Yes	Yes		b	c	b	Yes	a	c	a	b	b	Yes	Yes	c	b	b	b	Ratinaikras
b	b	b	Yes		Yes	Yes	c		b	c	b	Yes	a	c	b	b	b	Yes	Yes	Yes	b	b	b	Kanjipani
a	a	a	Yes	Yes	Yes	Yes	c		b	c	b	Yes	Yes	c	a	b	b	Yes	Yes	Yes	b	b	b	Chipurpal
b	b	b	Yes		Yes	Yes	c		b	c	b	Yes	a	c	b	b	b	Yes	Yes	c	b	b	b	Chikaras
Yes	Yes	Yes	Yes	Yes	Yes	Yes	b		a	c	a	Yes	Yes	b	Yes	a	a	Yes	Yes	Yes	a	a	a	Pakela
a	a	a	Yes	Yes	Yes	Yes	c		b	c	b	Yes	Yes	c	a	b	b	Yes	Yes	c	b	b	b	Birsatpal
b	b	b	Yes		Yes	Yes	c		c	c	c	Yes	b	c	b	c	c	Yes	Yes	c	c	c	c	Hikmiras
c	c	Yes	c		Yes	b	c		c	c	c	Yes	Yes	c	c	c	c	Yes	Yes	Yes	c	c	c	Pondum
c	c	c	Yes		Yes	b	c		c	c	c	a	a	c	c	c	c	Yes	Yes	Yes	c	c	c	Choupel
a	a	a	a	a	Yes	Yes	b		c	c	c	Yes	b	c	b	c	c	Yes	Yes	c	c	c	c	Murrepal
b	b	b	b	b	Yes	Yes	c		c	c	c	Yes	Yes	c	b	c	c	Yes	Yes	Yes	c	c	c	Atkariras
b	b	b	b	b	Yes	b	c		c	c	c	b	b	c	b	c	c	Yes	Yes	b	c	c	c	Bhandarras
b	b	b	b	b	Yes	Yes	Yes		c	c	c	Yes	a	c	b	c	c	Yes	Yes	c	c	c	c	Udlatarai
a	a	a	a	Yes	Yes	Yes	c		b	c	b	Yes	Yes	c	b	b	b	Yes	Yes	c	b	b	b	Rajamunda
5	7	10	30	27	76	59	8	0	3	1	4	52	46	1	13	3	1	78	78	45	3	32	1	Block TOTAL :

en, If not available within the village , the distance range where facility is available is given).

Availability of electricity (Yes/No)

Land Use

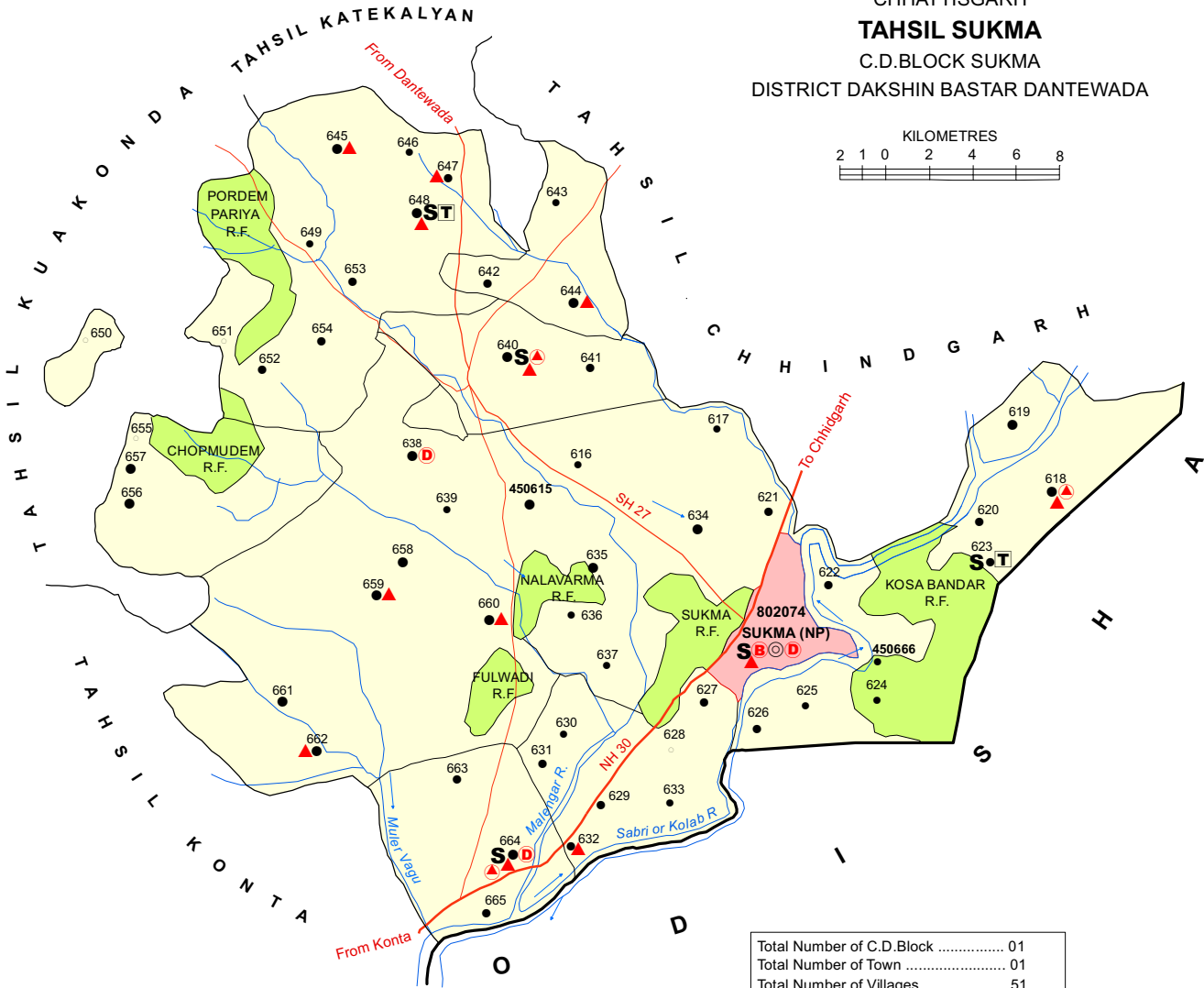
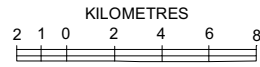
Nearest Town

Area under different types

1	2	92	93	94	95	96	97	98	99	100	101	102	103	104	105	106	107
61	Bakulaghat	b	b	b	b	a	a	Yes	No	No	No	Jagdapur	c	17.5	19.9	0	11
62	Reddipal	a	a	a	a	a	a	Yes	Yes	No	No	Jagdapur	c	26.5	48.7	0.6	25
63	Andumpal	c	c	b	c	Yes	b	Yes	No	No	No	Jagdapur	c	485.5	21.3	64.2	56
64	Rokel	b	b	Yes	Yes	Yes	Yes	No	No	No	Yes	Jagdapur	c	789.8	101	77.1	105
65	Ratinaikras	b	b	Yes	b	a	a	No	No	No	Yes	Jagdapur	c	0	2.7	0	0.9
66	Kanjipani	b	b	Yes	b	Yes	Yes	Yes	Yes	No	No	Jagdapur	c	109.9	29.4	0	11
67	Chipurpal	b	b	Yes	b	Yes	Yes	No	No	No	Yes	Jagdapur	c	81.9	34.3	0.4	10
68	Chikaras	b	b	a	b	a	a	No	No	No	Yes	Jagdapur	c	10.9	6.3	0	0
69	Pakela	a	a	Yes	a	Yes	Yes	No	No	No	Yes	Jagdapur	c	558.9	130	1.4	400
70	Birsatpal	b	b	Yes	b	Yes	Yes	No	No	No	Yes	Jagdapur	c	243.7	17.3	1.6	69.1
71	Hikmiras	c	c	b	c	Yes	b	Yes	No	No	No	Jagdapur	c	158.5	18.2	2.9	18
72	Pondum	c	c	a	c	Yes	Yes	No	No	No	Yes	Sukma	c	1303.1	67.1	207.1	276.8
73	Choupel	c	c	c	c	a	a	Yes	No	No	No	Sukma	c	111	29.6	349.4	17.6
74	Murrepal	c	c	Yes	c	Yes	Yes	Yes	No	No	No	Jagdapur	c	261.8	26.3	35.2	116.3
75	Atkariras	c	c	c	c	Yes	Yes	No	No	No	Yes	Sukma	c	151.5	85.3	85.5	51.3
76	Bhandarras	c	c	c	c	b	b	No	No	No	Yes	Sukma	c	29.2	4.6	1.7	9
77	Udlatarai	c	c	c	c	Yes	c	No	No	No	Yes	Jagdapur	c	192.4	0	10	0
78	Rajamunda	b	b	b	b	Yes	b	Yes	No	No	No	Jagdapur	c	291.1	0	15	0
Block TOTAL :		0	0	44	16	60	46	45	3	0	30		0	17845.9	2879.2	2467.4	3521.4

Land Use														Name of three most important commodities manufactured			Serial Number
of land use (in hectares rounded up to one decimal place)							Area irrigated by source (in hectare).										
Land Under Miscellaneous Tree Crops etc.	Culturable Waste Land	Fallow lands other than current fallows	Current Fallows	Net Area Sown	Total Irrigated Land Area	Total Un-irrigated Land Area	Canals (C)	Wells/Tube-wells(W/TW)	Tanks/Lakes(T/L)	Water Falls(WF)	Others(O)	First	Second	Third	Name of Village	Serial Number	
108	109	110	111	112	113	114	115	116	117	118	119	120	121	122	2	1	
0	16.7	3	14.4	190.6	0.2	190.4	0	0	0	0	0.2				Bakulaghat	61	
0	53.9	9.5	71.8	311.3	0.2	311.1	0	0	0	0	0.2				Reddipal	62	
0	233.6	43.9	46.1	525.6	0.5	525.3	0	0	0	0	0.5				Andumpal	63	
0	243.9	73.8	166.4	778	36.3	738.1	36.3	0	0	0	0				Rokel	64	
0	4.2	3.2	12.9	104.9	16.6	88.8	14.4	2.2	0	0	0				Ratinaikras	65	
0	93.5	21.8	6.9	388.3	4.7	393.2	0	4.7	0	0	0				Kanjipani	66	
0	45.2	38.2	5.9	346.4	108.4	240.7	105.6	2.7	0	0	0				Chipurpal	67	
0	12	1.3	3.8	66.3	21	45.8	21	0	0	0	0				Chikaras	68	
0	646.8	68.1	79.3	1529.8	114.6	1425.8	98	4.1	12.5	0	0				Pakela	69	
0	202.8	40.4	94.9	372.1	0.8	372.4	0	0	0.8	0	0				Birsatpal	70	
0	23	44.9	66	265	15	250.5	15	0	0	0	0				Hikmiras	71	
0	322	32.5	12.5	1034.4	0	1041.3	0	0	0	0	0				Pondum	72	
0	10.6	61.9	58.6	164.3	0	164.3	0	0	0	0	0				Choupel	73	
0	69.2	29.5	38.8	339.4	0	1001	0	0	0	0	0				Murrepal	74	
0	272	47.8	15	1001	0	0	0	0	0	0	0				Atkariras	75	
0	4.6	0.9	1.8	107.7	0	107.7	0	0	0	0	0				Bhandarras	76	
0	0	0	0	170.3	0	170.3	0	0	0	0	0				Udlatarai	77	
0	0	0	0	182.9	0	182.9	0	0	0	0	0				Rajamunda	78	
691	7490.7	2802.7	2329	35806.3	511.8	34487	341.8	17.2	17.6	0					Block T O T A L :		

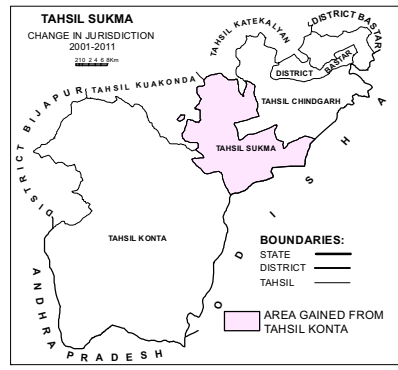
INDIA
CHHATTISGARH
TAHSIL SUKMA
C.D.BLOCK SUKMA
DISTRICT DAKSHIN BASTAR DANTEWADA



Total Number of C.D.Block	01
Total Number of Town	01
Total Number of Villages	51
Total Area (in sq. Kms)	1119.21
Total Population	64891
Distance from District Headquarters to Tahsil Headquarters.....	78 Kms.

- BOUNDARY, STATE
- TAHSIL
- VILLAGE WITH MDSS CODE
- RESERVED-FOREST WITH NAME
- HEADQUARTERS: TAHSIL.....
- POPULATION SIZE OF VILLAGES:BELOW 200, 200-499,500-999,1000-4999
- STATUTORY TOWN WITH MDSS CODE
- NATIONAL HIGHWAY
- STATE HIGHWAY
- IMPORTANT MATALED ROADS
- RIVER AND STREAM
- HIGH SCHOOL/INTER COLLEGE
- TECHNICAL INSTITUTIONS
- BANK
- DISPENSARY
- PRIMARY HEALTH CENTRE
- OTHER MEDICAL SERVICES

NP - NAGAR PANCHAYAT
Tahsil Headquarters is also the C.D.Block Headquarters .
C.D.Block boundary of Sukma is co-terminus with tahsil boundary,excluding statutory town



Alphabetical list of Villages alongwith location code 2001 and 2011

Serial No.	Name of Village	2011 Census MDDS Code Number	2001 Location Code Number
1	2	3	4
Name of CD Block: SUKMA (0141)			
Name of Sub-Dist: Sukma (0007)			
1	Badesatti	450659	02004000
2	Bhelwapal	450620	02000000
3	Bodko	450658	02003900
4	Borguda	450629	02001000
5	Buddi	450618	01999800
6	Chichorguda	450636	02001700
7	Chikpal	450665	02004600
8	Chingawaram	450647	02002800
9	Chirmur	450651	02003200
10	Dandabadi	450617	01999700
11	Dodpal	450642	02002300
12	Gadiras	450640	02002100
13	Geedam	450621	02000100
14	Golabekur	450631	02001200
15	Gonderas	450656	02003700
16	Gondpalli	450657	02003800
17	Gongla	450627	02000800
18	Guphadi	450654	02003500
19	Jeerampal	450615	01999500
20	Jhapra	450623	02000400
21	Jorutong Alias Kokarpal	450619	01999900
22	Kerlapal	450664	02004500
23	Konanguda	450637	02001800
24	Kondre	450638	02001900
25	Kora	450648	02002900
26	Kosa Bandar	450666	02019100
27	Koya Bekur	450663	02004400
28	Kudkel	450630	02001100
29	Kudukras	450625	02000600
30	Mangipal	450624	02000500
31	Mankapal	450653	02003400
32	Maroki	450645	02002600
33	Mulaguda	450622	02000300
34	Murki	450646	02002700
35	Murtonda	450634	02001500
36	Nadiguda Alias Patasukma	450633	02001400
37	Nagaras	450641	02002200
38	Nilawaram	450635	02001600

Serial No.	Name of Village	2011 Census MDDS Code Number	2001 Location Code Number
1	2	3	4
39	Nilawaya	450650	02003100
40	Palia	450639	02002000
41	Paria	450649	02003000
42	Phulbagadi	450660	02004100
43	Ponga Bheji	450662	02004300
44	Pordem	450652	02003300
45	Pujaripal	450655	02003600
46	Puspalli	450626	02000700
47	Rama Ram	450632	02001300
48	Rampuram	450616	01999600
49	Sirsatti	450661	02004200
50	Sonakuknar	450644	02002500
51	Telawarti	450628	02000900
52	Tongras	450643	02002400

CENSUS OF INDIA 2011

AMENITIES AND

Name of District:-Dakshin Bastar Dantewada

Name of CD Block:-SUKMA

Sr.No.	Name village	Location code no.	Total area of the village (in hectares rounded up to one decimal place)	Total population (2011 census)	Number of households (2011 census)	Number of educational amenities available. (If not available within the village , the distance range code viz; a for < 5 Kms, b for 5-10 Kms and c for 10+ kms of nearest place where facility is available is given).													
						Pre-Primary school (PP)	Primary school (P)	Middle school (M)	Secondary School (S)	Senior Secondary school (SS)	Degree college of arts science & commerce (ASC)	Engineering college(EC)	Medical college (MC)	Management institute (MI)	Polytechnic (Pt)	Vocational training school /ITI	Non-formal training centre (NFTC)	Special school for disabled (SSD)	Others (specify)
1	2	3	4	5	6	7	8	9	10	11	12	13	14	15	16	17	18	19	20
1	Jeerampal	450615	2592.4	2660	569	c	8	2	a	a	c	c	c	c	c	a		c	c
2	Rampuram	450616	463.3	345	67	b	2	1	b	b	b	c	c	c	c	b		c	b
3	Dandabadi	450617	544.2	274	57	b	3	1	b	b	c	c	c	c	c	c		c	c
4	Buddi	450618	2992.1	2772	585	c	7	3	c	c	c	c	c	c	c	c		c	c
5	Jorutong Alias Kokarpal	450619	910.7	1082	215	c	3	b	b	a	c	c	c	c	c	c		c	c
6	Bhelwopal	450620	854.3	905	218	c	4	1	a	c	c	c	c	c	c	c		c	c
7	Geedam	450621	555.8	634	151	b	1	b	b	b	b	c	c	c	c	b		c	b
8	Mulaguda	450622	858.6	565	108	c	2	a	a	c	c	c	c	c	c	c		c	c
9	Jhapra	450623	669.6	791	163	c	3	1	1	c	c	c	c	c	c	1		1	c
10	Mangipal	450624	608.1	343	89	c	2	a	a	c	c	c	c	c	c	c		c	c
11	Kudukras	450625	748	313	72	c	1	1	c	c	c	c	c	c	c	c		c	c
12	Puspalli	450626	968.1	510	110	c	1	1	c	c	c	c	c	c	c	c		c	c
13	Gongla	450627	1135.3	906	231	a	3	1	a	a	a	c	c	c	c	a		c	a
14	Telawarti	450628	427	179	35	b	2	a	b	b	b	c	c	c	c	b		c	b
15	Borguda	450629	1303.5	624	163	b	2	1	b	b	b	c	c	c	c	b		c	b
16	Kudkel	450630	896.8	440	87	c	2	1	c	c	c	c	c	c	c	c		c	c
17	Golabekur	450631	972	988	230	c	2	a	b	b	c	c	c	c	c	c		c	c
18	Rama Ram	450632	985.7	846	177	b	2	1	b	b	b	c	c	c	c	b		c	b
19	Nadiguda Alias Patasukma	450633	1172.7	325	79	c	2	1	c	c	c	c	c	c	c	c		c	c
20	Murtonda	450634	3734.6	2199	485	b	7	2	b	b	b	c	c		c	b		c	
21	Nilawaram	450635	1496.4	1284	209	b	3	2	b	b	b	c	c	c	c	c		c	c
22	Chichorguda	450636	336.3	223	47	c	1	b	c	c	c	c	c	c	c	c		c	c
23	Konanguda	450637	622.5	208	41	c	1	a	c	c	c	c	c	c	c	c		c	
24	Kondre	450638	2382.6	1471	322	a	6	2	a	a	c	c	c	c	c	c		c	c
25	Palia	450639	691.6	276	79	b	1	a	b	b	c	c	c	c	c	c		c	c
26	Gadiras	450640	3971.7	4103	861	1	15	3	1	1	c	c	c		c	c		c	c
27	Nagaras	450641	926.9	754	156	b	2	1	b	b	c	c	c	c	c	c		c	c
28	Dodpal	450642	486.7	553	126	b	1	a	a	b	c	c	c	c	c	c		c	c

- VILLAGE DIRECTORY

LAND USE (AS IN 2009)

Location CodeNo:-416

Location CodeNo:-0141

Number of Medical Amenities available. (If not available within the village , the distance range code viz; a for < 5 Kms, b for 5-10 Kms and c for 10+ kms of nearest place where facility is available is given).										Number of Non-Government Medical Amenities available.								Availability of drinking water - Yes / No						Name village		
21	22	23	24	25	26	27	28	29	30	31	32	33	34	35	36	37	38	39	40	41	42	43	44		45	46
Community health centre (CHC)	Primary health centre (PHC)	Primary health sub centre (PHS)	Maternity and child welfare centre (MCW)	T.B. clinic (TBC)	Hospital-allopathic (HA)	Hospital-alternative medicine (HO)	Dispensary (D)	Veterinary hospital (VH)	Mobile health clinic (MHC)	Family welfare centre (FWC)	Charitable non Govt. hospital/Nursing home.	Medical practitioner with MBBS Degree	Medical practitioner with other degree	Medical practitioner with no degree	Traditional practitioner and faith healer .	Medicine Shop	Others	Tap water (Treated/Untreated)	Well water (Covered / Uncovered well)	Hand Pump	Tube wells / Bore well	Spring	River / Canal	Tank / Pond / Lake	Others	
c	c	b	c	c		c	c	c	c	c	0	0	0	0	0	0	0	No	No	Yes	No	No	Yes	Yes	No	Jeerampal
b	b	b	b	b		c	b	b	b	b	0	0	0	0	0	0	0	No	No	Yes	No	No	No	No	No	Rampuram
c	b	b	c	c		c	b	c	c	c	0	0	0	0	2	0	0	No	Yes	Yes	No	No	No	Yes	No	Dandabadi
c	l	l	c	c		c	c	c	c	c	0	0	0	0	0	0	0	No	No	Yes	No	No	Yes	No	No	Buddi
c	c	b	c	c		c	c	c	c	c	0	0	0	0	0	0	0	No	No	Yes	No	No	No	No	No	Jorutong Alias Kokarpal
c	c	b	c	c		c	c	c	c	c	0	0	0	0	0	0	0	No	No	Yes	No	No	No	No	No	Bhelwapal
b	b	b	b	b		c	b	b	b	b	0	0	0	0	0	0	0	No	No	Yes	No	No	Yes	No	No	Geedam
c	c	a	c	c		c	c	c	c	c	0	0	0	0	0	0	0	No	No	Yes	No	No	Yes	No	No	Mulaguda
c	c	c	c	c		c	c	c	c	c	0	0	0	0	0	0	0	No	No	Yes	No	No	Yes	Yes	No	Jhapra
c	c	b	c	c		c	c	c	c	c	0	0	0	0	0	0	0	No	No	Yes	No	No	No	No	No	Mangipal
c	c	c	c	c		c	c	c	c	c	0	0	0	0	0	0	0	No	No	Yes	No	No	Yes	No	No	Kudukras
c	c	c	c	c		c	c	c	c	c	0	0	0	0	0	0	0	No	No	Yes	No	No	Yes	No	No	Puspalli
a	a	a	a	a		a	a	a	a	a	0	0	0	0	0	0	0	No	No	Yes	No	No	Yes	No	No	Gongla
b	b	b	b	b		b	b	b	b	b	0	0	0	0	0	0	0	No	No	Yes	No	No	Yes	No	No	Telawarti
b	b	a	b	b		b	b	b	b	b	0	0	0	0	0	0	0	No	No	Yes	Yes	No	No	No	No	Borguda
c	c	b	c	c		c	c	c	c	c	0	0	0	0	0	0	0	No	No	Yes	No	No	No	No	No	Kudkel
c	c	b	c	c		c	c	c	c	c	0	0	0	0	1	0	0	No	No	Yes	No	No	No	Yes	No	Golabekur
b	b	l	b	b		b	b	b	b	b	0	0	0	0	0	0	0	No	No	Yes	Yes	No	Yes	No	No	Rama Ram
c	c	a	c	c		c	c	c	c	c	0	0	0	0	0	0	0	No	No	Yes	No	No	Yes	No	No	Nadiguda Alias Patasukma
b	c		b	b		c	b	b	b	b	0	0	0	0	0	0	0	No	No	Yes	No	No	Yes	Yes	No	Murtonda
b	b	b	b	b		b	b	b	b	b	0	0	0	0	0	0	0	No	No	Yes	No	No	Yes	Yes	No	Nilawaram
c	c	c	c	c		c	c	c	c	c	0	0	0	0	0	0	0	No	No	Yes	No	No	Yes	Yes	No	Chichorguda
c	c	b	c	c		c	c	c	c	c	0	0	0	0	0	0	0	No	No	Yes	No	No	Yes	Yes	No	Konanguda
c	c	a	c	c		l	a	c	c	c	0	0	0	0	1	0	0	No	No	Yes	No	No	No	Yes	No	Kondre
c	c	b	c	c		c	b	c	c	c	0	0	0	0	1	0	0	No	No	Yes	No	No	No	Yes	No	Palia
c	l	l	c	c		c	l	c	c	c	0	0	1	2	2	0	0	Yes	Yes	Yes	Yes	No	Yes	Yes	No	Gadiras
c	b	b	c	c		c	b	c	c	c	0	0	0	0	2	0	0	No	Yes	Yes	No	No	No	Yes	No	Nagaras
c	b	a	b	c		b	c	b	c	c	0	0	0	0	0	0	0	No	Yes	Yes	No	No	No	Yes	No	Dodpal

CENSUS OF INDIA 2011

AMENITIES AND

Name of District:-Dakshin Bastar Dantewada

Name of CD Block:-SUKMA

Sr.No.	Name village	Availability of toilet & others Yes / No				Communication and transport facilities (If amenities available code -Yes is given except for Village Pin Code ,If not available within the village , the distance range code viz; a for < 5 Kms, b for 5-10 Kms and c for 10+ kms of nearest place where facility is available is given).																
		Community toilet including bath.	Community toilet excluding bath.	Rural sanitary mart or sanitary hardware outlet available near the village.	Community bio- gas or recycle of waste for productive use.	Post office(PO)	Sub post office (SPO)	Post & Telegraph office (P&TO)	Village Pin Code	Telephones (Land lines)	Public call office (PCO)	Mobile phone coverage	Internet cafes/ Common service centre (CSC)	Private courier facility	Bus service (Public & Private)	Railway stations	Auto/Modified Autos	Taxis and Vans	Tractors	Cycle-pulled rickshaws(Manual & Machine driven)	Carts driven by animals	Sea /River ferry service
1	Jeerampal	No	No	No	No	Yes	Yes	c	494111	a	a	Yes	c	c	Yes	c	c	Yes	Yes	Yes		
2	Rampuram	No	No	No	No	b	a	b	494111	b	b	Yes	b	b	Yes	c	b	Yes	b		b	
3	Dandabadi	No	No	No	No	c	b	c	494111	b	b	b	c	c		c	c	b	b		b	
4	Buddi	No	No	No	No	Yes	Yes	c	494111	c	c	Yes	c	c		c	c	c	Yes		Yes	
5	Jorutong Alias Kokarpal	No	No	No	No	c	a	c	494111	c	c	a	c	c		c	c	c	a		Yes	
6	Bhelwupal	No	No	No	No	c	b	c	494111	c	c	Yes	c	c		c	c	c	a		Yes	
7	Geedam	No	No	No	No	b	b	b	494111	b	b	b	b	b	Yes	c	b	Yes	b		b	
8	Mulaguda	No	No	No	No	c	a	c	494111	c	c	Yes	c	c		c	c	c	a		Yes	
9	Jhapra	No	No	No	No	Yes	Yes	c	494111	c	c	Yes	c	c		c	c	c	Yes	Yes	Yes	
10	Mangipal	No	No	No	No	c	a	c	494111	c	c	Yes	c	c		c	c	c	a		Yes	
11	Kudukras	No	No	No	No	c	Yes	c	494111	c	c	Yes	c	c		c	c	c	Yes		Yes	
12	Puspalli	No	No	No	No	c	b	c	494111	c	c	Yes	c	c		c	c	c	b		b	
13	Gongla	No	No	No	No	a	a	a	494111	a	a	a	a	a		c	a	a	a		b	
14	Telawarti	No	No	No	No	b	b	b	494111	b	b	b	b	b		c	b	b	b		b	
15	Borguda	No	No	No	No	b	a	b	494111	b	b	b	b	b	Yes	c	b	Yes	b		b	
16	Kudkel	No	No	No	No	c	b	c	494111	c	c	c	c	c		c	c	b	c		b	
17	Golabekur	No	No	No	No	c	b	c	494111	b	b	c	c	c		c	c	b	c		b	
18	Rama Ram	No	No	No	No	b	Yes	b	494111	b	b	b	b	b	Yes	c	b	Yes	b		b	
19	Nadiguda Alias Patasukma	No	No	No	No	c	a	c	494111	c	c	c	c	c		c	c	c	c		b	
20	Murtonda	No	No	No	No	b	b	b	494111	b	b	Yes	c	b		c	b	b	Yes		Yes	
21	Nilawaram	No	No	No	No	b	b	b	494111	b	b	b	c	b		c	b	b	Yes		Yes	
22	Chichorguda	No	No	No	No	c	b	c	494111	c	c	c	c	c		c	c	c	b		c	
23	Konanguda	No	No	No	No	c	c	c	494111	c	c	c	c	c		b	c	c	b		c	
24	Kondre	No	No	No	No	c	a	c	494111	a	c	a	c	c		c	c	a	c		Yes	
25	Palia	No	No	No	No	c	b	c	494111	b	c	b	c	c		c	c	b	c		b	
26	Gadidas	No	No	No	No	Yes	Yes	c	494111	Yes	Yes	Yes	c	c	Yes	c	c	Yes	Yes		Yes	
27	Nagaras	No	No	No	No	c	b	c	494111	Yes	Yes	c	c	c	Yes	c	c	Yes	Yes		b	
28	Dodpal	No	No	No	No	c	a	c	494111	c	c	b	c	c		c	c	a	c		b	

- VILLAGE DIRECTORY

LAND USE (AS IN 2009)

Location CodeNo:-416

Location CodeNo:-0141

Village connected to highways,village roads, banks & credit societies (If amenities available code -Yes is given, If not available within the village , the distance range code viz; a for < 5 Kms, b for 5-10 Kms and c for 10+ kms of nearest place where facility is available is given).

Availability of miscellaneous facilities (If amenities available code -Yes is given, If not available within the village , the distance range code viz; a for < 5 Kms, b for 5-10 Kms and c for 10+ kms of nearest place where facility is available is given).

68	69	70	71	72	73	74	75	76	77	78	79	80	81	82	83	84	85	86	87	88	89	90	91
Connected to national highway(NH)	Connected to state highway(SH)	Connected to major district road (MDR)	Connected to others district road	Pucca roads	Kutcha roads	Water bounded macadam(WBM) roads	Navigable waterway (river/canal)(NW)	Footpaths (FP)	Commercial & Co-operative Banks	ATM	Agricultural Credit Societies	Self-Help Group (SHG)	Public distribution system (PDS) shop	Mandis / Regular market	Weekly Haat	Agricultural marketing society	Centres)	Anganwadi Centre (Nutritional Centres)	Others (Nutritional Centres)	ASHA (Accredited Social Health Activist)	Community centre with/without TV	Sports Field,	Sports Club / Recreation Centre

c	c	Yes	Yes	Yes	Yes	Yes		c	c	c	c	Yes	c	a	c	c	Yes	Yes	Yes	c	Yes	c	Jeerampal
b	b	Yes	Yes	Yes	Yes	Yes		b	b	b	b	Yes	c	b	b	Yes	Yes	Yes	Yes	b	b	b	Rampuram
c	b	b	Yes	Yes	Yes	Yes		c	c	b	c	b	c	b	b	Yes	Yes	Yes	Yes	c	Yes	c	Dandabadi
c	c	c	Yes	Yes	Yes	Yes	Yes	c	c	c	Yes	Yes	c	Yes	c	Yes	Yes	Yes	Yes	c	c	c	Buddi
c	c	c	Yes	Yes	Yes	Yes	Yes	c	c	c	Yes	Yes	c	b	c	Yes	Yes	Yes	Yes	c	c	c	Jorutong Alias Kokarpal
c	c	c	Yes	Yes	Yes	Yes	Yes	c	c	c	Yes	Yes	c	a	c	Yes	Yes	Yes	Yes	c	c	c	Bhelwapal
Yes	b	Yes	Yes	Yes	Yes	Yes		b	b	b	b	b	c	b	b	b	Yes	Yes	Yes	b	b	b	Geedam
c	c	c	Yes	Yes	Yes	Yes		c	c	c	Yes	a	c	c	c	Yes	Yes	Yes	Yes	c	c	c	Mulaguda
c	c	c	Yes	Yes	Yes	Yes		c	c	c	Yes	Yes	c	c	c	Yes	Yes	Yes	Yes	c	Yes	c	Jhpra
c	c	c	a	a	Yes	Yes		c	c	c	Yes	b	c	c	c	Yes	Yes	Yes	Yes	c	c	c	Mangipal
c	c	c	Yes	Yes	Yes	Yes		c	c	c	Yes	Yes	c	c	c	Yes	Yes	Yes	Yes	c	c	c	Kudukras
c	c	c	Yes	Yes	Yes	Yes	Yes	c	c	c	Yes	Yes	c	c	c	Yes	Yes	Yes	Yes	c	c	c	Puspalli
a	a	a	a	a	Yes	Yes		a	a	a	a	Yes	Yes	Yes	Yes	Yes	Yes	Yes	a	a	Yes	a	Gongla
b	b	b	b	b	Yes	Yes		b	b	b	b	a	c	Yes	Yes	Yes	Yes	Yes	b	b	Yes	b	Telawarti
Yes	Yes	Yes	Yes	Yes	Yes	Yes		b	b	b	a	c	b	b	b	Yes	Yes	Yes	Yes	b	Yes	b	Borguda
b	c	b	b	b	Yes	Yes		c	c	c	b	b	c	b	c	Yes	Yes	Yes	b	c	Yes	c	Kudkel
b	b	b	Yes	Yes	Yes	Yes		c	c	c	Yes	a	c	b	c	Yes	Yes	Yes	Yes	c	c	c	Golabekur
Yes	Yes	Yes	Yes	Yes	Yes	Yes		b	b	b	Yes	Yes	c	b	b	Yes	Yes	Yes	Yes	b	Yes	b	Rama Ram
b	b	b	b	b	Yes	Yes		c	c	c	a	a	c	c	c	Yes	Yes	Yes	Yes	c	Yes	c	Nadiguda Alias Patasukma
b	Yes	Yes	b	Yes	Yes	Yes		b	b	b	Yes	Yes	b	b	b	b	Yes	Yes	Yes	b	b	b	Murtonda
b	b	b	Yes	Yes	Yes	Yes		b	b	b	Yes	Yes	b	b	b	b	Yes	Yes	Yes	b	b	b	Nilawaram
c	b	c	b	b	Yes	b		c	c	c	b	b	c	c	c	c	Yes	Yes	Yes	c	c	c	Chichorguda
c	b	c	b	b	Yes	b		c	c	c	b	b	c	c	c	c	Yes	Yes	Yes	c	c	c	Konanguda
c	a	a	Yes	Yes	Yes	c		a	c	Yes	Yes	Yes	c	a	a	Yes	Yes	Yes	Yes	c	c	c	Kondre
c	b	b	Yes	Yes	Yes	c		b	c	Yes	a	a	c	b	b	Yes	Yes	Yes	Yes	c	c	c	Palia
c	Yes	Yes	Yes	Yes	Yes	Yes		c	c	Yes	Yes	Yes	c	Yes	Yes	c	c	Yes	Yes	c	Yes	c	Gadiras
c	a	Yes	Yes	Yes	Yes	Yes		c	c	b	Yes	Yes	c	b	b	Yes	Yes	Yes	Yes	c	Yes	c	Nagaras
c	Yes	Yes	Yes	Yes	Yes	Yes		c	c	b	Yes	a	c	c	b	Yes	Yes	Yes	Yes	c	a	c	Dodpal

CENSUS OF INDIA 2011

AMENITIES AND

Name of District:-Dakshin Bastar Dantewada

Name of CD Block:-SUKMA

en, If not available within the village , the distance range where facility is available is given).		Availability of electricity (Yes/No)									Land Use					
											Nearest Town		Area under different			
1	2	92	93	94	95	96	97	98	99	100	101	102	103	104	105	106
		Cinema / Video Hall	Public Library	Public Reading Room	Newspaper Supply	Assembly Polling station	Birth & Death Registration Office	Power Supply for Domestic Use (ED)	Power Supply for Agricultural Use (EAG)	Power Supply for Commercial Use (EC)	Power Supply for All Uses (EA)	Name	Distance range code i.e. a for < 5 Kms, b for 5-10 Kms and c for 10+ kms .	Forests	Area under Non-agricultural Uses	Barren and Un-cultivable land
1	Jeerampal	c	c	Yes	Yes	Yes	Yes	No	No	No	Yes	Sukma	c	176.5	150	68.9
2	Rampuram	b	b	Yes	Yes	Yes	Yes	Yes	No	No	No	Sukma	b	45.1	33.9	8.1
3	Dandabadi	c	c	b	c	Yes	b	Yes	No	No	No	Sukma	c	198.1	31.2	6.9
4	Buddi	c	c	c	c	Yes	Yes	Yes	Yes	No	No	Sukma	c	375.3	50	13.3
5	Jorutong Alias Kokarpal	c	c	c	c	Yes	Yes	Yes	Yes	No	No	Sukma	c	123.2	22.4	0
6	Bhelwapal	c	c	c	c	Yes	Yes	Yes	Yes	No	No	Sukma	c	209.8	33.4	0
7	Geedam	b	b	b	b	Yes	Yes	Yes	No	No	No	Sukma	b	128.1	36.6	34.7
8	Mulaguda	c	c	c	c	Yes	a	Yes	Yes	No	No	Sukma	c	175.3	157.2	0
9	Jhapra	c	c	c	c	Yes	Yes	Yes	Yes	No	No	Sukma	c	0	33.1	0
10	Mangipal	c	c	c	c	Yes	Yes	Yes	Yes	No	No	Sukma	c	193.5	46	0
11	Kudukras	c	c	c	c	Yes	Yes	Yes	Yes	No	No	Sukma	c	275.8	42.8	0
12	Puspalli	c	c	c	c	Yes	Yes	Yes	Yes	No	No	Sukma	c	295.6	70.2	21.3
13	Gongla	a	a	Yes	Yes	Yes	Yes	Yes	Yes	No	No	Sukma	a	606.4	64.2	9.4
14	Telawarti	b	b	a	b	Yes	b	Yes	Yes	No	No	Sukma	b	173.3	52.9	24.2
15	Borguda	b	b	Yes	Yes	Yes	Yes	Yes	Yes	No	No	Sukma	b	613.4	55.7	11.7
16	Kudkel	c	c	b	c	Yes	b	Yes	Yes	No	No	Sukma	c	298.7	39.2	2
17	Golabekur	c	c	a	c	Yes	a	Yes	No	No	No	Sukma	c	334.7	21.8	10.6
18	Rama Ram	b	b	Yes	b	Yes	Yes	Yes	Yes	No	No	Sukma	b	288.7	140.8	12.5
19	Nadiguda Alias Patasukma	c	c	Yes	Yes	Yes	Yes	Yes	Yes	No	No	Sukma	c	583.2	250.1	14.5
20	Murtonda	b	b	c	b	Yes	Yes	Yes	Yes	No	No	Sukma	b	1824	101.6	51.8
21	Nilawaram	b	b	c	b	Yes	Yes	No	No	No	No	Sukma	b	227.4	76.4	27.8
22	Chichorguda	c	c	c	c	b	b	No	No	No	Yes	Sukma	c	24	18.8	5
23	Konanguda	c	c	c	c	b	b	No	No	No	Yes	Sukma	c	285.8	27.4	4.1
24	Kondre	c	c	Yes	c	Yes	Yes	No	No	No	Yes	Sukma	c	372.5	41.3	0
25	Palia	c	c	a	c	a	a	Yes	No	No	No	Sukma	c	35.3	15.1	49.3
26	Gadidas	c	c	Yes	Yes	Yes	Yes	No	No	No	Yes	Sukma	c	536.8	130.5	133.6
27	Nagaras	c	c	Yes	Yes	Yes	Yes	Yes	No	No	No	Sukma	c	31.9	31	72.1
28	Dodpal	c	Yes	Yes	c	Yes	Yes	Yes	No	No	No	Sukma	c	1.4	16	19.8

- VILLAGE DIRECTORY

LAND USE (AS IN 2009)

Location CodeNo:-416

Location CodeNo:-0141

Land Use															Name of three most important commodities manufactured	Name of Village	Serial Number
types of land use (in hectares rounded up to one decimal place)								Area irrigated by source (in hectare).									
Permanent Pastures and Other Grazing Lands	Land Under Miscellaneous Tree Crops etc.	Culturable Waste Land	Fallow lands other than current fallows	Current Fallows	Net Area Sown	Total Irrigated Land Area	Total Un-irrigated Land Area	Canals (C)	Wells/Tube-wells(W/TW)	Tanks/Lakes(T/L)	Water Falls(WF)	Others(O)	First	Second	Third		
107	108	109	110	111	112	113	114	115	116	117	118	119	120	121	122	2	1
130	0	318.2	22	39.2	1687.5	8	1691.6	0	0	8	0	0				Jeerampal	1
10	0	89.7	24.4	2.9	249.2	3.4	253.1	0	0	3.4	0	0				Rampuram	2
19	0	62.3	2.4	2.2	222.2	0	222.2	0	0	0	0	0				Dandabadi	3
168	0	781	231.2	95.1	1278.1	0	1278.1	0	0	0	0	0				Buddi	4
98.2	0	180.8	15.2	28.4	442.6	0	442.6	0	0	0	0	0				Jorutong Alias Kokarpal	5
26.2	0	222.9	7.4	11.2	343.3	0	343.3	0	0	0	0	0				Bhelwapal	6
23	0	153.4	6.1	26.4	147.4	0	147.4	0	0	0	0	0				Geedam	7
0	0	252.3	32	30	211.8	0	211.3	0	0	0	0	0				Mulaguda	8
29.5	0	166	60	76	305	0	305	0	0	0	0	0				Jhapra	9
35	0	170.6	25.7	15	122.3	0	122.3	0	0	0	0	0				Mangipal	10
32.2	0	142	48.5	55.6	151	0	151	0	0	0	0	0				Kudukras	11
44.4	0	224.8	32	40	239.8	0	239.8	0	0	0	0	0				Puspalli	12
25	0	73.3	43.2	60.3	253.6	12.5	241.1	0	0	0	0	12.5				Gongla	13
15	0	19	21	12.3	109.3	14.9	94.4	0	0	0	0	14.9				Telawarti	14
35	0	195.8	36.1	32.2	323.6	0.9	322.7	0	0	0	0	0.9				Borguda	15
30.1	0	213.2	41.7	15.1	256.9	0	256.9	0	0	0	0	0				Kudkel	16
0	0	75.5	70.2	24.8	434.3	0	434.3	0	0	0	0	0				Golabekur	17
19.9	0	70	40.1	26.5	387.2	7.8	379.4	0	0	0	0	7.8				Rama Ram	18
55	0	58.4	24.2	18.4	168.9	0.5	168.5	0	0	0	0	0.5				Nadiguda Alias Patasuk	19
71	0	619	98.2	76	893	0	893	0	0	0	0	0				Murtonda	20
53	0	468.9	5.4	14.2	623.2	0	623.2	0	0	0	0	0				Nilawaram	21
7.1	0	35.2	2.5	13.8	229.9	0	229.9	0	0	0	0	0				Chichorguda	22
13.1	0	114.2	5.1	18.8	154.1	0	154.1	0	0	0	0	0				Konanguda	23
49.1	0	441.8	10.4	13.2	1454.4	0	1454.4	0	0	0	0	0				Kondre	24
14	0	135.5	12	23.6	406.9	0	406.9	0	0	0	0	0				Palia	25
216.7	0	147.2	90.5	60.2	2656.2	1.7	2654.5	0	1.7	0	0	0				Gadiras	26
88.3	0	65.1	17.8	23.5	597.1	0	597.1	0	0	0	0	0				Nagaras	27
0	0	13.2	4.5	12.9	419	0	425.8	0	0	0	0	0				Dodpal	28

Sr.No.	Name village	Location code no.	Total area of the village (in hectares rounded up to one decimal place)	Total population (2011 census)	Number of households (2011 census)	Number of educational amenities available. (If not available within the village , the distance range code viz; a for < 5 Kms, b for 5-10 Kms and c for 10+ kms of nearest place where facility is available is given).														
						Pre-Primary school (PP)	Primary school (P)	Middle school (M)	Secondary School (S)	Senior Secondary school (SS)	Degree college of arts science & commerce (ASC)	Engineering college(EC)	Medical college (MC)	Management institute (MI)	Polytechnic (Pt)	Vocational training school /ITI	Non-formal training centre (NFTC)	Special school for disabled (SSD)	Others (specify)	
1	2	3	4	5	6	7	8	9	10	11	12	13	14	15	16	17	18	19	20	
29	Tongras	450643	495.8	329	83	b	2	b	b	b	c	c	c	c	c	c	c	c	c	
30	Sonakunrar	450644	1386.4	1444	338	b	5	2	b	b	c	c	c	c	c	c	c	c	c	
31	Maroki	450645	3623.7	1199	305	c	5	1	c	c	c	c	c	c	c	c	c	c	c	
32	Murki	450646	1119.2	382	86	c	2	c	b	c	c	c	c	c	c	c	c	c	c	
33	Chingawaram	450647	514.8	700	144	c	1	1	b	c	c	c	c	c	c	c	c	c	c	
34	Kora	450648	4190.3	3409	682	b	14	4	1	b	c	c	c	c	c	1	c	c	c	
35	Paria	450649	831.4	468	102	c	2	b	c	c	c	c	c	c	c	c	c	c	c	
36	Nilawaya	450650	313.9	141	31	c	a	b	c	c	c	c	c	c	c	c	c	c	c	
37	Chirmur	450651	177.7	124	28	c	1	b	c	c	c	c	c	c	c	c	c	c	c	
38	Pordem	450652	953.5	607	127	c	3	b	c	c	c	c	c	c	c	c	c	c	c	
39	Mankapal	450653	1210.5	948	176	c	3	1	c	c	c	c	c	c	c	c	c	c	c	
40	Guphadi	450654	2066.8	911	200	c	6	b	c	c	c	c	c	c	c	c	c	c	c	
41	Pujaripal	450655	233.6	198	42	c	a	c	c	c	c	c	c	c	c	c	c	c	c	
42	Gonderas	450656	1693.1	1009	255	c	4	c	c	c	c	c	c	c	c	c	c	c	c	
43	Gondpalli	450657	3941.1	1068	236	c	6	b	c	c	c	c	c	c	c	c	c	c	c	
44	Bodko	450658	2356.6	1227	278	b	5	2	b	b	c	c	c	c	c	c	c	c	c	
45	Badesatti	450659	6567.6	2252	432	c	10	1	c	c	c	c	c	c	c	c	c	c	c	
46	Phulbagadi	450660	2806.5	1339	336	c	4	1	b	b	c	c	c	c	c	c	c	c	c	
47	Sirsatti	450661	4628.5	1130	330	c	5	a	c	c	c	c	c	c	c	c	c	c	c	
48	Ponga Bheji	450662	3361.7	1087	233	c	5	1	c	c	c	c	c	c	c	c	c	c	c	
49	Koya Bekur	450663	1599.7	831	205	c	3	1	b	b	c	c	c	c	c	c	c	c	c	
50	Kerlapal	450664	2688.1	2266	548		5	1	1	1	c	c	c	c	c	c	c	c	c	
51	Chikpal	450665	1208.2	886	229		3	1	a	a	c	c	c	c	c	c	c	c	c	
52	Kosa Bandar	450666	1348	437	121	c	1	a	a	c	c	c	c	c	c	c	c	c	c	
Block T O T A L :			83624.2	50965	11279	1	184	43	4	2	0	0	0	0	0	2	0	1	0	

Number of Medical Amenities available. (If not available within the village, the distance range code viz; a for < 5 Kms, b for 5-10 Kms and c for 10+ kms of nearest place where facility is available is given).										Number of Non-Government Medical Amenities available.					Availability of drinking water - Yes / No					Name village						
21	22	23	24	25	26	27	28	29	30	31	32	33	34	35	36	37	38	39	40		41	42	43	44	45	46
Community health centre (CHC)	Primary health centre (PHC)	Primary health sub centre (PHS)	Maternity and child welfare centre (MCW)	T.B. clinic (TBC)	Hospital-allopathic (HA)	Hospital-alternative medicine (HO)	Dispensary (D)	Veterinary hospital (VH)	Mobile health clinic (MHC)	Family welfare centre (FWC)	Charitable non Govt. hospital/Nursing home.	Medical practitioner with MBBS Degree	Medical practitioner with other degree	Medical practitioner with no degree	Traditional practitioner and faith healer.	Medicine Shop	Others	Tap water (Treated/Untreated)	Well water (Covered / Uncovered well)	Hand Pump	Tube wells / Bore well	Spring	River / Canal	Tank / Pond / Lake	Others	
c	b	b	b	c	b	c	b	c	c	c	0	0	0	0	0	0	0	No	Yes	Yes	No	No	No	Yes	No	Tongras
c	b	1	b	c	b	c	b	c	c	c	0	0	0	1	2	0	0	No	Yes	Yes	No	No	Yes	Yes	No	Sonakunrar
c	c	1	c	c	c	c	c	c	c	c	0	0	0	0	0	0	0	No	No	Yes	No	No	Yes	Yes	No	Maroki
c	c	a	c	c	c	c	c	c	c	c	0	0	0	0	0	0	0	No	No	Yes	No	No	No	No	No	Murki
c	c	1	c	c	c	c	c	c	c	c	0	0	0	0	0	0	0	No	No	Yes	No	No	Yes	Yes	No	Chingawaram
c	c	1	c	c	c	b	c	c	c	c	0	0	0	0	0	0	0	Yes	No	Yes	Yes	No	Yes	No	No	Kora
c	c	b	c	c	c	c	c	c	c	c	0	0	0	0	0	0	0	No	No	Yes	No	No	No	No	No	Paria
c	c	b	c	c	c	c	c	c	c	c	0	0	0	0	0	0	0	No	No	Yes	No	No	No	No	No	Nilawaya
c	c	b	c	c	c	c	c	c	c	c	0	0	0	0	0	0	0	No	No	Yes	No	No	No	No	No	Chirmur
c	c	b	c	c	c	c	c	c	c	c	0	0	0	0	0	0	0	No	No	Yes	No	No	No	No	No	Pordem
c	c	c	c	c	c	c	c	c	c	c	0	0	0	0	0	0	0	No	No	Yes	No	No	No	No	No	Mankapal
c	c	b	c	c	c	c	c	c	c	c	0	0	0	0	0	0	0	No	No	Yes	No	No	No	No	No	Guphadi
c	c	c	c	c	c	c	c	c	c	c	0	0	0	0	0	0	0	No	No	Yes	No	Yes	No	No	No	Pujaripal
c	c	c	c	c	c	c	c	c	c	c	0	0	0	0	0	0	0	No	No	Yes	No	Yes	No	No	No	Gonderas
c	c	c	c	c	c	c	c	c	c	c	0	0	0	0	0	0	0	No	No	Yes	No	Yes	Yes	Yes	No	Gondpalli
c	c	b	c	c	c	b	c	c	c	c	0	0	0	0	0	0	0	No	No	Yes	No	No	No	No	No	Bodko
c	c	1	c	c	c	c	c	c	c	c	0	0	0	1	2	0	0	No	No	Yes	No	No	No	Yes	No	Badesatti
c	c	1	c	c	c	c	c	c	c	c	0	0	0	1	0	0	0	No	No	Yes	No	No	No	Yes	No	Phulbagadi
c	c	a	c	c	c	c	c	c	c	c	0	0	0	0	2	0	0	No	No	Yes	No	No	No	Yes	No	Sirsatti
c	c	1	c	c	c	c	c	c	c	c	0	0	0	0	1	0	0	No	No	Yes	No	No	No	Yes	No	Ponga Bheji
c	c	b	c	c	c	c	c	c	c	c	0	0	0	0	2	0	0	No	No	Yes	No	No	No	Yes	No	Koya Bekur
c	1	1	c	c	c	1	c	c	c	c	0	0	0	0	1	0	0	Yes	Yes	Yes	No	No	Yes	Yes	No	Kerlapal
c	c	a	c	c	c	c	c	c	c	c	0	0	0	0	2	0	0	No	Yes	Yes	No	No	Yes	Yes	No	Chikpal
c	c	a	c	c	c	c	c	c	c	c	0	0	0	0	0	0	0	No	No	Yes	No	No	Yes	Yes	No	Kosa Bandar
0	3	11	0	0	0	0	2	1	0	0	0	0	1	5	21	0	0	3	8	52	4	3	24	26	0	Block TOTAL :

Sr.No.	Name village	Availability of toilet & others Yes / No				Communication and transport facilities (If amenities available code -Yes is given except for Village Pin Code ,If not available within the village , the distance range code viz; a for < 5 Kms, b for 5-10 Kms and c for 10+ kms of nearest place where facility is available is given).																
		Community toilet including bath.	Community toilet excluding bath.	Rural sanitary mart or sanitary hardware outlet available near the village.	Community bio- gas or recycle of waste for productive use.	Post office(PO)	Sub post office (SPO)	Post & Telegraph office (P&TO)	Village Pin Code	Telephones (Land lines)	Public call office (PCO)	Mobile phone coverage	Internet cafes/ Common service centre (CSC)	Private courier facility	Bus service (Public & Private)	Railway stations	Auto/Modified Autos	Taxis and Vans	Tractors	Cycle-pulled rickshaws(Manual & Machine driven)	Carts driven by animals	Sea /River ferry service
1	2	47	48	49	50	51	52	53	54	55	56	57	58	59	60	61	62	63	64	65	66	67
29	Tongras	No	No	No	No	c	b	c	494111	c	c	b	c	c	c	c	b	c	b	c	b	c
30	Sonakuknar	No	No	No	No	c	Yes	c	494111	b	c	b	c	c	c	c	c	b	c	c	Yes	
31	Maroki	No	No	No	No	c	c	c	494111	c	c	Yes	c	c	c	c	c	c	c	c	Yes	
32	Murki	No	No	No	No	c	b	c	494111	c	c	b	c	c	c	c	c	c	b	c	b	
33	Chingawaram	No	No	No	No	c	b	c	494111	c	c	c	c	c	Yes	c	c	c	Yes	b		
34	Kora	No	No	No	No	Yes	Yes	c	494111	c	b	Yes	c	c	Yes	c	c	Yes	Yes	Yes	Yes	
35	Paria	No	No	No	No	c	c	c	494111	c	c	c	c	c	c	c	c	c	c	b		
36	Nilawaya	No	No	No	No	c	c	c	494111	c	c	c	c	c	c	c	c	c	c	b		
37	Chirmur	No	No	No	No	c	c	c	494111	c	c	c	c	c	c	c	c	c	c	b		
38	Pordem	No	No	No	No	c	c	c	494111	c	c	c	c	c	c	c	c	c	c	b		
39	Mankapal	No	No	No	No	c	c	c	494111	c	c	c	c	c	c	c	c	c	c	b		
40	Guphadi	No	No	No	No	c	c	c	494111	c	c	c	c	c	c	c	c	c	c	b		
41	Pujaripal	No	No	No	No	c	c	c	494111	c	c	c	c	c	c	c	c	c	c	c		
42	Gonderas	No	No	No	No	c	c	c	494111	c	c	c	c	c	c	c	c	c	c	Yes		
43	Gondpalli	No	No	No	No	c	c	c	494111	c	c	c	c	c	c	c	c	c	c	Yes		
44	Bodko	No	No	No	No	c	b	c	494111	b	c	b	c	c	c	c	b	c	Yes			
45	Badesatti	No	No	No	No	Yes	Yes	c	494111	c	c	c	c	c	c	c	Yes	Yes	Yes	Yes		
46	Phulbagadi	No	No	No	No	c	b	c	494111	c	b	c	c	c	c	c	Yes	a	Yes	Yes	Yes	
47	Sirsatti	No	No	No	No	c	c	c	494111	c	c	c	c	c	c	c	c	Yes	Yes	Yes		
48	Ponga Bheji	No	No	No	No	c	c	c	494111	c	c	c	c	c	c	c	c	Yes	Yes	Yes		
49	Koya Bekur	No	No	No	No	c	b	c	494111	b	b	c	c	c	c	c	b	c	b			
50	Kerlapal	No	No	No	No	c	Yes	c	494111	Yes	Yes	c	c	c	Yes	c	c	Yes	Yes	Yes		
51	Chikpal	No	No	No	No	c	a	c	494111	a	a	a	c	c	Yes	c	c	c	c	Yes		
52	Kosa Bandar	No	No	No	No	c	Yes	c	494111	c	c	Yes	c	c	c	c	c	Yes	Yes	Yes		
Block TOTAL :		0	0	0	0	6	11	0	52	3	3	14	0	0	11	0	0	11	15	3	25	0

Village connected to highways,village roads, banks & credit societies (If amenities available code -Yes is given, If not available within the village , the distance range code viz; a for < 5 Kms, b for 5-10 Kms and c for 10+ kms of nearest place where facility is available is given).										Availability of miscellaneous facilities (If amenities available code -Yes is given, If not available within the village , the distance range code viz; a for < 5 Kms, b for 5-10 Kms and c for 10+ kms of nearest place where facility is available is given).														
68	69	70	71	72	73	74	75	76	77	78	79	80	81	82	83	84	85	86	87	88	89	90	91	
Connected to national highway(NH)	Connected to state highway(SH)	Connected to major district road (MDR)	Connected to others district road	Pucca roads	Kutchcha roads	Water bounded macadam(WBM) roads	Navigable waterway (river/canal)(N/W)	Footpaths (FP)	Commercial & Co-operative Banks	ATM	Agricultural Credit Societies	Self-Help Group (SHG)	Public distribution system (PDS) shop	Mandis / Regular market	Weekly Haat	Agricultural marketing society	Centres	Anganwadi Centre (Nutritional Centres)	Others (Nutritional Centres)	ASHA (Accredited Social Health Activist)	Community centre with/without TV	Sports Field,	Sports Club / Recreation Centre	
c	b	b	Yes	Yes	Yes				c	c	b	Yes	b	c	b	b	Yes	Yes	Yes	Yes	c	b	c	Tongras
c	b	b	b	Yes	Yes	Yes	Yes		c	c	b	Yes	Yes	c	Yes	b	Yes	Yes	Yes	Yes	c	Yes	c	Sonakunrar
c	c	c	c	Yes	Yes	b			c	c	c	Yes	Yes	c	c	c	c	Yes	Yes	Yes	c	c	c	Maroki
c	a	c	Yes	Yes	Yes	Yes			c	c	c	a	a	c	c	c	c	Yes	Yes	Yes	c	c	c	Murki
c	Yes	Yes	Yes	Yes	Yes	Yes			c	c	c	Yes	Yes	c	c	c	c	Yes	Yes	Yes	c	c	c	Chingawaram
c	Yes	Yes	Yes	Yes	Yes	Yes	c		c	c	b	Yes	Yes	c	Yes	b	Yes	Yes	Yes	Yes	c	Yes	c	Kora
c	c	c	Yes		Yes	Yes			c	c	c	c	b	c	c	c	Yes	Yes	Yes	Yes	c	Yes	c	Paria
c	c	Yes	b		Yes	Yes			c	c	c	c	c	c	c	c	Yes	Yes	Yes	Yes	c	Yes	c	Nilawaya
c	c	a	Yes		Yes	Yes			c	c	c	c	a	c	c	c	Yes	Yes	Yes	Yes	c	Yes	c	Chirmur
c	c	Yes	Yes		Yes	Yes			c	c	c	c	a	c	c	c	Yes	Yes	Yes	Yes	c	Yes	c	Pordem
c	c	c	c	c	Yes	Yes			c	c	c	c	Yes	c	c	c	Yes	Yes	Yes	Yes	c	Yes	c	Mankapal
c	c	Yes	Yes		Yes	Yes			c	c	c	Yes	Yes	Yes	Yes	Yes	Yes	Yes	Yes	Yes	c	Yes	c	Guphadi
c	c	b	b	b	Yes				c	c	c	c	b	c	c	c	Yes	Yes	Yes	Yes	c	c	c	Pujaripal
c	c	b	b	b			Yes		c	c	c	c	Yes	c	c	c	Yes	Yes	Yes	Yes	c	c	c	Gonderas
c	c	b	Yes		Yes	Yes			c	c	c	Yes	Yes	Yes	c	c	Yes	Yes	Yes	Yes	c	c	c	Gondpalli
c	b	b	Yes		Yes	Yes	c		b	c	Yes	Yes	Yes	c	b	b	Yes	Yes	Yes	Yes	c	c	c	Bodko
c	c	c	Yes		Yes	Yes			c	c	c	Yes	Yes	c	Yes	c	Yes	Yes	Yes	Yes	c	c	c	Badesatti
b	b	b	Yes	Yes	Yes	Yes			c	c	c	Yes	Yes	c	b	c	Yes	Yes	Yes	Yes	c	c	c	Phulbagadi
c	c	c	Yes		Yes	Yes			c	c	c	Yes	Yes	c	c	c	Yes	Yes	Yes	Yes	c	c	c	Sirsatti
c	c	c	Yes		Yes	Yes			c	c	c	Yes	Yes	c	c	c	Yes	Yes	Yes	Yes	c	c	c	Ponga Bheji
b	b	b	Yes	Yes	Yes	Yes			c	c	c	Yes	Yes	c	b	c	Yes	Yes	Yes	Yes	c	c	c	Koya Bekur
Yes	c	Yes	Yes	Yes	Yes	Yes			c	c	c	c	Yes	c	Yes	c	c	Yes	Yes	Yes	c	Yes	c	Kerlapal
Yes	c	Yes	Yes	Yes	Yes	Yes			c	c	c	c	a	c	a	c	c	Yes	Yes	Yes	c	Yes	c	Chikpal
c	c	c	Yes	Yes	Yes	Yes			c	c	c	Yes	Yes	c	Yes	c	Yes	Yes	Yes	Yes	c	c	c	Kosa Bandar
5	7	16	38	24	51	46	6	1	0	0	4	30	31	3	10	4	40	51	52	49	0	21	0	Block TOTAL :

en, If not available within the village , the distance range where facility is available is given).

Availability of electricity (Yes/No)

Land Use

Nearest Town

Area under different

1	2	92	93	94	95	96	97	98	99	100	101	102	103	Land Use		
														104	105	106
		Cinema / Video Hall	Public Library	Public Reading Room	Newspaper Supply	Assembly Polling station	Birth & Death Registration Office	Power Supply for Domestic Use (ED)	Power Supply for Agricultural Use (EAG)	Power Supply for Commercial Use (EC)	Power Supply for All Uses (EA)	Name	Distance range code i.e. a for < 5 Kms, b for 5-10 Kms and c for 10+ kms .	Forests	Area under Non-agricultural Uses	Barren and Un-cultivable land
29	Tongras	c	c	a	c	a	a	Yes	No	No	No	Sukma	c	0	12.3	8.6
30	Sonakuknar	c	Yes	c	c	Yes	Yes	Yes	No	No	No	Sukma	c	85.7	36.4	35.6
31	Maroki	c	c	c	c	Yes	Yes	No	No	No	No	Sukma	c	1828.1	35.1	104.6
32	Murki	c	c	c	c	a	a	Yes	No	No	No	Sukma	c	341.6	17.3	159.7
33	Chingawaram	c	c	c	c	Yes	Yes	Yes	Yes	No	No	Sukma	c	30.5	18.4	21.2
34	Kora	c	c	Yes	Yes	Yes	Yes	Yes	No	No	No	Sukma	c	467.5	222.8	137.6
35	Paria	c	c	b	c	Yes	b	Yes	Yes	No	No	Sukma	c	195.7	37.2	3.2
36	Nilawaya	c	c	b	c	Yes	b	Yes	Yes	No	No	Sukma	c	2.6	5.1	1.4
37	Chirmur	c	c	a	c	Yes	a	Yes	Yes	No	No	Sukma	c	0	7.7	0
38	Pordem	c	c	c	c	Yes	Yes	Yes	Yes	No	No	Sukma	c	159.1	40.9	13.3
39	Mankapal	c	c	c	c	Yes	Yes	Yes	Yes	No	No	Sukma	c	162.8	76.4	91.5
40	Guphadi	c	c	Yes	c	Yes	Yes	Yes	Yes	No	No	Sukma	c	400.8	48.7	257.3
41	Pujaripal	c	c	a	c	b	a	No	No	No	No	Sukma	c	4.7	6.4	1.3
42	Gonderas	c	c	Yes	c	Yes	Yes	Yes	No	No	No	Sukma	c	0	14.1	139.5
43	Gondpalli	c	c	Yes	c	Yes	Yes	Yes	No	No	No	Sukma	c	1314	42.7	481.8
44	Bodko	c	c	Yes	c	Yes	Yes	Yes	No	No	No	Sukma	c	690.9	37.4	142
45	Badesatti	c	c	Yes	c	Yes	Yes	Yes	No	No	No	Sukma	c	3241.1	127	169.4
46	Phulbagadi	c	c	Yes	c	Yes	Yes	Yes	No	No	No	Sukma	c	649.4	70.8	55.6
47	Sirsatti	c	c	Yes	c	Yes	Yes	Yes	No	No	No	Sukma	c	3025.1	77.3	269
48	Ponga Bheji	c	c	Yes	c	Yes	Yes	Yes	No	No	No	Sukma	c	1627.5	107.5	123.9
49	Koya Bekur	c	c	Yes	c	Yes	Yes	Yes	No	No	No	Sukma	c	536.6	51.5	14.4
50	Kerlapal	c	c	Yes	Yes	Yes	Yes	No	No	No	Yes	Sukma	c	900.5	165.1	4
51	Chikpal	c	c	Yes	Yes	Yes	Yes	No	No	No	Yes	Sukma	c	244	194.2	15.6
52	Kosa Bandar	c	c	c	c	Yes	a	Yes	Yes	No	No	Sukma	c	1250.5	20	0
Block T O T A L :		0	2	22	10	46	37	42	23	0	7	0	0	25592.5	3261.9	2852.1

Land Use													Name of three most important commodities manufactured			Name of Village	Serial Number
types of land use (in hectares rounded up to one decimal place)								Area irrigated by source (in hectare).									
Permanent Pastures and Other Grazing Lands	Land Under Miscellaneous Tree Crops etc.	Culturable Waste Land	Fallow lands other than current fallows	Current Fallows	Net Area Sown	Total Irrigated Land Area	Total Un-irrigated Land Area	Canals (C)	Wells/Tube-wells(W/TW)	Tanks/Lakes(T/L)	Water Falls(W/F)	Others(O)	First	Second	Third		
107	108	109	110	111	112	113	114	115	116	117	118	119	120	121	122	2	1
0	0	45.5	36.3	38.6	354.5	0	354.5	0	0	0	0	0				Tongras	29
24.2	0	118.1	6	10.4	1069.9	0	1069.9	0	0	0	0	0				Sonakuknar	30
128.7	0	567.9	18.1	38.5	902.8	0	902.8	0	0	0	0	0				Maroki	31
10	0	142.6	31	55.2	361.7	0	361.7	0	0	0	0	0				Murki	32
10	0	20.9	3.3	4.7	405.8	0	405.8	0	0	0	0	0				Chingawaram	33
65.8	0	457.2	35.2	38	2766.2	0	2766.2	0	0	0	0	0				Kora	34
0	0	178.9	0.4	0.1	416	0	416	0	0	0	0	0				Paria	35
1.3	0	6.4	6	0.3	290.8	0	290.8	0	0	0	0	0				Nilawaya	36
0	0	18.6	1	1.2	149.2	0	149.2	0	0	0	0	0				Chirmur	37
0	0	130.3	28.4	5.2	576.4	0	576.4	0	0	0	0	0				Pordem	38
10.6	0	178	4.5	0	686.6	0	686.6	0	0	0	0	0				Mankapal	39
55.2	0	244.8	0	10.7	1049.3	0	1049.3	0	0	0	0	0				Guphadi	40
0	0	12	13.9	17.5	177.7	0	177.7	0	0	0	0	0				Pujaripal	41
110	0	458.6	5.8	7.5	957.6	0	957.6	0	0	0	0	0				Gonderas	42
63	0	1243.4	14.6	29.1	752.6	0	752.6	0	0	0	0	0				Gondpalli	43
125.5	0	303.3	1.5	2	1054	0	1054	0	0	0	0	0				Bodko	44
569.2	0	925.4	7.1	74.2	1454.2	0	1454.2	0	0	0	0	0				Badesatti	45
400.1	0	732.8	3.4	29.2	865.2	0	865.2	0	0	0	0	0				Phulbagadi	46
352.1	0	305.6	2.7	4.8	592	0	592	0	0	0	0	0				Sirsatti	47
225.3	0	428.8	107.5	44	697.2	0	697.2	0	0	0	0	0				Ponga Bheji	48
25	0	223.1	10.3	15.4	723.4	0	723.4	0	0	0	0	0				Koya Bekur	49
90.1	0	401.5	75.2	26.5	1025.2	2.8	1022.4	0	0	0	0	2.8				Kerlapal	50
30	0	248.6	34.4	15.3	426.1	8.8	417.3	0	0	0	0	8.8				Chikpal	51
0	0	0	0	0	77.5	0	0	0	0	0	0	0				Kosa Bandar	52
3603.9	0	12901.6	1476.4	1336.2	32599.7	61.3	32486.7	0	1.7	11.4	0					Block T O T A L :	

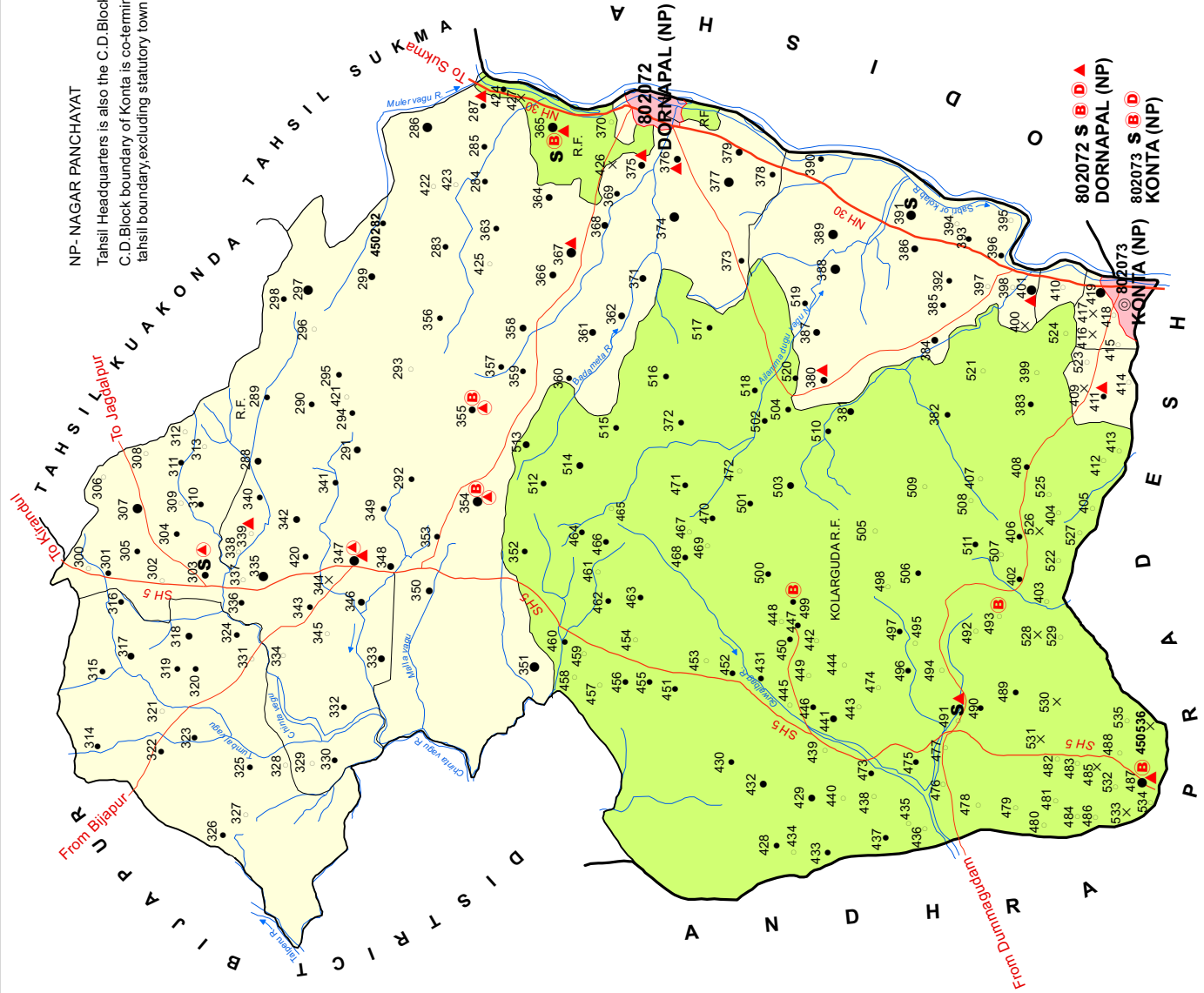
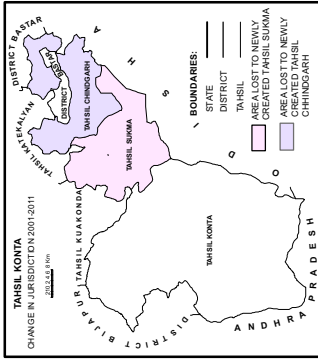
INDIA
 CHHATTISGARH
TAHSIL KONTA
 C.D.BLOCK KONTA
 DISTRICT DAKSHIN BASTAR DANTEWADA

NP- NAGAR PANCHAYAT

Tahsil Headquarters is also the C.D.Block Headquarters.
 C.D.Block boundary of Konta is co-terminus with
 tahsil boundary,excluding statutory town



Total Number of C.D.Block 01
Total Number of Town 02
Total Number of Villages255
Total Area (in sq. Kms)3870.24
Total Population 105596
Distance from District Headquarters to Tahsil Headquarters.....	156 Kms.



- BOUNDARY, STATE
- " DISTRICT
- " TAHSIL
- " VILLAGE WITH MDDS CODE
- " RESERVED-FOREWST WITH NAME
- HEADQUARTERS: TAHSIL.....
- POPULATION SIZE OF VILLAGES: BELOW 200,
200-499,500-999,1000-4999
- UNINHABITED VILLAGE WITH MDDS CODE
- STATUTORY TOWN WITH MDDS CODE
- NATIONAL HIGHWAY
- STATE HIGHWAY
- IMPORTANT METALLED ROADS
- RIVER AND STREAM
- HIGH SCHOOL/INTER COLLEGE
- BANK
- DISPENSARY.....
- PRIMARY HEALTH CENTRE
- OTHER MEDICAL SRVICES

Alphabetical list of Villages alongwith location code 2001 and 2011

Serial No.	Name of Village	2011 Census MDDS Code Number	2001 Location Code Number
1	2	3	4
Name of CD Block: KONTA (0142)			
Name of Sub-Dist:Konta(0005)			
1	Achkat	450339	02010400
2	Alampalli	450288	02005300
3	Amapenta	450445	02021700
4	Arepad	450525	02029700
5	Argutta(Bodiguda)	450377	02014400
6	Arlampalli	450371	02013700
7	Arlapenta	450435	02020700
8	Asirguda	450398	02016500
9	Ategatta	450385	02015200
10	Bade Gangulawa	450294	02005900
11	Badehirma	450313	02007800
12	Badekedwad	450468	02024000
13	Bagdeguda	450299	02006400
14	Bainpalli	450305	02007000
15	Banda	450411	02017800
16	Banjawahi	450494	02026600
17	Banjamguda	450395	02016200
18	Banjepalli	450340	02010500
19	Bankamadgu	450481	02025300
20	Bardelpad (Tongguda)	450366	02013100
21	Bater	450524	02029600
22	Bedre	450321	02008600
23	Bermaor	450455	02022700
24	Betahadma	450531	02030300
25	Bhandarchalka	450493	02026500
26	Bhandarpadar	450510	02028200
27	Bhatpad	450461	02023300
28	Bhattiguda	450475	02024700
29	Bheji	450380	02014700
30	Bhimapuram (Karkanguda)	450345	02011000
31	Bhimapuram(Mishiguda)	450319	02008400
32	Birabhatti	450518	02029000
33	Birla	450390	02015700
34	Bodrajpadar	450502	02027400
35	Bodumpad	450422	02019400
36	Bojraiguda	450416	02018500
37	Bolangtong	450405	02017200
38	Burkapal	450353	02011800

Serial No.	Name of Village	2011 Census MDDS Code Number	2001 Location Code Number
1	2	3	4
39	Burklanka	450470	02024200
40	Burungpad	450535	02030700
41	Chhotegan Gulawa	450421	02019300
42	Chhotekedwad	450469	02024100
43	Chikpalli	450356	02012100
44	Chimli	450334	02009900
45	Chimlilava	450289	02005400
46	Chinnabodkel	450329	02009400
47	Chinnarampuram	450533	02030500
48	Chintagupha	450354	02011900
49	Chintagupha	450381	02014800
50	Chintakonta	450418	02018700
51	Chintalnar	450347	02011200
52	Dabbakonta	450515	02028700
53	Dabbapad	450507	02027900
54	Danteshapuram	450504	02027600
55	Devarpalli	450530	02030200
56	Dewarpalli	450369	02013400
57	Dharma Penta	450436	02020800
58	Dharmaram	450449	02022100
59	Dhondhara	450419	02018800
60	Dokpad	450433	02020500
61	Dorabhangoo	450529	02030100
62	Dubbamarka	450407	02017400
63	Dubbamarka	450452	02022400
64	Dubbatota	450365	02013000
65	Duled	450351	02011600
66	Durandarbha	450320	02008500
67	Durma	450309	02007400
68	Durma	450406	02017300
69	Durma	450526	02029800
70	Eladamdagoo	450520	02029200
71	Elkan Guda	450438	02021000
72	Elmagunda	450460	02023200
73	Entapad	450466	02023800
74	Errabore	450391	02015800
75	Etampad	450472	02024400
76	Gachanpalli	450501	02027300
77	Gaganpalli	450389	02015600
78	Gangarajpad	450404	02017100
79	Gangrel	450482	02025400
80	Gattapad	450293	02005800

VILLAGE AND TOWN DIRECTORY

Serial No.	Name of Village	2011 Census MDDS Code Number	2001 Location Code Number
1	2	3	4
81	Gattapad	450500	02027200
82	Godelguda	450359	02012400
83	Gogunda	450297	02006200
84	Golagudiam	450338	02010300
85	Golapalli	450491	02026300
86	Gomapad	450382	02014900
87	Gondiguda	450496	02026800
88	Gondpalli	450363	02012800
89	Gondpalli (Mandi Marka)	450315	02008000
90	Gorgunda	450368	02013300
91	Gorkha	450384	02015100
92	Gudraj Pad	450459	02023100
93	Gumodi	450311	02007600
94	Injaram	450401	02016800
95	Irpaguda	450400	02016700
96	Itrajpad	450471	02024300
97	Jabagatta	450330	02009500
98	Jabeli	450498	02027000
99	Jagaram	450394	02016100
100	Jagargunda	450303	02006800
101	Jagawaram	450516	02028800
102	Jatapad	450434	02020600
103	Jinilanka	450534	02030600
104	Jonaguda	450325	02009000
105	Kamaram	450342	02010700
106	Kamrajpad	450399	02016600
107	Kangaltong	450499	02027100
108	Kanhaiguda	450300	02006500
109	Kanhaiguda	450412	02017900
110	Kanhaiguda	450483	02025500
111	Kanhaiguda	450508	02028000
112	Kanhaiguda (Nelmeta)	450413	02018000
113	Kanhaimarka	450457	02022900
114	Kankerlanka	450358	02012300
115	Kansaram	450444	02021600
116	Karigudam	450512	02028400
117	Karigundam	450432	02020400
118	Kasalpar	450511	02028300
119	Kerlapenda	450291	02005600
120	Kindarelpad	450509	02028100
121	Kista Ram	450343	02010800

Serial No.	Name of Village	2011 Census MDDS Code Number	2001 Location Code Number
1	2	3	4
122	Kistaram	450441	02021300
123	Kodmer	450302	02006700
124	Kondasawali	450307	02007200
125	Korajguda	450505	02027700
126	Korrapad	450361	02012600
127	Kosampad	450454	02022600
128	Kotaguda	450346	02011100
129	Kotaiguda	450372	02013800
130	Kotapalli	450295	02006000
131	Kotur	450484	02025600
132	Kumad Tong	450440	02021200
133	Kumhar Padar	450426	02019800
134	Kunded	450318	02008300
135	Lakhapal	450341	02010600
136	Lendra	450386	02015300
137	Linganpalli	450488	02026000
138	Mamirguda	450490	02026200
139	Mandimarka	450314	02007900
140	Mangalguda	450414	02018100
141	Mangalguda	450442	02021400
142	Manikonta	450378	02014500
143	Maraiguda	450388	02015500
144	Maraiguda	450487	02025900
145	Medvahi (Tongguda)	450374	02014000
146	Mehta	450402	02016900
147	Melasur	450503	02027500
148	Metaguda	450396	02016300
149	Metaguda	450446	02021800
150	Michiguda	450298	02006300
151	Milampalli	450335	02010000
152	Minpa	450352	02011700
153	Misma	450287	02005200
154	Morpalli	450331	02009600
155	Mosalmadagoo	450519	02029100
156	Mosalmadgu	450495	02026700
157	Mukram	450348	02011300
158	Mukudtong	450521	02029300
159	Mulakisoli	450393	02016000
160	Mundpalli	450285	02005000
161	Murliguda	450415	02018200
162	Nagalgunda	450375	02014100

VILLAGE AND TOWN DIRECTORY

Serial No.	Name of Village	2011 Census MDDS Code Number	2001 Location Code Number
1	2	3	4
163	Nagaram	450290	02005500
164	Narsa Puram	450420	02019200
165	Nayapara	450424	02019600
166	Nilamadgu	450383	02015000
167	Nilawada	450425	02019700
168	Nilawaya	450423	02019500
169	Nimalguda	450428	02020000
170	Nulkatong	450408	02017500
171	Palachalma	450447	02021900
172	Palamadgu	450362	02012700
173	Palodi	450431	02020300
174	Pamlur	450450	02022200
175	Panta Chimli	450324	02008900
176	Pariya	450282	02004700
177	Parlagatta	450301	02006600
178	Pedabodkel	450332	02009700
179	Pedakisoli	450397	02016400
180	Pedakurti	450379	02014600
181	Penta	450376	02014300
182	Pentapad	450465	02023700
183	Pesalpad	450527	02029900
184	Phaidaguda	450370	02013500
185	Phandiguda	450410	02017700
186	Pidmel	450514	02028600
187	Pilawaya	450522	02029400
188	Pinabheji	450284	02004900
189	Polampalli	450367	02013200
190	Polampalli	450478	02025000
191	Porogumodi	450312	02007700
192	Porokakadi	450308	02007300
193	Porokonda Sawali	450306	02007100
194	Potakpalli	450451	02022300
195	Potebhangi	450458	02023000
196	Punpalli	450364	02012900
197	Pusguda	450403	02017000
198	Pusgudh	450532	02030400
199	Pusgupha	450485	02025700
200	Puswada	450357	02012200
201	Putepal	450429	02020100
202	Puwarti	450327	02009200
203	Raiguda	450476	02024800

Serial No.	Name of Village	2011 Census MDDS Code Number	2001 Location Code Number
1	2	3	4
204	Rajpadar	450427	02019900
205	Rajpenta	450337	02010200
206	Rajpenta (Darbhaguda)	450392	02015900
207	Rama Ram	450344	02010900
208	Ramaram	450513	02028500
209	Rampuram	450492	02026400
210	Rasatong	450497	02026900
211	Redlapalli	450479	02025100
212	Regadgatta	450387	02015400
213	Regdagatta	450486	02025800
214	Regrayguda	450360	02012500
215	Sakler	450456	02022800
216	Salatong	450453	02022500
217	Samsatti	450286	02005100
218	Sannampenta	450443	02021500
219	Sendur Guda	450437	02020900
220	Silger	450322	02008700
221	Singa Ram	450336	02010100
222	Singanmargu	450467	02023900
223	Singanpad	450448	02022000
224	Singaram	450506	02027800
225	Sinkawaya	450536	02030800
226	Somalguda	450480	02025200
227	Sunnamguda	450417	02018600
228	Surpanguda	450333	02009800
229	Tadmatela	450350	02011500
230	Tarlaguda	450304	02006900
231	Tarlaguda	450477	02024900
232	Tekalgudiam	450326	02009100
233	Temalpada	450355	02012000
234	Tetemadgu	450430	02020200
235	Tetra	450373	02013900
236	Tiganpalli	450473	02024500
237	Timmapenta	450296	02006100
238	Timmapuram	450323	02008800
239	Todamarka	450462	02023400
240	Tokenpalli	450292	02005700
241	Tolewarti	450316	02008100
242	Tolnai	450517	02028900
243	Tongpalli	450349	02011400
244	Tumalbhatti	450474	02024600

VILLAGE AND TOWN DIRECTORY

Serial No.	Name of Village	2011 Census MDDS Code Number	2001 Location Code Number
1	2	3	4
245	Tumalpad	450328	02009300
246	Tumalpad - 2	450464	02023600
247	Tumolpad - 1	450463	02023500
248	Tunga Babu	450439	02021100
249	Upampalli	450283	02004800
250	Ursangal	450317	02008200
251	Uskawaya	450523	02029500
252	Venkatapal	450409	02017600
253	Vikrampalli	450310	02007500
254	Viragaglare	450528	02030000
255	Virapuram	450489	02026100

CENSUS OF INDIA 2011

AMENITIES AND

Name of District:-Dakshin Bastar Dantewada

Name of CD Block:-KONTA

Sr.No.	Name village	Location code no.	Total area of the village (in hectares rounded up to one decimal place)	Total population (2011 census)	Number of households (2011 census)	Number of educational amenities available. (If not available within the village , the distance range code viz; a for < 5 Kms, b for 5-10 Kms and c for 10+ kms of nearest place where facility is available is given).														
						Pre-Primary school (PP)	Primary school (P)	Middle school (M)	Secondary School (S)	Senior Secondary school (SS)	Degree college of arts science & commerce (ASC)	Engineering college(EC)	Medical college (MC)	Management institute (MI)	Polytechnic (Pt)	Vocational training school /ITI	Non-formal training centre (NFTC)	Special school for disabled (SSD)	Others (specify)	
1	2	3	4	5	6	7	8	9	10	11	12	13	14	15	16	17	18	19	20	
1	Pariya	450282	977.8	345	79	c	1	c	c	c	c	c	c	c	c	c	c	c	c	
2	Upampalli	450283	885	474	102	c	1	c	c	c	c	c	c	c	c	c	c	c	c	
3	Pinabheji	450284	1110.3	430	121	c	1	b	c	c	c	c	c	c	c	c	c	1	c	
4	Mundpalli	450285	588	408	99		1	b	c	c	c	c	c	c	c	c	c	c	c	
5	Samsatti	450286	3067.7	1349	304		4				c	c						2		
6	Misma	450287	575.8	407	97	c	2	l	b	c	c	c	c	c	c	c	c	1	c	
7	Alampalli	450288	1599.7	601	165		1	c	c	c	c	c	c	c	c	c	c	c	c	
8	Chimilava	450289	3292.3	440	115		1	c	c	c	c	c	c	c	c	c	c	c	c	
9	Nagaram	450290	1771.2	476	114	c	1	c	c	c	c	c	c		c	c	c	c	c	
10	Kerlapenda	450291	1536.8	562	129	c	6	c	c		b	c								
11	Tokanpalli	450292	1391.1	362	87	c	1	b	c	c	c	c	c	c	c	c	c	c	c	
12	Gattapad	450293	94.7	159	35	c	b	c	c	c	c	c	c	c	c	c	c	c	c	
13	Bade Gangulawa	450294	264.2	227	49	c	1	c	c	c	c	c	c	c	c	c	c	c	c	
14	Kotapalli	450295	1068.9	481	116	c	1	c	c	c	c	c	c	c	c	c	c	c	c	
15	Timmapenta	450296	30	159	31	c	b	c	c	c	c	c	c	c	c	c	c	c	c	
16	Gogunda	450297	4585.4	1247	276	c	1	c	c	c	c	c	c		c	c			c	
17	Michiguda	450298	1408.8	352	74		1	c	c	c	c	c	c	c		c			c	
18	Bagdeguda	450299	1241.2	666	148		1	c	c	c	c	c	c	c	c	c	c		c	
19	Kanhaiguda	450300	356.5	159	34		c	c	c	c	c	c	c	c	c	c	c	c	c	
20	Parlagatta	450301	550.1	368	66		1	c	c	c	c	c	c	c	c	c	c	c	c	
21	Kodmer	450302	265.3	91	18		b	c	c	c	c	c	c	c	c	c	c	b	c	
22	Jagargunda	450303	944.2	898	199		5	l	l	l	c	c	c	c	c	c			c	
23	Tarlaguda	450304	927.9	203	42		1	a	a	c	c	c	c	c	c	c				
24	Bainpalli	450305	866.4	255	64		1	c	c	c	c	c	c	c	c	c	c	c	c	
25	Porokonda Sawali	450306	95.5	116	27		1	c	c	c	c	c	c	c	c	c	c		c	
26	Kondasawali	450307	1023.2	1266	283		1	b	b	b	c	c	c	c	c	c	c	c	c	
27	Porokakadi	450308	325.5	60	12	a	a	c	c	c	c	c	c	c	c	c	c	c	c	
28	Durma	450309	1556.7	123	24	a	1	c	c	c	c	c	c	c	c	c	c	c	c	

- VILLAGE DIRECTORY

LAND USE (AS IN 2009)

Location CodeNo:-416

Location CodeNo:-0142

Number of Medical Amenities available. (If not available within the village , the distance range code viz; a for < 5 Kms, b for 5-10 Kms and c for 10+ kms of nearest place where facility is available is given).										Number of Non-Government Medical Amenities available.					Availability of drinking water - Yes / No					Name village						
21	22	23	24	25	26	27	28	29	30	31	32	33	34	35	36	37	38	39	40		41	42	43	44	45	46
Community health centre (CHC)	Primary health centre (PHC)	Primary health sub centre (PHS)	Maternity and child welfare centre (MCW)	T.B. clinic (TBC)	Hospital-allopathic (HA)	Hospital-alternative medicine (HO)	Dispensary (D)	Veterinary hospital (VH)	Mobile health clinic (MHC)	Family welfare centre (FWC)	Charitable non Govt. hospital/Nursing home.	Medical practitioner with MBBS Degree	Medical practitioner with other degree	Medical practitioner with no degree	Traditional practitioner and faith healer .	Medicine Shop	Others	Tap water (Treated/Untreated)	Well water (Covered / Uncovered well)	Hand Pump	Tube wells / Bore well	Spring	River / Canal	Tank / Pond / Lake	Others	
c	c	b	c	c		c	c	c	c	c	0	0	0	0	2	0	0	No	No	Yes	No	No	Yes	No	No	Pariya
c	c	c	c	c				c	c	c	0	0	0	0	0	0	0	No	No	Yes	No	No	No	No	No	Upampalli
c	c	b	c	c		c	c	c	c	c	0	0	0	0	0	0	0	No	Yes	Yes	No	No	Yes	Yes	No	Pinabheji
c	c	c	c	c		c	c	c	c	c	0	0	0	0	0	0	0	No	No	Yes	No	No	Yes	Yes	No	Mundpalli
c	c	b	c	c		c	c	c	c	c	0	0	0	0	2	0	0	No	No	Yes	No	No	Yes	Yes	No	Samsatti
c	c	l	c	c		c	c	b	c	c	0	0	0	0	0	0	0	No	No	Yes	No	No	Yes	Yes	No	Misma
c	c	c	c	c		c	c	c	c	c	0	0	0	0	0	0	0	No	No	Yes	No	No	No	No	No	Alampalli
c	c	b	c	c		c	c	c	c	c	0	0	0	0	0	0	0	No	No	Yes	No	Yes	Yes	Yes	No	Chimilava
c	c	c	c	c		c	c	c	c	c	0	0	0	0	0	0	0	No	Yes	Yes	No	Yes	Yes	Yes	No	Kerlapenda
c	c	b	c	c		c	c	c	c	c	0	0	0	0	0	0	0	No	No	Yes	No	Yes	No	Yes	No	Tokenpalli
c	c	c	c	c		c	c	c	c	c	0	0	0	0	0	0	0	No	No	Yes	No	No	Yes	Yes	No	Gattapad
c	c	c	c	c		c	c	c	c	c	0	0	0	0	0	0	0	No	No	Yes	No	Yes	No	Yes	No	Bade Gangulawa
c	c	c	c	c		c	c	c	c	c	0	0	0	0	0	0	0	No	No	Yes	No	Yes	Yes	Yes	No	Kotapalli
c	c	c	c	c		c	c	c	c	c	0	0	0	0	0	0	0	No	No	Yes	No	Yes	Yes	Yes	No	Timmapenta
c	c	c	c	c		c	c	c	c	c	0	0	0	0	0	0	0	No	No	Yes	No	No	No	Yes	No	Gogunda
c	c	a	c	c		c	c	c	c	c	0	0	0	0	0	0	0	No	No	No	No	Yes	No	No	No	Michiguda
c	c	b	c	c		c	c	c	c	c	0	0	0	0	0	0	0	No	No	Yes	No	No	No	Yes	No	Bagdeguda
c	c	c	c	c		c	c	c	c	c	0	0	0	0	0	0	0	No	No	Yes	No	No	Yes	Yes	No	Kanhaiguda
c	c	c	c	c		c	c	c	c	c	0	0	0	0	0	0	0	No	No	Yes	No	No	Yes	Yes	No	Parlagatta
c	b	b	c	c		c	c	b	c	c	0	0	0	0	0	0	0	No	No	Yes	No	No	Yes	Yes	No	Kodmer
c	l	c	c	c		c	c	c	c	c	0	0	0	0	0	0	0	No	Yes	Yes	No	No	Yes	Yes	No	Jagargunda
c	a	c	c	c		c	c	a	c	c	0	0	0	0	0	0	0	No	No	Yes	No	No	Yes	Yes	No	Tarlaguda
c	b	b	c	c		c	c	b	c	c	0	0	0	0	0	0	0	No	No	Yes	No	No	Yes	Yes	No	Bainpalli
c	c	c	c	c		c	c	c	c	c	0	0	0	0	0	0	0	No	No	No	No	No	No	Yes	No	Porokonda Sawali
b	c	c	c	c		c	c	c	c	c	0	0	0	0	0	0	0	No	No	Yes	No	No	No	Yes	No	Kondasawali
c	c	c	c	c		c	c	c	c	c	0	0	0	0	0	0	0	No	No	Yes	No	No	Yes	Yes	No	Porokakadi
c	c	c	c	c		c	c	c	c	c	0	0	0	0	0	0	0	No	No	Yes	No	No	No	No	No	Durma

CENSUS OF INDIA 2011

AMENITIES AND

Name of District:-Dakshin Bastar Dantewada

Name of CD Block:-KONTA

Sr.No.	Name village	Availability of toilet & others Yes / No				Communication and transport facilities (If amenities available code -Yes is given except for Village Pin Code ,If not available within the village , the distance range code viz; a for < 5 Kms, b for 5-10 Kms and c for 10+ kms of nearest place where facility is available is given).																
		Community toilet including bath.	Community toilet excluding bath.	Rural sanitary mart or sanitary hardware outlet available near the village.	Community bio- gas or recycle of waste for productive use.	Post office(PO)	Sub post office (SPO)	Post & Telegraph office (P&TO)	Village Pin Code	Telephones (Land lines)	Public call office (PCO)	Mobile phone coverage	Internet cafes/ Common service centre (CSC)	Private courier facility	Bus service (Public & Private)	Railway stations	Auto/Modified Autos	Taxis and Vans	Tractors	Cycle-pulled rickshaws(Manual & Machine driven)	Carts driven by animals	Sea /River ferry service
1	Pariya	No	No	No	No	c	c	c	494122	c	c	c	c	c	c	c	c	c	b	Yes		
2	Upampalli	No	No	No	No	c	c	c	494122	c	c	c	c	c	c	c	c	c	Yes	Yes		
3	Pinabheji	No	No	No	No	c	c	c	494122	c	c	c	c	c	c	b	b	Yes	Yes			
4	Mundpalli	No	No	No	No	c	c	c	494122	c	c	c	c	c	c	c	b	b	Yes	Yes		
5	Samsatti	No	No	No	No	c	c	c	494122	c	c	c	c	c	c	c	b	Yes	Yes			
6	Misma	No	No	No	No	c	c	c	494122	c	c	c	c	c	Yes	c	Yes	Yes	Yes	Yes		
7	Alampalli	No	No	No	No	c	c	c	494122	c	c	c	c	c	c	c	c	c	c	Yes		
8	Chimililava	No	No	No	No	c	c	c	494122	c	c	c	c	c	c	c	c	c	c	b		
9	Nagaram	Yes	No	No	Yes	c	c	c	494122	c	c	c	c	c	c	c	c	c	c	b		
10	Kerlapenda	No	No	No	No	c	c	c	494122	c	c	c	c	c	c	c	c	c	c	c		
11	Tokenpalli	No	No	No	No	c	b	c	494122	c	c	c	c	c	c	c	b	b	b	b		
12	Gattapad	No	No	No	No	c	c	c	494114	c	c	c	c	c	c	c	c	c	c	b		
13	Bade Gangulawa	No	No	No	No	c	c	c	494114	c	c	c	c	c	c	c	c	c	c	c		
14	Kotapalli	No	No	No	No	c	c	c	494114	c	c	c	c	c	c	c	c	c	c	b		
15	Timmapenta	No	No	No	No	c	c	c	494114	c	c	c	c	c	c	c	c	c	c	b		
16	Gogunda	No	No	No	No	c	c	c	494112	c	c	c	c	c	c	c	c	c	c	Yes		
17	Michiguda	No	No	No	No	c	c	c	494122	c	c	c	c	c	c	c	c	b	b			
18	Bagdeguda	No	No	No	No	c	c	c	494122	c	c	c	c	c	c	c	c	Yes	c			
19	Kanhaiguda	No	No	No	No	c	c	c	494122	c	c	c	c	c	c	c	c	c	c	c		
20	Parlagatta	No	No	No	No	c	c	c	494122	c	c	c	c	c	c	c	a	c	c	Yes		
21	Kodmer	No	No	No	No	c	c	c	494122	c	b	c	c	c	c	c	c	c	b			
22	Jagargunda	No	No	No	No	c	c	c	494122	c	c	c	c	c	c	c	c	c	b			
23	Tarlaguda	No	No	No	No	a	a	c	494122	c	c	c	c	c	c	c	c	c	a			
24	Bainpalli	No	No	No	No	c	c	c	494114	c	c	b	c	c	c	c	c	c	b			
25	Porokonda Sawali	No	No	No	No	c	c	c	494556	c	c	c	c	c	c	c	c	c	c	Yes		
26	Kondasawali	No	No	No	No	c	c	c	494122	c	b	c	c	c	c	c	c	c	c	Yes		
27	Porokakadi	No	No	No	No	c	c	c	494122	c	c	c	c	c	c	c	c	c	c	Yes		
28	Durma	No	No	No	No	c	c	c	494122	c	c	c	c	c	c	c	c	c	c	Yes		

- VILLAGE DIRECTORY

LAND USE (AS IN 2009)

Location CodeNo:-416

Location CodeNo:-0142

Village connected to highways,village roads, banks & credit societies (If amenities available code -Yes is given, If not available within the village , the distance range code viz; a for < 5 Kms, b for 5-10 Kms and c for 10+ kms of nearest place where facility is available is given).

Availability of miscellaneous facilities (If amenities available code -Yes is given, If not available within the village , the distance range code viz; a for < 5 Kms, b for 5-10 Kms and c for 10+ kms of nearest place where facility is available is given).

68	69	70	71	72	73	74	75	76	77	78	79	80	81	82	83	84	85	86	87	88	89	90	91	Name of Village
c	c	c	c	c	Yes	c		c	c	c	c	c	b	c	c	c	c	Yes	Yes	Yes	c	b	c	Pariya
c	c	c	c	c	Yes	Yes		c	c	c	c	c	c	c	c	c	c	Yes	Yes	Yes	c	c	c	Upampalli
b	b	b	Yes	Yes	Yes	Yes	c		c	c	c	c	b	c	c	c	c	Yes	Yes	Yes	c	Yes	c	Pinabheji
b	b	b	Yes		Yes	Yes	c		c	c	c	c	b	c	c	c	c	Yes	Yes	Yes	c	c	c	Mundpalli
b	b	b	b	Yes	Yes	Yes			c	c	c	c	Yes	c	c	c	a	Yes	Yes	Yes	c	c	c	Samsatti
Yes	Yes	Yes	Yes	Yes	Yes	Yes	b		c	c	b	c	Yes	c	c	b	Yes	Yes	Yes	Yes	b	Yes	c	Misma
c	c	c	c	c	Yes	c	c		c	c	c	c	Yes	c	c	c	c	Yes	Yes	c	c	c	c	Alampalli
c	c	c	c	c	Yes	c	c		c	c	c	c	c	c	c	c	c	Yes	Yes	c	c	c	c	Chimilava
c	c	c	c	Yes	Yes	Yes	c		c	c	c	c	Yes	c	c	c	c	Yes	Yes	c	c	c	c	Nagaram
c	c	c	c	c	Yes	c	a		c	c	c	c	c	c	c	c	c	Yes	Yes	c	c	c	c	Kerlapenda
c	b	c	b	b	Yes	b	c		c	c	c	c	b	b	b	c	c	Yes	Yes	c	c	c	c	Tokanpalli
c	c	c	c	c	Yes	c			c	c	c	c	c	c	c	c	Yes	c	Yes	c	c	c	c	Gattapad
c	c	c	c	c	Yes	c	c		c	c	c	c	c	c	c	c	c	b	Yes	c	c	c	c	Bade Gangulawa
c	c	c	c	c	Yes	c	c		c	c	c	c	c	c	c	c	Yes	c	Yes	c	c	c	c	Kotapalli
c	c	c	c	c	Yes	c			c	c	c	c	c	c	c	c	Yes	c	Yes	c	c	c	c	Timmapenta
c	c	c	Yes		Yes	c	c		c	c	c	c	c	c	c	c	Yes	b	Yes	Yes	c	c	c	Gogunda
c	c	c	c	c	Yes	c	c		c	c	c	c	b	c	c	c	c	Yes	Yes	Yes	c	c	c	Michiguda
c	c	c	c	c	Yes	c	c		c	c	c	c	Yes	c	c	c	c	Yes	Yes	c	c	c	c	Bagdeguda
c	c	c	c	c	Yes	c	c		c	c	c	c	c	c	c	c	c	Yes	Yes	c	c	c	c	Kanhaiguda
c	c	c	c	c	Yes	c	c		c	c	c	c	c	c	c	c	c	Yes	Yes	c	c	c	c	Parlagatta
c	b	c	c	c	Yes	b	b		c	c	c	c	c	c	c	c	c	Yes	Yes	c	b	c	c	Kodmer
c	c	Yes	c	Yes	Yes	Yes	c		c	c	c	c	c	c	Yes	c	c	Yes	Yes	c	c	Yes	c	Jagargunda
c	c	c	c	c	Yes	a	a		c	c	c	c	Yes	c	c	c	c	Yes	Yes	c	c	c	c	Tarlaguda
c	b	c	c	c	Yes	b	b		c	c	c	c	c	c	c	c	c	Yes	Yes	c	b	c	c	Bainpalli
c	c	c	c	c	Yes	c	c		c	c	c	c	c	c	c	c	c	b	Yes	c	c	c	c	Porokonda Sawali
c	b	c	c	c	Yes	b	c		c	c	c	b	b	b	b	b	c	Yes	Yes	Yes	c	c	c	Kondasawali
c	c	a	Yes		Yes	c	c		c	c	c	c	Yes	c	c	c	c	Yes	Yes	Yes	c	c	c	Porokakadi
c	c	a	Yes		Yes	c	c		c	c	c	Yes	Yes	c	c	c	c	Yes	Yes	Yes	c	c	c	Durma

CENSUS OF INDIA 2011

AMENITIES AND

Name of District:-Dakshin Bastar Dantewada

Name of CD Block:-KONTA

given, If not available within the village , the distance range where facility is available is given).

1	2	92	93	94	95	96	97	98	99	100	101	102	Land Use			
													Nearest Town		Area under different	
Availability of electricity (Yes/No)												Distance range code i.e. a for < 5 Kms, b for 5-10 Kms and c for 10+ kms .				
Name of Village												Forests				
Cinema / Video Hall												Area under Non-agricultural Uses				
Public Library												Barren and Un-cultivable land				
Public Reading Room																
Newspaper Supply																
Assembly Polling station																
Birth & Death Registration Office																
Power Supply for Domestic Use (ED)																
Power Supply for Agricultural Use (EAG)																
Power Supply for Commercial Use (EC)																
Power Supply for All Uses (EA)																
Name																
1	Pariya	c	c	c	c	b	b	No	No	No	No	Dornapal	c	375.4	37	27.6
2	Upampalli	c	c	c	c	b	c	No	No	No	No	Konta	c	500.4	26.9	8
3	Pinabheji	c	c	Yes	c	Yes	b	Yes	No	No	No	Dornapal	c	216.2	50.2	343.5
4	Mundpalli	c	c	b	c	Yes	b	Yes	No	No	No	Dornapal	c	0	24	0.1
5	Samsatti	c	c	c	c	Yes	Yes	Yes	No	No	No	Dornapal	c	864.5	46.8	155.4
6	Misma	c	Yes	Yes	c	Yes	Yes	Yes	No	No	No	Dornapal	c	17.5	13	0.2
7	Alampalli	c	c	c	c	Yes	c	No	No	No	No	Dornapal	c	418.1	34	273.2
8	Chimililava	c	c	c	c	Yes	c	No	No	No	No	Sukma	c	1713	24.6	1.6
9	Nagaram	c	c	c	c	c	c	No	No	No	No	Dornapal	c	423.2	15.6	11.8
10	Kerlapenda	c	c	c	c	Yes	Yes	No	No	No	No	Dornapal	c	187.2	15.4	56.8
11	Tokenpalli	c	c	b	c	Yes	b	No	No	No	No	Dornapal	c	750.5	34.2	0
12	Gattapad	c	c	c	c	c	c	No	No	No	No	Dornapal	c	0	0	0
13	Bade Gangulawa	c	c	b	c	b	b	No	No	No	No	Dornapal	c	50.7	6.2	6.2
14	Kotapalli	c	c	c	c	Yes	Yes	No	No	No	No	Dornapal	c	77.7	9.3	116.1
15	Timmapenta	c	c	c	c	c	c	No	No	No	No	Dornapal	c	0	0	0
16	Gogunda	c	c	c	c	Yes	c	No	No	No	No	Dornapal	c	2683.8	17.1	64.7
17	Michiguda	c	c	b	c	b	b	No	No	No	No	Dornapal	c	211.8	13.2	52.2
18	Bagdeguda	c	c	Yes	c	Yes	Yes	No	No	No	No	Dornapal	c	535.8	20.4	114
19	Kanhaiguda	c	Yes	Yes	c	c	c	No	No	No	No	Dornapal	c	216.6	2	6.5
20	Parlagatta	c	c	c	c	a	a	No	No	No	No	Dornapal	c	341	33.2	91.8
21	Kodmer	c	Yes	Yes	c	b	c	No	No	No	No	Dornapal	c	88	2.1	94.9
22	Jagargunda	c	c	c	c	Yes	Yes	No	No	No	No	Dornapal	c	266	9.5	2.2
23	Tarlaguda	c	c	c	c	Yes	c	No	No	No	No	Sukma	c	281.2	86.5	147.7
24	Bainpalli	c	Yes	Yes	c	b	c	No	No	No	No	Dornapal	c	581.7	24.6	0.6
25	Porokonda Sawali	c	c	c	c	b	b	No	No	No	No	Konta	c	81.4	0.3	5.2
26	Kondasawali	c	c	c	c	Yes	c	No	No	No	No	Dornapal	c	124.1	73.2	138.4
27	Porokakadi	c	c	Yes	c	Yes	Yes	No	No	No	No	Dornapal	c	26.3	8.4	133.9
28	Durma	c	c	Yes	c	Yes	Yes	No	No	No	No	Dornapal	c	909.8	32.4	52.2

- VILLAGE DIRECTORY

LAND USE (AS IN 2009)

Location CodeNo:-416

Location CodeNo:-0142

Land Use													Name of three most important commodities manufactured			Name of Village	Serial Number
types of land use (in hectares rounded up to one decimal place)								Area irrigated by source (in hectare).					First	Second	Third		
Permanent Pastures and Other Grazing Lands	Land Under Miscellaneous Tree Crops etc.	Culturable Waste Land	Fallow lands other than current fallows	Current Fallows	Net Area Sown	Total Irrigated Land Area	Total Un-irrigated Land Area	Canals (C)	Wells/Tube-wells(W/TW)	Tanks/Lakes(T/L)	Water Falls(WF)	Others(O)	120	121	122		
107	108	109	110	111	112	113	114	115	116	117	118	119				2	1
50	0	259.6	20.3	30.7	177.4	0	177.4	0	0	0	0	0				Pariya	1
75	0	84.8	94.3	12	83.5	0	83.5	0	0	0	0	0				Upampalli	2
24	0	150.6	10.8	17.3	297.8	0	297.8	0	0	0	0	0				Pinabheji	3
105	0	239.6	12	15.1	192.2	0	192.2	0	0	0	0	0				Mundpalli	4
172	0	877	80.3	66.9	804.8	0	804.8	0	0	0	0	0				Samsatti	5
23.3	0	111.9	15	40	354.9	0	354.9	0	0	0	0	0				Misma	6
50	0	824.4	0	0	0	0	0	0	0	0	0	0				Alampalli	7
100	0	1358	0	0	95	0	0	0	0	0	0	0				Chimilava	8
300	0	637.5	13	0	370	409	1090	15	19	18	17	17				Nagaram	9
175	0	822.8	14	7.2	258.6	0	289.8	0	0	0	0	0				Kerlapenda	10
50	0	18.8	0	7.8	529.8	0	529.9	0	0	0	0	0				Tokanpalli	11
0	0	0	0	0	0	0	0	0	0	0	0	0				Gattapad	12
50	0	33.1	0.5	0.2	117.3	0	117.3	0	0	0	0	0				Bade Gangulawa	13
75	0	125	3	0.8	662	0	0	0	0	0	0	0				Kotapalli	14
0	0	0	0	0	0	0	0	0	0	0	0	0				Timmapenta	15
132	0	765.8	84.6	91	746.3	0	0	0	0	0	0	0				Gogunda	16
300	0	441.3	6	11.4	372.8	0	1408.8	0	0	0	0	0				Michiguda	17
50	0	158.8	17.6	4.2	340.4	0	1241.2	0	0	0	0	0				Bagdeguda	18
7	0	7.4	6.2	3.6	107.2	0	0	0	0	0	0	0				Kanhaiguda	19
40	0	38.4	0	5.7	0	0	111.4	0	0	0	0	0				Parlagatta	20
0	0	36.7	7	20.7	16	0	0	0	0	0	0	0				Kodmer	21
87.2	0	241.8	180.1	157.3	0	14	0	0	0	0	0	0				Jagargunda	22
281.2	0	30.2	0	0	101	0	0	0	0	0	0	0				Tarlaguda	23
10	0	58.7	10	28.4	152.4	0	0	0	0	0	0	0				Bainpalli	24
5	0	2.9	0	0.7	0	0	41.5	0	0	0	0	0				Porokonda Sawali	25
200	0	134.5	10	7	335.9	0	0	0	0	0	0	0				Kondasawali	26
40.5	0	51	2	2.6	60.8	0	0	0	0	0	0	0				Porokakadi	27
100	0	34.1	2	95	331.2	0	0	0	0	0	0	0				Durma	28

Sr.No.	Name village	Location code no.	Total area of the village (in hectares rounded up to one decimal place)	Total population (2011 census)	Number of households (2011 census)	Number of educational amenities available. (If not available within the village , the distance range code viz; a for < 5 Kms, b for 5-10 Kms and c for 10+ kms of nearest place where facility is available is given).														
						Pre-Primary school (PP)	Primary school (P)	Middle school (M)	Secondary School (S)	Senior Secondary school (SS)	Degree college of arts science & commerce (ASC)	Engineering college(EC)	Medical college (MC)	Management institute (MI)	Polytechnic (Pt)	Vocational training school /ITI	Non-formal training centre (NFTC)	Special school for disabled (SSD)	Others (specify)	
1	2	3	4	5	6	7	8	9	10	11	12	13	14	15	16	17	18	19	20	
29	Vikrampalli	450310	624.9	294	65		1	c	c	c	c	c	c	c	c	c				
30	Gumodi	450311	2175.4	262	73		1	c	c	c	c	c	c	c	c	c	c	c	c	
31	Porogumodi	450312	265.2	42	9	a	a	c	c	c	c	c	c	c	c	c	c	c	c	
32	Badehirma	450313	242.1	121	20	a	a	c	c	c	c	c	c	c	c	c	c	c	c	
33	Mandimarka	450314	2148.7	430	72	c	1	c	c	c	c	c	c	c	c	c	c	c	c	
34	Gondpalli (Mandi Marka)	450315	2216.8	403	80	c	1	c	c	c	c	c	c	c	c	c	c	c	c	
35	Tolewarti	450316	860.3	395	66	c	c	c	c	c	c	c	c	c	c	c	c	c	c	
36	Ursangal	450317	1175.7	561	108	c	1	1	c	c	c	c	c	c	c	c	c	c	c	
37	Kunded	450318	1772.8	641	146	c	1	b	b	b	c	c	c	c	c	c	c	c	c	
38	Bhimapuram(Mishiguda)	450319	2216.8	461	99	c	1	b	b	b	c	c	c	c	c	c	c	c	c	
39	Durandarbha	450320	1487.8	291	88		1	b	b	b	c	c	c	c	c	c	c	c	c	
40	Bedre	450321	20622.3	155	43		1	c	c	c	c	c	c	c	c	c	c	c	c	
41	Silger	450322	1674.9	493	104		1	c	c	c	c	c	c	c	c	c	c	c	c	
42	Timmapuram	450323	769.8	209	40	c	1	c	c	c	c	c	c	c	c	c	c	c	c	
43	Panta Chimli	450324	808.1	312	58		1	b	b	b	c	c	c	c	c	c	c	c	c	
44	Jonaguda	450325	871.5	204	40		1	c	c	c	c	c	c	c	c	c	c	c	c	
45	Tekalgudiam	450326	1023.6	273	51	c	1	b	c	c	c	c	c	c	c	c	c	c	c	
46	Puwarti	450327	903.5	94	27	c	1	a	c	c	c	c	c	c	c	c	c	c	c	
47	Tumalpad	450328	470	18	5	a	1	c	c	c	c	c	c	c	c	c	c	c	c	
48	Chinnabodkel	450329	1390	162	45		1	c	c	c	c	c	c	c	c	c	c	c	c	
49	Jabagatta	450330	1195.6	291	83		1	c	c	c	c	c	c	c	c	c	c	c	c	
50	Morpalli	450331	2098.8	71	19		1	c	c	c	c	c	c	c	c	c	c	c	c	
51	Pedabodkel	450332	994.2	203	57		1	c	c	c	c	c	c	c	c	c	c	c	c	
52	Surpanguda	450333	2703.6	518	143	c	1	1	c	c	c	c	c	c	c	c	c	c	c	
53	Chimli	450334	656.6	155	43	b	b	c	c	c	c	c	c	c	c	c	c	c	c	
54	Milampalli	450335	4585.2	1636	446		a		b	b	c	c	c	c	c	c	c	c	c	
55	Singa Ram	450336	804.2	270	53		1	a	a	a	c	c	c	c	c	c	c	a	c	
56	Rajpenta	450337	335.8	179	36		1	a	a	a	c	c	c	c	c	c	c	c	c	
57	Golagudiam	450338	235.4	136	34	1	a	b	b	b	c	c	c	c	c	c	c	c	c	
58	Achkat	450339	347.8	133	30		1	b	b	b	c	c	c	c	c	c	c	1	c	
59	Banjepalli	450340	892.3	354	94		1	b	b	b	c	c	c	c	c	c	c	c	c	
60	Lakhapal	450341	1584.2	465	119	c	1	c	c	c	c	c	c	c	c	c	c	c	c	

Number of Medical Amenities available. (If not available within the village, the distance range code viz; a for < 5 Kms, b for 5-10 Kms and c for 10+ kms of nearest place where facility is available is given).										Number of Non-Government Medical Amenities available.					Availability of drinking water - Yes / No					Name village						
Community health centre (CHC)	Primary health centre (PHC)	Primary health sub centre (PHS)	Maternity and child welfare centre (MCW)	T.B. clinic (TBC)	Hospital-allopathic (HA)	Hospital-alternative medicine (HO)	Dispensary (D)	Veterinary hospital (VH)	Mobile health clinic (MHC)	Family welfare centre (FWC)	Charitable non Govt. hospital/Nursing home.	Medical practitioner with MBBS Degree	Medical practitioner with other degree	Medical practitioner with no degree	Traditional practitioner and faith healer.	Medicine Shop	Others	Tap water (Treated/Untreated)	Well water (Covered / Uncovered well)		Hand Pump	Tube wells / Bore well	Spring	River / Canal	Tank / Pond / Lake	Others
21	c	b	c	c	c	c	c	b	c	c	0	0	0	0	0	0	0	No	No	Yes	No	No	Yes	Yes	No	Vikrampalli
22	c	c	c	c	c	c	c	c	c	c	0	0	0	0	0	0	0	No	Yes	Yes	No	No	Yes	Yes	No	Gumodi
23	c	c	c	c	c	c	c	c	c	c	0	0	0	0	0	0	0	No	No	Yes	No	No	No	No	No	Porogumodi
24	c	c	c	c	c	c	c	c	c	c	0	0	0	0	0	0	0	No	No	Yes	No	No	No	No	No	Badehirma
25	c	c	c	c	c	c	c	c	c	c	0	0	0	0	0	0	0	No	No	Yes	No	No	Yes	Yes	No	Mandimarka
26	c	c	c	c	c	c	c	c	c	c	0	0	0	0	0	0	0	No	No	Yes	No	No	Yes	Yes	No	Gondpalli (Mandi Marka)
27	c	c	c	c	c	c	c	c	c	c	0	0	0	0	0	0	0	Yes	No	Yes	No	Yes	Yes	No	No	Tolewarti
28	b	c	c	c	c	c	c	c	c	c	0	0	0	0	0	0	0	Yes	No	Yes	No	Yes	Yes	No	No	Ursangal
29	b	b	b	b	b	c	c	b	b	c	0	0	0	0	0	0	0	No	No	Yes	No	No	No	Yes	No	Kunded
30	c	b	b	c	c	c	c	b	c	c	0	0	0	0	0	0	0	No	No	Yes	No	No	No	Yes	No	Bhimapuram(Mishiguda)
31	c	b	b	c	c	c	c	b	c	c	0	0	0	0	0	0	0	No	No	Yes	No	No	Yes	Yes	No	Durandarbha
32	c	c	c	c	c	c	c	c	c	c	0	0	0	0	0	0	0	No	No	Yes	No	No	Yes	Yes	No	Bedre
33	c	c	c	c	c	c	c	c	c	c	0	0	0	0	0	0	0	No	No	Yes	No	No	Yes	Yes	No	Silger
34	c	c	c	c	c	c	c	c	c	c	0	0	0	0	0	0	0	No	Yes	Yes	No	No	Yes	Yes	No	Timmapuram
35	c	c	b	c	c	c	c	b	c	c	0	0	0	0	0	0	0	No	No	Yes	No	No	No	Yes	No	Panta Chimli
36	c	c	c	c	c	c	c	c	c	c	0	0	0	0	0	0	0	No	No	Yes	No	No	No	Yes	No	Jonaguda
37	c	c	c	c	c	c	c	c	c	c	0	0	0	0	0	0	0	No	No	Yes	No	No	Yes	Yes	No	Tekalgudiam
38	c	b	b	c	c	c	c	b	c	c	0	0	0	0	0	0	0	No	No	Yes	No	No	Yes	Yes	No	Puwarti
39	c	c	c	c	c	c	c	c	c	c	0	0	0	0	0	0	0	No	No	Yes	No	No	No	Yes	No	Tumalpad
40	c	c	c	c	c	c	c	c	c	c	0	0	0	0	0	0	0	No	No	Yes	No	No	Yes	No	No	Chinnabodkel
41	c	c									0	0	0	0	0	0	0	No	No	Yes	No	No	No	Yes	No	Jabagatta
42	c	b	b	c	c	b	b	b	c	c	0	0	0	0	0	0	0	No	No	Yes	No	No	Yes	No	No	Morpalli
43	c	c	c	c	c	c	c	c	c	c	0	0	0	0	0	0	0	No	No	Yes	No	No	Yes	No	No	Pedabodkel
44	c	c	c	c	c	c	c	c	c	c	0	0	0	0	0	0	0	No	No	Yes	No	No	Yes	Yes	No	Surpanguda
45	c	c	c	c	c	c	c	c	c	c	0	0	0	0	0	0	0	No	No	Yes	No	No	No	No	No	Chimli
46	b	b	b	b	c	c	c	c	c	c	0	0	0	0	0	0	0	No	Yes	Yes	No	No	No	Yes	No	Milampalli
	a	a	a	c	c	c	c	c	c	c	0	0	0	0	2	0	0	No	No	Yes	No	No	Yes	No	No	Singa Ram
	b	b	b	c	c	c	c	c	c	c	0	0	0	0	0	0	0	No	No	Yes	No	No	No	Yes	No	Rajpenta
	b	b	b	c	c	c	c	b	c	c	0	0	0	0	0	0	0	No	No	Yes	No	No	No	Yes	No	Golagudiam
	b	b	l	c	c	c	c	c	c	c	0	0	0	0	0	0	0	No	No	Yes	No	No	No	Yes	No	Achkat
	c	b	c	c	c	c	c	b	c	c	0	0	0	0	0	0	0	No	No	Yes	No	No	Yes	Yes	No	Banjepalli
	c	b	b	c	c	b	b	b	c	c	0	0	0	0	0	0	0	No	No	Yes	No	No	Yes	Yes	No	Lakhapal
																										2

Sr.No.	Name village	Availability of toilet & others Yes / No				Communication and transport facilities (If amenities available code -Yes is given except for Village Pin Code ,If not available within the village , the distance range code viz; a for < 5 Kms, b for 5-10 Kms and c for 10+ kms of nearest place where facility is available is given).																
		Community toilet including bath.	Community toilet excluding bath.	Rural sanitary mart or sanitary hardware outlet available near the village.	Community bio- gas or recycle of waste for productive use.	Post office(PO)	Sub post office (SPO)	Post & Telegraph office (P&TO)	Village Pin Code	Telephones (Land lines)	Public call office (PCO)	Mobile phone coverage	Internet cafes/ Common service centre (CSC)	Private courier facility	Bus service (Public & Private)	Railway stations	Auto/Modified Autos	Taxis and Vans	Tractors	Cycle-pulled rickshaws(Manual & Machine driven)	Carts driven by animals	Sea /River ferry service
1	2	47	48	49	50	51	52	53	54	55	56	57	58	59	60	61	62	63	64	65	66	67
29	Vikrampalli	No	No	No	No	b	b	c	494122	c	c	c	c	c	c	c	c	c	c	c	c	b
30	Gumodi	No	No	No	No	c	c	c	494122	c	c	c	c	c	c	c	c	c	c	c	c	Yes
31	Porogumodi	No	No	No	No	c	c	c	494122	c	c	c	c	c	c	c	c	c	c	c	c	Yes
32	Badehirma	No	No	No	No	c	c	c	494122	c	c	c	c	c	c	c	c	c	c	c	c	Yes
33	Mandimarka	No	No	No	No	c	c	c	494122	c	c	c	c	c	c	c	c	c	c	c	c	b
34	Gondpalli (Mandi Marka)	No	No	No	No	c	Yes	c	494122	c	c	c	c	c	c	c	c	c	c	c	c	c
35	Tolewarti	No	No	No	No	c	c	c	494122	c	c	c	c	c	c	c	c	c	c	c	c	b
36	Ursangal	No	No	No	No	c	c	c	494122	c	c	c	c	c	c	c	c	c	c	c	c	c
37	Kunded	No	No	No	No	b	b	b	494122	b	b	Yes	c	c	c	c	b	b	b	b	b	Yes
38	Bhimapuram(Mishiguda)	No	No	No	No	b	b	c	494122	c	c	Yes	c	c	c	c	c	c	c	c	c	Yes
39	Durandarbha	No	No	No	No	b	b	c	494122	c	c	c	c	c	c	c	c	c	c	c	c	b
40	Bedre	No	No	No	No	c	c	c	494122	c	c	c	c	c	c	c	c	c	c	c	c	Yes
41	Silger	No	No	No	No	c	c	c	494122	c	c	c	c	c	c	c	c	c	c	c	c	Yes
42	Timmapuram	No	No	No	No	c	b	c	494122	c	c	c	c	c	c	c	c	c	c	c	c	b
43	Panta Chimli	No	No	No	No	b	b	c	494122	c	c	c	c	c	c	c	c	c	c	c	c	b
44	Jonaguda	No	No	No	No	c	c	c	494122	c	c	c	c	c	c	c	c	c	c	c	c	b
45	Tekalgudiam	No	No	No	No	c	c	c	494116	c	c	b	c	c	c	c	c	c	c	c	c	Yes
46	Puwarti	No	No	No	No	b	c	c	494226	c	c	Yes	c	c	c	c	c	c	b	b	b	Yes
47	Tumalpad	No	No	No	No	c	c	c	494112	c	c	b	c	c	c	c	c	c	c	c	c	Yes
48	Chinnabodkel	No	No	No	No	c	c	c	494112	c	c	c	c	c	c	c	c	c	c	c	c	b
49	Jabagatta	No	No	No	No	c	c	c	494112	c	c	c	c	c	c	c	c	c	a	a	a	b
50	Morpalli	No	No	No	No	c	b	b	494112	c	c	b	c	c	c	c	c	b	b	b	b	b
51	Pedabodkel	No	No	No	No	c	c	c	494112	c	c	c	c	c	c	c	c	c	c	c	c	b
52	Surpanguda	No	No	No	No	c	c	c	494112	c	c	c	c	c	c	c	c	c	c	c	c	Yes Yes
53	Chimli	No	No	No	No	c	c	c	494112	c	c	c	c	c	c	c	c	c	c	c	c	Yes
54	Milampalli	No	No	No	No	c	b	b	494122	c	c	c	c	c	c	c	c	c	c	c	c	Yes
55	Singa Ram	No	No	No	No	c	c	c	494122	c	c	a	c	c	c	c	c	c	c	c	c	Yes
56	Rajpenta	No	No	No	No	b	b	b	494122	c	c	c	c	c	c	c	c	c	c	c	c	Yes
57	Golagudiam	No	No	No	No	b	b	b	494122	c	c	c	c	c	c	c	c	c	c	c	c	Yes
58	Achkat	No	No	No	No	c	c	c	494122	c	c	b	c	c	c	c	c	c	c	c	c	Yes
59	Banjepalli	No	No	No	No	b	b	c	494122	c	c	c	c	c	c	c	c	c	c	c	c	b
60	Lakhapal	No	No	No	No	c	b	c	494122	c	c	b	c	c	c	c	b	b	b	b	b	Yes

Village connected to highways,village roads, banks & credit societies (If amenities available code -Yes is given, If not available within the village , the distance range code viz; a for < 5 Kms, b for 5-10 Kms and c for 10+ kms of nearest place where facility is available is given).

Availability of miscellaneous facilities (If amenities available code -Yes is given, If not available within the village , the distance range code viz; a for < 5 Kms, b for 5-10 Kms and c for 10+ kms of nearest place where facility is available is given).

68	69	70	71	72	73	74	75	76	77	78	79	80	81	82	83	84	85	86	87	88	89	90	91	Name of Village
Connected to national highway(NH)	Connected to state highway(SH)	Connected to major district road (MDR)	Connected to others district road	Pucca roads	Kutchcha roads	Water bounded macadam(WBM) roads	Navigable waterway (river/canal)(N/W)	Footpaths (FP)	Commercial & Co-operative Banks	ATM	Agricultural Credit Societies	Self-Help Group (SHG)	Public distribution system (PDS) shop	Mandis / Regular market	Weekly Haat	Agricultural marketing society	Centres	Anganwadi Centre (Nutritional Centres)	Others (Nutritional Centres)	ASHA (Accredited Social Health Activist)	Community centre with/without TV	Sports Field,	Sports Club / Recreation Centre	Name of Village

c	c	c	c	c	Yes	b	b	c	c	c	c	Yes	c	c	c	c	Yes	Yes	c	c	c	c	Vikrampalli
c	c	a	Yes	Yes	c	c	c	c	c	c	c	Yes	c	c	c	c	Yes	Yes	Yes	c	c	c	Gumodi
c	c	a	Yes	Yes	c	c	c	c	c	c	Yes	Yes	c	c	c	c	Yes	Yes	Yes	c	c	c	Porogumodi
c	c	a	Yes	Yes	c	c	c	c	c	c	Yes	Yes	c	c	c	c	Yes	Yes	a	c	c	c	Badehirma
c	c	c	c	c	Yes	c	c	c	c	c	c	c	c	c	c	c	c	Yes	c	c	c	c	Mandimarka
c	c	c	c	Yes	Yes	c	c	c	c	c	c	c	c	c	c	c	Yes	Yes	c	c	c	c	Gondpalli (Mandi Marka)
c	c	c	c	c	Yes	c	Yes	c	c	c	c	c	c	c	c	Yes	Yes	Yes	c	c	c	c	Tolewarti
c	c	c	c	c	Yes	b	Yes	c	c	c	c	c	c	c	c	Yes	Yes	Yes	c	c	c	c	Ursangal
b	Yes	b	Yes	Yes	Yes	c	c	c	b	b	Yes	b	b	b	b	b	Yes	Yes	Yes	c	b	b	Kunded
c	c	Yes	Yes	Yes	Yes	c	b	c	c	c	c	c	c	c	c	c	Yes	Yes	c	c	c	c	Bhimapuram(Mishiguda)
c	c	c	c	c	Yes	Yes	c	c	c	b	c	b	b	c	c	Yes	Yes	c	c	c	c	c	Durandarbha
c	c	c	c	c	c	c	Yes	c	c	c	c	c	c	c	c	c	a	Yes	Yes	c	c	c	Bedre
c	c	c	c	c	c	Yes	c	c	c	c	c	c	c	c	c	c	Yes	Yes	c	c	c	c	Silger
c	c	c	c	c	a	c	Yes	c	c	c	c	c	c	c	c	c	Yes	Yes	c	c	c	c	Timmapuram
c	c	c	c	c	Yes	b	b	c	c	c	b	c	b	b	c	c	Yes	Yes	c	c	c	c	Panta Chimli
c	c	c	c	c	c	c	Yes	c	c	c	c	c	c	c	c	c	Yes	Yes	c	c	c	c	Jonaguda
c	c	c	c	c	Yes	b	c	c	c	c	c	c	c	c	c	c	Yes	Yes	Yes	c	c	c	Tekalgudiam
c	b	b	b	b	Yes	c	c	c	c	b	b	c	c	c	c	Yes	Yes	Yes	c	c	c	c	Puwarti
c	c	c	Yes	Yes	c	c	c	c	c	c	c	c	c	c	c	a	Yes	Yes	c	c	c	c	Tumalpad
c	c	c	b	b	Yes	c	c	c	c	c	c	c	c	c	c	Yes	Yes	c	c	c	c	c	Chinnabodkel
c	c	c	c	c	c	c	Yes	c	c	c	c	c	c	c	c	c	c	Yes	Yes	c	c	c	Jabagatta
c	c	c	b	b	Yes	b	c	c	b	b	b	c	b	b	c	Yes	Yes	b	c	c	c	c	Morpalli
c	c	c	b	b	Yes	c	c	c	c	c	c	c	c	c	c	Yes	Yes	c	c	c	c	c	Pedabodkel
c	c	c	c	c	Yes	c	c	c	c	c	c	c	c	c	c	Yes	Yes	c	c	Yes	c	c	Surpanguda
c	c	c	c	c	Yes	c	c	c	c	c	c	c	c	c	c	b	Yes	c	c	c	c	c	Chimli
c	Yes	c	Yes	Yes	Yes	Yes	c	c	c	Yes	a	Yes	Yes	Yes	Yes	Yes	Yes	Yes	Yes	Yes	Yes	Yes	Milampalli
c	a	a	Yes	Yes	b	c	c	c	c	Yes	c	a	a	c	c	Yes	Yes	Yes	a	c	c	c	Singa Ram
c	c	c	Yes	Yes	Yes	c	c	c	c	c	b	c	b	Yes	Yes	Yes	Yes	Yes	b	b	b	b	Rajpenta
c	c	c	Yes	Yes	Yes	c	c	c	c	Yes	b	c	b	Yes	Yes	Yes	Yes	Yes	b	b	b	b	Golagudiam
c	b	b	Yes	Yes	Yes	c	c	c	c	Yes	c	b	b	c	c	Yes	Yes	Yes	b	c	c	c	Achkat
c	c	c	c	c	Yes	b	b	c	c	c	c	b	c	b	c	Yes	Yes	c	c	c	c	c	Banjepalli
c	c	c	b	b	Yes	b	c	c	c	b	b	b	c	b	b	Yes	Yes	b	c	b	c	c	Lakhapal

given, If not available within the village , the distance range where facility is available is given).

Availability of electricity (Yes/No)

Land Use

Nearest Town

Area under different

1	2	92	93	94	95	96	97	98	99	100	101	102	103			104			105			106		
													Name	Distance range code i.e. a for < 5 Kms, b for 5-10 Kms and c for 10+ kms .	Forests	Area under Non-agricultural Uses	Barren and Un-cultivable land							
29	Vikrampalli	c	c	c	c	Yes	c	No	No	No	No	Sukma	c	69.5	65.5	7.9								
30	Gumodi	c	c	Yes	c	Yes	Yes	No	No	No	No	Konta	c	1472.1	42.4	0.4								
31	Porogumodi	c	c	Yes	c	Yes	Yes	No	No	No	No	Dornapal	c	151.9	2.9	49.3								
32	Badehirma	c	c	Yes	c	Yes	Yes	No	No	No	No	Dornapal	c	153.8	1.4	0								
33	Mandimarka	c	c	c	c	Yes	c	No	No	No	No	Dornapal	c	1648.6	30	20.7								
34	Gondpalli (Mandi Marka)	c	c	c	c	b	Yes	No	No	No	No	Dornapal	c	1438.2	29	25.9								
35	Tolewarti	c	c	c	c	Yes	c	No	No	No	No	Dornapal	c	385.1	19.2	91.8								
36	Ursangal	c	c	c	c	Yes	c	No	No	No	No	Dornapal	c	699.6	16.8	16.8								
37	Kunded	c	c	Yes	c	Yes	Yes	No	No	No	No	Dornapal	c	592.8	23.5	25.9								
38	Bhimapuram(Mishiguda)	c	c	c	c	Yes	Yes	No	No	No	No	Dornapal	c	1438.2	29	25.9								
39	Durandarbha	c	c	c	c	Yes	c	No	No	No	No	Sukma	c	806.1	28.2	1.9								
40	Bedre	c	c	c	c	Yes	c	No	No	No	No	Konta	c	15123.8	468.9	1541.4								
41	Silger	c	c	c	c	Yes	c	No	No	No	No	Sukma	c	918.2	36.6	15								
42	Timmapuram	c	c	c	c	b	b	No	No	No	No	Dornapal	c	623	6.6	98.9								
43	Panta Chimli	c	c	c	c	Yes	c	No	No	No	No	Sukma	c	251.1	33.4	0.8								
44	Jonaguda	c	c	c	c	Yes	c	No	No	No	No	Sukma	c	695.5	11.2	1.5								
45	Tekalgudiam	c	c	c	c	b	b	No	No	No	No	Dornapal	c	358	150	53								
46	Puwarti	c	c	c	c	Yes	Yes	No	No	No	No	Dornapal	c	346.2	160	58								
47	Tumalpad	c	c	c	c	a	b	No	No	No	No	Dornapal	c	57	203	0								
48	Chinnabodkel	c	c	c	c	b	Yes	No	No	No	No	Dornapal	c	225.8	1104	0								
49	Jabagatta	c	c	c	c	c	Yes	No	No	No	No	Dornapal	c	685.4	13	0								
50	Morpalli	c	c	c	c	Yes	Yes	No	No	No	No	Dornapal	c	1285.3	92.2	0.2								
51	Pedabodkel	c	c	c	c	a	Yes	No	No	No	No	Dornapal	c	801.4	41.8	0								
52	Surpanguda	c	c	c	c	Yes	Yes	No	No	No	No	Dornapal	c	916.2	88	4.8								
53	Chimli	c	c	c	c	b	b	No	No	No	No	Dornapal	c	215.7	36.3	0.6								
54	Milampalli	c	c	Yes	c	Yes	Yes	No	No	No	No	Konta	c	870.1	105.6	259.8								
55	Singa Ram	c	c	Yes	c	Yes	Yes	No	No	No	No	Dornapal	c	278	0	430.9								
56	Rajpenta	c	c	b	c	b	b	Yes	No	No	No	Dornapal	c	71.7	61.7	0								
57	Golagudiam	c	c	b	c	b	Yes	No	No	No	No	Dornapal	c	81.2	97.9	0								
58	Achkat	c	c	Yes	c	b	Yes	No	No	No	No	Dornapal	c	98.8	0	81.6								
59	Banjepalli	c	c	c	c	Yes	c	No	No	No	No	Sukma	c	0	683.9	0								
60	Lakhapal	c	c	b	c	Yes	Yes	No	No	No	No	Dornapal	c	767.3	33.3	37.2								

Land Use														Name of three most important commodities manufactured			Name of Village	Serial Number
types of land use (in hectares rounded up to one decimal place)								Area irrigated by source (in hectare).										
Permanent Pastures and Other Grazing Lands	Land Under Miscellaneous Tree Crops etc.	Culturable Waste Land	Fallow lands other than current fallows	Current Fallows	Net Area Sown	Total Irrigated Land Area	Total Un-irrigated Land Area	Canals (C)	Wells/Tube-wells(W/TW)	Tanks/Lakes(T/L)	Water Falls(WF)	Others(O)	First	Second	Third			
107	108	109	110	111	112	113	114	115	116	117	118	119	120	121	122	2	1	
251.1	0	123.4	7.5	0	100	0	0	0	0	0	0	0				Vikrampalli	29	
100	0	124.5	7	3	426	0	0	0	0	0	0	0				Gumodi	30	
0	0	19.6	0	0	41.5	0	0	0	0	0	0	0				Porogumodi	31	
0	0	12.3	3	4	67.5	0	0	0	0	0	0	0				Badehirma	32	
50	0	96.3	5.1	77	221	0	221	0	0	0	0	0				Mandimarka	33	
100	0	378.3	9	30	206.4	0	206.4	0	0	0	0	0				Gondpalli (Mandi Mark	34	
50	0	133.8	45.6	1	133.9	0	133.9	0	0	0	0	0				Tolewarti	35	
90	0	13.2	55.1	0	284.3	0	284.3	0	0	0	0	0				Ursangal	36	
633	0	219.4	278.2	0	0	0	0	0	0	0	0	0				Kunded	37	
100	0	233.6	108.5	0	281.6	0	281.6	0	0	0	0	0				Bhimapuram(Mishiguda	38	
200	0	266.2	0	20.8	164.5	0	164.5	0	0	0	0	0				Durandarbha	39	
400	0	2011.4	124.3	0	952.5	0	952.5	0	0	0	0	0				Bedre	40	
200	0	211.3	20.9	0	272.9	0	0	0	0	0	0	0				Silger	41	
6.9	0	0	0	0	34.3	0	34.3	0	0	0	0	0				Timmapuram	42	
100	0	108.9	0	10	304	0	304	0	0	0	0	0				Panta Chimli	43	
100	0	0	36.3	2.2	24.7	0	24.9	0	0	0	0	0				Jonaguda	44	
123	76	237.6	0	26	0	0	481	0	0	0	0	0				Tekalgudiam	45	
104.5	76.8	158	0	0	0	0	234	0	0	0	0	0				Puwarti	46	
43	167	0	0	0	0	0	0	0	0	0	0	0				Tumalpad	47	
0	0	0.4	0	2.9	56.9	0	56.9	0	0	0	0	0				Chinnabodkel	48	
300	0	103.1	1.3	0.6	92.1	0	92.1	0	0	0	0	0				Jabagatta	49	
9.6	0	708.6	0	2.8	0	0	22.1	0	0	0	0	0				Morpalli	50	
0	0	15	15	3.6	117.4	0	83.6	0	0	0	0	0				Pedabodkel	51	
1519.5	0	0	0	0	175	0	175	0	0	0	0	0				Surpanguda	52	
100	2.1	102.1	18.6	21.2	160	0	160	0	0	0	0	0				Chimli	53	
90	0	2355.4	868.5	0	35.7	0	956.4	0	0	0	0	0				Milampalli	54	
0	0	0	0	0	95.3	0	0	0	0	0	0	0				Singa Ram	55	
0	0	0	0	0	202.5	0	0	0	0	0	0	0				Rajpenta	56	
0	0	0	0	0	56.3	0	0	0	0	0	0	0				Golagudiam	57	
0	0	0	0	0	167.4	0	0	0	0	0	0	0				Achkat	58	
0	0	0	0	0	208.4	0	0	0	0	0	0	0				Banjepalli	59	
310.6	0	38	7.5	3.5	386.8	0	386.8	0	0	0	0	0				Lakhapal	60	

Sr.No.	Name village	Location code no.	Total area of the village (in hectares rounded up to one decimal place)	Total population (2011 census)	Number of households (2011 census)	Number of educational amenities available. (If not available within the village , the distance range code viz; a for < 5 Kms, b for 5-10 Kms and c for 10+ kms of nearest place where facility is available is given).														
						Pre-Primary school (PP)	Primary school (P)	Middle school (M)	Secondary School (S)	Senior Secondary school (SS)	Degree college of arts science & commerce (ASC)	Engineering college(EC)	Medical college (MC)	Management institute (MI)	Polytechnic (Pt)	Vocational training school /ITI	Non-formal training centre (NFTC)	Special school for disabled (SSD)	Others (specify)	
1	2	3	4	5	6	7	8	9	10	11	12	13	14	15	16	17	18	19	20	
61	Kamaram	450342	802.7	681	163		1	b	b	b	c	c	c	c	c	c	b	c		
62	Kista Ram	450343	766.4	329	68		1	b	c	c	c	c	c	c	c	c	b	c		
63	Rama Ram	450344	0	0	0															
64	Bhimapuram (Karkanguda	450345	960.9	197	38	2	c	c	c	c	c	c	c	c	c	c	c	c		
65	Kotaguda	450346	1548.7	621	162	1	c	c	c	c	c	c	c	c	c	c	c	c		
66	Chintalnar	450347	1759.7	1561	288	2	1	c	c	c	c	c	c	c	c	c		c		
67	Mukram	450348	1715.4	708	149	1	a	a	c	c	c	c	c	c	c	c	a	c		
68	Tongpalli	450349	1117.3	391	91	c	1	c	c	c	c	c	c	c	c	c	c	c		
69	Tadmatela	450350	3530.7	987	222	c	1	b	c	c	c	c	c	c	c	c	c	c		
70	Duled	450351	40.5	1029	226	c	1	2	c	c	c	c	c	c	c		c	c		
71	Minpa	450352	1543.1	392	115	c	c	c	c	c	c	c	c	c	c	c	c	c		
72	Burkapal	450353	1778.2	370	90	c	1	1	c	c	c	c	c	a	c	c	b	c		
73	Chintagupha	450354	20797.5	1082	193	c	1	1	c	c	c	c	c	c	c	c		c		
74	Temalpada	450355	1635	647	153	c	1	b	c	c	c	c	c	c	c	c		c		
75	Chikpalli	450356	117.3	223	43	b	1	c	c	c	c	c	c	c	c	c	c	c		
76	Puswada	450357	1033.8	407	86	1	c	c	c	c	c	c	c	c	c	c	c	c		
77	Kankerlanka	450358	21566	977	192	1	1	c	c	c	c	c	c	c	c	c	c	c	c	
78	Godelguda	450359	1137.7	405	82	1	a	c	c	c	c	c	c	c	c	c	c	c		
79	Regrayguda	450360	21.8	285	59	1	b	c	c	c	c	c	c	c	c	c	c	c		
80	Korrapad	450361	1838.8	736	162	2	2	b	c	c	c	c	c	c	c	c		c		
81	Palamadgu	450362	1072.7	674	131	1	1	c	c	c	c	c	c	c	c	c	c	c		
82	Gondpalli	450363	2216.8	355	85	1	c	c	c	c	c	c	c	c	c	c	c	c		
83	Punpalli	450364	1581.5	712	155	c	1	1	c	c	c	c	c	c	c	c				
84	Dubbatota	450365	1405.6	1482	279	b	1	1	1	b	c	c	c	c	c	c	c	c		
85	Bardelpad (Tongguda)	450366	1567.6	523	116	1	c	c	c	c	c	c	c	c	c	c		c		
86	Polampalli	450367	3224.7	1818	422	3	1	c	c	c	c	c	c	c	c	c				
87	Gorgunda	450368	1835.6	946	249	3	1	b	b	c	c	c		c	c	c	c	c		
88	Dewarpalli	450369	1027.3	496	174	2	a	b	b	c	c	c	c	c	c	c	1	c		
89	Phaidaguda	450370	176.2	135	26	1	b	b	c	c	c	c	c	c	c	c	c	c		
90	Arlampalli	450371	1682.4	767	159	1	b	b	c	c	c	c	c	c	c	c	c	c		
91	Kotaiguda	450372	1438.7	399	95	c	1	c	c	c	c	c	c	c	c	c	c	c		
92	Tetra	450373	1832	454	150	1	1	c	c	c	c		c	c	c	c	c	c		

Number of Medical Amenities available. (If not available within the village, the distance range code viz; a for < 5 Kms, b for 5-10 Kms and c for 10+ kms of nearest place where facility is available is given).										Number of Non-Government Medical Amenities available.				Availability of drinking water - Yes / No						Name village						
21	22	23	24	25	26	27	28	29	30	31	32	33	34	35	36	37	38	39	40		41	42	43	44	45	46
Community health centre (CHC)	Primary health centre (PHC)	Primary health sub centre (PHS)	Maternity and child welfare centre (MCWC)	T.B. clinic (TBC)	Hospital-allopathic (HA)	Hospital-alternative medicine (HO)	Dispensary (D)	Veterinary hospital (VH)	Mobile health clinic (MHC)	Family welfare centre (FWC)	Charitable non Govt. hospital/Nursing home.	Medical practitioner with MBBS Degree	Medical practitioner with other degree	Medical practitioner with no degree	Traditional practitioner and faith healer.	Medicine Shop	Others	Tap water (Treated/Untreated)	Well water (Covered / Uncovered well)	Hand Pump	Tube wells / Bore well	Spring	River / Canal	Tank / Pond / Lake	Others	
b	b	b	c	c		c	c	c	c	c	0	0	0	0	0	0	0	No	No	Yes	No	No	Yes	Yes	No	Kamaram
c	c	b	c	c		b	c	c	c	c	0	0	0	0	0	0	0	No	No	Yes	No	No	No	No	No	Kista Ram
																										Rama Ram
c	c	c	c	c		c	c	c	c	c	0	0	0	0	0	0	0	No	No	Yes	No	No	No	No	No	Bhimapuram (Karkanguda
c	a	c	c	c		c	c	c	c	c	0	0	0	0	2	0	0	No	No	Yes	No	No	Yes	Yes	No	Kotaguda
c	l	l	c	c		c	c	c	c	c	0	0	0	0	0	0	0	No	No	Yes	No	No	No	Yes	No	Chintalnar
a	a	a	c	c		c	c	c	c	c	0	0	0	0	0	0	0	No	No	Yes	No	No	Yes	Yes	No	Mukram
c	b	b	c	c		b	b	b	c	c	0	0	0	0	0	0	0	No	No	Yes	No	No	No	Yes	No	Tongpalli
c	c	c	c	c		c	c	c	c	c	0	0	0	0	0	0	0	No	No	Yes	No	No	Yes	Yes	No	Tadmatela
c	c	c	c	c		c	c	c	c	c	0	0	0	0	0	0	0	No	Yes	Yes	No	No	Yes	Yes	No	Duled
c	c	c	c	c		c	c	c	c	c	0	0	0	0	0	0	0	No	No	Yes	No	No	No	No	No	Minpa
c	b	c	c	c		c	c	c	c	c	0	0	0	0	0	0	0	No	No	Yes	No	No	No	Yes	No	Burkapal
c	l		c	c		c	c	c	c	c	0	0	1	0	1	0	0	No	Yes	Yes	No	No	No	Yes	No	Chintagupha
c	l	b	c	c		c	c	c	c	c	0	0	0	0	0	0	0	No	No	Yes	No	No	No	Yes	No	Temalpada
c	c	b	c	c		c	c	c	c	c	0	0	0	0	0	0	0	No	No	Yes	No	Yes	No	No	No	Chikpalli
c	c	b	c	c		c	c	c	c	c	0	0	0	0	0	0	0	No	No	Yes	No	No	No	Yes	No	Puswada
c	c	b	c	c		c	c	c	c	c	0	0	0	0	0	0	0	No	No	Yes	No	No	No	Yes	No	Kankerlanka
c	c	c	c	c		c	c	c	c	c	0	0	0	0	0	0	0	No	No	Yes	No	No	No	Yes	No	Godelguda
c	c	c	c	c		c	c	c	c	c	0	0	0	0	0	0	0	No	No	Yes	No	No	No	No	No	Regrayguda
c	b	b	c	c		c	c	c	c	c	0	0	0	0	0	0	0	No	No	Yes	No	No	No	Yes	No	Korrapad
c	c	b	c	c		c	c	c	c	c	0	0	0	0	0	0	0	No	No	Yes	No	No	Yes	No	No	Palamadgu
c	c	b	c	c		b	b	c	c	c	0	0	0	0	1	0	0	No	No	Yes	No	No	No	Yes	No	Gondpalli
c	c	c	c	c		c	c	c	c	c	0	0	0	0	0	0	0	No	No	Yes	No	No	No	Yes	No	Punpalli
b	b	l	c	c		c	b		b	c	0	0	0	0	0	0	0	No	No	Yes	No	No	No	No	No	Dubbatota
c	b	c	c						c	c	0	0	0	0	0	0	0	No	No	Yes	No	No	No	No	No	Bardelpad (Tongguda)
c	c	l	c	c				c	c	c	0	0	0	0	0	0	0	No	No	Yes	Yes	No	Yes	Yes	No	Polampalli
c	b	b	b	b		b	b	c	c	c	0	1	0	0	2	0	0	No	No	Yes	No	No	Yes	Yes	No	Gorgunda
c	b	a	b	b		b	b	b	b	c	0	0	0	0	0	0	0	No	No	Yes	No	No	No	No	No	Dewarpalli
a	b	a	c	c		c	a	a	a	c	0	0	0	0	0	0	0	No	No	Yes	No	No	No	No	No	Phaidaguda
c	c	b	c	c		c	c	c	c	c	0	0	0	0	0	0	0	No	No	Yes	No	No	Yes	Yes	No	Arlampalli
c	c	c	c	c		c	c	c	c	c	0	2	3	4	2	2	0	Yes	Yes	Yes	No	No	No	No	No	Kotaiguda
c	c	c	c	c		c	c	c	c	c	0	0	0	0	0	0	0	No	Yes	Yes	No	No	Yes	Yes	No	Tetra

Sr.No.	Name village	Availability of toilet & others Yes / No				Communication and transport facilities (If amenities available code -Yes is given except for Village Pin Code ,If not available within the village , the distance range code viz; a for < 5 Kms, b for 5-10 Kms and c for 10+ kms of nearest place where facility is available is given).																
		Community toilet including bath.	Community toilet excluding bath.	Rural sanitary mart or sanitary hardware outlet available near the village.	Community bio- gas or recycle of waste for productive use.	Post office(PO)	Sub post office (SPO)	Post & Telegraph office (P&TO)	Village Pin Code	Telephones (Land lines)	Public call office (PCO)	Mobile phone coverage	Internet cafes/ Common service centre (CSC)	Private courier facility	Bus service (Public & Private)	Railway stations	Auto/Modified Autos	Taxis and Vans	Tractors	Cycle-pulled rickshaws(Manual & Machine driven)	Carts driven by animals	Sea /River ferry service
1	2	47	48	49	50	51	52	53	54	55	56	57	58	59	60	61	62	63	64	65	66	67
61	Kamaram	No	No	No	No	c	c	c	494122	c	c	b	c	c	c	c	c	c	c	c	c	Yes
62	Kista Ram	No	No	No	No	c	b	c	494122	c	c	c	c	c	c	c	c	c	c	c	c	Yes
63	Rama Ram																					
64	Bhimapuram (Karkanguda	No	No	No	No	c	c	c	494122	c	c	c	c	c	c	c	c	c	c	c	c	b
65	Kotaguda	No	No	No	No	c	a	c	494122	c	c	a	c	c	c	c	c	a	a	c	c	Yes
66	Chintalnar	No	No	No	No	c	Yes	c	494122	c	c	c	c	c	c	c	c	c	Yes	c	c	Yes
67	Mukram	No	No	No	No	c	a	c	494122	c	c	c	c	c	c	c	c	a	c	c	c	Yes
68	Tongpalli	No	No	No	No	c	b	c	494122	c	c	b	c	c	c	c	b	b	c	c	c	Yes
69	Tadmatela	No	No	No	No	c	c	c	494112	c	c	c	c	c	c	c	c	c	c	c	c	b
70	Duled	No	No	No	No	c	c	c	494112	c	c	c	c	c	c	c	b	c	c	c	c	Yes
71	Minpa	No	No	No	No	c	c	c	494112	c	c	c	c	c	c	c	c	c	c	Yes	b	c
72	Burkapal	No	No	No	No	c	c	c	494112	c	c	c	c	c	c	Yes	c	c	c	c	c	b
73	Chintagupha	No	No	No	No	Yes	c	c	494122	c	c	c	c	c	c	c	c	Yes	c	c	Yes	Yes
74	Temalpada	No	No	No	No	b	c	c	494122	c	c	c	c	c	c	c	c	Yes	c	c	Yes	Yes
75	Chikpalli	No	No	No	No	c	c	c	494122	c	c	c	c	c	c	c	b	c	c	c	c	b
76	Puswada	No	No	No	No	c	c	c	494122	c	c	c	c	c	c	c	Yes	c	c	c	c	c
77	Kankerlanka	No	No	No	No	c	c	c	494122	c	c	c	c	c	c	c	Yes	c	c	c	c	c
78	Godelguda	No	No	No	No	c	c	c	494122	c	c	c	c	c	c	c	c	c	c	c	c	Yes
79	Regrayguda	No	No	No	No	c	c	c	494122	c	c	c	c	c	c	c	c	c	c	c	c	Yes
80	Korrapad	No	No	No	No	c	b	c	494122	c	c	c	c	c	c	c	b	b	c	c	c	Yes
81	Palamadgu	No	No	No	No	c	b	c	494122	c	c	c	c	c	c	c	c	c	c	c	c	Yes
82	Gondpalli	No	No	No	No	b	b	b	494122	c	c	c	c	c	c	c	c	Yes	Yes	Yes	Yes	Yes
83	Punpalli	No	No	No	No	c	c	c	494122	c	c	c	c	c	c	c	c	c	c	c	c	b
84	Dubbatota	No	No	No	No	b	Yes	b	494122	b	b	Yes	b	c	c	c	b	b	c	c	c	Yes
85	Bardelpad (Tongguda)	No	No	No	No	b	c	c	494122	c	c	c	c	c	c	c	c	b	c	c	c	Yes
86	Polampalli	No	No	No	No	c	c	c	494122	c	c	c	c	c	c	c	Yes	Yes	c	c	c	Yes
87	Gorgunda	No	No	No	No	b	b	b	494122	b	b	b	b	c	Yes	c	c	Yes	b	c	c	Yes
88	Dewarpalli	No	No	Yes	No	b	b	b	494122	b	b	a	b	c	c	c	Yes	Yes	Yes	Yes	Yes	Yes
89	Phaidaguda	No	No	No	No	a	a	a	494122	a	a	Yes	c	c	c	c	a	Yes	Yes	Yes	Yes	Yes
90	Arlampalli	No	No	No	No	c	c	c	494122	Yes	c	c	c	c	c	c	b	b	c	c	c	Yes
91	Kotaiguda	No	No	No	No	c	c	c	494122	c	c	c	c	c	c	c	c	c	c	c	c	Yes
92	Tetra	No	No	No	No	c	c	c	494122	c	c	c	c	c	c	c	c	c	c	c	c	c

Village connected to highways,village roads, banks & credit societies (If amenities available code -Yes is given, If not available within the village , the distance range code viz; a for < 5 Kms, b for 5-10 Kms and c for 10+ kms of nearest place where facility is available is given).

Availability of miscellaneous facilities (If amenities available code -Yes is given, If not available within the village , the distance range code viz; a for < 5 Kms, b for 5-10 Kms and c for 10+ kms of nearest place where facility is available is given).

68	69	70	71	72	73	74	75	76	77	78	79	80	81	82	83	84	85	86	87	88	89	90	91	Name of Village
Connected to national highway(NH)	Connected to state highway(SH)	Connected to major district road (MDR)	Connected to others district road	Pucca roads	Kutchcha roads	Water bounded macadam(WBM) roads	Navigable waterway (river/canal)(NNW)	Footpaths (FP)	Commercial & Co-operative Banks	ATM	Agricultural Credit Societies	Self-Help Group (SHG)	Public distribution system (PDS) shop	Mandis / Regular market	Weekly Haat	Agricultural marketing society	Centres	Anganwadi Centre (Nutritional Centres)	Others (Nutritional Centres)	ASHA (Accredited Social Health Activist)	Community centre with/without TV	Sports Field,	Sports Club / Recreation Centre	
c	b	a	Yes		Yes	b	c		c	c	c	Yes	Yes	b	c	c	Yes	Yes	b	c	c	c	Kamaram	
c	b	b	b	b	Yes	b	c		c	c	c	c	b	c	b	c	c	Yes	Yes	b	c	c	c	Kista Ram
																								Rama Ram
c	c	c	c	c	Yes	c	c		c	c	c	c	c	c	c	c	c	Yes	Yes	c	c	c	c	Bhimapuram (Karkanguda
c	a	a	a	a	Yes	a	c		c	c	c	a	a	c	a	a	b	Yes	Yes	c	c	a	c	Kotaguda
c	Yes	Yes	Yes	Yes	Yes	a	c		c	c	c	c	Yes	c	Yes	c	Yes	Yes	Yes	c	Yes	c	Yes	Chintalnar
c	b	c	c	c	Yes		c		c	c	c	c	c	a	c	c	Yes	Yes	Yes	c	c	c	c	Mukram
c	c	c	b	b	Yes	a	c		c	c	b	b	a	c	b	b	Yes	c	Yes	b	c	b	c	Tongpalli
c	b	b	c	b	Yes	c	Yes		c	c	c	c	c	c	c	c	c	Yes	Yes	c	c	c	c	Tadmatela
c	b	b	b	b	Yes	Yes	c		c	c	c	c	b	c	b	c	c	Yes	Yes	Yes	c	b	c	Duled
c	c	c	c	c	Yes		c		c	c	c	c	c	c	c	c	c	Yes	Yes	Yes	c	c	c	Minpa
c	Yes	c	c	Yes	Yes	Yes	c		c	c	c	c	b	c	b	c	c	Yes	Yes	c	c	c	c	Burkapal
c	c	c	Yes	Yes	Yes	Yes	c		Yes	c	Yes	Yes	Yes	c	Yes	c	c	Yes	Yes	Yes	c	c	c	Chintagupha
c	c	c	Yes	Yes	Yes	Yes	c		Yes	c	Yes	Yes	Yes	c	a	c	Yes	Yes	Yes	Yes	c	c	c	Temalpada
c	c	c	b	b	b	b	c	Yes	c	c	c	c	b	c	c	c	c	c	Yes	c	c	c	c	Chikpalli
c	c	c	Yes	Yes	Yes	Yes	c		c	c	c	c	b	c	b	c	c	Yes	Yes	c	c	c	c	Puswada
c	c	c	Yes		Yes	Yes	c		c	c	c	c	Yes	c	b	c	c	Yes	Yes	c	c	c	c	Kankerlanka
c	c	c	c	c	Yes	a	c		c	c	c	c	a	c	c	c	c	Yes	Yes	c	c	c	c	Godelguda
c	c	c	c	c	c	c	c	Yes	c	c	c	c	b	c	c	c	c	Yes	Yes	c	c	c	c	Regrayguda
c	b	c	b	b	Yes	b	c		c	c	c	c	b	c	b	c	c	Yes	Yes	c	c	c	c	Korrapad
c	b	b	b	b	Yes	b	c		c	c	c	c	Yes	b	b	c	c	Yes	Yes	Yes	c	c	c	Palamadgu
c	c	c	c	c	Yes	Yes	c		c	c	c	b	b	b	b	c	c	Yes	Yes	c	c	Yes	c	Gondpalli
c	c	c	c	c	Yes				c	c	c	c	Yes	c	c	c	c	Yes	Yes	c	c	c	c	Punpalli
Yes	Yes	Yes	Yes	Yes	Yes	Yes	Yes	Yes	Yes	c	Yes	b	b	b	b	b	c	Yes	Yes	Yes	b	Yes	b	Dubbatota
c	c	c	c	c	Yes	b	c		c	c	c	c	b	c	b	c	c	Yes	Yes	c	c	c	c	Bardelpad (Tongguda)
c	Yes	c	Yes	Yes	Yes	Yes			c	c	Yes	c	Yes	Yes	Yes	c	c	Yes	Yes	Yes	c	c	c	Polampalli
b	Yes	Yes	Yes	Yes	Yes	Yes	b		b	c	b	Yes	Yes	b	b	b	b	Yes	Yes	b	b	b	b	Gorgunda
b	Yes	Yes	Yes	Yes	Yes	Yes			b	c	b	Yes	a	b	b	b	c	Yes	Yes	Yes	b	b	b	Dewarpalli
a	a	a	a	Yes	Yes		Yes		a	c	a	a	a	a	a	a	c	Yes	Yes	a	a	a	Yes	Phaidaguda
c	c	c	b	b	Yes	b	c		c	c	b	c	b	c	b	c	c	c	Yes	Yes	c	c	c	Arlampalli
c	c	Yes	Yes		Yes	Yes	c		c	c	c	c	b	c	b	c	c	Yes	Yes	c	c	c	c	Kotaiguda
c	c	c	c	c	Yes	c	c		c	c	c	c	c	c	c	c	c	c	Yes	c	c	c	c	Tetra

given, If not available within the village , the distance range where facility is available is given).

Availability of electricity (Yes/No)

Land Use

Nearest Town

Area under different

1	2	92	93	94	95	96	97	98	99	100	101	102	103			104	105	106
													Name	Distance range code i.e. a for < 5 Kms, b for 5-10 Kms and c for 10+ kms .	Forests	Area under Non-agricultural Uses	Barren and Un-cultivable land	
Name of Village	Cinema / Video Hall	Public Library	Public Reading Room	Newspaper Supply	Assembly Polling station	Birth & Death Registration Office	Power Supply for Domestic Use (ED)	Power Supply for Agricultural Use (EAG)	Power Supply for Commercial Use (EC)	Power Supply for All Uses (EA)	Name	Distance range code i.e. a for < 5 Kms, b for 5-10 Kms and c for 10+ kms .	Forests	Area under Non-agricultural Uses	Barren and Un-cultivable land			
61	Kamaram	c	c	Yes	c	Yes	Yes	No	No	No	No	Dornapal	c	39.7	0	383.8		
62	Kista Ram	c	c	c	c	b	b	No	No	No	No	Dornapal	c	449	14.8	12.4		
63	Rama Ram											Dornapal	c	0	0	0		
64	Bhimapuram (Karkanguda	c	c	c	c	c	a	No	No	No	No	Konta	c	116.2	68.2	200		
65	Kotaguda	c	c	b	c	Yes	b	No	No	No	No	Dornapal	c	347.2	63.1	3.5		
66	Chintalnar	c	c	c	c	Yes	Yes	No	No	No	No	Dornapal	c	729.4	81	16.9		
67	Mukram	c	c	c	c	Yes	Yes	No	No	No	No	Sukma	c	408.8	62.4	100		
68	Tongpalli	c	c	a	c	a	a	No	No	No	No	Dornapal	c	77.4	41.3	114.7		
69	Tadmatela	c	c	c	c	Yes	c	No	No	No	No	Dornapal	c	2958.5	8	0		
70	Duled	c	c	b	c	Yes	Yes	No	No	No	No	Dornapal	c	0	5.6	0		
71	Minpa	c	c	c	c	Yes	Yes	No	No	No	No	Dornapal	c	38	137.8	300		
72	Burkapal	c	c	c	c	b	c	No	No	No	No	Dornapal	c	1213.1	26.3	2.4		
73	Chintagupha	c	c	Yes	c	Yes	Yes	No	No	No	No	Dornapal	c	15298.6	348.4	308.9		
74	Temalpada	c	c	Yes	c	Yes	a	No	No	No	No	Dornapal	c	763.3	501.5	0		
75	Chikpalli	c	c	c	c	b	c	No	No	No	No	Konta	c	40.8	0.1	5.6		
76	Puswada	c	c	c	c	b	c	No	No	No	No	Konta	c	309.4	0	28.1		
77	Kankerlanka	c	c	c	c	Yes	c	No	No	No	No	Konta	c	1474.1	372.1	78.7		
78	Godelguda	c	c	c	Yes	Yes	b	No	No	No	No	Sukma	c	486.2	24.8	0		
79	Regrayguda	c	c	c	c	Yes	Yes	No	No	No	No	Sukma	c	0	0	0		
80	Korrapad	c	c	c	c	Yes	Yes	No	No	No	No	Dornapal	c	741.9	43.4	397.3		
81	Palamadgu	c	c	c	c	Yes	Yes	No	No	No	No	Dornapal	c	206.5	56.9	5.8		
82	Gondpalli	c	c	b	c	b	b	No	No	No	No	Dornapal	c	1438.2	29	25.9		
83	Punpalli	c	c	c	c	Yes	c	Yes	No	No	No	Dornapal	c	980	34.4	161.6		
84	Dubbatota	c	c	c	c	Yes	b	Yes	No	No	No	Dornapal	c	408.3	60.8	7.3		
85	Bardelpad (Tongguda)	c	c	c	c	Yes	c	No	No	No	No	Sukma	c	625.5	37.2	34.1		
86	Polampalli	c	c		c	Yes	Yes	Yes	No	No	No	Sukma	c	299	97.6	6.3		
87	Gorgunda	b	b	c	b	Yes	Yes	Yes	No	No	No	Dornapal	b	349	79.2	467.1		
88	Dewarpalli	b	b	b	b	Yes	a	Yes	No	No	No	Dornapal	b	17.6	24.8	277.2		
89	Phaidaguda	c	c	c	c	Yes	a	Yes	No	No	No	Dornapal	c	58.3	2.5	0.3		
90	Arlampalli	c	c	Yes	Yes	Yes	Yes	No	No	No	No	Dornapal	c	868.6	52.4	65.4		
91	Kotaiguda	c	c	c	c	Yes	Yes	No	No	No	No	Konta	c	347.2	53.5	3.5		
92	Tetra	c	c	c	c	Yes	c	No	No	No	No	Dornapal	c	1209.2	242.2	1.2		

Land Use														Name of three most important commodities manufactured			Name of Village	Serial Number
types of land use (in hectares rounded up to one decimal place)								Area irrigated by source (in hectare).										
Permanent Pastures and Other Grazing Lands	Land Under Miscellaneous Tree Crops etc.	Culturable Waste Land	Fallow lands other than current fallows	Current Fallows	Net Area Sown	Total Irrigated Land Area	Total Un-irrigated Land Area	Canals (C)	Wells/Tube-wells(W/TW)	Tanks/Lakes(T/L)	Water Falls(WF)	Others(O)	First	Second	Third			
107	108	109	110	111	112	113	114	115	116	117	118	119	120	121	122	2	1	
0	0	0	0	0	379.2	0	0	0	0	0	0	0				Kamaram	61	
80	0	88.2	2.8	10.8	108.3	0	108.3	0	0	0	0	0				Kista Ram	62	
0	0	0	0	0	0	0	0	0	0	0	0	0				Rama Ram	63	
72.5	0	419.1	1	0	83.9	0	0	0	0	0	0	0				Bhimapuram (Karkang)	64	
780.7	0	27.4	5	1.5	320.2	0	320.2	0	0	0	0	0				Kotaguda	65	
56.7	0	206.4	6	86	577.4	0	577.4	0	0	0	0	0				Chintalnar	66	
610.3	0	90	6.2	5.3	432.4	0	432.4	0	0	0	0	0				Mukram	67	
600.6	0	30	1.5	0.2	251.6	0	0	0	0	0	0	0				Tongpalli	68	
300	0	38.1	3.2	1.1	221.9	0	221.6	0	0	0	0	0				Tadmatela	69	
0	0	10.7	1.2	8.9	14.1	0	14.1	0	0	0	0	0				Duled	70	
0	53.6	894	18.5	101.1	0	0	101.1	0	0	0	0	0				Minpa	71	
100	0	182.9	6	1.4	246	0	246	0	0	0	0	0				Burkapal	72	
2000.6	0	931.6	92.4	146	1671	45.5	1671	0	0	45.5	0	0				Chintagupha	73	
100	0	0	0	5.3	264.9	0	264.9	0	0	0	0	0				Temalpada	74	
43.4	0	22	2.6	0.1	2.6	0	27.5	0	0	0	0	0				Chikpalli	75	
100	170.3	0.2	90.9	1.1	333.7	0	333.7	0	0	0	0	0				Puswada	76	
3900	0	9481.8	80.6	44	6134.6	0	6134.6	0	0	0	0	0				Kankerlanka	77	
347	0	0	2.8	72.7	204.1	0	204.1	0	0	0	0	0				Godelguda	78	
0	0	0	0	1.8	20	0	20	0	0	0	0	0				Regrayguda	79	
300	0	16.4	122.3	0	217.5	0	0	0	0	0	0	0				Korrapad	80	
200	0	239	1	31	332.6	0	332.6	0	0	0	0	0				Palamadgu	81	
100	0	232.5	108.5	0	282.8	0	0	0	0	0	0	0				Gondpalli	82	
123.1	0	0	103.3	0	179.1	0	179.7	0	0	0	0	0				Punpalli	83	
12	0	34.4	171	11.2	700.5	16	684.5	16	0	0	0	0				Dubbatota	84	
300	0	246.6	65.8	0	258.4	0	242.6	0	0	0	0	0				Bardelpad (Tongguda)	85	
280	0	995.5	23.4	0	1523	0	1523	0	0	0	0	0				Polampalli	86	
175.8	0	148.4	82	0	534.1	0	300	0	0	0	0	0				Gorgunda	87	
75	0	58.5	191	0	383.2	0	383.2	0	0	0	0	0				Dewarpalli	88	
5	0	5.8	7	1.4	95.9	0	95.9	0	0	0	0	0				Phaidaguda	89	
100	0	115.6	7	83.8	389.6	0	389.6	0	0	0	0	0				Arlampalli	90	
200	0	359.3	2.1	2.1	471	0	0	0	0	0	0	0				Kotaiguda	91	
38.7	0	0	0	169.1	171.6	0	171.6	0	0	0	0	0				Tetra	92	

Sr.No.	Name village	Location code no.	Total area of the village (in hectares rounded up to one decimal place)	Total population (2011 census)	Number of households (2011 census)	Number of educational amenities available. (If not available within the village , the distance range code viz; a for < 5 Kms, b for 5-10 Kms and c for 10+ kms of nearest place where facility is available is given).														
						Pre-Primary school (PP)	Primary school (P)	Middle school (M)	Secondary School (S)	Senior Secondary school (SS)	Degree college of arts science & commerce (ASC)	Engineering college(EC)	Medical college (MC)	Management institute (MI)	Polytechnic (Pt)	Vocational training school /ITI	Non-formal training centre (NFTC)	Special school for disabled (SSD)	Others (specify)	
1	2	3	4	5	6	7	8	9	10	11	12	13	14	15	16	17	18	19	20	
93	Medvahi (Tongguda)	450374	3135.3	1145	226	b	b	b	b	b	c	c	c	c	c	c	c	c	c	
94	Nagalgunda	450375	1293.4	898	207	a	1	1	a	a	c	c	c	c	c	c	c	c	c	
95	Penta	450376	1334.8	626	173	a	1	1	a	a	c	c	c	c	c	c	c	c	c	
96	Argutta(Bodiguda)	450377	3544.9	1422	404	1	c	c	c	c	c	c	c	c	c	c	c	c	c	
97	Manikonta	450378	1645.4	482	123	c	2	a	b	c	c	c	c	c	c	c	c	c	c	
98	Pedakurti	450379	1621.3	622	136	1	1	b	b	c	c	c	c	c	c	c	c	c	c	
99	Bheji	450380	2844.3	752	160	3	1	c	c	c	c	c	c	c	c	c	c	c	c	
100	Chintagupha	450381	377.5	512	115	1	b	c	c	c	c	c	c	c	c	c	c	c	c	
101	Gomapad	450382	147.1	271	56	1	c	c	c	c	c	c	c	c	c	c	c	c	c	
102	Nilamadgu	450383	112	355	85	1	b	c	c	c	c	c	c	c	c	c	c	c	c	
103	Gorkha	450384	1163.7	567	128	1	1	c	c	c	c	c	c	c	c	c	c	c	c	
104	Ategatta	450385	640.3	228	63	1	b	c	c	c	c	c	c	c	c	c	c	c	c	
105	Lendra	450386	1909.5	713	169	1	1	c	c	c	c	c	c	c	c	c	c	c	c	
106	Regadgatta	450387	1646.4	663	130	1	1	1	c	c	c	c	c	c	c	c	c	c	c	
107	Maraiguda	450388	2858.7	1019	270	6	c	c	c	c	c	c	c	c	c	c	c	c	c	
108	Gaganpalli	450389	3629	1129	295	5	1	b	c	c	c	c	c	c	c	c	c	c	c	
109	Birla	450390	1247	358	107	1	1	c	c	c	c	c	c	c	c	c	b	c	c	
110	Errabore	450391	5434	3055	624	5	3	1	c	c	c	c	c	c	c	c	c	c	c	
111	Rajpenta (Darbhaguda)	450392	1013.8	239	52	1	1	c	c	c	c	c	c	c	c	c	c	c	c	
112	Mulakisoli	450393	837.6	309	73	2	1	c	c	c	c	c	c	c	c	c	c	c	c	
113	Jagaram	450394	552.4	166	49	1	1	c	c	c	c	c	c	c	c	c	c	c	c	
114	Banjamguda	450395	590.4	164	40	1	a	c	c	c	c	c	c	c	c	c	c	c	c	
115	Metaguda	450396	917.2	235	61	1	1	c	c	c	c	c	c	c	c	c	c	c	c	
116	Pedakisoli	450397	238.6	33	11	1	a	c	c	c	c	c	c	c	c	c	c	c	c	
117	Asirguda	450398	1026.5	64	15	2	a	c	c	c	c	c	c	c	c	c	c	c	c	
118	Kamrajpad	450399	1238	19	4	1	b	b	b	c	c	c	c	c	c	c	c	c	c	
119	Irpaguda	450400	673	0	0															
120	Injaram	450401	485.6	1883	497	2	1	b	b	c	c	c	c	c	c	c	c	c	c	
121	Mehta	450402	512.7	253	60	1	1	c	c	c	c	c	c	c	c	c	c	c	c	
122	Pusguda	450403	495.1	127	36	1	a	c	c	c	c	c	c	c	c	c	c	c	c	
123	Gangarajpad	450404	66.2	164	38	b	c	c	c	c	c	c	c	c	c	c	c	c	c	
124	Bolangtong	450405	41.6	186	38	b	b	c	c	c	c	c	c	c	c	c	c	c	c	

Number of Medical Amenities available. (If not available within the village, the distance range code viz; a for < 5 Kms, b for 5-10 Kms and c for 10+ kms of nearest place where facility is available is given).										Number of Non-Government Medical Amenities available.				Availability of drinking water - Yes / No				Name village								
21	22	23	24	25	26	27	28	29	30	31	32	33	34	35	36	37	38		39	40	41	42	43	44	45	46
Community health centre (CHC)	Primary health centre (PHC)	Primary health sub centre (PHS)	Maternity and child welfare centre (MCWC)	T.B. clinic (TBC)	Hospital-allopathic (HA)	Hospital-alternative medicine (HO)	Dispensary (D)	Veterinary hospital (VH)	Mobile health clinic (MHC)	Family welfare centre (FWC)	Charitable non Govt. hospital/Nursing home.	Medical practitioner with MBBS Degree	Medical practitioner with other degree	Medical practitioner with no degree	Traditional practitioner and faith healer.	Medicine Shop	Others	Tap water (Treated/Untreated)	Well water (Covered / Uncovered well)	Hand Pump	Tube wells / Bore well	Spring	River / Canal	Tank / Pond / Lake	Others	
c	b	b	c	c		c	c	b	b	c	0	0	0	0	0	0	0	No	No	Yes	No	No	No	Yes	No	Medvahi (Tongguda)
c	a	1	a	a				a	c	c	0	0	0	0	0	0	0	No	Yes	Yes	No	No	Yes	Yes	No	Nagalgunda
c	a	1	a	a				a	c	c	0	0	0	0	0	0	0	No	Yes	Yes	No	No	Yes	Yes	No	Penta
c	c	c	c	c		c	c	c	c	c	0	0	0	0	3	0	0	No	No	Yes	No	No	No	Yes	No	Argutta(Bodiguda)
c	c	b	c	c		c	c	c	c	c	0	0	0	0	0	0	0	No	No	Yes	No	No	No	No	No	Manikonta
c	b	a	b	b		b	b	b	c	c	0	0	0	0	0	0	0	No	No	Yes	No	No	Yes	No	No	Pedakurti
c	c	1	c	c		1	c	c	c	c	0	0	0	0	0	0	0	No	Yes	Yes	No	No	No	Yes	No	Bheji
c	c	b	c	c		c	c	c	c	c	0	0	0	0	0	0	0	No	No	Yes	No	No	Yes	Yes	No	Chintagupha
c	c	c	c	c		c	c	c	c	c	0	0	0	0	0	0	0	No	No	Yes	No	No	No	Yes	No	Gomapad
c	c	b	c	c		c	c	c	c	c	0	0	0	0	0	0	0	No	No	Yes	No	No	No	No	No	Nilamadgu
c	c	c	c	c		c	c	c	c	c	0	0	0	0	0	0	0	No	Yes	Yes	No	No	Yes	Yes	No	Gorkha
c	c	b	c	c		b	c	c	c	c	0	0	0	0	0	0	0	No	No	Yes	No	No	No	No	No	Ategatta
c	c	b	c	c		b	c	c	c	c	0	0	0	0	0	0	0	No	Yes	Yes	No	No	No	Yes	No	Lendra
c	c	c	c	c		c	c	c	c	c	0	0	0	0	0	0	0	No	No	Yes	No	No	Yes	No	No	Regadgatta
c	c	c	c	c		c	c	c	c	c	0	0	0	0	0	0	0	Yes	Yes	Yes	No	No	No	Yes	No	Maraiguda
c	c	b	c	c				c	c	c	0	0	0	0	0	0	0	No	No	Yes	No	No	Yes	Yes	No	Gaganpalli
c	c	b	b	a		c	c	c	b	c	0	0	0	0	0	0	0	No	No	Yes	No	No	Yes	Yes	No	Birla
c	c		c	c				c	c	c	0	0	0	0	0	0	0	Yes	No	Yes	No	No	Yes	Yes	No	Errabore
c	c		c	c		b	c	c	c	c	0	0	0	0	0	0	0	No	No	Yes	No	No	No	Yes	No	Rajpenta (Darbhaguda)
c	c	b	c	c		b	c	c	c	c	0	0	0	0	0	0	0	No	No	Yes	No	No	Yes	Yes	No	Mulakisoli
c	c	b	c	c		b	c	c	c	c	0	0	0	0	0	0	0	No	No	Yes	No	No	Yes	Yes	No	Jagaram
c	c	b	c	c		b	c	c	c	c	0	0	0	0	0	0	0	No	No	Yes	No	No	Yes	Yes	No	Banjamguda
c	c	b	c	c		b	c	c	c	c	0	0	0	0	0	0	0	No	No	Yes	No	No	Yes	Yes	No	Metaguda
c	c	a	c	c		c	c	c	c	c	0	0	0	0	0	0	0	No	No	Yes	No	No	Yes	Yes	No	Pedakisoli
c	c	a	c	c		a	c	c	c	c	0	0	0	0	0	0	0	No	Yes	Yes	No	No	Yes	Yes	No	Asirguda
b	b			b				b	b	c	0	0	0	0	2	0	0	No	No	Yes	No	No	Yes	Yes	No	Kamrajpad
																										Irpaguda
b	b	1	b	b		1	b	b	b	b	0	0	0	0	0	0	0	No	No	Yes	No	No	Yes	Yes	No	Injaram
c	c	c	c	c		c	c	c	c	c	0	0	0	0	0	0	0	No	Yes	Yes	No	No	No	Yes	No	Mehta
c	c	c	c	c		c	c	c	c	c	0	0	0	0	0	0	0	No	Yes	Yes	No	No	No	Yes	No	Pusguda
c	c								c	c	0	0	0	0	0	0	0	No	No	Yes	No	No	No	Yes	No	Gangarajpad
c	c	c	c	c		c	c	c	c	c	0	0	0	0	0	0	0	No	No	Yes	No	No	No	Yes	No	Bolangtong
																										2

Sr.No.	Name village	Availability of toilet & others Yes / No				Communication and transport facilities (If amenities available code -Yes is given except for Village Pin Code ,If not available within the village , the distance range code viz; a for < 5 Kms, b for 5-10 Kms and c for 10+ kms of nearest place where facility is available is given).																
		Community toilet including bath.	Community toilet excluding bath.	Rural sanitary mart or sanitary hardware outlet available near the village.	Community bio- gas or recycle of waste for productive use.	Post office(PO)	Sub post office (SPO)	Post & Telegraph office (P&TO)	Village Pin Code	Telephones (Land lines)	Public call office (PCO)	Mobile phone coverage	Internet cafes/ Common service centre (CSC)	Private courier facility	Bus service (Public & Private)	Railway stations	Auto/Modified Autos	Taxis and Vans	Tractors	Cycle-pulled rickshaws(Manual & Machine driven)	Carts driven by animals	Sea /River ferry service
1	2	47	48	49	50	51	52	53	54	55	56	57	58	59	60	61	62	63	64	65	66	67
93	Medvahi (Tongguda)	No	No	No	No	c	b	b	494122	b	b	b	c	b		c	c	b	b		Yes	
94	Nagalgunda	No	No	No	No	a	Yes	c	494122	a	a	Yes	a	c		c	a	a	a		Yes	
95	Penta	No	No	No	No	a	Yes	c	494122	a	a	Yes	a	c		c	a	a	Yes		Yes	
96	Argutta(Bodiguda)	No	No	No	No		c	c	494122	c	c	c	c	c		c	c	c	c		Yes	
97	Manikonta	No	No	No	No	c	b	c	494122	b	c	c	c	c		c	c	c	b	Yes	Yes	
98	Pedakurti	No	No	No	No		b	b	494122	b	b	b	b	b	Yes	c	Yes	Yes	Yes	Yes	Yes	Yes
99	Bheji	No	No	No	No	c	Yes	c	494114	c	c	c	c	c		c	c	c	c		Yes	
100	Chintagupha	No	No	No	No	c	b	c	494112	c	c	c	c	c		c	c	c	c		Yes	
101	Gomapad	No	No	No	No	c	c	c	494114	c	c	c	c	c		c	c	c	c		Yes	
102	Nilamadgu	No	No	No	No	c	b	c	494114	c	c	c	c	c		c	c	c	c		Yes	
103	Gorkha	No	No	No	No	c	c	c	494114	c	c	c	c	c		c	c	c	c		Yes	
104	Ategatta	No	No	No	No	c	b	c	494114	c	c	c	c	c		c	c	c	c	Yes	Yes	
105	Lendra	No	No	No	No	c	b	c	494114	c	c	c	c	c		c	b	b	b	Yes	Yes	
106	Regadgatta	No	No	No	No	c	c	c	494114	c	c	c	c	c		c	c	c	b		Yes	
107	Maraiguda	No	No	No	No	c	c	c	494114	c	c	c	c	c		c	c	c	c		Yes	
108	Gaganpalli	No	No	No	No	c	c	c	494114	c	c	c	c	c		c	c	a	Yes		Yes	
109	Birla	No	No	No	No	c	b	c	494114	c	c	c	c	c		c	c	c	b		Yes	
110	Errabore	No	No	No	No	c	c	Yes	494114	c	c	c	c	c		c	c	c	Yes		Yes	
111	Rajpenta (Darbhaguda)	No	No	No	No	c	b	c	494114	c	c	c	c	c		c	c	c	c		Yes	
112	Mulakisoli	No	No	No	No	c	b	c	494114	c	c	c	c	c		c	b	b	c		Yes	
113	Jagaram	No	No	No	No	c	b	c	494114	c	c	c	c	c		c	b	b	b	Yes	Yes	
114	Banjamguda	No	No	No	No	c	b	c	494114	c	c	c	c	c		c	b	c	c	Yes	Yes	
115	Metaguda	No	No	No	No	c	b	c	494114	c	c	c	c	c		c	b	c	c	Yes	Yes	
116	Pedakisoli	No	No	No	No	c	a	c	494114	a	c	c	c	c		c	c	c	Yes	Yes	Yes	
117	Asirguda	No	No	No	No	c	a	c	494114	a	c	c	c	c		c	c	c	Yes	Yes	Yes	
118	Kamrajpad	No	No	No	No	c	b	b	494114	b	b	Yes	c	b		c	b	b	b		Yes	
119	Irapguda																					
120	Injaram	Yes	Yes	No	Yes	b	Yes	b	494114	Yes	b	Yes	b	b	Yes	c	Yes	b	Yes	Yes	Yes	Yes
121	Mehta	No	No	No	No	c	Yes	c	494114	c	c	c	c	c		c	c	c	c		Yes	
122	Pusguda	No	No	No	No	c	a	c	494114	c	c	c	c	c		c	c	c	c		Yes	
123	Gangarajpad	No	No	No	No	c	c	c	494114	c	c	c	c	c		c	c	c	c		Yes	
124	Bolangtong	No	No	No	No	c	b	c	494114	c	c	c	c	c		c	c	c	c		Yes	

Village connected to highways,village roads, banks & credit societies (If amenities available code -Yes is given, If not available within the village , the distance range code viz; a for < 5 Kms, b for 5-10 Kms and c for 10+ kms of nearest place where facility is available is given).

Availability of miscellaneous facilities (If amenities available code -Yes is given, If not available within the village , the distance range code viz; a for < 5 Kms, b for 5-10 Kms and c for 10+ kms of nearest place where facility is available is given).

68	69	70	71	72	73	74	75	76	77	78	79	80	81	82	83	84	85	86	87	88	89	90	91	Name of Village
Connected to national highway(NH)	Connected to state highway(SH)	Connected to major district road (MDR)	Connected to others district road	Pucca roads	Kutchcha roads	Water bounded macadam(WBM) roads	Navigable waterway (river/canal)(NNW)	Footpaths (FP)	Commercial & Co-operative Banks	ATM	Agricultural Credit Societies	Self-Help Group (SHG)	Public distribution system (PDS) shop	Mandis / Regular market	Weekly Haat	Agricultural marketing society	Centres	Anganwadi Centre (Nutritional Centres)	Others (Nutritional Centres)	ASHA (Accredited Social Health Activist)	Community centre with/without TV	Sports Field,	Sports Club / Recreation Centre	
b	b	b	b	b	Yes	b	b	c	c	b	b	b	b	b	b	c	b	Yes	Yes	c	b	b	Medvahi (Tongguda)	
Yes	a	Yes	Yes	Yes	Yes	Yes	a	a	c	a	a	Yes	a	a	a	Yes	Yes	Yes	Yes	a	a	a	Nagalgunda	
Yes	a	Yes	Yes	Yes	Yes	Yes	a	a	c	a	a	Yes	a	a	a	a	Yes	Yes	Yes	a	a	a	Penta	
a	a	a	Yes	Yes	Yes	a	b	c	c	c	Yes	c	c	c	c	c	Yes	Yes	Yes	c	c	c	Argutta(Bodiguda)	
a	c	a	Yes	Yes	Yes	b	c	c	c	c	c	Yes	c	b	c	c	Yes	Yes	Yes	c	c	c	Manikonta	
Yes	Yes	Yes	Yes	Yes	Yes	Yes	Yes	c	c	b	b	Yes	b	b	c	b	c	Yes	a	b	b	b	Pedakurti	
c	Yes	Yes	Yes	Yes	Yes	Yes	c	c	c	c	c	c	c	c	c	c	Yes	Yes	c	c	Yes	c	Bheji	
c	c	c	c	c	Yes	Yes	c	c	c	c	c	b	c	c	c	c	Yes	Yes	c	c	c	c	Chintagupha	
c	c	c	c	c	Yes	c	c	c	c	c	Yes	Yes	c	c	c	c	Yes	Yes	c	c	c	c	Gomapad	
c	c	c	c	c	Yes	b	c	c	c	c	Yes	Yes	c	c	c	c	Yes	Yes	c	c	c	c	Nilamadgu	
c	c	c	c	c	Yes	Yes	c	c	c	c	c	c	c	c	c	c	Yes	Yes	c	c	c	c	Gorkha	
b	b	b	b	b	Yes	b		c	c	c	c	a	c	b	c	c	Yes	Yes	Yes	c	c	c	Ategatta	
b	b	b	b	b	Yes	b	b	c	c	c	Yes	b	c	b	c	c	Yes	Yes	b	c	c	c	Lendra	
c	b	c	b	b	Yes	b		c	c	c	c	c	c	c	c	c	b	Yes	c	c	c	c	Regadgatta	
c	c	Yes	Yes	Yes	Yes	Yes		c	c	c	c	c	c	c	c	c	Yes	Yes	Yes	c	Yes	c	Maraiguda	
a	a	a	a	a	Yes	c		c	c	c	c	Yes	c	b	c	c	Yes	Yes	Yes	c	b	c	Gaganpalli	
Yes	c	c	c	Yes	Yes	Yes	c	c	c	c	b	Yes	b	b	Yes	b	Yes	Yes	Yes	c	c	c	Birla	
Yes	c	Yes	c	Yes	Yes	Yes		c	c	c	c	c	Yes	Yes	c	c	Yes	Yes	Yes	c	Yes	c	Errabore	
c	Yes	Yes	Yes	Yes	Yes			c	b	c	c	Yes	c	b	c	c	Yes	Yes	Yes	c	c	c	Rajpenta (Darbhaguda)	
a	b	b	a	a	Yes	b		c	c	c	Yes	Yes	c	b	c	c	Yes	Yes	Yes	b	c	c	Mulakisoli	
c	b	b	b	b	Yes	b	Yes	c	c	c	Yes	b	b	b	c	c	Yes	Yes	Yes	b	c	c	Jagaram	
b	b	b	b	b	Yes	b	Yes	c	c	c	Yes	b	b	b	c	c	Yes	Yes	b	c	c	c	Banjamguda	
a	a	a	b	a	Yes	b	Yes	c	c	c	Yes	b	b	b	c	c	Yes	Yes	b	c	c	c	Metaguda	
Yes	Yes	c	c	c	Yes			c	c	c	Yes	a	Yes	a	c	c	a	Yes	a	c	c	c	Pedakisoli	
Yes	Yes	c	c	c	Yes			c	c	c	c	a	Yes	a	c	c	a	Yes	a	c	c	c	Asirguda	
b	c	b	b	b	Yes	b		b	c	b	c	b	b	b	Yes	b	Yes	Yes	b	b	b	b	Kamrajpad	
																							Irapguda	
Yes	Yes	Yes	Yes	Yes	Yes	Yes	Yes	b	c	b	Yes	Yes	b	Yes	b	b	Yes	Yes	Yes	b	b	b	Injaram	
c	c	c	c	c	Yes	c	c	c	c	c	Yes	Yes	c	c	c	c	Yes	Yes	c	c	c	c	Mehta	
c	c	c	c	c	Yes	c	c	c	c	c	Yes	Yes	c	c	c	c	Yes	Yes	c	c	c	c	Pusguda	
c	c	c	c	c	Yes	c	c	c	c	c	c	b	c	b	c	c	Yes	Yes	c	c	c	c	Gangarajpad	
c	c	c	c	c	Yes	b	c	c	c	c	c	b	c	b	c	c	Yes	Yes	c	c	c	c	Bolangtong	

given, If not available within the village , the distance range where facility is available is given).

Availability of electricity (Yes/No)

Land Use

Nearest Town

Area under different

1	2	92	93	94	95	96	97	98	99	100	101	102	Land Use			
													103	104	105	106
Name of Village	Cinema / Video Hall	Public Library	Public Reading Room	Newspaper Supply	Assembly Polling station	Birth & Death Registration Office	Power Supply for Domestic Use (ED)	Power Supply for Agricultural Use (EAG)	Power Supply for Commercial Use (EC)	Power Supply for All Uses (EA)	Name	Distance range code i.e. a for < 5 Kms, b for 5-10 Kms and c for 10+ kms .	Forests	Area under Non-agricultural Uses	Barren and Un-cultivable land	
93	Medvahi (Tongguda)	c	c	c	c	Yes	b	No	No	No	No	Konta	c	1425.2	51.6	83.9
94	Nagalgunda	a	a	a	a	Yes	a	Yes	No	No	No	Dornapal	a	390.3	56.4	7.7
95	Penta	a	a	a	a	Yes	a	Yes	No	No	No	Dornapal	a	652.8	39.9	0
96	Argutta(Bodiguda)	c	c	Yes	c	Yes	Yes	No	No	No	No	Dornapal	c	1674.8	15.5	130.3
97	Manikonta	c	c	c	c	Yes	Yes	No	No	No	No	Dornapal	c	376	145.7	13.6
98	Pedakurti	b	b	b	b	Yes	a	Yes	No	No	No	Dornapal	b	639.4	187.3	7.4
99	Bheji	c	c	c	c	Yes	Yes	No	No	No	No	Konta	c	929	54.8	315.9
100	Chintagupha	c	c	c	c	Yes	c	No	No	No	No	Konta	c	193.2	15.4	83.8
101	Gomapad	c	c	c	c	c	c	No	No	No	No	Sukma	c	65.3	4.7	0
102	Nilamadgu	c	c	c	c	b	c	No	No	No	No	Konta	c	13	5.6	5.6
103	Gorkha	c	c	c	c	Yes	a	No	No	No	No	Konta	c	727.9	50	281.7
104	Ategatta	c	c	c	c	Yes	c	No	No	No	No	Sukma	c	5	3.6	372.9
105	Lendra	c	c	c	c	Yes	c	No	No	No	No	Dornapal	c	1369.8	118.2	6.6
106	Regadgatta	c	c	c	c	Yes	c	No	No	No	No	Sukma	c	644.4	31.3	160
107	Maraiguda	c	c	c	c	Yes	c	No	No	No	No	Sukma	c	2012.8	46	61.1
108	Gaganpalli	c	c	c	c	Yes	Yes	Yes	No	No	No	Konta	c	1465.4	155.5	1024.8
109	Birla	c	c	c	c	Yes	Yes	No	No	No	No	Konta	c	668.1	177.6	1.1
110	Errabore	c	c	c	c	Yes	Yes	Yes	Yes	No	No	Dornapal	c	2813.2	584.9	143.5
111	Rajpenta (Darbhaguda)	c	c	c	c	Yes	c	Yes	No	No	No	Sukma	c	850	16.1	4.8
112	Mulakisoli	c	c	c	c	Yes	c	Yes	No	No	No	Dornapal	c	374	134.1	46.6
113	Jagaram	c	c	c	c	c	Yes	No	No	No	No	Sukma	c	243.1	101	25.7
114	Banjamguda	c	c	c	c	b	c	No	No	No	No	Sukma	c	210.2	178.3	0.3
115	Metaguda	c	c	c	c	b	c	No	No	No	No	Sukma	c	532.8	95.4	155.1
116	Pedakisoli	c	c	c	c	a	a	Yes	No	No	No	Konta	c	108.1	33.9	27.6
117	Asirguda	c	c	c	c	a	a	Yes	No	No	No	Konta	c	657.7	22	101.5
118	Kamrajpad	b	b	c	b	Yes	Yes	No	No	No	No	Konta	b	668.1	153.5	161.6
119	Irpaguda											Konta	c	429.7	17.2	40.8
120	Injaram	b	b	b	Yes	Yes	Yes	Yes	No	No	No	Dornapal	c	117.8	102.4	46.6
121	Mehta	c	c	c	c	a	c	No	No	No	No	Sukma	c	183.7	10.5	64.3
122	Pusguda	c	c	c	c	b	b	No	No	No	No	Sukma	c	164.4	9.1	48.3
123	Gangarajpad	c	c	c	c	b	c	No	No	No	No	Sukma	c	0	2.1	0
124	Bolangtong	c	c	c	c	b	c	No	No	No	No	Sukma	c	0	0	0

Land Use														Name of three most important commodities manufactured			Name of Village	Serial Number
types of land use (in hectares rounded up to one decimal place)								Area irrigated by source (in hectare).										
Permanent Pastures and Other Grazing Lands	Land Under Miscellaneous Tree Crops etc.	Culturable Waste Land	Fallow lands other than current fallows	Current Fallows	Net Area Sown	Total Irrigated Land Area	Total Un-irrigated Land Area	Canals (C)	Wells/Tube-wells(W/TW)	Tanks/Lakes(T/L)	Water Falls(WF)	Others(O)	First	Second	Third			
107	108	109	110	111	112	113	114	115	116	117	118	119	120	121	122	2	1	
30	0	956.9	271.4	0	316.2	0	316.2	0	0	0	0	0				Medvahi (Tongguda)	93	
50	0	215.2	175.6	12.8	385.4	0	386.4	0	0	0	0	0				Nagalgunda	94	
0	0	257.7	20	15.3	349.2	0	349.2	0	0	0	0	0				Penta	95	
420	0	770.2	133.6	0	400.4	0	0	0	0	0	0	0				Argutta(Bodiguda)	96	
40	0	253.8	0	396.2	420.2	0	425.2	0	0	0	0	0				Manikonta	97	
200	0	100.8	0	200.7	285.8	0	285.8	0	0	0	0	0				Pedakurti	98	
350.7	0	534	659.8	0	0	0	702.9	0	0	0	0	0				Bheji	99	
9.5	0	1.8	73.9	0	0	0	74.9	0	0	0	0	0				Chintagupha	100	
0	0	19.7	44.4	13	0	0	13	0	0	0	0	0				Gomapad	101	
2	0	28.2	57.7	0	0	0	0	0	0	0	0	0				Nilamadgu	102	
35.2	0	0.7	15.2	0	52.9	0	54.5	0	0	0	0	0				Gorkha	103	
255	0	3.7	0	0	0	0	0	0	0	0	0	0				Ategatta	104	
230	0	0	0	0	185	0	185	0	0	0	0	0				Lendra	105	
318.2	0	0	492.4	0	0	0	502.6	0	0	0	0	0				Regadgatta	106	
245	0	242.3	33.5	0	218	0	218.2	0	0	0	0	0				Maraiguda	107	
305	0	14.4	0	663.9	0	0	1096.7	0	0	0	0	0				Gaganpalli	108	
45	0	147.2	0	0	208	2	208	0	0	2	0	0				Birla	109	
220	0.4	962.5	160.6	287.2	261.7	0	824.1	0	0	0	0	0				Errabore	110	
7	0	24.8	81.3	0	29.8	0	83.8	0	0	0	0	0				Rajpenta (Darbhaguda)	111	
8	0	61.9	0	0	213	0	213	0	0	0	0	0				Mulakisoli	112	
20	0	29.6	121	0	12	0	135	0	0	0	0	0				Jagaram	113	
25	0	44.8	115.3	0	16.5	0	141	0	0	0	0	0				Banjamguda	114	
5.2	0	7.8	96.9	0	24	0	200.1	0	0	0	0	0				Metaguda	115	
20	0	0.2	8	0	40.8	0	59.2	0	0	0	0	0				Pedakisoli	116	
50	0	1.2	149.1	0	45	0	198.5	0	0	0	0	0				Asirguda	117	
45	0	1.1	208.7	0	0	0	245.7	0	0	0	0	0				Kamrajpad	118	
15	0	15.1	155.2	0	0	0	158.2	0	0	0	0	0				Irpaguda	119	
20	0	5.4	176.9	0	16.5	0	216.2	0	0	0	0	0				Injaram	120	
93.6	0	59.5	1.3	99.7	0	0	99.7	0	0	0	0	0				Mehta	121	
40.5	0	102.3	36.5	94	0	0	94	0	0	0	0	0				Pusguda	122	
52.6	0	4.6	0	0	7	0	0	0	0	0	0	0				Gangarajpad	123	
41.6	0	0	0	0	0	0	0	0	0	0	0	0				Bolangtong	124	

Sr.No.	Name village	Location code no.	Total area of the village (in hectares rounded up to one decimal place)	Total population (2011 census)	Number of households (2011 census)	Number of educational amenities available. (If not available within the village , the distance range code viz; a for < 5 Kms, b for 5-10 Kms and c for 10+ kms of nearest place where facility is available is given).														
						Pre-Primary school (PP)	Primary school (P)	Middle school (M)	Secondary School (S)	Senior Secondary school (SS)	Degree college of arts science & commerce (ASC)	Engineering college(EC)	Medical college (MC)	Management institute (MI)	Polytechnic (Pt)	Vocational training school /ITI	Non-formal training centre (NFTC)	Special school for disabled (SSD)	Others (specify)	
1	2	3	4	5	6	7	8	9	10	11	12	13	14	15	16	17	18	19	20	
125	Durma	450406	709.1	259	69		1	b	c	c	c	c	c	c	c	c	c	c	c	
126	Dubbamarka	450407	0	21	6	c		c	c	c	c	c	c	c	c	c	c	c	c	
127	Nulkatong	450408	442.5	218	40	c	1	1	c	c	c	c	c	c	c	c	c	c	c	
128	Venkatapal	450409	0	0	0															
129	Phandiguda	450410	1365	95	26	1	1	b	b	c	c	c	c	c	c	c			c	
130	Banda	450411	1773.4	210	54	2	1	b	b	c	c	c	c	c	c	c	b		c	
131	Kanhaiguda	450412	251.8	167	37	c	1	a	c	c	c	c	c	c	c	c	c	c	c	
132	Kanhaiguda (Nelmeta)	450413	45.8	104	30	c	1	b	c	c	c	c	c	c	c	c	c	c	c	
133	Mangalguda	450414	181.4	69	16	1	a	a	c	c	c	c	c	c	c	c	b		c	
134	Muriliguda	450415	570.3	164	51	1	a	b	b	c	c	c	c	c	c	c	b		c	
135	Bojraiguda	450416	37.8	0	0															
136	Sunnamguda	450417	435.6	0	0															
137	Chintakonta	450418	239.4	90	27	a	1	1	a	a	c	c	c	c	c	c	a		c	
138	Dhondhara	450419	1242.9	1760	401	1	3	2	a	a	a	c	c		c	c			c	
139	Narsa Puram	450420	1980	301	61	1	b	b	b	c	c	c	c	c	c	c	b		c	
140	Chhotegan Gulawa	450421	264.2	141	30	c	a	c	c	c	c	c	c	c	c	c	c	c	c	
141	Bodumpad	450422	1082.6	119	24	c	a	c	c	c	c	c	c	c	c	c	a		c	
142	Nilawaya	450423	1250	89	20	c	1	b	c	c	c	c	c	c	c	c	1		c	
143	Nayapara	450424	88	210	39	1	c	c	c	c	c	c	c	c	c	c	c	c	c	
144	Nilawada	450425	532	188	50	1	a	b	b	c	c	c	c	c	c	c	1		c	
145	Kumhar Padar	450426	0	0	0															
146	Rajpadar	450427	0	0	0															
147	Nimalguda	450428	532	223	43	1	c	c	c	c	c	c	c	c	c	c	c	c	c	
148	Putepal	450429	366	503	80	c	1	c	c	c	c	c	c	c	c	c	c	c	c	
149	Tetemadgu	450430	599	433	98	1	c	c	c	c	c	c	c	c	c	c	c	c	c	
150	Palodi	450431	0	231	48	1	b	c	c	c	c	c	c	c	c	c	b		c	
151	Karigundam	450432	571.6	661	136	c	1	b	c	c	c	c	c	c	c	c	c	c	c	
152	Dokpad	450433	0	341	60	1	b	c	c	c	c	c	c	c	c	c	b			
153	Jatapad	450434	0	151	32	c	1	c	c	c	c	c	c	c	c	c	c	c	c	
154	Arlapenta	450435	76	143	32	1	c	c	c	c	c	c	c	c	c	c			c	
155	Dharma Penta	450436	100	131	24	1	b			c	c	c	c	c	c	c	b		c	
156	Sendur Guda	450437	127	330	85	c	1	b	b	c	c	c	c	c	c	c	c	c	c	

Number of Medical Amenities available. (If not available within the village, the distance range code viz; a for < 5 Kms, b for 5-10 Kms and c for 10+ kms of nearest place where facility is available is given).										Number of Non-Government Medical Amenities available.					Availability of drinking water - Yes / No					Name village						
21	22	23	24	25	26	27	28	29	30	31	32	33	34	35	36	37	38	39	40		41	42	43	44	45	46
Community health centre (CHC)	Primary health centre (PHC)	Primary health sub centre (PHS)	Maternity and child welfare centre (MCW)	T.B. clinic (TBC)	Hospital-allopathic (HA)	Hospital-alternative medicine (HO)	Dispensary (D)	Veterinary hospital (VH)	Mobile health clinic (MHC)	Family welfare centre (FWC)	Charitable non Govt. hospital/Nursing home.	Medical practitioner with MBBS Degree	Medical practitioner with other degree	Medical practitioner with no degree	Traditional practitioner and faith healer .	Medicine Shop	Others	Tap water (Treated/Untreated)	Well water (Covered / Uncovered well)	Hand Pump	Tube wells / Bore well	Spring	River / Canal	Tank / Pond / Lake	Others	
c	c	c	c	c	c	c	c	c	c	c	0	0	0	0	0	0	0	No	No	Yes	No	No	No	Yes	No	Durma
c	c	c	c	c	c	c	c	c	c	c	0	0	0	0	0	0	0	No	No	Yes	No	No	No	No	No	Dubbamarka
c	c	c	c	c	c	c	c	c	c	c	0	0	0	0	0	0	0	No	No	Yes	No	No	No	No	No	Nulkatong Venkatapal
b	b	a	b	b	a	b	b	b	b	b	0	0	0	0	0	0	0	No	Yes	Yes	No	No	Yes	No	No	Phandiguda
b	b	1	b	b	c	b	b	b	b	b	0	0	0	0	0	0	0	Yes	No	Yes	Yes	No	No	No	No	Banda
c	c	c	c	c	c	c	c	c	c	c	0	0	0	0	0	0	0	No	No	Yes	No	No	No	No	No	Kanhaiguda
c	c	c	c	c	c	c	c	c	c	c	0	0	0	0	0	0	0	No	No	Yes	No	No	No	Yes	No	Kanhaiguda (Nelmeta)
b	b	b	b	b	b	b	b	b	b	b	0	0	0	0	0	0	0	No	Yes	Yes	No	No	No	No	No	Mangalguda
b	b	b	b	b	b	b	b	b	b	b	0	0	0	0	0	0	0	No	Yes	Yes	No	No	No	Yes	No	Murliguda
																										Bojraiguda
																										Sunnamguda
a	a	a	a	a	a	a	a	a	a	a	0	0	0	0	0	0	0	Yes	Yes	Yes	No	No	No	Yes	No	Chintakonta
a	b	c	a	a	c	a	a	a	a	a	0	0	0	0	0	0	0	No	Yes	Yes	No	No	Yes	Yes	No	Dhondhara
b	b	b	c	c	c	c	b	b	c	c	0	0	0	0	0	0	0	No	No	Yes	No	No	No	No	No	Narsa Puram
c	c	c	c	c	c	c	c	c	c	c	0	0	0	0	0	0	0	No	No	Yes	No	Yes	No	Yes	No	Chhotogan Gulawa
c	c	c	c	c	c	c	c	c	c	c	0	0	0	0	0	0	0	No	No	Yes	No	No	No	No	No	Bodumpad
c	c	c	c	c	c	c	c	c	c	c	0	0	0	0	0	0	0	No	No	Yes	No	No	No	No	No	Nilawaya
c	c	c	c	c	c	c	c	c	c	c	0	0	0	0	0	0	0	No	No	Yes	No	No	No	No	No	Nayapara
c	b	b	b	b	b	b	b	b	c	c	0	0	0	0	1	0	0	No	No	Yes	No	No	No	Yes	No	Nilawada
																										Kumhar Padar
																										Rajpadar
c	c	c	c	c	c	c	c	c	c	c	0	0	0	0	0	0	0	No	Yes	Yes	No	No	No	No	No	Nimalguda
c	c	c	c	c	c	c	c	c	c	c	0	2	5	4	2	2	0	No	No	Yes	No	No	No	No	No	Putepal
c	c	c	c	c	c	c	c	c	c	c	0	0	0	0	0	0	0	No	No	Yes	No	No	No	No	No	Tetamadgu
c	c	c	c	c	c	c	c	c	c	c	0	0	0	0	0	0	0	No	No	Yes	No	No	No	No	No	Palodi
c	c	c	c	c	c	c	c	c	c	c	0	4	8	6	4	2	0	No	Yes	Yes	No	No	No	No	No	Karigundam
c	b	c	c	c	c	c	b	b	c	c	0	0	0	0	0	0	0	No	Yes	Yes	No	No	Yes	No	No	Dokpad
c	c	c	c	c	c	c	c	c	c	c	0	0	0	0	0	0	0	No	Yes	No	No	No	No	No	No	Jatapad
c	c	c	c	c	c	c	c	b	c	c	0	0	0	0	0	0	0	No	No	Yes	No	No	No	No	No	Arlapenta
c	b	c	c	c	c	c	b	b	c	c	0	0	0	0	0	0	0	No	No	Yes	No	No	No	No	No	Dharma Penta
c	b	b	c	c	c	c	c	c	c	c	0	0	0	0	0	0	0	No	No	Yes	No	No	Yes	Yes	No	Sendur Guda
																										2

Sr.No.	Name village	Availability of toilet & others Yes / No				Communication and transport facilities (If amenities available code -Yes is given except for Village Pin Code ,If not available within the village , the distance range code viz; a for < 5 Kms, b for 5-10 Kms and c for 10+ kms of nearest place where facility is available is given).																
		Community toilet including bath.	Community toilet excluding bath.	Rural sanitary mart or sanitary hardware outlet available near the village.	Community bio- gas or recycle of waste for productive use.	Post office(PO)	Sub post office (SPO)	Post & Telegraph office (P&TO)	Village Pin Code	Telephones (Land lines)	Public call office (PCO)	Mobile phone coverage	Internet cafes/ Common service centre (CSC)	Private courier facility	Bus service (Public & Private)	Railway stations	Auto/Modified Autos	Taxis and Vans	Tractors	Cycle-pulled rickshaws(Manual & Machine driven)	Carts driven by animals	Sea /River ferry service
1	2	47	48	49	50	51	52	53	54	55	56	57	58	59	60	61	62	63	64	65	66	67
125	Durma	No	No	No	No	c	b	c	494114	c	c	c	c	c	c	c	c	c	c	c	b	
126	Dubbamarka	No	No	No	No	c	b	c	494114	c	c	c	c	c	c	c	c	c	c	c	b	
127	Nulkatong	No	No	No	No	c	c	c	494114	c	c	c	c	c	c	c	c	c	c	c	b	
128	Venkatapal																					
129	Phandiguda	No	No	No	No	b	a	b	494114	a	b	b	b	b	c	b	b	Yes	Yes	Yes	Yes	
130	Banda	No	No	No	No	b	Yes	b	494114	b	b	b	c	b	c	b	b	b		Yes		
131	Kanhaiguda	No	No	No	No	c	c	c	494114	c	c	c	c	c	c	c	c	c	c	a		
132	Kanhaiguda (Nelmeta)	No	No	No	No	c	c	c	494114	c	c	c	c	c	c	c	c	c	c	b		
133	Mangalguda	No	No	No	No	b	b	b	494114	b	b	b	b	b	c	b	b	b		Yes		
134	Murliguda	No	No	No	No	b	b	b	494114	b	b	b	b	b	c	b	b	b	Yes	Yes		
135	Bojraiguda																					
136	Sunnamguda																					
137	Chintakonta	No	No	No	No	a	a	a	494114	a	a	a	a	a	c	a	a	Yes		Yes		
138	Dhondhara	No	No	No	No	a	a	a	494114	a	a	a	c	a	c	a	a	a		Yes	Yes	
139	Narsa Puram	No	No	No	No	c	c	c	494114	c	c	Yes	c	c	c	c	b	b		Yes		
140	Chhotegan Gulawa	No	No	No	No	c	c	c	494114	c	c	c	c	c	c	c	c	c	c	c		
141	Bodumpad	No	No	No	No	c	c	c	494121	c	c	c	c	c	c	c	c	c	c	Yes		
142	Nilawaya	No	No	No	No	c	c	c	494122	c	c	c	c	c	c	c	c	b		Yes		
143	Nayapara	No	No	No	No	c	c	c	494122	c	c	c	c	c	c	c	c	c		Yes		
144	Nilawada	No	No	No	No	b	b	b	494122	b	b	a	b	c	c	c	b	b		Yes		
145	Kumhar Padar																					
146	Rajpadar																					
147	Nimalguda	No	No	No	No	c	c	c	494122	c	b	c	c	c	c	c	c	c	c	Yes		
148	Putepal	No	No	No	No	c	c	c	494122	c	c	c	c	c	c	c	c	c	c	Yes		
149	Tetemadgu	No	No	No	No	c	c	c	494122	c	c	c	c	c	c	c	c	c	c	Yes		
150	Palodi	No	No	No	No	c	b	c	494122	c	c	c	c	c	c	c	c	c	c	Yes		
151	Karigundam	No	No	No	No	c	c	c	494122	c	c	c	c	c	c	c	c	b		Yes		
152	Dokpad	No	No	No	No	c	c	c	494122	c	c	c	c	c	c	c	c	c	c	Yes		
153	Jatapad	No	No	No	No	c	c	c	494122	c	c	c	c	c	c	c	c	c	c	Yes		
154	Arlapenta	No	No	No	No	c	c	c	494122	c	c	c	c	c	c	c	c	a		Yes		
155	Dharma Penta	No	No	No	No	c	c	c	494122	b	b	c	c	c	c	c	c	c	c	Yes		
156	Sendur Guda	No	No	No	No	c	c	c	494122	c	c	c	c	c	c	c	c	c	c	c		

Village connected to highways,village roads, banks & credit societies (If amenities available code -Yes is given, If not available within the village , the distance range code viz; a for < 5 Kms, b for 5-10 Kms and c for 10+ kms of nearest place where facility is available is given).

Availability of miscellaneous facilities (If amenities available code -Yes is given, If not available within the village , the distance range code viz; a for < 5 Kms, b for 5-10 Kms and c for 10+ kms of nearest place where facility is available is given).

68	69	70	71	72	73	74	75	76	77	78	79	80	81	82	83	84	85	86	87	88	89	90	91	Name of Village
Connected to national highway(NH)	Connected to state highway(SH)	Connected to major district road (MDR)	Connected to others district road	Pucca roads	Kutchcha roads	Water bounded macadam(WBM) roads	Navigable waterway (river/canal)(NNW)	Footpaths (FP)	Commercial & Co-operative Banks	ATM	Agricultural Credit Societies	Self-Help Group (SHG)	Public distribution system (PDS) shop	Mandis / Regular market	Weekly Haat	Agricultural marketing society	Centres	Anganwadi Centre (Nutritional Centres)	Others (Nutritional Centres)	ASHA (Accredited Social Health Activist)	Community centre with/without TV	Sports Field,	Sports Club / Recreation Centre	Name of Village
c	c	c	c	c	Yes	c	c	c	c	c	c	c	b	c	c	c	Yes	Yes	c	c	c	c	Durma	
c	c	c	c	c	b	c	Yes	c	c	c	c	c	c	b	c	c	c	Yes	c	c	c	c	Dubbamarka	
c	c	c	b	b	Yes	b		c	c	c	c	c	c	c	c	b	c	Yes	c	c	c	c	Nulkatong	
																							Venkatapal	
Yes	Yes	Yes	b	Yes	Yes	Yes		b	c	b	Yes	a	a	a	b	b	Yes	Yes	a	b	b	b	Phandiguda	
c	b	b	b	b	Yes	Yes	c	b	c	b	Yes	Yes	b	b	b	b	Yes	Yes	Yes	b	b	b	Banda	
c	c	c	a	a	Yes	a		c	c	c	c	a	c	c	c	c	Yes	Yes	c	c	c	c	Kanhaiguda	
c	c	c	c	c	Yes	b	c	c	c	c	c	b	c	c	c	c	Yes	Yes	b	c	c	c	Kanhaiguda (Nelmeta)	
b	b	b	b	b	Yes	b		b	c	b	b	b	b	b	b	b	Yes	Yes	a	b	b	b	Mangalguda	
b	b	b	Yes	Yes	Yes	b		b	c	b	b	a	b	b	b	b	Yes	Yes	a	b	b	b	Murliguda	
																							Bojraiguda	
																							Sunnamguda	
a	a	a	a	a	Yes	Yes	c	a	c	a	a	a	a	a	a	a	Yes	Yes	a	a	a	a	Chintakonta	
Yes	a	Yes	Yes	Yes	Yes	Yes	a	a	c	a	a	Yes	b	a	a	a	Yes	Yes	Yes	a	a	a	Dhondhara	
c	Yes	Yes	Yes	Yes	Yes	b	c	c	c	c	b	b	c	b	c	c	Yes	Yes	b	c	c	c	Narsa Puram	
c	c	c	c	c	Yes	c	c	c	c	c	c	c	c	c	c	c	b	Yes	c	c	c	c	Chhotegan Gulawa	
c	c	c	c	c	Yes	c		c	c	c	c	c	c	c	c	c	a	Yes	Yes	c	c	c	Bodumpad	
b	b	b	b	b	Yes	b	b	c	c	c	c	c	c	c	c	c	Yes	Yes	Yes	c	b	c	Nilawaya	
c	c	c	c	c	c	c	c	Yes	c	c	c	c	c	c	c	c	Yes	Yes	c	c	c	c	Nayapara	
b	b	b	Yes	Yes	a	b		b	c	b	Yes	a	b	b	b	c	Yes	Yes	Yes	b	b	b	Nilawada	
																							Kumhar Padar	
																							Rajpadar	
b	c	c	c	c	Yes	c	c	c	c	c	c	c	c	c	c	c	Yes	Yes	c	c	Yes	c	Nimalguda	
c	c	c	c	c	Yes	c	c	c	c	c	c	c	c	c	c	c	b	Yes	c	c	c	c	Putepal	
c	c	c	c	c	Yes	c		c	c	c	c	c	c	c	c	c	Yes	Yes	c	c	c	c	Tetamadgu	
c	c	c	c	c	Yes	c	c	c	c	b	b	b	c	c	c	c	Yes	Yes	c	c	c	c	Palodi	
c	c	b	Yes	Yes	b	c		c	c	c	b	b	c	b	c	c	Yes	Yes	c	c	c	c	Karigundam	
c	c	c	c	c	Yes	c	c	c	c	c	b	b	c	b	c	c	Yes	Yes	c	c	c	c	Dokpad	
c	c	c	c	c	Yes	c	c	c	c	c	c	c	c	c	c	c	Yes	Yes	c	c	c	c	Jatapad	
c	c	c	c	c	Yes	a	c	c	c	c	c	c	c	c	c	c	Yes	Yes	c	c	c	c	Arlapenta	
b	c	c	b	b	Yes	a	c	c	c	b	b	b	c	b	c	c	Yes	Yes	c	c	c	c	Dharma Penta	
c	c	c	c	c	Yes	c	c	c	c	c	c	c	c	a	c	b	Yes	Yes	Yes	c	c	c	Sendur Guda	

given, If not available within the village , the distance range where facility is available is given).

Availability of electricity (Yes/No)

Land Use

Nearest Town

Area under different

1	2	92	93	94	95	96	97	98	99	100	101	102	Land Use			
													103	104	105	106
Name of Village	Cinema / Video Hall	Public Library	Public Reading Room	Newspaper Supply	Assembly Polling station	Birth & Death Registration Office	Power Supply for Domestic Use (ED)	Power Supply for Agricultural Use (EAG)	Power Supply for Commercial Use (EC)	Power Supply for All Uses (EA)	Name	Distance range code i.e. a for < 5 Kms, b for 5-10 Kms and c for 10+ kms .	Forests	Area under Non-agricultural Uses	Barren and Un-cultivable land	
125	Durma	c	c	c	c	Yes	c	No	No	No	No	Sukma	c	309.4	6.2	0
126	Dubbamarka	c	c	c	c	b	c	No	No	No	No	Dornapal	c	0	0	0
127	Nulkatong	c	c	c	c	b	b	No	No	No	No	Konta	c	81.5	9.2	15.7
128	Venkatapal											Jagdalpur	a	0	0	0
129	Phandiguda	b	b	b	b	a	b	No	No	No	No	Konta	b	399	163.2	176.6
130	Banda	b	b	c	b	Yes	Yes	No	No	No	No	Dornapal	c	1093	30.1	55.7
131	Kanhaiguda	c	c	c	c	a	a	No	No	No	No	Konta	c	113	11.5	0
132	Kanhaiguda (Nelmeta)	c	c	b	c	b	b	No	No	No	No	Konta	c	0	0	0
133	Mangalguda	b	b	b	b	a	a	No	No	No	No	Konta	b	59.4	3.8	7.4
134	Murliguda	b	b	b	b	a	a	No	No	No	No	Konta	b	114.8	2.1	26.9
135	Bojraiguda											Sukma	c	12.1	1	10.4
136	Sunnamguda											Konta	a	113.9	13.1	119.6
137	Chintakonta	a	a	a	a	a	a	No	No	No	No	Sukma	c	84.3	3.8	54.6
138	Dhondhara	a	a		a	Yes	Yes	No	No	No	Yes	Konta	a	77.2	93.6	52.8
139	Narsa Puram	c	c	c	c	b	b	No	No	No	No	Dornapal	c	1980	0	0
140	Chhotegan Gulawa	c	c	b	c	b	b	No	No	No	No	Dornapal	c	50.7	6.2	6.2
141	Bodumpad	c	c	c	c	c	c	No	No	No	No	Dornapal	c	583.4	0	0
142	Nilawaya	c	c	c	c	c	c	No	No	No	No	Dornapal	c	607	0	0
143	Nayapara	c	c	c	c	c	c	No	No	No	No	Bhadrachalam (A.P.)	c	35	0	0
144	Nilawada	b	b	a	b	a	a	No	No	No	No	Dornapal	b	0	0	0
145	Kumhar Padar											Sukma	c	0	0	0
146	Rajpadar											Sukma	c	0	0	0
147	Nimalguda	c	c	c	c	c	c	No	No	No	No	Bhadrachalam (A.P.)	c	0	468	0
148	Putepal	c	c	c	c	Yes	c	No	No	No	No	Dornapal	c	0	0	0
149	Tetemadgu	c	c	c	c	c	c	No	No	No	No	Konta	c	78	371	0
150	Palodi	c	c	c	c	b	b	No	No	No	No	Bhadrachalam (A.P.)	c	0	0	0
151	Karigundam	c	c	c	c	Yes	b	No	No	No	No	Dornapal	c	189	219	0
152	Dokpad	c	c	c	c	b	b	No	No	No	No	Bhadrachalam (A.P.)	c	0	0	0
153	Jatapad	c	c	c	c	c	c	No	No	No	No	Bhadrachalam (A.P.)	c	0	0	0
154	Arlapenta	c	c	c	c	a	c	No	No	No	No	Bhadrachalam (A.P.)	c	0	10	0
155	Dharma Penta	c	c	c	c	a	b	No	No	No	No	Bhadrachalam (A.P.)	c	70	0	0
156	Sendur Guda	c	c	c	c	Yes	c	No	No	No	No	Bhadrachalam (A.P.)	c	12	10	10

Land Use														Name of three most important commodities manufactured			Name of Village	Serial Number
types of land use (in hectares rounded up to one decimal place)								Area irrigated by source (in hectare).										
Permanent Pastures and Other Grazing Lands	Land Under Miscellaneous Tree Crops etc.	Culturable Waste Land	Fallow lands other than current fallows	Current Fallows	Net Area Sown	Total Irrigated Land Area	Total Un-irrigated Land Area	Canals (C)	Wells/Tube-wells(W/TW)	Tanks/Lakes(T/L)	Water Falls(WF)	Others(O)	First	Second	Third			
107	108	109	110	111	112	113	114	115	116	117	118	119	120	121	122	2	1	
186.6	0	189.1	0	0	18	0	18	0	0	0	0	0				Durma	125	
0	0	0	0	0	0	0	0	0	0	0	0	0				Dubbamarka	126	
142.1	0	77.3	36.5	0	80.2	0	0	0	0	0	0	0				Nulkatong	127	
0	0	0	0	0	0	0	0	0	0	0	0	0				Venkatapal	128	
116.6	0	17.7	437.3	0	54.6	0	586.5	0	0	0	0	0				Phandiguda	129	
82	0	95.4	417.3	0	0	0	0	0	0	0	0	0				Banda	130	
5	0	35.8	43.3	0	43.3	0	0	0	0	0	0	0				Kanhaiguda	131	
20	0	25.8	0	0	0	0	0	0	0	0	0	0				Kanhaiguda (Nelmeta)	132	
7	0	33.3	0	48.5	22	0	0	0	0	0	0	0				Mangalguda	133	
199	0	45.8	0	141.7	40	0	0	0	0	0	0	0				Murliguda	134	
0	0	0	5.3	0	9	0	17.5	0	0	0	0	0				Bojraiguda	135	
6.7	0	0.7	81.6	84	16	0	193.6	0	0	0	0	0				Sunnamguda	136	
9.7	0	1.2	60.7	0	25	0	87.5	0	0	0	0	0				Chintakonta	137	
60	0	252.3	675.2	0	31.7	4	834.3	0	4	0	0	0				Dhondhara	138	
0	0	0	0	0	0	0	0	0	0	0	0	0				Narsa Puram	139	
50	0	33.1	0.5	0.2	117.3	0	117.3	0	0	0	0	0				Chhotegan Gulawa	140	
0	0	138.5	35	61.3	264.4	0	0	0	0	0	0	0				Bodumpad	141	
0	0	273.5	35	45.1	289.4	0	0	0	0	0	0	0				Nilawaya	142	
23	0	0	0	0	30	0	0	0	0	0	0	0				Nayapara	143	
0	0	0	0	0	0	0	0	0	0	0	0	0				Nilawada	144	
0	0	0	0	0	0	0	0	0	0	0	0	0				Kumhar Padar	145	
0	0	0	0	0	0	0	0	0	0	0	0	0				Rajpadar	146	
0	0	39	0	0	25	0	0	0	0	0	0	0				Nimalguda	147	
0	0	0	0	0	0	0	0	0	0	0	0	0				Putepal	148	
0	0	78	0	0	72	0	0	0	0	0	0	0				Tetemadgu	149	
0	0	0	0	0	0	0	0	0	0	0	0	0				Palodi	150	
0	0	163.6	0	0	0	0	0	0	0	0	0	0				Karigundam	151	
0	0	0	0	0	0	0	0	0	0	0	0	0				Dokpad	152	
0	0	0	0	0	0	0	0	0	0	0	0	0				Jatapad	153	
0	0	0	0	0	66	0	0	0	0	0	0	0				Arlapenta	154	
0	0	18	0	0	12	0	0	0	0	0	0	0				Dharma Penta	155	
12	15	23	15	15	15	0	15	0	0	0	0	0				Sendur Guda	156	

Sr.No.	Name village	Location code no.	Total area of the village (in hectares rounded up to one decimal place)	Total population (2011 census)	Number of households (2011 census)	Number of educational amenities available. (If not available within the village , the distance range code viz; a for < 5 Kms, b for 5-10 Kms and c for 10+ kms of nearest place where facility is available is given).														
						Pre-Primary school (PP)	Primary school (P)	Middle school (M)	Secondary School (S)	Senior Secondary school (SS)	Degree college of arts science & commerce (ASC)	Engineering college(EC)	Medical college (MC)	Management institute (MI)	Polytechnic (Pt)	Vocational training school /ITI	Non-formal training centre (NFTC)	Special school for disabled (SSD)	Others (specify)	
1	2	3	4	5	6	7	8	9	10	11	12	13	14	15	16	17	18	19	20	
157	Elkan Guda	450438	158	164	32		1	b	c	c	c	c	c	c	c	c	c	c	c	
158	Tunga Babu	450439	175.1	99	21	c	b	c	c	c	c	c	c	c	c	c	c	c	c	
159	Kumad Tong	450440	60	103	23	a	b	c	c	c	c	c	c	c	c	c	c	a	c	
160	Kistaram	450441	886	572	115	c	1	1	c	c	c	c	c	c	c	c	c	c	c	
161	Mangalguda	450442	241	134	31	a	a	c	c	c	c	c	c	c	c	c	c	c	c	
162	Sannampenta	450443	191	96	21	c	a	a	c	c	c	c	c	c	c	c	c	c	c	
163	Kansaram	450444	167	81	18	a	a	c	c	c	c	c	c	c	c	c	c	c	c	
164	Amapenta	450445	125	151	30	c	1	c	c	c	c	c	c	c	c	c	c	c	c	
165	Metaguda	450446	885	266	53	c	a	b	c	c	c	c	c		c	c	c	c	c	
166	Palachalma	450447	1096.8	393	75	c	1	1	c	c	c	c						2		
167	Singanpad	450448	0	164	26	c	1	b	c	c	c	c	c	c	c	c	c	b	c	
168	Dharmaram	450449	0	99	20	c	a	a	c	c	c	c	c	c	c	c	c	a	c	
169	Pamlur	450450	281	402	85	1	c	c	c	c	c	c	c	c	c	c	c	c	c	
170	Potakpalli	450451	503	354	58	1	c	c	c	c	c	c	c	c	c	c	c	c	c	
171	Dubbamarka	450452	140	237	45	c	c	c	c	c	c	c	c	c	c	c	c	c	c	
172	Salatong	450453	137	156	32	c	1	c	c	c	c	c	c	c	c	c	c	c	c	
173	Kosampad	450454	88	184	39	1	c	c	c	c	c	c	c	c	c	c	c	c	c	
174	Bermaor	450455	0	356	76	c	1	c	c	c	c	c	c	c	c	c	c		c	
175	Sakler	450456	388	410	88	1	b	c	c	c	c	c	c	c	c	c	c	c	c	
176	Kanhaimarka	450457	75	188	40	1	b	c	c	c	c	c	c	c	c	c	c	c	c	
177	Potebhangi	450458	0	27	6						c	c								
178	Gudraj Pad	450459	0	32	7						c	c								
179	Elmagunda	450460	153	272	62	c	2	b	c	c	c	c	c	c	c	c	c	c	c	
180	Bhatpad	450461	0	193	38	c	c	c	c	c	c	c	c	c	c	c	c	c	c	
181	Todamarka	450462	115	245	51	1	b	c	c	c	c	c	c	c	c	c	c	c	c	
182	Tumolpad - 1	450463	442.8	250	62	1	b	c	c	c	c	c	c		c	c	c	c	c	
183	Tumalpad - 2	450464	442.8	222	68	c	1	c	c	c	c	c	c	c	c	c	c		c	
184	Pentapad	450465	310	168	30	1	a	c	c	c	c	c	c	c	c	c	c	c	c	
185	Entapad	450466	251.8	354	75	1	b	c	c	c	c	c	c		c	c	c	c	c	
186	Singanmargu	450467	0	154	25	c	1	c	c	c	c	c	c	c	c	c	c	c	c	
187	Badekedwad	450468	0	254	57	1	c	c	c	c	c	c	c	c		c				
188	Chhotekedwad	450469	0	168	40	1	a	c	c	c	c	c	c		c					

Number of Medical Amenities available. (If not available within the village, the distance range code viz; a for < 5 Kms, b for 5-10 Kms and c for 10+ kms of nearest place where facility is available is given).										Number of Non-Government Medical Amenities available.				Availability of drinking water - Yes / No												
21	22	23	24	25	26	27	28	29	30	31	32	33	34	35	36	37	38	39	40	41	42	43	44	45	46	
Community health centre (CHC)	Primary health centre (PHC)	Primary health sub centre (PHS)	Maternity and child welfare centre (MCW)	T.B. clinic (TBC)	Hospital-allopathic (HA)	Hospital-alternative medicine (HO)	Dispensary (D)	Veterinary hospital (VH)	Mobile health clinic (MHC)	Family welfare centre (FWC)	Charitable non Govt. hospital/Nursing home.	Medical practitioner with MBBS Degree	Medical practitioner with other degree	Medical practitioner with no degree	Traditional practitioner and faith healer.	Medicine Shop	Others	Tap water (Treated/Untreated)	Well water (Covered / Uncovered well)	Hand Pump	Tube wells / Bore well	Spring	River / Canal	Tank / Pond / Lake	Others	Name village
c	c	c	c	c		c	c	c	c	c	0	0	0	0	0	0	0	No	No	Yes	No	No	No	No	No	Elkan Guda
c	c	c	c	c		c	c	c	c	c	0	0	0	0	0	0	0	No	No	Yes	No	No	No	Yes	No	Tunga Babu
c	c	b	c	c		c	c	c	b	c	0	0	0	0	0	0	0	No	No	Yes	No	No	No	No	No	Kumad Tong
c	c		c	c				c	c	c	0	0	0	0	0	0	0	No	No	Yes	No	No	Yes	Yes	No	Kistaram
c	c	a	c	c		c	c	c	c	c	0	0	0	0	0	0	0	No	No	Yes	No	No	No	No	No	Mangalguda
c	c	a	c	c				c	c	c	0	0	0	0	0	0	0	No	No	Yes	No	No	No	No	No	Sannampenta
c	c	a	a	c		c	c	c	c	c	0	0	0	0	0	0	0	No	No	Yes	No	No	No	No	No	Kansaram
c	c	c	c	c		c	c	c	c	c	0	0	0	0	0	0	0	No	No	Yes	No	No	No	No	No	Amapenta
c	c	c	c			c	c	c	c	c	0	5	1	1	3	2	0	No	No	Yes	No	No	No	No	No	Metaguda
c	c	c	c	c		c	c	c	c	c	0	0	0	0	0	0	0	No	Yes	Yes	No	Yes	No	Yes	No	Palachalma
c	c	b	b	c		c	c	c	c	c	0	0	0	0	0	0	0	No	Yes	Yes	No	No	No	No	No	Singanpad
c	c	a	a	c		c	c	c	c	c	0	0	0	0	0	0	0	No	Yes	Yes	No	No	No	No	No	Dharmaram
c	c	c	c	c		c	c	c	c	c	0	0	0	0	0	0	0	No	Yes	Yes	No	No	Yes	Yes	No	Pamlur
c	c	c	c	c		c	c	c	c	c	0	0	0	0	0	0	0	No	No	Yes	No	No	No	No	No	Potakpalli
c	c	c	c	c		c	c	c	c	c	0	0	0	0	0	0	0	No	No	Yes	No	No	No	No	No	Dubbamarka
c	c	c	c	c		c	c	c	c	c	0	0	0	0	0	0	0	No	No	Yes	No	No	No	No	No	Salatong
c	c	c	c	c		c	c	c	c	c	0	0	0	0	0	0	0	No	No	Yes	No	No	No	No	No	Kosampad
c	c	c	c	c		c	c	c	c	c	0	0	0	0	0	0	0	No	No	Yes	No	No	No	No	No	Bermaor
c	c	b	c	c		b	c	c	c	c	0	0	0	0	0	0	0	Yes	Yes	Yes	No	No	No	No	No	Sakler
c	c	c	c	c		c	c	c	c	c	0	0	0	0	0	0	0	No	No	Yes	No	No	No	No	No	Kanhaimarka
c	c								c	c	0	0	0	0	0	0	0	No	No	Yes	No	No	No	No	No	Potebhangi
c	c								c	c	0	0	0	0	0	0	0	No	No	Yes	No	No	No	No	No	Gudraj Pad
c	c	c	c	c		c	c	c	c	c	0	0	0	0	0	0	0	No	Yes	Yes	No	No	No	No	No	Elmagunda
c	c	c	c	c		c	c	c	c	c	0	0	0	0	0	0	0	No	No	Yes	No	No	Yes	No	No	Bhatpad
c	c	b	c	c		b	c	c	c	c	0	0	0	0	0	0	0	Yes	No	Yes	No	No	No	No	No	Todamarka
c	c	c	c	c		b	c	c	b	c	0	0	0	0	0	0	0	No	No	Yes	No	No	No	Yes	No	Tumolpad - 1
c	c	c	c	c		b	c	c	b	c	0	0	0	0	0	0	0	No	No	Yes	No	No	No	Yes	No	Tumalpad - 2
c	c	c	c	c		c	c	c	c	c	0	0	0	0	0	0	0	No	Yes	Yes	No	No	Yes	Yes	No	Pentapad
c	c	c	c	c		b	c	c	b	c	0	0	0	0	0	0	0	No	No	Yes	No	No	No	Yes	No	Entapad
c	c	c	c	c		c	c	c	c	c	0	0	0	0	0	0	0	No	No	Yes	No	No	Yes	Yes	No	Singanmargu
c	c	c	c						c	c	0	0	0	0	0	0	0	No	No	Yes	No	No	Yes	Yes	No	Badedkedwad
c	c	c	c						c	c	0	0	0	0	0	0	0	No	No	Yes	No	No	No	Yes	No	Chhotekedwad
																										2

Sr.No.	Name village	Availability of toilet & others Yes / No				Communication and transport facilities (If amenities available code -Yes is given except for Village Pin Code ,If not available within the village , the distance range code viz; a for < 5 Kms, b for 5-10 Kms and c for 10+ kms of nearest place where facility is available is given).																
		Community toilet including bath.	Community toilet excluding bath.	Rural sanitary mart or sanitary hardware outlet available near the village.	Community bio- gas or recycle of waste for productive use.	Post office(PO)	Sub post office (SPO)	Post & Telegraph office (P&TO)	Village Pin Code	Telephones (Land lines)	Public call office (PCO)	Mobile phone coverage	Internet cafes/ Common service centre (CSC)	Private courier facility	Bus service (Public & Private)	Railway stations	Auto/Modified Autos	Taxis and Vans	Tractors	Cycle-pulled rickshaws(Manual & Machine driven)	Carts driven by animals	Sea /River ferry service
1	2	47	48	49	50	51	52	53	54	55	56	57	58	59	60	61	62	63	64	65	66	67
157	Elkan Guda	No	No	No	No	c	c	c	494122	c	c	c	c	c	c	c	c	c	c	c	c	Yes
158	Tunga Babu	No	No	No	No	c	c	c	494122	b	b	b	c	c	c	b	b	b	b	b	b	b
159	Kumad Tong	No	No	No	No	c	b	b	494122	c	c	c	c	c	c	c	c	c	c	c	c	Yes
160	Kistaram	No	No	No	No	c	c	c	494122	c	c	c	c	c	c	c	c	c	c	c	Yes	Yes
161	Mangalguda	No	No	No	No	c	a	c	494122	a	a	a	c	c	c	c	c	c	c	c	c	Yes
162	Sannampenta	No	No	No	No	c	c	c	494122	c	c	c	c	c	c	c	c	c	c	c	Yes	Yes
163	Kansaram	No	No	No	No	c	a	c	494122	c	c	c	c	c	c	c	c	c	c	c	c	Yes
164	Amapenta	No	No	No	No	c	c	c	494122	c	c	c	c	c	c	c	c	c	c	c	c	Yes
165	Metaguda	No	No	Yes	No	c	c	c	494114	c	c	c	c	c	c	c	c	c	c	c	c	Yes
166	Palachalma	No	No	No	No	c	c	c	494114	c	c	c	c	c	c	c	c	c	c	c	c	Yes
167	Singanpad	No	No	No	No	c	c	c	494114	c	c	c	c	c	c	c	c	c	c	c	c	Yes
168	Dharmaram	No	No	No	No	c	c	c	494114	c	c	c	c	c	c	c	c	c	c	c	c	Yes
169	Pamlur	No	No	No	No	c	c	c	494114	c	c	c	c	c	c	c	c	c	c	c	c	Yes Yes
170	Potakpalli	No	No	No	No	c	c	c	494114	c	c	c	c	c	c	c	c	c	c	c	c	Yes
171	Dubbamarka	No	No	No	No	c	c	c	494114	c	c	c	c	c	c	c	c	c	c	c	c	Yes
172	Salatong	No	No	No	No	c	c	c	494122	c	c	c	c	c	c	c	c	c	c	c	c	Yes
173	Kosampad	No	No	No	No	c	c	c	494114	a	c	c	c	c	c	c	c	c	c	c	c	Yes
174	Bermaor	No	No	No	No	c	c	c	494114	c	c	c	c	c	c	c	c	c	c	c	c	c
175	Sakler	No	No	No	No	c	c	c	494114	c	c	c	c	c	c	c	c	c	c	c	c	Yes
176	Kanhaimarka	No	No	No	No	c	c	c	494114	c	c	c	c	c	c	c	c	c	c	c	c	b
177	Potebhangi	No	No	No	No	c	c	c	494114	c	c	c	c	c	c	c	c	c	c	c	c	Yes
178	Gudraj Pad	No	No	No	No	c	c	c	494114	c	c	c	c	c	c	c	c	c	c	c	c	Yes
179	Elmagunda	No	No	No	No	c	c	c	494122	c	c	c	c	c	c	c	c	c	c	c	c	Yes
180	Bhatpad	No	No	No	No	c	c	c	494122	c	c	c	c	c	c	c	c	c	c	c	c	Yes
181	Todamarka	No	No	No	No	c	c	c	494122	c	c	c	c	c	c	c	c	c	c	c	c	Yes
182	Tumolpad - 1	No	No	No	No	c	c	c	494122	c	c	c	c	c	c	c	c	c	c	c	c	b
183	Tumalpad - 2	No	No	No	No	c	c	c	494122	c	c	c	c	c	c	c	c	c	c	c	c	b
184	Pentapad	No	No	No	No	c	c	c	494114	c	c	c	c	c	c	c	c	c	c	c	c	Yes Yes
185	Entapad	No	No	No	No	c	c	c	494114	c	c	c	c	c	c	c	c	c	c	c	c	Yes
186	Singanmargu	No	No	No	No	c	c	c	494114	c	c	c	c	c	c	c	c	c	c	c	c	Yes
187	Badekedwad	No	No	No	No	c	c	c	494114	c	c	c	c	c	c	c	c	c	c	c	c	b
188	Chhotekedwad	No	No	No	No	c	c	c	494114	c	c	c	c	c	c	c	c	c	c	c	c	b

Village connected to highways,village roads, banks & credit societies (If amenities available code -Yes is given, If not available within the village , the distance range code viz; a for < 5 Kms, b for 5-10 Kms and c for 10+ kms of nearest place where facility is available is given).

Availability of miscellaneous facilities (If amenities available code -Yes is given, If not available within the village , the distance range code viz; a for < 5 Kms, b for 5-10 Kms and c for 10+ kms of nearest place where facility is available is given).

68	69	70	71	72	73	74	75	76	77	78	79	80	81	82	83	84	85	86	87	88	89	90	91	Name of Village
Connected to national highway(NH)	Connected to state highway(SH)	Connected to major district road (MDR)	Connected to others district road	Pucca roads	Kutchcha roads	Water bounded macadam(WBM) roads	Navigable waterway (river/canal)(NNW)	Footpaths (FP)	Commercial & Co-operative Banks	ATM	Agricultural Credit Societies	Self-Help Group (SHG)	Public distribution system (PDS) shop	Mandis / Regular market	Weekly Haat	Agricultural marketing society	Centres	Anganwadi Centre (Nutritional Centres)	Others (Nutritional Centres)	ASHA (Accredited Social Health Activist)	Community centre with/without TV	Sports Field,	Sports Club / Recreation Centre	
c	c	c	c	c	Yes	b	c		c	c	c	c	b	c	b	c	c	Yes	Yes	c	c	c	c	Elkan Guda
b	c	c	c	c	Yes				c	c	c	c	c	c	c	c	c	b	Yes	b	c	c	c	Tunga Babu
c	c	c	c	c	Yes	b	c		c	c	c	c	b	c	b	c	c	Yes	Yes	b	c	c	c	Kumad Tong
c	c	c	Yes		Yes	c	c		c	c	c	Yes	Yes	c	Yes	c	c	Yes	Yes	c	c	c	c	Kistaram
c	c	c	c	c	Yes	c	c		c	c	a	a	a	a	a	c	c	Yes	Yes	c	c	c	c	Mangalguda
c	c	c	a	a	Yes	c	c		c	c	c	a	a	c	a	c	c	a	Yes	c	c	c	c	Sannampenta
c	c	c	c	c	Yes	c	c		c	c	a	a	a	c	a	c	a	a	Yes	c	c	c	c	Kansaram
c	c	c	c	c	Yes	Yes	c		c	c	c	c	c	c	c	c	c	Yes	Yes	c	c	c	c	Amapenta
c	c	c	b	b	Yes	b	c		c	c	c	c	b	c	c	c	c	a	Yes	c	c	c	c	Metaguda
c	c	c	c	c	Yes				c	c	c	c	c	c	c	Yes	c	c	Yes	c	c	Yes	c	Palachalma
c	c	b	b	b	Yes	b	c		a	c	c	c	b	b	b	c	c	Yes	Yes	b	c	c	c	Singanpad
c	a	a	a	a	Yes	a	c		c	c	c	c	a	a	a	c	c	c	Yes	Yes	c	c	c	Dharmaram
c	c	c	c	c	Yes	c			c	c	c	c	c	c	c	c	c	Yes	Yes	Yes	c	c	c	Pamlur
c	c	c	c	c	Yes	c	c		c	c	c	c	c	c	c	c	c	Yes	Yes	c	c	c	c	Potakpalli
c	c	c	c	c	Yes	c	c		c	c	c	c	c	c	c	c	c	c	Yes	c	c	c	c	Dubbamarka
c	c	c	c	c	Yes	c	c		c	c	c	c	c	c	c	c	c	c	Yes	c	c	c	c	Salatong
c	c	c	c	c	c	c	c	Yes	c	c	c	c	c	c	c	c	c	Yes	Yes	c	c	c	c	Kosampad
c	c	c	c	c	Yes	c	c		c	c	c	c	c	c	c	c	c	Yes	Yes	c	c	c	c	Bermaor
c	c	c	c	c	Yes	b	c		c	c	c	c	c	c	c	c	c	Yes	Yes	Yes	c	c	c	Sakler
c	c	c	c	c	Yes	c	c		c	c	c	c	c	c	c	c	c	b	Yes	Yes	c	c	c	Kanhaimarka
c	c	c	c	c	Yes				c	c	c	c	c	Yes	Yes	c	c	Yes	Yes	Yes	c	c	c	Potebhangi
c	c	c	c	c	Yes				c	c	c	c	c	Yes	Yes	c	c	Yes	Yes	Yes	c	c	c	Gudraj Pad
c	c	c	c	c	Yes	c	c		c	c	c	c	c	c	c	c	c	c	Yes	c	c	c	c	Elmagunda
c	c	c	c	c	Yes	Yes	c		c	c	c	c	c	c	c	c	c	c	Yes	c	c	Yes	c	Bhatpad
c	c	c	c	c	Yes	b	c		c	c	c	c	c	c	c	c	c	Yes	Yes	Yes	c	c	c	Todamarka
c	c	c	c	c	Yes				c	c	c	c	c	c	c	c	c	Yes	Yes	Yes	c	c	c	Tumolpad - 1
c	c	c	c	c	Yes				c	c	c	c	c	c	c	c	c	Yes	Yes	Yes	c	c	c	Tumalpad - 2
c	c	c	a	a	Yes	a			c	c	c	c	c	c	c	c	c	Yes	Yes	Yes	c	c	c	Pentapad
c	c	c	c	c	Yes				c	c	c	c	c	c	c	c	c	Yes	Yes	Yes	c	c	c	Entapad
c	c	c	c	c	Yes	Yes	c		c	c	c	c	c	c	c	c	c	c	Yes	c	c	Yes	c	Singanmargu
c	c	c	c	c	Yes				c	c	c	c	c	c	c	c	c	Yes	Yes	Yes	c	c	c	Badedkedwad
c	c	c	c	c	Yes				c	c	c	c	c	c	c	c	c	Yes	Yes	Yes	c	c	c	Chhotekedwad

given, If not available within the village , the distance range where facility is available is given).

Availability of electricity (Yes/No)

Land Use

Nearest Town

Area under different

1	2	92	93	94	95	96	97	98	99	100	101	Land Use				
												Nearest Town		Area under different		
Name of Village	Cinema / Video Hall	Public Library	Public Reading Room	Newspaper Supply	Assembly Polling station	Birth & Death Registration Office	Power Supply for Domestic Use (ED)	Power Supply for Agricultural Use (EAG)	Power Supply for Commercial Use (EC)	Power Supply for All Uses (EA)	Name	Distance range code i.e. a for < 5 Kms, b for 5-10 Kms and c for 10+ kms .	Forests	Area under Non-agricultural Uses	Barren and Un-cultivable land	
1	2	92	93	94	95	96	97	98	99	100	101	102	103	104	105	106
157	Elkan Guda	c	c	c	c	a	b	No	No	No	No	Bhadrachalam (A.P.)	c	0	98	0
158	Tunga Babu	c	c	c	c	b	c	No	No	No	No	Bhadrachalam (A.P.)	c	25	22.5	25
159	Kumad Tong	c	c	c	c	a	b	No	No	No	No	Bhadrachalam (A.P.)	c	0	10	0
160	Kistaram	c	c	Yes	c	Yes	Yes	No	No	No	No	Laxminagram	c	400	74.5	53
161	Mangalguda	c	c	c	c	a	a	No	No	No	No	Bhadrachalam (A.P.)	c	0	229	0
162	Sannampenta	c	c	a	c	a	a	No	No	No	No	Laxminagram	c	32	0	5
163	Kansaram	c	c	c	c	a	a	No	No	No	No	Bhadrachalam (A.P.)	c	0	157	0
164	Amapenta	c	c	c	c	c	c	No	No	No	No	Bhadrachalam (A.P.)	c	0	0	0
165	Metaguda	c	c	b	c	b	b	No	Yes	No	No	Konta	c	595	0	0
166	Palachalma	c	c	c	c	Yes	Yes	No	No	No	No	Konta	c	824	12	6
167	Singanpad	c	c	c	c	b	b	No	No	No	No	Bhadrachalam (A.P.)	c	0	0	0
168	Dharmaram	c	c	c	c	a	a	No	No	No	No	Bhadrachalam (A.P.)	c	0	0	0
169	Pamlur	c	c	c	c	Yes	Yes	No	No	No	No	Konta	c	0	0	0
170	Potakpalli	c	c	c	c	a	c	No	No	No	No	Bhadrachalam (A.P.)	c	400	57	0
171	Dubbamarka	c	c	c	c	c	c	No	No	No	No	Dornapal	c	39	3	2
172	Salatong	c	c	b	c	b	b	No	No	No	No	Dornapal	c	38	3	2
173	Kosampad	c	c	c	c	b	c	No	No	No	No	Bhadrachalam (A.P.)	c	40	0	0
174	Bermaor	c	c	c	c	b	c	No	No	No	No	Dornapal	c	0	0	0
175	Sakler	c	c	c	c	a	a	No	No	No	No	Dornapal	c	287	0	0
176	Kanhaimarka	c	c	b	c	b	b	No	No	No	No	Konta	c	0	0	0
177	Potebhangi	c	c	c	c	Yes	Yes	No	No	No	No	Bhadrachalam (A.P.)	c	0	0	0
178	Gudraj Pad	c	c	c	c	Yes	Yes	No	No	No	No	Konta	c	0	0	0
179	Elmagunda	c	c	Yes	c	c	Yes	No	No	No	No	Dornapal	c	42	3	2
180	Bhatpad	c	c	c	c	c	c	No	No	No	No	Dornapal	c	0	0	0
181	Todamarka	c	c	c	c	a	a	No	No	No	No	Dornapal	c	30	0	0
182	Tumolpad - 1	c	c	c	c	b	b	No	No	No	No	Konta	c	81.5	9.2	1.8
183	Tumalpad - 2	c	c	c	c	b	b	No	No	No	No	Konta	c	81.5	9.2	1.8
184	Pentapad	c	c	c	c	Yes	Yes	No	No	No	No	Konta	c	0	0	0
185	Entapad	c	c	c	c	a	Yes	No	No	No	No	Konta	c	113	11.5	0
186	Singanmargu	c	c	c	c	c	c	No	No	No	No	Konta	c	0	0	0
187	Badedkedwad	c	c	c	c	b	c	No	No	No	No	Dornapal	c	0	0	0
188	Chhotekedwad	c	c	c	c	b	c	No	No	No	No	Dornapal	c	0	0	0

Land Use														Name of three most important commodities manufactured			Name of Village	Serial Number
types of land use (in hectares rounded up to one decimal place)								Area irrigated by source (in hectare).										
Permanent Pastures and Other Grazing Lands	Land Under Miscellaneous Tree Crops etc.	Culturable Waste Land	Fallow lands other than current fallows	Current Fallows	Net Area Sown	Total Irrigated Land Area	Total Un-irrigated Land Area	Canals (C)	Wells/Tube-wells(W/TW)	Tanks/Lakes(T/L)	Water Falls(WF)	Others(O)	First	Second	Third			
107	108	109	110	111	112	113	114	115	116	117	118	119	120	121	122	2	1	
0	0	30	0	0	30	0	30	0	0	0	0	0				Elkan Guda	157	
25	10	8	10	40.3	9.3	0	40.3	0	0	0	0	0				Tunga Babu	158	
0	0	0	0	0	50	0	0	0	0	0	0	0				Kumad Tong	159	
89	0	267	0	0	2.5	60	2.5	0	0	0	0	0				Kistaram	160	
0	0	12	0	0	0	0	55	0	0	0	0	0				Mangalguda	161	
0	0	0	4	0	150	5	28	0	0	0	0	0				Sannampenta	162	
0	0	10	0	0	0	0	21	0	0	0	0	0				Kansaram	163	
0	0	0	98	7	20	0	0	0	0	0	0	0				Amapenta	164	
182	0	108	0	0	0	0	108	0	0	0	0	0				Metaguda	165	
0	0	4	6	0	244.8	0	244.8	0	0	0	0	0				Palachalma	166	
0	0	0	0	0	0	0	0	0	0	0	0	0				Singanpad	167	
0	0	0	0	0	0	0	0	0	0	0	0	0				Dharmaram	168	
0	0	0	166	0	115	0	0	0	0	0	0	0				Pamlur	169	
24	0	0	0	0	22	0	0	0	0	0	0	0				Potakpalli	170	
4	0	15	27	9	41	0	41	0	0	0	0	0				Dubbamarka	171	
4	0	14	27	8	41	0	41	0	0	0	0	0				Salatong	172	
20	0	0	0	0	28	0	0	0	0	0	0	0				Kosampad	173	
0	0	0	0	0	0	0	0	0	0	0	0	0				Bermaor	174	
29	0	0	0	0	72	0	0	0	0	0	0	0				Sakler	175	
0	0	75	0	0	0	75	0	0	0	0	0	0				Kanhaimarka	176	
0	0	0	0	0	0	0	0	0	0	0	0	0				Potebhangi	177	
0	0	0	0	0	0	0	0	0	0	0	0	0				Gudraj Pad	178	
3	0	18	30	7	48	0	48	0	0	0	0	0				Elmagunda	179	
0	0	0	0	0	0	0	0	0	0	0	0	0				Bhatpad	180	
25	0	0	0	0	60	0	0	0	0	0	0	0				Todamarka	181	
142.1	0	91.5	36.5	0	80.2	0	0	0	0	0	0	0				Tumulpad - 1	182	
142.1	0	91.5	36.5	0	80.2	0	0	0	0	0	0	0				Tumalpad - 2	183	
0	0	0	113	80	117	0	0	0	0	0	0	0				Pentapad	184	
5	0	35.8	6.5	0	80	0	0	0	0	0	0	0				Entapad	185	
0	0	0	0	0	0	0	0	0	0	0	0	0				Singanmargu	186	
0	0	0	0	0	0	0	0	0	0	0	0	0				Badekedwad	187	
0	0	0	0	0	0	0	0	0	0	0	0	0				Chhotekedwad	188	

Sr.No.	Name village	Location code no.	Total area of the village (in hectares rounded up to one decimal place)	Total population (2011 census)	Number of households (2011 census)	Number of educational amenities available. (If not available within the village , the distance range code viz; a for < 5 Kms, b for 5-10 Kms and c for 10+ kms of nearest place where facility is available is given).														
						Pre-Primary school (PP)	Primary school (P)	Middle school (M)	Secondary School (S)	Senior Secondary school (SS)	Degree college of arts science & commerce (ASC)	Engineering college(EC)	Medical college (MC)	Management institute (MI)	Polytechnic (Pt)	Vocational training school /ITI	Non-formal training centre (NFTC)	Special school for disabled (SSD)	Others (specify)	
1	2	3	4	5	6	7	8	9	10	11	12	13	14	15	16	17	18	19	20	
189	Burklanka	450470	251.8	247	69	c	1	1	c	c	c	c	c	c	c	c	c	c	c	
190	Itrajpad	450471	153.6	270	76		1	a	c	c	c	c	c	c	c	c	c	a	c	
191	Etampad	450472	312	110	28						c	c	c	c	c	c	c		c	
192	Tiganpalli	450473	252	237	57		a	a	b	c	c	c	c	c	c	c	c	c	c	
193	Tumalbhatti	450474	0	78	16	a	a	a	b	c	c	c	c	c	c	c	c		c	
194	Bhattiguda	450475	32.5	226	54		1	a	a	a	c	c	c	c	c	c	c	c	c	
195	Raiguda	450476	664	138	27	a	a	a	b	c	c	c	c	c	c	c	c	c	c	
196	Tarlaguda	450477	19	75	17		1	1	a	a	c	c	c	c	c	c	c	c	c	
197	Polampalli	450478	94	198	38	c	b	b	b	c	c	c	c	c	c	c	c	c	c	
198	Redlapalli	450479	0	84	21	c	a	c	c	c	c	c	c	c	c	c	c	c	c	
199	Somalguda	450480	229.5	130	32	c	1	c	c	c	c	c	c	c	c	c	c	c	c	
200	Bankamadgu	450481	2785.3	127	32	c	1	c	c	c	c	c	c	c	c	c	c	1	c	
201	Gangrel	450482	3421.4	156	40	c	a	c	c	c	c	c	c	c	c	c	c	c	c	
202	Kanhaiguda	450483	0	78	15	1	1	b	b	c	c	c	c	c	c	c	c	c	c	
203	Kotur	450484	123.5	152	35		1	b	c	c	c	c	c	c	c	c	c	1	c	
204	Pusgupha	450485	102	0	0															
205	Regdagatta	450486	30.4	20	6	c	c	c	c	c	c	c	c	c	c	c	c	c	c	
206	Maraiguda	450487	2501	2171	379		3	2	c	c	c	c	c	c	c	c	c	1		
207	Linganpalli	450488	252	82	19	c	1	1	c	c	c	c	c	c	c	c	c	a	c	
208	Virapuram	450489	0	246	54		1	1	c	c	c	c	c	c	c	c	c	1	c	
209	Mamirguda	450490	148	203	49		1	a	a	c	c	c	c	c	c	c	c	c	c	
210	Golapalli	450491	274	175	22		2	1	1	c	c	c	c	c	c	c	c	c	c	
211	Rampuram	450492	0	77	16		1	a	a	c	c	c	c	c	c	c	c	1	c	
212	Bhandarchalka	450493	0	108	34		1	c	c	c	c			c		c		1	c	
213	Banjalwahi	450494	164.5	161	38	c	1	c	c	c	c	c	c	c	c	c	c	1	c	
214	Mosalmadgu	450495	134.2	120	25	c	1	c	c	c	c	c	c	c	c	c	c	c	c	
215	Gondiguda	450496	153.9	228	50	c	c	c	c	c	c	c		c	c	c	c	c	c	
216	Rasatong	450497	0	212	43		1	b	b	c	c	c	c	c	c	c	c	c	c	
217	Jabeli	450498	19.3	59	16		a	a	c	c	c	c	c	c	c	c	c	c	c	
218	Kangaltong	450499	0	331	78	c	1	b	c	c	c	c	c	c	c	c	c	c	c	
219	Gattapad	450500	0	388	99						c	c	c	c	c	c			c	
220	Gachanpalli	450501	214.8	469	86		1	b	c	a	c	c	c	c	c	c	c	c	c	

Number of Medical Amenities available. (If not available within the village, the distance range code viz; a for < 5 Kms, b for 5-10 Kms and c for 10+ kms of nearest place where facility is available is given).										Number of Non-Government Medical Amenities available.					Availability of drinking water - Yes / No											
21	22	23	24	25	26	27	28	29	30	31	32	33	34	35	36	37	38	39	40	41	42	43	44	45	46	
Community health centre (CHC)	Primary health centre (PHC)	Primary health sub centre (PHS)	Maternity and child welfare centre (MCW)	T.B. clinic (TBC)	Hospital-allopathic (HA)	Hospital-alternative medicine (HO)	Dispensary (D)	Veterinary hospital (VH)	Mobile health clinic (MHC)	Family welfare centre (FWC)	Charitable non Govt. hospital/Nursing home.	Medical practitioner with MBBS Degree	Medical practitioner with other degree	Medical practitioner with no degree	Traditional practitioner and faith healer.	Medicine Shop	Others	Tap water (Treated/Untreated)	Well water (Covered / Uncovered well)	Hand Pump	Tube wells / Bore well	Spring	River / Canal	Tank / Pond / Lake	Others	Name village
c	c	c	c	c	c	c	c	c	c	c	0	2	3	4	2	2	0	Yes	Yes	Yes	No	No	No	No	No	Burklanka
c	c	b	c	c	b	c	c	b	c	c	0	0	0	0	0	0	0	No	No	Yes	No	No	No	Yes	No	Itrajpad
c	c	c	c	c	c	c	c	c	c	c	0	0	0	0	0	0	0	No	No	Yes	No	No	No	No	No	Etampad
c	c	a	c	c	c	c	b	c	c	c	0	0	0	0	0	0	0	No	No	Yes	No	No	No	No	No	Tiganpalli
c	b	b	c	c	c	c	b	c	c	c	0	0	0	0	0	0	0	No	No	Yes	No	No	Yes	Yes	No	Tumalbhatti
c	a	a	c	c	c	c	a	c	c	c	0	0	0	0	0	0	0	No	No	Yes	No	No	Yes	Yes	No	Bhattiguda
c	b	b	c	c	c	c	b	c	c	c	0	0	0	0	0	0	0	No	No	Yes	No	No	No	No	No	Raiguda
c	a	a	c	c	c	c	a	c	c	c	0	0	0	0	0	0	0	No	No	Yes	No	No	Yes	Yes	No	Tarlaguda
c	b	b	c	c	c	c	c	b	c	c	0	0	0	0	0	0	0	No	No	Yes	No	No	No	No	No	Polampalli
c	c	c	c	c	c	c	c	c	c	c	0	6	8	1	2	5	0	No	No	Yes	No	No	No	No	No	Redlapalli
c	c	c	c	c	c	c	c	c	c	c	0	6	1	1	2	5	0	No	No	Yes	No	No	No	No	No	Somalguda
c	c	c	c	c	c	c	c	c	c	c	0	0	0	0	0	0	0	Yes	Yes	Yes	No	No	Yes	Yes	No	Bankamadgu
c	c	c	c	c	c	c	c	c	c	c	0	0	0	0	0	0	0	No	Yes	Yes	No	No	No	Yes	No	Gangrel
c	b	b	b	c	c	b	c	c	c	c	0	0	0	0	0	0	0	No	No	Yes	No	No	No	No	No	Kanhaiguda
c	c	c	c	c	c	c	c	b	c	c	0	0	0	0	0	0	0	No	No	Yes	No	No	No	Yes	No	Kotur
																										Pusgupha
c	b	b	c	c	c	c	c	c	c	c	0	0	0	0	0	0	0	Yes	No	Yes	No	No	No	No	No	Regdagatta
c	c	l	c	c	c	c	c	c	c	c	0	0	0	0	0	0	0	No	Yes	Yes	No	No	No	No	No	Maraiguda
c	c	a	c	c	c	c	a	a	c	c	0	0	0	0	0	0	0	No	No	Yes	No	No	No	Yes	No	Linganpalli
c	c	c	c	c	c	c	c	b	c	c	0	0	0	0	0	0	0	No	No	Yes	No	No	No	Yes	No	Virapuram
c	c	a	c	c	c	c	a	c	c	c	0	0	0	0	0	0	0	No	No	Yes	No	No	No	No	No	Mamirguda
c	c	l	c	c	c	c	l	c	c	c	0	0	0	0	0	0	0	No	No	Yes	No	No	No	No	No	Golapalli
c	a	b	a	c	c	c	a	c	c	c	0	0	0	0	0	0	0	No	No	Yes	No	No	Yes	No	No	Rampuram
c	c	c	c	c	c	c	c	c	c	c	0	0	0	0	0	0	0	No	No	Yes	No	No	No	Yes	No	Bhandarchalka
c	c	c	c	c	c	c	c	c	c	c	0	0	0	0	0	0	0	Yes	No	Yes	No	No	No	No	No	Banjawahi
c	c	c	c	c	c	c	c	c	c	c	0	0	0	0	0	0	0	Yes	No	Yes	No	No	No	Yes	No	Mosalmadgu
c	c	c	c	c	c	c	c	c	c	c	0	0	0	0	0	0	0	Yes	No	Yes	No	No	No	No	No	Gondiguda
c	b	b	c	c	b	c	b	c	c	c	0	0	0	0	0	0	0	No	No	Yes	No	No	No	Yes	No	Rasatong
c	c	c	c	c	c	c	c	c	c	c	0	0	0	0	1	0	0	No	No	Yes	No	No	No	Yes	No	Jabeli
c	c	c	c	c	c	c	c	c	c	c	0	5	1	1	5	2	0	No	No	Yes	No	No	No	No	No	Kangaltong
c	c	c	c	c	c	c	c	c	c	c	0	0	0	0	0	0	0	No	No	Yes	No	No	No	Yes	No	Gattapad
c	c	c	c	c	c	c	c	c	c	c	0	0	0	0	0	0	0	No	No	Yes	No	No	No	No	No	Gachanpalli

Sr.No.	Name village	Availability of toilet & others Yes / No				Communication and transport facilities (If amenities available code -Yes is given except for Village Pin Code ,If not available within the village , the distance range code viz; a for < 5 Kms, b for 5-10 Kms and c for 10+ kms of nearest place where facility is available is given).																
		Community toilet including bath.	Community toilet excluding bath.	Rural sanitary mart or sanitary hardware outlet available near the village.	Community bio- gas or recycle of waste for productive use.	Post office(PO)	Sub post office (SPO)	Post & Telegraph office (P&TO)	Village Pin Code	Telephones (Land lines)	Public call office (PCO)	Mobile phone coverage	Internet cafes/ Common service centre (CSC)	Private courier facility	Bus service (Public & Private)	Railway stations	Auto/Modified Autos	Taxis and Vans	Tractors	Cycle-pulled rickshaws(Manual & Machine driven)	Carts driven by animals	Sea /River ferry service
1	2	47	48	49	50	51	52	53	54	55	56	57	58	59	60	61	62	63	64	65	66	67
189	Burklanka	No	No	No	No	c	c	c	494114	c	c	c	c	c	c	c	c	c	c	c	c	Yes
190	Itrajpad	No	No	No	No	c	c	c	494114	c	c	c	c	c	c	c	c	c	c	c	c	b
191	Etampad	No	No	No	No	c	c	c	494114	c	c	c	c	c	c	c	c	c	c	c	c	b
192	Tiganpalli	No	No	No	No	c	a	c	494114	c	c	c	c	c	c	c	c	c	c	c	c	Yes
193	Tumalbhatti	No	No	No	No	c	b	b	494114	c	c	c	c	c	c	c	c	c	c	c	c	Yes
194	Bhattiguda	No	No	No	No	c	a	a	494114	c	c	c	c	c	c	c	c	c	c	c	c	Yes
195	Raiguda	No	No	No	No	c	b	c	494122	c	c	c	c	c	c	c	c	c	c	c	c	Yes
196	Tarlaguda	No	No	No	No	c	a	a	494122	c	c	c	c	c	c	c	c	c	c	c	c	Yes
197	Polampalli	No	No	No	No	c	b	b	494122	Yes	c	c	c	c	c	c	c	c	c	c	c	c
198	Redlapalli	No	No	No	No	c	c	c	494122	c	c	c	c	c	c	c	c	c	c	c	c	Yes
199	Somalguda	No	No	No	No	c	c	c	494114	c	c	c	c	c	c	c	c	c	Yes	c	c	Yes
200	Bankamadgu	No	No	No	No	c	c	c	494114	c	c	c	c	c	c	c	c	c	c	c	c	b
201	Gangrel	Yes	Yes	No	No	c	c	c	494114	c	c	c	c	c	c	c	c	c	c	c	c	c
202	Kanhaiguda	No	No	No	No	c	b	c	494114	b	c	c	c	c	c	c	c	c	c	c	Yes	Yes
203	Kotur	No	No	No	No	c	c	c	494114	c	c	c	c	c	c	c	b	c	c	c	c	b
204	Pusgupha																					
205	Regdagatta	No	No	No	No	c	c	c	494114	b	b	b	c	c	c	b	b	b	b	Yes	c	Yes
206	Maraiguda	No	No	No	No	c	Yes	c	494114	c	c	c	c	c	c	a	c	Yes	c	c	Yes	Yes
207	Linganpalli	No	No	No	No	c	b	c	494114	a	a	Yes	c	c	c	a	a	a	a	c	c	Yes
208	Virapuram	No	No	No	No	c	c	c	494114	c	c	b	c	c	c	b	c	b	c	c	c	Yes
209	Mamirguda	No	No	No	No	c	a	c	494114	c	c	c	c	c	c	c	c	c	c	c	c	Yes
210	Golapalli	No	No	No	No	c	Yes	c	494114	c	c	c	c	c	c	c	c	c	c	c	c	Yes
211	Rampuram	No	No	No	No	c	a	c	494114	c	c	c	c	c	c	c	c	c	c	c	c	Yes
212	Bhandarchalka	No	No	No	No	c	c	c	494114	c	c	c	c	c	c	b	c	b	c	c	c	b
213	Banjalwahi	No	No	No	No	c	c	c	494114	c	c	c	c	c	c	c	c	c	c	c	Yes	Yes
214	Mosalmadgu	No	No	No	No	c	c	c	494114	c	c	c	c	c	c	c	c	c	c	c	Yes	Yes
215	Gondiguda	No	No	No	No	c	c	c	494114	c	c	c	c	c	c	c	c	c	c	c	Yes	Yes
216	Rasatong	No	No	No	No	b	c	c	494114	c	c	c	c	c	c	c	c	b	c	c	c	Yes
217	Jabeli	No	No	No	No	c	c	c	494114	c	c	c	c	c	c	c	c	c	c	c	c	Yes
218	Kangaltong	No	No	Yes	No	c	c	c	494114	c	c	c	c	c	c	c	c	c	c	c	c	Yes
219	Gattapad	No	No	No	No	c	c	c	494114	c	c	c	c	c	c	c	c	c	c	c	c	Yes
220	Gachanpalli	No	No	No	No	c	c	c	494114	c	c	c	c	c	c	c	c	c	c	c	c	c

Village connected to highways,village roads, banks & credit societies (If amenities available code -Yes is given, If not available within the village , the distance range code viz; a for < 5 Kms, b for 5-10 Kms and c for 10+ kms of nearest place where facility is available is given).

Availability of miscellaneous facilities (If amenities available code -Yes is given, If not available within the village , the distance range code viz; a for < 5 Kms, b for 5-10 Kms and c for 10+ kms of nearest place where facility is available is given).

68	69	70	71	72	73	74	75	76	77	78	79	80	81	82	83	84	85	86	87	88	89	90	91	Name of Village
Connected to national highway(NH)	Connected to state highway(SH)	Connected to major district road (MDR)	Connected to others district road	Pucca roads	Kutchcha roads	Water bounded macadam(WBM) roads	Navigable waterway (river/canal)(N/W)	Footpaths (FP)	Commercial & Co-operative Banks	ATM	Agricultural Credit Societies	Self-Help Group (SHG)	Public distribution system (PDS) shop	Mandis / Regular market	Weekly Haat	Agricultural marketing society	Centres	Anganwadi Centre (Nutritional Centres)	Others (Nutritional Centres)	ASHA (Accredited Social Health Activist)	Community centre with/without TV	Sports Field,	Sports Club / Recreation Centre	
c	c	c	Yes	Yes	c	c		c	c	c	c	c	c	c	c	c	Yes	Yes	Yes	c	c	c	Burklanka	
c	c	c	b	b	Yes			c	c	c	c	c	c	c	c	c	a	Yes	a	c	c	c	Itrajpad	
c	c	c	c	c	Yes	b	c	c	c	c	c	b	c	c	c	c	Yes	Yes	c	c	c	c	Etampad	
c	c	c	c	c	Yes	b	c	c	c	a	a	a	c	a	c	c	Yes	Yes	c	c	c	c	Tiganpalli	
c	c	c	c	c	Yes	b		b	c	c	c	b	c	b	c	c	b	Yes	Yes	c	c	c	Tumalbhatti	
c	c	c	Yes	Yes	c			a	c	a	c	c	c	c	c	Yes	Yes	Yes	c	c	c	c	Bhattiguda	
c	Yes	c	Yes	Yes	c	c		c	c	c	b	b	c	b	c	c	b	Yes	Yes	c	c	c	Raiguda	
c	c	c	Yes	Yes	c			a	c	a	c	c	c	a	c	Yes	Yes	Yes	Yes	c	c	c	Tarlaguda	
c	c	c	c	c	Yes	c	c	c	c	c	c	c	c	b	b	c	b	Yes	b	c	c	c	Polampalli	
c	c	c	c	c	c	c	c	Yes	c	c	c	c	c	c	c	c	c	b	Yes	c	c	c	Redlapalli	
c	c	c	Yes	Yes	c			c	c	c	c	c	c	c	c	c	b	Yes	c	c	c	c	Somalguda	
c	c	c	Yes	Yes	Yes	Yes	c	c	c	c	Yes	Yes	Yes	Yes	Yes	Yes	Yes	Yes	Yes	c	Yes	c	Bankamadgu	
c	c	c	c	c	Yes	b	c	c	c	c	Yes	Yes	Yes	Yes	c	Yes	Yes	Yes	Yes	c	c	c	Gangrel	
c	c	c	c	c	Yes	c		c	c	c	c	c	c	c	c	c	c	Yes	Yes	c	c	c	Kanhaiguda	
c	c	c	a	a	b	a	c	Yes	c	c	c	c	b	c	b	c	b	Yes	Yes	c	c	c	Kotur	
																							Pusgupha	
c	c	c	b	b	Yes	a	c	c	c	c	c	c	b	b	b	c	a	Yes	a	c	a	c	Regdagatta	
b	Yes	c	Yes	Yes	Yes	c		Yes	c	Yes	Yes	Yes	c	a	c	c	Yes	Yes	Yes	c	c	c	Maraiguda	
c	a	c	a	a	Yes	a	c	c	c	c	a	a	c	a	c	c	a	Yes	a	c	c	c	Linganpalli	
c	c	c	b	b	b	b	c	Yes	c	c	c	c	b	c	c	c	b	Yes	Yes	c	c	c	Virapuram	
c	c	c	c	c	Yes	c	c		c	c	c	a	a	c	c	c	c	Yes	Yes	Yes	c	c	Mamirguda	
c	c	c	c	c	Yes	c	c		c	c	c	Yes	Yes	c	Yes	c	c	Yes	Yes	Yes	c	Yes	Golapalli	
c	c	c	c	c	Yes	c	c		c	c	a	c	a	c	a	c	Yes	Yes	Yes	Yes	c	c	Rampuram	
c	c	c	b	b	a	b	c	Yes	Yes	c	c	c	c	c	c	c	Yes	Yes	Yes	c	c	c	Bhandarchalka	
c	c	c	Yes	Yes	c	c		c	c	c	c	c	c	c	c	c	c	Yes	c	c	c	c	Banjawahi	
c	c	c	Yes	Yes	c	c		c	c	c	c	c	c	c	c	c	c	Yes	Yes	c	c	c	Mosalmadgu	
c	c	c	c	c	c	c	c	Yes	c	c	c	c	c	c	c	c	c	c	Yes	c	c	c	Gondiguda	
c	b	c	b	b	Yes	b	c		c	c	c	c	b	c	b	c	c	Yes	Yes	Yes	c	c	Rasatong	
c	a	c	c	c	Yes	c	c		c	c	c	c	a	c	c	c	c	Yes	Yes	Yes	c	c	Jabeli	
c	c	c	b	b	Yes	c	c	Yes	c	c	c	b	c	c	c	c	Yes	Yes	c	c	c	c	Kangaltong	
c	c	c	c	c	Yes	b	c		c	c	c	c	b	c	c	c	Yes	Yes	c	c	c	c	Gattapad	
c	c	c	c	c	Yes	c		c	c	c	c	c	c	c	c	c	c	Yes	c	c	c	c	Gachanpalli	

given, If not available within the village , the distance range where facility is available is given).

Availability of electricity (Yes/No)

Land Use

Nearest Town

Area under different

1	2	92	93	94	95	96	97	98	99	100	101	102	Land Use			
													103	104	105	106
Name of Village	Cinema / Video Hall	Public Library	Public Reading Room	Newspaper Supply	Assembly Polling station	Birth & Death Registration Office	Power Supply for Domestic Use (ED)	Power Supply for Agricultural Use (EAG)	Power Supply for Commercial Use (EC)	Power Supply for All Uses (EA)	Name	Distance range code i.e. a for < 5 Kms, b for 5-10 Kms and c for 10+ kms .	Forests	Area under Non-agricultural Uses	Barren and Un-cultivable land	
189	Burklanka	c	c	c	c	b	Yes	No	No	No	No	Konta	c	113	11.5	0
190	Itrajpad	c	c	a	c	a	a	No	No	No	No	Konta	c	0	0	0
191	Etampad	c	c	c	c	Yes	c	No	No	No	No	Sukma	c	0	0	0
192	Tiganpalli	c	c	c	c	a	a	No	No	No	No	Bhadrachalam (A.P.)	c	0	252	0
193	Tumalbhatti	c	c	c	c	b	b	No	No	No	No	Bhadrachalam (A.P.)	c	0	0	0
194	Bhattiguda	c	c	c	c	a	a	No	No	No	No	Bhadrachalam (A.P.)	c	0	0	0
195	Raiguda	c	c	c	c	b	Yes	No	No	No	No	Bhadrachalam (A.P.)	c	300.1	134.1	31.9
196	Tarlaguda	c	c	c	c	a	a	No	No	No	No	Bhadrachalam (A.P.)	c	0	0	0
197	Polampalli	c	c	c	c	b	b	No	No	No	No	Bhadrachalam (A.P.)	c	20	12	10
198	Redlapalli	c	c	c	c	b	b	No	No	No	No	Bhadrachalam (A.P.)	c	0	0	0
199	Somalguda	c	c	c	c	b	c	No	No	No	No	Bhadrachalam (A.P.)	c	210	0	0
200	Bankamadgu	c	c		c	Yes	Yes	No	No	No	No	Dornapal	c	980.3	320	80.2
201	Gangrel	c	c		c	Yes	Yes	No	No	No	No	Konta	c	320.2	140.1	60.2
202	Kanhaiguda	c	c	c	c	c	c	No	No	No	No	Bhadrachalam (A.P.)	c	0	0	0
203	Kotur	c	c	b	c	b	b	No	No	No	No	Bhadrachalam (A.P.)	c	103	2.5	0
204	Pusgupha											Bhadrachalam (A.P.)	c	60	5	15
205	Regdagatta	c	c	c	c	a	a	No	No	No	No	Bhadrachalam (A.P.)	c	14	2.1	5.1
206	Maraiguda	c	Yes	c	c	Yes	Yes	No	No	No	No	Bhadrachalam (A.P.)	c	1945	323	0
207	Linganpalli	c	c	c	c	a	a	No	No	No	No	Bhadrachalam (A.P.)	c	0	0	0
208	Virapuram	c	c	b	c	b	b	No	No	No	No	Bhadrachalam (A.P.)	c	0	0	0
209	Mamirguda	c	c	c	c	a	a	No	No	No	No	Bhadrachalam (A.P.)	c	30	8.5	11.5
210	Golapalli	c	c	c	c	Yes	Yes	No	No	No	No	Bhadrachalam (A.P.)	c	50	20	5
211	Rampuram	c	c	c	c	a	a	No	No	No	No	Bhadrachalam (A.P.)	c	0	0	0
212	Bhandarchalka	c	c	c	c	c	c	No	No	No	No	Konta	c	0	0	0
213	Banjawahi	c	c	c	c	c	c	No	No	No	No	Bhadrachalam (A.P.)	c	32.2	10	15.1
214	Mosalmadgu	c	c	c	c	c	c	No	No	No	No	Bhadrachalam (A.P.)	c	10.2	5.1	12.7
215	Gondiguda	c	c	c	c	c	c	No	No	No	No	Bhadrachalam (A.P.)	c	30.2	11.2	14.1
216	Rasatong	c	c	b	c	b	b	No	No	No	No	Konta	c	0	0	0
217	Jabeli	c	c	a	c	a	a	No	No	No	No	Konta	c	0	0	0
218	Kangaltong	c	c	b	c	b	b	No	No	No	No	Konta	c	0	0	0
219	Gattapad	c	c	c	c	c	c	No	No	No	No	Sukma	c	0	0	0
220	Gachanpalli	c	c	c	c	c	b	No	No	No	No	Konta	c	68.1	10.1	0

Land Use														Name of three most important commodities manufactured			Name of Village	Serial Number
types of land use (in hectares rounded up to one decimal place)								Area irrigated by source (in hectare).										
Permanent Pastures and Other Grazing Lands	Land Under Miscellaneous Tree Crops etc.	Culturable Waste Land	Fallow lands other than current fallows	Current Fallows	Net Area Sown	Total Irrigated Land Area	Total Un-irrigated Land Area	Canals (C)	Wells/Tube-wells(W/TW)	Tanks/Lakes(T/L)	Water Falls(WF)	Others(O)	First	Second	Third			
107	108	109	110	111	112	113	114	115	116	117	118	119	120	121	122	2	1	
5	0	35.8	6.5	0	80	0	0	0	0	0	0	0				Burklanka	189	
0	0	0	0	0	153.6	0	0	0	0	0	0	0				Itrajpad	190	
0	0	0	113	81	118	0	0	0	0	0	0	0				Etampad	191	
0	0	0	0	0	0	0	13.8	0	0	0	0	0				Tiganpalli	192	
0	0	0	0	0	0	0	0	0	0	0	0	0				Tumalbhatti	193	
0	0	0	3.5	10.2	18.7	0	0	0	0	0	0	0				Bhattiguda	194	
197.9	0	0	0	0	0	0	363.9	0	0	0	0	0				Raiguda	195	
0	0	0	2	9.5	7.5	0	0	0	0	0	0	0				Tarlaguda	196	
12	10	10	5	10	5	0	5	0	0	0	0	0				Polampalli	197	
0	0	0	0	0	0	0	0	0	0	0	0	0				Redlapalli	198	
0	0	9	0	0	10.5	0	10.5	0	0	0	0	0				Somalguda	199	
120.4	434.3	220.1	180	160	290	430	380.2	0	0	1	0	0				Bankamadgu	200	
220.2	940.2	640.3	220	160.2	720	140	620	0	0	0	0	0				Gangrel	201	
0	0	0	0	0	0	0	0	0	0	0	0	0				Kanhaiguda	202	
0	0	18	0	0	0	0	0	0	0	0	0	0				Kotur	203	
2	5	10	2	2	1	2	0	0	2	0	0	0				Pusgupha	204	
2.2	0	0	0	0	7	0	0	0	0	0	0	0				Regdagatta	205	
0	130.6	50.9	0	51.5	0	556	0	0	0	0	0	0				Maraiguda	206	
0	0	252	0	0	0	14	13.8	0	0	0	0	0				Linganpalli	207	
0	0	0	0	0	0	0	0	0	0	0	0	0				Virapuram	208	
10	15	15	10	14	34	0	0	0	0	0	0	0				Mamirguda	209	
10.5	5.5	9	10	13	151	0	37.6	0	0	0	0	0				Golapalli	210	
0	0	0	0	0	0	0	0	0	0	0	0	0				Rampuram	211	
0	0	0	0	0	0	0	0	0	0	0	0	0				Bhandarchalka	212	
21.2	25.1	24.3	16.3	12.2	8.1	7.2	3.2	0	0	0	0	0				Banjawahi	213	
20.2	26.3	24.4	5.3	14.3	15.6	14.6	13.2	0	0	0	0	0				Mosalmadgu	214	
20.1	22.3	22.5	18.1	8.1	7.2	5.3	2.4	0	0	0	0	0				Gondiguda	215	
0	0	0	0	0	0	0	0	0	0	0	0	0				Rasatong	216	
0	0	0	3	8.8	7.5	0	0	0	0	0	0	0				Jabeli	217	
0	0	0	0	0	0	0	0	0	0	0	0	0				Kangaltong	218	
0	0	0	0	0	0	0	0	0	0	0	0	0				Gattapad	219	
0	0	41.3	95.3	0	0	0	0	0	0	0	0	0				Gachanpalli	220	

Sr.No.	Name village	Location code no.	Total area of the village (in hectares rounded up to one decimal place)	Total population (2011 census)	Number of households (2011 census)	Number of educational amenities available. (If not available within the village , the distance range code viz; a for < 5 Kms, b for 5-10 Kms and c for 10+ kms of nearest place where facility is available is given).														
						Pre-Primary school (PP)	Primary school (P)	Middle school (M)	Secondary School (S)	Senior Secondary school (SS)	Degree college of arts science & commerce (ASC)	Engineering college(EC)	Medical college (MC)	Management institute (MI)	Polytechnic (Pt)	Vocational training school /ITI	Non-formal training centre (NFTC)	Special school for disabled (SSD)	Others (specify)	
1	2	3	4	5	6	7	8	9	10	11	12	13	14	15	16	17	18	19	20	
221	Bodrajpadar	450502	0	300	60		1	b	c	c	c	c	c	c	c	c	c	c	c	
222	Melasur	450503	170	569	99	c	1	b	c	c	c	c	c	c	c	c	c	c	c	
223	Danteshapuram	450504	15.6	314	72	1	c	c	c	c	c	c	c	c	c	c	c	c	c	
224	Korajguda	450505	11.3	134	33	1	b	c	c	c	c	c	c	c	c	c	c	c	c	
225	Singaram	450506	11838	209	56	1	1	b	c	c	c	c	c	c	c	c	c	c	c	
226	Dabbapad	450507	0	172	38	1	a	a	c	c	c	c	c	c	c	c	c	c	c	
227	Kanhaiguda	450508	0	199	41	1	c	c	c	c	c	c	c	c	c	c	c	c	c	
228	Kindarelpad	450509	0	136	31	1		c	c	c	c	c	c	c	c	c	c	c	c	
229	Bhandarpadar	450510	0	488	130	1	c	c	c	c	c	c	c	c	c	c	c	c	c	
230	Kasalpar	450511	0	363	76	c	1	b	c	c	c	c	c	c	c	c	c	c	c	
231	Karigudam	450512	372	351	77	1	b	c	c	c	c	c	c	c	c	c	c	c	c	
232	Ramaram	450513	286.7	567	122	c	1	b	c	c	c	c	c	c	c	c	c	c	c	
233	Pidmel	450514	9458.1	514	100	2					c	c	c	c	c	c	c	c	c	
234	Dabbakonta	450515	30.3	271	62	c	1	1	c	c	c	c	c	c	c	c	c	c	c	
235	Jagawaram	450516	50.6	387	82	c	1	1	c	c	c	c	c	c	c	c	c	c	c	
236	Tolnai	450517	534.5	228	52	c	1				c	c								
237	Birabhathi	450518	157.1	265	66	1	b	c	c	c	c	c	c	c	c	c	c	c	c	
238	Mosalmadagoo	450519	292.3	244	46	1	a	c	c	c	c	c	c	c	c	c	c	c	c	
239	Eladamdagoo	450520	320.5	278	52	1	b	c	c	c	c	c	c	c	c		1	c	c	
240	Mukudtong	450521	0	177	47	1	a	c	c	c	c	c	c	c	c	c	c	c	c	
241	Pilawaya	450522	0	176	46	1	b	c	c	c	c	c	c	c	c	c	c	c	c	
242	Uskawaya	450523	0	123	33	c	1	b	c	c	c	c	c	c	c	c	c	c	c	
243	Bater	450524	0	137	40		b	c	c	c	c	c	c	c	c	c	c	c	c	
244	Arepad	450525	0	93	22	a	a	b	c	c	c	c	c	c	c	c	c	b	c	
245	Durma	450526	0	0	0															
246	Pesalpad	450527	0	154	34	a	a	c	c	c	c	c	c	c	c	c	c	c	c	
247	Viragaglare	450528	0	0	0															
248	Dorabhangoo	450529	0	122	29	1	a	a	c	c	c	c	c		c	c		c	c	
249	Devarpalli	450530	0	0	0															
250	Betahadma	450531	0	0	0															
251	Pusgudh	450532	17.6	120	30		1	a	c	c	c	c	c	c	c	c	c	c	c	
252	Chinnampuram	450533	0	0	0															

Number of Medical Amenities available. (If not available within the village, the distance range code viz; a for < 5 Kms, b for 5-10 Kms and c for 10+ kms of nearest place where facility is available is given).											Number of Non-Government Medical Amenities available.				Availability of drinking water - Yes / No					Name village						
Community health centre (CHC)	Primary health centre (PHC)	Primary health sub centre (PHS)	Maternity and child welfare centre (MCW)	T.B. clinic (TBC)	Hospital-allopathic (HA)	Hospital-alternative medicine (HO)	Dispensary (D)	Veterinary hospital (VH)	Mobile health clinic (MHC)	Family welfare centre (FWC)	Charitable non Govt. hospital/Nursing home.	Medical practitioner with MBBS Degree	Medical practitioner with other degree	Medical practitioner with no degree	Traditional practitioner and faith healer.	Medicine Shop	Others	Tap water (Treated/Untreated)	Well water (Covered / Uncovered well)		Hand Pump	Tube wells / Bore well	Spring	River / Canal	Tank / Pond / Lake	Others
21	c	c	b	c	c	c	c	c	c	c	0	0	0	0	0	0	0	No	No	Yes	No	No	No	No	No	Bodrajpadar
22	c	c	c	c	c	c	c	c	c	c	0	0	0	0	0	0	0	No	No	Yes	No	No	Yes	Yes	No	Melasur
23	c	c	c	c	c	c	c	c	c	c	0	0	0	0	0	0	0	No	No	Yes	No	No	No	No	No	Danteshapuram
24	c	c	c	c	c	c	c	c	c	c	0	0	0	0	0	0	0	No	No	Yes	No	No	No	Yes	No	Korajguda
25	c	b	b	c	c	c	c	b	c	c	0	0	0	0	0	0	0	No	No	Yes	No	No	No	No	No	Singaram
26	c	c	c	c	c	c	c	c	c	c	0	0	0	0	0	0	0	No	No	Yes	No	No	Yes	No	No	Dabbapad
27	c	c	c	c	c	c	c	c	c	c	0	0	0	0	2	0	0	No	No	Yes	No	No	No	Yes	No	Kanhaiguda
28	c	c	c	c	c	c	c	c	c	c	0	0	0	0	3	0	0	No	No	Yes	No	No	No	Yes	No	Kindarelpad
29	c	c	b	c	c	c	c	c	c	c	0	0	0	0	0	0	0	No	No	Yes	No	No	No	No	No	Bhandarpadar
30	c	c	b	c	c	c	c	c	c	c	0	0	0	1	0	0	0	No	No	Yes	No	No	No	No	No	Kasalpar
31	c	c	b	b	c	c	c	c	c	c	0	0	0	0	0	0	0	No	No	Yes	No	No	No	Yes	No	Karigudam
32	c	c	c	c	c	c	c	c	c	c	0	0	0	0	0	0	0	No	No	Yes	No	No	Yes	Yes	No	Ramaram
33	c	c	c	c	c	c	c	c	c	c	0	0	3	4	2	2	0	Yes	Yes	Yes	No	No	No	No	No	Dabbakonta
34	c	c	b	c	c	c	c	c	c	c	0	0	0	0	0	0	0	No	No	Yes	No	No	No	No	No	Jagawaram
35	c	c	c	c	c	1	c	c	c	c	0	0	0	0	0	0	0	No	No	Yes	No	No	No	No	No	Tolnai
36	c	c	b	c	c	b	c	c	c	c	0	0	0	0	0	0	0	No	No	Yes	No	No	Yes	Yes	No	Birabhatti
37	c	c	b	c	c	b	c	c	b	c	0	0	0	0	0	0	0	No	No	Yes	No	No	Yes	Yes	No	Mosalmadagoo
38	c	c	b	c	c	b	c	c	b	c	0	0	0	0	0	0	0	No	Yes	Yes	No	No	No	Yes	No	Eladamdagoo
39	c	c	c	c	c	c	c	c	c	c	0	0	0	0	0	0	0	No	No	Yes	No	No	No	No	No	Mukudtong
40	c	c	c	c	c	c	c	c	c	c	0	0	0	0	0	0	0	No	No	Yes	No	No	No	Yes	No	Pilawaya
41	c	c	c	c	c	c	c	c	c	c	0	0	0	0	0	0	0	No	No	Yes	No	No	No	No	No	Uskawaya
42	c	c	c	c	c	c	c	c	c	c	0	0	0	0	0	0	0	No	No	Yes	No	No	No	Yes	No	Bater
43	c	c	b	b	c	c	c	c	c	c	0	0	0	0	0	0	0	No	No	Yes	No	No	No	Yes	No	Arepad
44	c	c	c	c	c	c	c	c	c	c	0	0	0	0	0	0	0	No	No	Yes	No	No	No	No	No	Durma
45	c	c	c	c	c	c	c	c	c	c	0	0	0	0	0	0	0	No	No	Yes	No	No	Yes	No	No	Pesalpad
46	c	c	c	c	c	c	c	c	c	c	0	0	0	0	0	0	0	No	No	Yes	No	No	Yes	No	No	Viragglare
	c	c	c	c	c	c	c	c	c	c	0	0	0	0	0	0	0	No	No	Yes	No	No	Yes	No	No	Dorabhango
	c	c	c	c	c	c	c	c	c	c	0	0	0	0	0	0	0	No	No	Yes	No	No	No	No	No	Devarpalli
	c	c	c	c	c	c	c	c	c	c	0	0	0	0	0	0	0	No	No	Yes	No	No	No	No	No	Betahadma
	c	c	c	c	c	c	c	c	c	c	0	0	0	0	0	0	0	No	No	Yes	No	No	No	No	No	Pusgudh
																										Chinnarampuram

Sr.No.	Name village	Availability of toilet & others Yes / No				Communication and transport facilities (If amenities available code -Yes is given except for Village Pin Code ,If not available within the village , the distance range code viz; a for < 5 Kms, b for 5-10 Kms and c for 10+ kms of nearest place where facility is available is given).																	
		Community toilet including bath.	Community toilet excluding bath.	Rural sanitary mart or sanitary hardware outlet available near the village.	Community bio- gas or recycle of waste for productive use.	Post office(PO)	Sub post office (SPO)	Post & Telegraph office (P&TO)	Village Pin Code	Telephones (Land lines)	Public call office (PCO)	Mobile phone coverage	Internet cafes/ Common service centre (CSC)	Private courier facility	Bus service (Public & Private)	Railway stations	Auto/Modified Autos	Taxis and Vans	Tractors	Cycle-pulled rickshaws(Manual & Machine driven)	Carts driven by animals	Sea /River ferry service	
1	2	47	48	49	50	51	52	53	54	55	56	57	58	59	60	61	62	63	64	65	66	67	
221	Bodrajpadar	No	No	No	No	b	c	c	494114	c	c	c	c	c	c	c	c	c	c	c	c	Yes	
222	Melasur	No	No	No	No	c	c	c	494114	c	c	c	c	c	c	c	c	c	c	c	c	Yes	Yes
223	Danteshapuram	No	No	No	No	c	c	c	494114	c	c	c	c	c	c	c	c	c	c	c	c	Yes	
224	Korajguda	No	No	No	No	c	c	c	494114	c	c	c	c	c	c	c	c	c	c	c	c	Yes	
225	Singaram	No	No	No	No	c	b	c	494114	c	c	c	c	c	c	c	c	c	c	c	c	Yes	
226	Dabbapad	No	No	No	No	c	c	c	494114	c	c	c	c	c	c	c	c	c	c	c	c	Yes	
227	Kanhaiguda	No	No	No	No	c	c	c	494114	c	c	c	c	c	c	c	c	c	c	c	Yes	Yes	
228	Kindarelpad	No	No	No	No	c	c	c	494114	c	c	c	c	c	c	c	c	c	c	c	Yes	Yes	
229	Bhandarpadar	No	No	No	No	c	c	c	494122	c	c	c	c	c	c	c	c	c	c	c	c	Yes	
230	Kasalpar	No	No	No	No	c	b	c	494122	c	c	b	c	c	c	c	c	b	b	b	b	b	
231	Karigudam	No	No	No	No	c	b	c	494122	c	c	c	c	c	c	c	c	c	c	c	c	Yes	
232	Ramaram	No	No	No	No	c	c	c	494122	c	c	c	c	c	c	c	c	c	c	c	c	Yes	
233	Pidmel	No	No	No	No	c	c	c	494114	c	c	c	c	c	c	c	c	c	c	c	c	c	
234	Dabbakonta	No	No	No	No	c	c	c	494114	c	c	c	c	c	c	c	c	c	c	c	c	Yes	
235	Jagawaram	No	No	No	No	c	c	c	494114	c	c	c	c	c	c	c	c	c	c	c	c	c	
236	Tolnai	No	No	No	No	c	c	c	494114	c	c	c	c	c	c	c	c	c	c	c	c	Yes	Yes
237	Birabhatti	No	No	No	No	c	c	c	494114	c	c	c	c	c	c	c	c	c	c	c	c	Yes	
238	Mosalmadagoo	No	No	No	No	c	c	c	494114	c	c	c	c	c	c	c	c	c	c	c	c	Yes	
239	Eladamdagoo	No	No	No	No	c	b	c	494114	c	c	c	c	c	c	c	c	c	c	c	c	Yes	
240	Mukudtong	No	No	No	No	c	c	c	494114	c	c	c	c	c	c	c	c	c	c	c	c	Yes	
241	Pilawaya	No	No	No	No	c	b	c	494114	c	c	c	c	c	c	c	c	c	c	c	c	Yes	
242	Uskawaya	No	No	No	No	c	c	c	494114	c	c	c	c	c	c	c	c	c	c	c	c	c	
243	Bater	No	No	No	No	c	c	c	494114	c	c	c	c	c	c	c	c	c	c	c	c	Yes	
244	Arepad	No	No	No	No	c	c	c	494114	c	c	c	c	c	c	c	c	c	c	c	c	Yes	
245	Durma																						
246	Pesalpad	No	No	No	No	c	c	c	494114	c	c	c	c	c	c	c	c	c	c	c	c	Yes	
247	Viragaglare																						
248	Dorabhangoo	No	No	No	No	c	c	c	494114	c	c	c	c	c	c	c	c	c	c	c	c	Yes	
249	Devarpalli																						
250	Betahadma																						
251	Pusgudh	No	No	No	No	c	c	c	494114	c	c	c	c	c	c	c	c	c	c	c	c	Yes	
252	Chinnampuram																						

Village connected to highways,village roads, banks & credit societies (If amenities available code -Yes is given, If not available within the village , the distance range code viz; a for < 5 Kms, b for 5-10 Kms and c for 10+ kms of nearest place where facility is available is given).

Availability of miscellaneous facilities (If amenities available code -Yes is given, If not available within the village , the distance range code viz; a for < 5 Kms, b for 5-10 Kms and c for 10+ kms of nearest place where facility is available is given).

68	69	70	71	72	73	74	75	76	77	78	79	80	81	82	83	84	85	86	87	88	89	90	91	
Connected to national highway(NH)	Connected to state highway(SH)	Connected to major district road (MDR)	Connected to others district road	Pucca roads	Kutchcha roads	Water bounded macadam(WBM) roads	Navigable waterway (river/canal)(NNW)	Footpaths (FP)	Commercial & Co-operative Banks	ATM	Agricultural Credit Societies	Self-Help Group (SHG)	Public distribution system (PDS) shop	Mandis / Regular market	Weekly Haat	Agricultural marketing society	Centres	Anganwadi Centre (Nutritional Centres)	Others (Nutritional Centres)	ASHA (Accredited Social Health Activist)	Community centre with/without TV	Sports Field,	Sports Club / Recreation Centre	Name of Village
c	c	c	c	c	Yes b	c		c	c	c	c	b	c	b	c	c	Yes	Yes	Yes	c	c	c	Bodrajpadar	
c	c	c	c	c	Yes			c	c	c	c	c	c	c	c	c	Yes	Yes	Yes	c	c	c	Melasur	
c	c	c	c	c	Yes c	c		c	c	c	c	c	c	a	c	Yes	Yes	Yes	c	c	c	Danteshapuram		
c	b	c	c	c	Yes c	c		c	c	c	c	b	c	c	c	Yes	Yes	c	c	c	c	Korajguda		
c	Yes	c	Yes		Yes c	c		c	c	c	b	Yes	c	b	c	c	Yes	Yes	Yes	c	c	c	Singaram	
c	c	c	c	c	Yes a			c	c	c	c	a	c	c	c	c	Yes	Yes	c	c	c	c	Dabbapad	
c	c	c	b	b	Yes b	c		c	c	c	c	c	c	c	c	c	Yes	Yes	c	c	c	c	Kanhaiguda	
c	c	c	b	b	Yes b	c		c	c	c	c	c	c	c	c	c	Yes	Yes	c	c	c	c	Kindarepad	
c	c	c	c	c	Yes c	c		c	c	c	c	c	c	c	c	c	Yes	Yes	c	c	c	c	Bhandarpadar	
c	b	c	c	c	Yes b			c	c	c	c	c	b	c	c	c	b	Yes	c	b	c	c	Kasalpar	
c	c	c	c	c	Yes c	c		c	c	b	b	b	c	b	c	c	Yes	Yes	c	c	c	c	Karigudam	
c	b	c	b	b	Yes b	b		c	c	c	Yes	Yes	c	b	c	c	Yes	Yes	Yes	c	c	c	Ramaram	
c	c	c	c	c	Yes			c	c	c	c	a	Yes	Yes	Yes	Yes	Yes	Yes	Yes	c	c	c	Pidmel	
c	c	Yes	Yes		Yes Yes	c		c	c	c	c	c	c	c	c	c	Yes	Yes	c	c	c	c	Dabbakonta	
c	c	c	b	b	Yes b	c		c	c	c	c	b	c	b	c	c	Yes	Yes	c	c	c	c	Jagawaram	
c	c	c	c	c	Yes			c	c	c	a	c	c	c	c	c	Yes	Yes	Yes	c	c	c	Tolnai	
c	b	c	b	b	Yes b			c	c	c	c	c	c	c	c	c	Yes	Yes	c	c	b	c	Birabhatti	
c	b	c	b	b	Yes b			c	c	c	c	c	c	c	c	c	Yes	Yes	c	c	b	c	Mosalmadagoo	
c	b	b	b	b	Yes b	c		c	c	c	c	c	c	c	c	c	Yes	Yes	c	c	Yes	c	Eladamdagoo	
c	c	c	c	c	Yes a	c		c	c	c	c	c	c	c	c	c	Yes	Yes	c	c	c	c	Mukudtong	
c	c	c	c	c	Yes c	c		c	c	c	Yes	c	c	c	c	c	Yes	Yes	c	c	c	c	Pilawaya	
c	c	c	c	c	Yes b	c		c	c	c	c	b	c	c	c	c	Yes	Yes	b	c	c	c	Uskawayaya	
c	c	c	c	c	Yes c	c		c	c	c	c	b	c	b	c	c	Yes	Yes	c	c	c	c	Bater	
c	c	c	b	b	Yes b	c		c	c	b	b	b	c	b	c	c	a	Yes	c	c	c	c	Arepad	
																							Durma	
c	c	c	b	b	Yes c	c		c	c	c	c	c	c	c	c	c	a	Yes	c	c	c	c	Pesalpad	
																							Viragglare	
c	c	c	c	c	Yes a			c	c	c	c	c	c	c	c	c	a	Yes	c	c	c	c	Dorabhango	
																							Devarpalli	
																							Betahadma	
c	c	c	c	c	Yes c	c		c	c	c	c	c	c	c	c	c	c	Yes	Yes	c	c	c	Pusgudh	
																							Chinnrampuram	

given, If not available within the village , the distance range where facility is available is given).

Availability of electricity (Yes/No)

Land Use

Nearest Town

Area under different

1	2	92	93	94	95	96	97	98	99	100	101	Land Use				
												Nearest Town		Area under different		
Name of Village	Cinema / Video Hall	Public Library	Public Reading Room	Newspaper Supply	Assembly Polling station	Birth & Death Registration Office	Power Supply for Domestic Use (ED)	Power Supply for Agricultural Use (EAG)	Power Supply for Commercial Use (EC)	Power Supply for All Uses (EA)	Name	Distance range code i.e. a for < 5 Kms, b for 5-10 Kms and c for 10+ kms .	Forests	Area under Non-agricultural Uses	Barren and Un-cultivable land	
1	2	92	93	94	95	96	97	98	99	100	101	102	103	104	105	106
221	Bodrajpadar	c	c	b	c	b	b	No	No	No	No	Konta	c	0	0	0
222	Melasur	c	c	c	c	Yes	b	No	No	No	No	Konta	c	125	0	0
223	Danteshapuram	c	c	c	c	b	c	No	No	No	No	Konta	c	0	0	0
224	Korajguda	c	c	b	c	b	b	No	No	No	No	Konta	c	0	0	0
225	Singaram	c	c	c	c	Yes	Yes	No	No	No	No	Bhadrachalam (A.P.)	c	5919	195.1	2921
226	Dabbapad	c	c	c	c	a	a	No	No	No	No	Dornapal	c	0	0	0
227	Kanhaiguda	c	c	c	c	c	c	No	No	No	No	Konta	c	0	0	0
228	Kindarelpad	c	c	c	c	c	c	No	No	No	No	Konta	c	0	0	0
229	Bhandarpadar	c	c	c	c	c	c	No	No	No	No	Konta	c	0	0	0
230	Kasalpar	c	c	c	c	Yes	Yes	No	No	No	No	Dornapal	c	0	0	0
231	Karigudam	c	c	c	c	Yes	b	No	No	No	No	Bhadrachalam (A.P.)	c	0	356	0
232	Ramaram	c	c	c	c	Yes	Yes	No	No	No	No	Dornapal	c	264.7	0	0
233	Pidmel	c	c	c	c	Yes	Yes	No	No	No	No	Konta	c	8224.8	86	105.1
234	Dabbakonta	c	c	c	c	b	Yes	No	No	No	No	Konta	c	0	0	0
235	Jagawaram	c	c	c	c	b	c	Yes	No	No	No	Dornapal	c	0	0	0
236	Tolnai	c	c	c	c	a	Yes	No	No	No	No	Dornapal	c	501.3	0	10
237	Birabhathi	c	c	c	c	b	b	No	No	No	No	Sukma	c	58	30.1	15.1
238	Mosalmadagoo	c	c	c	c	a	a	No	No	No	No	Sukma	c	80	50	30.1
239	Eladamdagoo	c	c	c	c	b	b	No	No	No	No	Konta	c	102.1	50	25
240	Mukudtong	c	c	c	c	a	b	No	No	No	No	Konta	c	0	0	0
241	Pilawaya	c	c	c	c	a	c	No	No	No	No	Sukma	c	0	0	0
242	Uskawaya	c	c	b	c	b	b	No	No	No	No	Konta	c	0	0	0
243	Bater	c	c	c	c	b	c	No	No	No	No	Sukma	c	0	0	0
244	Arepad	c	c	b	c	b	b	No	No	No	No	Laxminagram	c	0	0	0
245	Durma													0	0	0
246	Pesalpad	c	c	c	c	c	c	No	No	No	No	Laxminagram	c	0	0	0
247	Viragaglare											Bhadrachalam (A.P.)	c	0	0	0
248	Dorabhangoo	c	c	c	c	a	Yes	No	No	No	No	Dornapal	c	0	0	0
249	Devarpalli											Konta	c	0	0	0
250	Betahadma											Bhadrachalam (A.P.)	c	0	0	0
251	Pusgudh	c	c	c	c	c	a	No	No	No	No	Bhadrachalam (A.P.)	c	17.6	0	0
252	Chinnampuram											Bhadrachalam (A.P.)	c	0	0	0

Land Use									Name of three most important commodities manufactured					Name of Village	Serial Number		
types of land use (in hectares rounded up to one decimal place)								Area irrigated by source (in hectare).									
Permanent Pastures and Other Grazing Lands	Land Under Miscellaneous Tree Crops etc.	Culturable Waste Land	Fallow lands other than current fallows	Current Fallows	Net Area Sown	Total Irrigated Land Area	Total Un-irrigated Land Area	Canals (C)	Wells/Tube-wells(W/TW)	Tanks/Lakes(T/L)	Water Falls(WF)	Others(O)	First	Second	Third		
107	108	109	110	111	112	113	114	115	116	117	118	119	120	121	122		
0	0	0	0	0	0	0	0	0	0	0	0	0				Bodrajpadar	221
0	0	45	0	0	0	0	45	0	0	0	0	0				Melasur	222
0	0	0	2	3.6	10	0	0	0	0	0	0	0				Danteshapuram	223
0	0	0	2	5.6	3.7	0	0	0	0	0	0	0				Korajguda	224
908	1370	12.5	268	200.4	44	0	44.2	0	0	0	0	0				Singaram	225
0	0	0	0	0	0	0	0	0	0	0	0	0				Dabbapad	226
0	0	0	0	0	0	0	0	0	0	0	0	0				Kanhaiguda	227
0	0	0	0	0	0	0	0	0	0	0	0	0				Kindarelpad	228
0	0	0	0	0	0	0	0	0	0	0	0	0				Bhandarpadar	229
0	0	0	0	0	0	0	0	0	0	0	0	0				Kasalpar	230
0	0	16	0	0	0	0	38	0	0	0	0	0				Karigudam	231
0	2	20	0	0	0	1	30.3	0	0	1	0	0				Ramaram	232
120.5	70.1	86.4	0	765.1	0	44.3	739.2	0	0	0	0	0				Pidmel	233
0	0	0	1	2	27.3	0	0	0	0	0	0	0				Dabbakonta	234
0	0	0	2	5	43.6	0	0	0	0	0	0	0				Jagawaram	235
0	0	0	0	0	23.2	0	23.2	0	0	0	0	0				Tolnai	236
25.8	5	10	13.1	0	0	0	0	0	0	0	0	0				Birabhathi	237
60.1	12	25	35	0	0	0	0	0	0	0	0	0				Mosalmadagoo	238
80.2	17.5	20.3	25.4	0	0	0	0	0	0	0	0	0				Eladamdagoo	239
0	0	0	0	0	0	0	0	0	0	0	0	0				Mukudtong	240
0	0	0	0	0	0	0	0	0	0	0	0	0				Pilawaya	241
0	0	0	0	0	0	0	0	0	0	0	0	0				Uskawaya	242
0	0	0	0	0	0	0	0	0	0	0	0	0				Bater	243
0	0	0	0	0	0	0	0	0	0	0	0	0				Arepad	244
0	0	0	0	0	0	0	0	0	0	0	0	0				Durma	245
0	0	0	0	0	0	0	0	0	0	0	0	0				Pesalpad	246
0	0	0	0	0	0	0	0	0	0	0	0	0				Viragaglare	247
0	0	0	0	0	0	0	0	0	0	0	0	0				Dorabhangoo	248
0	0	0	0	0	0	0	0	0	0	0	0	0				Devarpalli	249
0	0	0	0	0	0	0	0	0	0	0	0	0				Betahadma	250
0	0	0	0	0	0	0	0	0	0	0	0	0				Pusgudh	251
0	0	0	0	0	0	0	0	0	0	0	0	0				Chinnarampuram	252

Sr.No.	Name village	Location code no.	Total area of the village (in hectares rounded up to one decimal place)	Total population (2011 census)	Number of households (2011 census)	Number of educational amenities available. (If not available within the village , the distance range code viz; a for < 5 Kms, b for 5-10 Kms and c for 10+ kms of nearest place where facility is available is given).													
						Pre-Primary school (PP)	Primary school (P)	Middle school (M)	Secondary School (S)	Senior Secondary school (SS)	Degree college of arts science & commerce (ASC)	Engineering college(EC)	Medical college (MC)	Management institute (MI)	Polytechnic (Pt)	Vocational training school /ITI	Non-formal training centre (NFTC)	Special school for disabled (SSD)	Others (specify)
1	2	3	4	5	6	7	8	9	10	11	12	13	14	15	16	17	18	19	20
253	Jinilanka	450534	0	94	17	a	a	a	a	c	c	c	c	c	c	c	c	c	c
254	Burungpad	450535	0	115	33	a	a	a	b	c	c	c	c	c	c	c	a	c	
255	Sinkaway	450536	0	0	0														
Block T O T A L :			276663	91320	20639	8	242	52	4	1	0	0	0	0	0	0	18	0	0
District T O T A L :			656959.6	437405	98275	138	1282	315	37	13	1	0	0	0	0	2	20	2	3

Number of Medical Amenities available. (If not available within the village, the distance range code viz; a for < 5 Kms, b for 5-10 Kms and c for 10+ kms of nearest place where facility is available is given).											Number of Non-Government Medical Amenities available.				Availability of drinking water - Yes / No											
21	22	23	24	25	26	27	28	29	30	31	32	33	34	35	36	37	38	39	40	41	42	43	44	45	46	
Community health centre (CHC)	Primary health centre (PHC)	Primary health sub centre (PHS)	Maternity and child welfare centre (MCW)	T.B. clinic (TBC)	Hospital-allopathic (HA)	Hospital-alternative medicine (HO)	Dispensary (D)	Veterinary hospital (VH)	Mobile health clinic (MHC)	Family welfare centre (FWC)	Charitable non Govt. hospital/Nursing home.	Medical practitioner with MBBS Degree	Medical practitioner with other degree	Medical practitioner with no degree	Traditional practitioner and faith healer.	Medicine Shop	Others	Tap water (Treated/Untreated)	Well water (Covered / Uncovered well)	Hand Pump	Tube wells / Bore well	Spring	River / Canal	Tank / Pond / Lake	Others	Name village
c	a	a	c	c		c	c	a	c	c	0	0	0	0	0	0	0	No	No	Yes	No	No	No	No	No	Jimilanka
c	c	a	a	c		c	c	c	c	c	0	0	0	0	0	0	0	No	No	Yes	No	No	No	No	No	Burungpad
																										Sinkawaya
0	4	12	0	0	0	3	0	1	0	0	0	33	34	27	49	24	0	16	41	238	2	12	84	136	0	Block TOTAL :
3	18	94	10	0	0	11	13	14	0	0	1	34	55	50	441	33	0	63	232	585	54	78	248	355	0	District TOTAL :

Sr.No.	Name village	Availability of toilet & others Yes / No				Communication and transport facilities (If amenities available code -Yes is given except for Village Pin Code ,If not available within the village , the distance range code viz; a for < 5 Kms, b for 5-10 Kms and c for 10+ kms of nearest place where facility is available is given).																
		Community toilet including bath.	Community toilet excluding bath.	Rural sanitary mart or sanitary hardware outlet available near the village.	Community bio- gas or recycle of waste for productive use.	Post office(PO)	Sub post office (SPO)	Post & Telegraph office (P&TO)	Village Pin Code	Telephones (Land lines)	Public call office (PCO)	Mobile phone coverage	Internet cafes/ Common service centre (CSC)	Private courier facility	Bus service (Public & Private)	Railway stations	Auto/Modified Autos	Taxis and Vans	Tractors	Cycle-pulled rickshaws(Manual & Machine driven)	Carts driven by animals	Sea /River ferry service
1	2	47	48	49	50	51	52	53	54	55	56	57	58	59	60	61	62	63	64	65	66	67
253	Jinilanka	No	No	No	No	c	a	c	494114	c	c	c	c	c	c	c	c	c	c	c	c	Yes
254	Burungpad	No	No	No	No		c	c	494114	c	c	c	c	c	c	c	c	c	c	c	c	Yes
255	Sinkaway																					
Block TOTAL :		3	2	3	2	1	11	1	241	3	0	11	0	0	4	1	4	7	22	23	177	10
District TOTAL :		4	2	10	2	56	61	5	590	52	13	146	3	2	45	6	6	76	169	53	339	20

Village connected to highways,village roads, banks & credit societies (If amenities available code -Yes is given, If not available within the village , the distance range code viz; a for < 5 Kms, b for 5-10 Kms and c for 10+ kms of nearest place where facility is available is given).

Availability of miscellaneous facilities (If amenities available code -Yes is given, If not available within the village , the distance range code viz; a for < 5 Kms, b for 5-10 Kms and c for 10+ kms of nearest place where facility is available is given).

68	69	70	71	72	73	74	75	76	77	78	79	80	81	82	83	84	85	86	87	88	89	90	91	Name of Village
Connected to national highway(NH)	Connected to state highway(SH)	Connected to major district road (MDR)	Connected to others district road	Pucca roads	Kutchcha roads	Water bounded macadam(WBM) roads	Navigable waterway (river/canal)(NWN)	Footpaths (FP)	Commercial & Co-operative Banks	ATM	Agricultural Credit Societies	Self-Help Group (SHG)	Public distribution system (PDS) shop	Mandis / Regular market	Weekly Haat	Agricultural marketing society	Centres	Anganwadi Centre (Nutritional Centres)	Others (Nutritional Centres)	ASHA (Accredited Social Health Activist)	Community centre with/without TV	Sports Field,	Sports Club / Recreation Centre	
c	Yes	c	Yes	Yes	c	c	c	c	c	c	a	a	c	a	c	c	a	Yes	Yes	c	c	c	c	Jinilanka
c	c	c	a	a	Yes	c	c	c	c	c	a	a	a	c	a	c	c	Yes	Yes	c	c	c	c	Burungpad
																								Sinkawaya
12	21	20	55	23	225	47	12	14	6	0	5	34	44	10	14	8	21	184	241	92	1	18	2	Block T O T A L :
32	60	92	201	203	560	317	31	23	17	1	26	237	230	25	56	20	75	525	590	332	31	115	10	District T O T A L :

given, If not available within the village , the distance range where facility is available is given).

Availability of electricity (Yes/No)

Land Use

Nearest Town

Area under different

1	2	92	93	94	95	96	97	98	99	100	101	102	103			104	105	106
													Distance range code i.e. a for < 5 Kms, b for 5-10 Kms and c for 10+ kms .			Forests	Area under Non-agricultural Uses	Barren and Un-cultivable land
Name of Village	Cinema / Video Hall	Public Library	Public Reading Room	Newspaper Supply	Assembly Polling station	Birth & Death Registration Office	Power Supply for Domestic Use (ED)	Power Supply for Agricultural Use (EAG)	Power Supply for Commercial Use (EC)	Power Supply for All Uses (EA)	Name							
253	Jinilanka	c	c	c	c	a	Yes	No	No	No	No	Bhadrachalam (A.P.)	c		0	0	0	
254	Burungpad	c	c	a	c	a	a	No	No	No	No	Laxminagram	c		0	0	0	
255	Sinkaway														0	0	0	
Block TOTAL :		0	5	22	3	104	71	22	2	0	1		0	0	127041.2	13719.4	15187.7	
District TOTAL :		0	12	127	68	393	285	278	56	9	57		0	0	208547.6	29971.7	46988.7	

Land Use														Name of three most important commodities manufactured			Name of Village	Serial Number
types of land use (in hectares rounded up to one decimal place)								Area irrigated by source (in hectare).										
Permanent Pastures and Other Grazing Lands	Land Under Miscellaneous Tree Crops etc.	Culturable Waste Land	Fallow lands other than current fallows	Current Fallows	Net Area Sown	Total Irrigated Land Area	Total Un-irrigated Land Area	Canals (C)	Wells/Tube-wells(W/TW)	Tanks/Lakes(T/L)	Water Falls(WF)	Others(O)	First	Second	Third			
107	108	109	110	111	112	113	114	115	116	117	118	119	120	121	122	2	1	
0	0	0	0	0	0	0	0	0	0	0	0	0	0	0	0	Jinilanka	253	
0	0	0	0	0	0	0	0	0	0	0	0	0	0	0	0	Burungpad	254	
0	0	0	0	0	0	0	0	0	0	0	0	0	0	0	0	Sinkawaya	255	
25134.1	3662.1	38895.6	10135.2	5486.5	36377.2	1844.9	39375.3	31	25	67.5	17					Block T O T A L :		
35731.5	4536.1	82475.4	23592.7	21080.1	203010.6	3347.1	202312	377.9	383	110.4	17					District T O T A L :		

(C) Appendixes To Village Directory**APPENDIX-I****SUMMARY SHOWING TOTAL NUMBER OF VILLAGES HAVING**

Sr. No.	Name of CD block	Total number of inhabited villages in the C. D. block	Total population of C.D. block	Villages having educational institutions							
				Pre-primary school	Primary school	Middle school	Secondary school	Senior secondary school (SS)	Degree college of arts & science & commerce	Degree college of engineering	Medical college
1	2	3	4	5	6	7	8	9	10	11	12
1	Geedam	67	66476	60	65	45	5	1	0	0	0
2	Dantewada	56	59283	1	55	34	5	1	1	0	0
3	Katekalyan	43	43335	1	42	21	5	2	0	0	0
4	Kuwakonda	53	46354	1	53	27	5	1	0	0	0
5	Chhindgarh	78	79672	2	77	53	6	4	0	0	0
6	Sukma	52	50965	1	50	30	4	2	0	0	0
7	Konta	241	91320	7	194	47	4	1	0	0	0
	Total	590	437405	73	536	257	34	12	1	0	0

Sr. No.	Name of CD block	Villages having Medical institutions							
		Community health centre	Primary health centre	Primary health sub centre	Maternity and child welfare centre	T.B. clinic	Hospital-allopathic	Hospital-alternative medicine	Dispensary
1	2	20	21	22	23	24	25	26	27
1	Geedam	0	1	13	0	0	0	1	3
2	Dantewada	0	1	17	0	0	0	2	4
3	Katekalyan	1	4	15	3	0	0	1	1
4	Kuwakonda	1	2	7	2	0	0	0	0
5	Chhindgarh	1	3	19	5	0	0	4	2
6	Sukma	0	3	11	0	0	0	0	2
7	Konta	0	4	12	0	0	0	3	0
	Total	3	18	94	10	0	0	11	12

VILLAGE DIRECTORY**EDUCATIONAL, MEDICAL AND OTHER AMENITIES - CD BLOCK LEVEL**

Villages having educational institutions (contd.)							Name of CD block	Sr. No.
Management institute	Polytechnic	Vocational training school/ITI	Non-formal training centre	Special school for disabled	Others (specify)	No educational facility		
13	14	15	16	17	18	19	2	1
0	0	0	0	0	0	1	Geedam	1
0	0	0	0	1	1	1	Dantewada	2
0	0	0	2	0	0	1	Katekalyan	3
0	0	0	0	0	0	0	Kuwakonda	4
0	0	0	0	0	0	1	Chhindgarh	5
0	0	2	0	1	0	2	Sukma	6
0	0	0	16	0	0	44	Konta	7
0	0	2	18	2	1	50	Total	

Villages having Medical institutions (contd.) ...							Name of CD block	Sr. No.	
Veterinary hospital	Mobile health clinic	Family welfare centre	Medical practioner (with MBBS Degree)	Medical practioner (with other degree)	Medicine shop	Others	No medical facility		
28	29	30	31	32	33	34	35	2	
2	0	0	0	1	2	0	27	Geedam	1
2	0	0	0	3	0	0	24	Dantewada	2
2	0	0	1	1	1	0	22	Katekalyan	3
3	0	0	0	4	0	0	13	Kuwakonda	4
3	0	0	0	3	3	0	58	Chhindgarh	5
1	0	0	0	1	0	0	33	Sukma	6
1	0	0	9	10	9	0	202	Konta	7
14	0	0	10	23	15	0	379	Total	

APPENDIX-I

SUMMARY SHOWING TOTAL NUMBER OF VILLAGES HAVING

Sr. No.	Name of CD block	Villages having drinking water						
		Tap water (treated/un treated)	Well water (covered/uncovered well)	Hand pump	Tubewell/ borewell	Spring	River/ canal	Tank/ pond/ lake
1	2	36	37	38	39	40	41	42
1	Geedam	9	50	66	14	11	42	58
2	Dantewada	14	52	56	21	15	31	34
3	Katekalyan	11	35	43	2	20	23	37
4	Kuwakonda	6	33	52	6	12	18	33
5	Chhindgarh	4	13	78	5	5	26	31
6	Sukma	3	8	52	4	3	24	26
7	Konta	16	41	238	2	12	84	136
	Total	63	232	585	54	78	248	355

Sr. No.	Name of CD block	Villages having transport							Banks		Credit societies
		Village roads-pucca road	Bus service (public/private)	Rail-way station	Auto/modi/autos	Taxi & vans	Tractors	Navigable water ways (river/canal/sea ferry service)	Commercial & co-operative	ATM	Agri-cultural credit societies
1	2	52	53	54	55	56	57	58	59	60	61
1	Geedam	42	0	1	0	5	26	0	1	0	4
2	Dantewada	40	14	4	2	19	36	2	0	0	1
3	Katekalyan	26	6	0	0	1	14	3	3	0	4
4	Kuwakonda	21	5	0	0	6	16	0	4	0	4
5	Chhindgarh	27	5	0	0	27	40	8	3	1	4
6	Sukma	24	11	0	0	11	15	6	0	0	4
7	Konta	23	4	1	4	7	22	12	6	0	5
	Total	203	45	6	6	76	169	31	17	1	26

VILLAGE DIRECTORY**EDUCATIONAL, MEDICAL AND OTHER AMENITIES - CD BLOCK LEVEL**

Villages having Post & Telegraph									Name of CD block	Sr. No.
Others	No drinking water facility	Post office	Sub post office	Post & telegraph office	Phone (land lines)	Public call office	Mobile phone coverage	Internet cafes/ Common service centre		
43	44	45	46	47	48	49	50	51	2	1
0	0	10	8	0	4	1	41	0	Geedam	1
0	0	14	3	0	15	0	21	0	Dantewada	2
0	0	10	6	0	4	2	15	0	Katekalyan	3
0	0	13	6	3	17	4	15	2	Kuwakonda	4
0	0	2	16	1	6	3	29	1	Chhindgarh	5
0	0	6	11	0	3	3	14	0	Sukma	6
0	0	1	11	1	3	0	11	0	Konta	7
0	0	56	61	5	52	13	146	3	Total	

Villages having recreation facility				Miscellaneous				Villages having power supply		Name of CD block	Sr. No.
Cinema / video halls	Public library	Public reading rooms	Avail-ability of news paper	Public distribution system (PDS) shop	Weekly haat	Asembly polling station	Birth & death registration	Available	Not available		
62	63	64	65	66	67	68	69	70	71	2	1
0	3	13	20	32	5	57	41	56	11	Geedam	1
0	0	0	5	29	4	46	35	55	1	Dantewada	2
0	0	12	4	24	4	37	26	39	4	Katekalyan	3
0	2	14	10	24	6	43	29	38	15	Kuwakonda	4
0	0	44	16	46	13	60	46	75	3	Chhindgarh	5
0	2	22	10	31	10	46	37	49	3	Sukma	6
0	5	22	3	44	14	104	71	24	217	Konta	7
0	12	127	68	230	56	393	285	336	254	Total	

APPENDIXIA - VILLAGE DIRECTORY
VILLAGES BY NUMBER OF PRIMARY SCHOOL

Serial number	Name of C.D. block	Total number of inhabited villages	Number of primary schools				
			None	One	Two	Three	Four+
1	2	3	4	5	6	7	8
1	Geedam	67	2	21	13	15	16
2	Dantewada	56	1	15	14	6	20
3	Katekalyan	43	1	12	13	5	12
4	Kuwakonda	53	0	17	9	13	14
5	Chhindgarh	78	1	19	23	16	19
6	Sukma	52	2	10	13	9	18
7	Konta	241	47	170	13	5	6
	Total	590	54	264	98	69	105

APPENDIXIB - VILLAGE DIRECTORY
VILLAGES BY PRIMARY, MIDDLE AND SECONDARY SCHOOLS

Serial number	Name of C. D. block	Total number of inhabited villages	Type of educational institutions available			
			No School	At least one primary school and no middle school	At least one primary school and one middle school	At least one middle school and one secondary school
1	2	3	4	5	6	7
1	Geedam	67	2	20	45	5
2	Dantewada	56	1	21	34	5
3	Katekalyan	43	1	21	21	5
4	Kuwakonda	53	0	26	27	5
5	Chhindgarh	78	1	24	53	6
6	Sukma	52	2	20	30	4
7	Konta	241	47	147	47	4
	Total	590	54	279	257	34

APPENDIXIC - VILLAGE DIRECTORY
VILLAGES WITH DIFFERENT SOURCES OF DRINKING WATER FACILITIES AVAILABLE

Sr.No.	Name of C.D. Block	Number of villages with different sources of drinking water facilities available				
		Only tap (treated/untreated)	Only well (covered / uncovered)	Only tubewell /borewell	Only handpump	More than one source only from tap, well, tubewell, hand pump
1	2	3	4	5	6	7
1	Geedam	0	1	0	13	53
2	Dantewada	0	0	0	3	53
3	Katekalyan	0	0	0	8	35
4	Kuwakonda	0	0	0	16	36
5	Chhindgarh	0	0	0	61	17
6	Sukma	0	0	0	41	11
7	Konta	0	1	0	188	50
	Total	0	2	0	330	255

APPENDIX II - VILLAGE DIRECTORY

VILLAGES WITH 5,000 AND ABOVE POPULATION WHICH DO NOT HAVE ONE OR MORE AMENITIES

Sr. No.	Name of CD Block	Name of village	Location code number	Popula- tion	Amenities not available (indicate N.A. where amenity not available)						
					Senior secon- dary school	College	Primary health sub centre	Tap drinking water	Bus facility	Appro- ach by pucca road	Banks
1	2	3	4	5	6	7	8	9	10	11	12

1	Geedam	Karli	450170	6892	N.A.	N.A.	N.A.	N.A.	N.A.	Available	N.A.
---	--------	-------	--------	------	------	------	------	------	------	-----------	------

APPENDIX III - VILLAGE DIRECTORY

LAND UTILISATION DATA IN RESPECT OF CENSUS TOWNS

Sr. No.	Name of Census Towns and Block within Bracket	Total Area	Forests	Area under Non- agricul tural Uses	Barren and Un- culti vable land	Permanent Pastures and Other Grazing Lands	Land Under Miscellan eous Tree Crops etc.	Culturable Waste Land	Follow Lands other than Current Fallows	Current Fallows	Net Area Sown	Total Irrigated Land Area	Total Un- irrigated Land area
1	2	3	4	5	6	7	8	9	10	11	12	13	14

There is no Census Town in Dakshin Bastar Dantewada District.

APPENDIX IV - VILLAGE DIRECTORY

C.D. BLOCK WISE LIST OF INHABITED VILLAGES WHERE NO AMENITY OTHER THAN DRINKING WATER FACILITY IS AVAILABLE

Serial number	Location code number	Name of village	Serial number	Location code number	Name of village
1	2	3	1	2	3

----- NIL -----

APPENDIX V - VILLAGE DIRECTORY
SUMMARY SHOWING NUMBER OF VILLAGES NOT HAVING SCHEDULED CASTES POPULATION

Serial number	Name of C.D. block	Total villages	Uninhabited villages	Inhabited villages	Number of inhabited villages having no Scheduled Castes population
1	2	3	4	5	6
1	Geedam	67	0	67	40
2	Dantewada	59	3	56	29
3	Katekalyan	43	0	43	19
4	Kuwakonda	54	1	53	26
5	Chhindgarh	78	0	78	52
6	Sukma	52	0	52	39
7	Konta	255	14	241	222
	Total	608	18	590	427

APPENDIX VI - VILLAGE DIRECTORY
SUMMARY SHOWING NUMBER OF VILLAGES NOT HAVING SCHEDULED TRIBES POPULATION

Serial number	Name of C.D. block	Total villages	Uninhabited villages	Inhabited villages	Number of inhabited villages having no Scheduled Tribes population
1	2	3	4	5	6
1	Geedam	67	0	67	0
2	Dantewada	59	3	56	0
3	Katekalyan	43	0	43	0
4	Kuwakonda	54	1	53	0
5	Chhindgarh	78	0	78	0
6	Sukma	52	0	52	0
7	Konta	255	14	241	0
	Total	608	18	590	0

APPENDIX VIIA
LIST OF VILLAGES ACCORDING TO THE PROPORTION OF THE SCHEDULED CASTES TO THE TOTAL POPULATION BY RANGES

Range of Scheduled Castes population (percentages)	Location code number	Name of village	Range of Scheduled Castes population (percentages)	Location code number	Name of village
1	2	3	1	2	3
Name of CD Block: Geedam (0136)			Less than 5	450119	Tumirgunda
Nil	450118	Kaurgaon	Less than 5	450125	Chhindnar
Nil	450120	Cherpal	Less than 5	450126	Muchnar
Nil	450121	Padmeta	Less than 5	450128	Neurnar
Nil	450122	Chhote Karka	Less than 5	450137	Ghotpal
Nil	450123	Badekarka	Less than 5	450140	Ronje
Nil	450124	Pahurnar	Less than 5	450141	Kasoli
Nil	450129	Udenar	Less than 5	450142	Hiranar
Nil	450130	Bhatpal	Less than 5	450145	Salnar
Nil	450131	Reka	Less than 5	450149	Chhotetumar
Nil	450132	Korlapal	Less than 5	450153	Faraspal Alias Bodali
Nil	450133	Upet	Less than 5	450154	Farasmadur
Nil	450134	Hidpal	Less than 5	450155	Bangapal
Nil	450135	Norli	Less than 5	450157	Badetumnar
Nil	450136	Harla	Less than 5	450161	Faraspal
Nil	450138	Hiroli	Less than 5	450162	Alnar
Nil	450143	Mustalnar	Less than 5	450163	Samlur
Nil	450144	Gumalnar	Less than 5	450165	Kutulnar
Nil	450146	Tarlapal	Less than 5	450170	Karli
Nil	450148	Kandakarka	Less than 5	450172	Madase
Nil	450150	Mofalnar	Less than 5	450173	Badepaneda
Nil	450151	Gutoli	Less than 5	450174	Hurnar
Nil	450152	Fundari	Less than 5	450177	Nagphani
Nil	450156	Badesurokhi	5 - 10	450127	Hitameta
Nil	450158	Kundenar	5 - 10	450139	Katulnar
Nil	450159	Masodi	11 - 20	450169	Haram
Nil	450160	Muhandar	21 - 30	450147	Nelgoda
Nil	450164	Siyandar	Name of CD Block: Dantewada (0137)		
Nil	450166	Binjam	Nil	450061	Karnjener
Nil	450167	Jhodiawadam	Nil	450065	Matenar
Nil	450168	Japodi	Nil	450066	Fulnar
Nil	450171	Nagul	Nil	450068	Chhotegodre
Nil	450175	Jaunga	Nil	450069	Teknar
Nil	450176	Gumda	Nil	450073	Midkulnar
Nil	450178	Purantarai	Nil	450075	Bhogam
Nil	450179	Korkoti	Nil	450076	Purantarai
Nil	450180	Jodatarai	Nil	450077	Degalras
Nil	450181	Madhpal	Nil	450078	Tudparas
Nil	450182	Budhpadar	Nil	450081	Gondpal
Nil	450183	Balegapal			
Nil	450184	Bhalunala			

Range of Scheduled Castes population (percentages)	Location code number	Name of village	Range of Scheduled Castes population (percentages)	Location code number	Name of village
1	2	3	1	2	3
Nil	450082	Kuper	Name of CD Block: Katekalyan (0138)		
Nil	450083	Pandewar	Nil	450186	Mathadi
Nil	450084	Mangnar	Nil	450191	Kodaripal
Nil	450085	Jhirka	Nil	450192	Nayanar
Nil	450087	Kundeli	Nil	450193	Burdikarka
Nil	450088	Kumharras	Nil	450194	Dhanikarka
Nil	450091	Basanpur	Nil	450198	Chhotehadma Munda
Nil	450094	Porokameli	Nil	450200	Chhote Bedma
Nil	450095	Badekameli	Nil	450202	Kidariras
Nil	450096	Nerli	Nil	450207	Adpal
Nil	450097	Padhapur	Nil	450210	Chhotegudra
Nil	450099	Behnar	Nil	450214	Jihakodta
Nil	450100	Bainpal	Nil	450217	Nadenar
Nil	450101	Dugeli	Nil	450219	Munaga
Nil	450103	Udela	Nil	450221	Marjum
Nil	450112	Dumam	Nil	450222	Chhote Gadam
Nil	450114	Mendoli	Nil	450223	Badegadam
Nil	450116	Netapur	Nil	450224	Tongpal
Less than 5	450059	Jaram	Nil	450226	Pratapgiri
Less than 5	450060	Pondum	Nil	450227	Chhote Lakhapal
Less than 5	450062	Murki	Less than 5	450185	Gatam
Less than 5	450063	Balood	Less than 5	450188	Katekalyan
Less than 5	450064	Chitaloor	Less than 5	450189	Lakharas
Less than 5	450067	Badegodre	Less than 5	450190	Badelekhapal
Less than 5	450070	Balpet	Less than 5	450196	Duwalikarka
Less than 5	450072	Chitalanka	Less than 5	450197	Sumar
Less than 5	450079	Kawalnar	Less than 5	450199	Koriras
Less than 5	450080	Keshapur	Less than 5	450201	Bade Bedma
Less than 5	450086	Kamaloor	Less than 5	450203	Mokhpal
Less than 5	450089	Gamawada	Less than 5	450204	Mahrakarka
Less than 5	450090	Dhurli	Less than 5	450205	Bhusaras
Less than 5	450093	Bhansi	Less than 5	450206	Dudhiras
Less than 5	450098	Pinabacheli	Less than 5	450209	Badegudra
Less than 5	450104	Kuhchepal	Less than 5	450211	Atepal
Less than 5	450105	Molasnar	Less than 5	450212	Tetam
Less than 5	450107	Masenar	Less than 5	450213	Telam
Less than 5	450108	Gadapal	Less than 5	450215	Tumakpal
Less than 5	450109	Muskel	Less than 5	450216	Gudase
Less than 5	450110	Toylanka	Less than 5	450218	Parcheli
Less than 5	450113	Dabpal	Less than 5	450220	Chikpal
Less than 5	450115	Metapal	Less than 5	450225	Jangampal
Less than 5	450117	Chandenar	5 - 10	450187	Bengloor
5 - 10	450106	Ganjenar	5 - 10	450195	Nadiyapadar
5 - 10	450111	Kawadgaon	5 - 10	450208	Dodpal
11 - 20	450071	Bhairamand			

VILLAGE AND TOWN DIRECTORY

Range of Scheduled Castes population (percentages)	Location code number	Name of village	Range of Scheduled Castes population (percentages)	Location code number	Name of village
1	2	3	1	2	3
Name of CD Block: Kuwakonda (0139)			Less than 5	450264	Pedka
Nil	450228	Renganar	Less than 5	450266	Aranpur
Nil	450236	Mahrahaurnar	Less than 5	450269	Nahadi
Nil	450238	Khutepal	Less than 5	450271	Potali
Nil	450241	Doriras	Less than 5	450276	Jabeli
Nil	450245	Kadampal	Less than 5	450279	Palnar
Nil	450248	Lawa	Less than 5	450281	Fulpad
Nil	450249	Purangel	5 - 10	450230	Nakulnar
Nil	450250	Hiroli	21 - 30	450244	Kodenar
Nil	450252	Pirnar	Name of CD Block: Chhindgarh (0140)		
Nil	450253	Perpa	Nil	450537	Dabba
Nil	450254	Kalepal	Nil	450538	Pusgunna
Nil	450258	Bengpal	Nil	450540	Dhanikodta
Nil	450259	Bodepali	Nil	450541	Kundanpal
Nil	450260	Aalnar	Nil	450542	Phandiwar
Nil	450263	Taneli	Nil	450543	Chuleras
Nil	450265	Acheli	Nil	450546	Michwar
Nil	450267	Mendpal	Nil	450548	Nayanar
Nil	450268	Kakadi	Nil	450550	Itagupha
Nil	450270	Muler	Nil	450551	Irpa
Nil	450272	Pujaripal	Nil	450552	Mundum
Nil	450273	Rewali	Nil	450553	Mahima
Nil	450274	Burgum	Nil	450554	Keratong
Nil	450275	Arbe	Nil	450555	Mutheli
Nil	450277	Barrem	Nil	450556	Rasawaya
Nil	450278	Nilawaya	Nil	450557	Palem
Nil	450280	Penta	Nil	450558	Sadrapal
Less than 5	450229	Gadhmiri	Nil	450559	Kawarakopa
Less than 5	450231	Kuakonda	Nil	450560	Sagunghat
Less than 5	450232	Halbaras	Nil	450563	Jaimer
Less than 5	450233	Hitawar	Nil	450566	Litiras
Less than 5	450234	Mailawada	Nil	450568	Mundwal
Less than 5	450235	Gongpal	Nil	450569	Badanpal
Less than 5	450237	Bade Hadmamunda	Nil	450570	Kokalpal
Less than 5	450239	Samgiri	Nil	450571	Kumakoleng
Less than 5	450242	Tikanpal	Nil	450572	Chidpal
Less than 5	450243	Lendra	Nil	450574	Chiurwada
Less than 5	450246	Madadi	Nil	450575	Kikirpal
Less than 5	450247	Cholnar	Nil	450576	Tumakpal
Less than 5	450251	Madkamiras	Nil	450577	Oler
Less than 5	450255	Samalwar	Nil	450579	Jangampal
Less than 5	450256	Sameli	Nil	450581	Kindarwada
Less than 5	450257	Madenda	Nil	450582	Surrepal
Less than 5	450261	Gumiyapal			
Less than 5	450262	Kutrem			

Range of Scheduled Castes population (percentages)	Location code number	Name of village	Range of Scheduled Castes population (percentages)	Location code number	Name of village
1	2	3	1	2	3
Nil	450583	Mekhaway	Name of CD Block: Sukma (0141)		
Nil	450585	Gumma	Nil	450615	Jeerampal
Nil	450586	Sitapal	Nil	450616	Rampuram
Nil	450588	Kawasiras	Nil	450617	Dandabadi
Nil	450589	Ganjenar	Nil	450619	Jorutong Alias Kokarpal
Nil	450594	Dhobanpal	Nil	450620	Bhelwapal
Nil	450596	Gudra	Nil	450621	Geedam
Nil	450597	Bakulaghat	Nil	450622	Mulaguda
Nil	450598	Reddipal	Nil	450623	Jhapra
Nil	450601	Ratinaikras	Nil	450624	Mangipal
Nil	450604	Chikaras	Nil	450625	Kudukras
Nil	450605	Pakela	Nil	450626	Puspalli
Nil	450607	Hikmiras	Nil	450627	Gongla
Nil	450608	Pondum	Nil	450628	Telawarti
Nil	450609	Choupel	Nil	450630	Kudkel
Nil	450610	Murrepal	Nil	450631	Golabekur
Nil	450611	Atkariras	Nil	450633	Nadiguda Alias Patasukma
Nil	450612	Bhandarras	Nil	450634	Murtonda
Nil	450614	Rajamunda	Nil	450635	Nilawaram
Less than 5	450539	Kunna	Nil	450636	Chichorguda
Less than 5	450544	Doleras	Nil	450637	Konanguda
Less than 5	450545	Garipal	Nil	450639	Palia
Less than 5	450547	Gorli	Nil	450641	Nagaras
Less than 5	450549	Pendalnar	Nil	450643	Tongras
Less than 5	450562	Hamirgarh	Nil	450645	Maroki
Less than 5	450564	Permaras	Nil	450646	Murki
Less than 5	450565	Marenga	Nil	450649	Paria
Less than 5	450567	Leda	Nil	450650	Nilawaya
Less than 5	450573	Chitalnar	Nil	450651	Chirmur
Less than 5	450578	Netanar	Nil	450652	Pordem
Less than 5	450580	Puspal	Nil	450653	Mankapal
Less than 5	450584	Talnar	Nil	450654	Guphadi
Less than 5	450587	Kodripal	Nil	450655	Pujaripal
Less than 5	450591	Chhindgarh	Nil	450658	Bodko
Less than 5	450592	Chhuragatta	Nil	450660	Phulbagadi
Less than 5	450593	Patinaikaras	Nil	450661	Sirsatti
Less than 5	450595	Urmapal	Nil	450662	Ponga Bheji
Less than 5	450599	Andumpal	Nil	450663	Koya Bekur
Less than 5	450600	Rokel	Nil	450665	Chikpal
Less than 5	450602	Kanjipani	Nil	450666	Kosa Bandar
Less than 5	450603	Chipurpal	Less than 5	450618	Buddi
Less than 5	450606	Birsatpal	Less than 5	450629	Borguda
Less than 5	450613	Udlatarai	Less than 5	450632	Rama Ram
5 - 10	450561	Tongpal	Less than 5	450638	Kondre
5 - 10	450590	Pujaripal	Less than 5	450640	Gadiras

VILLAGE AND TOWN DIRECTORY

Range of Scheduled Castes population (percentages)	Location code number	Name of village	Range of Scheduled Castes population (percentages)	Location code number	Name of village
1	2	3	1	2	3
Less than 5	450642	Dodpal	Nil	450319	Bhimapuram(Mishiguda)
Less than 5	450644	Sonakuknar	Nil	450320	Durandarbha
Less than 5	450647	Chingawaram	Nil	450321	Bedre
Less than 5	450648	Kora	Nil	450322	Silger
Less than 5	450656	Gonderas	Nil	450323	Timmapuram
Less than 5	450657	Gondpalli	Nil	450324	Panta Chimli
Less than 5	450659	Badesatti	Nil	450325	Jonaguda
Less than 5	450664	Kerlapal	Nil	450326	Tekalgudiam
			Nil	450327	Puwarti
			Nil	450328	Tumalpad
			Nil	450329	Chinnabodkel
			Nil	450330	Jabagatta
			Nil	450331	Morpalli
			Nil	450332	Pedabodkel
			Nil	450333	Surpanguda
			Nil	450334	Chimli
			Nil	450335	Milampalli
			Nil	450336	Singa Ram
			Nil	450337	Rajpenta
			Nil	450338	Golagudiam
			Nil	450340	Banjepalli
			Nil	450341	Lakhapal
			Nil	450343	Kista Ram
			Nil	450345	Bhimapuram (Karkanguda)
			Nil	450346	Kotaguda
			Nil	450348	Mukram
			Nil	450349	Tongpalli
			Nil	450350	Tadmatela
			Nil	450351	Duled
			Nil	450352	Minpa
			Nil	450353	Burkapal
			Nil	450355	Temalpada
			Nil	450356	Chikpalli
			Nil	450358	Kankerlanka
			Nil	450359	Godelguda
			Nil	450360	Regrayguda
			Nil	450361	Korrapad
			Nil	450362	Palamadgu
			Nil	450363	Gondpalli
			Nil	450364	Punpalli
			Nil	450366	Bardelpad (Tongguda)
			Nil	450367	Polampalli
			Nil	450368	Gorgunda
			Nil	450369	Dewarpalli
			Nil	450370	Phaidaguda
			Nil	450371	Arlampalli

Range of Scheduled Castes population (percentages)	Location code number	Name of village	Range of Scheduled Castes population (percentages)	Location code number	Name of village
1	2	3	1	2	3
Nil	450372	Kotaiguda	Nil	450429	Putepal
Nil	450373	Tetra	Nil	450430	Tetemadgu
Nil	450374	Medvahi (Tongguda)	Nil	450431	Palodi
Nil	450376	Penta	Nil	450432	Karigundam
Nil	450377	Argutta(Bodiguda)	Nil	450433	Dokpad
Nil	450378	Manikonta	Nil	450434	Jatapad
Nil	450380	Bheji	Nil	450435	Arlapenta
Nil	450381	Chintagupha	Nil	450436	Dharma Penta
Nil	450382	Gomapad	Nil	450437	Sendur Guda
Nil	450383	Nilamadgu	Nil	450438	Elkan Guda
Nil	450384	Gorkha	Nil	450439	Tunga Babu
Nil	450385	Ategatta	Nil	450440	Kumad Tong
Nil	450386	Lendra	Nil	450442	Mangalguda
Nil	450387	Regadgatta	Nil	450443	Sannampenta
Nil	450388	Maraiguda	Nil	450444	Kansaram
Nil	450389	Gaganpalli	Nil	450445	Amapenta
Nil	450390	Birla	Nil	450446	Metaguda
Nil	450392	Rajpenta (Darbhaguda)	Nil	450447	Palachalma
Nil	450393	Mulakisoli	Nil	450448	Singanpad
Nil	450394	Jagaram	Nil	450449	Dharmaram
Nil	450395	Banjamguda	Nil	450450	Pamlur
Nil	450396	Metaguda	Nil	450451	Potakpalli
Nil	450397	Pedakisoli	Nil	450452	Dubbamarka
Nil	450398	Asirguda	Nil	450453	Salatong
Nil	450399	Kamrajpad	Nil	450454	Kosampad
Nil	450402	Mehta	Nil	450455	Bermaor
Nil	450403	Pusguda	Nil	450456	Sakler
Nil	450404	Gangarajpad	Nil	450457	Kanhaimarka
Nil	450405	Bolangtong	Nil	450458	Potebhangi
Nil	450406	Durma	Nil	450459	Gudraj Pad
Nil	450407	Dubbamarka	Nil	450461	Bhatpad
Nil	450408	Nulkatong	Nil	450462	Todamarka
Nil	450410	Phandiguda	Nil	450465	Pentapad
Nil	450411	Banda	Nil	450466	Entapad
Nil	450412	Kanhaiguda	Nil	450467	Singanmargu
Nil	450413	Kanhaiguda (Nelmeta)	Nil	450468	Badekedwad
Nil	450414	Mangalguda	Nil	450469	Chhotekedwad
Nil	450415	Murliguda	Nil	450470	Burklanka
Nil	450418	Chintakonta	Nil	450471	Itrajpad
Nil	450420	Narsa Puram	Nil	450472	Etampad
Nil	450421	Chhotegan Gulawa	Nil	450473	Tiganpalli
Nil	450422	Bodumpad	Nil	450474	Tumalbhatti
Nil	450423	Nilawaya	Nil	450475	Bhattiguda
Nil	450424	Nayapara	Nil	450476	Raiguda
Nil	450425	Nilawada	Nil	450477	Tarlaguda
Nil	450428	Nimalguda	Nil	450478	Polampalli
			Nil	450479	Redlapalli
			Nil	450480	Somalguda
			Nil	450481	Bankamadgu
			Nil	450482	Gangrel
			Nil	450483	Kanhaiguda

VILLAGE AND TOWN DIRECTORY

Range of Scheduled Castes population (percentages)	Location code number	Name of village	Range of Scheduled Castes population (percentages)	Location code number	Name of village
1	2	3	1	2	3
Nil	450484	Kotur	Nil	450519	Mosalmadagoo
Nil	450486	Regdagatta	Nil	450520	Eladamdagoo
Nil	450488	Linganpalli	Nil	450521	Mukudtong
Nil	450489	Virapuram	Nil	450522	Pilawaya
Nil	450490	Mamirguda	Nil	450523	Uskawaya
Nil	450492	Rampuram	Nil	450524	Bater
Nil	450493	Bhandarchalka	Nil	450525	Arepad
Nil	450494	Banjawahi	Nil	450527	Pesalpad
Nil	450495	Mosalmadgu	Nil	450529	Dorabhangoo
Nil	450496	Gondiguda	Nil	450532	Pusgudh
Nil	450497	Rasatong	Nil	450534	Jinilanka
Nil	450498	Jabeli	Nil	450535	Burungpad
Nil	450499	Kangaltong	Less than 5	450311	Gumodi
Nil	450500	Gattapad	Less than 5	450339	Achkat
Nil	450501	Gachanpalli	Less than 5	450354	Chintagupha
Nil	450502	Bodrajpadar	Less than 5	450357	Puswada
Nil	450503	Melasur	Less than 5	450365	Dubbatota
Nil	450504	Danteshapuram	Less than 5	450375	Nagalgunda
Nil	450505	Korajguda	Less than 5	450379	Pedakurti
Nil	450506	Singaram	Less than 5	450391	Errabore
Nil	450507	Dabbapad	Less than 5	450401	Injaram
Nil	450508	Kanhaiguda	Less than 5	450419	Dhondhara
Nil	450509	Kindarelpad	Less than 5	450441	Kistaram
Nil	450510	Bhandarpadar	Less than 5	450460	Elmagunda
Nil	450511	Kasalpar	Less than 5	450463	Tumolpad - 1
Nil	450512	Karigudam	Less than 5	450487	Maraiguda
Nil	450513	Ramaram	5 - 10	450342	Kamaram
Nil	450514	Pidmel	5 - 10	450347	Chintalnar
Nil	450515	Dabbakonta	5 - 10	450464	Tumalpad - 2
Nil	450516	Jagawaram	5 - 10	450491	Golapalli
Nil	450517	Tolnai	21 - 30	450303	Jagargunda
Nil	450518	Birabhatti			

APPENDIX VII B
LIST OF VILLAGES ACCORDING TO THE PROPORTION OF THE SCHEDULED TRIBES TO THE TOTAL POPULATION BY RANGES

Range of Scheduled Tribes population (percentages)	Location code number	Name of village	Range of Scheduled Tribes population (percentages)	Location code number	Name of village
1	2	3	1	2	3
Name of CD Block: Geedam (0136)			76 and above	450144	Gumalnar
			76 and above	450146	Tarlapal
31 - 40	450128	Neurnar	76 and above	450148	Kandakarka
31 - 40	450163	Samlur	76 and above	450150	Mofalnar
31 - 40	450164	Siyandar	76 and above	450152	Fundari
41 - 50	450169	Haram	76 and above	450153	Faraspal Alias Bodali
51 - 75	450120	Cherpal	76 and above	450154	Farasmadur
51 - 75	450121	Padmeta	76 and above	450155	Bangapal
51 - 75	450124	Pahurnar	76 and above	450157	Badetumnar
51 - 75	450125	Chhindnar	76 and above	450158	Kundenar
51 - 75	450127	Hitameta	76 and above	450159	Masodi
51 - 75	450139	Katulnar	76 and above	450160	Muhandar
51 - 75	450140	Ronje	76 and above	450165	Kutulnar
51 - 75	450145	Salnar	76 and above	450166	Binjam
51 - 75	450147	Nelgoda	76 and above	450167	Jhodiawadam
51 - 75	450149	Chhotetumar	76 and above	450168	Japodi
51 - 75	450151	Gutoli	76 and above	450171	Nagul
51 - 75	450156	Badesurokhi	76 and above	450173	Badepaneda
51 - 75	450161	Faraspal	76 and above	450175	Jaunga
51 - 75	450162	Alnar	76 and above	450177	Nagphani
51 - 75	450170	Karli	76 and above	450178	Purantarai
51 - 75	450172	Madase	76 and above	450179	Korkoti
51 - 75	450174	Haurnar	76 and above	450180	Jodatarai
51 - 75	450176	Gumda	76 and above	450181	Madhpal
76 and above	450118	Kaurgaon	76 and above	450182	Budhpadar
76 and above	450119	Tumirgunda	76 and above	450183	Balegopal
76 and above	450122	Chhote Karka	76 and above	450184	Bhalunala
76 and above	450123	Badekarka	Name of CD Block: Dantewada (0137)		
76 and above	450126	Muchnar	5 - 10	450071	Bhairamband
76 and above	450129	Udenar	11 - 20	450070	Balpet
76 and above	450130	Bhatpal	21 - 30	450063	Balood
76 and above	450131	Reka	21 - 30	450064	Chitaloor
76 and above	450132	Korlapal	41 - 50	450061	Karnjener
76 and above	450133	Upet	41 - 50	450072	Chitalanka
76 and above	450134	Hidpal	41 - 50	450079	Kawalnar
76 and above	450135	Norli	41 - 50	450083	Pandewar
76 and above	450136	Harla	51 - 75	450062	Murki
76 and above	450137	Ghotpal	51 - 75	450075	Bhogam
76 and above	450138	Hiroli	51 - 75	450082	Kuper
76 and above	450141	Kasoli	51 - 75	450088	Kumharras
76 and above	450142	Hiranar			
76 and above	450143	Mustalnar			

VILLAGE AND TOWN DIRECTORY

Range of Scheduled Tribes population (percentages)	Location code number	Name of village	Range of Scheduled Tribes population (percentages)	Location code number	Name of village
1	2	3	1	2	3
51 - 75	450093	Bhansi	Name of CD Block: Katekalyan (0138)		
76 and above	450059	Jaram	31 - 40	450188	Katekalyan
76 and above	450060	Pondum	51 - 75	450189	Lakharas
76 and above	450065	Matenar	76 and above	450185	Gatam
76 and above	450066	Fulnar	76 and above	450186	Mathadi
76 and above	450067	Badegodre	76 and above	450187	Bengloor
76 and above	450068	Chhotegodre	76 and above	450190	Badelekhpal
76 and above	450069	Teknar	76 and above	450191	Kodaripal
76 and above	450073	Midkulnar	76 and above	450192	Nayanar
76 and above	450076	Purantarai	76 and above	450193	Burdikarka
76 and above	450077	Degalras	76 and above	450194	Dhanikarka
76 and above	450078	Tudparas	76 and above	450195	Nadiyapadar
76 and above	450080	Keshapur	76 and above	450196	Duwalikarka
76 and above	450081	Gondpal	76 and above	450197	Sumar
76 and above	450084	Mangnar	76 and above	450198	Chhotehadma Munda
76 and above	450085	Jhirka	76 and above	450199	Koriras
76 and above	450086	Kamaloor	76 and above	450200	Chhote Bedma
76 and above	450087	Kundeli	76 and above	450201	Bade Bedma
76 and above	450089	Gamawada	76 and above	450202	Kidariras
76 and above	450090	Dhurli	76 and above	450203	Mokhpal
76 and above	450091	Basanpur	76 and above	450204	Mahrakarka
76 and above	450094	Porokameli	76 and above	450205	Bhusaras
76 and above	450095	Badekameli	76 and above	450206	Dudhiras
76 and above	450096	Nerli	76 and above	450207	Adpal
76 and above	450097	Padhapur	76 and above	450208	Dodpal
76 and above	450098	Pinabacheli	76 and above	450209	Badegudra
76 and above	450099	Behnar	76 and above	450210	Chhotegudra
76 and above	450100	Bainpal	76 and above	450211	Atepal
76 and above	450101	Dugeli	76 and above	450212	Tetam
76 and above	450103	Udela	76 and above	450213	Telam
76 and above	450104	Kuhchepal	76 and above	450214	Jihakodta
76 and above	450105	Molasnar	76 and above	450215	Tumakpal
76 and above	450106	Ganjenar	76 and above	450216	Gudase
76 and above	450107	Masenar	76 and above	450217	Nadenar
76 and above	450108	Gadapal	76 and above	450218	Parcheli
76 and above	450109	Muskel	76 and above	450219	Munaga
76 and above	450110	Toylanka	76 and above	450220	Chikpal
76 and above	450111	Kawadgaon	76 and above	450221	Marjum
76 and above	450112	Dumam	76 and above	450222	Chhote Gadam
76 and above	450113	Dabpal	76 and above	450223	Badegadam
76 and above	450114	Mendoli	76 and above	450224	Tongpal
76 and above	450115	Metapal	76 and above	450225	Jangampal
76 and above	450116	Netapur	76 and above	450226	Pratapgiri
76 and above	450117	Chandenar	76 and above	450227	Chhote Lakhpal

Range of Scheduled Tribes population (percentages)	Location code number	Name of village	Range of Scheduled Tribes population (percentages)	Location code number	Name of village
1	2	3	1	2	3
Name of CD Block: Kuwakonda (0139)			76 and above	450272	Pujaripal
21 - 30	450244	Kodenar	76 and above	450273	Rewali
21 - 30	450280	Penta	76 and above	450274	Burgum
51 - 75	450230	Nakulnar	76 and above	450275	Arbe
51 - 75	450233	Hitawar	76 and above	450276	Jabeli
51 - 75	450234	Mailawada	76 and above	450277	Barrem
76 and above	450228	Renganar	76 and above	450278	Nilawaya
76 and above	450229	Gadhmiri	76 and above	450279	Palnar
76 and above	450231	Kuakonda	76 and above	450281	Fulpad
76 and above	450232	Halbaras	Name of CD Block: Chhindgarh (0140)		
76 and above	450235	Gongpal	31 - 40	450549	Pendalnar
76 and above	450236	Mahrahaurnar	31 - 40	450550	Itagupha
76 and above	450237	Bade Hadmamunda	31 - 40	450561	Tongpal
76 and above	450238	Khutepal	51 - 75	450546	Michwar
76 and above	450239	Samgiri	51 - 75	450567	Leda
76 and above	450241	Doriras	51 - 75	450571	Kumakoleng
76 and above	450242	Tikanpal	51 - 75	450572	Chidpal
76 and above	450243	Lendra	51 - 75	450575	Kikirpal
76 and above	450245	Kadampal	51 - 75	450580	Puspal
76 and above	450246	Madadi	51 - 75	450582	Surrepal
76 and above	450247	Cholnar	51 - 75	450584	Talnar
76 and above	450248	Lawa	51 - 75	450589	Ganjenar
76 and above	450249	Purangel	51 - 75	450591	Chhindgarh
76 and above	450250	Hiroli	51 - 75	450597	Bakulaghat
76 and above	450251	Madkamiras	51 - 75	450601	Ratinaikras
76 and above	450252	Pirnar	51 - 75	450603	Chipurpal
76 and above	450253	Perpa	51 - 75	450604	Chikaras
76 and above	450254	Kalepal	76 and above	450537	Dabba
76 and above	450255	Samalwar	76 and above	450538	Pusgunna
76 and above	450256	Sameli	76 and above	450539	Kunna
76 and above	450257	Madenda	76 and above	450540	Dhanikodta
76 and above	450258	Bengpal	76 and above	450541	Kundanpal
76 and above	450259	Bodepali	76 and above	450542	Phandihar
76 and above	450260	Aalnar	76 and above	450543	Chuleras
76 and above	450261	Gumiyapal	76 and above	450544	Doleras
76 and above	450262	Kutrem	76 and above	450545	Garipal
76 and above	450263	Taneli	76 and above	450547	Gorli
76 and above	450264	Pedka	76 and above	450548	Nayanar
76 and above	450265	Acheli	76 and above	450551	Irpa
76 and above	450266	Aranpur	76 and above	450552	Mundum
76 and above	450267	Mendpal	76 and above	450553	Mahima
76 and above	450268	Kakadi	76 and above	450554	Keratong
76 and above	450269	Nahadi	76 and above	450555	Mutheli
76 and above	450270	Muler	76 and above	450556	Rasawaya
76 and above	450271	Potali			

VILLAGE AND TOWN DIRECTORY

Range of Scheduled Tribes population (percentages)	Location code number	Name of village
1	2	3
76 and above	450557	Palem
76 and above	450558	Sadrapal
76 and above	450559	Kawarakopa
76 and above	450560	Sagunghat
76 and above	450562	Hamirgarh
76 and above	450563	Jaimer
76 and above	450564	Permaras
76 and above	450565	Marenga
76 and above	450566	Litiras
76 and above	450568	Mundwal
76 and above	450569	Badanpal
76 and above	450570	Kokalpal
76 and above	450573	Chitalnar
76 and above	450574	Chiurwada
76 and above	450576	Tumakpal
76 and above	450577	Oler
76 and above	450578	Netanar
76 and above	450579	Jangampal
76 and above	450581	Kindarwada
76 and above	450583	Mekhaway
76 and above	450585	Gumma
76 and above	450586	Sitapal
76 and above	450587	Kodripal
76 and above	450588	Kawasiras
76 and above	450590	Pujaripal
76 and above	450592	Chhuragatta
76 and above	450593	Patinaikaras
76 and above	450594	Dhobanpal
76 and above	450595	Urmapal
76 and above	450596	Gudra
76 and above	450598	Reddipal
76 and above	450599	Andumpal
76 and above	450600	Rokel
76 and above	450602	Kanjipani
76 and above	450605	Pakela
76 and above	450606	Birsatpal
76 and above	450607	Hikmiras
76 and above	450608	Pondum
76 and above	450609	Choupel
76 and above	450610	Murrepal
76 and above	450611	Atkariras
76 and above	450612	Bhandarras
76 and above	450613	Udlatarai
76 and above	450614	Rajamunda

Range of Scheduled Tribes population (percentages)	Location code number	Name of village
1	2	3
Name of CD Block: Sukma (0141)		
Less than 5	450631	Golabekur
21 - 30	450627	Gongla
41 - 50	450615	Jeerampal
51 - 75	450634	Murtonda
51 - 75	450640	Gadiras
51 - 75	450642	Dodpal
51 - 75	450644	Sonakuknar
51 - 75	450664	Kerlapal
51 - 75	450665	Chikpal
76 and above	450616	Rampuram
76 and above	450617	Dandabadi
76 and above	450618	Buddi
76 and above	450619	Jorutong Alias Kokarpal
76 and above	450620	Bhelwapal
76 and above	450621	Geedam
76 and above	450622	Mulaguda
76 and above	450623	Jhapra
76 and above	450624	Mangipal
76 and above	450625	Kudukras
76 and above	450626	Puspalli
76 and above	450628	Telawarti
76 and above	450629	Borguda
76 and above	450630	Kudkel
76 and above	450632	Rama Ram
76 and above	450633	Nadiguda Alias Patasukma
76 and above	450635	Nilawaram
76 and above	450636	Chichorguda
76 and above	450637	Konanguda
76 and above	450638	Kondre
76 and above	450639	Palia
76 and above	450641	Nagaras
76 and above	450643	Tongras
76 and above	450645	Maroki
76 and above	450646	Murki
76 and above	450647	Chingawaram
76 and above	450648	Kora
76 and above	450649	Paria
76 and above	450650	Nilaway
76 and above	450651	Chirmur
76 and above	450652	Pordem
76 and above	450653	Mankapal
76 and above	450654	Guphadi
76 and above	450655	Pujaripal
76 and above	450656	Gonderas

Range of Scheduled Tribes population (percentages)	Location code number	Name of village	Range of Scheduled Tribes population (percentages)	Location code number	Name of village
1	2	3	1	2	3
76 and above	450657	Gondpalli	76 and above	450314	Mandimarka
76 and above	450658	Bodko	76 and above	450315	Gondpalli (Mandi Marka)
76 and above	450659	Badesatti	76 and above	450316	Tolewarti
76 and above	450660	Phulbagadi	76 and above	450317	Ursangal
76 and above	450661	Sirsatti	76 and above	450318	Kunded
76 and above	450662	Ponga Bheji	76 and above	450319	Bhimapuram(Mishiguda)
76 and above	450663	Koya Bekur	76 and above	450320	Durandarbha
76 and above	450666	Kosa Bandar	76 and above	450321	Bedre
Name of CD Block: Konta (0142)			76 and above	450322	Silger
41 - 50	450303	Jagargunda	76 and above	450323	Timmapuram
51 - 75	450332	Pedabodkel	76 and above	450324	Panta Chimli
51 - 75	450347	Chintalnar	76 and above	450325	Jonaguda
51 - 75	450380	Bheji	76 and above	450326	Tekalgudiam
51 - 75	450491	Golapalli	76 and above	450327	Puwarti
76 and above	450282	Pariya	76 and above	450328	Tumalpad
76 and above	450283	Upampalli	76 and above	450329	Chinnabodkel
76 and above	450284	Pinabheji	76 and above	450330	Jabagatta
76 and above	450285	Mundpalli	76 and above	450331	Morpalli
76 and above	450286	Samsatti	76 and above	450333	Surpanguda
76 and above	450287	Misma	76 and above	450334	Chimli
76 and above	450288	Alampalli	76 and above	450335	Milampalli
76 and above	450289	Chimlilava	76 and above	450336	Singa Ram
76 and above	450290	Nagaram	76 and above	450337	Rajpenta
76 and above	450291	Kerlapenda	76 and above	450338	Golagudiam
76 and above	450292	Tokanpalli	76 and above	450339	Achkat
76 and above	450293	Gattapad	76 and above	450340	Banjepalli
76 and above	450294	Bade Gangulawa	76 and above	450341	Lakhapal
76 and above	450295	Kotapalli	76 and above	450342	Kamaram
76 and above	450296	Timmapenta	76 and above	450343	Kista Ram
76 and above	450297	Gogunda	76 and above	450345	Bhimapuram (Karkanguda)
76 and above	450298	Michiguda	76 and above	450346	Kotaguda
76 and above	450299	Bagdeguda	76 and above	450348	Mukram
76 and above	450300	Kanhaiguda	76 and above	450349	Tongpalli
76 and above	450301	Parlagatta	76 and above	450350	Tadmatela
76 and above	450302	Kodmer	76 and above	450351	Duled
76 and above	450304	Tarlaguda	76 and above	450352	Minpa
76 and above	450305	Bainpalli	76 and above	450353	Burkapal
76 and above	450306	Porokonda Sawali	76 and above	450354	Chintagupha
76 and above	450307	Kondasawali	76 and above	450355	Temalpada
76 and above	450308	Porokakadi	76 and above	450356	Chikpalli
76 and above	450309	Durma	76 and above	450357	Puswada
76 and above	450310	Vikrampalli	76 and above	450358	Kankerlanka
76 and above	450311	Gumodi	76 and above	450359	Godelguda
76 and above	450312	Porogumodi	76 and above	450360	Regrayguda
76 and above	450313	Badehirma	76 and above	450361	Korrapad
			76 and above	450362	Palamadgu
			76 and above	450363	Gondpalli

VILLAGE AND TOWN DIRECTORY

Range of Scheduled Tribes population (percentages)	Location code number	Name of village	Range of Scheduled Tribes population (percentages)	Location code number	Name of village
1	2	3	1	2	3
76 and above	450364	Punpalli	76 and above	450413	Kanhaiguda (Nelmeta)
76 and above	450365	Dubbatota	76 and above	450414	Mangalguda
76 and above	450366	Bardelpad (Tongguda)	76 and above	450415	Murliguda
76 and above	450367	Polampalli	76 and above	450418	Chintakonta
76 and above	450368	Gorgunda	76 and above	450419	Dhondhara
76 and above	450369	Dewarpalli	76 and above	450420	Narsa Puram
76 and above	450370	Phaidaguda	76 and above	450421	Chhotegan Gulawa
76 and above	450371	Arlampalli	76 and above	450422	Bodumpad
76 and above	450372	Kotaiguda	76 and above	450423	Nilawaya
76 and above	450373	Tetra	76 and above	450424	Nayapara
76 and above	450374	Medvahi (Tongguda)	76 and above	450425	Nilawada
76 and above	450375	Nalgunda	76 and above	450428	Nimalguda
76 and above	450376	Penta	76 and above	450429	Putepal
76 and above	450377	Argutta(Bodiguda)	76 and above	450430	Tetemadgu
76 and above	450378	Manikonta	76 and above	450431	Palodi
76 and above	450379	Pedakurti	76 and above	450432	Karigundam
76 and above	450381	Chintagupha	76 and above	450433	Dokpad
76 and above	450382	Gomapad	76 and above	450434	Jatapad
76 and above	450383	Nilamadgu	76 and above	450435	Arlapenta
76 and above	450384	Gorkha	76 and above	450436	Dharma Penta
76 and above	450385	Ategatta	76 and above	450437	Sendur Guda
76 and above	450386	Lendra	76 and above	450438	Elkan Guda
76 and above	450387	Regadgatta	76 and above	450439	Tunga Babu
76 and above	450388	Maraiguda	76 and above	450440	Kumad Tong
76 and above	450389	Gaganpalli	76 and above	450441	Kistaram
76 and above	450390	Birla	76 and above	450442	Mangalguda
76 and above	450391	Errabore	76 and above	450443	Sannampenta
76 and above	450392	Rajpenta (Darbhaguda)	76 and above	450444	Kansaram
76 and above	450393	Mulakisoli	76 and above	450445	Amapenta
76 and above	450394	Jagaram	76 and above	450446	Metaguda
76 and above	450395	Banjamguda	76 and above	450447	Palachalma
76 and above	450396	Metaguda	76 and above	450448	Singanpad
76 and above	450397	Pedakisoli	76 and above	450449	Dharmaram
76 and above	450398	Asirguda	76 and above	450450	Pamlur
76 and above	450399	Kamrajpad	76 and above	450451	Potakpalli
76 and above	450401	Injaram	76 and above	450452	Dubbamarka
76 and above	450402	Mehta	76 and above	450453	Salatong
76 and above	450403	Pusguda	76 and above	450454	Kosampad
76 and above	450404	Gangarajpad	76 and above	450455	Bermaor
76 and above	450405	Bolangtong	76 and above	450456	Sakler
76 and above	450406	Durma	76 and above	450457	Kanhaimarka
76 and above	450407	Dubbamarka	76 and above	450458	Potebhangi
76 and above	450408	Nulkatong	76 and above	450459	Gudraj Pad
76 and above	450410	Phandiguda	76 and above	450460	Elmagunda
76 and above	450411	Banda	76 and above	450461	Bhatpad
76 and above	450412	Kanhaiguda	76 and above	450462	Todamarka

Range of Scheduled Tribes population (percentages)	Location code number	Name of village	Range of Scheduled Tribes population (percentages)	Location code number	Name of village
1	2	3	1	2	3
76 and above	450463	Tumolpad - 1	76 and above	450498	Jabeli
76 and above	450464	Tumalpad - 2	76 and above	450499	Kangaltong
76 and above	450465	Pentapad	76 and above	450500	Gattapad
76 and above	450466	Entapad	76 and above	450501	Gachanpalli
76 and above	450467	Singanmargu	76 and above	450502	Bodrajpadar
76 and above	450468	Badekedwad	76 and above	450503	Melasur
76 and above	450469	Chhotekedwad	76 and above	450504	Danteshapuram
76 and above	450470	Burklanka	76 and above	450505	Korajguda
76 and above	450471	Itrajpad	76 and above	450506	Singaram
76 and above	450472	Etampad	76 and above	450507	Dabbapad
76 and above	450473	Tiganpalli	76 and above	450508	Kanhaiguda
76 and above	450474	Tumalbhatti	76 and above	450509	Kindarelpad
76 and above	450475	Bhattiguda	76 and above	450510	Bhandarpadar
76 and above	450476	Raiguda	76 and above	450511	Kasalpar
76 and above	450477	Tarlaguda	76 and above	450512	Karigudam
76 and above	450478	Polampalli	76 and above	450513	Ramaram
76 and above	450479	Redlapalli	76 and above	450514	Pidmel
76 and above	450480	Somalguda	76 and above	450515	Dabbakonta
76 and above	450481	Bankamadgu	76 and above	450516	Jagawaram
76 and above	450482	Gangrel	76 and above	450517	Tolnai
76 and above	450483	Kanhaiguda	76 and above	450518	Birabhatti
76 and above	450484	Kotur	76 and above	450519	Mosalmadagoo
76 and above	450486	Regdagatta	76 and above	450520	Eladamdagoo
76 and above	450487	Maraiguda	76 and above	450521	Mukudtong
76 and above	450488	Linganpalli	76 and above	450522	Pilawaya
76 and above	450489	Virapuram	76 and above	450523	Uskawaya
76 and above	450490	Mamirguda	76 and above	450524	Bater
76 and above	450492	Rampuram	76 and above	450525	Arepad
76 and above	450493	Bhandarchalka	76 and above	450527	Pesalpad
76 and above	450494	Banjalwahi	76 and above	450529	Dorabhangoo
76 and above	450495	Mosalmadgu	76 and above	450532	Pusgudh
76 and above	450496	Gondiguda	76 and above	450534	Jinilanka
76 and above	450497	Rasatong	76 and above	450535	Burungpad

SECTION - II : TOWN DIRECTORY

**STATEMENT
STATUS AND**

Sr. No.	Class, name and civic status of town	Location Code No.	Name of Taluk/ Tahsil/ Police Station/Islands etc.	Name of CD block	Area (sq. Km.)	Number of households including houseless households (2011 Census)	Scheduled Castes Population (2011 Census)	Scheduled Tribes Population (2011 Census)
1	2	3	4	5	6	7	8	9
1	IV,Dantewada (NP) NP	2241603369802067	DANTEWADA	DANTEWADA	15.88	3157	1014	5059
2	III,Bade Bachel (M) M	2241603369802068	DANTEWADA	DANTEWADA	35.34	5398	2770	7242
3	V,Barsur (NP) NP	2241603370802069	GIDAM	GEEDAM	27.34	1488	202	3741
4	V,Geedam (NP) NP	2241603370802070	GIDAM	GEEDAM	9.15	1715	329	1502
5	IV,Kirandul (M) M	2241603372802071	KUAKONDA	KUWAKONDA	10.58	4638	3001	4234
6	V,Dornapal (NP) NP	2241603373802072	KONTA	KONTA	7.93	1439	425	4357
7	V,Konta (NP) NP	2241603373802073	KONTA	KONTA	5.9	1636	444	3538
8	IV,Sukma (NP) NP	2241603375802074	SUKMA	SUKMA	30.98	3104	572	4874

**STATEMENT
PHYSICAL ASPECT AND**

Sr. No.	Name of town	Physical aspects			Name of and road distance (in kms.) from		
		Rainfall (in mm)	Temperature (in centigrade) Maximum Minimum		State HQ.	District HQ.	Sub-Division/ Taluk/ Tahsil / Police station/ Development Block/ Island HQ.
1	2	3	4	5	6	7	8
1	Dantewada (NP)	1476.6	38	19	RAIPUR (386)	DANTEWADA (0)	DANTEWADA (0)
2	Bade Bachel (M)	2248.9	38	10	RAIPUR (430)	DANTEWADA (30)	DANTEWADA (30)
3	Barsur (NP)	1475.6	36	17	RAIPUR (402)	DANTEWADA (34)	GIDAM (22)
4	Geedam (NP)	1476.6	36	17	RAIPUR (380)	DANTEWADA (12)	GIDAM (0)
5	Kirandul (M)	2143.2	38	19	RAIPUR (425)	DANTEWADA (40)	KUAKONDA (30)
6	Dornapal (NP)	1386.0	36	19	RAIPUR (440)	DANTEWADA (110)	KONTA (45)
7	Konta (NP)	1228.0	42	28	RAIPUR (482)	DANTEWADA (156)	KONTA (0)
8	Sukma (NP)	1504.0	36	19	RAIPUR (403)	DANTEWADA (78)	SUKMA (0)

**- I
GROWTH HISTORY**

Population and growth rate (in brackets) of the town at the Censuses of												Density (2011 Census)	Sex ratio	Sr. No.		
1901	1911	1921	1931	1941	1951	1961	1971	1981	1991	2001	2011	1991	2001	2011		
10	11	12	13	14	15	16	17	18	19	20	21	22	23	24	25	1
0	0	0	0	0	0	0	0	0	0	6641	13633	859	0	877	864	1
(0)	(0)	(0)	(0)	(0)	(0)	(0)	(0)	(0)	(0)	(0)	(105.29)					
0	0	0	0	0	0	0	0	0	12582	20411	21435	607	922	890	936	2
(0)	(0)	(0)	(0)	(0)	(0)	(0)	(0)	(0)	(0)	(62.22)	(5.02)					
0	0	0	0	0	0	0	0	0	0	0	6636	243	0	0	1049	3
(0)	(0)	(0)	(0)	(0)	(0)	(0)	(0)	(0)	(0)	(0)	(0)					
0	0	0	0	0	0	0	0	0	0	5901	7440	813	0	946	1010	4
(0)	(0)	(0)	(0)	(0)	(0)	(0)	(0)	(0)	(0)	(0)	(26.08)					
0	0	0	0	0	0	0	9057	15710	19623	19059	18887	1785	905	916	932	5
(0)	(0)	(0)	(0)	(0)	(0)	(0)	(0)	(73.46)	(24.91)	(-2.87)	(-0.9)					
0	0	0	0	0	0	0	0	0	0	0	7238	913	0	0	746	6
(0)	(0)	(0)	(0)	(0)	(0)	(0)	(0)	(0)	(0)	(0)	(0)					
0	0	0	0	0	0	0	0	0	0	0	7038	1193	0	0	846	7
(0)	(0)	(0)	(0)	(0)	(0)	(0)	(0)	(0)	(0)	(0)	(0)					
0	0	0	0	0	0	0	0	0	0	0	13926	450	0	0	947	8
(0)	(0)	(0)	(0)	(0)	(0)	(0)	(0)	(0)	(0)	(0)	(0)					

**- II
LOCATION OF TOWNS, 2009**

Name of and road distance (in kms.) from						Sr. No.
Nearest city with population of one lakh and more	Nearest city with population of five lakh and more	Railway station	Bus route	Name of town		
9	10	11	12	2		1
JAGDALPUR (36)	RAIPUR (386)	DANTEWADA (1.5)	YES (0)	Dantewada (NP)		1
JAGDALPUR (115)	RAIPUR (430)	BACHELI (2)	YES (0)	Bade Bacheli (M)		2
JAGDALPUR (96)	RAIPUR (402)	GEEDAM (Village Gugada) (27)	YES (0)	Barsur (NP)		3
JAGDALPUR (74)	RAIPUR (380)	GEEDAM (Village Gugada) (5)	YES (0)	Geedam (NP)		4
JAGDALPUR (125)	VISHAKHAPATNAM (375)	KIRANDUL (0)	YES (0)	Kirandul (M)		5
JAGDALPUR (140)	VIJAYWADA (A.P) (145)	DANTEWADA (110)	YES (0)	Dornapal (NP)		6
RAJMENDRI (A.P) (134)	VIJAYWADA (A.P) (285)	KOTTAGUDA (A.P.) (110)	YES (0)	Konta (NP)		7
JAGDALPUR (106)	RAIPUR (403)	DANTEWADA (78)	YES (0)	Sukma (NP)		8

**STATEMENT
CIVIC AND OTHER**

Sr. No.	Name of Town	Road length (in kms.)	System of drainage				Number of latrines			
			Open (OD)	Closed (CD)	Both - Open & Closed (BD)	Nil	Pit System	Flush/Pour Flush (Water borne)	Service	Others
1	2	3	4	5	6	7	8	9	10	11
1	Dantewada (NP)	24.3	OD				0	1504	0	2
2	Bade Bacheli (M)	96.6			BD		0	2800	0	0
3	Barsur (NP)	21.0	OD				0	190	0	0
4	Geedam (NP)	38.8	OD				0	452	0	0
5	Kirandul (M)	76.7			BD		0	2903	0	0
6	Dornapal (NP)	17.0	OD				0	304	0	0
7	Konta (NP)	15.3	OD				0	870	0	0
8	Sukma (NP)	41.0	OD				0	1389	0	0

*In case this service is not available in the town, the name of the nearest place and its distance from the town where facility is available has been given

@Two major source only

Abbreviation

TT: Tap water from treated source

TU: Tap water from un-treated source

CW: Covered well

UW: Un-covered well

HP: Hand pump

TW/B: Tubewell /Borehole

RW: Rainwater

S: Spring

TK/P/L: Tank/Pond/Lake

O: Others

OHT: Over head Tank

SR: Service Reservoir

RIG: River Infiltration Gallery

BWP: Bore Well Pumping system

PT: Pressure Tank

N\A,NA,N.A.: Not Available

**STATEMENT
MEDICAL**

Sr. No.	Name of Town	No. of Medical facilities* (with number of beds in brackets)				
		Hospitals (Allopathic & Others)	Dispensaries / Health Center	Family Welfare Center	Maternity and Child Welfare Center	Maternity Homes
1	2	3	4	5	6	7
1	Dantewada (NP)	2(100)	1(100)	86 Kms.	1(10)	1(10)
2	Bade Bacheli (M)	1(116)	3(100)	30 Kms.	115 Kms.	115 Kms.
3	Barsur (NP)	1(10)	96 Kms.	1(2)	1(3)	22 Kms.
4	Geedam (NP)	1(30)	1(30)	1(3)	1(5)	1(5)
5	Kirandul (M)	3(88)	2(0)	30 Kms.	1(10)	1 Kms.
6	Dornapal (NP)	1(8)	1(0)	1(0)	1(0)	1(0)
7	Konta (NP)	68 Kms.	1(30)	N.A.	N.A.	156 Kms.
8	Sukma (NP)	1(30)	3(0)	106 Kms.	1(2)	1(2)

*If a medical facility is not available in the town,nearest place distance from the town where facility is available has been given

*N.A.:Not Available

- III
AMENITIES, 2009

Protected water supply		Fire fighting service*	Electrification (Number of connections)					Name of Town
Source of supply (Codes) @	System of storage with capacity in kilo litres (along with Codes) @		Dome- stic	Indus- trial	Commer- cial	Road lighting (points)	Others	
12	13	14	15	16	17	18	19	2
OHT,	TT(672),TW/B()	Yes	2593	10	256	500	0	Dantewada (NP)
OHT,	TU(870),CW()	Yes	4264	14	262	1508	16	Bade Bacheli (M)
,	TW/B()	No,Dantewada(34)	490	4	62	150	0	Barsur (NP)
OHT,	TW/B(325)	No,Dantewada (12)	1105	10	268	272	0	Geedam (NP)
PT,SR	S(1750),TU()	Yes	3728	9	348	681	0	Kirandul (M)
,	OHT(100)	No,Jagdapur (140)	1350	0	3	140	0	Dornapal (NP)
OHT,BWP	HP(450),TW/B(250)	No,Dantewada (156)	750	8	320	80	0	Konta (NP)
OHT,	TU(200)	No,Malkangiri (ODISHA)(28)2700		25	903	347	0	Sukma (NP)

- IV
FACILITIES, 2009

No. of Medical facilities* (with number of beds in brackets)					Charitable Hospital/Nursing Home (Numbers)	Medicine Shop (Numbers)	Name of Town	Sr.No.
T.B.Hospital/ Clinic	Nursing Homes	Veterinary Hospital	Mobile Health Clinic	Others etc.				
8	9	10	11	12	13	14	2	1
86 Kms.	N.A.	1(0)	N.A.	N.A.	0	2	Dantewada (NP)	1
430 Kms.	N.A.	1(0)	N.A.	115 Kms.	1	6	Bade Bacheli (M)	2
22 Kms.	N.A.	1(0)	N.A.	N.A.	0	2	Barsur (NP)	3
12 Kms.	N.A.	1(0)	N.A.	N.A.	0	3	Geedam (NP)	4
125 Kms.	N.A.	1(2)	N.A.	N.A.	0	3	Kirandul (M)	5
1(0)	N.A.	1(0)	140 Kms.	N.A.	0	2	Dornapal (NP)	6
45 Kms.	N.A.	1(0)	N.A.	N.A.	0	2	Konta (NP)	7
106 Kms.	N.A.	1(0)	N.A.	N.A.	0	3	Sukma (NP)	8

**STATEMENT
EDUCATIONAL, RECREATIONAL**

Sr. No.	Name of Town	Number of Educational Facilities*				
		Primary school	Middle school	Secondary school	Senior Secondary school	Arts/ Science/ Commerce colleges (of degree level and above)
1	2	3	4	5	6	7
1	Dantewada (NP)	15	9	3	3	1
2	Bade Bacheli (M)	16	7	5	3	Kirandul(10)
3	Barsur (NP)	11	5	2	1	Dantewada(34)
4	Geedam (NP)	11	7	1	3	Dantewada(12)
5	Kirandul (M)	10	8	6	4	1
6	Dornapal (NP)	7	3	1	1	Sukma(35)
7	Konta (NP)	11	5	2	2	Sukma(78)
8	Sukma (NP)	17	14	3	1	1

Sr. No.	Name of Town	Number of Educational Facilities*			Number of Social, Recreational and Cultural facilities		
		Non-formal Education Center (Sarva Shiksha Abhiyan Center)	Special School for Disabled	Other s	No. of Orphanage Home	Working women's hostles	No. of Old Age Home
1	2	13	14	15	16	17	18
1	Dantewada (NP)	1	Jagdapur(86)	(0)	1	Raipur(386)	Jagdapur(86)
2	Bade Bacheli (M)	(0)	Jagdapur(115)	(0)	1	(0)	Jagdapur(115)
3	Barsur (NP)	Dantewada(34)	Jagdapur(97)	(0)	Jagdapur(97)	Jagdapur(97)	Jagdapur(97)
4	Geedam (NP)	Dantewada(12)	Jagdapur(74)	(0)	Jagdapur(74)	Jagdapur(74)	Jagdapur(74)
5	Kirandul (M)	Jagdapur(125)	Jagdapur(125)	(0)	Gamawada(25)	Vishakhapatnam(375)	Jagdapur(125)
6	Dornapal (NP)	Jagdapur(140)	Jagdapur(140)	(0)	Jagdapur(140)	Raipur(440)	Konta(45)
7	Konta (NP)	Jagdapur(184)	Jagdapur(184)	1	Dantewada(156)	Jagdapur(184)	1
8	Sukma (NP)	(0)	Jagdapur(106)	(0)	Jagdapur(106)	Jagdapur(106)	Jagdapur(106)

**STATEMENT
INDUSTRY AND**

Serial Number	Name of Town	Names of three most important commodities manufactured		
		1st	2nd	3rd
1	2	3	4	5
1	Dantewada (NP)	FURNITURE ARTS		
2	Bade Bacheli (M)	IRON	TIN	FURNITURE
3	Barsur (NP)			
4	Geedam (NP)	READY TO EAT		
5	Kirandul (M)		FOREST PRODUCT	GITTI
6	Dornapal (NP)			
7	Konta (NP)			
8	Sukma (NP)			

**- V
AND CULTURAL FACILITIES, 2009**

Number of Educational Facilities*					Name of Town	Sr. No.
Medical colleges	Engineering colleges	Management Institute/ colleges	Polytechnics	Recognised Shorthand, Typewriting and vocational training institutions		
8	9	10	11	12	2	1
Jagdapur(86)	Jagdapur(86)	Raipur(386)	Jagdapur(86)	Gidam(12)	Dantewada (NP)	1
Jagdapur(115)	Jagdapur(115)	Raipur(430)	Jagdapur(115)	Jagdapur(115)	Bade Bacheli (M)	2
Jagdapur(97)	Jagdapur(97)	Raipur(402)	Jagdapur(97)	Geedam(22)	Barsur (NP)	3
Jagdapur(74)	Jagdapur(74)	Raipur(380)	Jagdapur(74)	1	Geedam (NP)	4
Jagdapur(125)	Jagdapur(125)	Vishakhapatnam(375)	Jagdapur(125)	Bhansi(20)	Kirandul (M)	5
Jagdapur(140)	Jagdapur(140)	Raipur(440)	Jagdapur(140)	Konta(45)	Dornapal (NP)	6
Jagdapur(184)	Jagdapur(184)	Raipur(482)	Jagdapur(184)	1	Konta (NP)	7
Jagdapur(106)	Jagdapur(106)	Raipur(403)	Jagdapur(106)	2	Sukma (NP)	8

Number of Social, Recreational and Cultural facilities					Name of Town	Sr. No.
Stadium	Cinema Theatre	Auditorium/ Community halls	Public libraries	Reading rooms		
19	20	21	22	23	2	1
1	Jagdapur(86)	4	Kirndul(48)	Kirndul(48)	Dantewada (NP)	1
2	Jagdapur(115)	2	3	Jagdapur(115)	Bade Bacheli (M)	2
Geedam(22)	Jagdapur(97)	Geedam(22)	Bacheli(62)	Bacheli(62)	Barsur (NP)	3
1	Jagdapur(74)	3	Bacheli(40)	Bacheli(40)	Geedam (NP)	4
2	Jagdapur(125)	9	1	1	Kirandul (M)	5
1	Jagdapur(140)	Sukma(35)	Sukma(35)	Sukma(35)	Dornapal (NP)	6
Jagdapur(184)	Bhadrachalam (A.P.)(68)	1	Bhadrachalam (A.P.)(68)	Bhadrachalam (A.P.)(68)	Konta (NP)	7
(0)	Jagdapur(106)	4	Jagdapur(106)	Jagdapur(106)	Sukma (NP)	8

**- VI
BANKING, 2009**

Number of banks			Number of agricultural credit societies	Number of non-agricultural credit societies	Name of Town	Sr. No.
Nationalised Bank	Private Commercial Bank	Co-operative Bank				
6	7	8	9	10	2	1
3	0	2	1	0	Dantewada (NP)	1
3	0	0	0	2	Bade Bacheli (M)	2
1	0	1	1	0	Barsur (NP)	3
2	0	1	1	0	Geedam (NP)	4
2	0	1	0	0	Kirandul (M)	5
1	0	1	1	0	Dornapal (NP)	6
2	0	1	0	0	Konta (NP)	7
2	0	1	0	0	Sukma (NP)	8

**STATEMENT
CIVIC AND OTHER AMENITIES**

Sr. No.	Class and name of town	Name of the slum	Is it notified	No. of house-holds (approximate)	Population of the Slum (approximate)	Paved roads (in kms.)	System of drainage			
							Open	Closed	Both (Open & Closed)	Nil
1	2	3	4	5	6	7	8	9	10	11
1	IV,Dantewada (NP)	Mahatma Gandhi Ward No. 2	No	130	600	0.45	OD	-	-	-
2	IV,Dantewada (NP)	Rajiv Nagar Ward No. 3	No	330	1300	0.66	OD	-	-	-
3	IV,Dantewada (NP)	Pt. Jawahar Lal Neharu Ward No. 4	No	130	500	0.6	OD	-	-	-
4	IV,Dantewada (NP)	Netaji Subhash Chand Boas Ward 10	No	130	500	0.4	OD	-	-	-
5	IV,Dantewada (NP)	Ambedkar Ward No. 1	No	200	800	0.295	OD	-	-	-
6	III,Bade Bacheli (M)	Sardar Ballabh Bhai Patel Ward 1	Yes	620	1550	1.3	-	-	BD	-
7	III,Bade Bacheli (M)	Dr. Ambedkar Ward 2	Yes	300	1200	0.575	-	-	BD	-
8	III,Bade Bacheli (M)	Mahatama Gandhi Ward 3	Yes	263	1050	2	-	-	BD	-
9	III,Bade Bacheli (M)	Veerangna Durgawati Ward 4	Yes	275	1100	0.5	-	-	BD	-
10	III,Bade Bacheli (M)	Shahid Veernarayan Singh Ward 5	Yes	238	950	0.26	-	-	BD	-
11	III,Bade Bacheli (M)	Lalbahadur Shastri Ward 6	Yes	338	1350	3.05	-	-	BD	-
12	III,Bade Bacheli (M)	Swami Vivekanand Ward 7	Yes	275	1100	0.25	-	-	BD	-
13	III,Bade Bacheli (M)	Shri Ram Nagar Ward 8	Yes	313	1250	2.1	-	-	BD	-
14	III,Bade Bacheli (M)	Gopal Krishna Gokhale Ward 16	Yes	275	1100	0.25	-	-	BD	-
15	V,Barsur (NP)	Dr. Ambedkar Ward Thirteen	No	97	396	0.2	-	-	-	Nil
16	V,Barsur (NP)	Deendyal Upadhyay Ward 12	No	89	501	3	OD	-	-	-
17	V,Barsur (NP)	Shivaji Ward No 2	No	86	329	0	-	-	-	Nil
18	V,Geedam (NP)	Dr. Rajendra Prasad Ward No. 1	No	291	538	1.4	-	-	-	Nil
19	V,Geedam (NP)	Dr. Ambedkar Ward No. 8	No	89	514	1.8	OD	-	-	-
20	V,Geedam (NP)	Shivmandir Ward No. 13	No	162	491	1.5	OD	-	-	-
21	V,Geedam (NP)	Kadati Para Ward No. 14	No	114	494	1.7	-	-	-	Nil
22	V,Geedam (NP)	Shitala Mata Ward No. 15	No	148	497	2.5	-	-	-	Nil
23	IV,Kirandul (M)	Subhash Chandra Bos Ward No. 1	Yes	336	1158	2.47	-	-	BD	-
24	IV,Kirandul (M)	Ishwar Chandra Vidhasagar Ward 8	Yes	272	1238	4.45	-	-	BD	-
25	IV,Kirandul (M)	Dr. Rajendra Prasad Ward No. 6	Yes	251	1416	2.3	-	-	BD	-
26	IV,Kirandul (M)	Dr. Ramprasad Bisimal Ward No. 5	Yes	356	1263	1.89	OD	-	-	-
27	IV,Kirandul (M)	Baba Saheb Ambedkar Ward No. 4	Yes	497	1970	3.2	OD	-	-	-
28	IV,Kirandul (M)	Shahid Bhagat Singh Ward No. 2	Yes	191	737	1.2	OD	-	-	-
29	IV,Kirandul (M)	Khudi Ram Bos Ward No. 3	Yes	456	1674	2.8	OD	-	-	-
30	IV,Sukma (NP)	Shahid Chandrashekhar Ward	No	184	928	1.2	OD	-	-	-

**- VII
IN SLUM, 2009**

Number of latrines				Communi- nity	No. of tap points/ public hydrants installed for supply of protected water	Electricity (Number of connections)			Class and name of town	Sr. No.
Private						Domestic	Road lighting (points)	Others		
Pit System	Flush/ Pour Flush (Water borne)	Service	Others							
12	13	14	15	16	17	18	19	20	2	1
0	83	0	0	0	2	110	17	0	IV,Dantewada (NP)	1
0	84	0	0	1	2	270	10	0	IV,Dantewada (NP)	2
0	65	0	0	1	0	125	11	0	IV,Dantewada (NP)	3
0	71	0	0	0	3	127	12	0	IV,Dantewada (NP)	4
0	73	0	0	0	3	180	11	0	IV,Dantewada (NP)	5
0	335	0	0	0	150	430	60	0	III,Bade Bacheli (M)	6
0	275	0	0	0	245	225	53	0	III,Bade Bacheli (M)	7
0	110	0	0	0	78	189	45	0	III,Bade Bacheli (M)	8
0	175	0	0	0	62	165	37	0	III,Bade Bacheli (M)	9
0	95	0	0	0	42	145	39	0	III,Bade Bacheli (M)	10
0	50	0	0	0	22	225	28	0	III,Bade Bacheli (M)	11
0	97	0	0	0	40	165	40	0	III,Bade Bacheli (M)	12
0	266	0	0	0	174	205	38	0	III,Bade Bacheli (M)	13
0	40	0	0	0	28	176	20	0	III,Bade Bacheli (M)	14
0	0	0	0	0	2	30	10	0	V,Barsur (NP)	15
0	0	0	0	0	1	20	4	0	V,Barsur (NP)	16
0	0	0	0	0	0	25	0	0	V,Barsur (NP)	17
0	73	0	0	1	3	95	13	0	V,Geedam (NP)	18
0	5	0	0	1	4	55	15	0	V,Geedam (NP)	19
0	15	0	0	0	1	103	17	0	V,Geedam (NP)	20
0	1	0	0	0	0	10	0	0	V,Geedam (NP)	21
0	2	0	0	1	0	45	11	0	V,Geedam (NP)	22
0	94	0	0	0	61	201	36	0	IV,Kirandul (M)	23
0	66	0	0	0	40	127	96	0	IV,Kirandul (M)	24
0	129	0	0	2	114	165	32	0	IV,Kirandul (M)	25
0	75	0	0	0	72	201	22	0	IV,Kirandul (M)	26
0	111	0	0	0	137	312	48	0	IV,Kirandul (M)	27
0	13	0	0	0	36	144	22	0	IV,Kirandul (M)	28
0	142	0	0	1	98	310	52	0	IV,Kirandul (M)	29
0	42	0	0	1	12	184	10	0	IV,Sukma (NP)	30

APPENDIX TO TOWN DIRECTORY
TOWN SHOWING THEIR OUTGROWTHS WITH POPULATION

Serial Number	Name of the town with location code	Population of core town	Name of Outgrowth	Population of Outgrowth
1	2	3	4	5

-----Nil-----



2011

Directorate of Census Operations, Chhattisgarh
Govind Sarang Parisar, 3rd Floor
New Rajendra Nagar, Raipur - 492006
www.censusindia.gov.in

