



CENSUS OF INDIA 2011

CHHATTISGARH

SERIES-23

PART XII-A

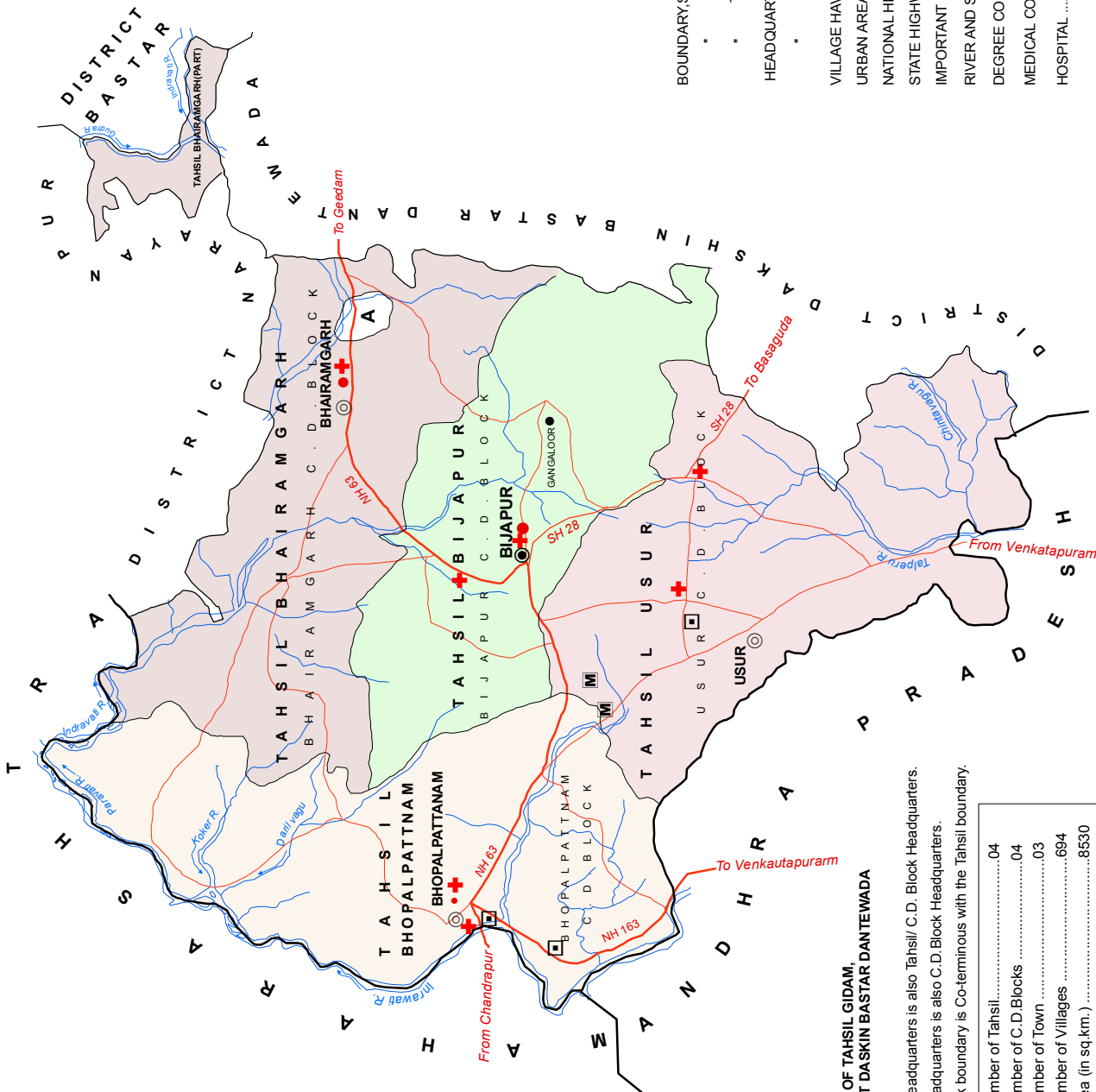
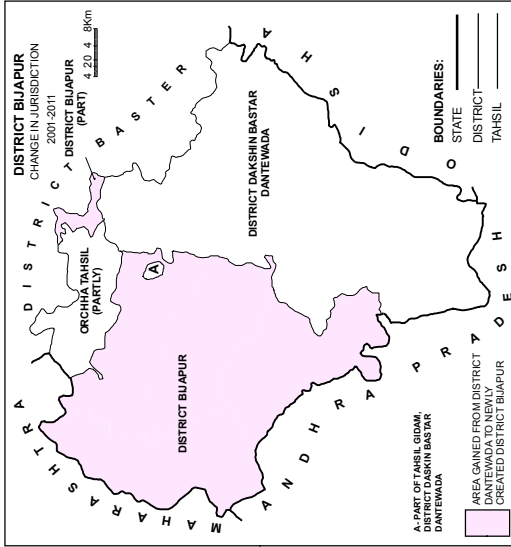

DISTRICT CENSUS HANDBOOK BIJAPUR

VILLAGE & TOWN DIRECTORY



DIRECTORATE OF CENSUS OPERATIONS
CHHATTISGARH

INDIA
CHHATTISGARH
DISTRICT BIJAPUR



A- PART OF TAHSIL GIDAM, DISTRICT DAKSHIN BASTAR DANTEWADA

District Headquarters is also Tahsil/ C.D. Block Headquarters.
Tahsil Headquarters is also C.D. Block Headquarters.
C.D. Block boundary is Co-terminous with the Tahsil boundary.

Total Number of Tahsil.....	04
Total Number of C.D.Blocks	04
Total Number of Town	03
Total Number of Villages	694
Total Area (In sq.km.)	8530
Total Population	255230

- BOUNDARY/STATE**
- DISTRICT**
- TAHSIL**
- HEADQUARTERS: DISTRICT**
- TAHSIL**
- VILLAGE HAVING 5000 AND ABOVE POPULATION WITH NAME**
- URBAN AREA WITH POPULATION SIZE - IV/V/VI**
- NATIONAL HIGHWAY**
- STATE HIGHWAY**
- IMPORTANT METALLED ROADS**
- RIVER AND STREAM**
- DEGREE COLLEGE**
- MEDICAL COLLEGE**
- HOSPITAL**



सत्यमेव जयते

CENSUS OF INDIA 2001

CHHATTISGARH

SERIES - 23

PART- XII-A

DISTRICT CENSUS HANDBOOK

BIJAPUR

VILLAGE & TOWN DIRECTORY



**DIRECTORATE OF CENSUS OPERATIONS
CHHATTISGARH**

Product Code No.
22-031-2011-Cen-Book(E)



Bhairam Dev Temple, Bhairamgarh

Bhairam Dev temple is located in Bhairamgarh Tahsil of Bijapur district. Bhairamgarh tahsil Headquarters is named after the preceding deity Bhairam Dev. This Temple is a rock-cut sculpture of Ardhanarishwara, carved on a large boulder. The image belongs to 13th-14th century A.D. The temple is a protected monument. According to a myth prevalent in the region Bhairam Dev is an incarnation of lord Shiva, believed to be the husband of Mata Danteshwari.

Within the radius of 500 meters around this temple, several Nagkalin sculptures, big yard with an elephant entrance gate built with stone, fragmented Sita hut etc. are found.

Contents

	Pages
Foreword	xi
Preface	xiii
Acknowledgement	xv
History and scope of the District Census Handbook	xvi
Brief history of the district	xvii
Analytical Note	
(i) Physical features	1-2
(ii) Census Concepts	3-8
(iii) Non Census Concepts	8-15
(iv) 2011 Census findings	15-16
(v) Brief analysis of PCA data based on inset tables 1 - 35	17-34
(vi) Brief analysis of Village and Town Directory data based on inset tables 36 - 45	35-41
(vii) Major social and cultural events, natural and administrative developments and significant activities during the decade.	42
(viii) Brief description of places of religious, historical or archaeological importance in villages and places of tourist interest in the towns of the district.	42
(ix) Major characteristics of the district, contribution of the district in the form of any historical figure associated with the district.	43
Village and Town Directory	
Scope of Village and Town directory - column heading wise explanation and coverage of data	46-50
Section I – Village Directory	
(a) List of villages, outgrowths and Census merged in towns at 2011 Census	52
(b) CD Block wise presentation of Village Directory Data-	
(i) CD Block Map of Bhopalpattnam showing Tahsil boundary	53
Alphabetical list of villages of Bhopalpattnam CD Block along with location code 2001 and MDDS code 2011.	55-59
Presentation of Village Directory data of Bhopalpattnam CD Block	60-95

	Pages
(ii) CD Block Map of Usur showing Tahsil boundary	97
Alphabetical list of villages of Usur CD Block along with location code 2001 and MDDS code 2011.	99-101
Presentation of Village Directory data of Usur CD Block	102-131
(iii) CD Block Map of Bhairamgarh showing Tahsil boundary	133
Alphabetical list of villages of Bhairamgarh CD Block along with location code 2001 and MDDS code 2011.	135-141
Presentation of Village Directory data of Bhairamgarh CD Block	142-213
(iv) CD Block Map of Bijapur showing Tahsil boundary	215
Alphabetical list of villages of Bijapur CD Block along with location code 2001 and MDDS code 2011.	217-219
Presentation of Village Directory data of Bijapur CD Block	220-243
 (c) Appendixes to Village Directory	
Appendix-I : Summary showing total number of villages having Educational, Medical and other Amenities in Villages - CD Block level	244-247
Appendix-IA : Villages by number of Primary Schools	246
Appendix-IB : Villages by Primary, Middle and Secondary Schools	246
Appendix-IC : Villages with different sources of drinking water facilities available	247
Appendix-II : Villages with 5,000 and above population which do not have one or more amenities available	247
Appendix-III : Land utilisation data in respect of Census Towns	248
Appendix-IV : CD Block wise list of inhabited villages where no amenity other than drinking water facility is available	248
Appendix-V : Summary showing number of villages not having Scheduled Caste Population	249
Appendix-VI : Summary showing number of villages not having Scheduled Tribes population	249
Appendix-VIIA: List of villages according to proportion of the Scheduled Castes to the total population by ranges	250-256
Appendix-VIIB: List of villages according to the proportion of the Scheduled Tribes to the total population by ranges	257-263

Section II - Town Directory

(a) Town Directory Statement-I : Status and Growth History	266-267
(b) Town Directory Statement-II : Physical aspects and location of Towns, 2009	266-267
(c) Town Directory Statement-III : Civic and other amenities,2009	268-269
(d) Town Directory Statement-IV : Medical Facilities, 2009	268-269
(e) Town Directory Statement-V : Educational, Recreational and Cultural facilities, 2009	270-271
(f) Town Directory Statement-VI : Industry and Banking, 2009	270-271
(g) Town Directory Statement-VII: Civic and other amenities in slums, 2009	272-273
(h) Appendix to Town Directory : Towns showing their outgrowth with Population	274

Foreword

The District Census Handbook (DCHB) is an important publication of the Census Organization since 1951. It contains both Census and non Census data of urban and rural areas for each District. The Census data provide information on demographic and socio-economic characteristics of population at the lowest administrative unit i.e. of each Village and Town and ward of the District. The Primary Census Abstract (PCA) part of this publication contains Census data including data on household amenities collected during 1st.phase of the Census i.e. House Listing and Housing Census. The non Census data presented in the DCHB is in the form of Village Directory and Town Directory contain information on various infrastructure facilities available in the village and town viz; education, medical, drinking water, communication and transport, post and telegraph, electricity, banking, and other miscellaneous facilities. Later on, the Telegraph Services were closed by the Government of India on 15th. July, 2013. The data of DCHB are of considerable importance in the context of planning and development at the grass-root level.

2. In the 1961 Census, DCHB provided a descriptive account of the District, administrative statistics, Census tables and Village and Town Directory including Primary Census Abstract. This pattern was changed in 1971 Census and the DCHB was published in three parts: Part-A related to Village and Town Directory, Part-B to Village and Town PCA and Part-C comprised analytical report, administrative statistics, District Census tables and certain analytical tables based on PCA and amenity data in respect of Villages. The 1981 Census DCHB was published in two parts: Part-A contained Village and Town Directory and Part-B the PCA of Village and Town including the SCs and STs PCA up to Tahsil/Town levels. New features along with restructuring of the formats of Village and Town Directory were added. In Village Directory, all amenities except electricity were brought together and if any amenity was not available in the referent Village, the distance in broad ranges from the nearest place having such an amenity, was given.

3. The pattern of 1981 Census was followed by and large for the DCHB of 1991 Census except the format of PCA. It was restructured. Nine-fold industrial classification of main workers was given against the four-fold industrial classification presented in the 1981 Census. In addition, sex wise population in 0-6 age group was included in the PCA for the first time with a view to enable the data users to compile more realistic literacy rate as all children below 7 years of age had been treated as illiterate at the time of 1991 Census. One of the important innovations in the 1991 Census was the Community Development Block (CD Block) level presentation of Village Directory and PCA data instead of the traditional Tahsil/Taluk/PS level presentation.

4. As regards DCHB of 2001 Census, the scope of Village Directory was improved by including some other amenities like banking, recreational and cultural facilities, newspapers & magazines and 'most important commodity' manufactured in a Village in addition to prescribed facilities of earlier Censuses. In Town Directory, the statement on Slums was modified and its coverage was enlarged by including details on all slums instead of 'notified slums'.

5. The scope and coverage of Village Directory of 2011 DCHB has been widened by including a number of new amenities in addition to those of 2001. These newly added amenities are: Pre-Primary School, Engineering College, Medical College, Management Institute, Polytechnic, Non-formal Training Centre, Special School for Disabled, Community Health Centre, Veterinary Hospital, Mobile Health Clinic, Medical Practitioner with MBBS Degree, Medical Practitioner with no degree, Traditional Practitioner and faith Healer, Medicine Shop, Community Toilet, Rural Sanitary Mart or Sanitary Hardware Outlet in the Village, Community Bio- gas, Sub Post Office, Village Pin Code, Public Call Office, Mobile Phone Coverage, Internet Cafes/ Common Service Centre, Private Courier Facility, Auto/Modified Autos, Taxis and Vans, Tractors, Cycle-pulled Rickshaws, Carts

driven by Animals, Village connected to National Highway, State Highway, Major District Road, and Other District Road, Availability of Water Bounded Macadam Roads in Village, ATM, Self-Help Group, Public Distribution System(PDS) Shop, Mandis/Regular Market, Weekly Haat, Agricultural Marketing Society, Nutritional Centers (ICDS), Anganwadi Centre, ASHA (Accredited Social Health Activist), Sports Field, Public Library, Public Reading Room, Assembly Polling station, Birth & Death Registration Office. In the Town Directory, seven Statements containing the details and the data of each Town have been presented viz.; (i)-Status and Growth History of Towns,(ii)- Physical Aspects and Location of Towns, (iii)-Civic and other Amenities, (iv)-Medical Facilities, (v)-Educational, Recreational & Cultural Facilities, (vi)- Industry & Banking, and (vii)- Civic & other amenities in Slums respectively. CD Block wise data of Village Directory and Village PCA have been presented in DCHB of 2011 Census as presented in earlier Census.

6. The data of DCHB 2011 Census have been presented in two parts, Part-A contains Village and Town Directory and Part-B contains Village and Town wise Primary Census Abstract. Both the Parts have been published in separate volumes in 2011 Census.

7. The Village and Town level amenities data have been collected, compiled and computerized under the supervision of Smt. Renu G Pillay, Joint Secretary & Director of Census Operation Chhattisgarh, Raipur. The task of Planning, Designing and Co-ordination of this publication was carried out by Dr. Pratibha Kumari, Assistant Registrar General (SS) under the guidance & supervision of Dr. R.C.Sethi, Ex-Addl. RGI and Shri Deepak Rastogi present Addl.RGI. Shri A.P. Singh, Deputy Registrar General, (Map) provided the technical guidance in the preparation of maps. Shri A.K. Arora, Joint Director of Data Processing Division under the overall supervision of Shri M.S.Thapa, Addl. Director (EDP) provided full cooperation in preparation of record structure for digitization and validity checking of Village and Town Directory data and the programme for the generation of Village Directory and Town Directory including various analytical inset tables as well as Primary Census Abstract (PCA). The work of preparation of DCHB, 2011 Census has been monitored in the Social Studies Division. I am thankful to all of them and others who have contributed to bring out this publication in time.

(C.Chandramouli)
Registrar General &
Census Commissioner, India

New Delhi.

Dated:- 16-06-2014

Preface

The District Census Handbook (DCHB) brought out in each decennial census since 1951 Census by the Census Organisation is an important publication which provides detailed Census and non Census information from village and town level to district level. The Primary Census Abstract (PCA) part of this publication contains census data including data on household amenities collected during the 1st phase of Census i.e. Houselisting and Housing Census. The non-census data (presented in another part) is in the form of village directory and town directory and it contains information on infrastructural facilities available in each village and town within the district. This include details on educational and medical facilities, drinking water, communication and transport, post, electricity, banking etc. The data provided in DCHBs are important in the context of planning and development at grass root level. This publication is brought out separately for each district of the State.

The DCHB was initially confined to a few Census tables and Primary Census Abstract (PCA) of each village and town within the district. Thereafter, its scope and coverage was enlarged in each subsequent Census. The DCHB published in 1961 Census provided a descriptive account of the district, administrative statistics, Census tables and village and town directory including PCA. The 1971 Census-DCHB series was in three parts: Part-A related to village and town directory, part-B to village and town PCA and Part-C comprised analytical report, administrative statistics, district census tables and certain analytical tables based on PCA and amenities data in respect of villages.

The 1981 Census-DCHB was in two parts: Part-A contained village and town directory and Part-B the PCA of villages and towns including the SCs and STs PCA up to tahsil/town levels. The village and Town directory formats were restructured. In Village Directory, all amenities except electricity were brought together and if any amenity was not available in the referent village, the distance in broad ranges from the nearest place having such an amenity, was given. Information on new items such as adult literacy centers, primary health sub-centres and community health workers in the village were provided. Information on approach to the village was provided for the first time in the village Directory. In the town Directory, a statement (IV-A) on slums was introduced to provide details on civic and other amenities in the notified slums of Class I and Class II towns.

The 1991 Census DCHB followed the presentation of 1981 Census, but the format of PCA was restructured. A Nine-fold industrial classification of main workers was given against the four-fold industrial classification presented in the 1981 Census. In addition, sex-wise population in 0-6 age group was included in the PCA for the first time with a view to enable data users to compile more realistic literacy rate as all children below 7 years of age had been treated as illiterate at the time of the 1991 Census. One of the important innovations in the 1991 Census was the Community Development Block (CD block) level presentation of village directory and PCA data instead of the traditional tahsil/taluk/PS level presentation.

The 2001 Census DCHB was more exhaustive in nature. The village Directory was enlarged by including a number of other facilities like banking, recreational and cultural facilities, news-papers and magazines and 'the most important commodity' manufactured in villages. In town Directory, the statement on slums was modified and its coverage enlarged by including details on all slums instead of only 'Notified slums'. Two more additions were inclusion of 'motif' highlighting significant characteristic of the district and brief analytical notes as annexures. An eight digit permanent location code number(PLCN) was assigned to all the villages and towns keeping in view future needs.

The coverage of Village Directory of 2011 DCHB has been further widened by including a number of new amenities in addition to those of 2001 Census. These newly added amenities are: Pre-Primary School, Engineering College, Medical College, Management Institute, Polytechnic, Non-formal Training Centre, Special School

for Disabled, Community Health Centre, Veterinary Hospital, Mobile Health Clinic, Medical Practitioner with MBBS Degree, Medical Practitioner with no degree, Traditional Practitioner and faith Healer, Medicine Shop, Community Toilet, Rural Sanitary Mart or Sanitary Hardware Outlet in the Village, Community Bio- gas, Sub Post Office, Village Pin Code, Public Call Office, Mobile Phone Coverage, Internet Cafes/ Common Service Centre, Private Courier Facility, Auto/Modified Autos, Taxis and Vans, Tractors, Cycle-pulled Rickshaws, Carts driven by Animals, Village connected to National Highway, State Highway, Major District Road, and Other District Road, Availability of WBM Roads in Village, ATM, Self-Help Group, Public Distribution System(PDS) Shop, Mandis/Regular Market, Weekly Haat, Agricultural Marketing Society, Nutritional Centers (ICDS), Anganwadi Centre, ASHA (Accredited Social Health Activist), Sports Field, Public Library, Public Reading Room, Assembly Polling station, Birth & Death Registration Office. In Town Directory, all seven Statements of 2001 Census were retained. CD Block wise data of Village Directory and Village PCA are presented in DCHB, as presented in previous Censuses.

The data of DCHB, 2011 Census have been presented in two parts, Part-A contains Village and Town Directory and Part-B contains Village and Town wise Primary Census Abstract. The two parts have been published in separate volumes.

The Non-Census data or village and town level amenities data for DCHB was collected in Village Directory Schedule and Town Directory Schedule designed and sent by the Office of the Registrar General & Census Commissioner, India. The blank schedules were sent to village level officials through their respective tahsil offices in case of villages and to town authorities in case of towns. The data compiled and supplied by them were compared with the data published in 2001 Census and also cross checked with the information obtained from various departments of State Government. An attempt was made to reconcile the discrepancies to make it more reliable. The digitization of VD & TD data and validity checks were done in-house. It must be noted that the village-wise area figures presented in the PCA are based on information supplied by village level revenue officials in Village Directories and the total given for the CD Block levels is the total of the area figures of villages coming under it. In the case of district and State area totals shown are based on the information furnished by the Survey of India, Govt. of India. Therefore, the total area of district may not match the total of area figures of the villages of the respective tahsils and districts. I am thankful to all the village and town level officials, respective tahsil and town authorities and district administration of State Government for their co-operation in accomplishing this task.

I express my sincere gratitude to Dr. C. Chandramouli, Registrar General & Census Commissioner, India for his valuable guidance and support. The task of planning and designing of DCHB was carried out by Dr. Pratibha Kumari, ARG(SS) in Social Studies Division of ORGI under the guidance and supervision of Shri Deepak Rastogi, Addl. RGI. Shri A.P. Singh, DRG (Map), provided technical guidance in preparation of Maps. Shri A.K. Arora, Joint Director (DP Division) under the overall supervision of Shri M.S. Thapa, Addl. Director (EDP) provided full co-operation in preparation of record structure for digitization and validity checks of Village and Town Directory data and the program for the generation for cross classified tables. I am thankful to all of them.

The data presented in DCHB together with drafting of DCHB reports, preparation of maps, manuscripts and its printing as per the guidelines of ORGI required concerted efforts of a team comprised of Shri Jose T. Varghese, Dr. I.C. Agrawal, Deputy Directors, Shri C.M. Joshi, Shri R. Patel, Dr. P.K. Sao, Assistant Directors, Shri Hirendra Kumar Sinha, Stat. Inv Gr. II, Smt. Rajni Jose, Senior Compiler, Shri Mrigendra Bahadur Singh, Compiler of this Census Directorate. I express my appreciation for their untiring work.

Renu G Pillay
Joint Secretary & Director

Raipur
Dated : 14 July, 2014

Acknowledgement

Supervision, Drafting, Editing & Finalization of DCHB Manuscripts

Shri D.R. Banerjee	Deputy Director
Shri Jose T. Varghese	Deputy Director
Dr. I.C.Agrawal	Deputy Director
Shri Hemant Kumar Singh	Asstt. Director
Shri R.Patel	Asstt. Director
Dr. Pradeep Kumar Sao	Asstt. Director

Scrutiny, Validity Checks, Digitization of Village & Town Directory Data

Shri Hirendra Kumar Sinha	Statistical Investigator Gr. II
Smt. Rajni Jose	Senior Compiler
Shri Mrigendra Bahadur Singh	Compiler

Supervision of Data Entry of Village Directory Data

Shri K. Manoharan	Asstt. Director(DC)
Shri V. K. Chauhan	Asstt. Director (DC)

Preparation of DCHB Maps

Shri Dharmendra Kumar	Geographer
Shri O.S.Shukla	Senior Draftsman
Shri Rajesh Barange	Senior Draftsman

Photocopy Section

Shri Aktu Ram	MTS
Shri Amalesh Kumar	MTS

ORGI-Data Processing Division

Shri Jaspal Singh Lamba DD (EDP)
Ms. Usha AD (EDP)
Shri Anurag Gupta DPA Grade 'A'
Shri Mukesh Kumar Mahawar DPA Grade 'A'
Ms. Shagufta Nasreen Bhat DPA Grade 'A'
Ms. Kiran Bala Saxena Sr. Supervisor
Shri Khem Verma Jadon Sr. Consultant
Shri Yashwant Singh Jr. Consultant

History and Scope of the District Census Handbook

The need of data at the grass root level for the administrative and planning purposes at sub micro level as well as academic studies prompted the innovation of District Census Handbook. The District Census Handbook is a unique publication from the Census organization which provides authentic details of census and non-census information from village and town level to district level. The District Census Handbook was firstly introduced during the 1951 Census. It contains both census and non census data of urban as well as rural areas for each district. The census data contain several demographic and socio-economic characteristics of the lowest administrative unit i.e. of each village and ward and town of the district. The non census data consist of data on the availability of various civic amenities and infrastructural facilities etc. at the town and village level which constitute Village Directory and Town Directory part of the DCHB. The data of DCHB are of considerable importance in the context of planning and development at the grass-root level.

In the 1961 census DCHB provided a descriptive account of the district, administrative statistics, census tables and village and town directory including Primary Census Abstract. This pattern was changed in 1971 Census and the DCHB was published in three parts: Part-A related to village and town directory, Part-B to village and town PCA and Part-C comprised analytical report, administrative statistics, district census tables and certain analytical tables based on PCA and amenity data in respect of villages. The 1981 census DCHB was published in two parts: Part-A contained village and town directory and Part-B the PCA of village and town including the SCs and STs PCA up to tahsil/ town levels. New features along with restructuring of the formats of village and town directory were added. In Village Directory, all amenities except electricity were brought together and if any amenity was not available in the referent village, the distance in broad ranges from the nearest place having such an amenity, was given.

The pattern of 1981 census was followed by and large for the DCHB of 1991 Census except the format of PCA. It was restructured. Nine-fold industrial classification of main workers was given against the four-fold industrial classification presented in the 1981 census. In addition, sex wise population in 0-6 age group was included in the PCA for the first time with a view to enable the data users to compile more realistic literacy rate as all children below 7 years of age had been treated as illiterate at the time of 1991 census. One of the important innovations in the 1991 census was the Community Development Block (CD Block) level presentation of village directory and PCA data instead of the traditional tahsil/taluk/PS level presentation.

As regards DCHB of 2001 Census, the scope of Village Directory was expanded by including some other amenities like banking, recreational and cultural facilities, newspapers & magazines and 'most important commodity' manufactured in a village in addition to prescribed facilities of earlier censuses. In Town Directory, the statement on Slums was modified and its coverage was enlarged by including details on all slums instead of 'notified slums'.

The scope and coverage of Village Directory of 2011 DCHB has been widened by including a number of new amenities in addition to those of 2001. In the Town Directory, seven Statements containing the details and the data of each town have been presented viz.; (i)-Status and Growth History of towns,(ii)- Physical Aspects and Location of Towns, (iii)-Civic and other Amenities, (iv)-Medical Facilities, (v)-Educational, Recreational & Cultural Facilities, (vi)- Industry & Banking, and (vii)- Civic & other amenities in Slums respectively. CD Block wise data of Village Directory and Village PCA have been presented in DCHB of 2011 census as presented in earlier census. The data of DCHB 2011 Census have been presented in two parts, Part-A contains Village and Town Directory and Part-B contains Village and Town wise Primary Census Abstract. Both the Parts have been published in separate volumes in 2011 Census.

Brief History of the District

Bijapur is one of the two districts (the other being Narayanpur) created after Census of India 2001 in the State by the Chhattisgarh State Government in April, 2007. Bhopalpattanam tahsil and Bijapur tahsil (excluding 39 villages) of the then Dantewada district were transferred to the newly formed Bijapur district vide the State Government Notification No. F-8-89/Saat-3/2006/1093 dated 28 April, 2007. Bijapur district occupies extreme south western part of the State and is comprised of 4 tahsils namely, Bhopalpattanam, Bhairamgarh, Bijapur and Usur.

Bijapur district is an integral part of undivided Bastar district which was constituted on 1st January, 1948 after the merger of the former Feudatory State of Bastar and Kanker. During the medieval period Bastar chiefs seem to have followed administrative division more or less similar to that of the Kalchuri kings of Ratanpur.

Pratap Raj Deo who ascended the throne in Samvat 1558, is said to have conquered eighteen forts (garhs) around Dongar, and assigned them to his younger brother as a maintenance grant. During the Land Revenue Settlement by Captain Elliot in 1856 Bastar State was divided into 27 garhs and 9 taluks of parganas, besides zamindaris. The taluks were managed by a talukdar or diwan assisted by a clerk and 5 or 6 peons. In the year 1898 the number of parganas was reduced to five. The Talukdars exercised civil and criminal powers besides collecting revenue. The wilder and more distant parganas were, for purposes of revenue collections, under paid officials called Thanedars, negis and hakims. Thanedars were assisted by paid servants called negis. There were

seven zamindaris, namely, Sukma, Bhopalpatanam, Katru, Paralkot, Chintalnar, Kotapal and Phutkel, held by Zamindars. The zamindaris were abolished in 1951 and most of them came under Bijapur tahsil. The Kanker State has no zamindaris or estates and was divided into two tahsils, namely, Kanker and Sambalpur each under a tahsildar.

Since the creation of the district and the abolition of zamindaris, Bastar district was divided into eight tahsils. Kanker and Bhanupratappur tahsils occupy northern position along the northern boundary. South of these are Kondagaon and Narayanpur tahsils located on the northern parts of Bastar Plateau, which occupy the north-eastern and north north-western parts respectively. Jagdalpur tahsil occupies the eastern-central part and a pocket within Konta tahsil. Konta tahsil is the southern most and the smallest tahsil and also extends in the south-east. Bijapur tahsil forms the south-western tahsil. The central part in the southern half of the district is managed under Dantewada tahsil which does not border any district.

These tahsils are grouped into three sub-divisions namely, Kanker, North Bastar (Jagdalpur) and South Bastar (Dantewada). Kanker Sub-Division covers Kanker and Bhanupratappur tahsils. Jagdalpur Sub-Division controls the tahsils of Jagdalpur, Kondagaon and Narayanpur, while the remaining three tahsils of Dantewada, Konta and Bijapur come under South Bastar Sub-Division. (*Source- Gazetteer of India, Madhya Pradesh, Chapter-1: General, April, 2000: Page 2-3*)

The past history of Bijapur is tagged with the history of the mother-district, Bastar.

Analytical Note

(i) Physical Features:

Bijapur, a new district carved out on 28 April 2007 occupies extreme south-western part of Chhattisgarh State. It is located between 18° 53' 32" N latitude and 80° 52' 26" E longitude. The district borders Narayanpur district on the north and Dantewada district on the east. To the south-west it borders Andhra Pradesh State and to the west Maharashtra State. Indravati river, the main geographical feature of the district, flows across the southern limit of it with a tortuous course. Total geographical area of the district is 8529.50 sq. kms.

Most part of the district consists of hills. The loftiest peak of the district is Bailadila or the "Bullock's Hump". It is situated to the south of the Indravati River and tilts towards north-south.

The district is rich in forest. The forest found in the district falls under the dry region comprising mixed forest range. The dry region consists of mixed forest is extensive and is interspersed between the moist and intermediate belt but more generally confined to the western half and southern parts of the district. The trees found in these forest are those of mixed variety viz. Dhawra (*Anogeissus latifolia*), Bhirra (*Chloroxylon swietenia*), Rhoni (*Soymida febrifuga*) and others like Char, Tendu, Aonia, Aonla, Harra, Haria and so on.

In the rocky regions, the trees are generally stunted and deformed. The common trees in the rocky region are salai, Hangu, Khair, Harra, Palas, Sesam and others. In the northern portion of the district, the forest trees are Teak (*Tectona grandis*), Sal (*Shorea-ro-busta*), Sirsa (*Dalbergia latifolia*), Bijasal (*Pterocarpus marsupium*), Kusum (*Schleichera trijuga*), Palas (*Butea frondosa*), Mahua (*Bassia latifolia*) Tendu (*Diospyos melanoxylon*), Harra (*Terminalia chebula*) Aonla (*Phyllanthus emblica*) Saja (*Terminalla tomentosa*), Kauha (*T. arjuna*), Salai (*Boswellia serrata*), Char (*Buchanania latifolia*) and others.

In the region around village settlement are found the common trees which need no mention here. Palms

fill an important place in the domestic economy of the people. The Palmyra palm (*Borassia flabellifer*), locally known as tar, grows gregariously in the south-west. From this, people extract tari. The next most important is Sulphi (*Caryota urens*). Unlike the palmyra palm, Sulphi is not a gregarious species and grows in the shady valleys of hills of depressions of undulating plains. It thrives best in the central regions of the district. The sulphi yields a sap, known by the same name and provides a delicious juice. Other palm trees are the wild date palms (*Phoenix Sylvestris*) and *P. acaulis*, which are locally named as chhind and the buta chhind (*P. farinifera*). From the stem of buta chhind is obtained a grub which is a delicacy for the tribes.

The district is famous for its rich wildlife as it has very thick cover of forest. Tigers and Panthers are found throughout the district in the forest. Tigers and Panthers have notoriety for turning man-eaters, evidently because of the scarcity of the trees, natural food in the forest and absence of cattle.

River :

As mentioned above, Indravati is the main river of the district which flows across the southern limits of the district.

Climate :

Most parts of the district is rocky, mountainous and covered with forests. Heavy rainfall comes from depression in Bay of Bengal, western part of this district and surrounding areas. Generally, the climate of this district is pleasant but summer is hot and dry. During rainy season, rain is evenly distributed throughout the district. Shivering cold waves are experienced in December-February. Then summer season comes, which lasts from March-end to early June. October-November is post monsoon climate. The district is exceptionally fortunate when it comes to water resources. This is because the region has good rainfall

during the year and rapid rain off which is due to the undulating terrain. There is also great potential for rainwater harvesting and this region and the irrigation is mostly done through rainfall.

Forest :

According to the Office of Chief Conservator of Forest, C.G., reserved forest area in the district is 196889.584 hect., protected forest area is 109265.227 hect. and unclassified forest is 787 hect. The total forest area in the district is 483457.011 hect.

The district is rich in forest. The forest found in the district falls under the dry region comprising mixed forest range. The dry region consists of mixed forest is extensive and is interspersed between the moist and intermediate belt but more generally confined to the western half and southern parts of the district. Here are found trees of the mixed variety viz. Dhawra (*Anogeissus latifolia*), Bhirra (*Chloroxylon swietenia*), Rhoni (*Soyimida febrifuga*) and others like Char, Tendu, Aonia, Aonla, Harra, Haria and so on.

Indravati National Park has one of the last populations of the endangered wild Asian buffalo. The national park is also home to a variety of other ungulate species. Reported from the area are gaur (Indian bison), nilgai, blackbuck, chausingha (four-horned antelope), sambar, chital, Indian muntjac, Indian spotted chevrotain and wild boar. Large predators are represented by tigers, leopards, sloth bears, dholes (wild dog) and striped hyenas. Smaller mammals include flying squirrel, porcupine, pangolins, rhesus monkeys and langurs among many others. The commonly found reptiles in the park are freshwater crocodile, monitor lizard, Indian chameleon, common krait, Indian rock python, cobra and Russell's viper to name a few. The park also gives shelter to the large variety of birds of which the hill myna is the most important species.

Minerals :

Minerals have an important role in the economy and industrial development of the district. This district is rich in minerals. Iron ore and corundum are the main minerals of the district.

Agriculture:

District is basically agriculture based, together with large forest and mineral wealth. After agriculture, collection and sale of forest-produces is the main occupation of the district. Main Kharif crops are paddy, makka (maize), Kodo-Kutki, Arhar, Urad, Kulthi and Ramtil. Under Rabi crops, wheat, chana (gram), peas and teura are the main crops.

Animal Husbandry:

Cattle rearing constitute another important occupation in the district after agriculture. As per the report of MSME-Development Institute, Raipur in 2007, the district has 118816 cattle, 16224 buffaloes, 72957 goat and 23393 pigs.

Industry:

Bijapur district is industrially very backward. Being dense forest area, no major industrial development has been noticed in the district. Traditional industries in the district are rice-mills, saw-mills, building construction materials, refractory and industries based on forest produces such as bamboo, mahua etc. Handicrafts based enterprises such as pottery, carpentry, blacksmith etc. are common.

Transport:

National Highways Nos. 63, 163 and 16 pass through Bijapur district connecting several places in the State and adjoin Andhra Pradesh and Maharashtra. NH-16 connect Bijapur to Jagdalpur towards east and to Nizamabad in Andhra Pradesh in the west while passing through Maharashtra. The total length of NH-63 in the district is 123 kms. and is considered as lifeline for the district. This NH pass through Jagdalpur - Bhairamgarh - Bijapur - Bhopalpatnam - Nizamabad. NH 63 at Bhopalpatanam connect Bijapur to National Highway No. 202 leading to Warangal and Hyderabad.

Another NH 163 has total length of 36 kms in Bijapur district and pass through Bhopalpatnam- Bhadrakali - Tarlaguda. This is non-mattelled road in Bijapur Sector. The district is deprived of rail transport. Nearest railway station is at Dantewada and airport is at Raipur.

(ii) Census Concepts

Building: A 'Building' is generally a single structure on the ground. Usually a structure will have four walls and a roof. Sometimes it is made up of more than one component unit which are used or likely to be used as dwellings (residences) or establishments such as shops, business houses, offices, factories, workshops, work sheds, Schools, places of entertainment, places of worship, godowns, stores etc. It is also possible that building which have component units may be used for a combination of purposes such as shop-cum-residence, workshop-cum-residence, office-cum-residence etc. But in some areas the very nature of construction of houses is such that there may not be any wall. Such is the case of conical structures where entrance is also provided but they may not have any walls. Therefore, such of the conical structures are also treated as separate buildings.

Pucca houses: Houses, the walls and roof of which are made of permanent materials. The material of walls can be any one from the following, namely, Stones (duly packed with lime or cement mortar), G.I/metal/ asbestos sheets, Burnt bricks, Cement bricks, Concrete. Roof may be made of from any one of the following materials, namely, Machine-made tiles, Cement tiles, Burnt bricks, Cement bricks, Stone, Slate, G.I/Metal/Asbestos sheets, Concrete. Such houses are treated as Pucca house.

Kutch houses: Houses in which both walls and roof are made of materials, which have to be replaced frequently. Walls may be made from any one of the following temporary materials, namely, grass, Unburnt bricks, bamboos, mud, grass, reeds, thatch, plastic / polythene, loosed packed stone, etc. Such houses are treated as Kutch house.

Dwelling Room: A room is treated as a dwelling room if it has walls with a doorway and a roof and should be wide and long enough for a person to sleep in, i.e. it should have a length of not less than 2 meters and a breadth of at least 1.5 meters and a height of 2 meters. A dwelling room would include living room, bedroom, dining room, drawing room, study room, servant's room and other habitable rooms. Kitchen, bathroom, latrine, store room, passageway and verandah which are not normally usable for living are

not considered as dwelling rooms. A room, used for multipurpose such as sleeping, sitting, dining, storing, cooking, etc., is regarded as a dwelling room. In a situation where a census house is used as a shop or office., etc., and the household also stays in it then the room is not considered as a dwelling room. But if a garage or servant quarter is used by a servant and if she/ he also lives in it as a separate household then this has been considered as a dwelling room available to the servant's household. Tent or conical shaped hut if used for living by any household is also considered as dwelling room. A dwelling room, which is shared by more than one household, has not been counted for any of them. If two households have a dwelling room each but in addition also share a common dwelling room, then the common room has not been counted for either of the households.

Census House : A 'census house' is a building or part of a building used or recognized as a separate unit because of having a separate main entrance from the road or common courtyard or staircase, etc. It may be occupied or vacant. It may be used for residential or non- residential purpose or both. If a building has a number of Flats or Blocks/Wings, which are independent of one another having separate entrances of their own from the road or a common staircase or a common courtyard leading to a main gate, these are considered as a separate Census house.

Village: The basic unit for rural areas is the revenue village, which has definite surveyed boundaries. The revenue village may comprise of one or more hamlets but the entire village is treated as one unit for presentation of data. In un surveyed areas, like villages within forest areas, each habitation area with locally recognized boundaries is treated as one village.

Rural-Urban area: The data in the census are presented separately for rural and urban areas. The unit of classification in this regard is 'town' for urban areas and 'village' for rural areas. The urban area comprises two types of towns viz; Statutory towns and Census towns. In the Census of India 2011, the definition of urban area adopted is as follows:

(a) Statutory Towns : All places with a municipality, corporation, cantonment board or

notified town area committee, etc are known as statutory towns.

(b) Census towns: All other places satisfying the following three criteria simultaneously are treated as Census Towns.

- i) A minimum population of 5,000;
- ii) At least 75 per cent of male working population engaged in non-agricultural pursuits; and
- iii) A density of population of at least 400 per sq. km. (1,000 per sq. mile)

For identification of places which would qualify to be classified as 'urban' all villages, which, as per the 2001 Census had a population of 4,000 and above, a population density of 400 persons per sq. km. and having at least 75 per cent of male working population engaged in non-agricultural activity were considered. To work out the proportion of male working population referred to above against b) (ii), the data relating to main workers were taken into account. In addition the above stated towns, urban areas also constitute of OGs which are the parts of UAs.

Urban Agglomeration: An Urban Agglomeration is a continuous urban spread constituting a town and its adjoining urban outgrowths (OGs) or two or more physically contiguous towns together with or without urban outgrowths of such towns. In some cases, railway colonies, university campuses, port areas, military camps etc; may come up near a statutory town outside its statutory limits but within the revenue limits of a village or villages contiguous to the town. Each such individual area by itself may not satisfy the minimum population limit to qualify it to be treated as an independent urban unit but may qualify to be clubbed with the existing town as their continuous urban spread (i.e., an Out Growth). Each such town together with its outgrowth(s) is treated as an integrated urban area and is designated as an 'urban agglomeration'. For the purpose of delineation of Urban Agglomerations during Census of India 2011, following criteria has been adopted:

(a) The core town or at least one of the constituent towns of an urban agglomeration should necessarily be a statutory town; and

(b) The total population of an Urban Agglomeration (i.e. all the constituents put together) should not be less than 20,000 as per the 2001 Census. In varying local conditions, there were similar other combinations which have been treated as urban agglomerations satisfying the basic condition of contiguity.

Out Growth (OG): The outgrowth is a viable unit such as a village or a hamlet or an enumeration block and clearly identifiable in terms of its boundaries and location. While determining the outgrowth of a town, it has been ensured that it possesses the urban features in terms of infrastructure and amenities such as pucca roads, electricity, taps, drainage system for disposal of waste water etc., educational institutions, post offices, medical facilities, banks etc and physically contiguous with the core town of the UA.

City: Towns with population of 100,000 and above are called cities.

Household: A 'household' is usually a group of persons who normally live together and take their meals from a common kitchen unless the exigencies of work prevent any of them from doing so. Persons in a household may be related or unrelated or a mix of both. However, if a group of unrelated persons live in a census house but do not take their meals from the common kitchen, then they are not constituent of a common household. Each such person was to be treated as a separate household. The important link in finding out whether it was a household or not was a common kitchen/common cooking. There may be one member households, two member households or multi-member households.

Institutional Household: A group of unrelated persons who live in an institution and take their meals from a common kitchen is called an Institutional Household. Examples of Institutional Households are boarding houses, messes, hostels, hotels, rescue homes, observation homes, beggars homes, jails, ashrams, old age homes, children homes, orphanages, etc. To make the definition more clearly perceptible to the enumerators at the Census 2011, it was specifically mentioned that this category of households would cover only those households where a group of unrelated

persons live in an institution and share a common kitchen.

Houseless household : Households who do not live in buildings or census houses but live in the open or roadside, pavements, in hume pipes, under flyovers and staircases, or in the open in places of worship, mandaps, railway platforms, etc., are treated as Houseless Households.

Scheduled Caste and Scheduled Tribes:-

The list of Scheduled Castes and Scheduled Tribes applicable in Chhattisgarh State at the Census of India, 2011 is given as under :

Scheduled Castes

1. Audhelia
2. Bagri, Bagdi
3. Bahna, Bahana
4. Balahi, Balai
5. Banchada
6. Barahar, Basod
7. Bargunda
8. Basor, Burud, Bansor, Bansodi, Bansphor, Basar
9. Bedia
10. Beldar, Sunkar
11. Bhangi, Mehtar, Balmiki, Lalbegi, Dharkar
12. Bhanumati
13. Chadar
14. Chamar, Chamari, Bairwa, Bhambhi, Jatav, Mochi, Regar, Nona, Rohidas, Ramnami, Satnami, Surjyabanshi, Surjyaramnami, Ahirwar, Chamar Mangan, Raidas
15. Chidar
16. Chikwa, Chikvi
17. Chitar
18. Dahait, Dahayat, Dahat
19. Dewar
20. Dhanuk
21. Dhed, Dher
22. Dohor
23. Dom, Dumar, Dome, Domar, Doris

24. Ganda, Gandi
25. Ghasi, Ghasia
26. Holiya
27. Kanjar
28. Katia, Patharia
29. Khatik
30. Koli, Kori
31. Khangar, Kanera, Mirdha
32. Kuchbandhia
33. Mahar, Mehra, Mehar
34. Mang, Mang Garodi, Mang Garudi, Dankhani, Mang, Mang Mahasi, Madari, Garudi, Radhemang
35. Meghwal
36. Moghia
37. Muskhan
38. Nat, Kalbelia, Sapera, Navdigar, Kubutar
39. Pasi
40. Rujjhar
41. Sansi, Sansia
42. Silawat
43. Zamral
44. Turi

Scheduled Tribes :

1. Agariya
2. Andh
3. Baiga
4. Bhaina
5. Bharia Bhumia, Bhuinhar Bhumia, Bhumiya, Bharia, Paliha, Pando
6. Bhattra
7. Bhil, Bhilala, Barela, Patelia
8. Bhil Mina
9. Bhunjia
10. Biar, Biyar
11. Binjhwar
12. Birhul, Birhor
13. Damor, Damaria

14. Dhanwar
15. Gadaba, Gadba
16. Gond, Arakh, Arrakh, Agaria, Asur, Badi Maria, Bada Maria, Bhatola, Bhimma, Bhuta, Koilabhuta, Koliabhuti, Bhar, Bisonhorn Maria, Chota Maria, Dandami Maria, Dhuru, Dhurwa, Dhoba, Dhulia, Dorla, Gaiki, Gatta, Gatti, Gaita, Gond Gowari, Hill Maria, Kandra, Kalanga, Khatola, Koitar, Koya, Khirwar, Khirwara, Kucha Maria, Kuchaki Maria, Madia, Maria, Mana, Mannewar, Moghya, Mogia, Monghya, Mudia, Muria, Nagarchi, Nagwanshi, Ojha, Raj, Sonjhari Jhareka, Thatia, Thotya, Wade Maria, Vade Maria, Daroi
17. Halba, Halbi
18. Kamar
19. Karku
20. Kawar, Kanwar, Kaur, Cherwa, Rathia, Tanwar, Chattri
21. Khairwar, Kondar
22. Kharia
23. Kondh, Khond, Kandh
24. Kol
25. Kolam
26. Korku, Bopchi, Mouasi, Nihal, Nahul, Bondhi, Bondeya
27. Korwa, Kodaku
28. Majhi
29. Majhwar
30. Mawasi
31. Munda
32. Nagesia, Nagasia
33. Oraon, Dhanka, Dhangad
34. Pao
35. Pardhan, Pathari, Saroti
36. Pardhi, Bahelia, Bahellia, Chita Pardhi, Langoli Pardhi, Phans Pardhi, Shikari, Takankar, Takia in
 - (i) Bastar, Dantewara, Kanker, Raigarh, Jashpurnagar, Surguja and Korba district, (ii) Katghora, Pali, Kartala and Korba tahsils Korba district,
 - (iii) Bilaspur, Pendra, Kota and Takhatpur tahsils of Bilaspur district,
 - (iv) Durg, Patan, Gunderdehi, Dhamdha, Balod, Gurur and Dondilohara tahsils of Durg district,
 - (v) Chowki, Manpur and Mohala Revenue inspector circles of Rajnandgaon district,
 - (vi) Mahasamund, Saraipali, and basna tahsils of Mahasamud district,
 - (vii) Bindra-navagarh, Rajim and Deobhog tahsils of Raipur district, and
 - (viii) Dhamtari, Kurud and Sihava tahsils of Dhamtari district
37. Parja
38. Sahariya, Saharia, Seharua, Seria, Sosia, Sor
39. Saonta, Saunta
40. Saur
41. Sawar, Sawara
42. Sonr

Language and Mother tongue: As per the census concept, each language is a group of mother tongues. The census questionnaire collects information on the mother tongue of each person. Mother tongue is the language spoken in childhood by the person's mother to the person. If the mother died in infancy, the language mainly spoken in the person's home in childhood will be the mother tongue. In the case of infants and deaf mutes, the language usually spoken by the mother is considered as mother tongue. It is not necessary that the language spoken as mother tongue should have a script. The mother tongues returned by the respondents in census are classified and grouped under appropriate languages according to their linguistic characteristics.

Literate: A person aged 7 years and above who can both read and write with understanding in any language is taken as literate. A person who can only read but cannot write is not literate. It is not necessary that to be considered as literate, a person should have received any formal education or passed any minimum educational standard. Literacy could have been achieved through adult literacy classes or through any non-formal educational system. People who are blind and can read in Braille are treated as literates.

Literacy rate: Literacy rate of the population is defined as the percentage of literates in the age-group seven years and above. For different age-groups the percentage of literates in that age-group gives the literacy rate.

Educational level: The highest level of education a person has completed.

Work: Work is defined as participation in any economically productive activity with or without compensation, wages or profit. Such participation may be physical and/or mental in nature. Work involves not only actual work but also includes effective supervision and direction of work. It even includes part time help or unpaid work on farm, family enterprise or in any other economic activity. All persons engaged in 'work' as defined above are workers. The main point to note is that the activity should be economically productive. Reference period for determining a person as worker and non-worker is one year preceding the date of enumeration.

Main worker: A person who has worked for major part of the reference period (i.e. six months or more during the last one year preceding the date of enumeration) in any economically productive activity is termed as 'Main worker'.

Marginal worker: A person who worked for 3 months or less but less than six months of the reference period (i.e. in the last one year preceding the date of enumeration) in any economic activity is termed as 'Marginal worker'.

Non-worker: A person who has not worked at all in any economically productive activity during the reference period (i.e. last one year preceding the date of enumeration) is termed as 'Non worker'.

Cultivator: For purposes of the Census, a person is classified as cultivator if he or she is engaged in cultivation of land owned or from government or from private persons or institutions for payment in money, kind or share. Cultivation also includes effective supervision or direction in cultivation. Cultivation involves ploughing, sowing, harvesting and production of cereals and millet crops such as wheat, paddy, jowar, bajra, ragi, etc., and other crops such as sugarcane, tobacco, ground-nuts, tapioca, etc., and pulses, raw

jute and kindred fiber crop, cotton, cinchona and other medicinal plants, fruit growing, vegetable growing or keeping orchards or groves, etc. Cultivation does not include the plantation crops like- tea, coffee, rubber, coconut and betel nuts (areca). The workers engaged in Plantation crops are recorded under "other workers".

Agricultural labourer: A person who works on another person's land for wages in cash or kind or share is regarded as an agricultural labourer. She/he has no risk in the cultivation, but merely works on another person's land for wages. An agricultural labourer has no right of lease or contract on land on which she/he works.

Household industry worker: Household industry is defined as an industry conducted by one or more members of the household at home or within the village in rural areas and only within the precincts of the house where the household lives in urban areas. The larger proportion of workers in household industry should consist of members of the household. The industry should not be run on the scale of a registered factory which would qualify or has to be registered under the Indian Factories Act and should be engaged in manufacturing, processing, servicing and repairs of goods. The activity relate to production, processing, servicing, repairing or making and selling of goods. It does not include professions such as a pleader, Doctor, Musician, Dancer, Waterman, Astrologer, Dhobi, Barber, etc. or merely trade or business, even if such professions, trade or services are run at home by members of the household.

Other worker: A person, who has been engaged in some economic activity during the last year of reference period but not as a cultivator or agricultural labourer or worker in Household Industry. The type of workers that come under this category include all government servants, municipal employees, teachers, factory workers, plantation workers, those engaged in trade, commerce, business, transport, banking, mining, construction, political or social work, priests, entertainment artists, etc. In fact, all those workers other than cultivators or agricultural labourers or household industry workers are 'Other Workers'.

Work participation rate: Percentage of Workers (Main + Marginal) to total population.

Population density: Population density is the number of persons inhabited per square kilometer of the area.

Age: Age is measured in terms of the completed number of years.

Sex Ratio: Number of females per 1,000 males in a population.

(iii) Non-Census Concepts

Civic status of urban units: Civic Status of a town/city is determined on the basis of Civic Administrative Authority of the town e.g., Municipal Corporation / Corporation, Municipal Committee / Municipal council, Municipality etc.

Size class of U.A./town: Size-class of U.A./Town is based on the population size of the U.A./City/Town.

U.A.s/Towns with 100,000 and above population are classified as Class I U.A.s/Towns. Towns with 50,000 to 99,999 population are classified as Class II towns, 20,000 to 49,999 population are Class III towns, population with 10,000- 19,999 are Class IV towns, population with 5,000 and 9,999 are Class V towns and towns with less than 5,000 population are Class VI towns.

Slum area : The Slum Areas (Improvement and Clearance) Act, 1956, which was enacted by the Central Government defined slums as (a) Areas where buildings are in any respect unfit for human habitation; or (b) are by reasons of dilapidation, overcrowding, faulty arrangement and design of such buildings, narrowness or faulty arrangement of streets, lack of ventilation, light or sanitation facilities, or any combination of these factors, are detrimental to safety, health or morals.

Mega city : The concept of 'Mega city' is a recent phenomenon in the Urban Sociology and is defined in term of metropolitan city in the form of large size, problem of management of civic amenities and capacity to absorb the relatively high growth of population. Indian Census in 1991 treated the population size of 5 million and above as the cutoff point to identify a place as the mega city. Whereas, for the purpose of inclusion in Centrally Sponsored Scheme for Infrastructure Development in Mega cities the Ministry of Urban

Affairs and employment, Department of Urban Development adopted the criteria of 4 million and above population as per 1991 Census for Mega Cities. In 2001 Census, cities with 10 millions and above population have been treated as Mega cities and the same criteria of population has been adopted in 2011 census.

Concepts used in VD and TD of DCHB:

1. Educational Amenities:-The type of different educational facilities available in the village is given in numbers. Both Government and private educational facilities / institutions are considered for this-purpose. If there are composite schools like Middle schools with Primary classes, or Secondary schools with middle classes, these are included in the number of Primary and Middle schools respectively. For example, if in a village there are two Primary schools and one Middle school with primary classes, the number of Primary schools in the village are given as three and that of Middle school as one even though there may be only the educational institutions. So also in case of Secondary schools. For better understanding, the distinctiveness of different types of schools is depicted hereunder:

1.1 Pre-primary (PP): Now-a-days, the children are sent to schools at a very early stage. Lot of pre-primary schools, private schools in particular, have come up in villages and towns. These may or may not be recognized by the competent authorities. Even many Secondary schools have classes starting from preprimary level. Pre-primary classes include Nursery, K.G., Pre-basic, Play school, etc.

1.2 Primary School (P): Schools providing education from Standard 1 and upward up to and inclusive of Standard V are classified as Primary Schools.

1.3 Middle School (M): Schools providing education from Standard VI and upward up to and inclusive of Standard VIII are classified as Middle Schools. A School with Class 1 to VIII is treated as two units, i.e. one Primary School and one Middle School.

1.4 Secondary School (S): Schools providing education from Standard IX and upwards up to and

inclusive of Standard X are classified as Secondary Schools. A composite school with 1 to X standard is treated as three separate units and counted separately under the categories of Primary School, Middle School and Secondary School.

1.5 Senior Secondary School (SS): Schools and colleges that provide education for Standards XI and XII and first and second year of the Pre-University Course fall under this category. There are Senior Secondary Schools with Standard I and upwards up to Standard XII.

1.6. Degree College: (i) **Arts/Science/Commerce** : These are all educational institutions that provide post-PUC level education leading to University degree/diploma in any subject or combination of subjects and also post-graduate levels of education. The college offering courses in Arts, Science or Commerce either separately or in combination are covered under this category.

(ii) **Engineering College (E):** It is a graduate/post-graduate degree college providing Bachelor of Engineering (BE) or Bachelor of Technology (B. Tech.) or post-graduate engineering degrees like M.Tech.

(iii) **Medical Colleges:** These are graduate/post-graduate degree colleges providing MBBS or equivalent degree in alternative medicine like Ayurveda, Unani, Homeopathy etc. or post-graduate medical degrees like M.D or equivalent in the above branches of medicine.

1.7. Management College/ Institute (MI): It offers courses like Diploma in Management, Post-Graduate Diploma in Management, Masters of Business Administration (MBA) and specializations in different disciplines of Management like Marketing, Human Resources Development (HRD) etc.

1.8. Polytechnic (Pt): An Institution providing certificate/diploma (not equivalent to degree) in any technical subject like engineering, vocational courses like embroidery, fashion designing etc. It may be both Government and Private.

1.9. Vocational School/ITI: It is a vocational training institute imparting trainings in specific fields acquiring necessary skill, which will make the trainees employable or create them opportunities of self-employment. Trainings offered by Industrial Training Institutes (ITI) fall under this category.

1.10. Non-formal Education/Training Centre (NFTC): Non-vocational education centers, established by the Central and State Governments provide educational facilities to the interested persons irrespective of educational qualification, and age. These education centers are open to all.

1.11. Special School for Disabled: There are Government and Government recognized institutions/organizations engaged for providing education to different groups of disabled persons.

2. Medical Facilities: 2.1 Hospital-Allopathic and Hospital-Alternative medicine: A hospital is an Institution, where sick or injured are given medical or surgical care. Bed strength differs from hospital to hospital ranging from 31 to 500 depending upon whether these are sub-district, sub-divisional or district hospitals. If there is hospitals providing facilities under different systems of medicines such as, Allopathy, Ayurveda, Unani and Homeopathy etc., these details are given separately.

(a) Allopathy: The system of medical practice, which treats disease by the use of remedies which produce effects different from those produced by the disease under treatment.

(b) Ayurveda: Ayurveda means 'Science of life'. The philosophy of Ayurveda is based on the theory of Pancha Mahabhootas (Five elements) of which all the objects and living bodies are composed of. The combination of these five elements are represented in the form of Tridosha: Vata, Pitta and Kapha. These three 'doshas' are physiological entities of living beings. Ayurveda developed into eight distinct specialities, i.e., Internal Medicine, Pediatrics, Psychiatry, Eye and ENT, Surgery, Toxicology, Geriatrics and Science of virility. Two types of treatments, Preventive and Curative, are

given in Ayurveda.

(c) Unani: Treatment of Unani consists of three components, namely, preventive, promotive and curative. Unani system of medicine has been found to be efficacious in conditions like Rheumatic Arthritis. Jaundice, Filariasis, Eczema, Sinusitis and Bronchial Asthma. For the prevention of the disease and promotion of health, the Unani System emphasizes six essentials: pure air, food and water, physical movement and rest, psychic movement and rest, sleep and wakefulness and retention of useful materials and evacuation of waste materials from the body.

(d) Homoeopathy: Treatment in Homoeopathy, which is holistic in nature, focuses on an individual's response to a specific environment. Homoeopathic medicines are prepared mainly from natural substances such as plant products, minerals and animal sources. Homoeopathic medicines do not have any toxic, poisonous or side effects. Homoeopathic treatment is economical as well and has a very broad public acceptance.

2.2 Community Health Centre (CHC): Community Health Centres are designed to provide referral health care for cases from PHC and those in need of specialist health care approaching the CHC directly. 4 PHCs are included under each CHC thus catering approximately 80,000 populations in tribal/hilly areas and 1, 20,000 populations for plain areas. CHC is a 30-bedded hospital providing specialist care in Medicine, Obstetrics and Gynaecology, Surgery and Paediatrics.

2.3 Primary Health Centre (PHC): A Primary Health Centre is the first contact point between a village community and the Government medical officer. A PHC covers a population of 20,000 in hilly, tribal or difficult areas and 30,000 populations in plain areas with 4-6 indoor/observation beds. It acts as a referral unit for 6 sub-centres. It has a medical officer and para medical staff.

2.4 Primary Health Sub- Centre (PHS): A Primary Health Sub-centre is the first contact point between the primary health care system and the community. As per the population norms, one PHS is established for every

5,000 population in plain areas and 3,000 population in hilly/ tribal/ desert areas. Each PHS has a sanctioned strength of one male and one female health worker.

2.5 Maternity and Child Welfare Centre (MCW): It provides pre-natal and post-natal services for both mother and child. The services include regular check-up of pregnant women, giving folic tablets, counseling, delivery, immunization of children with check-up etc.

2.6 TB Clinic (TBC): The diagnosis and treatment of TB are functions of the general health services and hence it is a part and parcel of Primary Health Care. Specialized units such as the District Tuberculosis Centre (DTC) act as referral centres. TB clinics are established by the Government of India under the National Tuberculosis Control Programme and implemented through a network of DTC. The DTC is the nodal point for TB control activities in the district and it also functions as a specialized referral centre. The functions of sub-district level Tuberculosis Unit (TU) are implementation, monitoring and supervision of TB control activities in its designated geographical areas.

2.7 Health Centre: Clinic where medicine and medical supplies are dispensed. It has no in-patient facility. A clinic (or an outpatient clinic) is a small private or public health facility that is devoted to the care of outpatients, often in a community, in contrast to larger hospitals, which also treat inpatients.

2.8 Dispensary: Place where patients are treated and medicines provided but with no in-patient facility. Immunizations, MCH Services and sometimes pathological tests are carried out here. It may be of allopathic or any alternative medicine.

2.9 Veterinary Hospital: Mostly run by the State Government or local body for treatment and preventive measures against diseases of domestic animals like cows, buffaloes etc in rural areas.

2.10 Mobile Health Clinic: These are Mobile vans well equipped with a range of health services to villages located far away from the CHCs, PHCs or any public health sources. The vans visit villages on designated days to deliver the health care services. The services

generally offered are OPD, ante-natal and post-natal, B.P. examination, X-ray, ECG, Immunization, First Aid etc.

2.11 Family Welfare Centre: Check-up and counseling is provided to the pregnant and married women regarding small family norm and devices for having a small family. Temporary and permanent contraceptive devices are provided here.

2.12 Nursing Home: A nursing home is a long –term care facility licensed by the state that offers 24-hour room and board and health care services including basic and skilled nursing care, rehabilitation and a full range of other therapies., treatments and programs to old and sick people. The difference between a hospital and a nursing home is that a nursing home gives importance to convalescence from a disease while a hospital gives medical treatment for the disease.

2.13 Medicine Shop: A shop which sells drugs and medicines of any system of medicine viz. allopathic, homeopathic, ayurvedic or unani medicines, is considered as a medicine shop. Sometimes some shops and Paan shops also keep ordinary medicines, like Crocin, Burnol etc. These shops are not taken as medicine shops.

3. Drinking water: The following are the main source of drinking water facility (ies) available in the village.

3.1 Tap Water-treated: This source of drinking water refers to a source of drinking water which is provided to the villagers through pipes within their premises or to the villagers through common taps (public taps/ community water points) by the Government departments, local bodies, panchayats, public or private estate agencies, etc. after treatment. Such a source is treated as ‘Tap water from treated source’.

3.2 Tap Water-un-treated: If the villagers are drawing drinking water through pipes either directly from a well or bore well or after pumping the well or tube well water, or the water is supplied through pipes to the households of the village or through public taps without treatment. Such a source is treated as ‘Tap water from un-treated source’.

3.3 Covered Well (CW): A well that is (1) covered

on sides from run-off water (i.e., excess water from rain, snowmelt or other sources flows over the land) through a wall lining or casting that is raised above ground level on a platform that diverts spilled water away from the well and (2) covered so that bird droppings and animals cannot fall down the hole. It is considered as covered well.

3.4 Un-covered Well (UW): A well which is (1) un-covered on sides from runoff water, (2) un-covered from bird droppings and animals; or (3) both.

3.5 Hand Pump (HP): Hand pump means where ground water is taken out manually by operating a hand pump.

3.6 Tube Well / Borehole (TW): Tube well denotes the ground water source from where ground water is taken out through electrical or diesel pump. Spring, River/Canal, Tank/Pond/Lark are self explanatory.

4. Community Toilet Complex : Community Toilet may be constructed and maintained by Gram Panchayats or Private NGOs like Sulabh Sauchalaya or likes.

5. Rural Sanitary Mart or Sanitary Hardware Outlet (RSM): It is an outlet dealing with the materials, hardware and designs required for the construction of not only sanitary latrines but other sanitary facilities such as compost pit, washing platform and other sanitation and hygiene accessories required for individuals, households and the environment in the rural areas.

6. Community bio-gas or recycle of waste for productive use: Many of the solid wastes having economic values but put for disposal can be recycled for reuse. For example, food, cow dung, leaves, vegetable, paper, wood, plastics, old cloth etc. However, some of the wastes are not recyclable. These are carbon paper, thermo coal etc. When recyclable solid wastes is subjected to decomposition, bio-gas could be produced under favourable conditions. These systems of recycling may be there at the village level organized by Gram Panchayats with technical support from Governments or non-government organizations.

7. Communication and transport Facilities: 7.1

Post Office (PO): Self-explanatory.

7.2 Sub-Post Office (SPO): Sub-post office includes Extra Departmental Post Offices and those providing franchise postal services and also part time services in lieu of some honorarium. The limited postal services include sale of stamps, receipt of letters and money orders and also distribution of letters.

7.3 Post & Telegraph Office (PTO): Telegraph office is set up by the Government to enable people to send or receive telegrams. If the phonogram facility is available (though the Telegraph office may not be equipped with Morse Code Transmitters), the village is considered to be having telegraph facility.

7.4 Telephones (landlines): If the village is having the Public Call Office (PCO) either run by the Post Office or by individuals or by a private shop, then the village is considered to be having telephone facility.

7.5 Public Call Office (PCO)/Mobile PCO: Self explanatory.
7.6 Mobile Phone Coverage: Mobile phones are now very common particularly in urban areas. Some villages by virtue of being in close proximity to the urban areas also enjoy the benefits of the mobile phone services. Even if a few villagers avail the services of mobile phones, then the village is considered to be having access to mobile phone.

7.7 Internet Cafes/Common Service Centres (CSC): If the village is having the facility of Cyber Cafes or shops owned by private individuals providing the facility of surfing of the internet, then the village is considered to be having access to internet/cyber cafe facility. Government of India formulated the scheme of CSC with the vision of providing all government services in an integrated manner at the door step of the citizen at an affordable cost even in the remotest corners of the country through a combination of it based as well as non-IT based services.

7.8 National Highway (NH): These are main highways running through the length and breadth of the country. Each NH is numbered like NH-1, NH-2 for easy identification.

7.9 State Highway (SH): These are roads of a state linking district headquarters and important cities within

a State and connecting them with NHs or Highways of the neighboring States.

7.10 Major District Roads (MDR): These are important roads within a district, serving areas of production and markets and connecting these with each other or with the main Highways.

7.11 Other District Roads (ODR): These are roads serving rural areas of production and providing them with outlet to market centres, taluka headquarters, block development head quarters or other main roads.

7.12 Village Road: The approach to village refers to the state of road etc., leading to the village. This is to see whether the village is approachable both in fair and foul weather, and whether it is inaccessible only for some time in the year.

7.13. Black-Topped (Pucca) Road (BTR): A road provided with a bituminous surfacing.

7.14 Gravel (Kuchha) Road (GR): A road constructed using well compacted crushed rock or gravel material (coarse sand, small stones), which is fairly resilient and does not become slippery when wet.

7.15 Water Bound Macadam (WBM): This is the road layer made of crushed or broken mixture of sand and rock fragments mechanically interlocked by rolling and voids filled with screening and binding material with the assistance of water.

7.16 Foot Path (FP): A trodden path for the use by pedestrians and in some cases bicycles. The Foot Paths are not suitable for vehicular traffic except bicycles in some cases. Most of the interior/forest villages are connected by Foot Paths.

8. Banks and Credit Societies: - Banking facility means a place where a person can operate a bank account.

8.1 Commercial Bank (CB): These may be banks wholly owned by the Government of India. or by Indian or Foreign Companies.

8.2 Cooperative Banks (Coop. B): A co-operative bank is a financial entity which belongs to its members, who are at the same time the owners and the customers of their bank. Cooperative banks are often created by persons belonging to the some local or professional community or sharing a common interest. These banks are registered under the Cooperative Societies Act. The cooperative banks are regulated by RBI and are covered by the Banking Regulations Act, 1949.

8.3 Agricultural Credit Society (ACS): Major objectives of the ACS are to supply agricultural credit to meet the requirements of funds for agricultural production, the distribution of essential consumer commodities, the provision of storage and marketing facilities and for light agricultural implements and machinery.

8.4 Non-Agricultural Credit Society (NCS): These societies include consumer cooperative societies and also credit cooperative societies of certain categories of persons like teachers, health workers, etc.

9. Miscellaneous Facilities: 9.1 Self-help Group (SHG): Self-Help Groups are groups of between 10-25 women created by either NGOs or under the SGSY (Swarnjayanti Gram Swarozgar Yojana) for the purposes of meeting local credit needs. They are sometimes called Mahila Mandals in villages.

9. 2. Public Distribution System (PDS) shop: The shops through which some essential commodities are sold by the government at subsidized rates. They may also be known as ration shops and control shops.

9.3. Mandis/Regular Market: These are those clusters of shops with or without fixed premises which are open on at least six days a week and opens at least from morning hours to dusk.

9.4. Weekly Haat: These are those clusters of shops with or without fixed premises which are open once a week.

9.5. Agricultural Marketing Society: It is a common platform to analyse the issues among all the individuals and institutions in the field of agricultural

marketing.

9.6. Nutrition Centre: Integrated Child Development Services (ICDS): The Integrated Child Development Services (ICDS) Scheme set up by the Government of India with the objective of providing following package of services to the children under 6 years and pregnant and lactating mothers in villages such as; Immunization, Health Check-up, Referral Services, Pre-school Non-formal Education and Nutrition & Health Education.

9.7. Anganwadi Centre: Each centre under the ICDS scheme is run by an Anganwadi Worker. One Anganwadi worker is appointed for specified population of the village. They are basically local women. They are assisted by Anganwadi helper. They provide pre-school non-formal education at the Centre and provide food to the children.

9.8. Accredited Social Health Activist (ASHA): ASHA is a health activist in the community who will create awareness on health and its social determinants and mobilize the community towards local health planning and increased utilization and accountability of the existing health services. She would be a promoter of good health practices. She will also provide a minimum package of curative care as appropriate and feasible for that level and make timely referrals. She will act as a motivator of different types of health related activities. Unlike ANM, she will not be involved in any clinical activities like immunization.

9.9. Sports Club/Recreation Centre: Indoor and out-door games are arranged by the Club and activities like wrestling, Judo Karate etc. are also done there.

9.10. Cinema/Video Hall (CV): If regular cinema houses licensed by Government is available, then the town/village is considered to be having the facility of Cinema Hall. Video hall owners screen films in their own or hired premises.

9.11. Public Library: Books are kept there which can be accessed by the public on loan basis. These may be sponsored by Government or Local Body or Panchayat or any influential person. Free service or

nominal charges are made for using the facility.

9.12. Public Reading Room: Here the public may read newspapers and magazines. These may be sponsored by Government or Local Body or Panchayat or any influential person.

9.13. Newspaper Supply: The availability of the Newspaper(s), both in English or vernacular, in the village is considered to having the said facility.

10. Availability of Electricity/Power. If power is actually available, whatever may be the form of its use, it is indicated affirmative. If the village is having electricity for domestic purposes and the residents are using the same for domestic use, then it is considered that domestic power supply is available. If the electricity authority has not given domestic supply to the households on their request and people are using unauthorized electricity either by stealthily or misuse the supply meant for agricultural or industrial purposes, then it is not considered as availability of electricity for domestic purposes. However, if the village goes out of power due to temporary technical problems such as, transformer failures, theft of electrical equipment, etc., it is considered that electricity is available. Supply of electricity is considered available even when there is a temporary ban on new domestic connections. Connections to residential houses, bungalows, clubs, hostels and hospitals run on non-commercial basis, charitable, educational and religious institutions are included in the domestic category.

10.1 Power Supply for domestic use: This category includes electricity used only for domestic consumption.

10.2 Power supply for agricultural use: This category includes all electricity connections given to the farmers for conducting various agricultural activities including irrigation.

10.3 Power supply for commercial use: This category includes electricity connections given for workshops, industries etc. or for any commercial purposes.

10.4 Power supply for all uses: This category

includes electricity connection is available for domestic use, agricultural use, and for any commercial purposes.

11. Land Use Pattern: The land use area of the villages is given in hectares. The land use pattern in the Village Directory conform to the pattern of classification of land use as recommended by the Ministry of Agriculture, Government of India. The Ministry has recommended the maintenance of records of land use pattern under the 9 categories as indicated in the Village Directory.

12. System of drainage : Generally, by drainage system, we mean the network of mains and branches of underground conduits for the conveyance of sewerage to the point of disposal. Sewers that carry only household and industrial wastage are called separate sewers; those that carry storm water from roofs, streets and other surfaces are known as storm water drains, while those carrying both sewage and storm water are called combined sewers. However, in towns, which are not provided with such underground sewerage system, it is mentioned whether it has open drainage system. There may be possibility of the town having both closed as well as open drainage systems.

13. Type of latrines: The data on various types of latrines both public and private together are collected. The three types of latrines considered here are, Pit Latrine, Flush/Pour Flush Latrine and Service Latrine. (i) **Pit System:** The latrines are attached to the pit that is dug into the ground for the reception of night soil, are reckoned as pit latrine.

(ii) **Flush/pour flush:** A flush latrine uses a cistern or holding tank for flushing water and has a water seal, which is a U-shaped pipe, below the seat or squatting pan that prevents the passage of flies and odours. A pour flush latrine uses a water seal, but unlike a flush latrine, a pour flush latrine uses water poured by hand for flushing (no cistern is used). (iii) **Service:** Type of latrine from where night soil is removed manually by scavengers. All other types of latrines are covered under "Others" category.

14. Protected Water Supply- Source and capacity of Storage system: There are various sources of water supply and its storage system in the town.

14.1 Service Reservoir: A service reservoir is a water storage container that holds clean water after it has been treated in a water plant, and before it is piped to the end users. These containers are covered, and are designed to keep the water safe from contamination. Their main purpose is to provide a buffer within the water supply system so that water supplies can be maintained across periods of varying demand.

14.2 River Infiltration Gallery: Infiltration Galleries are capable of supplying large quantities of water, and are used where wells are unable to supply water needs, i.e. where an impermeable rock barrier affects well efficiency, or where surface water sources are too shallow for **intake screens**. Infiltration galleries are one or more horizontal screens placed adjacent to (on-shore), or directly underneath (bed-mounted), a surface water source.

14.3 Bore Well Pumping System: A bore well is a well of 6" to 12" in diameter drilled into the earth for retrieving water. The depth of a bore well can vary from 50 feet to 3000 feet. Water is pumped out to surface through electricity/generator.

14.4 Pressure Tank: Tank that is used to ensure consistent water pressure and for storage of water. Usually located in basement of house but sometimes (in older settings) located in well pit.

15. Road lighting (Points): Road lighting means the number of street lights that are maintained in the town.

16. Home Orphanage: Orphanage is the name to describe a **residential institution** devoted to the **care of orphans** – children whose parents are deceased or otherwise unable to care for them. Parents, and sometimes grandparents, are legally responsible for supporting children, but in the absence of these or other relatives willing to care for the children, they become a **ward of the state**, and orphanages are a way of providing for their care and housing.

17. Working women's hostel: These may be recognised

or non-recognised by any public authority. The data on number of working women's hostels available in the town are collected with number of seats.

18. Old Age Home: There are two types of Old Age Homes in India. One is the "Free" type which cares for the destitute old people who have no one else to care for them. They are given shelter, food, clothing and medical care. The second type is the "Paid" home where care is provided for a fee. Nowadays, such "Retirement" homes have become very popular in India and they are well worth considering.

19. Stadium: A stadium is a place, or venue, for (mostly) outdoor **sports**, concerts or other events, consisting of a field or stage partly or completely surrounded by a structure designed to allow spectators to stand or sit and view the event.

20. Auditorium/Community Hall: These are the places where meetings, social functions etc. are organised.

(iv) 2011 Census findings – Population, its distribution

Bijapur is one of the two new district carved out in April 2007. At the Census 2011, there were 4 tahsils and equal numbers of Community Development Blocks (CD Blocks) in Bijapur District. The district has 3 statutory towns. Total number of villages in the district is 694 which includes 565 inhabited villages and 129 un-inhabited villages. The district has an area of 8530 sq.kms which is 6.3 percent of the total area of State.

The total population of Bijapur district is 2,55,230 with 1,28,663 males and 1,26,567 females. Rural population is 2,25,630 and Urban population is 29,600. The district has registered growth rate of 8.8% in the state during the decade 2001-2011. According to population size, the district occupies 17th position in the State. The average household size is 4.7 persons. The density of the district is 30 persons per sq. km.

The percentage of urban population of the district is 11.60 % as per 2011 Census. The district was entirely rural at the time of 2001 Census.

The Sex ratio of the district is 984. The sex ratio has been decreased during the decade from 996 in 2001 Census to 984 in 2011 Census. The child sex ratio (in 0-6 age group) has also been declined by 22 points, from 1000 in 2001 Census to 978 in 2011 Census.

The literacy rate of the district of Bijapur in Census 2011 is 40.86% (male- 50.46% and female 31.11%). In 2001 literacy rate of the district was 30.35 %. There has been an increase of 10.51 percentage point in the literacy rate. The state literacy rate is 70.3%.

The Scheduled Castes (SC) population constitute 3.97% of the total population of the district. The proportion of SC population in the State in the last Census was 4.12%. The proportion of Scheduled Tribes (ST) population in the district is 80.0% in Census 2011, against 80.90% in Census 2001. There

has been a decreased of 0.90 percentage point in the proportion of ST population during the decade 2001-2011.

As regard workers and non-workers 52.71 percent are workers and 47.29% are non-workers. Among the workers 51.54% are main workers and 48.46% are marginal workers.

The work participation rate in the district is 52.71%. The district ranks 3rd in the State in WPR. Female work participation rate of the district is 49.7 percent. The district ranks 2nd in the State in female WPR.

The break-up of the category of workers (Main and Marginal) suggest that 49.4% are cultivators 37.1% are agricultural labourers and 12.5% are 'Other Workers'. 1.0% are engaged in 'Household Industry'.

(v) Brief analysis of the PCA data

Inset tables 1-35

Analysis of the PCA data based on Census 2011 is presented here in the form of tables 1 to 36. Various demographic indicators such as density, literacy, sex-ratio and distribution of population in

different economic activities by rural/urban, male/female and age classifications are presented in these tables. These analysis are presented for Tahsils and CD Block levels separately.

TABLE 1: DECADAL CHANGE IN POPULATION OF TAHSILS BY RESIDENCE, 2001-2011

Sl. No.	Tahsil	Population						Percentage decadal variation 2001-2011			Percentage urban population	
		2001			2011			Total	Rural	Urban	2001	2011
		Total	Rural	Urban	Total	Rural	Urban					
1	2	3	4	5	6	7	8	9	10	11	12	13
1	Bhopalpattnam	45191	45191	0	49390	44945	4445	9.3	-0.5	-	0.0	9.0
2	Usur	54036	54036	0	55686	55686	0	3.1	3.1	-	0.0	0.0
3	Bijapur	60055	60055	0	66448	50319	16129	10.6	-16.2	-	0.0	24.3
4	Bhairamgarh	75355	75355	0	83706	74680	9026	11.1	-0.9	-	0.0	10.8
District Total:		234637	234637	0	255230	225630	29600	8.8	-3.8	-	0.0	11.6

Table 1 indicates tahsil wise decadal variation of both rural and urban areas of the district. It is seen that the district has overall registered the percentage decadal variation of 8.8 during the decade 2001-2011. But, its rural decadal variation has been negative as it has declined by -3.8 percent. At tahsil level also except Usur, the rural decadal

variation of other 3 tahsils registered negative trends. At the 2001 Census, the district was entirely rural. During the decade 2001-2011, statutory towns were notified in respect of 3 tahsils and urban population returned for the first time for the district. The urban population of the district at 2011 Census was 11.6 percent.

TABLE 2: NUMBER AND PERCENTAGE OF INHABITED VILLAGES IN SPECIFIED POPULATION SIZE RANGES WITH THE RELATED POPULATION, 2011 (RURAL)

Sr.No.	C.D. Block	Total number of inhabited villages	Total rural population			Number and percentage of village	Population less than 200	
			Persons	Males	Females		Males	Females
1	2	3	4	5	6	7	8	9
1	Bhopalpattnam	130	44,945	22,581	22,364	60 (46 %)	3,043	3,194
2	Usur	122	55,686	28,161	27,525	33 (27 %)	2,003	2,054
3	Bhairamgarh	218	74,680	37,432	37,248	110 (50 %)	5,367	5,762
4	Bijapur	95	50,319	25,170	25,149	24 (25 %)	1,561	1,466
Total		565	225,630	113,344	112,286	227 (40 %)	11,974	12,476

Sr. No.	C.D. Block	Number and percentage of village	Population 200 - 499		Number and percentage of village	Population 500 - 999		Number and percentage of village	Population 1000 - 1999	
			Males	Females		Males	Females		Males	Females
1	2	10	11	12	13	14	15	16	17	18
1	Bhopalpattnam	42 (32 %)	6,915	6,817	22 (17 %)	7,436	7,493	5 (4 %)	3,350	3,181
2	Usur	56 (46 %)	9,240	9,599	25 (20 %)	8,787	8,448	6 (5 %)	4,736	4,380
3	Bhairamgarh	66 (30 %)	10,506	10,997	29 (13 %)	10,661	10,430	11 (5 %)	7,929	7,549
4	Bijapur	42 (44 %)	7,090	6,973	19 (20 %)	6,217	6,349	7 (7 %)	4,984	5,171
	Total	206 (36 %)	33,751	34,386	95 (17 %)	33,101	32,720	29 (5 %)	20,999	20,281

Sr.No.	C.D. Block	Number and percentage of village	Population 2000 - 4999		Number and percentage of village	Population 5000 - 9999		Number and percentage of village	Population 10000 and above	
			Males	Females		Males	Females		Males	Females
1	2	19	20	21	22	23	24	25	26	27
1	Bhopalpattnam	1 (1 %)	1,837	1,679	0 (0 %)	0	0	0 (0 %)	0	0
2	Usur	2 (2 %)	3,395	3,044	0 (0 %)	0	0	0 (0 %)	0	0
3	Bhairamgarh	2 (1 %)	2,969	2,510	0 (0 %)	0	0	0 (0 %)	0	0
4	Bijapur	2 (2 %)	2,546	2,508	1 (1 %)	2,772	2,682	0 (0 %)	0	0
	Total	7 (1 %)	10,747	9,741	1 (0 %)	2,772	2,682	0 (0 %)	0	0

Table 2 gives CD Block wise number and percentage of inhabited villages in specified population size range with the related population in the district. Of the total 694 villages, 565 are inhabited villages in the district. Bhairamgarh CD Block has the highest number of inhabited villages i.e. 218, the next in order is Bhopalpattnam with 130 inhabited villages. The lowest 95 inhabited villages is in Bijapur CD Block.

Bhairamgarh is the most populous CD Block with 74680 population whereas Bhopalpattnam is the least populous CD Block with 44945 population.

The size of most of the villages in the district

is small. Of the total 565 inhabited villages, the population size of 433 villages is below 500. It constitute 86.6 percent of total inhabited villages in the district. Maximum number of villages i.e. 227 (40 percent) are in the population range of less than 200 and it is followed by 206 inhabited villages (36 percent) which is in the population range of 200-499. There are 95 villages in the population size range of 500-999. 29 villages are in population range 1000-1999, 7 villages in the population size range of 2000-4999. There is only 1 village in the district having the population size range of 5000-9999.

TABLE 3: NEW TOWNS, DE-NOTIFIED, DECLASSIFIED AND MERGED TOWN IN 2011 CENSUS

(a)	New	
	(i) Statutory town	
	1 Bhopalpattnam	3 Bijapur
	2 Bhairamgarh	
	(ii) Census town	Nil
(b)	Denotified	
	(i) Statutory towns of 2001 census denotified and also did not satisfy the criteria to be treated as census towns.	Nil
	(ii) Statutory towns of 2001 census denotified but identified as census towns based on demographic and economic criteria.	Nil
	(iii) Census towns of 2001 census are notified as statutory town in 2011 census.	Nil
(c)	Declassified	Nil
(d)	Wholly merged with other town(s).	Nil

*Declassified means the census towns of 2001 census which failed to satisfy the demographic and economic criteria.

Table 3 gives details of new towns, de-notified, declassified and merged town(s) in the district. As a matter of fact, Bijapur itself is a new district carved out after 2001 Census. Within the district, as it is seen, 3 statutory towns were notified after the 2001 Census. These are Bhopalpattnam, Bijapur and Bhairamgarh.

TABLE 4: SEX RATIO OF STATE AND DISTRICT, 1901-2011

Census Year	State			District		
	Total	Rural	Urban	Total	Rural	Urban
1	2	3	4	5	6	7
1901	1,046	1,047	1,016	978	978	-
1911	1,039	1,040	1,013	994	994	-
1921	1,041	1,042	1,000	989	989	-
1931	1,043	1,046	957	1000	1000	-
1941	1,032	1,034	976	1006	1006	-
1951	1,024	1,028	951	893	893	-
1961	1,008	1,026	837	1008	1008	-
1971	998	1,011	888	1004	1004	-
1981	996	1,012	908	995	995	-
1991	985	1,000	917	992	992	-
2001	989	1,004	932	996	996	-
2011	991	1001	956	984	991	932

Table 4 highlights the sex ratio of State and district for total, rural and urban areas separately since 1901 to 2011. As it is evident, the sex ratio of the district is not consistent from one Census to another. In the 1st three Censuses, 1901 to 1921 it was 978, 994 and 989 respectively. Thereafter, it increased to 1000 and 1006 in 1931 and 1941 Censuses respectively. It declined to 893 in 1951 and thereafter it again rose to 1008 in 1961, marginally declined to 1004 in 1971. Thereafter, the sex ratio of the district was less than 1000 between 1981 to 2011. The same trend was noticed in respect of rural part of the district as well. As mentioned above, the district have no urban population from 1901 to 2001. The new towns were notified after the Census 2001. The sex ratio of urban population of the district was 932 at 2011 Census.

TABLE 5: SEX RATIO BY SUB-DISTRICT, 2011

Sr. No.	Name of Sub-district	Sex ratio		
		Total	Rural	Urban
1	2	3	4	5
1	Bhopalpattnam	998	990	1079
2	Usur	977	977	0
3	Bijapur	957	999	836
4	Bhairamgarh	1001	995	1054
	District: Bijapur	984	991	932

Table 5 gives the tahsil wise sex ratio of total, rural and urban population in Census 2011. The district has registered the sex ratio of 984 in 2011 Census. In rural and urban areas, the sex ratio are 991 and 932 respectively. At the tahsil level, the highest sex ratio of 1001 in Bhairamgarh and the lowest of 957 is in Bijapur. In respect of rural areas, Bijapur has the highest sex ratio of 999, whereas the lowest has been in Usur, which is at 977. In urban areas, the highest sex ratio is in Bhopalpattnam (1079) and the lowest is in Bijapur(836).

TABLE 6: SEX RATIO BY CD BLOCKS, 2011

Sr.No.	Name of CD block	Sex ratio
1	2	3
1	Bhopalpattnam	990
2	Usur	977
3	Bhairamgarh	995
4	Bijapur	999
	Total	991

Table 6 gives the CD Block wise sex ratio of rural population of the district. The district (rural) has registered a sex ratio of 991 in 2011. At the CD Block level, the highest sex ratio of 999 is recorded in Bijapur and the lowest of 977 is in Usur.

TABLE 7: SEX RATIO OF RURAL POPULATION BY RANGES, 2011

Range of sex ratio for villages	Number of inhabited villages	Percentage of villages in each range	Population 2011	Percentage distribution of population
1	2	3	4	5
Less than 700	25	4.42	8892	3.94
700 - 749	9	1.59	5098	2.26
750 - 799	18	3.19	5154	2.28
800 - 849	23	4.07	13480	5.97
850 - 899	29	5.13	10015	4.44
900 - 949	62	10.97	30825	13.66
950 - 999	71	12.57	39556	17.53
1000 - 1099	145	25.66	60775	26.94
1100+	183	32.39	51835	22.97
District: Bijapur	565	100	225630	100
Sex ratio District (Rural):991				

Table 7 presents the distribution of villages by 9 ranges of sex ratio based on 2011 Census. Of the total 565 inhabited villages, the maximum number of 183 villages (32.39 percent) have the sex ratio above 1100 which comprised of 22.97 percent population. It is followed by 145 villages (25.66 percent) having sex ratio in the range of 1000 - 1099. It represents 26.94 percent population. It is significant to note that 328 villages are such which have sex ratio favourable to females, i.e. 1000 or more in the district.

TABLE 8: SEX RATIO OF TOWNS, 2011

Sr. No.	Name of town	Urban status of town	Sex ratio
1	2	3	4
1	Bhopalpattanam	(NP)	1079
2	Bijapur	(NP)	836
3	Bhairamgarh	(NP)	1054
Sex ratio (Urban) district:			932

Table 8 indicates sex ratio reported in towns. The average urban sex ratio of the district is 932. Out of total 3 towns in the district, 2 towns have reported sex ratio more than 1000. These are in Bhopalpattanam, and Bhairamgarh. The sex ratio of another town (Bijapur) is 836.

TABLE 9: SEX RATIO OF POPULATION IN THE AGE GROUP 0-6 FOR SUB-DISTRICT, 2011

Sr. No.	Name of Sub-district	Total/ Rural/ Urban	Total population in 0-6 age group			Sex ratio for 0-6 age
			Persons	Males	Females	
1	2	3	4	5	6	7
1	Bhopalpattnam	Total	6825	3439	3386	985
		Rural	6259	3144	3115	991
		Urban	566	295	271	919
2	Usur	Total	8808	4473	4335	969
		Rural	8808	4473	4335	969
		Urban	0	0	0	0
3	Bijapur	Total	10916	5519	5397	978
		Rural	8785	4432	4353	982
		Urban	2131	1087	1044	960
4	Bhairamgarh	Total	15946	8057	7889	979
		Rural	14477	7268	7209	992
		Urban	1469	789	680	862
District: Bijapur		Total	42495	21488	21007	978
		Rural	38329	19317	19012	984
		Urban	4166	2171	1995	919

Table 9 presents the sex ratio of population in the age group 0-6 years and sex ratio for total, rural and urban areas in respect of each tahsil of the district. The total sex ratio in 0-6 age group reported as 978 in the district. It is 984 in rural and 919 in urban. At tahsil level, in rural areas the highest sex ratio of 992 has been registered in Bhairamgarh. The lowest of 969 is recorded in Usur. Similarly, in urban areas, the highest of 960 sex ratio is recorded in Bijapur and the lowest sex ratio of 862 is reported in Bhairamgarh. There is 1 tahsil with no urban population.

TABLE 10: SEX RATIO OF POPULATION IN THE AGE GROUP 0-6 FOR CD BLOCKS, 2011

Sr. No.	Name of CD Block	Total population in 0-6 age group			Sex ratio for 0-6 age group
		Persons	Males	Females	
1	2	3	4	5	6
1	Bhopalpattnam	6259	3144	3115	991
2	Usur	8808	4473	4335	969
3	Bhairamgarh	14477	7268	7209	992
4	Bijapur	8785	4432	4353	982
Total		38329	19317	19012	984

Table 10 provides details of CD Block wise sex ratio of rural population in the age group of 0-6 years in the district. The overall CD Block wise sex ratio for 0-6 age group is 984. The sex ratio of CD Block varies between 992 to 969. The highest 992 is in Bhairamgarh and the lowest 969 is in Usur.

TABLE 11: SEX RATIO OF RURAL POPULATION IN THE AGE GROUP 0-6 BY RANGES, 2011

Range of sex ratio for villages	Number of inhabited villages	Percentage distribution of villages	Population 2011	Percentage distribution of population
1	2	3	4	5
Less than 700	99	17.52	3782	9.87
700 - 749	26	4.60	1689	4.41
750 - 799	25	4.42	1569	4.09
800 - 849	33	5.84	2848	7.43
850 - 899	29	5.13	2591	6.76
900 - 949	37	6.55	3430	8.95
950 - 999	15	2.65	2988	7.80

TABLE 12: SEX RATIO OF POPULATION IN THE AGE GROUP 0-6 OF TOWNS, 2011

Sr. No.	Name of town	Urban status of town	Total population in 0-6 age group			Sex ratio for 0-6 age group
			Persons	Males	Females	
1	2	3	4	5	6	7
1	Bhopalpattanam	(NP)	566	295	271	919
2	Bijapur	(NP)	2131	1087	1044	960
3	Bhairamgarh	(NP)	1469	789	680	862
District (Urban): Bijapur			4166	2171	1995	919

Table 12 presents the sex ratio of population in towns in the age group 0-6 years. Bijapur (NP) has the highest sex ratio i.e. 960 and

Range of sex ratio for villages	Number of inhabited villages	Percentage distribution of villages	Population 2011	Percentage distribution of population
1	2	3	4	5
1000 - 1099	86	15.22	6344	16.55
1100+	215	38.05	13088	34.15
District: Bijapur	565	100	38329	100
Sex ratio District (Rural): 984				

Table 11 shows the distribution of villages in 9 ranges of sex ratio of population in the age group 0-6 years as well as the percentage of villages, total population and percentage distribution of population in 0-6 age group. The maximum number of villages i.e. 215 (38.05 percent) having 13088 population (34.15 percent) in the district (rural) falls in the sex ratio range of 1100+. It is followed by sex ratio range of less than 700 which comprised of 99 villages (17.52 percent) and 9.87 percent of total population. The minimum number of villages i.e. 15 (2.65 percent) with 7.8 percent of total population is in the sex ratio range of 950 - 999.

Bhairamgarh (NP) has the lowest sex ratio of 862. The sex ratio of the district (urban) total works out to 919.

TABLE 13: NUMBER AND PERCENTAGE OF SCHEDULED CASTES AND SCHEDULED TRIBES POPULATION IN SUB-DISTRICTS, 2011

Sr. No.	Name of Sub-District	Total/ Rural/ Urban	Total population	Total scheduled castes population	Total scheduled tribes population	Percentage of scheduled castes population to total population	Percentage of scheduled tribes population to total population
1	2	3	4	5	6	7	8
1	Bhopalpattnam	Total	49390	3534	36093	7.16	73.08
		Rural	44945	3299	33657	7.34	74.88
		Urban	4445	235	2436	5.29	54.80
2	Usur	Total	55686	1636	49681	2.94	89.22
		Rural	55686	1636	49681	2.94	89.22
		Urban	0	0	0	0	0
3	Bijapur	Total	66448	4163	48566	6.27	73.09
		Rural	50319	1965	40756	3.91	81.00
		Urban	16129	2198	7810	13.63	48.42
4	Bhairamgarh	Total	83706	789	69849	0.94	83.45
		Rural	74680	667	64433	0.89	86.28
		Urban	9026	122	5416	1.35	60.00
	Bijapur	Total	255230	10122	204189	3.97	80.00
		Rural	225630	7567	188527	3.35	83.56
		Urban	29600	2555	15662	8.63	52.91

Table 13 depicts the distribution of Scheduled Castes and Scheduled Tribes population as well as their percentage to total population at tahsil level in rural and urban areas. Of the total 255230 population in the district 3.97 percent belonged to Scheduled Castes and 80 percent belonged to Scheduled Tribes. The Scheduled Castes population constitute 3.35 percent in the rural population and 8.63 percent in urban population. The highest percentage of Scheduled

Castes population is in Bhopalpattnam tahsil (7.16 percent) while, the lowest is in Bhairamgarh tahsil(0.94 percent)

As mentioned above, the percentage of Scheduled Tribes population in the district is 80.0, It constitute 83.56 percent in rural areas and 52.91 percent in urban areas. The maximum concentration of Scheduled Tribes population is in Usur tahsil (89.22 percent) and the lowest is in Bhopalpattnam tahsil (73.08 percent).

TABLE 14: NUMBER AND PERCENTAGE OF SCHEDULED CASTES AND SCHEDULED TRIBES (RURAL) POPULATION IN CD BLOCKS, 2011

Sr. No.	Name of CD Block	Total population	Total scheduled castes population	Total scheduled tribes population	Percentage of scheduled castes population to total population	Percentage of scheduled tribes population to total population
1	2	3	4	5	6	7
1	Bhopalpattnam	44945	3299	33657	7.34	74.88
2	Usur	55686	1636	49681	2.94	89.22
3	Bhairamgarh	74680	667	64433	0.89	86.28
4	Bijapur	50319	1965	40756	3.91	81.00
	Total	225630	7567	188527	3.35	83.56

Table 14 shows the distribution of Scheduled Castes and Scheduled Tribes population in each CD Block of the district. 3.35 percent of total rural population belonged to Scheduled Castes and 83.56 percent belonged to Scheduled Tribes. The Scheduled Castes population is highest (7.34 percent) in Bhopalpattnam and the lowest (0.89 percent) is in Bhairamgarh. The Scheduled Tribes population is highest (89.22 percent) in Usur and the lowest (74.88 percent) is in Bhopalpattnam.

TABLE 15: PROPORTION OF SCHEDULED CASTES POPULATION TO TOTAL POPULATION IN VILLAGES, 2011

Percentage range of scheduled castes population to total population	Number of villages	Percent- age	Scheduled castes population	Percent- age
1	2	3	4	5
NIL	452	80.00	0	0.00
Less than 5	59	10.44	785	10.37
5 - 10	24	4.25	1726	22.81
11 - 20	17	3.01	2334	30.84
21 - 30	6	1.06	1337	17.67
31 - 40	4	0.71	405	5.35
41 - 50	3	0.53	980	12.95
51 - 75	0	0.00	0	0.00
76 and above	0	0.00	0	0.00
District: Bijapur	565	100.00	7567	100.00

Table 15 depicts the number of villages according to the proportion of Scheduled Castes (SC) population in different population ranges at district level. 452 villages, out of total 565 inhabited villages in the district do not have SC population. The percentage of SC population is less than 5 percent in 59 villages (10.44

percent). In 24 villages, it varies from 5-10 percent while the next range of 11-20 percent accounts for 17 villages. The percentage of SC population is negligible in percentage range 21-30, 31-40 and 41-50.

TABLE 16: PROPORTION OF SCHEDULED TRIBES POPULATION TO TOTAL POPULATION IN VILLAGES, 2011

Percentage range of scheduled tribes population to total	Number of villages	Percent age	Scheduled tribes population	Percent age
1	2	3	4	5
NIL	4	0.71	0	0.00
Less than 5	4	0.71	15	0.01
5 - 10	2	0.35	33	0.02
11 - 20	4	0.71	494	0.26
21 - 30	5	0.88	1137	0.60
31 - 40	9	1.59	1951	1.03
41 - 50	6	1.06	1100	0.58
51 - 75	51	9.03	24735	13.12
76 and above	480	84.96	159062	84.37
District: Bijapur	565	100.00	188527	100.00

Table 16 reflects the number of villages according to the proportion of Scheduled Tribes (ST) population in different population range. In the district, there are only 4 villages where ST population is nil and in another 4 villages the percentage of ST population is less than 5 percent.

In maximum 480 villages the percentage range of ST population is 76 and above. These villages comprised of 84.37 percent of ST population. Besides this, there are 51 villages with the percent range of ST population is 51-75 percent. In these villages the percentage range of ST population comprised of 13.12.

TABLE 17: NUMBER AND PERCENTAGE OF SCHEDULED CASTES AND SCHEDULED TRIBES POPULATION IN TOWNS, 2011

Sr.No.	Name of town	Total Population	Total scheduled castes population	Total scheduled tribes population	Percentage of scheduled castes population to total population	Percentage of scheduled tribes population to total population
1	2	3	4	5	6	7
1	Bhopalpattanam (NP)	4445	235	2436	5.29	54.8
2	Bijapur (NP)	16129	2198	7810	13.63	48.42
3	Bhairamgarh (NP)	9026	122	5416	1.35	60.00
	District (Urban) : Bijapur	29600	2555	15662	8.63	52.91

Table 17 shows the number and percentage of Scheduled Castes(SC) and Scheduled Tribes (ST) population in towns of the district. Out of 3 towns, the highest percentage(13.63 percent) of SC is in

Bijapur(NP) and the lowest percentage(1.35 percent) is in Bhairamgarh(NP). For Scheduled Tribes, the highest percentage(60) is in Bhairamgarh(NP) and the lowest (48.42 percent) is in Bijapur (NP).

TABLE 18: SEX RATIO AMONG SCHEDULED CASTES AND SCHEDULED TRIBES (RURAL) IN CD BLOCKS, 2011

Sr. No.	Name of C.D.block	Scheduled castes sex ratio	Scheduled tribes sex ratio
1	2	3	4
1	Bhopalpattnam	996	1009
2	Usur	952	991
3	Bhairamgarh	837	1019
4	Bijapur	1062	1023
	Total	988	1011

Table 18 indicates sex ratio among Scheduled Castes and Scheduled Tribes in each CD Blocks. The average sex ratio among Scheduled Castes is 988 for the district (rural). At the CD Block level, the highest 1062 is in Bijapur and it is followed by 996 in Bhopalpattnam. The lowest 837 is in Bhairamgarh.

The Sex ratio of Scheduled Tribes population in the district (rural) is 1011. At the CD Block level, the highest 1023 is in Bijapur followed by 1019 in Bhairamgarh. The lowest 991 is in Usur.

TABLE 19: SEX RATIO AMONG SCHEDULED CASTES AND SCHEDULED TRIBES IN TOWNS, 2011

Sr. No.	Name of town	Scheduled castes sex ratio	Scheduled tribes sex ratio
1	2	3	4
1	Bhopalpattanam (NP)	1196	1133
2	Bijapur (NP)	887	938
3	Bhairamgarh (NP)	848	1096
	District (Urban): Bijapur	910	1020

Table 19 shows the sex ratio among Scheduled Castes and Scheduled Tribes in towns. The sex ratio is higher (1020) among Scheduled Tribes as compared to Scheduled Castes (910).

Among 3 towns in the district, the sex ratio of the Scheduled Castes is highest in Bhopalpattanam (NP), (1196), followed by 887 in Bijapur (NP). The lowest is in Bhairamgarh (NP), that is 848. The highest sex ratio among Scheduled Tribes is also in Bhopalpattanam (NP) (1133) and it is followed in Bhairamgarh (NP) (1096). The lowest sex ratio is in Bijapur (NP) (938).

TABLE 20: NUMBER OF LITERATES AND ILLITERATES, LITERACY RATE BY SEX IN SUB-DISTRICTS, 2011

Sr. No.	Name of Sub-district	Total/ Rural/ Urban	Number of literates and illiterates						Literacy rate			Gap in male-female literacy rate
			Number of literates			Number of illiterates			Persons	Males	Females	
			Persons	Males	Females	Persons	Males	Females				
1	2	3	4	5	6	7	8	9	10	11	12	13
1	Bhopalpattnam	Total	24739	15005	9734	24651	9714	14937	58.12	70.51	45.73	24.78
		Rural	21391	13318	8073	23554	9263	14291	55.29	68.52	41.94	26.58
		Urban	3348	1687	1661	1097	451	646	86.31	91.54	81.58	9.96
2	Usur	Total	14404	9191	5213	41282	18970	22312	30.73	38.8	22.48	16.32
		Rural	14404	9191	5213	41282	18970	22312	30.73	38.8	22.48	16.32
		Urban	0	0	0	0	0	0	0	0	0	0
3	Bijapur	Total	25781	15667	10114	40667	18289	22378	46.43	55.09	37.33	17.76
		Rural	14613	8898	5715	35706	16272	19434	35.18	42.91	27.48	15.43
		Urban	11168	6769	4399	4961	2017	2944	79.78	87.92	69.84	18.08
4	Bhairamgarh	Total	21995	14213	7782	61711	27614	34097	32.46	42.09	22.89	19.2
		Rural	17638	11725	5913	57042	25707	31335	29.3	38.87	19.68	19.19
		Urban	4357	2488	1869	4669	1907	2762	57.66	69	47.3	21.7
	District: Bijapur	Total	86919	54076	32843	168311	74587	93724	40.86	50.46	31.11	19.35
		Rural	68046	43132	24914	157584	70212	87372	36.33	45.87	26.71	19.16
		Urban	18873	10944	7929	10727	4375	6352	74.2	83.24	64.54	18.7

Table 20 indicates tahsil wise and district level literacy rates besides the number of literates and illiterates for total, rural and urban areas. It also shows the percentage of male and female literates along with gap in male-female literacy rate. The literacy rates are worked out by excluding population of 0-6 year.

The district has registered a literacy rate of 40.86 percent. This proportion in rural areas is 36.33 percent and 74.2 percent in urban areas. In the district, the literacy rate among males 50.46 percent is much higher

than that of their female counterparts (31.11 percent). The gap in male-female literacy rate is 19.35 percent point and it is 19.16 percent and 18.7 percent for rural and urban respectively. The literacy rate of 45.87 percent and 83.24 percent were reported by males in the rural and urban areas respectively. Similarly, females have recorded literacy rates of 26.71 percent and 64.54 percent in rural and urban areas respectively. At tahsil level, the literacy rate varies from 58.12 percent in Bhopalpattnam tahsil to 30.73 percent in Usur tahsil.

TABLE 21: NUMBER OF LITERATES AND ILLITERATES, LITERACY RATE BY SEX IN CD BLOCKS (RURAL), 2011

Sr. No.	Name of CD Block	Number of literates and illiterates						Literacy rate			Gap in male-female literacy rate
		Number of literates			Number of illiterates			Persons	Males	Females	
		Persons	Males	Females	Persons	Males	Females				
1	2	3	4	5	6	7	8	9	10	11	12
1	Bhopalpattnam	21391	13318	8073	23554	9263	14291	55.29	68.52	41.94	26.58
2	Usur	14404	9191	5213	41282	18970	22312	30.73	38.80	22.48	16.32
3	Bhairamgarh	17638	11725	5913	57042	25707	31335	29.30	38.87	19.68	19.19
4	Bijapur	14613	8898	5715	35706	16272	19434	35.18	42.91	27.48	15.43
	Total	68046	43132	24914	157584	70212	87372	36.33	45.87	26.71	19.16

Table 21 reveals the number of literates, illiterates and literacy rates in rural areas at CD Blocks level. 36.33 percent of the total rural population excluding the age group of 0-6 years is literates in the district. The corresponding percentage of male and female literates comes to 45.87 percent and 26.71 percent respectively. The gap in male-female literacy

rate has been 19.16 percent point. At CD Block level, Bhopalpattnam has the highest rural literacy rate of 55.29 percent while the lowest literacy rate of 29.3 percent is in Bhairamgarh. The highest gap in male-female literacy rate has been in Bhopalpattnam, i.e. 26.58 percent point whereas, the lowest of 15.43 percent point is in Bijapur.

TABLE 22: DISTRIBUTION OF VILLAGES BY LITERACY RATE RANGE, 2011

Range of literacy rate for villages	Number of inhabited villages	Percentage distribution of villages	Population	Percentage distribution of population
1	2	3	4	5
0	48	8.50	5985	2.65
1 - 10	168	29.73	44839	19.87
11 - 20	91	16.11	33014	14.63
21 - 30	55	9.73	20876	9.25
31 - 40	49	8.67	21646	9.59
41 - 50	51	9.03	29016	12.86
51 - 60	42	7.43	24012	10.64
61 - 70	29	5.13	16657	7.38
71 - 80	23	4.07	23185	10.28
81 - 90	4	0.71	4814	2.13
91 - 99	3	0.53	1511	0.67
100	2	0.35	75	0.03
District: Bijapur	565	100.00	225630	100.00
Literacy rate for District:	36.33			

Table 22 gives the distribution of villages by literacy range in the district. There are 2 villages in the district with the literacy range of 100 percent. In another 3 villages the literacy range is between 91 to 99. The highest number of villages (i.e. 168) falls in the literacy

range of 1 - 10. This accounts for 29.73 percent of total villages and 19.87 percent of the district population. Next in this order is 91 villages which fall in the literacy range of 11 - 20. It accounts for 16.11 percent of total villages and 14.63 percent of the district population.

TABLE 23: NUMBER OF LITERATES AND ILLITERATES, LITERACY RATE BY SEX IN TOWNS, 2011

Sr. No.	Name of town	Number of literates and illiterates						Literacy rate			Gap in male-female literacy
		Number of literates			Number of illiterates			Persons	Males	Females	
		Persons	Males	Females	Persons	Males	Females				
1	2	3	4	5	6	7	8	9	10	11	12
1	Bhopalpattanam (NP)	3348	1687	1661	1097	451	646	86.31	91.54	81.58	9.96
2	Bijapur (NP)	11168	6769	4399	4961	2017	2944	79.78	87.92	69.84	18.08
3	Bhairamgarh (NP)	4357	2488	1869	4669	1907	2762	57.66	69.00	47.30	21.70
	District (Urban): Bijapur	18873	10944	7929	10727	4375	6352	74.20	83.24	64.54	18.70

Table 23 present the number and percentage of literates and illiterates by sex in towns of the district. It is seen that the highest literacy rate of 86.31 percent is recorded in Bhopalpattanam (NP) and the lowest literacy rate is in Bhairamgarh (NP) which is 57.66 percent. Sex wise, the highest percentage of male literacy rate of 91.54 percent is in Bhopalpattanam (NP) and the lowest of 69 percent is in Bhairamgarh

(NP). Likewise, the highest percentage of female literacy rate of 81.58 is in Bhopalpattanam (NP) and that of the lowest 47.3 percent is in Bhairamgarh (NP). The gap in male-female literacy rate is maximum in Bhairamgarh (NP)(21.7 percent) and the lowest is in Bhopalpattanam (NP)(9.96 percent). The total literacy rate of the district (urban) comes to 74.2 percent. It is 83.24 percent for males and 64.54 percent for females.

TABLE 24: NUMBER OF SCHEDULED CASTES LITERATES AND ILLITERATES, LITERACY RATE BY SEX IN CD BLOCKS, 2011

Sr. No.	Name of CD Block	Number of literates and illiterates						Literacy rate			Gap in male-female literacy rate
		Number of literates			Number of illiterates			Persons	Males	Females	
		Persons	Males	Females	Persons	Males	Females				
1	2	3	4	5	6	7	8	9	10	11	12
1	Bhopalpattnam	1879	1114	765	1420	539	881	64.37	76.51	52.29	24.22
2	Usur	1147	654	493	489	184	305	78.89	87.90	69.44	18.46
3	Bhairamgarh	355	224	131	312	139	173	62.94	72.26	51.57	20.69
4	Bijapur	1200	656	544	765	297	468	69.01	78.75	60.04	18.71
	Total	4581	2648	1933	2986	1159	1827	68.62	79.21	58.00	21.21

Table 24 presents the CD Block wise number and percentage of Scheduled Castes, literates and illiterates by sex. It is seen that the literacy rate of Scheduled Castes population in the district is 68.62 percent, 79.21 percent in case of males and 58 percent in case of females. Among the males, the highest literacy rate of 87.9 percent is in Usur

whereas, the lowest 72.26 percent is in Bhairamgarh. Similarly, among the females, the highest literacy rate of 69.44 percent is in Usur whereas the lowest of 51.57 percent is in Bhairamgarh. The highest gap in male-female literacy rate of 24.22 percent is in Bhopalpattnam and the lowest 18.46 percent is in Usur.

TABLE 25: DISTRIBUTION OF VILLAGES BY LITERACY RATE RANGE FOR SCHEDULED CASTES POPULATION (RURAL), 2011

Range of literacy rate for villages	Number of inhabited villages having Scheduled castes	Percentage distribution of villages	Scheduled castes population	Percentage distribution of population
1	2	3	4	5
0	4	3.54	8	0.11
1 - 10	0	0.00	0	0.00
11 - 20	3	2.65	72	0.95
21 - 30	7	6.19	412	5.44
31 - 40	4	3.54	92	1.22
41 - 50	10	8.85	327	4.32
51 - 60	8	7.08	598	7.90
61 - 70	14	12.39	2391	31.60
71 - 80	20	17.70	1769	23.38
81 - 90	12	10.62	1523	20.13
91 - 99	4	3.54	190	2.51
100	27	23.89	185	2.44
Total	113	100.00	7567	100.00
District Scheduled castes Literacy rate:		68.62		

Table 25 presents the distribution of villages by range of literacy rate for Scheduled Castes (SC) population. It may be noted that the literacy rates is worked out after excluding population in the age group 0-6 from the total SC population. The overall literacy rate of SC population in the district (rural) is worked

out as 68.62 percent. The highest number of villages i.e. 27 villages falls in the literacy range of 100 percent. In 4 villages, the range of literacy rate is between 91-99. On the other hand, there are another 4 villages where the literacy rate is in the range of 0 percent.

TABLE 26: NUMBER OF SCHEDULED CASTES LITERATES AND ILLITERATES, LITERACY RATE BY SEX IN TOWNS, 2011

Sr. No.	Name of Town	Number of literates and illiterates						Literacy rate			Gap in male-female literacy
		Number of literates			Number of illiterates			Persons	Males	Females	
		Persons	Males	Females	Persons	Males	Females				
1	2	3	4	5	6	7	8	9	10	11	12
1	Bhopalpattanam (NP)	180	83	97	55	24	31	90.91	93.26	88.99	4.27
2	Bijapur (NP)	1542	900	642	656	265	391	82.15	89.11	74.05	15.06
3	Bhairamgarh (NP)	88	48	40	34	18	16	87.13	87.27	86.96	0.31
	District: Bijapur	1810	1031	779	745	307	438	83.18	89.34	76.22	13.12

Table 26 reveals the number and percentage of Scheduled Castes literates and illiterates by sex in the towns of the district. The total literacy rate of district (urban) is 83.18 percent. It is 89.34 percent for males and 76.22 percent for females. The highest literacy

rate of 90.91 percent is in Bhopalpattanam (NP) and the lowest of 82.15 percent is in Bijapur (NP). The gap in male-female literacy rate is maximum 15.06 percent in Bijapur (NP) and minimum 0.31 percent is in Bhairamgarh (NP).

TABLE 27: NUMBER AND PERCENTAGE OF SCHEDULED TRIBES LITERATES AND ILLITERATES BY SEX IN CD BLOCKS, 2011

Sr. No.	Name of CD Block	Number of literates and illiterates						Literacy rate			Gap in male-female literacy rate
		Number of literates			Number of illiterates			Persons	Males	Females	
		Persons	Males	Females	Persons	Males	Females				
1	2	3	4	5	6	7	8	9	10	11	12
1	Bhopalpattnam	14590	9193	5397	19067	7556	11511	50.71	64.27	37.31	26.96
2	Usur	11008	7064	3944	38673	17884	20789	26.49	33.95	19.00	14.95
3	Bhairamgarh	13331	8737	4594	51102	23184	27918	25.92	34.39	17.65	16.74
4	Bijapur	9938	5959	3979	30818	14187	16631	29.88	36.37	23.58	12.79
	Total	48867	30953	17914	139660	62811	76849	31.52	40.25	22.93	17.32

Table 27 presents the number and percentage of Scheduled Tribes, literates and illiterates by sex in CD Block. The literacy rate of Scheduled Tribes population of the district (rural) comes to 31.52 percent. It is 40.25 percent for males and 22.93 percent for females. Bhopalpattnam has the highest literacy

rate of 50.71 percent and Bhairamgarh has the lowest literacy rate of 25.92 percent. The gap in male-female literacy rate varies from 26.96 percent in Bhopalpattnam to 12.79 percent in Bijapur. The average gap in male-female literacy rate in the district is 17.32 percent.

TABLE 28: DISTRIBUTION OF VILLAGES BY LITERACY RATE RANGE FOR SCHEDULED TRIBES POPULATION (RURAL), 2011

Range of literacy rate for villages	Number of inhabited villages having Scheduled tribes	Percentage distribution of villages	Scheduled tribes population	Percentage distribution of population
1	2	3	4	5
0	50	8.91	6104	3.24
1 - 10	171	30.48	46282	24.55
11 - 20	90	16.04	31481	16.70
21 - 30	55	9.80	16032	8.50
31 - 40	47	8.38	20752	11.01
41 - 50	53	9.45	23539	12.49
51 - 60	38	6.77	14492	7.69
61 - 70	28	4.99	15264	8.10
71 - 80	17	3.03	10941	5.80
81 - 90	5	0.89	3064	1.63
91 - 99	2	0.36	514	0.27
100	5	0.89	62	0.03
District: Bijapur	561	100.00	188527	100.00
Literacy rate for District:	31.52			

Table 28 shows the distribution of villages by literacy rate range for Scheduled Tribes population. The literacy rate of Scheduled Tribes population for the district(rural) is 31.52 percent. The highest number of villages i.e. 171 falls in the literacy range of 1 - 10 percent. It constitute. 30.48 percent of villages having Scheduled Tribes population and

24.55 percent of total Scheduled Tribes population. There are 5 villages in the district with 100 percent literacy rate. In another 2 villages, the range of literacy rate is between 91-99. On the other hand, there are 50 such villages where the literacy rate of Scheduled Tribes population is in the range of 0 percent.

TABLE 29: NUMBER AND PERCENTAGE OF SCHEDULED TRIBE LITERATES AND ILLITERATES BY SEX IN TOWNS, 2011

Sr. No.	Name of town	Number of Literates and Illiterates						Literacy rate			Gap in male-female literacy rate
		Number of literates			Number of illiterates			Persons	Males	Females	
		Persons	Males	Females	Persons	Males	Females				
1	2	3	4	5	6	7	8	9	10	11	12
1	Bhopalpattanam (NP)	1892	917	975	544	225	319	88.58	93	84.78	8.22
2	Bijapur (NP)	4941	2848	2093	2869	1181	1688	74.12	83.59	64.22	19.37
3	Bhairamgarh (NP)	2380	1322	1058	3036	1262	1774	53.68	64.74	44.23	20.51
	District (Urban): Bijapur	9213	5087	4126	6449	2668	3781	69.61	79.05	60.67	18.38

Table 29 shows the number and percentage of Scheduled Tribes, literates and illiterates by sex in towns. The literacy rate of Scheduled Tribes for the district (urban) works out to 69.61 percent. It is 79.05 percent for males and 60.67 percent for females. The highest literacy rate of 88.58 percent is in

Bhopalpattanam (NP) and the lowest 53.68 percent is in Bhairamgarh (NP). The average gap in male-female literacy rate in the district(urban) is 18.38. At the town level, male-female gap is highest in Bhairamgarh (NP) (20.51 percent) and the lowest is in Bhopalpattanam (NP) (8.22 percent)

TABLE 30: NUMBER AND PERCENTAGE OF MAIN WORKERS, MARGINAL WORKERS, AND NON-WORKERS BY SEX IN SUB-DISTRICTS, 2011

Sr. No.	Name of Sub-district	Persons / Males/ Females	Total population	Main workers		Marginal workers		Total workers (main and marginal workers)		Non workers	
				Number	Percentage	Number	Percentage	Number	Percentage	Number	Percentage
1	2	3	4	5	6	7	8	9	10	11	12
1	Bhopalpattnam	Persons	49390	16350	33.10	11387	23.06	27737	56.16	21653	43.84
		Males	24719	10626	42.99	3667	14.83	14293	57.82	10426	42.18
		Females	24671	5724	23.20	7720	31.29	13444	54.49	11227	45.51
2	Usur	Persons	55686	5298	9.51	26504	47.60	31802	57.11	23884	42.89
		Males	28161	3578	12.71	12488	44.35	16066	57.05	12095	42.95
		Females	27525	1720	6.25	14016	50.92	15736	57.17	11789	42.83
3	Bijapur	Persons	66448	18588	27.97	12987	19.54	31575	47.52	34873	52.48
		Males	33956	14230	41.91	4466	13.15	18696	55.06	15260	44.94
		Females	32492	4358	13.41	8521	26.22	12879	39.64	19613	60.36
4	Bhairamgarh	Persons	83706	29102	34.77	14309	17.09	43411	51.86	40295	48.14
		Males	41827	16349	39.09	6187	14.79	22536	53.88	19291	46.12
		Females	41879	12753	30.45	8122	19.39	20875	49.85	21004	50.15
	District: Bijapur	Persons	255230	69338	27.17	65187	25.54	134525	52.71	120705	47.29
		Males	128663	44783	34.81	26808	20.84	71591	55.64	57072	44.36
		Females	126567	24555	19.40	38379	30.32	62934	49.72	63633	50.28

Table 30 gives the number and percentage of main workers, marginal workers and non-workers by sex at tahsil/sub-district level in the district as per 2011 Census. In the district, 52.71 percent of total population comprised of total workers (main + marginal) and the rest 47.29 percent is non-workers. The total workers

comprised of 27.17 percent main workers and 25.54 percent marginal workers. Among the main workers, the male participation rate is 34.81 percent and the female participation rate is 19.4 percent. The male and female marginal workers account for 20.84 percent and 30.32 percent respectively.

TABLE 31: NUMBER AND PERCENTAGE OF MAIN WORKERS, MARGINAL WORKERS AND NON-WORKERS BY SEX IN CD BLOCKS, 2011

Sr. No.	Name of CD Block	Persons / Males/ Females	Total population	Main workers		Marginal workers		Total workers (main and marginal workers)		Non workers	
				Number	Percentage	Number	Percentage	Number	Percentage	Number	Percentage
1	2	3	4	5	6	7	8	9	10	11	12
1	Bhopalpattnam	Persons	44945	15165	33.74	11057	24.60	26222	58.34	18723	41.66
		Males	22581	9859	43.66	3443	15.25	13302	58.91	9279	41.09
		Females	22364	5306	23.73	7614	34.05	12920	57.77	9444	42.23

Sr. No.	Name of CD Block	Persons / Males/ Females	Total population	Main workers		Marginal workers		Total workers (main and marginal workers)		Non workers	
				Number	Percentage	Number	Percentage	Number	Percentage	Number	Percentage
				5	6	7	8	9	10	11	12
2	Usur	Persons	55686	5298	9.51	26504	47.60	31802	57.11	23884	42.89
		Males	28161	3578	12.71	12488	44.35	16066	57.05	12095	42.95
		Females	27525	1720	6.25	14016	50.92	15736	57.17	11789	42.83
3	Bhairamgarh	Persons	74680	26723	35.78	13174	17.64	39897	53.42	34783	46.58
		Males	37432	14666	39.18	5668	15.14	20334	54.32	17098	45.68
		Females	37248	12057	32.37	7506	20.15	19563	52.52	17685	47.48
4	bijapur	Persons	50319	13417	26.66	11930	23.71	25347	50.37	24972	49.63
		Males	25170	9998	39.72	3897	15.48	13895	55.20	11275	44.80
		Females	25149	3419	13.59	8033	31.94	11452	45.54	13697	54.46
	Total	Persons	225630	60603	26.86	62665	27.77	123268	54.63	102362	45.37
		Males	113344	38101	33.62	25496	22.49	63597	56.11	49747	43.89
		Females	112286	22502	20.04	37169	33.10	59671	53.14	52615	46.86

Table 31 gives the number and percentage of main workers, marginal workers and non-workers by sex at CD Block level as per 2011 Census. The percentage of total workers worked out to 54.63 percent of total population in the district. The total workers comprised of 26.86 percent main workers and 27.77 percent marginal workers and the remaining

45.37 percent are non-workers.

Among the main workers, male participation rate is 33.62 percent and the female participation rate is 20.04 percent. The male and female marginal workers account for 22.49 percent and 33.1 percent respectively.

TABLE 32: NUMBER AND PERCENTAGE OF MAIN WORKERS, MARGINAL WORKERS, AND NON-WORKERS BY SEX IN TOWNS, 2011

Sr. No.	Name of town	Persons/ Males/ Females	Total population	Main workers		Marginal workers		Total workers (main and marginal workers)		Non workers	
				Number	Percentage	Number	Percentage	Number	Percentage	Number	Percentage
				5	6	7	8	9	10	11	12
1	Bhopalpattanam (NP)	Persons	4445	1185	26.66	330	7.42	1515	34.08	2930	65.92
		Males	2138	767	35.87	224	10.48	991	46.35	1147	53.65
		Females	2307	418	18.12	106	4.59	524	22.71	1783	77.29
2	Bijapur (NP)	Persons	16129	5171	32.06	1057	6.55	6228	38.61	9901	61.39
		Males	8786	4232	48.17	569	6.48	4801	54.64	3985	45.36
		Females	7343	939	12.79	488	6.65	1427	19.43	5916	80.57
3	Bhairamgarh (NP)	Persons	9026	2379	26.36	1135	12.57	3514	38.93	5512	61.07
		Males	4395	1683	38.29	519	11.81	2202	50.10	2193	49.90
		Females	4631	696	15.03	616	13.30	1312	28.33	3319	71.67
	District(Urban): Bijapur	Persons	29600	8735	29.51	2522	8.52	11257	38.03	18343	61.97
		Males	15319	6682	43.62	1312	8.56	7994	52.18	7325	47.82
		Females	14281	2053	14.38	1210	8.47	3263	22.85	11018	77.15

Table 32 presents number and percentage of main workers, marginal workers and non-workers by sex in towns in the district as per 2011 Census. It is seen that total workers constitute 38.03 percent of the total population and the percentage of non-workers is 61.97

percent. Among the total workers, male workers constitute 52.18 percent and female workers constitute 22.85 percent. At the town level, the percentage of total workers varies from 38.93 percent in Bhairamgarh (NP) to 34.08 percent in Bhopalpattanam (NP).

TABLE 33: DISTRIBUTION OF WORKERS BY SEX IN FOUR CATEGORIES OF ECONOMIC ACTIVITY IN SUB-DISTRICT, 2011

Sr. No.	Name of Sub-District	Persons/ Males/ Females	Total population	Total workers (main + marginal workers)	Category of workers							
					Cultivators		Agricultural labourers		Household industry workers		Other workers	
					Number	Percentage	Number	Percentage	Number	Percentage	Number	Percentage
1	2	3	4	5	6	7	8	9	10	11	12	13
1	Bhopalpattnam	Persons	49390	27737	11776	42.46	12390	44.67	894	3.22	2677	9.65
		Males	24719	14293	7339	51.35	4541	31.77	270	1.89	2143	14.99
		Females	24671	13444	4437	33.00	7849	58.38	624	4.64	534	3.97
2	Usur	Persons	55686	31802	8364	26.30	21294	66.96	129	0.41	2015	6.34
		Males	28161	16066	5413	33.69	9073	56.47	64	0.40	1516	9.44
		Females	27525	15736	2951	18.75	12221	77.66	65	0.41	499	3.17
3	Bijapur	Persons	66448	31575	15170	48.04	8601	27.24	235	0.74	7569	23.97
		Males	33956	18696	9925	53.09	2608	13.95	160	0.86	6003	32.11
		Females	32492	12879	5245	40.73	5993	46.53	75	0.58	1566	12.16
4	Bhairamgarh	Persons	83706	43411	31194	71.86	7574	17.45	141	0.32	4502	10.37
		Males	41827	22536	15681	69.58	3206	14.23	92	0.41	3557	15.78
		Females	41879	20875	15513	74.31	4368	20.92	49	0.23	945	4.53
	District: Bijapur	Persons	255230	134525	66504	49.44	49859	37.06	1399	1.04	16763	12.46
		Males	128663	71591	38358	53.58	19428	27.14	586	0.82	13219	18.46
		Females	126567	62934	28146	44.72	30431	48.35	813	1.29	3544	5.63

Table 33 presents the distribution of workers by sex in four categories of economic activity in sub-district. It is seen that the economy of the district is primarily agricultural as supported by the fact that

cultivators constitutes 49.44 percent of total workers (main + marginal) and agricultural labourers constitutes 37.06 percent. 1.04 percent are engaged in household industries and 12.46 percent are 'Other workers'.

TABLE 34: DISTRIBUTION OF WORKERS BY SEX IN FOUR CATEGORIES OF ECONOMIC ACTIVITY IN CDBLOCKS, 2011

Sr. No.	Name of CD Block	Persons / Males/ Females	Total population	Total workers (main + marginal workers)	Category of Workers							
					Cultivators		Agricultural labourers		Household industry		Other workers	
					Number	Percentage	Number	Percentage	Number	Percentage	Number	Percentage
1	2	3	4	5	6	7	8	9	10	11	12	13
1	Bhopalpattnam	Persons	44945	26222	11703	44.63	11724	44.71	800	3.05	1995	7.61
		Males	22581	13302	7288	54.79	4200	31.57	211	1.59	1603	12.05
		Females	22364	12920	4415	34.17	7524	58.24	589	4.56	392	3.03
2	Usur	Persons	55686	31802	8364	26.30	21294	66.96	129	0.41	2015	6.34
		Males	28161	16066	5413	33.69	9073	56.47	64	0.40	1516	9.44
		Females	27525	15736	2951	18.75	12221	77.66	65	0.41	499	3.17
3	Bhairamgarh	Persons	74680	39897	30448	76.32	6297	15.78	81	0.20	3071	7.70
		Males	37432	20334	15202	74.76	2578	12.68	47	0.23	2507	12.33
		Females	37248	19563	15246	77.93	3719	19.01	34	0.17	564	2.88
4	Bijapur	Persons	50319	25347	14866	58.65	8001	31.57	121	0.48	2359	9.31
		Males	25170	13895	9699	69.80	2329	16.76	75	0.54	1792	12.90
		Females	25149	11452	5167	45.12	5672	49.53	46	0.40	567	4.95
Total		Persons	225630	123268	65381	53.04	47316	38.38	1131	0.92	9440	7.66
		Males	113344	63597	37602	59.13	18180	28.59	397	0.62	7418	11.66
		Females	112286	59671	27779	46.55	29136	48.83	734	1.23	2022	3.39

Table 34 presents CD Block wise distribution of workers by sex in four categories of economic activity. In the rural areas, total workers (main + marginal) constitute 54.63 percent of total population. Of the total workers, cultivators constitute 53.04 percent, agricultural labourers 38.38 percent, household industry 0.92 percent and 'Other workers' constitute 7.66 percent. At CD Block level, the percentage of

cultivators is highest 76.32 percent in Bhairamgarh and the lowest 26.3 percent is in Usur. The agricultural labourers is highest with 66.96 percent in Usur and the lowest 15.78 percent is in Bhairamgarh. It is also seen that the percentage of male workers is more than females in the category of cultivators whereas, females exceed their male counterparts in the category of agricultural labourers.

TABLE 35: DISTRIBUTION OF WORKERS BY SEX IN FOUR CATEGORIES OF ECONOMIC ACTIVITY IN TOWNS, 2011

Sr. No.	Name of town	Persons / Males/ Females	Total population	Total workers (main + marginal workers)	Category of Workers							
					Cultivators		Agricultural labourers		Household industry		Other workers	
					Number	Percentage	Number	Percentage	Number	Percentage	Number	Percentage
1	2	3	4	5	6	7	8	9	10	11	12	13
1	Bhopalpattanam (NP)	Persons	4445	1515	73	4.82	666	43.96	94	6.20	682	45.02
		Males	2138	991	51	5.15	341	34.41	59	5.95	540	54.49
		Females	2307	524	22	4.20	325	62.02	35	6.68	142	27.10

Sr. No.	Name of town	Persons / Males/ Females	Total population	Total workers (main + marginal workers)	Category of Workers							
					Cultivators		Agricultural labourers		Household industry		Other workers	
					Number	Percentage	Number	Percentage	Number	Percentage	Number	Percentage
1	2	3	4	5	6	7	8	9	10	11	12	13
2	Bijapur (NP)	Persons	16129	6228	304	4.88	600	9.63	114	1.83	5210	83.65
		Males	8786	4801	226	4.71	279	5.81	85	1.77	4211	87.71
		Females	7343	1427	78	5.47	321	22.49	29	2.03	999	70.01
3	Bhairamgarh (NP)	Persons	9026	3514	746	21.23	1277	36.34	60	1.71	1431	40.72
		Males	4395	2202	479	21.75	628	28.52	45	2.04	1050	47.68
		Females	4631	1312	267	20.35	649	49.47	15	1.14	381	29.04
District (Urban): Bijapur	Persons	29600	11257	1123	9.98	2543	22.59	268	2.38	7323	65.05	
	Males	15319	7994	756	9.46	1248	15.61	189	2.36	5801	72.57	
	Females	14281	3263	367	11.25	1295	39.69	79	2.42	1522	46.64	

Table 35 presents the distribution of workers by sex in four categories of economic activity in towns. It is seen that out of the total workers, cultivators constitute 9.98 percent, agricultural labourers 22.59 percent, household industry 2.38 percent and the highest percentage of workers is covered under the category of 'Other workers' which is 65.05 percent. It is also seen that percentage of male workers under 'Other workers' is more than female workers whereas

percentage of female workers under cultivators, agricultural labourers and household industry is more than the males. . Town wise analysis shows that the percentage of cultivators is highest in Bhairamgarh (NP) (21.23 percent) and the percentage of agricultural labourers is highest in Bhopalpattanam (NP) (43.96 percent). The household industry workers is highest in Bhopalpattanam (NP) (6.2 percent) and that of 'Other workers' is in Bijapur (NP) (83.65).

(vi) Brief analysis of Village and Town Directory data based on inset table 36-45

Analysis based on Village Directory and Town Directory data pertaining to Census 2011 is presented in the form of Inset tables 36 to 45.

Alongwith the Census data, Non-Census data such as village amenity and town amenity data was collected during the Cencus 2011. Based on these data table 36 to 45 were generated. These

tables give detaild information at district/ tahsil / CD Block levels on various auspect like number of villages, proportion of population served by different amenities, availability of amenities by distance, proportion of slum population in towns etc. A short analytical note is also given below of each table:

TABLE 36: DISTRIBUTION OF VILLAGES ACCORDING TO AVAILABILITY OF DIFFERENT AMENITIES, 2011

Sr. No.	Name of CD Block	Numb er of inhabit ed village	Type of amenity available									
			Education*	Medical ^	Drinking water	Post office #	Telephone **	Transport communic ations \$	Banks @	Agricul tural credit societie	Approach by pucca road	Power supply
1	2	3	4	5	6	7	8	9	10	11	12	13
1	Bhopalpattnam	130	93 (71.54)	30 (23.08)	130 (100)	12 (9.23)	11 (8.46)	28 (21.54)	4 (3.08)	7 (5.38)	12 (9.23)	66 (50.77)
2	Usur	122	110 (90.16)	23 (18.85)	121 (99.18)	13 (10.66)	1 (0.82)	23 (18.85)	4 (3.28)	2 (1.64)	10 (8.2)	52 (42.62)
3	Bhairamgarh	218	139 (63.76)	88 (40.37)	214 (98.17)	7 (3.21)	16 (7.34)	40 (18.35)	2 (0.92)	1 (0.46)	16 (7.34)	39 (17.89)
4	Bijapur	95	46 (48.42)	25 (26.32)	95 (100)	10 (10.53)	11 (11.58)	15 (15.79)	0 (0)	3 (3.16)	6 (6.32)	52 (54.74)
Total		565	388 (68.67)	166 (29.38)	560 (99.12)	42 (7.43)	39 (6.9)	106 (18.76)	10 (1.77)	13 (2.3)	44 (7.79)	209 (36.99)

Note:-

* Education includes all education facilities.

^ Medical includes all medical facilities.

Post office includes post office, telegraph office and Post and telegraph office.

\$ Transport communication includes bus service, rail facility and navigable waterways.

@ Bank includes Commercial Bank and Cooperative Bank.

** Telephone includes Telephone,PCO and Mobile.

Table 36 deals with CD Block wise distribution of villages according to availability of different amenities viz. education, medical, drinking water, post office, telephone, transport/communications, agricultural credit societies, approach by pucca road and power supply within the village. Out of total 565 inhabited villages, 388 or 68.67 percent villages have educational facility of one type or other. 166 villages, constituting 29.38 percent have medical facilities. Drinking water facility is available in 560 villages (99.12 percent). 42 villages or 7.43 percent of total villages have the facility of Post offices within the village. 39 or 6.9 percent villages have telephone facility, 106 or 18.76 percent villages have transport facility, 10 or 1.77 percent villages have bank facility and 13 or 2.3 percent

villages have agricultural credit societies. 44 or 7.79 percent villages are linked with pucca roads. Of the total 565 villages, 209 or 36.99 percent villages have the facility of power supply.

At CD Block level, it is seen that the maximum 110 villages or 90.16 percent of its total villages in Usur have the educational facility. Bhopalpattnam is the next CD Block with higher number of villages (93 or 71.54 percent) with the educational facility. 139 (63.76 percent) villages in Bhairamgarh and 46 villages in Bijapur have the educational facility.

Medical facility is available only in 29.38 percent of total (565) inhabited villages spread over in 4 CD Blocks. The maximum 40.37 percent of its total

218 villages in Bhairamgarh CD Block have the medical facility and it is followed by Bijapur (26.32 percent).

The CD Blocks of the district are well place in terms of drinking water. All the villages in 2 CD Blocks namely - Bhopalpattnam and Bijapur have drinking water facility. In Usur CD Block also all of its villages except 1 have the facility of drinking water.

The villages in Bijapur district are not well connected by pucca roads. The maximum 9.23 percent

villages (12 out of 130 villages) in Bhopalpattnam have approach by pucca road. It is followed by Usur CD Block where 10 out of 122 villages are approached by pucca road.

The power supply is made available in little more than 1/3rd villages of Bijapur district. In 2 CD Blocks, Bhopalpattnam and Bijapur, their more than 50 percent of total villages are electrified. The power supply is available in the minimum number of villages (i.e. 39 out of 218 villages) in Bhairamgarh CD Block.

TABLE 37: NUMBER AND PERCENTAGE OF RURAL POPULATION SERVED BY DIFFERENT AMENITIES, 2011

Sr. No.	Name of CD Block	Total population of inhabited villages	Type of amenity available									
			Educa- tion* ^	Medical ^	Drinking water	Post office #	Teleph one **	Trans- port commun \$	Banks @	Agricul tural credit societie s	Approa ch by pucca road	Power supply
1	2	3	4	5	6	7	8	9	10	11	12	13
1	Bhopalpattnam	44945	40356 (89.79)	18400 (40.94)	44945 (100)	9597 (21.35)	8582 (19.09)	16916 (37.64)	4248 (9.45)	7557 (16.81)	9885 (21.99)	33277 (74.04)
2	Usur	55686	53612 (96.28)	23597 (42.38)	55672 (99.97)	14204 (25.51)	4166 (7.48)	20297 (36.45)	7193 (12.92)	6147 (11.04)	8424 (15.13)	33220 (59.66)
3	Bhairamgarh	74680	64294 (86.09)	44486 (59.57)	73021 (97.78)	7938 (10.63)	13527 (18.11)	29487 (39.48)	1158 (1.55)	1042 (1.4)	15799 (21.16)	28096 (37.62)
4	Bijapur	50319	35274 (70.1)	26584 (52.83)	50319 (100)	16505 (32.8)	11924 (23.7)	17185 (34.15)	0 (0)	9045 (17.98)	5169 (10.27)	35741 (71.03)
	Total	225630	193536 (85.78)	113067 (50.11)	223957 (99.26)	48244 (21.38)	38199 (16.93)	83885 (37.18)	12599 (5.58)	23791 (10.54)	39277 (17.41)	130334 (57.76)

Note:-

* Education includes all education facilities.

^ Medical includes all medical facilities.

Post office includes post office, telegraph office and Post and telegraph office.

\$ Transport communication includes bus service, rail facility and navigable waterways.

@ Bank includes Commercial Bank and Cooperative Bank.

** Telephone includes Telephone,PCO and Mobile.

Table 37 depicts the number and percentage of rural population served by different kind of amenities. Out of total rural population of 225630 persons in the district, 93536 or 85.78 percent have educational facility of one or the other type. 13067 population or 50.11 percent have medical facility while 223957 population or 99.26 percent have got drinking water facility. Post offices are available to 48244 or 21.38 percent population. Telephone facility is

available to 38199 or 16.93 percent. Transport/communications is available to 83885 or 37.18 percent. Bank facility is available to 12599 population or 5.58 percent. 23791 or 10.54 percent have the facility of agricultural credit societies. 39277 or 17.41 percent population have approach by pucca road. Power supply is available to 130334 or 57.76 percent of rural population in the district. Similar pattern of availability of basic facility is visible in CD Blocks.

TABLE 38: DISTRIBUTION OF VILLAGES NOT HAVING CERTAIN AMENITIES, ARRANGED BY DISTANCE RANGES FROM THE PLACES WHERE THESE ARE AVAILABLE, 2011

Village not having the amenity of	Distance range of place from the villages where the amenity is available			
	Less than 5 kilometres	5-10 kilometres	10+ kilometres	Total (Col. 2-4)
1	2	3	4	5
1. Education:-				
(a) Primary school	35	60	95	190
(b) Middle school	133	138	146	417
(c) Degree college	96	37	427	560
2. Medical:-				
(a) Hospital	561	0	0	561
(b) PHC	32	125	398	555
3. Post office-	126	144	253	523
4. Telephone	36	107	383	526
5. Bus service	475	0	0	475
6. Bank:-				
(a) Commercial Bank	20	58	482	560
(b) Cooprative bank	16	55	486	557
7. Agricultural credit societies	30	59	463	552

Degree college includes Art, Engineering and Medicine

Hospital includes Allopathic & Alternative Medicine

Post office includes post office, telegraph office and post & telegraph office

Telephone includes Telephone, PCO and mobiles

Bus includes private and public

Table 38 presents distribution of villages not having certain amenities within the village at district level. Such villages have been presented according to various distance ranges in this table. Only 190 villages in the district do not have primary school. The children of 35 villages have to travel to less than 5 kms. 60 villages have to travel to 5-10 kms. and those of 95 village have to travel the distance of 10+ kms. for school education. Middle schools and Degree colleges are not available in 417 and 560 villages respectively. Of these, the children of 133 villages have to travel the distance of less than 5 kms., 138 villages have to travel the distance 5-10 kms. and those of 146 villages have to travel the distance of 10+ kms. to study in middle schools. Whereas, the children of 96 villages have to travel the distance of less than 5 kms. to study in degree colleges, those of 37 villages at the distance of 5-10 kms. The children of 427 villages have to travel 10 kms. and above to get their degree level education.

Hospital facility is not available in 561 villages. The PHC facility is also not in easy reach of the people of 555 villages. As regards PHC services, the people of 32 villages have to travel the distance of less than 5

kms. In case of 125 villages, the people have to travel to 5-10 kms. and those of other 398 villages have to travel the distance of more than 10 kms. to avail the medical facility.

523 villages do not have the facility of Post office within the village. Of these, this facility is available to 126 villages at the distance of less than 5 kms., another 144 villages at the distance of 5-10 kms. The people of 253 villages have to travel the distance of 10+ kms.

There are 526 villages in the district which are without telephone facility. Of these, 36 villages avail this facility at the distance of less than 5 kms., 107 villages at the distance of 5-10 kms. and the remaining 383 villages have to travel the distance of 10+ kms.

The State Government (Public) bus transport service does not exist in Chhattisgarh State. Private buses ply in most of the villages within the district

Of the total 565 inhabited villages, as many as in 560 villages have no Commercial banks and 557 villages have no Co-operative banks. In other words, both commercial banks and co-operative banks are not available to the inhabitants of most of villages. 560

villages which are deprived of Commercial Banks, 20 villages avail this facility at the distance of less than 5 kms., 58 villages between 5-10 kms. and the remaining 482 villages at the distance of 10+ kms. Regarding co-operative banks, out of 557 villages 16 villages avail this facility at the distance of less than 5 kms., 55 at the

distance of 5-10 kms. and remaining 486 villages at the distance of 10+ kms. Further, 552 villages do not have agricultural credit societies. In respect of 30 villages, this facility is available at the distance of less than 5 kms., 59 villages at the distance of 5-10 kms. and the remaining 463 villages at the distance of 10+kms.

TABLE 39: DISTRIBUTION OF VILLAGES ACCORDING TO THE DISTANCE FROM THE NEAREST STATUTORY TOWN AND AVAILABILITY OF DIFFERENT AMENITIES, 2011

Distance Range from the nearest Statutory Town (In Kilometres)	Number\ Percentage	Number of Inhabited Villages in Each Range	Type of amenity available								
			Education*	Medical^	Post Office#	Tele phone **	Trans port Communi cations \$	Banks @	Agri cultural Credit Societies	Approach by Pucca Road	
	1	2	3	4	5	6	7	8	9	10	11
Less than 5	Number		14	13	7	2	9	10	0	0	9
	Percentage			92.86	50	14.29	64.29	71.43	0	0	64.29
5 - 15	Number		78	72	34	9	15	23	2	6	9
	Percentage			92.31	43.59	11.54	19.23	29.49	2.56	7.69	11.54
16- 50	Number		257	178	70	15	14	44	4	5	16
	Percentage			69.26	27.24	5.84	5.45	17.12	1.56	1.95	6.23
51+	Number		211	122	54	15	1	29	4	2	10
	Percentage			57.82	25.59	7.11	0.47	13.74	1.9	0.95	4.74
Unspecified	Number		5	3	1	1	0	0	0	0	0
	Percentage			60	20	20	0	0	0	0	0
Total	Number		565	388	166	42	39	106	10	13	44
	Percentage			68.67	29.38	7.43	6.9	18.76	1.77	2.3	7.79

Note:-

* Education includes all education facilities.

^ Medical includes all medical facilities.

Post office includes post office, telegraph office and Post and telegraph office.

\$ Transport communication includes bus service, railway facility and navigable waterways.

@ Bank includes Commercial Bank and Cooperative Bank.

** Telephone includes Telephone,PCO and Mobile.

Table 39 deals with the distribution of villages according to distance from the nearest statutory town and availability of different amenities within the village. Out of total 565 inhabited villages in the district, there are 14 villages which have nearest towns at the distance of 5 kms. Of these, 13 villages have educational facilities of at least one type or other. Medical facility is available in 7 villages. Post office is available in 2 villages and the telephone facility is available in 9 villages. Transport/ communications exist in 10 villages. 9 villages are approached by pucca road. There is no village with bank and agricultural credit societies available in the nearest town located at the distance of 5 kms.

There are 78 inhabited villages in the district which

falls in the distance range of 5-15 kms. Of these, 72 villages (92.31 percent) have educational facilities. 34 villages (43.59 percent) have medical facilities. 9 villages (11.54 percent) have access to post offices. 15 villages (19.23 percent) have telephone facility. 23 villages (29.49 percent) have transport/ communications. 2 villages (2.56 percent) have bank facility and 6 villages comprising 7.69 percent have agricultural credit society. 9 villages or 11.54 percent are approached by pucca road.

257 inhabited villages falls in the distance range of 16-50 kms. Of these, 69.26 percent villages or 178 villages have educational facility, 27.24 percent or 70 villages have medical, 5.84 percent or 15 villages have post offices, 5.45 percent or 14 villages have telephone

facility and transport/communications are available to 17.12 percent or 44 villages. Banks and agricultural credit societies are available to 1.56 percent (or 4 villages) and 1.95 percent or 5 villages respectively. 6.23 percent or 16 villages are approached by pucca road.

There are 211 inhabited villages in the distance range of 51+ kms. Of these, 122 villages (57.82

percent) have educational facilities. 54 villages (25.59 percent) have medical facility, 15 villages (7.11 percent) have access to post offices. 1 village (0.47 percent) have telephone facility. 29 villages (13.74 percent) have transport/ communications facilities. 4 villages (1.9 percent) have bank facility and 2 villages comprising 0.95 percent have agricultural credit society. 10 villages (or 4.74 percent) are approached by pucca road.

TABLE 40: DISTRIBUTION OF VILLAGES ACCORDING TO POPULATION RANGE AND AMENITIES AVAILABLE, 2011

Population range	Number\ Percentage	Number of inhabited villages in each range	Type of amenity available									
			Edu cation*	Medical^	Drinking water	Post office #	Tele phone **	Trans port commu nicatio ns \$	Banks @	Agricul tural credit societies	Appro ach by pucca road	Power supply
1	2	3	4	5	6	7	8	9	10	11	12	13
1-499	Number	433	266	95	429	15	16	52	5	3	17	124
	Percentage		61.43	21.94	99.08	3.46	3.7	12.01	1.15	0.69	3.93	28.64
500-999	Number	95	85	37	95	14	11	29	1	2	16	55
	Percentage		89.47	38.95	100	14.74	11.58	30.53	1.05	2.11	16.84	57.89
1000 - 1999	Number	29	29	26	28	7	8	18	2	4	7	23
	Percentage		100	89.66	96.55	24.14	27.59	62.07	6.9	13.79	24.14	79.31
2000 - 4999	Number	7	7	7	7	5	4	6	2	3	4	6
	Percentage		100	100	100	71.43	57.14	85.71	28.57	42.86	57.14	85.71
5000 - 9999	Number	1	1	1	1	1	0	1	0	1	0	1
	Percentage		100	100	100	100	0	100	0	100	0	100
10000 +	Number	0	0	0	0	0	0	0	0	0	0	0
	Percentage		0	0	0	0	0	0	0	0	0	0
District Total	Number	565	388	166	560	42	39	106	10	13	44	209
	Percentage		68.67	29.38	99.12	7.43	6.9	18.76	1.77	2.3	7.79	36.99

Note:-

* Education includes all education facilities.

^ Medical includes all medical facilities.

Post office includes post office, telegraph office and Post and telegraph office.

\$ Transport communication includes bus service, railway facility and navigable waterways.

@ Bank includes Commercial Bank and Cooperative Bank.

** Telephone includes Telephone, PCO and Mobile.

Table 40 deals with distribution of villages by population ranges and the amenities available therein. Out of the total 565 inhabited villages, 433 villages have the population range between 1-499. Of these, 266 villages (61.43 percent) have educational facility, 95 villages (21.94 percent) have medical facility and 429 villages (99.08 percent) have drinking water facility. 15 villages have access to post offices. 16 villages have telephone facility. 52 villages (12.01 percent) have transport facility. 17 villages (3.93 percent) have approached by pucca road. 124 villages (28.64 percent) have power supply.

Of 95 villages, which falls in population range of 500-999, 85 villages have education facility and all 95 villages have drinking water facility. Whereas, power supply is available in 55 villages (or 57.89 percent). 16 villages or 16.84 percent of villages are approached by pucca road. Medical facilities are available only in 37 villages (38.95 percent).

29 villages falls in population range of 1,000-1,999. All 29 villages have educational facility. 28 villages have drinking water facility and 26 villages have medical facility. 7 villages have access to post offices and 8

villages have telephone facility. Transport/communications are available to 18 villages. Banks are in 2 villages and agricultural credit societies are in 4 villages. 7 villages are approached by pucca road and the power supply is available in 23 villages

There are 7 villages in the district which are covered under 2,000-4,999 population range. All 7 villages have the facilities of education, medical and drinking water. 5 villages have the facility of post

offices. 4 villages have telephone facility, 6 villages have transport facility. Banks and agricultural credit societies are available in 2 and 3 villages respectively. 4 villages are approached by pucca road and 6 villages are electrified.

Further, there is 1 village in the district in the population range of 5000-9999. All the basic facilities referred to above are made available in this village.

TABLE 41: DISTRIBUTION OF VILLAGES ACCORDING TO LAND USE, 2011

Sr. No.	Name of CD Block	Number of inhabited villages	Total area (in Hectares)	Percentage of cultivable area to total area	Percentage of irrigated area to total cultivable area
1	2	3	4	5	6
1	Bhopalpattnam	130	84960.18	17.57	19.67
2	Usur	122	111765.75	10.13	2.50
3	Bhairamgarh	218	153937.92	19.20	2.79
4	Bijapur	95	93525.29	288.28	0.30
	Total	565	444189.14	73.26	1.49

Note:- $Cultivable\ area = irrigated\ area + unirrigated\ area$

Table 41 presents CD Block wise distribution of villages according to land use. It also gives details of total area and cultivable area available of inhabited villages in the district. Cultivated area includes irrigated as well as un-irrigated area. It further elaborates the extent of cultivable area under irrigation. There are total 565 inhabited villages in

the district with the total area of 444189.14 hectares. Of these, 73.26 percent of total area are cultivable area. Further, out of the total cultivable area 1.49 percent have irrigation facility. The area figures have been collected from the revenue record maintained for each village by the State Government.

TABLE 42: SCHOOLS/ COLLEGES PER 10,000 POPULATION IN TOWNS, 2011

Sr. No.	Name of the town	Type of educational institution (Approx. numbers)				
		Primary	Middle	Secondary / matriculation	Senior secondary	College*
1	2	3	4	5	6	7
1	Bhopalpattanam (NP)	29	16	4	2	2
2	Bijapur (NP)	13	6	1	1	1
3	Bhairamgarh (NP)	19	7	1	1	0
	District: Bijapur	17	8	2	1	1

Note- * College includes Arts/ Science/ Commerce College (Degree Level and above)

Table 42 depicts the type of educational institutions (Schools and Colleges) available per 10,000 population in towns within the district. The average number of primary school per 10,000 population comes 17 primary schools, 8 middle school, 2 secondary school, 1 senior secondary schools and 1 college. Among the towns, the ratio of primary school is highest in Bhopalpattanam (NP) and the lowest is in Bijapur (NP).

TABLE 43: NUMBER OF BEDS IN MEDICAL INSTITUTIONS IN TOWNS, 2011

Sr. No.	Name of the town	Number of beds in medical institutions per 10,000 population (Approx. numbers)
1	2	3
1	Bhopalpattanam (NP)	22
2	Bijapur (NP)	19
3	Bhairamgarh (NP)	44
	District: Bijapur	27

Table 43 depicts the number of beds available in medical institutions per 10,000 population in each town of the district. On an average, there are 27 beds per 10,000 population in urban areas of the district. The highest number of beds (44) is in Bhairamgarh (NP) and the lowest (19) beds is in Bijapur (NP).

TABLE 44: PROPORTION OF SLUM POPULATION IN TOWNS, 2011

Sr. No.	Name of the town having slum	Total population	Slum population	Percentage of slum population to total population
1	2	3	4	5
1	Bijapur (NP)	16129	4418	27.39
2	Bhairamgarh (NP)	9026	580	6.43
	Total	25155	4998	19.87

Table 44 presents the proportion of slum population in the towns of the district. Out of the total 25155 urban population, 4998 persons constitute slum population which is 19.87 percent of total urban population. Slum population in Bijapur constitute 27.39 percent and that of 6.43 percent is in Bhairamgarh (NP).

TABLE 45: MOST IMPORTANT COMMODITY MANUFACTURED IN TOWNS, 2011

Sr. No.	Name of the town	Name of three most important commodities manufactured
1	2	3
1	Bhopalpattanam (NP)	-
2	Bijapur (NP)	-
3	Bhairamgarh (NP)	Handicrafts, Broom Making, Basketry

Table 45 indicates three most important commodities manufactured in towns of the district. Handicrafts, Broom making and Basketry are three important commodities manufactured in Bhairamgarh(NP).

(vii) Major Social and cultural events, natural and administrative developments and significant activities during the decade.

Bijapur is a new district carved out in Chhattisgarh State vide State Government Gazette notification no. F-8-89/Seven-3/2006/1093 Dated 28th April, 2007. It was formed by Bhopalpatnam and Bijapur tahsils of its parent Dantewada district. After the creation of the district, both the Bhopalpatnam and Bijapur tahsils were bifurcated. A new Usur tahsil was created from Bhopalpatnam and Bhairamgarh Tahsil was created from Bijapur tahsil vide State Government Gazette notification no. F 6-78/Seven-3/Revenue/2005 dt. 2/1/2008.

Besides, 3 statutory towns were notified in the district. Bijapur and Bhairamgarh villages were respectively notified as statutory towns with Nagar Panchayat civic status. 2 villages- Bhopal Pattanam and Ralapalli were merged together to form Bhopalpattanam Nagar Panchayat.

(viii) Brief description of places of religious, historical or archaeological importance in villages and places of tourist interest in the towns of the district.

Indravati National Park :

Indravati National Park is a national park located in Bijapur district of Chhattisgarh state of India.^[1] It derives its name from the nearby Indravati River. It is home to one of the last populations of rare wild buffalo.

Indravati National Park is the finest and most famous wildlife parks of Chhattisgarh. It is one among the two project tiger sites in Chhattisgarh along with Udanti-sitanadi, Indravati National Park is located in Bijapur district of Chhattisgarh. The park derives its name from the Indravati River, which flows from east to west and forms the northern boundary of the reserve with the Indian state of Maharashtra. With a total area of approximately 2799.08 km², Indravati attained the status of a national park in 1981 and a tiger reserve in 1983 under the famous Project Tiger of India, to become one of the most famous tiger reserves of India.

Indravati National Park is easily approachable from Jagdalpur, the district headquarters of Bastar. The

village Kutruie, the main entry point of the park, is situated at the distance of 22.4 km north of Jagdalpur-Bhopalpattanam road. The Kutruie link road is at the distance of 145.6 km from Jagdalpur. Raipur (486 km) has the nearest airport and Jagdalpur (168 km) is the nearest railhead from the Indravati National Park.

Bhairamgarh Wildlife Santurary:

Bhairamgarh Wildlife Sanctuary (BWS) is geographically situated on the east of Bhairamgarh in Bijapur. It is approximately 50 kms. away from Bijapur. The history of BWS dates back to the year 1983. The Government of Chhattisgarh established it in the year 1983 to protect the three remaining groups of wild buffalos along with different species of plants, trees, birds and wild animals. BWS is covered by marshes, bushes and water bodies. The BWS spans an area of 138.95 sq kms. on the north east of Bijapur in Bijapur district. The sanctuary area falls under Tropical climate zone.

It is the home for different species of plants, trees, birds and wild animals. Various species of wild animals found in the sanctuary include Nilgai, Sambar, Gaur, Barking Deer, Sloth Bear, Wild Boar, Jackel and striped hyena including wild buffalo. Similarly, ornithologists have also recorded occurrence of the different species of birds living in the sanctuary. Important bird species found in the BWS include Darters, Wood Peckers, Peacocks, Jungle Fowls, Green Pigeons, Quails, Parrots and Stocks including migratory bird species. The BWS comprises mixed deciduous forest, teak forest, dry tropical riverine forest and bamboo brakes.

Bhairamgarh :

Bhairamgarh is situated on Jagdalpur-Bhopalpattanam road and it is an ancient village. In olden days, King Bhairamdeo had inhabited this village. There is an old fort, some ponds and temples which are on the verge of destruction. In the centre of the temple is Bhairao's statue, which is formed by cutting the rocks. There is a large Shivalinga nearby, which is made of black stones. In addition, statues of Kartikeya, Bhairav and Parvati are sitting on Morasan (peacock-chair). There is Bhairamgarh National Park which was established in 1983, on the coast of Indravati, near Jaigur, Hingum and Marathwara.

(ix) Major characteristics of the district, contribution of the district in the form of any historical figure associated with the district.

Bijapur is a new district carved out in the State in April, 2007. The district touches the border of two states of the country - Maharashtra and Andhra Pradesh. The district is located in dense forest and it is home of several wild animals. Two wild life sanctuaries – Indravati National Park and Bhairamgarh Wild Life Sanctuary are famous for tourist destinations. The Government of Chhattisgarh has established the Bhairamgarh wild life sanctuary in the year 1983 to protect the near extinct wild buffalo along with different species of plants, birds and wild animals.

The major attraction of Indravati National Park is different species of animals, birds and varieties of vegetation. There are vast stretches of lush green grasslands in the national parks. The tourists can see the wild herbivores coming to graze in this grasslands. One can spot the Wild Buffaloes, Barking Deer and herds of Nilgais in this grasslands. The other animals that are conserved in the national park of are Barasinghas, Gaurs, Sambars, Wild Dogs, Sloth Bear, Hyenas and many other species. The Indravati National Park is mainly known for the reptiles. One can see the crocodiles basking in the sun or Indian Chameleons, Cobra, Indian Rock Pythons in the park. The national park is also a shelter to a number of birds.

VILLAGE AND TOWN DIRECTORY

VILLAGE AND TOWN DIRECTORY

Scope of Village and Town directory- column heading wise explanation and coverage of data :-

Village Directory :

The Village Directory is being compiled for both inhabited and un-inhabited villages. In the village directory both private and government facilities/institutions have been given. In case of un-inhabited / depopulated villages, the location code number, name and area of the village is being given universally in Village Directory and Village PCA. The columns relating to the amenities and land use pattern, etc. being left blank and it will be noted against the name of the village that it is un-inhabited/depopulated. The Appendices to Village Directory and Inset Tables based on village Directory data are also prepared for inhabited villages.

In the Village Directory format for 2011 Census there are 121 columns and the details thereon are as follows:

Columns 1: Serial Number: - Self explanatory. All the villages within the CD block are presented serially in the ascending order of their location code number.

Columns 2: Name of village: - Self explanatory. The name of the villages are shown against this column. This also includes the forest and uninhabited villages.

Columns 3: Location Code Number of village. The location code number of the villages are shown against this column.

Columns 4: Area of the Village: - The area of the villages has been given in hectares.

Column 5: Total Population: - The total population of the village as per 2011 Census has been given against this column.

Column 6: Number of Households: - The number of households as per 2011 Census have been given in this column.

Amenities: - The availability of different

infrastructural amenities such as education, medical, drinking water, post, telegraph, banks, credit societies, recreation and cultural facilities, communication, power, etc. in each village have been given in the Village Directory. Wherever the amenities are not available in the village, the distance range code viz; 'a' for <5 Kms, 'b' for 5-10 Kms and 'c' for 10+ Kms of the nearest where facility is available is given. Column wise details are given below:

Columns No. 7 – 20 Educational Facilities: - All the different educational facilities available in the village have been given under these columns. Nursery/LKG/ /UKG classes are included in Pre-Primary Schools, Classes up to class V included in Primary School; Classes from VI to VIII are included in the Middle school. Classes from IX and X included in Secondary School. Classes from XI and XII are included in Senior Secondary School. In case of composite schools like middle school with primary school or secondary school with middle school, these are also included in the number of primary and middle schools, respectively. The information on the entire educational institutes is given under these columns.

Columns No. 21 to 38 - Medical Facilities: - All the different medical facilities available in the village have been given under these columns.

Columns No. 39 to 46 -Drinking Water: - The information on availability of various types of the drinking water facility within the village has been given under these columns.

Columns No. 47 to 50 – Availability of Toilet and others:- The information on availability of toilet and Bio-Gas etc. available in the village has been given under these columns.

Columns No. 51 to 67 Communication (Post & Telegraph and transport):- The information on communication and Post Office, Sub-Post Office, &

Telegraph Office, Village PIN Code number, Phone-Landlines, Mobile Phone, Private Courier Facility, Internet Café, etc; available in the village has been given under these columns. The information on all various transport facilities whether public/private transport like Bus, Railway Station, or Navigable waterways, Taxi, Van, Tractors etc. available in the village has also been given under these columns.

Columns No.68 to 79 – Village connected to High ways, Village Roads, Banks and Credit Societies: - The information on all roads connected to village has been given under these columns. These include National Highway, State Highway, District Roads and other district roads connected to the village, Pucca roads, Kutchcha Roads, Water Bounded Macadam Roads, Navigable Water Ways and Foot Paths has been given under these columns. Further, the information on availability of banks, ATM and Agricultural Credit societies in the village has been given under these columns.

Column No. 80 to 96 Miscellaneous Facilities: - The information on various miscellaneous facilities available in the village has been given under these columns. These includes Self -Help Group, Public Distribution Shop (PDS), Mandi /Regular Market, Weekly Haat, Agricultural Marketing Society, Nutrition Centre(ICDS), Anganwadi Centre, ASHA, Community Centre, Sports Fields, Sports Club/Recreation Centre, Cinema/Video Halls, Public Library, Public Reading Room, News Paper Supply, Assembly Polling Station, Birth and Death Registration Office.

Columns No. 97 to 100 – Electricity: - Availability of Power Supply in the village, whatever may be the form of its use has been given in these columns. These include Electricity for Domestic Use, Electricity for Agriculture Use Electricity for Commercial Use, and Electricity for all purpose Domestic Uses.

Column No. 101 and 102 -Nearest Town: - The name of the nearest town along with the distance range code has been in these columns.

Land use and Irrigation: - The land use pattern in the Village Directory conform to the pattern of

classification of land use as recommended by the Ministry of Agriculture, Government of India. The Ministry has recommended the maintenance of records of land use pattern under the following 9 categories.

(i)-Column No. 103 -Forests:-This includes all lands classed as forest under any legal enactment dealing with forests or administered as forests, whether state-owned or private, and whether wooded or maintained as potential forest land. The area of crops raised in the forest and grazing lands or areas open for grazing within the forests remain included under the forest area.

(ii)-Column No. 104- Area under non-agricultural use:-This includes all lands occupied by buildings, roads and railways or under water, e.g. rivers and canals and other lands put to uses other than agriculture.

(iii)-Columns No. 105- Barren and un-culturable land:-This includes all barren and unculturable land like mountains, deserts, etc. land which cannot be brought under cultivation except at an exorbitant cost should be classed as unculturable whether such land is in isolated blocks or within cultivated holdings.

(iv)-Column No. 106- Permanent Pastures and other Grazing Lands:-This includes all grazing lands whether they are permanent pastures and meadows or not. Village common grazing land is included under this head.

(v)-Column No. 107- Land under Miscellaneous Tree Crops, etc.: - This includes all cultivable land which is not included in 'Net area sown' but is put to some agricultural uses. Lands under Causing trees, thatching grasses, bamboo bushes and other groves for fuel, etc. which are not included under 'Orchards' are classed under this category.

(vi)-Column No. 108- Culturable Waste Land: - This includes lands available for cultivation, whether not taken up for cultivation or taken up for cultivation once but not cultivated during the current year and the last five years or more in succession for one reason or other. Such lands may be either fallow or covered with shrubs and jungles which are not put to any use. They may be assessed or unassessed and may lie in isolated blocks or within cultivated holdings. Land once cultivated but

not cultivated for five years in succession is also included in this category at the end of the five years.

(vii)-Column No. 109- Fallow Lands other than Current Fallows: - This includes all lands which were taken up for cultivation but are temporarily out of cultivation for a period of not less than one year and not more than five years.

(viii)-Column No. 110- Current Fallows: - This represents cropped area, which is kept fallow during the current year. For example, if any seeding area is not cropped against the same year it may be treated as current fallow.

(ix)-Column No. 111- Net Area Sown: - This represents the total area sown with crops and orchards. Area sown more than once; in the same year is counted only once.

Column No. 112- Total Irrigated Land Area: - It includes all land which is cultivable and irrigated by any source of irrigation. The total irrigated area of the village has been given under this column.

Column No. 113- Total Un-Irrigated land Area: - Un-Irrigated area includes all land which is cultivable but not irrigated by any source of irrigation. The total un-irrigated land area of the village has been given under this column.

Column No. 114 to 118 Area Irrigated by source: - The area irrigated by various source of irrigation in the village have been given under these columns. The different source of irrigation facilities available in the village are as follows:

(i)-Canals(C)-Govt. or Pvt., (ii)-Wells/Tube-wells (W/TW), (iii)-Tanks/Lake(T/L), (iv)-Waterfall,(WF) and (v)-Others(O).

Columns No.119 to 121-Three most important commodities manufactured:- The names of three most important commodities manufactured in the village are indicated in this column.

C.D.Block level totals of the Village Directory:-

At the end of entries for the Village Directory of

each C.D. Block, the totals of different columns are being given wherever possible. However, in case of some of the columns, it may not be possible to work out the CD Block level totals, in such cases the particular of relevant columns are being left blank against C.D.Block level.

Appendices to Village Directory: - The Village Directory also includes the following appendices:

Appendix -I: Summary showing total number of villages having Educational, Medical and other amenities in villages – C.D. Block level.

Appendix IA: Villages by number of Primary Schools.

Appendix IB: Villages by Primary, Middle and Secondary Schools.

Appendix IC: Villages with different sources of drinking water facilities available.

Appendix II: Villages with 5,000 and above population which do not have one or more amenities available.

Appendix-III: Land utilization data in respect of Census towns.

Appendix -IV: C.D. Block wise list of inhabited villages where no amenity other than drinking water facility is available.

Appendix -V: Summary showing number of Villages not having Scheduled Caste population.

Appendix - VI: Summary showing number of Villages not having Scheduled Tribe population.

Appendix-VII A: List of villages according to the proportion of the Scheduled Castes to the total population by ranges.

Appendix- VII B: List of villages according to the proportion of the Scheduled Tribes to the total population by ranges.

Appendix -VIII: Number of villages under each Gram Panchayat (C.D. block wise).

Town Directory :

Statement I :- Status and Growth History:

Column 1 – Serial Number:- Self explanatory

Column 2:- Class, Name and civic status of town:-
The Class is presented according to population of the towns in 2011 Census as follows:

Population	Class	Population	Class
100,000 and above	I	10,000 – 19,999	IV
50,000 – 99,999	II	5,000 – 9,999	V
20,000 – 49,999	III	Below - 5,000	VI

The following abbreviations are used to denote the Civic Status of the town.

Civic Status	Codes
i- Municipal Corporation	M.Corp.
ii- Municipal Committee	MC
iii- Municipal Council	M CI
iv- City Municipal Council	CMC
v- Town Municipal Council	TMC
vi- Municipal Board	MB
Vii – Municipality	M
viii- Cantonment Board/Cantonment	CB
ix- Notified Area	NA
x – Notified Town	NT
xi - Notified Area Committee/ Notified Area Council	NAC
xii – Notified Town Area	NTA
xiii – Industrial Notified Area	INA
xiv – Industrial Township	ITS
xv – Township	TS
xvi – Town Panchayat	TP
xvii – Nagar Panchayat	NP
xviii – Town Committee/ Town Area Committee	TC
xix – Small Town Committee	ST
xx – Estate Office	EO
xxi – Gram Panchayat	GP
xxii – Census Town	CT

Column 3 - 25: - These columns are self explanatory

Statement II: - Physical Aspects and Location of town, 2009.

Column 1 - 2 Serial number and Name of town: - Self explanatory

Columns 3 to 5 - Physical Aspects:-In these columns the Rainfall and Maximum and Minimum Temperature of the town is recorded.

Columns 6 to 12:- Name and road distance of the town (in kms.) from the State headquarters, District headquarters, Sub-divisional/Taluk/Tahsil/ Police station/Development Block/Island HQ., Nearest city with population of one lakh and more, Nearest city with population of five lakh and more, Railway station and Bus route is recorded in these columns respectively. If the names mentioned in these columns are the same as the referent town itself, the distance is recorded as (0) zero.

Statement III – Civic and other Amenities, 2009:-

Column 1 - 2 Serial number and Name of town: - Self explanatory

Column 3 – Road length (in km.): - The information about the road length (in km.) within the limit of the town is recorded in this column.

Columns 4 to 7- System of drainage: - The system of drainage available in the town is indicated in these columns by the following codes:

System of drainage	Codes
Open drains	OD
Closed drains	CD
Both drains	BD

Columns 8 to 11-Number of latrines: - The number of various types of latrines available in the town is indicated in these columns.

Columns No. 12 & 13 – Protected water supply: - The information on source of water supply and system of water storage with capacity available in the town are given in these columns in the following codes:

Column 12 (Source of water supply):-

(i) Tap water	T
(ii) Tube-well water	TW
(iii) Tank Water	TK
(iv) Well water	W

Column 13 (System of water storage):-

(i) Over Head Tank	OHT
--------------------	-----

(ii) Service Reservoir	SR
(iii) River Infiltration Gallery	RIG
(iv) Bore Well Pumping System	BWP
(v) Pressure Tank	PT

The information on 2 major source of water supply is given in column 12 and the system of water storage with capacity against each in kilo-litres (in bracket) is presented in column 13.

Columns 14 Fire Fighting Service: - In case the fire fighting service is available in the referent town, 'yes' is recorded. If the facility is not available within the town, the name of the nearest place having this facility with its distance from the referent town has been recorded.

Columns 15 to 19- Electrification (Number of connections):-Different types of electric connections have been shown in these columns, i.e., Domestic, Industrial, Commercial, Road lighting (points) & others.

Statement IV: Medical Facilities, 2009:-

Columns 1 - 2 Serial number and Name of town: - Self explanatory

Columns 3 to 13 :- The number of various medical institutions such as Hospitals, Dispensaries, Health Center, Family Welfare Center, Maternity and Child Welfare Center, Maternity Homes, T.B. Hospital/clinic, Nursing Homes, Charitable Hospital/Nursing Home, Mobile Health Clinic and Others as available in the town, are indicated in these columns (along with number of beds in brackets).

If a medical facility is not available in the town, the name of the nearest place and its distance in kilometers from the town where the facility is available is mentioned.

Column 14 - Veterinary Hospital:-The Number of Veterinary Hospitals available in the town is given in this column.

Column 15 - Medicine Shop:-The number of Medicine shops available in the town is given in this column.

Statement V: Educational, Recreational and Cultural Facilities, 2009:-

Columns 1 - 2 Serial number and Name of town: - Self explanatory

Columns 3 to 15 Educational Facilities:- The information on number of Primary school, Middle

school, Secondary school, Senior Secondary school, Arts/Science/ Commerce colleges (of degree level and above), Medical colleges, Engineering colleges, Management Institute/Colleges, Polytechnics, Recognized Shorthand, Typewriting and vocational training Institutions, Non-formal Education Center (Sarva Shiksha Abhiyan Center), Special School for disabled and Others available in the town, are indicated in these columns.

If an educational facility is not available in the town, the name of the nearest place and its distance in kilometers from the town where the facility is available is mentioned.

Columns 16 to 23 – Number of Social, Recreational and Culture Facilities :- The information on No. of Home Orphanage, Working women's hostels (with No. of seats in bracket), No. of Old Age Home, Stadium, Cinema Theatre, Auditorium/Community halls, Public libraries and Reading rooms available in the town are given under these column.

Statement VI: Industry and Banking 2009:-

Columns 1 - 2 Serial number and Name of town: - Self explanatory

Columns 3 to 5 - Names of three most important commodities manufactured:- The names of three most important commodities manufactured in the town are given under these columns.

Columns 6 to 8 - Number of banks: - The number of banks available in the referent town both Commercial and Co-operative banks are recorded against these columns.

Columns 9 & 10 – Number of Agricultural and Non Agricultural Credit Societies: - The number of Agricultural and Non Agricultural Credit Societies available in the referent town are given in these columns.

Statement VII: Civic and other Amenities in Slums, 2009:-

This statement VII provides information on civic and other amenities in all slums whether notified or not and for all towns having statutory bodies, like Municipality, Municipal Corporation, Town area committee etc.

SECTION - I : VILLAGE DIRECTORY

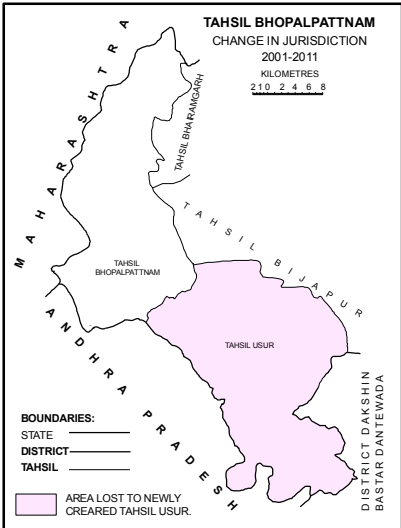
LIST OF VILLAGES, OUTGROWTHS AND CENSUS TOWNS MERGED IN TOWNS : 2011 CENSUS.

Name of the District	Name of Town	Name of Villages merged in towns	Fully/Partly Merged
----------------------	--------------	----------------------------------	---------------------

Bijapur

NIL

INDIA
CHHATTISGARH
TAHSIL BHOPALPATTNAM
C.D.BLOCK BHOPALPATTNAM
DISTRICT BIJAPUR



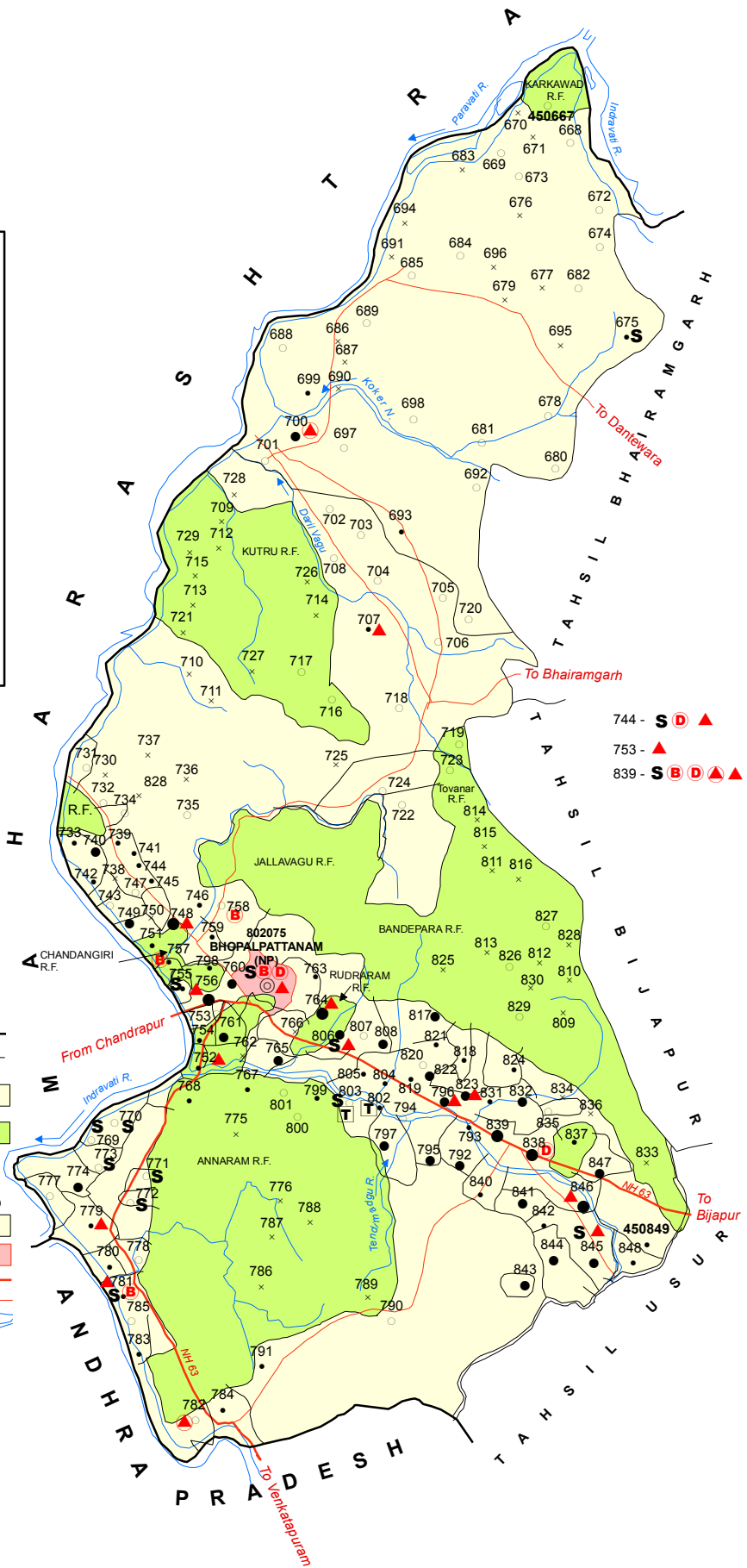
Total Number of C.D.Blocks	01
Total Number of Towns	01
Total Number of Villages	183
Total Area (in Sq.Km)	1444.18
Total Population	49390
Distance from District Headquarters to Tahsil Headquarters	52 Kms.

NP - NAGAR PANCHAYAT

Tahsil Headquarters is also the C.D. Block Headquarters.

C.D. Block Boundary of Bhopalpattnam is Co-terminus with Tahsil Boundary, excluding statutory town.

BOUNDARY, STATE	—————
TAHSIL	—————
VILLAGE WITH MDDS CODE	450849
RESERVED-FOREST WITH NAME	KUTRU R.F.
HEADQUARTERS: TAHSIL	⊙
POPULATION SIZE OF VILLAGES: BELOW 200, 200-499, 500-999, 1000-4999	○ ● ● ● ●
UNINHABITED VILLAGE WITH MDDS CODE ...	x 450786
STATUTORY TOWN MDDS CODE	802075
NATIONAL HIGHWAY	NH 63
IMPORTANT METALLED ROADS	—————
RIVER AND STREAM	~~~~~
HIGH SCHOOL/INTER COLLEGE	S
TECHNICAL INSTITUTIONS	T
BANK	B
DISPENSARY	D
PRIMARY HEALTH CENTRE	▲
OTHER MEDICAL SERVICES	▲



744 - S D ▲
753 - ▲
839 - S B D ▲ ▲

Alphabetical list of Villages alongwith location code 2001 and 2011

Serial No.	Name of Village	2011 Census MDDS Code Number	2001 Location Code Number
1	2	3	4
Name of CD Block: BHOPALPATNAM (0143)			
Name of Sub-Dist: Bhopalpattnam (0001)			
1	Aaloor	450816	01909800
2	Adedwaya	450828	01911000
3	Adepalli	450693	01897300
4	Alampottiguda	450750	01903000
5	Alapuram	450775	01905700
6	Anchoda	450793	01907500
7	Angampalli	450831	01911300
8	Annapur	450717	01899700
9	Annaram	450791	01907300
10	Arepalli	450703	01898300
11	Arjunali	450765	01904700
12	Arkipalli	450709	01898900
13	Atukpalli	450774	01905600
14	Atukpalli	450830	01911200
15	Bade Kakler	450707	01898700
16	Badegundam	450776	01905800
17	Badeindur	450670	01895000
18	Bamanpur	450800	01908200
19	Bandeparre	450826	01910800
20	Bangapalli	450792	01907400
21	Bangapalli	450833	01911500
22	Bardali	450748	01902800
23	Bareguda	450740	01902000
24	Bareguda	450813	01909500
25	Bhadrakali	450779	01906100
26	Bhatpalli	450755	01903500
27	Bhattipalli	450811	01909300
28	Bhimaram(Ramapurm)	450752	01903200
29	Bibari	450725	01900500
30	Biramungi	450676	01895600
31	Bonjoli	450815	01909700
32	Burguda	450801	01908300
33	Chandangiri	450757	01903700
34	Chandur	450781	01906300
35	Cherpalli	450699	01897900
36	Cherpalli	450806	01908800
37	Chhote Indur	450671	01895100
38	Chhotekakler	450705	01898500

Serial No.	Name of Village	2011 Census MDDS Code Number	2001 Location Code Number
1	2	3	4
39	Chillamarka	450758	01903800
40	Chinnamathur	450803	01908500
41	Chinnavelee	450721	01900100
42	Chipanpalli	450688	01896800
43	Damaram	450762	01904400
44	Dammur	450746	01902600
45	Dampaya	450817	01909900
46	Depla	450768	01905000
47	Dhangol	450820	01910200
48	Dudepalli	450674	01895400
49	Dudheda	450783	01906500
50	Dudheda(Kottaguda)	450819	01910100
51	Dudma	450736	01901600
52	Dudme	450669	01894900
53	Dudme	450715	01899500
54	Duglamguda	450745	01902500
55	Durgapara	450686	01896600
56	Elgandra	450834	01911600
57	Farasnar	450667	01894700
58	Gangaram	450742	01902200
59	Gartul	450697	01897700
60	Gauraram	450835	01911700
61	Gilgicha	450847	01912900
62	Gokhur	450734	01901400
63	Gollaguda	450756	01903600
64	Gondgugur	450672	01895200
65	Gorgunda	450713	01899300
66	Gorgunda	450798	01908000
67	Gorla	450796	01907800
68	Gotaiguda	450761	01904100
69	Gulapenta	450760	01904000
70	Gunda Puri	450681	01896100
71	Halbatumirguda	450673	01895300
72	Hirapuram	450714	01899400
73	Irpagutta	450704	01898400
74	Jajalguda(Bhattiguda)	450804	01908600
75	Jamka	450730	01901000
76	Jaraguda	450701	01898100
77	Kachlaram	450829	01911100
78	Kakler	450810	01909200
79	Kambalpetta	450785	01906700
80	Kandla	450769	01905100
81	Kandla Parti	450724	01900400
82	Kapala	450788	01907000

PARTA - VILLAGE AND TOWN DIRECTORY

Serial No.	Name of Village	2011 Census MDDS Code Number	2001 Location Code Number
1	2	3	4
83	Karkawada	450668	01894800
84	Karme	450691	01897100
85	Kerpe	450675	01895500
86	Kesaiguda	450795	01907700
87	Kesoli	450814	01909600
88	Kimar Becha	450690	01897000
89	Kokera	450698	01897800
90	Komatpalli	450842	01912400
91	Konaguda	450837	01911900
92	Kondamosam	450770	01905200
93	Kondapadgu	450722	01900200
94	Kondoli	450809	01909100
95	Kongupalli	450848	01913000
96	Koranjed	450827	01910900
97	Kotaguda(Dudheda)	450818	01910000
98	Kotapalli	450738	01901800
99	Kottaguda	450743	01902300
100	Kottapalli	450844	01912600
101	Kotur	450784	01906600
102	Kuchnur	450763	01904500
103	Kumer	450712	01899200
104	Kumharnila	450786	01906800
105	Kunna Wayamguda	450710	01899000
106	Lingapur	450749	01902900
107	Lingapuram	450825	01910700
108	Loded	450843	01912500
109	Madded	450839	01912100
110	Malda	450737	01901700
111	Marding Pal	450728	01900800
112	Markud	450678	01895800
113	Marriguda	450753	01903300
114	Marrimala	450790	01907200
115	Marwada	450716	01899600
116	Matti Marka	450731	01901100
117	Medhapur Urf Karka Waya	450767	01904900
118	Metlacheru	450771	01905300
119	Metlacheru(Kotaguda)	450772	01905400
120	Metupalli	450849	01913100
121	Minkapalli	450841	01912300
122	Minpanoor	450836	01911800
123	Minur	450797	01907900
124	Motakpalli	450802	01908400
125	Motakwaya	450677	01895700

Serial No.	Name of Village	2011 Census MDDS Code Number	2001 Location Code Number
1	2	3	4
126	Muchler	450679	01895900
127	Muttapur	450840	01912200
128	Nagawaram	450727	01900700
129	Nalampalli	450751	01903100
130	Netikakler	450682	01896200
131	Netiwada	450684	01896400
132	Nilam Dippa	450789	01907100
133	Nilamadgu	450723	01900300
134	Odru	450680	01896000
135	Palse Gundi	450692	01897200
136	Pamgal	450845	01912700
137	Paragaon	450695	01897500
138	Pasewada	450685	01896500
139	Pawam	450729	01900900
140	Peddamathur	450805	01908700
141	Pegdapalli	450823	01910500
142	Pegdapalli (Kottaguda)	450821	01910300
143	Pegdapalli(Basaguda)	450822	01910400
144	Pendlalam	450735	01901500
145	Pengunda	450683	01896300
146	Penkudur	450720	01900000
147	Petabogda	450739	01901900
148	Phandiwaya	450689	01896900
149	Phulgundam	450706	01898600
150	Pilur	450719	01899900
151	Polem	450733	01901300
152	Ponjer	450812	01909400
153	Posadpalli	450799	01908100
154	Pumbali	450694	01897400
155	Radpuram	450766	01904800
156	Raiguda	450747	01902700
157	Raiguda	450794	01907600
158	Ralapalli	450702	01898200
159	Rampeta	450773	01905500
160	Redeepalli	450741	01902100
161	Reguda	450777	01905900
162	Rodnila	450787	01906900
163	Rudraram	450764	01904600
164	Safimarka	450718	01899800
165	Saknapalli	450744	01902400
166	Sandra	450700	01898000
167	Sandrapalli	450808	01909000
168	Sangampalli	450838	01912000

VILLAGE AND TOWN DIRECTORY

Serial No.	Name of Village	2011 Census MDDS Code Number	2001 Location Code Number
1	2	3	4
169	Sitanagaram(Jajalguda)	450778	01906000
170	Somanpalli	450824	01910600
171	Tadsod	450726	01900600
172	Tamlapalli	450832	01911400
173	Tarlaguda	450782	01906400
174	Tarud	450780	01906200
175	Tatigutta	450711	01899100
176	Tekameta	450708	01898800
177	Timar Becha	450687	01896700
178	Timed	450754	01903400
179	Ulloor	450759	01903900
180	Uskaled	450846	01912800
181	Uskameta	450696	01897600
182	Wadla	450732	01901200
183	Yapla	450807	01908900

CENSUS OF INDIA 2011

AMENITIES AND

Name of District:-Bijapur

Name of CD Block:-BHOPALPATTNAM

Sr.No.	Name village	Location code no.	Total area of the village (in hectares rounded up to one decimal place)	Total population (2011 census)	Number of households (2011 census)	Number of educational amenities available. (If not available within the village , the distance range code viz; a for < 5 Kms, b for 5-10 Kms and c for 10+ kms of nearest place where facility is available is given).													
						Pre-Primary school (PP)	Primary school (P)	Middle school (M)	Secondary School (S)	Senior Secondary school (SS)	Degree college of arts science & commerce (ASC)	Engineering college(EC)	Medical college (MC)	Management institute (MI)	Polytechnic (Pt)	Vocational training school /ITI	Non-formal training centre (NFTC)	Special school for disabled (SSD)	Others (specify)
1	Farasnar	450667	558.4	75	13	c	c	c	c	c	c	c	c	c	c	c	c	c	c
2	Karkawada	450668	1197.4	119	20	c	c	c	c	c	c	c	c	c	c	c	c	c	c
3	Dudme	450669	1836.7	44	8	c	c	c	c	c	c	c	c	c	c	c	c	c	c
4	Badeindur	450670	0	0	0														
5	Chhote Indur	450671	0	0	0														
6	Gondgugur	450672	936.1	155	29	c	c	c	c	c	c	c	c	c	c	c	c	c	c
7	Halbatumirguda	450673	1103.9	40	7	c	c	c	c	c	c	c	c	c	c	c	c	c	c
8	Dudepalli	450674	1403.1	187	36	c	c	c	c	c	c	c	c	c	c	c	c	c	c
9	Kerpe	450675	3662.1	272	51	c	c	c	c	c	c	c	c	c	c	c	c	c	c
10	Biramungi	450676	2038.1	0	0														
11	Motakwaya	450677	3121.1	0	0														
12	Markud	450678	1461	97	19	c	c	c	c	c	c	c	c	c	c	c	c	c	c
13	Muchler	450679	1690.9	0	0														
14	Odru	450680	1967.1	29	8		c	c	c	c	c	c	c	c	c	c	c	c	c
15	Gunda Puri	450681	1015.5	122	22		c	c	c	c	c	c	c	c	c	c	c	c	c
16	Netikakler	450682	1020.5	46	9		c	c	c	c	c	c	c	c	c	c	c	c	c
17	Pengunda	450683	899.1	0	0														
18	Netiwada	450684	694.6	43	9		c	c	c	c	c	c	c	c	c	c	c	c	c
19	Pasewada	450685	977.7	18	4		c	c	c	c	c	c	c	c	c	c	c	c	c
20	Durgapara	450686	0	0	0														
21	Timar Becha	450687	0	0	0														
22	Chipanpalli	450688	893.5	35	7	c	c	c	c	c	c	c	c	c	c	c	c	c	c
23	Phandiwaya	450689	1017.6	57	9	c	c	c	c	c	c	c	c	c		c	c	c	
24	Kimar Becha	450690	0	0	0														
25	Karme	450691	0	0	0														
26	Palse Gundi	450692	1622	145	28	c	c	c	c	c	c	c	c	c	c	c	c	c	c
27	Adepalli	450693	4380	454	79	c	c	c	c	c	c	c	c	c	c	c		c	
28	Pumbali	450694	934.4	0	0														

- VILLAGE DIRECTORY

LAND USE (AS IN 2009)

Location CodeNo:-417

Location CodeNo:-0143

Number of Medical Amenities available. (If not available within the village , the distance range code viz; a for < 5 Kms, b for 5-10 Kms and c for 10+ kms of nearest place where facility is available is given).										Number of Non-Government Medical Amenities available.								Availability of drinking water - Yes / No						Name village		
21	22	23	24	25	26	27	28	29	30	31	32	33	34	35	36	37	38	39	40	41	42	43	44		45	46
Community health centre (CHC)	Primary health centre (PHC)	Primary health sub centre (PHS)	Maternity and child welfare centre (MCW)	T.B. clinic (TBC)	Hospital-allopathic (HA)	Hospital-alternative medicine (HO)	Dispensary (D)	Veterinary hospital (VH)	Mobile health clinic (MHC)	Family welfare centre (FWC)	Charitable non Govt. hospital/Nursing home.	Medical practitioner with MBBS Degree	Medical practitioner with other degree	Medical practitioner with no degree	Traditional practitioner and faith healer .	Medicine Shop	Others	Tap water (Treated/Untreated)	Well water (Covered / Uncovered well)	Hand Pump	Tube wells / Bore well	Spring	River / Canal	Tank / Pond / Lake	Others	
c	c	c	c	c		c	c	c	c	c	0	0	0	0	0	0	0	No	No	Yes	No	No	Yes	No	No	Farasnar
c	c	c	c	c		c	c	c	c	c	0	0	0	0	0	0	0	No	No	Yes	No	No	Yes	No	No	Karkawada
c	c	c	c	c		c	c	c	c	c	0	0	0	0	0	0	0	No	No	Yes	No	No	Yes	No	No	Dudme
																										Badeindur
																										Chhote Indur
c	c	c	c	c		c	c	c	c	c	0	0	0	0	0	0	0	Yes	No	Yes	No	No	No	No	No	Gondgudur
c	c	c	c	c		c		c	c	c	0	0	0	0	0	0	0	No	No	Yes	No	No	Yes	No	No	Halbatumirguda
c	c	c	c	c		c	c	c	c	c	0	0	0	0	0	0	0	Yes	Yes	Yes	No	No	No	Yes	No	Dudepalli
c	c	1	c	c		c	c	c	c	c	0	0	0	0	0	0	0	No	Yes	Yes	No	No	No	Yes	No	Kerpe
																										Biramungi
																										Motakwaya
c	c	c	c	c		c	c	c	c	c	0	0	0	0	0	0	0	No	Yes	Yes	No	No	No	No	No	Markud
																										Muchler
c	c	c	c	c		c	c	c	c	c	0	0	0	0	0	0	0	No	No	Yes	No	No	No	No	No	Odru
c	c	c	c	c		c	c	c	c	c	0	0	0	0	0	0	0	No	No	Yes	No	No	No	No	No	Gunda Puri
c	c	c	c	c		c	c	c	c	c	0	0	0	0	0	0	0	No	No	Yes	No	No	No	No	No	Netikakler
																										Pengunda
c	c	c	c	c		c	c	c	c	c	0	0	0	0	0	0	0	No	No	Yes	No	Yes	Yes	No	No	Netiwada
c	c	c	c	c		c	c	c	c	c	0	0	0	0	0	0	0	No	No	Yes	No	Yes	Yes	No	No	Pasewada
																										Durgapara
																										Timar Becha
c	c	c	c	c		c	c	c	c	c	0	0	0	0	0	0	0	No	Yes	Yes	No	No	Yes	No	No	Chipanpalli
c	c		c	c		c	c	c	c	c	0	0	0	0	0	0	0	No	Yes	Yes	No	No	Yes	No	No	Phandiwaya
																										Kimar Becha
																										Karme
c	c	c	c	c		c	c	c	c	c	0	0	0	0	0	0	0	No	Yes	Yes	No	No	No	Yes	No	Palse Gundi
c	c	c	c	c		c	c	c	c	c	0	0	0	0	0	0	0	No	Yes	Yes	No	No	No	Yes	No	Adepalli
																										Pumbali

CENSUS OF INDIA 2011

AMENITIES AND

Name of District:-Bijapur

Name of CD Block:-BHOPALPATNAM

Sr.No.	Name village	Availability of toilet & others Yes / No				Communication and transport facilities (If amenities available code -Yes is given except for Village Pin Code ,If not available within the village , the distance range code viz; a for < 5 Kms, b for 5-10 Kms and c for 10+ kms of nearest place where facility is available is given).																
		Community toilet including bath.	Community toilet excluding bath.	Rural sanitary mart or sanitary hardware outlet available near the village.	Community bio- gas or recycle of waste for productive use.	Post office(PO)	Sub post office (SPO)	Post & Telegraph office (P&TO)	Village Pin Code	Telephones (L and lines)	Public call office (PCO)	Mobile phone coverage	Internet cafes/ Common service centre (CSC)	Private courier facility	Bus service (Public & Private)	Railway stations	Auto/Modified Autos	Taxis and Vans	Tractors	Cycle-pulled rickshaws(Manual & Machine driven)	Carts driven by animals	Sea /River ferry service
1	Farasnar	No	No	No	No	c	c	c	494448	c	c	c	c	c	c	c	c	c	c	c	c	Yes
2	Karkawada	No	No	No	No	c	c	c	494448	c	c	c	c	c	c	c	c	c	c	c	c	Yes
3	Dudme	No	No	No	No	c	c	c	494447	c	c	c	c	c	c	c	c	c	c	c	c	Yes
4	Badeindur																					
5	Chhote Indur																					
6	Gondgugur	No	No	No	No	c	c	c	494446	c	c	c	c	c	c	c	c	c	c	c	c	Yes
7	Halbatumirguda	No	No	No	No	c	c	c	494447	c	c	c	c	c	c	c	c	c	c	c	c	Yes
8	Dudepalli	No	No	No	No	c	c	c	494447	c	c	c	c	c	c	c	c	c	c	c	c	Yes
9	Kerpe	No	No	No	No	c	c	c	494446	c	c	c	c	c	c	c	c	c	c	c	c	Yes
10	Biramungi																					
11	Motakwaya																					
12	Markud	No	No	No	No	c	c	c	494661	c	c	c	c	c	c	c	c	c	c	c	c	Yes
13	Muchler																					
14	Odru	No	No	No	No	c	c	c	494448	c	c	c	c	c	c	c	c	c	c	c	c	Yes
15	Gunda Puri	No	No	No	No	c	c	c	494447	c	c	c	c	c	c	c	c	c	c	c	c	b
16	Netikakler	No	No	No	No	c	c	c	494446	c	c	c	c	c	c	c	c	c	c	c	c	Yes
17	Pengunda																					
18	Netiwada	No	No	No	No	c	c	c	494448	c	c	c	c	c	c	c	c	c	c	c	c	Yes
19	Pasewada	No	No	No	No	c	c	c	496445	c	c	c	c	c	c	c	c	c	c	c	c	Yes
20	Durgapara																					
21	Timar Becha																					
22	Chipanpalli	No	No	No	No	c	c	c	494448	c	c	c	c	c	c	c	c	c	c	c	c	b
23	Phandiwaya	No	No	No	No	c	c	c	494448	c	c	c	c	c	c	c	c	c	c	c	c	Yes
24	Kimar Becha																					
25	Karme																					
26	Palse Gundi	No	No	No	No	c	c	c	494448	c	c	c	c	c	c	c	c	c	c	c	c	Yes
27	Adepalli	No	No	No	No	c	c	c	494446	c	c	c	c	c	c	c	c	c	c	c	c	Yes
28	Pumbali																					

- VILLAGE DIRECTORY

LAND USE (AS IN 2009)

Location CodeNo:-417

Location CodeNo:-0143

Village connected to highways,village roads, banks & credit societies (If amenities available code -Yes is given, If not available within the village , the distance range code viz; a for < 5 Kms, b for 5-10 Kms and c for 10+ kms of nearest place where facility is available is given).													Availability of miscellaneous facilities (If amenities available code -Yes is given, distance range code viz; a for < 5 Kms, b for 5-10 Kms and c for 10+ kms given).												
68	69	70	71	72	73	74	75	76	77	78	79	80	81	82	83	84	85	86	87	88	89	90	91	Name of Village	
c	c	c	c	c	Yes	c	c	c	c	c	c	c	c	c	c	c	c	c	Yes	c	c	c	c	Farasnar	
c	c	c	c	c	Yes	c	c	c	c	c	c	c	c	c	c	c	c	c	Yes	c	c	c	c	Karkawada	
c	c	c	c	c	Yes	c	c	c	c	c	c	c	c	c	c	c	c	c	Yes	c	c	c	c	Dudme	
																								Badeindur	
																								Chhote Indur	
c	c	c	c	c	Yes	Yes	c	c	c	c	c	c	c	c	c	c	c	b	Yes	b	c	c	c	Gondgudur	
c	c	c	c	c	Yes	Yes	c	c	c	c	Yes	c	c	c	c	c	c	c	Yes	c	c	c	c	Halbatumirguda	
c	c	c	c	c	Yes	Yes	c	c	c	c	Yes	c	c	c	c	c	c	a	Yes	a	c	c	c	Dudepalli	
c	c	c	c	c	Yes	c	c	c	c	c	c	c	c	c	c	c	c	Yes	Yes	c	c	c	c	Kerpe	
																								Biramungi	
																								Motakwaya	
c	c	c	c	c	Yes	c	c	c	c	c	c	c	c	c	c	c	c	b	Yes	c	c	c	c	Markud	
																								Muchler	
c	c	c	c	c	Yes	c	c	c	c	c	c	c	c	c	c	c	c	Yes	Yes	Yes	c	c	c	Odru	
c	c	c	c	c	Yes	c	c	c	c	c	c	c	c	c	c	c	c	Yes	Yes	Yes	c	c	c	Gunda Puri	
c	c	c	c	c	Yes	c	b	c	c	c	c	c	c	c	c	c	c	c	Yes	Yes	c	c	c	Netikakler	
																								Pengunda	
c	c	c	c	c	Yes	c	c	c	c	c	c	c	c	c	c	c	c	c	Yes	Yes	c	c	c	Netiwada	
c	c	c	c	c	Yes	c	c	c	c	c	c	c	c	c	c	c	c	c	Yes	Yes	c	c	c	Pasewada	
																								Durgapara	
																								Timar Becha	
c	c	c	c	c	Yes	c	c	c	c	c	c	c	c	c	c	c	c	c	Yes	c	c	c	c	Chipanpalli	
c	c	c	c	c	Yes	c	b	c	c	c	c	c	c	c	c	c	c	b	Yes	c	c	c	c	Phandiwaya	
																								Kimar Becha	
																								Karme	
c	c	c	c	c	Yes	c	c	c	c	c	c	c	c	c	c	c	c	b	Yes	c	c	c	c	Palse Gundi	
c	c	c	c	c	Yes	c	c	c	c	c	c	c	c	c	c	c	c	Yes	Yes	c	c	c	c	Adepalli	
																								Pumbali	

CENSUS OF INDIA 2011

AMENITIES AND

Name of District:-Bijapur

Name of CD Block:-BHOPALPATTNAM

Name of Village		Availability of electricity (Yes/No)										Land Use						
Name of Village		Availability of electricity (Yes/No)										Nearest Town	Area under different types of land use					
1	2	92	93	94	95	96	97	98	99	100	101	102	103	104	105	106	107	108
		Cinema / Video Hall	Public Library	Public Reading Room	Newspaper Supply	Assembly Polling station	Birth & Death Registration Office	Power Supply for Domestic Use (ED)	Power Supply for Agricultural Use (EAG)	Power Supply for Commercial Use (EC)	Power Supply for All Uses (EA)	Name	Distance range code i.e. a for < 5 Kms, b for 5-10 Kms and c for 10+ kms .	Forests	Area under Non-agricultural Uses	Barren and Un-cultivable land	Permanent Pastures and Other Grazing Lands	Land Under Miscellaneous Tree Crops etc.
1	Farasnar	c	c	c	c	b	Yes	No	No	No	No	Jagdapur		169.8	285.4	0.3	82.5	0
2	Karkawada	c	c	c	c	Yes	Yes	No	No	No	No	Bijapur	c	796.4	183.9	3.1	119.4	0
3	Dudme	c	c	c	c	b	Yes	No	No	No	No	Bijapur	c	1599.7	111	0	99.9	0
4	Badeindur											Bijapur		0	0	0	0	0
5	Chhote Indur											Bijapur		0	0	0	0	0
6	Gondgudur	c	c	c	c	b	b	No	No	No	No	Bijapur	c	723.3	81.8	9.7	0	0
7	Halbatumirguda	c	c	c	c	c	Yes	No	No	No	No	Bijapur	c	624.6	376	0	91.1	0
8	Dudepalli	c	c	c	c	Yes	a	No	No	No	No	Bijapur	c	1182.7	12.4	6.4	116.3	0
9	Kerpe	c	c	c	c	Yes	Yes	No	No	No	No	Bhopalpattanam	c	3410.5	25.5	4.8	138.5	0
10	Biramungi											Bhopalpattanam	c	1946.1	5.2	0	86.7	0
11	Motakwaya											Bhopalpattanam	c	3020.7	0.8	99.6	0	0
12	Markud	c	c	c	c	b	b	No	No	No	No	Bhopalpattanam	c	1338.1	5.2	0	93.4	0
13	Muchler											Bhopalpattanam	c	1578.4	1.5	5.9	105.1	0
14	Odru	c	c	c	c	b	b	No	No	No	No	Bhopalpattanam	c	1847.6	16.8	0	64.3	0
15	Gunda Puri	c	c	c	c	b	b	No	No	No	No	Bhopalpattanam	c	944.9	31.1	3.5	9.2	0
16	Netikakler	c	c	c	c	Yes	c	No	No	No	No	Bhopalpattanam	c	897.7	16	2.8	87	0
17	Pengunda											Bhopalpattanam	c	659.3	130.8	0	62.9	0
18	Netiwada	c	c	c	c	b	Yes	No	No	No	No	Bhopalpattanam	c	521.8	69.4	1.5	75.3	0
19	Pasewada	c	c	c	c	b	Yes	No	No	No	No	Bhopalpattanam	c	743.5	117.1	4.8	97.7	0
20	Durgapara											Jagdapur		0	0	0	0	0
21	Timar Becha											Jagdapur		0	0	0	0	0
22	Chipanpalli	c	c	c	c	b	Yes	No	No	No	No	Bhopalpattanam	c	422.2	252.5	0	215	0
23	Phandiwaya	c	c	c	c	b	Yes	No	No	No	No	Bhopalpattanam	c	101	78.8	4.5	827.5	0
24	Kimar Becha											Bhopalpattanam	c	0	0	0	0	0
25	Karme											Bhopalpattanam	c	0	0	0	0	0
26	Palse Gundi	c	c	c	c	Yes	Yes	No	No	No	No	Bhopalpattanam	c	1467.6	38.7	0.4	76.3	0
27	Adepalli	c	c	c	c	Yes	Yes	No	No	No	No	Bhopalpattanam	c	4092.4	33	6	62.2	0
28	Pumbali											Bhopalpattanam	c	823.4	4.2	0	106.8	0

- VILLAGE DIRECTORY

LAND USE (AS IN 2009)

Location CodeNo:-417

Location CodeNo:-0143

Land Use (in hectares rounded up to one decimal place)											Area irrigated by source (in hectare).			Name of three most important commodities manufactured			Name of Village	Serial Number
Culturable Waste Land	Fallow lands other than current fallows	Current Fallows	Net Area Sown	Total Irrigated Land Area	Total Un-irrigated Land Area	Canals (C)	Wells/Tube-wells(W/TW)	Tanks/Lakes(T/L)	Water Falls(WF)	Others(O)	First	Second	Third					
109	110	111	112	113	114	115	116	117	118	119	120	121	122	2	1			
1.2	0.8	0.6	17.9	0	17.9	0	0	0	0	0				Farasnar	1			
3.2	1.7	6.8	82.8	0	82.8	0	0	0	0	0				Karkawada	2			
1.3	0.2	0.6	24	0	24	0	0	0	0	0				Dudme	3			
0	0	0	0	0	0	0	0	0	0	0				Badeindur	4			
0	0	0	0	0	0	0	0	0	0	0				Chhote Indur	5			
85.1	7	0.5	28.7	0	26.6	0	0	0	0	0				Gondgugur	6			
0.2	0	0.7	11.3	0	11.3	0	0	0	0	0				Halbatumirguda	7			
1.9	1.8	30.1	51.4	0	51.4	0	0	0	0	0				Dudepalli	8			
6.8	10.3	32	33.7	0	33.7	0	0	0	0	0				Kerpe	9			
0	0	0	0	0	0	0	0	0	0	0				Biramungi	10			
0	0	0	0	0	0	0	0	0	0	0				Motakwaya	11			
0.8	0.4	0.6	22.5	0	22.5	0	0	0	0	0				Markud	12			
0	0	0	0	0	0	0	0	0	0	0				Muchler	13			
0.9	1.6	2.4	33.5	0	33.5	0	0	0	0	0				Odru	14			
0.5	1.2	2.5	22.4	0	22.4	0	0	0	0	0				Gunda Puri	15			
0.9	0	0	16	0	16	0	0	0	0	0				Netikakler	16			
4.6	1.6	10.6	29.2	0	29.2	0	0	0	0	0				Pengunda	17			
1	1	0.2	24.4	0	24.4	0	0	0	0	0				Netiwada	18			
0.3	0	0	14.3	0	14.3	0	0	0	0	0				Pasewada	19			
0	0	0	0	0	0	0	0	0	0	0				Durgapara	20			
0	0	0	0	0	0	0	0	0	0	0				Timar Becha	21			
0	3.8	0	0	0	3	0	0	0	0	0				Chipanpalli	22			
0.4	0.5	2.6	2.3	0	2402	0	0	0	0	0				Phandiwaya	23			
0	0	0	0	0	0	0	0	0	0	0				Kimar Becha	24			
0	0	0	0	0	0	0	0	0	0	0				Karme	25			
2.9	5	6.1	25	0	25	0	0	0	0	0				Palse Gundi	26			
1.4	4.3	7.8	173.1	0.8	171.3	0	0.8	0	0	0				Adepalli	27			
0	0	0	0	0	0	0	0	0	0	0				Pumbali	28			

Sr.No.	Name village	Location code no.	Total area of the village (in hectares rounded up to one decimal place)	Total population (2011 census)	Number of households (2011 census)	Number of educational amenities available. (If not available within the village , the distance range code viz; a for < 5 Kms, b for 5-10 Kms and c for 10+ kms of nearest place where facility is available is given).													
						Pre-Primary school (PP)	Primary school (P)	Middle school (M)	Secondary School (S)	Senior Secondary school (SS)	Degree college of arts science & commerce (ASC)	Engineering college(EC)	Medical college (MC)	Management institute (MI)	Polytechnic (Pt)	Vocational training school /ITI	Non-formal training centre (NFTC)	Special school for disabled (SSD)	Others (specify)
1	2	3	4	5	6	7	8	9	10	11	12	13	14	15	16	17	18	19	20
29	Paragaon	450695	5667.3	0	0														
30	Uskameta	450696	632.6	0	0														
31	Gartul	450697	847.5	92	18	c	c	c	c	c	c	c	c	c	c	c	c	c	c
32	Kokera	450698	2259.6	28	6	c	c	c	c	c	c	c	c	c	c	c	c	c	c
33	Cherpalli	450699	1567.6	241	43	c	c	c	c	c	c	c	c	c	c	c	c	c	c
34	Sandra	450700	1430.1	577	128	c	c	c	c	c	c	c	c	c	c	c	c	c	c
35	Jaraguda	450701	870.4	149	33	c	c	c	c	c	c	c	c	c	c	c	c	c	c
36	Ralapalli	450702	851.2	145	28	c	c	c	c	c	c	c	c	c	c	c	c	c	c
37	Arepalli	450703	681.1	175	32	c	c	c	c	c	c	c	c	c	c	c	c	c	c
38	Ipagutta	450704	2285.6	161	31	c	c	c	c	c	c	c	c	c	c	c	c	c	c
39	Chhotekakler	450705	1505.5	100	19	c	c	c	c	c	c	c	c	c	c	c	c	c	c
40	Phulgundam	450706	1104.8	121	17	c	c	c	c	c	c	c	c	c	c	c	c	c	c
41	Bade Kakler	450707	951.9	270	51	c	c	c	c	c	c	c	c	c	c	c	c	c	c
42	Tekameta	450708	813.4	86	14	c	c	c	c	c	c	c	c	c	c	c	c	c	c
43	Arkipalli	450709	0	0	0														
44	Kunna Wayamguda	450710	0	0	0														
45	Tatigutta	450711	0	0	0														
46	Kumer	450712	0	0	0														
47	Gorgunda	450713	0	0	0														
48	Hirapuram	450714	0	0	0														
49	Dudme	450715	0	0	0														
50	Marwada	450716	567.8	25	6	c	c	c	c	c	c	c	c	c	c	c	c	c	c
51	Annapur	450717	1642.4	69	14	c	c	c	c	c	c	c	c	c	c	c	c	c	c
52	Safimarka	450718	1701.9	36	11	c	c	c	c	c	c	c	c	c	c	c	c	c	c
53	Pilur	450719	1073.1	105	28	c	c	c	c	c	c	c	c	c	c	c	c	c	c
54	Penkudur	450720	825.8	106	24	c	c	c	c	c	c	c	c	c	c	c	c	c	c
55	Chinnavelee	450721	0	0	0														
56	Kondapadgu	450722	235.4	58	13	c	1	c	c	c	c	c	c	c	c	c	c	c	c
57	Nilamadgu	450723	0	49	11	c	1	c	c	c	c	c	c	c	c	c	c	c	c
58	Kandla Parti	450724	325.8	118	26	c	1	c	c	c	c	c	c	c	c	c	c	c	a
59	Bibari	450725	699.5	0	0														
60	Tadsod	450726	0	0	0														

Number of Medical Amenities available. (If not available within the village , the distance range code viz; a for < 5 Kms, b for 5-10 Kms and c for 10+ kms of nearest place where facility is available is given).										Number of Non-Government Medical Amenities available.					Availability of drinking water - Yes / No					Name village						
21	22	23	24	25	26	27	28	29	30	31	32	33	34	35	36	37	38	39	40		41	42	43	44	45	46
Community health centre (CHC)	Primary health centre (PHC)	Primary health sub centre (PHS)	Maternity and child welfare centre (MCW)	T.B. clinic (TBC)	Hospital-allopathic (HA)	Hospital-alternative medicine (HO)	Dispensary (D)	Veterinary hospital (VH)	Mobile health clinic (MHC)	Family welfare centre (FWC)	Charitable non Govt. hospital/Nursing home.	Medical practitioner with MBBS Degree	Medical practitioner with other degree	Medical practitioner with no degree	Traditional practitioner and faith healer .	Medicine Shop	Others	Tap water (Treated/Untreated)	Well water (Covered / Uncovered well)	Hand Pump	Tube wells / Bore well	Spring	River / Canal	Tank / Pond / Lake	Others	
c	c	c	c	c	c	c	c	c	c	c	0	0	0	0	0	0	0	No	Yes	Yes	No	No	No	Yes	No	Gartul
c	c	c	c	c	c	c	c	c	c	c	0	0	0	0	0	0	0	No	Yes	Yes	No	No	No	Yes	No	Kokera
c	c	c	c	c	c	c	c	c	c	c	0	0	0	0	0	0	0	No	Yes	Yes	No	No	Yes	Yes	No	Cherpalli
c	1	c	c	c	c	c	c	c	c	c	0	0	0	0	0	0	0	No	Yes	Yes	No	No	Yes	Yes	No	Sandra
c	c	c	c	c	c	c	c	c	c	c	0	0	0	0	0	0	0	No	Yes	Yes	No	No	Yes	Yes	No	Jaraguda
c	c	c	c	c	c	c	c	c	c	c	0	0	0	0	0	0	0	No	No	Yes	No	No	Yes	Yes	No	Ralapalli
c	c	c	c	c	c	c	c	c	c	c	0	0	0	0	0	0	0	No	No	Yes	No	No	Yes	No	No	Arepalli
c	c	c	c	c	c	c	c	c	c	c	0	0	0	0	0	0	0	No	No	Yes	No	No	No	Yes	No	Iragutta
c	c	c	c	c	c	c	c	c	c	c	0	0	0	0	0	0	0	No	No	Yes	No	No	No	No	No	Chhotekakler
c	c	c	c	c	c	c	c	c	c	c	0	0	0	0	0	0	0	No	No	Yes	No	No	No	No	No	Phulgundam
c	c	1	c	c	c	c	c	c	c	c	0	0	0	0	0	0	0	No	Yes	Yes	No	No	No	Yes	No	Bade Kakler
c	c	c	c	c	c	c	c	c	c	c	0	0	0	0	0	0	0	No	Yes	Yes	No	No	No	Yes	No	Tekameta
																										Arkipalli
																										Kunna Wayamguda
																										Tatigutta
																										Kumer
																										Gorgunda
																										Hirapuram
																										Dudme
c	c	c	c	c	c	c	c	c	c	c	0	0	0	0	0	0	0	Yes	Yes	Yes	No	No	Yes	Yes	No	Marwada
c	c	c	c	c	c	c	c	c	c	c	0	0	0	0	0	0	0	Yes	Yes	Yes	No	No	Yes	Yes	No	Annapur
c	c	c	c	c	c	c	c	c	c	c	0	0	0	0	0	0	0	No	Yes	Yes	No	No	Yes	Yes	No	Safimarka
c	c	c	c	c	c	c	c	c	c	c	0	0	0	0	0	0	0	No	No	Yes	No	No	Yes	Yes	No	Pilur
c	c	c	c	c	c	c	c	c	c	c	0	0	0	0	0	0	0	No	Yes	Yes	No	No	Yes	Yes	No	Penkudur
																										Chinnavelee
c	c	c	c	c	c	c	c	c	c	c	0	0	0	0	0	0	0	No	Yes	Yes	No	No	Yes	Yes	No	Kondapadgu
c	c	c	c	c	c	c	c	c	c	c	0	0	0	0	0	0	0	No	No	Yes	No	No	Yes	No	No	Nilamadgu
c	c	c	c	c	c	c	c	c	c	c	0	0	0	0	0	0	0	No	Yes	Yes	No	No	Yes	Yes	No	Kandla Parti
																										Bibari
																										Tadsod

Sr.No.	Name village	Availability of toilet & others Yes / No				Communication and transport facilities (If amenities available code -Yes is given except for Village Pin Code ,If not available within the village , the distance range code viz; a for < 5 Kms, b for 5-10 Kms and c for 10+ kms of nearest place where facility is available is given).																
		Community toilet including bath.	Community toilet excluding bath.	Rural sanitary mart or sanitary hardware outlet available near the village.	Community bio- gas or recycle of waste for productive use.	Post office(PO)	Sub post office (SPO)	Post & Telegraph office (P&TO)	Village Pin Code	Telephones (Land lines)	Public call office (PCO)	Mobile phone coverage	Internet cafes/ Common service centre (CSC)	Private courier facility	Bus service (Public & Private)	Railway stations	Auto/Modified Autos	Taxis and Vans	Tractors	Cycle-pulled rickshaws(Manual & Machine driven)	Carts driven by animals	Sea /River ferry service
1	2	47	48	49	50	51	52	53	54	55	56	57	58	59	60	61	62	63	64	65	66	67
29	Paragaon																					
30	Uskameta																					
31	Gartul	No	No	No	No	c	c	c	494448	c	c	c	c	c	c	c	c	c	c			Yes
32	Kokera	No	No	No	No	c	c	c	494448	c	c	c	c	c	c	c	c	c	c			Yes Yes
33	Cherpalli	No	No	No	No	c	c	c	494448	c	c	c	c	c	c	c	c	c	c			b
34	Sandra	No	No	No	No	Yes	Yes	c	494335	c	c	c	c	c	Yes	c	c	c	Yes			Yes
35	Jaraguda	No	No	No	No	c	c	c	494448	c	c	c	c	c	c	c	c	c	c			Yes
36	Ralapalli	No	No	No	No	c	c	c	494448	c	c	c	c	c	c	c	c	c	c			Yes
37	Arepalli	No	No	No	No	c	c	c	494448	c	c	c	c	c	c	c	c	c	c			Yes
38	Ipagutta	No	No	No	No	c	c	c	494448	c	c	c	c	c	c	c	c	c	c			Yes
39	Chhotekakler	No	No	No	No	c	c	c	494444	c	c	c	c	c	c	c	c	c	c			Yes
40	Phulgundam	No	No	No	No	c	c	c	494448	c	c	c	c	c	c	c	c	c	c			Yes
41	Bade Kakler	No	No	No	No	c	c	c	494450	c	c	c	c	c	c	c	c	c	c			Yes
42	Tekameta	No	No	No	No	c	c	c	494661	c	c	c	c	c	c	c	c	c	c			Yes
43	Arkipalli																					
44	Kunna Wayamguda																					
45	Tatigutta																					
46	Kumer																					
47	Gorgunda																					
48	Hirapuram																					
49	Dudme																					
50	Marwada	No	No	No	No	c	c	c	494450	c	c	c	c	c	c	c	c	c	c			Yes
51	Annapur	No	No	No	No	c	c	c	496445	c	c	c	c	c	c	c	c	c	c			b
52	Safimarka	No	No	No	No	c	c	c	494448	c	c	c	c	c	c	c	c	c	c			Yes
53	Pilur	No	No	No	No	c	c	c	494448	c	c	c	c	c	c	c	c	c	c			Yes
54	Penkudur	No	No	No	No	c	c	c	494448	c	c	c	c	c	c	c	c	c	c			Yes
55	Chinnavelee																					
56	Kondapadgu	No	No	No	No	c	c	c	494448	c	c	c	c	c	Yes	c	c	c	c			Yes
57	Nilamadgu	No	No	No	No	c	c	c	494114	c	c	c	c	c	Yes	c	c	c	c			Yes
58	Kandla Parti	No	No	No	No	c	c	c	491881	c	c	c	c	c	Yes	c	c	c	c			Yes
59	Bibari																					
60	Tadsod																					

Village connected to highways,village roads, banks & credit societies (If amenities available code -Yes is given, If not available within the village , the distance range code viz; a for < 5 Kms, b for 5-10 Kms and c for 10+ kms of nearest place where facility is available is given).

Availability of miscellaneous facilities (If amenities available code -Yes is given, distance range code viz; a for < 5 Kms, b for 5-10 Kms and c for 10+ kms given).

68	69	70	71	72	73	74	75	76	77	78	79	80	81	82	83	84	85	86	87	88	89	90	91	Name of Village
Connected to national highway(NH)	Connected to state highway(SH)	Connected to major district road (MDR)	Connected to others district road	Pucca roads	Kutchcha roads	Water bounded macadam(WBM) roads	Navigable waterway (river/canal)(NW)	Footpaths (FP)	Commercial & Co-operative Banks	ATM	Agricultural Credit Societies	Self-Help Group (SHG)	Public distribution system (PDS) shop	Mandis / Regular market	Weekly Haat	Agricultural marketing society	Centres	Anganwadi Centre (Nutritional Centres)	Others (Nutritional Centres)	ASHA (Accredited Social Health Activist)	Community centre with/without TV	Sports Field,	Sports Club / Recreation Centre	Name of Village

c	c	c	c	c	Yes				c	c	c	Yes	c	c	c	c	Yes	Yes	Yes	Yes	c	c	c	Paragaon
c	c	c	c	c	Yes				c	c	c	Yes	c	c	c	c	Yes	Yes	Yes	Yes	c	c	c	Uskameta
c	c	c	c	c	Yes				c	c	c	Yes	c	c	c	c	c	Yes	Yes	Yes	c	c	c	Gartul
c	c	Yes	Yes		Yes				c	c	c	c	c	c	c	c	c	Yes	Yes	Yes	c	c	c	Kokera
c	c	c	c	c	Yes	c	c		c	c	c	c	c	c	c	c	c	a	Yes	c	c	c	c	Cherpalli
c	c	c	c	c	Yes	c	a		c	c	c	c	c	c	c	c	c	Yes	Yes	c	c	c	c	Sandra
c	c	c	c	c	Yes	c			c	c	c	c	c	c	c	c	c	Yes	Yes	c	c	c	c	Jaraguda
c	c	c	c	c	Yes	c			c	c	c	c	c	c	c	c	c	Yes	Yes	c	c	c	c	Ralapalli
c	c	c	c	c	Yes	c			c	c	c	c	c	c	c	c	c	Yes	Yes	c	c	c	c	Arepalli
c	c	c	c	c	Yes	c			c	c	c	Yes	c	c	c	c	c	b	Yes	c	c	c	c	Irapagutta
c	c	c	c	c	Yes	c			c	c	c	Yes	c	c	c	c	c	b	Yes	c	c	c	c	Chhotekakler
c	c	c	c	c	Yes	c			c	c	c	Yes	c	c	c	c	c	b	Yes	c	c	c	c	Phulgundam
c	c	c	c	c	Yes	c	c		c	c	c	c	c	c	c	c	c	Yes	Yes	Yes	c	c	c	Bade Kakler
c	c	c	c	c	Yes	c	b		c	c	c	Yes	c	c	c	c	c	Yes	Yes	Yes	c	c	c	Tekameta
																								Arkipalli
																								Kunna Wayamguda
																								Tatigutta
																								Kumer
																								Gorgunda
																								Hirapuram
																								Dudme
c	c	c	c	Yes	Yes	c			c	c	c	c	c	c	c	c	c	Yes	Yes	c	c	c	c	Marwada
c	c	c	c	c	Yes	a	c		c	c	c	c	c	c	c	c	c	Yes	Yes	c	c	c	c	Annapur
c	c	c	c	c	Yes	c			c	c	c	c	c	c	c	c	c	Yes	Yes	c	c	c	c	Safimarka
c	c	c	c	c	Yes				c	c	c	c	c	c	c	c	c	Yes	Yes	c	c	c	c	Pilur
c	c	c	c	c	Yes				c	c	c	c	c	c	c	c	c	Yes	Yes	c	c	c	c	Penkudur
																								Chinnavelee
c	Yes	c	c	c	Yes	c	c		c	c	c	c	c	c	c	c	c	Yes	Yes	Yes	c	c	c	Kondapadgu
c	Yes	c	c	c	Yes	c	c		c	c	c	c	c	c	c	c	c	c	Yes	b	c	c	c	Nilamadgu
c	Yes	c	c	c	Yes	c	c		c	c	c	c	c	c	c	c	c	Yes	Yes	Yes	c	c	c	Kandla Parti
																								Bibari
																								Tadsod

ven, If not available within the village , the of nearest place where facility is available is										Availability of electricity (Yes/No)	Land Use							
											Nearest Town	Area under different types of land use						
1	2	92	93	94	95	96	97	98	99	100	101	102	103	104	105	106	107	108
	Name of Village	Cinema / Video Hall	Public Library	Public Reading Room	Newspaper Supply	Assembly Polling station	Birth & Death Registration Office	Power Supply for Domestic Use (ED)	Power Supply for Agricultural Use (EAG)	Power Supply for Commercial Use (EC)	Power Supply for All Uses (EA)	Name	Distance range code i.e. a for < 5 Kms, b for 5-10 Kms and c for 10+ kms .	Forests	Area under Non-agricultural Uses	Barren and Un-cultivable land	Permanent Pastures and Other Grazing Lands	Land Under Miscellaneous Tree Crops etc.
29	Paragaon											Bhopalpattanam	c	5667.3	0	0	0	0
30	Uskameta											Bhopalpattanam	c	98.4	156.8	377.5	0	0
31	Gartul	c	c	c	c	Yes	Yes	No	No	No	No	Bhopalpattanam	c	609.8	15	1.8	0	0
32	Kokera	c	c	c	c	b	Yes	No	No	No	No	Bhopalpattanam	c	2169.6	34.6	0.4	34	0
33	Cherpalli	c	c	c	c	Yes	Yes	No	No	No	No	Bhopalpattanam	c	1169.4	169.1	97.6	43.8	0
34	Sandra	c	c	c	c	Yes	Yes	No	No	No	No	Bhopalpattanam	c	1035.3	32.8	7.5	77.8	0
35	Jaraguda	c	c	c	c	a	Yes	No	No	No	No	Bhopalpattanam	c	615	50.1	6.8	66.8	0
36	Ralapalli	c	c	c	c	Yes	Yes	No	No	No	No	Bhopalpattanam	c	614.2	24.9	10.7	154.8	0
37	Arepalli	c	c	c	c	Yes	Yes	No	No	No	No	Bhopalpattanam	c	515.8	16.3	5	93.4	0
38	Irpagutta	c	c	c	c	b	a	No	No	No	No	Bhopalpattanam	c	2166.4	8.1	2.4	43.9	0
39	Chhotekakler	c	c	c	c	b	b	No	No	No	No	Bhopalpattanam	c	1331.1	22.6	3.1	99.4	0
40	Phulgundam	c	c	c	c	a	Yes	No	No	No	No	Bhopalpattanam	c	968.6	16.8	4.2	43.5	0
41	Bade Kakler	c	c	c	c	Yes	Yes	No	No	No	No	Bhopalpattanam	c	576	19.9	4.9	153.3	0
42	Tekameta	c	c	c	c	Yes	Yes	No	No	No	No	Bhopalpattanam	c	678.2	0.4	6.9	63.2	0
43	Arkipalli											Jagdapur		0	0	0	0	0
44	Kunna													0	0	0	0	0
45	Wayamguda													0	0	0	0	0
46	Tatigutta													0	0	0	0	0
47	Kumer											Bhopalpattanam	c	0	0	0	0	0
48	Gorgunda													0	0	0	0	0
49	Hirapuram													0	0	0	0	0
50	Dudme											Bhopalpattanam	c	0	0	0	0	0
51	Marwada	c	c	c	c	Yes	Yes	No	No	No	No	Bhopalpattanam	c	443.8	5.8	0	95.5	0
52	Annapur	c	c	c	c	Yes	Yes	No	No	No	No	Bhopalpattanam	c	1456.5	29.8	0.1	68.8	0
53	Safimarka	c	c	c	c	a	Yes	No	No	No	No	Bhopalpattanam	c	1420.6	32	0	91.8	0
54	Pilur	c	c	c	c	Yes	b	No	No	No	No	Bhopalpattanam	c	757.9	22.5	82.5	105.5	0
55	Penkudur	c	c	c	c	a	a	No	No	No	No	Bhopalpattanam	c	630.4	34.6	2.1	96.3	0
56	Chinnavelee											Bhopalpattanam	c	0	0	0	0	0
57	Kondapadgu	c	c	c	c	c	Yes	No	No	No	No	Bhopalpattanam	c	151.4	2.7	7.2	32.1	0
58	Nilamadgu	c	c	c	c	b	Yes	No	No	No	No	Bhopalpattanam	c	0	0	0	0	0
59	Kandla Parti	c	c	c	c	Yes	c	No	No	No	No	Bhopalpattanam	c	147.1	16	0.2	108.3	0
60	Bibari											Bhopalpattanam	c	571.9	10.5	0	91.2	0
60	Tadsod											Bhopalpattanam	c	0	0	0	0	0

Land Use (in hectares rounded up to one decimal place)											Area irrigated by source (in hectare).			Name of three most important commodities manufactured			Name of Village	Serial Number
Culturable Waste Land	Fallow lands other than current fallows	Current Fallows	Net Area Sown	Total Irrigated Land Area	Total Un-irrigated Land Area	Canals (C)	Wells/Tube-wells(W/TW)	Tanks/Lakes(T/L)	Water Falls(WF)	Others(O)	First	Second	Third					
109	110	111	112	113	114	115	116	117	118	119	120	121	122	2	1			
0	0	0	0	0	0	0	0	0	0	0				Paragaon	29			
0	0	0	0	0	0	0	0	0	0	0				Uskameta	30			
51.2	45.5	66.4	57.8	0	57.8	0	0	0	0	0				Gartul	31			
0.8	1	2.6	16.5	0	16.5	0	0	0	0	0				Kokera	32			
2.8	6.4	11.7	66.7	0	66.7	0	0	0	0	0				Cherpalli	33			
41	42.4	48.9	144.4	0.5	143.9	0	0	0.5	0	0				Sandra	34			
28.2	25.4	34.9	43.1	0	53.2	0	0	0	0	0				Jaraguda	35			
1.8	1.4	4.3	39	0	39.1	0	0	0	0	0				Ralapalli	36			
0.5	1.6	1.7	47	0.8	46.2	0	0.8	0	0	0				Arepalli	37			
1.7	7.1	4.5	51.6	0.5	51.1	0	0.5	0	0	0				Irpagutta	38			
4.6	1.6	3	40	0	40	0	0	0	0	0				Chhotekakler	39			
0.4	3.1	5.6	62.5	0	62.5	0	0	0	0	0				Phulgundam	40			
9.4	22.3	8.3	157.7	0.4	157.2	0	0.4	0	0	0				Bade Kakler	41			
0.2	5.9	4.3	54.2	0	54.2	0	0	0	0	0				Tekameta	42			
0	0	0	0	0	0	0	0	0	0	0				Arkipalli	43			
0	0	0	0	0	0	0	0	0	0	0				Kunna Wayamguda	44			
0	0	0	0	0	0	0	0	0	0	0				Tatigutta	45			
0	0	0	0	0	0	0	0	0	0	0				Kumer	46			
0	0	0	0	0	0	0	0	0	0	0				Gorgunda	47			
0	0	0	0	0	0	0	0	0	0	0				Hirapuram	48			
0	0	0	0	0	0	0	0	0	0	0				Dudme	49			
0.1	0	0.1	22.4	0	22.4	0	0	0	0	0				Marwada	50			
17.4	17.1	1.2	51.6	0	0	0	0	0	0	0				Annapur	51			
4.7	2	3	147.9	0	147.9	0	0	0	0	0				Safimarka	52			
1.9	3	3	96.8	0	96.8	0	0	0	0	0				Pilur	53			
3.2	1.8	5.9	51.4	0	51.4	0	0	0	0	0				Penkudur	54			
0	0	0	0	0	0	0	0	0	0	0				Chinnavelee	55			
0	4	10	27.9	0	27.9	0	0	0	0	0				Kondapadgu	56			
0	0	0	0	0	0	0	0	0	0	0				Nilamadgu	57			
0	5.4	5.1	43.7	0	41.7	0	0	0	0	0				Kandla Parti	58			
0.5	0.4	9.5	15.4	0	22	0	0	0	0	0				Bibari	59			
0	0	0	0	0	0	0	0	0	0	0				Tadsod	60			

Sr.No.	Name village	Location code no.	Total area of the village (in hectares rounded up to one decimal place)	Total population (2011 census)	Number of households (2011 census)	Number of educational amenities available. (If not available within the village , the distance range code viz; a for < 5 Kms, b for 5-10 Kms and c for 10+ kms of nearest place where facility is available is given).														
						Pre-Primary school (PP)	Primary school (P)	Middle school (M)	Secondary School (S)	Senior Secondary school (SS)	Degree college of arts science & commerce (ASC)	Engineering college(EC)	Medical college (MC)	Management institute (MI)	Polytechnic (Pt)	Vocational training school /ITI	Non-formal training centre (NFTC)	Special school for disabled (SSD)	Others (specify)	
1	2	3	4	5	6	7	8	9	10	11	12	13	14	15	16	17	18	19	20	
61	Nagawaram	450727	0	0	0															
62	Marding Pal	450728	0	0	0															
63	Pawam	450729	0	0	0															
64	Jamka	450730	0	0	0															
65	Matti Marka	450731	612.1	125	27	c	1	1	c	c	c	c	c	c	c	c	c	c	c	c
66	Wadla	450732	75.3	187	44	c	1	a	a	c	c	c	c	c	c	c	c	c	c	c
67	Polem	450733	464.7	266	64	c	1	1	a	c	c	c	c	c	c	c	c	c	c	c
68	Gokhur	450734	140.3	199	33	c	2	a	a	c	c	c	c	c	c	c	c	c	c	c
69	Pendlalam	450735	0	90	23	c	1	a	b	c	c	c	c	c	c	c	c	c	c	c
70	Dudma	450736	0	0	0															
71	Malda	450737	0	0	0															
72	Kotapalli	450738	128.3	0	0															
73	Petabogda	450739	215.7	381	106	c	2	a	a	c	c	c	c	c	c	c	c	a	c	c
74	Bareguda	450740	138.3	711	197	c	1	a	a	c	c	c	c	c	c	c	c	c	c	c
75	Redeepalli	450741	295.4	435	62	c	1	a	a	c	c	c	c	c	c	c	c	a	c	c
76	Gangaram	450742	468.9	234	60	c	1	a	a	c	c	c	c	c	c	c	c	a	c	c
77	Kottaguda	450743	123	162	41	c	1	a	a	a	c	c	c	c	c	c	c	c	c	c
78	Saknapalli	450744	91.5	200	57	c	1	1	1	c	c	c	c	c	c	c	c	c	c	c
79	Duglamguda	450745	73.6	309	86	b	1	a	b	b	b	c	c	c	c	c	c	c	c	c
80	Dammur	450746	181.1	434	114	b	2	a	b	b	b	c	c	c	c	c	c	b	c	c
81	Raiguda	450747	59.8	172	42	c	1	a	b	c	c	c	c	c	c	c	c	c	c	c
82	Bardali	450748	370.8	1322	281	b	2	1	a	b	b	c	c	c	c	c	a	c	c	c
83	Lingapur	450749	24.1	503	122	c	2	1	b	c	c	c	c	c	c	c	c	c	c	c
84	Alampottiguda	450750	24.1	0	0															
85	Nalampalli	450751	343	486	93	b	2	a	b	b	b	c	c	c	c	c	b	c	c	c
86	Bhimaram(Ramapuram)	450752	152.6	240	63	b	1	a	b	b	b	c	c	c	c	c	l	c	c	c
87	Marriguda	450753	135.1	21	5	a	a	a	a	a	a	c	c	c	c	c	a	c	c	c
88	Timed	450754	439.6	277	78	a	1	1	b	b	l	c	c	c	c	c	c	c	c	c
89	Bhatpalli	450755	280.7	362	86	b	1	1	1	1	b	c	c	c	c	a	c	c	c	c
90	Gollaguda	450756	282.8	1114	283		4	1	a	a	a	c	c	c	c	c	c	c	c	c
91	Chandangiri	450757	594.9	302	80		2	a	b	b	b	c	c	c	c	a	c	c	c	c
92	Chillamarka	450758	361.7	87	21		1	a	b	b	b	c	c	c	c	a	c	c	c	c

Sr.No.	Name village	Availability of toilet & others Yes / No				Communication and transport facilities (If amenities available code -Yes is given except for Village Pin Code ,If not available within the village , the distance range code viz; a for < 5 Kms, b for 5-10 Kms and c for 10+ kms of nearest place where facility is available is given).																	
		Community toilet including bath.	Community toilet excluding bath.	Rural sanitary mart or sanitary hardware outlet available near the village.	Community bio- gas or recycle of waste for productive use.	Post office(PO)	Sub post office (SPO)	Post & Telegraph office (P&TO)	Village Pin Code	Telephones (Land lines)	Public call office (PCO)	Mobile phone coverage	Internet cafes/ Common service centre (CSC)	Private courier facility	Bus service (Public & Private)	Railway stations	Auto/Modified Autos	Taxis and Vans	Tractors	Cycle-pulled rickshaws(Manual & Machine driven)	Carts driven by animals	Sea /River ferry service	
1		47	48	49	50	51	52	53	54	55	56	57	58	59	60	61	62	63	64	65	66	67	
61	Nagawaram																						
62	Marding Pal																						
63	Pawam																						
64	Jamka																						
65	Matti Marka	No	No	No	No	c	c	c	494446	c	c	b	c	c	c	c	c	c	c	c	c	c	Yes
66	Wadla	No	No	No	No	c	c	c	494448	c	c	b	c	c	c	c	c	c	c	c	c	c	Yes
67	Polem	No	No	No	No	c	c	c	494448	c	c	b	c	c	c	c	c	c	c	c	c	c	Yes
68	Gokhur	No	No	No	No	c	c	c	496118	c	c	c	c	c	c	c	c	c	c	c	c	c	Yes
69	Pendlalam	No	No	No	No	c	c	c	494448	c	c	c	c	c	c	c	c	c	c	c	c	c	Yes
70	Dudma																						
71	Malda																						
72	Kotapalli																						
73	Petabogda	No	No	No	No	c	c	c	494444	c	c	c	c	c	Yes	c	c	c	c	c	c	c	Yes
74	Bareguda	No	No	No	No	Yes	c	c	494446	c	c	c	c	c	Yes	c	c	c	c	c	c	c	Yes
75	Redeepalli	No	No	No	No	c	a	c	494115	c	c	c	c	c	c	c	c	c	a	a	a	a	Yes
76	Gangaram	No	No	No	No	c	a	c	494446	c	c	c	c	c	c	c	c	a	a	a	a	a	Yes
77	Kottaguda	No	No	No	No	c	a	c	494447	c	c	c	c	c	c	c	c	c	c	c	c	c	Yes
78	Saknapalli	No	No	No	No	b	b	b	494447	b	b	b	b	b	c	c	b	Yes	Yes	Yes	Yes	Yes	Yes
79	Duglamguda	No	No	No	No	b	b	b	494446	b	b	b	b	b	c	b	b	b	b	b	b	b	b
80	Dammur	No	No	No	No	b	b	b	494448	b	b	b	b	b	c	c	b	b	b	b	b	b	Yes
81	Raiguda	No	No	No	No	c	b	c	494122	c	c	c	c	c	c	c	c	c	c	c	c	c	Yes
82	Bardali	No	No	No	No	a	b	b	494446	b	b	b	b	b	Yes	c	c	b	a	a	a	a	Yes
83	Lingapur	No	No	No	Yes	c	c	c	494446	c	c	b	c	c	c	c	c	c	c	c	c	c	Yes
84	Alampottiguda																						
85	Nalampalli	No	No	No	No	b	b	b	494448	b	b	b	b	b	c	c	b	b	b	b	b	b	Yes
86	Bhimaram(Ramapuram)	No	No	No	No	b	b	b	494446	b	b	Yes	b	b	Yes	c	c	b	b	b	b	b	Yes
87	Marriguda	No	No	No	No	a	a	a	494447	a	a	Yes	a	a	Yes	c	c	a	Yes	Yes	Yes	Yes	Yes
88	Timed	No	No	No	No	a	a	a	496118	a	a	Yes	a	a	Yes	c	c	Yes	Yes	Yes	Yes	Yes	Yes
89	Bhatpalli	No	No	No	No	b	Yes	b	494446	b	b	b	b	b	Yes	c	c	b	b	b	b	b	Yes
90	Gollaguda	No	No	No	No	a	a	a	494446	Yes	a	Yes	a	a	Yes	c	c	a	Yes	Yes	Yes	Yes	Yes
91	Chandangiri	No	No	No	No	Yes	Yes	Yes	494446	Yes	Yes	Yes	Yes	b	Yes	c	c	Yes	Yes	Yes	Yes	Yes	
92	Chillamarka	No	No	No	No	b	b	b	494001	b	b	b	b	b	c	c	b	Yes	b	b	b	b	b

Village connected to highways,village roads, banks & credit societies (If amenities available code -Yes is given, If not available within the village , the distance range code viz; a for < 5 Kms, b for 5-10 Kms and c for 10+ kms of nearest place where facility is available is given).

Availability of miscellaneous facilities (If amenities available code -Yes is given, distance range code viz; a for < 5 Kms, b for 5-10 Kms and c for 10+ kms given).

68	69	70	71	72	73	74	75	76	77	78	79	80	81	82	83	84	85	86	87	88	89	90	91	Name of Village
Connected to national highway(NH)	Connected to state highway(SH)	Connected to major district road (MDR)	Connected to others district road	Pucca roads	Kutchcha roads	Water bounded macadam(WBM) roads	Navigable waterway (river/canal)(NW)	Footpaths (FP)	Commercial & Co-operative Banks	ATM	Agricultural Credit Societies	Self-Help Group (SHG)	Public distribution system (PDS) shop	Mandis / Regular market	Weekly Haat	Agricultural marketing society	Centres)	Anganwadi Centre (Nutritional Centres)	Others (Nutritional Centres)	ASHA (Accredited Social Health Activist)	Community centre with/without TV	Sports Field,	Sports Club / Recreation Centre	Name of Village

																								Nagawaram
																								Marding Pal
																								Pawam
																								Jamka
c	c	c	c	c	Yes	c	c	c	c	c	Yes	a	c	c	c	c	a	Yes	c	c	b	c	Matti Marka	
c	c	c	b	b	Yes	b	c	c	c	c	Yes	a	c	c	c	c	a	Yes	c	c	a	c	Wadla	
c	c	c	b	b	Yes	b	c	c	c	c	Yes	a	c	c	c	c	a	Yes	c	c	a	c	Polem	
c	c	c	b	b	Yes	b	b	c	c	c	Yes	b	c	c	c	c	a	Yes	c	c	c	c	Gokhur	
c	c	c	c	c	Yes	b	c	c	c	c	Yes	a	c	c	c	c	b	Yes	c	c	c	c	Pendlalam	
																							Dudma	
																								Malda
																								Kotapalli
c	c	c	b	b	Yes	b	b	c	c	c	Yes	a	c	c	c	c	Yes	Yes	c	c	c	c	Petabogda	
c	c	c	b	b	Yes	c	a	c	c	c	Yes	Yes	c	c	b	c	Yes	Yes	Yes	c	c	c	Bareguda	
c	c	c	b	b	Yes	b	b	c	c	c	Yes	a	c	c	c	c	a	Yes	a	c	a	c	Redeepalli	
c	c	c	c	c	Yes	Yes	a	c	c	a	Yes	a	a	c	a	c	Yes	Yes	Yes	Yes	c	c	Gangaram	
c	c	c	c	c	Yes	Yes	a	c	c	a	Yes	a	c	c	a	c	Yes	Yes	Yes	c	c	c	Kottaguda	
c	b	b	b	b	Yes		a	b	b	c	Yes	a	c	c	b	Yes	Yes	Yes	Yes	b	Yes	b	Saknapalli	
b	b	b	b	b	Yes			b	b	b	Yes	a	b	b	b	b	Yes	Yes	Yes	b	b	b	Duglamguda	
b	b	b	b	b	Yes	Yes	b	b	b	b	Yes	Yes	c	b	Yes	b	Yes	Yes	Yes	b	b	b	Dammur	
c	c	c	b	b	Yes	Yes	c	c	c	Yes	Yes	Yes	c	c	Yes	c	Yes	Yes	c	c	c	c	Raiguda	
b	b	b	a	a	Yes	Yes	b	b	b	Yes	Yes	Yes	c	b	Yes	b	Yes	Yes	Yes	b	b	b	Bardali	
c	c	c	c	c	Yes	b	c	c	c	c	Yes	Yes	c	c	c	Yes	Yes	Yes	Yes	c	c	c	Lingapur	
																							Alampottiguda	
b	b	b	b	b	Yes	Yes	b	b	b	a	Yes	Yes	c	b	b	Yes	Yes	Yes	Yes	b	b	b	Nalampalli	
Yes	b	Yes	Yes		Yes	Yes	b	b	b	b	Yes	a	c	b	b	b	a	Yes	Yes	b	b	b	Bhimaram(Ramapurm)	
Yes	a	Yes	a	Yes				a	a	a	Yes	a	a	a	a	a	a	Yes	Yes	a	a	a	Marriguda	
Yes	a	Yes	a	Yes	Yes	Yes		a	a	a	Yes	Yes	Yes	a	a	a	Yes	Yes	Yes	a	a	a	Timed	
b	b	b	b	Yes	Yes	a		b	b	b	b	b	c	b	b	b	b	Yes	a	b	Yes	b	Bhatpalli	
Yes	Yes	Yes	Yes	Yes	Yes	Yes	a	a	a	a	Yes	Yes	c	a	a	a	Yes	Yes	Yes	a	a	a	Gollaguda	
Yes	Yes	Yes	Yes		Yes	Yes	a	Yes	b	Yes	Yes	a	c	Yes	Yes	b	Yes	Yes	a	b	a	a	Chandangiri	
b	a	b	b	b	Yes	Yes	a	Yes	b	Yes	Yes	a	c	Yes	Yes	b	Yes	Yes	b	b	b	b	Chillamarka	

ven, If not available within the village , the of nearest place where facility is available is											Availability of electricity (Yes/No)	Land Use						
											Nearest Town		Area under different types of land use					
	Name of Village	Cinema / Video Hall	Public Library	Public Reading Room	Newspaper Supply	Assembly Polling station	Birth & Death Registration Office	Power Supply for Domestic Use (ED)	Power Supply for Agricultural Use (EAG)	Power Supply for Commercial Use (EC)	Power Supply for All Uses (EA)	Name	Distance range code i.e. a for < 5 Kms, b for 5-10 Kms and c for 10+ kms .	Forests	Area under Non-agricultural Uses	Barren and Un-cultivable land	Permanent Pastures and Other Grazing Lands	Land Under Miscellaneous Tree Crops etc.
1	2	92	93	94	95	96	97	98	99	100	101	102	103	104	105	106	107	108
61	Nagawaram											Bhopalpattanam	c	0	0	0	0	0
62	Marding Pal											Bhopalpattanam	c	0	0	0	0	0
63	Pawam											Bhopalpattanam	c	0	0	0	0	0
64	Jamka											Bhopalpattanam	c	0	0	0	0	0
65	Matti Marka	c	c	c	c	a	Yes	No	No	No	No	Bhopalpattanam	c	391.4	112.9	5.3	7	0
66	Wadla	c	c	c	c	Yes	Yes	Yes	No	No	No	Bhopalpattanam	c	0	4.7	0.5	0	0
67	Polem	c	c	c	c	a	c	Yes	No	No	No	Bhopalpattanam	c	213.8	69.7	1	0.6	0
68	Gokhur	c	c	c	c	a	b	No	No	No	No	Bhopalpattanam	c	90.9	5.3	3	2.8	0
69	Pendlalam	c	c	c	c	a	c	No	No	No	No	Bhopalpattanam	c	0	0	0	0	0
70	Dudma											Bhopalpattanam	c	0	0	0	0	0
71	Malda											Bhopalpattanam	c	0	0	0	0	0
72	Kotapalli											Bhopalpattanam	c	68.8	19.5	0.7	2.3	0
73	Petabogda	c	c	c	c	Yes	c	Yes	No	No	No	Bhopalpattanam	c	43.3	6.3	0	0	0
74	Bareguda	c	c	c	c	Yes	Yes	Yes	No	No	No	Bhopalpattanam	c	31.7	1.4	1.6	0.6	0
75	Redeepalli	c	c	c	c	a	c	No	No	No	Yes	Bhopalpattanam	c	165.1	17.2	0.1	0	0
76	Gangaram	c	c	Yes	c	a	c	Yes	No	No	No	Bhopalpattanam	c	219.8	107.8	3.6	10.3	0
77	Kottaguda	c	c	c	c	a	c	Yes	No	No	No	Bhopalpattanam	c	1.3	29.1	1.1	7.3	0
78	Saknapalli	b	b	c	b	Yes	a	Yes	No	No	No	Bhopalpattanam	b	0	23.8	1.4	0.4	0
79	Duglamguda	b	b	c	b	Yes	a	Yes	No	No	No	Bhopalpattanam	b	0	2.1	0	0.9	0
80	Dammur	b	b	c	b	a	Yes	Yes	No	No	No	Bhopalpattanam	b	9.8	33	0.4	4.9	0
81	Raiguda	c	c	c	c	Yes	Yes	Yes	No	No	No	Bhopalpattanam	c	2.3	19.2	0	0	0
82	Bardali	b	b	c	b	Yes	Yes	Yes	No	No	No	Bhopalpattanam	b	29.4	66.4	0	0	0
83	Lingapur	c	c	c	c	Yes	Yes	Yes	No	No	No	Bhopalpattanam	c	0	1	0	1	0
84	Alampottiguda											Bhopalpattanam	b	0	1	0	1	0
85	Nalampalli	b	b	c	b	a	a	Yes	No	No	No	Bhopalpattanam	b	75	73.3	0	0	0
86	Bhimaram(Ramapurm)	b	b	Yes	b	a	Yes	Yes	No	No	No	Bhopalpattanam	b	104.8	43.1	1.6	0.3	0
87	Marriguda	a	a	Yes	a	a	a	Yes	Yes	No	No	Bhopalpattanam	a	95.8	0.9	1.9	1.4	0
88	Timed	a	a	Yes	a	Yes	Yes	Yes	No	No	No	Bhopalpattanam	a	204.8	80.2	14.2	8.9	0
89	Bhatpalli	b	b	c	b	a	a	Yes	No	No	No	Bhopalpattanam	b	110.5	51.4	0	0	0
90	Gollaguda	a	a	c	a	Yes	Yes	Yes	No	No	No	Bhopalpattanam	a	155.6	4.4	28.8	1	0
91	Chandangiri	b	b	c	Yes	Yes	Yes	Yes	No	No	No	Bhopalpattanam	b	329.5	113.9	2.5	5.5	0
92	Chillamarka	b	b	c	Yes	Yes	Yes	No	No	No	No	Bhopalpattanam	b	281.4	14.2	0	0.7	0

Land Use (in hectares rounded up to one decimal place)											Area irrigated by source (in hectare).			Name of three most important commodities manufactured			Name of Village	Serial Number
Culturable Waste Land	Fallow lands other than current fallows	Current Fallows	Net Area Sown	Total Irrigated Land Area	Total Un-irrigated Land Area	Canals (C)	Wells/Tube-wells(W/TW)	Tanks/Lakes(T/L)	Water Falls(WF)	Others(O)	First	Second	Third					
109	110	111	112	113	114	115	116	117	118	119	120	121	122	2	1			
0	0	0	0	0	0	0	0	0	0	0				Nagawaram	61			
0	0	0	0	0	0	0	0	0	0	0				Marding Pal	62			
0	0	0	0	0	0	0	0	0	0	0				Pawam	63			
0	0	0	0	0	0	0	0	0	0	0				Jamka	64			
7.8	5.7	8.2	73.7	0.4	76.3	0	0.4	0	0	0				Matti Marka	65			
1.6	3	5.4	60.2	31.1	33.3	0	0.4	30.7	0	0				Wadla	66			
22.8	30.6	17.9	108.4	13.6	96.8	0	0.9	0	0	13				Polem	67			
4.3	5.8	8.5	19.5	19.5	0	19.5	0	0	0	0				Gokhur	68			
0	0	0	0	0	0	0	0	0	0	0				Pendlalam	69			
0	0	0	0	0	0	0	0	0	0	0				Dudma	70			
0	0	0	0	0	0	0	0	0	0	0				Malda	71			
20.1	12	3.6	1.2	0	1.2	0	0	0	0	0				Kotapalli	72			
1.2	27.3	26.2	111.5	0.5	88.6	0	0.5	0	0	0				Petabogda	73			
3	2.3	6.3	91.4	63.8	45.4	0	0.7	63.2	0	0				Bareguda	74			
0.1	14.9	2	96	1	76.3	0	1	0	0	0				Redeepalli	75			
32.9	20	5.8	68.8	30.7	43.9	0	0	29.6	0	1.2				Gangaram	76			
10.9	9.3	19.4	44.4	37.8	22.6	0	0	37.8	0	0				Kottaguda	77			
0	5.4	3.5	57	49.1	20.5	0	0.6	48.5	0	0				Saknapalli	78			
1.5	1	8	60.1	48.8	28	0	0	48.8	0	0				Duglamguda	79			
7.8	2.4	6.3	116.5	96	0	0	0	207.6	0	0				Dammur	80			
0.7	1.8	3.4	32.4	32.4	3.4	0	0	32.4	0	0				Raiguda	81			
2.6	4.8	18.4	249.4	207.6	41.7	0	0	207.6	0	0				Bardali	82			
0.1	3.2	1	18	17.5	4.7	0	0	17.5	0	0				Lingapur	83			
0.1	3.2	1	18	17.5	4.7	0	0	17.5	0	0				Alampottiguda	84			
5.4	5	81.8	102.6	36.6	70	0	0	36.6	0	0				Nalampalli	85			
0.2	0.8	0.8	1	0	1	0	0	0	0	0				Bhimaram(Ramapurm)	86			
1.3	1.5	6	26.4	21.2	0.6	0	0.3	20.8	0	0				Marriguda	87			
15.3	31	40.7	44.6	32.2	12.4	0	0.1	32.1	0	0				Timed	88			
1.4	7	78.2	32.1	46.5	24.6	0	0	46.5	0	0				Bhatpalli	89			
3.5	3.3	21.9	64.3	45.2	19.1	0	1.7	43.4	0	0				Gollaguda	90			
24.3	14.1	18.3	86.8	0	86.8	0	0	0	0	0				Chandangiri	91			
13.1	3.1	13.1	36.1	23.2	16.8	0	0	0	0	23				Chillamarka	92			

Sr.No.	Name village	Location code no.	Total area of the village (in hectares rounded up to one decimal place)	Total population (2011 census)	Number of households (2011 census)	Number of educational amenities available. (If not available within the village , the distance range code viz; a for < 5 Kms, b for 5-10 Kms and c for 10+ kms of nearest place where facility is available is given).													
						Pre-Primary school (PP)	Primary school (P)	Middle school (M)	Secondary School (S)	Senior Secondary school (SS)	Degree college of arts science & commerce (ASC)	Engineering college(EC)	Medical college (MC)	Management institute (MI)	Polytechnic (Pt)	Vocational training school /ITI	Non-formal training centre (NFTC)	Special school for disabled (SSD)	Others (specify)
1	2	3	4	5	6	7	8	9	10	11	12	13	14	15	16	17	18	19	20
93	Ulloor	450759	775.1	451	120	a	3	1	a	a	a	c	c	c	c	c	1	c	
94	Gulapenta	450760	535.8	789	185	a	2	1	a	a	a	c	c	c	c	c	a	c	
95	Gotaiguda	450761	529.4	987	231	a	1	1	a	a	b	c	c	c	c	c			
96	Damaram	450762	559	0	0														
97	Kuchnur	450763	559	384	54	a	1	1	a	a	a	c	c	c	c	c		c	
98	Rudraram	450764	1094.6	1466	353	a	3	2	a	a	a	c	c	c	c	c	1	c	
99	Arjunali	450765	567.4	531	134	b	1	a	b	b	b	c	c	c	c	c	1	c	
100	Radpuram	450766	94.6	0	0														
101	Medhapur Urf Karka Waya	450767	332.7	229	59	c	1	b	c	c	c	c	c	c	c	c	c	c	
102	Depla	450768	332.6	293	63	b	1	1	b	b	b	c	c	c	c	c	c	c	b
103	Kandla	450769	130.2	80	16	2	2	2	1	1	c	c	c	c	c	c	1	c	
104	Kondamosam	450770	462.8	101	24	2	2	2	1	c	c	c	c	c	c	c		c	
105	Metlacheru	450771	64.2	144	31	2	2	2	1	1	1	c	c	c	c	c	1	c	
106	Metlacheru(Kotaguda)	450772	80	19	4	2	1	2	1	1	c	c	c	c	c	c	a		
107	Rampeta	450773	316.3	198	47	c	1	2	1	1	c	c	c	c	c	c	1	c	
108	Atukpalli	450774	1053	541	114	2	3	1	c		c	c	c	c	c	c		c	
109	Alapuram	450775	0	0	0														
110	Badegundam	450776	0	0	0														
111	Reguda	450777	497.7	124	32	c	1	a	a	c	c	c	c	c	c	c	1	c	
112	Sitanagaram(Jajalguda)	450778	338.4	83	22	c	1	b	b	c	c	c	c	c	c	c		c	
113	Bhadrakali	450779	612.5	459	88		1	b	b	c	c	c	c	c	c	c		c	
114	Tarud	450780	253.6	299	91		1	a	a	c	c	c	c	c	c	c	2	c	
115	Chandur	450781	239.8	343	92		1	1	1	c	c					c			
116	Tarlaguda	450782	307.2	158	43	c	1	a	c	c	c	c	c	c	c	c	1	c	
117	Dudheda	450783	345.3	342	121	c	1	a	a	c	c	c	c	c	c	c	1	c	
118	Kotur	450784	247.3	463	116	1	1	1	b	c	c	c	c	c	c	c	1	c	
119	Kambalpeta	450785	205.8	92	21	1	1	a	a	c	c	c	c	c	c	c	1	c	
120	Kumbarnila	450786	0	0	0														
121	Rodnila	450787	0	0	0														
122	Kapala	450788	0	0	0														
123	Nilam Dippa	450789	170.6	0	0														

Number of Medical Amenities available. (If not available within the village , the distance range code viz; a for < 5 Kms, b for 5-10 Kms and c for 10+ kms of nearest place where facility is available is given).					Number of Non-Government Medical Amenities available.					Availability of drinking water - Yes / No					Name village											
21	22	23	24	25	26	27	28	29	30	31	32	33	34	35		36	37	38	39	40	41	42	43	44	45	46
Community health centre (CHC)	Primary health centre (PHC)	Primary health sub centre (PHS)	Maternity and child welfare centre (MCW)	T.B. clinic (TBC)	Hospital-allopathic (HA)	Hospital-alternative medicine (HO)	Dispensary (D)	Veterinary hospital (VH)	Mobile health clinic (MHC)	Family welfare centre (FWC)	Charitable non Govt. hospital/Nursing home.	Medical practitioner with MBBS Degree	Medical practitioner with other degree	Medical practitioner with no degree	Traditional practitioner and faith healer .	Medicine Shop	Others	Tap water (Treated/Untreated)	Well water (Covered / Uncovered well)	Hand Pump	Tube wells / Bore well	Spring	River / Canal	Tank / Pond / Lake	Others	
c	a	a	a	a	a	a	a	a	a	a	0	0	0	0	0	0	0	No	Yes	Yes	No	No	Yes	No	No	Ulloor
c	a	a	a	a	a	a	a	a	a	a	0	0	0	0	0	0	0	No	Yes	Yes	No	No	No	Yes	No	Gulapenta
c	a	a	a	a	c	a	a	a	a	a	0	0	0	0	0	0	0	No	Yes	Yes	No	No	No	No	No	Gotaiguda
																										Damaram
c	a	a	a	a	a	a	a	a	a	a	0	0	0	0	0	0	0	No	Yes	Yes	No	No	No	Yes	No	Kuchnur
c	a	1	a	a	a	a	a	a	a	a	0	0	1	0	0	0	0	No	Yes	Yes	No	No	No	Yes	No	Rudraram
c	b	a	b	b	b	b	b	b	b	b	0	0	0	0	0	0	0	No	Yes	Yes	No	No	No	Yes	No	Arjunali
																										Radpuram
c	c	c	c	c	c	c	c	c	c	c	0	0	0	0	0	0	0	No	No	Yes	No	No	Yes	No	No	Medhapur Urf Karka Waya
b	b	b	b	b	b	b	b	b	b	b	0	0	0	0	0	0	0	No	No	Yes	No	No	Yes	No	No	Depla
c	c	c	c	c	c	c	c	c	c	c	0	0	0	0	0	0	0	No	No	Yes	No	No	Yes	No	No	Kandla
c	c	c	c	c	c	c	c	c	c	c	0	0	0	0	0	0	0	No	No	Yes	No	No	No	No	No	Kondamosam
c	c	c	c	c	c	c	c	c	c	c	0	0	0	0	0	0	0	No	Yes	Yes	No	No	No	Yes	No	Metlacheru
c	c	c	c	c	c	c	c	c	c	c	0	0	0	0	0	0	0	No	Yes	Yes	No	No	No	Yes	No	Metlacheru(Kotaguda)
c	c	c	c	c	c	c	c	c	c	c	0	0	0	0	0	0	0	No	No	Yes	No	No	Yes	Yes	No	Rampeta
c	c	c	c	c	c	c	b	c	c	c	0	0	0	0	0	0	0	No	No	Yes	No	No	Yes	Yes	No	Atukpalli
																										Alapuram
																										Badegundam
c	c	c	c	c	c	c	b	c	c	c	0	0	0	0	0	0	0	No	No	Yes	No	No	Yes	No	No	Reguda
c	c	c	c	c	c	c	c	c	c	c	0	0	0	0	0	0	0	No	No	Yes	No	No	Yes	No	No	Sitanagaram(Jajalguda)
c	c	1	c	c	c	c	b	c	c	c	0	0	0	0	0	0	0	No	Yes	Yes	No	No	No	Yes	No	Bhadrakali
c	c	a	c	c	c	c	a	c	c	c	0	0	0	0	0	0	0	No	No	Yes	No	Yes	Yes	No	No	Tarud
c	c	1						1	c	c	0	0	0	0	0	0	0	No	Yes	Yes	No	No	Yes	No	No	Chandur
c	1	a	c	c	c	a	c	c	c	c	0	0	0	0	0	0	0	No	No	Yes	No	No	Yes	No	No	Tarlaguda
c	c	c	c	c	c	c	a	c	c	c	0	0	0	1	0	0	0	No	No	Yes	No	No	Yes	No	No	Dudheda
c	c	c	c	c	c	c	b	c	c	c	0	0	0	0	0	0	0	No	No	Yes	No	No	Yes	No	No	Kotur
c	c	c	c	c	c	c	a	c	c	c	0	0	0	0	0	0	0	No	No	Yes	No	No	Yes	No	No	Kambalpeta
																										Kumhamila
																										Rodnila
																										Kapala
																										Nilam Dippa

Sr.No.	Name village	Availability of toilet & others Yes / No				Communication and transport facilities (If amenities available code -Yes is given except for Village Pin Code ,If not available within the village , the distance range code viz; a for < 5 Kms, b for 5-10 Kms and c for 10+ kms of nearest place where facility is available is given).																
		Community toilet including bath.	Community toilet excluding bath.	Rural sanitary mart or sanitary hardware outlet available near the village.	Community bio- gas or recycle of waste for productive use.	Post office(PO)	Sub post office (SPO)	Post & Telegraph office (P&TO)	Village Pin Code	Telephones (Land lines)	Public call office (PCO)	Mobile phone coverage	Internet cafes/ Common service centre (CSC)	Private courier facility	Bus service (Public & Private)	Railway stations	Auto/Modified Autos	Taxis and Vans	Tractors	Cycle-pulled rickshaws(Manual & Machine driven)	Carts driven by animals	Sea /River ferry service
1	2	47	48	49	50	51	52	53	54	55	56	57	58	59	60	61	62	63	64	65	66	67
93	Ulloor	No	No	No	No	a	a	a	494447	a	a	a	a	a		c	c	a	a			Yes
94	Gulapenta	No	No	No	No	a	a	a	494446	a	a	Yes	a	a		c	c	a	a			Yes
95	Gotaiguda	No	No	No	No	a	a	a	494446	a	a	Yes	a	a		c	c	a	a			Yes
96	Damaram																					
97	Kuchnur	No	No	No	No	a	a	a	494448	a	a	Yes	a	a		c	c	a	a			Yes
98	Rudraram	No	No	No	No	Yes	Yes	a	496115	a	a	a	a	a	Yes	c	c	a	Yes			Yes
99	Arjunali	No	No	No	No	b	a	b	496445	b	b	Yes	b	b		c	c	b	Yes	Yes	Yes	Yes
100	Radpuram																					
101	Medhapur Urf Karka Waya	No	No	No	No	c	b	c	494553	c	c	c	c	c		c	c	c	c			Yes
102	Depla	No	No	No	No	b	b	a	494448	b	b	b	b	b		c	c	b	b			Yes
103	Kandla	No	No	No	No	c	a	c	494446	c	c	c	c	c		c	c	c	a			Yes
104	Kondamosam	No	No	No	No	c	a	c	494446	c	c	c	c	c		c	c	c	a			Yes
105	Metlacheru	No	No	No	No	c	b	c	494446	c	c	c	c	c		c	c	c	a			Yes
106	Metlacheru(Kotaguda)	No	No	No	No	c	a	c	494448	c	c	c	c	c	Yes	c	c	c	a			Yes
107	Rampeta	No	No	No	No	c	a	c	494446	c	c	c	c	c		c	c	c	Yes			Yes
108	Atukpalli	No	No	No	No	Yes	c	c	494446	c	c	c	c	c		c	c	c	c			Yes
109	Alapuram																					
110	Badegundam																					
111	Reguda	No	No	No	No	c	c	c	494448	c	c	c	c	c		c	c	c	c			Yes
112	Sitanagaram(Jajalguda)	No	No	No	No	c	c	c	494448	c	c	c	c	c		c	c	c	c			Yes
113	Bhadrakali	No	No	No	No	Yes	c	c	494446	c	c	c	c	c		c	c	c	c			Yes
114	Tarud	No	No	No	No	c	a	c	494448	c	c	c	c	c		c	c	c	c			Yes
115	Chandur	No	No	No	No	Yes	Yes	c	494446	c	c	c	c	c		c	c	c	c		Yes	Yes
116	Tarlaguda	No	No	No	No	Yes	Yes	c	494122	c	c	c	c	c		c	c	c	c		Yes	Yes
117	Dudheda	No	No	No	No	c	a	c	494448	c	c	c	c	c		c	c	c	c			Yes
118	Kotur	No	No	No	No	c	a	c	496445	c	c	c	c	c		c	c	c	c		Yes	Yes
119	Kambalpeta	No	No	No	No	c	a	c	494448	c	c	c	c	c		c	c	c	c		Yes	Yes
120	Kumbarnila																					
121	Rodnila																					
122	Kapala																					
123	Nilam Dippa																					

Village connected to highways,village roads, banks & credit societies (If amenities available code -Yes is given, If not available within the village , the distance range code viz; a for < 5 Kms, b for 5-10 Kms and c for 10+ kms of nearest place where facility is available is given).

Availability of miscellaneous facilities (If amenities available code -Yes is given, If not available within the village , the distance range code viz; a for < 5 Kms, b for 5-10 Kms and c for 10+ kms given).

68	69	70	71	72	73	74	75	76	77	78	79	80	81	82	83	84	85	86	87	88	89	90	91	Name of Village
Connected to national highway(NH)	Connected to state highway(SH)	Connected to major district road (MDR)	Connected to others district road	Pucca roads	Kutchcha roads	Water bounded macadam(WBM) roads	Navigable waterway (river/canal)(NW)	Footpaths (FP)	Commercial & Co-operative Banks	ATM	Agricultural Credit Societies	Self-Help Group (SHG)	Public distribution system (PDS) shop	Mandis / Regular market	Weekly Haat	Agricultural marketing society	Centres	Anganwadi Centre (Nutritional Centres)	Others (Nutritional Centres)	ASHA (Accredited Social Health Activist)	Community centre with/without TV	Sports Field,	Sports Club / Recreation Centre	
a	a	a	Yes	Yes	b			a	a	a	Yes	Yes	c	a	a	a	Yes	Yes	Yes	a	a	a	Ulloor	
a	a	a	a	a	Yes	Yes	a	a	a	a	Yes	Yes	c	a	a	a	Yes	Yes	a	a	Yes	a	Gulapenta	
a	a	a	a	Yes	Yes	Yes	b	a	a	a	Yes	b	a	a	a	a	Yes	Yes	Yes	a	a	a	Gotaiguda	
																							Damaram	
a	a	a	a	a	Yes	a	b	a	a	a	Yes	a	c	a	a	a	Yes	Yes	Yes	a	a	a	Kuchnur	
Yes	a	Yes	Yes	Yes	Yes	Yes	b	a	a	a	c	Yes	c	Yes	c	a	Yes	Yes	Yes	a	a	a	Rudramam	
a	b	a	a	a	Yes	Yes	b	b	b	b	Yes	Yes	c	b	c	b	Yes	Yes	Yes	b	b	b	Arjunali	
																							Radpuram	
c	c	c	c	c	Yes	c	b	c	c	c	Yes	c	c	c	c	c	c	Yes	Yes	c	c	c	Medhapur Urf Karka Waya	
b	b	b	b	b	Yes	b	b	b	b	b	Yes	b	c	b	b	b	b	Yes	b	b	b	b	Depla	
c	c	c	c	c	Yes	c	c	c	c	c	a	a	c	c	c	c	c	Yes	a	c	Yes	c	Kandla	
c	c	c	c	c	Yes	c	c	c	c	c	a	a	c	c	c	c	a	Yes	Yes	c	Yes	c	Kondamosam	
c	c	c	c	c	Yes	c	c	c	c	c	a	a	c	c	c	c	Yes	Yes	Yes	c	Yes	c	Metlacheru	
Yes	c	c	c	c	Yes	c	c	c	c	c	a	a	c	c	c	c	a	Yes	Yes	c	Yes	c	Metlacheru(Kotaguda)	
c	a	c	c	c	Yes	c	c	c	c	c	a	a	c	c	c	c	Yes	Yes	a	c	Yes	c	Rampeta	
c	c	b	Yes	Yes	Yes	c		c	c	c	Yes	Yes	c	c	c	c	Yes	Yes	Yes	c	c	c	Atukpalli	
																							Alapuram	
																							Badegundam	
c	c	c	c	c	Yes	c	c	c	c	c	Yes	c	c	c	c	c	Yes	Yes	Yes	c	c	c	Reguda	
c	c	c	c	c	Yes	c	c	c	c	c	Yes	b	c	c	c	c	Yes	Yes	Yes	c	c	c	Sitanagaram(Jajalguda)	
c	c	c	c	c	Yes	c	c	c	c	c	Yes	c	c	c	c	c	a	Yes	Yes	c	c	c	Bhadrakali	
c	c	c	c	c	Yes	c	a	c	c	c	Yes	a	c	c	c	c	Yes	Yes	c	c	c	c	Tarud	
c	c	c	c	c	Yes	Yes	c	Yes	c	c	Yes	Yes	c	c	c	c	Yes	Yes	c	c	Yes	c	Chandur	
c	c	c	c	c	Yes	c	Yes	c	c	c	Yes	a	c	c	c	c	a	Yes	Yes	c	c	c	Tarlaguda	
c	c	c	Yes	Yes	Yes			c	c	c	Yes	a	c	c	c	c	Yes	Yes	Yes	c	c	c	Dudheda	
c	c	c	c	c	Yes	c	Yes	c	c	c	Yes	Yes	c	c	c	c	Yes	Yes	Yes	c	c	c	Kotur	
c	c	c	c	c	Yes	c	Yes	c	c	c	a	a	c	c	c	c	a	Yes	Yes	c	c	c	Kambalpetta	
																							Kumharnila	
																							Rodnila	
																							Kapala	
																							Nilam Dippa	

ven, If not available within the village , the of nearest place where facility is available is										Availability of electricity (Yes/No)	Land Use							
										Nearest Town	Area under different types of land use							
	Name of Village	Cinema / Video Hall	Public Library	Public Reading Room	Newspaper Supply	Assembly Polling station	Birth & Death Registration Office	Power Supply for Domestic Use (ED)	Power Supply for Agricultural Use (EAG)	Power Supply for Commercial Use (EC)	Power Supply for All Uses (EA)	Name	Distance range code i.e. a for < 5 Kms, b for 5-10 Kms and c for 10+ kms .	Forests	Area under Non-agricultural Uses	Barren and Un-cultivable land	Permanent Pastures and Other Grazing Lands	Land Under Miscellaneous Tree Crops etc.
1	2	92	93	94	95	96	97	98	99	100	101	102	103	104	105	106	107	108
93	Ulloor	a	a	c	a	Yes	a	Yes	No	No	No	Bhopalpattanam	a	318.1	28	13.4	34.2	0
94	Gulapenta	a	a	c	a	Yes	Yes	Yes	Yes	No	No	Bhopalpattanam	a	295.3	21.3	3.2	4.7	0
95	Gotaiguda	a	a	c	a	Yes	b	Yes	Yes	No	No	Bhopalpattanam	a	411.6	16.3	0	0	0
96	Damaram											Bhopalpattanam	a	419.3	3.7	1.9	3.6	0
97	Kuchnur	a	a	c	a	a	a	Yes	No	No	No	Bhopalpattanam	a	419.3	9	0	0	0
98	Rudraram	a	a	c	a	Yes	Yes	Yes	Yes	No	No	Bhopalpattanam	a	704.6	40.4	8.6	6.7	0
99	Arjunali	b	b	c	b	Yes	Yes	Yes	No	No	No	Bhopalpattanam	b	285	17.4	6.3	16	0
100	Radpuram											Bhopalpattanam	b	85.6	3.4	0.8	0.2	0
101	Medhapur Urf Karka Waya	c	c	c	c	Yes	c	No	No	No	No	Bhopalpattanam	c	212.2	19.1	3.8	0	0
102	Depla	b	b	c	b	Yes	b	Yes	No	No	No	Bhopalpattanam	b	198.4	58.4	0	7.3	0
103	Kandla	c	c	c	c	a	a	No	No	No	No	Bhopalpattanam	c	81.1	24.8	0	0	0
104	Kondamosam	c	c	c	c	a	b	No	No	No	No	Bhopalpattanam	c	306.3	4.1	48.1	1	0
105	Metlacheru	c	c	c	c	a	a	Yes	No	No	No	Bhopalpattanam	c	25	5.9	1.7	5.8	0
106	Metlacheru(Kotaguda)	c	c	c	c	a	a	No	No	No	No	Bhopalpattanam	c	0	2	0	0	0
107	Rampeta	c	c	c	c	Yes	a	No	No	No	No	Bhopalpattanam	c	218.8	29.4	3.9	0.1	0
108	Atukpalli	c	c	c	c	Yes	Yes	Yes	No	No	No	Bhopalpattanam	c	796.4	78	0.3	0.5	0
109	Alapuram											Bhopalpattanam	b	0	0	0	0	0
110	Badegundam											Bhopalpattanam	c	0	0	0	0	0
111	Reguda	c	c	c	c	Yes	a	Yes	No	No	No	Bhopalpattanam	c	141.2	66.9	145.1	0	0
112	Sitanagaram(Jajalguda)	c	c	c	c	b	b	Yes	No	No	No	Bhopalpattanam	c	243	19.1	0	6.3	0
113	Bhadrakali	c	c	c	c	Yes	Yes	Yes	No	No	No	Bhopalpattanam	c	447.6	69.4	11.4	12	0
114	Tarud	c	c	c	c	a	b	Yes	No	No	No	Bhopalpattanam	c	92.9	61.3	0	3.1	0
115	Chandur	c	c	Yes	c	Yes	Yes	Yes	No	No	No	Bhopalpattanam	c	95.1	48.3	0	1.2	0
116	Tarlaguda	c	c	c	c	a	a	No	No	No	No	Bhopalpattanam	c	136	45.4	0	21.6	0
117	Dudheda	c	c	c	c	a	a	No	No	No	No	Bhopalpattanam	c	122.3	121.6	0.7	2.3	0
118	Kotur	c	c	c	c	Yes	Yes	Yes	No	No	No	Bhopalpattanam	c	92.1	67.9	0	10.2	0
119	Kambalpeta	c	c	c	c	a	Yes	No	No	No	No	Bhopalpattanam	c	17.1	19.5	126.6	2.3	0
120	Kumharnila											Bhopalpattanam	c	0	0	0	0	0
121	Rodnila											Bhopalpattanam	c	0	0	0	0	0
122	Kapala											Bhopalpattanam	c	0	0	0	0	0
123	Nilam Dippa											Bhopalpattanam	c	125.4	3.4	0	41.8	0

Land Use (in hectares rounded up to one decimal place)											Area irrigated by source (in hectare).			Name of three most important commodities manufactured			Name of Village	Serial Number
Culturable Waste Land	Fallow lands other than current fallows	Current Fallows	Net Area Sown	Total Irrigated Land Area	Total Un-irrigated Land Area	Canals (C)	Wells/Tube-wells(W/TW)	Tanks/Lakes(T/L)	Water Falls(WF)	Others(O)	First	Second	Third					
109	110	111	112	113	114	115	116	117	118	119	120	121	122	2	1			
122.5	86.4	48.9	123.5	11.4	115.3	0	0	0	0	11				Ulloor	93			
19.6	44.8	18.5	128.4	102.1	29.5	0	0.6	101.4	0	0				Gulapenta	94			
4.2	24	30.4	42.9	26.4	19.3	0	0	26.4	0	0				Gotaiguda	95			
8.2	14.4	28.4	79.5	22.2	57.9	0	0.1	22.1	0	0				Damaram	96			
8.4	14.4	55.8	52.2	22.2	57.9	0	0.1	22.1	0	0				Kuchnur	97			
14.6	44.7	35	239.9	140.7	103.7	0	0.1	140.6	0	0				Rudraram	98			
14.2	34.6	66.2	127.6	22.4	106.5	0	0.9	21.5	0	0				Arjunali	99			
4.6	0	0	0	0	0	0	0	0	0	0				Radpuram	100			
18.7	18	7.8	53	0.1	52.4	0	0	0	0	0.1				Medhapur Urf Karka W	101			
0.1	2	22.2	44.2	0	44.1	0	0	0	0	0				Depla	102			
0.3	0.6	7.1	16.2	0	16.2	0	0	0	0	0				Kandla	103			
62.3	18.8	3.3	18.7	0	18	0	0	0	0	0				Kondamosam	104			
0.9	1	0.6	23.2	0	23.2	0	0	0	0	0				Metlacheru	105			
2	12	12.7	51.3	0	51.3	0	0	0	0	0				Metlacheru(Kotaguda)	106			
0.3	5.1	11.1	47.6	0	47.6	0	0	0	0	0				Rampeta	107			
5	50.1	11.7	111.2	0	111.2	0	0	0	0	0				Atukpalli	108			
0	0	0	0	0	0	0	0	0	0	0				Alapuram	109			
0	0	0	0	0	0	0	0	0	0	0				Badegundam	110			
90.3	2.1	38.7	13.3	11.7	0	0	0	0	0	0				Reguda	111			
6.2	3.8	13.2	46.8	0	52.2	0	0	0	0	0				Sitanagaram(Jajalguda)	112			
10.2	5.1	18.2	38.6	2.5	36.1	0	0	2.5	0	0				Bhadrakali	113			
11.3	3	38.6	43.4	0	43.4	0	0	0	0	0				Tarud	114			
5.2	10	22.7	57.2	0	57.2	0	0	0	0	0				Chandur	115			
13.4	14.7	20.5	55.7	0	55.7	0	0	0	0	0				Tarlaguda	116			
4.8	11.5	13.9	68.3	0	11.3	0	0	0	0	0				Dudheda	117			
18.9	12.5	8.6	37	0	37	0	0	0	0	0				Kotur	118			
10.8	4	8.3	17.2	0	17.2	0	0	0	0	0				Kambalpeta	119			
0	0	0	0	0	0	0	0	0	0	0				Kumharnila	120			
0	0	0	0	0	0	0	0	0	0	0				Rodnila	121			
0	0	0	0	0	0	0	0	0	0	0				Kapala	122			
0	0	0	0	0	0	0	0	0	0	0				Nilam Dippa	123			

Sr.No.	Name village	Location code no.	Total area of the village (in hectares rounded up to one decimal place)	Total population (2011 census)	Number of households (2011 census)	Number of educational amenities available. (If not available within the village , the distance range code viz; a for < 5 Kms, b for 5-10 Kms and c for 10+ kms of nearest place where facility is available is given).													
						Pre-Primary school (PP)	Primary school (P)	Middle school (M)	Secondary School (S)	Senior Secondary school (SS)	Degree college of arts science & commerce (ASC)	Engineering college(EC)	Medical college (MC)	Management institute (MI)	Polytechnic (Pt)	Vocational training school /ITI	Non-formal training centre (NFTC)	Special school for disabled (SSD)	Others (specify)
1	2	3	4	5	6	7	8	9	10	11	12	13	14	15	16	17	18	19	20
124	Marrimala	450790	95.6	47	12	c		b	b	c	c	c	c	c	c	c	c	c	c
125	Annaram	450791	308.6	320	82	c	1	b	c	c	c	c	c	c	c	c	c	c	c
126	Bangapalli	450792	282.4	600	161	a	2	1	a	a	c	c	c	c	c	c	c	b	c
127	Anchoda	450793	215.9	203	46	a	1	a	a	a	c	c	c	c	c	c	c	b	c
128	Raiguda	450794	221.2	164	41	a	1	a	a	a	c	c	c	c	c	c	c	a	c
129	Kesaiguda	450795	623.4	784	185	c	1	1	b	b	c	c	c	c	c	c	c	c	c
130	Gorla	450796	459.5	525	115	c	2	a	b	b	c	c	c	c	c	c	c	a	c
131	Minur	450797	1042.8	611	155	c	4	1	c	c	c	c	c	c	c	c	c	c	c
132	Gorgunda	450798	543.8	430	103	c	3	a	b	c	c	c	c	c	c	c	c	c	c
133	Posadpalli	450799	515	266	63	b	2	1	b	b	b	c	c	c	c	c	c	c	c
134	Bamanpur	450800	180.7	165	34	b	1	a	b	b	b	c	c	c	c	c	c	c	c
135	Burguda	450801	132.5	101	23	b	1	a	b	b	b	c	c	c	c	c	c	c	b
136	Motakpalli	450802	313.4	368	84	c	1	1	c	c	c	c	c	c	c	c	1	c	c
137	Chinmathur	450803	250.3	169	36	b	1	1	1	1	b	c	c	c	c	c	1	c	c
138	Jajalguda(Bhattiguda)	450804	448.8	292	67	b	1	1	a	b	b	c	c	c	c	c	c	1	c
139	Peddmathur	450805	402.3	421	83	b	2	1	a	b	b	c	c	c	c	c	c	1	c
140	Cherpalli	450806	738.1	943	204	b	4	2	1	b	b	c	c	c	c	c	c	1	c
141	Yapla	450807	495.2	154	32	b	1	1	a	b	b	c	c	c	c	c	c	a	c
142	Sandrapalli	450808	562.9	514	110	3	2	1	a	b	c	c	c	c	c	c	c	a	c
143	Kondoli	450809	0	0	0														
144	Kakler	450810	0	0	0														
145	Bhattipalli	450811	0	0	0														
146	Ponjer	450812	0	0	0														
147	Bareguda	450813	0	0	0														
148	Kesoli	450814	0	0	0														
149	Bonjoli	450815	0	0	0														
150	Aaloor	450816	0	0	0														
151	Dampaya	450817	1463.1	639	143	b	3	a	b	b	c	c	c	c	c	c	c	a	c
152	Kotaguda(Dudheda)	450818	78.3	274	53	b	1	1	b	b	c	c	c	c	c	c	c	b	c
153	Dudheda(Kottaguda)	450819	78.3	219	33	b	1	1	b	b	c	c	c	c	c	c	c	b	c
154	Dhangol	450820	352.3	170	34	b	1	a	b	b	c	c	c	c	c	c	c	c	c

Number of Medical Amenities available. (If not available within the village , the distance range code viz; a for < 5 Kms, b for 5-10 Kms and c for 10+ kms of nearest place where facility is available is given).										Number of Non-Government Medical Amenities available.				Availability of drinking water - Yes / No						Name village						
21	22	23	24	25	26	27	28	29	30	31	32	33	34	35	36	37	38	39	40		41	42	43	44	45	46
Community health centre (CHC)	Primary health centre (PHC)	Primary health sub centre (PHS)	Maternity and child welfare centre (MCW)	T.B. clinic (TBC)	Hospital-allopathic (HA)	Hospital-alternative medicine (HO)	Dispensary (D)	Veterinary hospital (VH)	Mobile health clinic (MHC)	Family welfare centre (FWC)	Charitable non Govt. hospital/Nursing home.	Medical practitioner with MBBS Degree	Medical practitioner with other degree	Medical practitioner with no degree	Traditional practitioner and faith healer .	Medicine Shop	Others	Tap water (Treated/Untreated)	Well water (Covered / Uncovered well)	Hand Pump	Tube wells / Bore well	Spring	River / Canal	Tank / Pond / Lake	Others	
c	c	b	c	c	c	c	c	c	c	c	0	0	0	0	0	0	0	No	No	Yes	No	No	No	Yes	No	Marrimala
c	c	b	c	c	c	c	c	c	c	c	0	0	0	0	0	0	0	No	No	Yes	No	No	No	Yes	No	Annaram
c	c	a	c	c	c	c	a	c	c	c	0	0	0	0	0	0	0	No	Yes	Yes	No	No	No	Yes	No	Bangapalli
c	c	a	c	c	c	c	a	c	c	c	0	0	0	0	0	0	0	No	Yes	Yes	Yes	No	Yes	Yes	No	Anchoda
c	c	a	c	c	c	c	c	c	c	c	0	0	0	0	0	0	0	No	Yes	Yes	No	No	Yes	No	No	Kesaiguda
c	c	l	c	c	c	c	c	c	c	c	0	0	0	0	0	0	0	No	Yes	Yes	No	No	No	No	No	Gorla
c	c	a	a	c	c	c	c	c	c	c	0	0	0	0	0	0	0	No	Yes	Yes	No	No	Yes	Yes	No	Minur
c	c	b	c	c	c	c	c	c	c	c	0	1	4	0	0	2	0	No	Yes	Yes	No	No	Yes	Yes	No	Gorgunda
c	b	a	a	b	b	b	b	b	b	b	0	1	4	0	0	2	0	No	Yes	Yes	No	No	Yes	Yes	No	Posadpalli
c	b	a	a	b	b	b	b	b	b	b	0	1	4	0	0	2	0	No	Yes	Yes	No	No	Yes	No	No	Bamanpur
c	b	a	a	b	b	b	b	b	b	b	0	1	4	0	0	2	0	No	No	Yes	No	No	Yes	No	No	Burguda
c	c	a	c	c	c	c	c	c	c	c	0	1	4	0	0	2	0	No	Yes	Yes	No	No	Yes	Yes	No	Motakpalli
c	b	a	b	b	b	b	b	b	b	b	0	1	4	0	0	2	0	No	Yes	Yes	No	No	Yes	Yes	No	Chinmathur
c	b	a	b	b	b	b	b	b	b	b	0	0	0	0	0	0	0	No	Yes	Yes	No	No	Yes	Yes	No	Jajalguda(Bhattiguda)
c	b	a	b	b	b	b	b	b	b	b	0	0	0	0	0	0	0	No	Yes	Yes	No	No	No	Yes	No	Peddathur
c	b	l	b	b	b	b	b	b	b	b	0	0	0	0	0	0	0	No	Yes	Yes	No	No	No	Yes	No	Cherpalli
c	b	a	b	b	b	b	b	b	b	b	0	0	0	0	0	0	0	No	Yes	Yes	No	No	No	Yes	No	Yapla
c	b	a	b	b	b	b	b	b	b	b	0	0	0	0	0	0	0	No	Yes	Yes	No	No	No	Yes	No	Sandrapalli
																										Kondoli
																										Kakler
																										Bhattipalli
																										Ponjer
																										Bareguda
																										Kesoli
																										Bonjoli
																										Aaloor
c	c	b	c	c	b	c	c	c	c	c	0	0	0	0	0	0	0	No	Yes	Yes	No	No	Yes	Yes	No	Dampaya
c	c	b	c	c	c	c	b	c	c	c	0	0	0	0	0	0	0	No	Yes	Yes	No	No	No	Yes	No	Kotaguda(Dudheda)
c	c	b	c	c	c	c	b	c	c	c	0	0	0	0	0	0	0	No	Yes	Yes	No	No	No	Yes	No	Dudheda(Kottaguda)
c	b	b	c	c	b	c	b	c	c	c	0	0	0	0	0	0	0	No	Yes	Yes	No	Yes	No	Yes	No	Dhangol

Sr.No.	Name village	Availability of toilet & others Yes / No				Communication and transport facilities (If amenities available code -Yes is given except for Village Pin Code ,If not available within the village , the distance range code viz; a for < 5 Kms, b for 5-10 Kms and c for 10+ kms of nearest place where facility is available is given).																
		Community toilet including bath.	Community toilet excluding bath.	Rural sanitary mart or sanitary hardware outlet available near the village.	Community bio- gas or recycle of waste for productive use.	Post office(PO)	Sub post office (SPO)	Post & Telegraph office (P&TO)	Village Pin Code	Telephones (Land lines)	Public call office (PCO)	Mobile phone coverage	Internet cafes/ Common service centre (CSC)	Private courier facility	Bus service (Public & Private)	Railway stations	Auto/Modified Autos	Taxis and Vans	Tractors	Cycle-pulled rickshaws(Manual & Machine driven)	Carts driven by animals	Sea /River ferry service
1	2	47	48	49	50	51	52	53	54	55	56	57	58	59	60	61	62	63	64	65	66	67
124	Marrimala	No	No	No	No	c	c	c	494448	c	c	c	c	c		c	c	c	b		Yes	
125	Annaram	No	No	No	No	c	b	c	496113	c	c	c	c	c		c	c	c	b		Yes	
126	Bangapalli	No	No	No	No	c	a	c	494446	a	a	c	a	c		c	c	a	a		Yes	
127	Anchoda	No	No	No	No	c	a	c	494448	a	a	c	a	c		c	c	a	a		Yes	
128	Raiguda	No	No	No	No	c	a	c	494447	a	a	a	c	c		c	c	a	a		Yes	
129	Kesaiguda	No	No	No	No	c	c	c	494448	b	c	c	c	c	Yes	c	c	c	Yes		Yes	
130	Gorla	No	No	No	No	c	c	c	494448	c	c	c	c	c		c	c	c	b		Yes	
131	Minur	No	No	No	No	c	a	c	494448	c	c	c	c	c		c	c	b	b		a	
132	Gorgunda	No	No	No	No	c	b	c	496118	c	c	b	c	b		c	c	c	b		Yes	
133	Posadpalli	No	No	No	No	b	a	b	496445	b	b	b	b	b	Yes	c	c	a	a		Yes	
134	Bamanpur	No	No	No	No	b	b	b	494446	b	b	b	b	b		c	c	a	b		Yes	
135	Burguda	No	No	No	No	b	b	b	494447	b	b	b	b	b		c	c	a	a		Yes	
136	Motakpalli	No	No	No	No	c	a	c	494448	c	c	c	c	c		c	c	a	c		a	
137	Chinmathur	No	No	No	No	b	a	b	496445	b	b	b	b	b		c	c	a	b		a	
138	Jajalguda(Bhattiguda)	No	No	No	No	b	a	b	494333	b	b	b	b	b	Yes	c	c	b	b		Yes	
139	Peddmathur	No	No	No	No	b	a	b	494448	b	b	Yes	b	b		c	c	a	b		Yes	
140	Cherpalli	No	No	No	No	Yes	Yes	b	494448	b	b	b	b	b	Yes	c	c	b	b		Yes	
141	Yapla	No	No	No	No	b	a	b	494448	b	b	b	b	b		c	c	b	b		Yes	
142	Sandrapalli	No	No	No	No	b	a	b	494446	b	b	b	b	b	Yes	c	c	b	b		Yes	
143	Kondoli																					
144	Kakler																					
145	Bhattipalli																					
146	Ponjer																					
147	Bareguda																					
148	Kesoli																					
149	Bonjoli																					
150	Aaloor																					
151	Dampaya	No	No	No	No	c	b	c	494448	b	b	c	b	b		c	c	c	b		Yes	
152	Kotaguda(Dudheda)	No	No	No	No	c	b	b	494448	b	b	b	b	b		c	c	c	b		Yes	
153	Dudheda(Kotaguda)	No	No	No	No	Yes	b	b	494448	b	b	b	b	b		c	c	c	b		Yes	
154	Dhangol	No	No	No	No	c	b	c	494447	b	b	c	c	c		c	c	b	b		b	

Village connected to highways,village roads, banks & credit societies (If amenities available code -Yes is given, If not available within the village , the distance range code viz; a for < 5 Kms, b for 5-10 Kms and c for 10+ kms of nearest place where facility is available is given).

Availability of miscellaneous facilities (If amenities available code -Yes is given, If not available within the village , the distance range code viz; a for < 5 Kms, b for 5-10 Kms and c for 10+ kms given).

68	69	70	71	72	73	74	75	76	77	78	79	80	81	82	83	84	85	86	87	88	89	90	91	Name of Village
Connected to national highway(NH)	Connected to state highway(SH)	Connected to major district road (MDR)	Connected to others district road	Pucca roads	Kutchcha roads	Water bounded macadam(W/BM) roads	Navigable waterway (river/canal)(NW)	Footpaths (FP)	Commercial & Co-operative Banks	ATM	Agricultural Credit Societies	Self-Help Group (SHG)	Public distribution system (PDS) shop	Mandis / Regular market	Weekly Haat	Agricultural marketing society	Centres	Anganwadi Centre (Nutritional Centres)	Others (Nutritional Centres)	ASHA (Accredited Social Health Activist)	Community centre with/without TV	Sports Field,	Sports Club / Recreation Centre	Name of Village
c	c	c	c	c	Yes	c	c	c	c	c	c	b	c	c	c	c	b	Yes	b	c	c	c	Marrimala	
b	c	c	c	c	Yes	b	b	c	c	c	Yes	b	c	c	c	c	Yes	Yes	b	c	c	c	Annaram	
a	a	a	a	a	Yes	c	c	c	c	a	Yes	a	c	a	a	Yes	Yes	Yes	Yes	c	a	c	Bangapalli	
a	a	a	a	a	Yes	c	c	c	c	a	Yes	c	a	a	c	Yes	Yes	Yes	Yes	c	a	c	Anchoda	
a	a	a	c	a	Yes	c	c	c	c	a	a	c	a	a	c	Yes	Yes	Yes	Yes	c	a	c	Raiguda	
Yes	c	Yes	Yes	Yes	Yes	Yes	c	c	c	b	Yes	a	c	a	c	b	Yes	Yes	Yes	Yes	c	c	c	Kesaiguda
a	a	a	a	a	Yes	a	c	c	c	b	Yes	c	c	b	c	Yes	Yes	Yes	Yes	c	c	c	Gorla	
b	c	b	b	b	Yes	a	c	c	c	c	a	b	c	c	b	c	Yes	Yes	Yes	c	c	c	Minur	
b	b	b	b	b	Yes	a	c	c	c	c	Yes	b	c	c	c	a	Yes	Yes	Yes	c	c	c	Gorgunda	
a	Yes	a	Yes	Yes	Yes	c	b	b	b	a	a	c	b	b	b	Yes	Yes	Yes	b	b	b	Posadpalli		
a	b	a	a	a	Yes	c	b	b	b	a	a	c	b	b	b	Yes	Yes	Yes	b	b	b	Bamanpur		
a	b	a	a	a	Yes	a	c	b	b	b	a	a	c	b	b	b	Yes	Yes	Yes	b	b	b	Burguda	
a	c	a	a	a	Yes	c	b	c	b	Yes	a	c	c	c	c	Yes	Yes	Yes	c	c	c	Motakpalli		
a	b	a	a	a	Yes	a	b	b	b	Yes	a	c	b	b	b	Yes	Yes	Yes	b	Yes	b	Chinnamathur		
Yes	Yes	Yes	Yes	Yes	Yes	b	b	a	Yes	a	c	b	b	b	a	Yes	a	b	b	b	b	Jajalguda(Bhattiguda)		
a	a	a	a	a	Yes	b	b	a	Yes	a	c	b	b	b	Yes	Yes	a	b	b	b	b	Peddmathur		
Yes	Yes	Yes	Yes	Yes	Yes	b	c	b	b	Yes	Yes	Yes	c	b	b	Yes	Yes	Yes	b	Yes	b	Cherpalli		
a	a	a	a	a	Yes	c	c	b	b	b	Yes	a	b	Yes	b	b	Yes	Yes	Yes	b	b	b	Yapla	
Yes	b	Yes	a	Yes	b	c	c	b	b	a	Yes	a	c	b	b	Yes	Yes	Yes	b	b	b	Sandrapalli		
																							Kondoli	
																							Kakler	
																							Bhattipalli	
																							Ponjer	
																							Bareguda	
																							Kesoli	
																							Bonjoli	
																							Aaloor	
a	c	a	a	a	Yes	a	c	c	c	c	Yes	Yes	c	b	b	Yes	Yes	Yes	Yes	c	b	c	Dampaya	
a	a	a	a	a	Yes	Yes	c	c	b	Yes	Yes	c	b	b	c	c	Yes	a	c	c	c	c	Kotaguda(Dudheda)	
a	a	a	a	a	Yes	Yes	c	c	b	Yes	Yes	c	b	b	c	c	Yes	a	c	c	c	c	Dudheda(Kottaguda)	
b	b	b	b	b	Yes	b	c	c	c	Yes	a	c	b	b	c	Yes	Yes	c	c	b	c	c	Dhangol	

1	2	ven, If not available within the village , the of nearest place where facility is available is										Availability of electricity (Yes/No)		Land Use					
		92	93	94	95	96	97	98	99	100	101	102	103	Nearest Town		Area under different types of land use			
														Name	Distance range code i.e. a for < 5 Kms, b for 5-10 Kms and c for 10+ kms .	104	105	106	107
Name of Village	Cinema / Video Hall	Public Library	Public Reading Room	Newspaper Supply	Assembly Polling station	Birth & Death Registration Office	Power Supply for Domestic Use (ED)	Power Supply for Agricultural Use (EAG)	Power Supply for Commercial Use (EC)	Power Supply for All Uses (EA)	Name	Distance range code i.e. a for < 5 Kms, b for 5-10 Kms and c for 10+ kms .	Forests	Area under Non-agricultural Uses	Barren and Un-cultivable land	Permanent Pastures and Other Grazing Lands	Land Under Miscellaneous Tree Crops etc.		
124	Marrimala	c	c	c	c	b	b	No	No	No	No	Bhopalpattanam	c	70.8	1.5	0	11.8	0	
125	Annaram	c	c	c	c	b	b	No	No	No	No	Bhopalpattanam	c	173.5	12.4	0	4	0	
126	Bangapalli	c	c	c	c	Yes	Yes	Yes	No	No	No	Bhopalpattanam	c	126.9	5.3	1.4	5.2	0	
127	Anchoda	c	c	c	c	a	a	Yes	No	No	No	Bhopalpattanam	c	163.3	2.7	2.2	0.6	0	
128	Raiguda	c	c	c	c	a	a	Yes	No	No	No	Bhopalpattanam	c	104	19.6	1	0	0	
129	Kesaiguda	c	c	c	c	Yes	c	Yes	No	No	No	Bhopalpattanam	c	418.1	16	9.9	18.8	0	
130	Gorla	c	c	c	c	Yes	Yes	Yes	Yes	No	No	Bhopalpattanam	c	254	38.5	3.8	0.6	0	
131	Minur	c	c	c	c	Yes	c	Yes	No	No	No	Bhopalpattanam	c	709.8	46.6	4	21.2	0	
132	Gorgunda	c	c	c	c	a	c	Yes	No	No	No	Bhopalpattanam	c	302.6	30.3	0.6	19.9	0	
133	Posadpalli	b	b	c	b	Yes	b	Yes	No	No	No	Bhopalpattanam	b	385.2	29.9	0.1	2.2	0	
134	Bamanpur	b	b	c	b	Yes	Yes	Yes	No	No	No	Bhopalpattanam	b	99.6	14.3	0	0	0	
135	Burguda	b	b	c	b	a	b	No	No	No	No	Bhopalpattanam	b	59.6	9.8	0.3	0.8	0	
136	Motakpalli	c	c	c	c	Yes	c	Yes	Yes	No	No	Bhopalpattanam	c	141	22.6	1.2	20.4	0	
137	Chinnamathur	b	b	c	b	a	b	Yes	No	No	No	Bhopalpattanam	b	187.2	14.8	1.6	0.7	0	
138	Jajalguda(Bhattiguda)	b	b	c	b	Yes	a	Yes	No	No	No	Bhopalpattanam	b	311.8	21.2	4.3	33.8	0	
139	Peddamathur	b	b	c	b	Yes	a	Yes	No	No	No	Bhopalpattanam	b	243.1	0.8	20.8	0	0	
140	Cherpalli	b	b	c	b	Yes	Yes	Yes	No	No	No	Bhopalpattanam	b	251.7	3	22.4	0	0	
141	Yapla	b	b	c	b	a	a	Yes	No	No	No	Bhopalpattanam	b	418.2	1.1	11.1	0	0	
142	Sandrapalli	b	b	c	b	Yes	a	Yes	No	No	No	Bhopalpattanam	b	351.2	18.7	0	12.3	0	
143	Kondoli											Bhopalpattanam	c	0	0	0	0	0	
144	Kakler											Bhopalpattanam	c	0	0	0	0	0	
145	Bhattipalli											Bhopalpattanam	c	0	0	0	0	0	
146	Ponjer											Bhopalpattanam	c	0	0	0	0	0	
147	Bareguda											Bhopalpattanam	c	0	0	0	0	0	
148	Kesoli											Bhopalpattanam	c	0	0	0	0	0	
149	Bonjoli											Bhopalpattanam	c	0	0	0	0	0	
150	Aaloor											Jagdapur	c	0	0	0	0	0	
151	Dampaya	c	c	c	c	Yes	Yes	Yes	No	No	No	Bhopalpattanam	c	1128.4	43.4	0.5	0	0	
152	Kotaguda(Dudheda)	c	c	c	c	a	a	Yes	No	No	No	Bhopalpattanam	c	21	5.5	0	3.6	0	
153	Dudheda(Kottaguda)	c	c	c	c	a	a	Yes	No	No	No	Bhopalpattanam	c	21	5.5	0	3.6	0	
154	Dhangol	c	c	c	c	a	a	No	No	No	No	Bhopalpattanam	c	230.8	10.1	0	1.5	0	

Land Use (in hectares rounded up to one decimal place)											Area irrigated by source (in hectare).			Name of three most important commodities manufactured			Name of Village	Serial Number
Culturable Waste Land	Fallow lands other than current fallows	Current Fallows	Net Area Sown	Total Irrigated Land Area	Total Un-irrigated Land Area	Canals (C)	Wells/Tube-wells(W/TW)	Tanks/Lakes(T/L)	Water Falls(WF)	Others(O)	First	Second	Third					
109	110	111	112	113	114	115	116	117	118	119	120	121	122	2	1			
0	0.1	0.1	11.3	0	0	0	0	0	0	0				Marrimala	124			
9.2	26.8	1	81.8	0	0	0	0	0	0	0				Annaram	125			
9.2	3	6	125.4	83.7	44.7	0	0.5	83.2	0	0				Bangapalli	126			
1.2	0.5	3.4	41.9	30	14.4	0	0	0.5	29.5	0				Anchoda	127			
37.1	6	18.6	34.9	44.7	3.8	0	0	44.7	0	0				Raiguda	128			
5.2	7.7	6.4	141.2	16.6	128.4	0	0.6	16	0	0				Kesaiguda	129			
16.5	15	16.2	114.9	76.6	43	0	1.6	75	0	0				Gorla	130			
53.5	20.6	74.3	113.1	41.7	71.4	0	0.2	41.5	0	0				Minur	131			
15.1	4.5	11	159.7	57	107.7	0	2	52	0	3				Gorgunda	132			
20.9	7.2	12.3	57.3	15.1	42.3	0	0	0	0	15				Posadpalli	133			
5.6	4.4	4.6	52.3	0	61.6	0	0	0	0	0				Bamanpur	134			
5.9	1.6	6	48.5	0	50.1	0	0	0	0	0				Burguda	135			
11.7	6	3	107.6	2.7	105.9	0	1.5	0	0	1.2				Motakpalli	136			
2.8	1.7	2.1	39.2	2.2	37.4	0	0.2	2	0	0				Chinnamathur	137			
8.5	9.4	5.3	54.4	37.2	16.8	0	0.2	37	0	0				Jajalguda(Bhattiguda)	138			
1.2	6.9	1.6	127.8	62.6	65.3	0	0.2	62.4	0	0				Peddathamur	139			
0	299	14	148	73	76.8	0	0.8	72.2	0	0				Cherpalli	140			
12	19.5	8	25.3	6.2	19	0	0.1	6.2	0	0				Yapla	141			
22.2	20.2	14	124.2	87.5	38.8	0	2.5	85	0	0				Sandrapalli	142			
0	0	0	0	0	0	0	0	0	0	0				Kondoli	143			
0	0	0	0	0	0	0	0	0	0	0				Kakler	144			
0	0	0	0	0	0	0	0	0	0	0				Bhattipalli	145			
0	0	0	0	0	0	0	0	0	0	0				Ponjer	146			
0	0	0	0	0	0	0	0	0	0	0				Bareguda	147			
0	0	0	0	0	0	0	0	0	0	0				Kesoli	148			
0	0	0	0	0	0	0	0	0	0	0				Bonjoli	149			
0	0	0	0	0	0	0	0	0	0	0				Aaloor	150			
2.9	68.8	87	132.1	44	155.1	0	0.4	43.6	0	0				Dampaya	151			
3.5	0.8	2.1	41.8	33.5	10.4	0	0.5	33	0	0				Kotaguda(Dudheda)	152			
3.5	0.8	2.1	41.8	33.5	10.4	0	0.5	33	0	0				Dudheda(Kottaguda)	153			
9.5	4.6	7	88.8	30.9	57.9	0	0.9	30	0	0				Dhangol	154			

Sr.No.	Name village	Location code no.	Total area of the village (in hectares rounded up to one decimal place)	Total population (2011 census)	Number of households (2011 census)	Number of educational amenities available. (If not available within the village , the distance range code viz; a for < 5 Kms, b for 5-10 Kms and c for 10+ kms of nearest place where facility is available is given).														
						Pre-Primary school (PP)	Primary school (P)	Middle school (M)	Secondary School (S)	Senior Secondary school (SS)	Degree college of arts science & commerce (ASC)	Engineering college(EC)	Medical college (MC)	Management institute (MI)	Polytechnic (Pt)	Vocational training school /ITI	Non-formal training centre (NFTC)	Special school for disabled (SSD)	Others (specify)	
1	2	3	4	5	6	7	8	9	10	11	12	13	14	15	16	17	18	19	20	
155	Pegdapalli (Kottaguda)	450821	127	213	56	a	1	a	a	a	c	c	c	c	c	c	c	c	c	
156	Pegdapalli(Basaguda)	450822	235.6	984	154	a	1	a	a	a	c	c	c	c	c	c	c	a	c	
157	Pegdapalli	450823	445.1	713	147	b	1	1	a		c	c	c	c	c	c	c	c	c	
158	Somanpalli	450824	597	265	53	b	1	1	b	b	c	c	c	c	c	c	c	a	c	
159	Lingapuram	450825	0	0	0															
160	Bandeparre	450826	374.2	123	21	c	1	c	c	c	c	c	c	c	c	c	c	c	c	
161	Koranjed	450827	272.7	97	20	c		c	c	c	c	c	c	c	c	c	c	c	c	
162	Adedwaya	450828	0	0	0															
163	Kachlaram	450829	0	75	18	c	1	c	c	c	c	c	c	c	c	c	c	c	c	
164	Atukpalli	450830	0	0	0															
165	Angampalli	450831	271.7	323	67		1	1	a	a	c	c	c	c	c	c	c	a	c	
166	Tamlapalli	450832	624.8	950	227	a	4	a	a	a	c	c	c	c	c	c	c		c	
167	Bangapalli	450833	0	0	0															
168	Elgandra	450834	54.3	0	0															
169	Gauraram	450835	230.6	95	27	b	1	b	b	b	c	c	c	c	c	c	c	b	c	
170	Minpanoor	450836	0	0	0															
171	Konaguda	450837	38.2	238	50	b	1	b	b	b	c	c	c	c	c	c	c	b	c	
172	Sangampalli	450838	976.9	1215	204	a	3	2	a	c	c	c	c	c	c	c	c		c	
173	Madded	450839	618.8	3516	828	2	7	3	1	1	c	c	c	c	c	c	c	c	c	
174	Muttapur	450840	605	329	97		1	a	b	b	c	c	c	c	c	c	c			
175	Minkapalli	450841	434.7	539	116	b	1	1	a	b	c	c	c	c	c	c	c		c	
176	Komatpalli	450842	366.8	426	105	b	1	a	a	a	c	c	c	c	c	c	c	a	c	
177	Loded	450843	796	541	113		1	b	b	c	c	c	c	c	c	c	c		c	
178	Kottapalli	450844	698.3	669	155		2	1	a	c	c	c	c	c	c	c	c	1	c	
179	Pamgal	450845	664.8	763	196	b	3	1	1	b	c	c	c	c	c	c	c	1	c	
180	Uskaled	450846	1267.3	1414	322		4	1	b	b	c	c	c	c	c	c	c			
181	Gilgicha	450847	769.2	515	113	b	3	1	b	b	c	c	c	c	c	c	c	1	c	
182	Kongupalli	450848	768.8	428	82		1	a	a	b	c	c	c	c	c	c	c	a	c	
183	Metupalli	450849	878.5	291	74	c	1	a	a	c	c	c	c	c	c	c	c	b	c	
Block T O T A L :			101674.1	44945	10184	17	147	55	12	7	2	0	0	0	0	0	2	20	0	0

Number of Medical Amenities available. (If not available within the village , the distance range code viz; a for < 5 Kms, b for 5-10 Kms and c for 10+ kms of nearest place where facility is available is given).										Number of Non-Government Medical Amenities available.					Availability of drinking water - Yes / No					Name village						
21	22	23	24	25	26	27	28	29	30	31	32	33	34	35	36	37	38	39	40		41	42	43	44	45	46
Community health centre (CHC)	Primary health centre (PHC)	Primary health sub centre (PHS)	Maternity and child welfare centre (MCW)	T.B. clinic (TBC)	Hospital-allopathic (HA)	Hospital-alternative medicine (HO)	Dispensary (D)	Veterinary hospital (VH)	Mobile health clinic (MHC)	Family welfare centre (FWC)	Charitable non Govt. hospital/Nursing home.	Medical practitioner with MBBS Degree	Medical practitioner with other degree	Medical practitioner with no degree	Traditional practitioner and faith healer .	Medicine Shop	Others	Tap water (Treated/Untreated)	Well water (Covered / Uncovered well)	Hand Pump	Tube wells / Bore well	Spring	River / Canal	Tank / Pond / Lake	Others	
c	a	a	c	c	a	c	a	c	c	c	0	0	0	0	0	0	0	No	Yes	Yes	No	Yes	No	Yes	No	Pegdapalli (Kottaguda)
c	a	a	c	c	c	c	a	c	c	c	0	0	0	0	0	0	0	No	Yes	Yes	No	No	No	No	No	Pegdapalli(Basaguda)
c	b	l	c	c	c	c	b	c	c	c	0	0	0	0	0	0	0	No	Yes	Yes	No	No	No	Yes	No	Pegdapalli
c	b	b	b	c	c	b	b	c	c	c	0	0	0	0	0	0	0	No	Yes	Yes	No	No	No	Yes	No	Somanpalli
																										Lingapuram
c	c	c	c	c	c	c	c	c	c	c	0	0	0	0	0	0	0	No	Yes	Yes	Yes	Yes	No	Yes	No	Bandeparre
c	c	c	c	c	c	c	c	c	c	c	0	0	0	0	0	0	0	No	Yes	Yes	No	Yes	No	Yes	No	Koranjed
																										Adedwaya
c	c	c	c	c	c	c	c	c	c	c	0	0	0	0	0	0	0	No	No	Yes	No	No	No	No	No	Kachlaram
																										Atukpalli
c	c	a	a	a	a	a	a	c	c	c	0	0	0	0	0	0	0	No	Yes	Yes	No	No	No	No	No	Angampalli
c	c	a	b	c	c	c	a	c	c	c	0	0	0	0	0	0	0	No	Yes	Yes	No	No	No	Yes	No	Tamlapalli
																										Bangapalli
																										Elgandra
c	c	b	b	c	c	c	b	c	c	c	0	0	0	0	0	0	0	No	Yes	Yes	No	No	No	Yes	No	Gauraram
																										Minpanoor
c	c	b	c	c	c	c	b	c	c	c	0	0	0	0	0	0	0	No	Yes	Yes	No	No	No	Yes	No	Konaguda
c	c	a	c	c			l	a	c	c	0	0	0	0	0	0	0	No	Yes	Yes	No	No	No	No	No	Sangampalli
c	l	l	l				l	l	c	c	0	0	1	0	0	1	0	Yes	Yes	Yes	No	No	No	Yes	No	Madded
c	c	b	c	c	c	c	b	c	c	c	0	0	0	0	0	0	0	No	Yes	Yes	No	No	No	No	No	Muttapur
c	c	b	c	c	b	c	b	c	c	c	0	0	0	0	0	0	0	No	Yes	Yes	No	No	Yes	Yes	No	Minkapalli
c	c	b	c	c	b	c		c	c	c	0	0	0	0	0	0	0	No	Yes	Yes	No	No	No	Yes	No	Komatpalli
c	c	c	c	c	c	c	c	c	c	c	0	0	0	0	0	0	0	No	Yes	Yes	No	No	Yes	Yes	No	Loded
c	c	c	c	c	c	c	c	c	c	c	0	0	0	0	0	0	0	No	Yes	Yes	No	No	No	Yes	No	Kottapalli
c	b	l	c	c	b		b	c	c	c	0	0	0	0	0	0	0	No	Yes	Yes	No	No	Yes	Yes	No	Pamgal
c	c	l	b	c	c	c	b	b	c	c	0	0	0	0	0	0	0	No	Yes	Yes	No	No	Yes	Yes	No	Uskaled
c	b	b	c	c	c	b	b	c	c	c	0	0	0	0	0	0	0	No	Yes	Yes	No	No	No	No	No	Gilgicha
c	b	a	b	c	b	b	b	c	c	c	0	0	0	0	0	0	0	No	Yes	Yes	No	No	No	Yes	No	Kongupalli
c	c	a	c	c	c	c	c	c	c	c	0	0	0	0	0	0	0	No	Yes	Yes	No	No	No	No	No	Metupalli
0	3	14	4	0	0	1	3	5	1	0	0	7	26	1	0	21	0	7	91	130	3	7	63	74	0	Block TOTAL :

Sr.No.	Name village	Availability of toilet & others Yes / No				Communication and transport facilities (If amenities available code -Yes is given except for Village Pin Code ,If not available within the village , the distance range code viz; a for < 5 Kms, b for 5-10 Kms and c for 10+ kms of nearest place where facility is available is given).																
		Community toilet including bath.	Community toilet excluding bath.	Rural sanitary mart or sanitary hardware outlet available near the village.	Community bio- gas or recycle of waste for productive use.	Post office(PO)	Sub post office (SPO)	Post & Telegraph office (P&TO)	Village Pin Code	Telephones (Land lines)	Public call office (PCO)	Mobile phone coverage	Internet cafes/ Common service centre (CSC)	Private courier facility	Bus service (Public & Private)	Railway stations	Auto/Modified Autos	Taxis and Vans	Tractors	Cycle-pulled rickshaws(Manual & Machine driven)	Carts driven by animals	Sea /River ferry service
1	2	47	48	49	50	51	52	53	54	55	56	57	58	59	60	61	62	63	64	65	66	67
155	Pegdapalli (Kottaguda)	No	No	No	No	c	a	c	494446	a	a	c	c	c	c	c	a	a			Yes	
156	Pegdapalli(Basaguda)	No	No	No	No	c	a	c	494447	a	a	c	a	c	c	c	a	Yes		Yes		Yes
157	Pegdapalli	No	No	No	No	c	b	c	494447	b	b	c	b	b	Yes	c	c	b	b			Yes
158	Somanpalli	No	No	No	No	b	b	c	494448	b	b	c	c	c	c	c	c	b	b			Yes
159	Lingapuram																					
160	Bandeparre	No	No	No	No	c	c	c	494448	c	c	c	c	c	c	c	c	c	c			Yes
161	Koranjed	No	No	No	No	c	c	c	494448	c	c	c	c	c	c	c	c	c	c			Yes
162	Adedwaya																					
163	Kachlaram	No	No	No	No	c	c	c	496445	c	c	c	c	c	c	c	c	c	c			a
164	Atukpalli																					
165	Angampalli	No	No	No	No	c	a	c	494446	a	a	c	a	c	c	c	a	a			Yes	
166	Tamlapalli	No	No	No	No	c	a	c	491229	a	c	c	a	c	c	Yes	a	a	Yes	Yes		
167	Bangapalli																					
168	Elgandra																					
169	Gauraram	No	No	No	No	c	b	c	494448	b	b	c	c	c	c	c	b	b			Yes	
170	Minpanoor																					
171	Konaguda	No	No	No	No	c	a	c	494447	a	c	c	c	c	c	c	a	a			Yes	
172	Sangampalli	No	No	No	No	c	a	c	494446	a	c	c	c	c	Yes	c	c	a	Yes			Yes
173	Madded	No	No	No	No	Yes	c	Yes	494448	Yes	Yes	Yes	Yes	c	Yes	c	Yes	Yes	Yes	Yes	Yes	Yes
174	Muttapur	No	No	No	No	c	b	c	494448	b	b	c	b	b	c	c	b	b	Yes	Yes		
175	Minkapalli	No	No	No	No	c	b	c	494448	b	b	c	b	c	c	c	b	b			Yes	
176	Komatpalli	No	No	No	No	c	b	c	494448	b	b	c	b	c	c	c	b	b			Yes	
177	Loded	No	No	No	No	c	c	c	494228	c	c	c	c	c	c	c	c	b	Yes	Yes		
178	Kottapalli	No	No	No	No	c	c	c	494447	c	c	c	c	c	c	c	b	c			Yes	
179	Pamgal	No	No	No	No	c	b	c	491881	b	b	b	b	b	c	c	c	b			Yes	
180	Uskaled	No	No	No	No	c	b	c	494448	b	c	c	b	b	c	c	b	b			Yes	
181	Gilgicha	No	No	No	No	c	b	c	494448	b	b	c	c	c	Yes	c	c	b	b			Yes
182	Kongupalli	No	No	No	No	c	a	c	495494	b	c	b	c	b	Yes	c	c	b	b			Yes
183	Metupalli	No	No	No	No	c	c	c	491221	c	c	c	c	c	c	c	c	c	c	Yes	Yes	
Block T O T A L :		0	0	0	1	11	7	2	130	3	2	11	2	0	25	0	2	3	14	6	119	7

Village connected to highways,village roads, banks & credit societies (If amenities available code -Yes is given, If not available within the village , the distance range code viz; a for < 5 Kms, b for 5-10 Kms and c for 10+ kms of nearest place where facility is available is given).

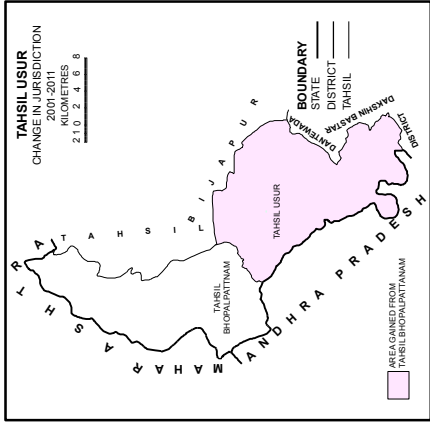

Availability of miscellaneous facilities (If amenities available code -Yes is given, distance range code viz; a for < 5 Kms, b for 5-10 Kms and c for 10+ kms given).

68	69	70	71	72	73	74	75	76	77	78	79	80	81	82	83	84	85	86	87	88	89	90	91	Name of Village
Connected to national highway(NH)	Connected to state highway(SH)	Connected to major district road (MDR)	Connected to others district road	Pucca roads	Kutchcha roads	Water bounded macadam(WBM) roads	Navigable waterway (river/canal)(NW)	Footpaths (FP)	Commercial & Co-operative Banks	ATM	Agricultural Credit Societies	Self-Help Group (SHG)	Public distribution system (PDS) shop	Mandis / Regular market	Weekly Haat	Agricultural marketing society	Centres	Anganwadi Centre (Nutritional Centres)	Others (Nutritional Centres)	ASHA (Accredited Social Health Activist)	Community centre with/without TV	Sports Field,	Sports Club / Recreation Centre	
a	a	a	a	a	Yes	a	c		c	c	c	Yes	a	c	a	a	c	a	Yes	c	c	a	c	Pegdapalli (Kottaguda)
a	c	c	c	Yes	a	a			c	c	c	Yes	Yes	c	a	a	c	Yes	Yes	c	c	a	c	Pegdapalli(Basaguda)
Yes	c	c	c	Yes	a	a			b	c	b	Yes	Yes	c	b	b	c	Yes	Yes	c	c	c	c	Pegdapalli
b	c	c	b	b	Yes	b	c		c	c	b	a	Yes	c	b	b	c	c	Yes	c	c	b	c	Somanpalli
																								Lingapuram
c	c	c	c	c	Yes	c	c		c	c	c	Yes	Yes	c	c	c	c	c	Yes	c	c	c	c	Bandeparre
c	c	c	c	c	Yes	c	c		c	c	c	c	c	c	c	c	c	c	Yes	c	c	c	c	Koranjed
																								Adedwaya
c	c	c	c	c	Yes	c			c	c	c	c	c	c	c	c	c	Yes	Yes	Yes	c	c	c	Kachlaram
																								Atukpalli
a	c	c	a	a	Yes	a	c		a	c	a	a	a	a	a	c	c	Yes	Yes	Yes	c	a	c	Angampalli
a	c	a	a	a	Yes	a	c		c	c	a	a	a	c	c	c	c	Yes	Yes	Yes	c	c	c	Tamlapalli
																								Bangapalli
																								Elgandra
b	c	c	b	b	Yes	a			b	c	b	Yes	b	b	b	b	c	Yes	Yes	Yes	b	b	c	Gauraram
																								Minpanoor
a	a	a	a	a	Yes	a			a	c	a	a	a	Yes	Yes	c	c	Yes	Yes	Yes	a	a	c	Konaguda
Yes	c	c	Yes		Yes	Yes	c		c	c	Yes	a	Yes	c	a	c	c	Yes	Yes	Yes	c	c	c	Sangampalli
Yes	c	Yes	Yes	Yes	Yes	Yes	c		Yes	c	Yes	Yes	Yes	c	Yes	Yes	Yes	Yes	Yes	c	Yes	Yes	Madded	
b	b	c	b	b	Yes				c	c	b	b	b	c	b	b	c	Yes	Yes	Yes	c	b	c	Muttapur
b	b	b	b	b	Yes	b	b		c	c	c	Yes	b	c	b	b	c	Yes	Yes	Yes	c	b	c	Minkapalli
b	b	b	b	b	Yes	b	c		c	c	b	b	b	c	b	b	c	c	Yes	b	c	b	c	Komatpalli
c	c	c	c	c	Yes	c	c		c	c	c	Yes	c	c	c	c	c	Yes	Yes	Yes	c	c	c	Loded
c	c	c	c	c	Yes	c	c		c	c	c	Yes	c	c	c	c	c	Yes	Yes	Yes	c	c	c	Kottapalli
b	b	b	b	b	Yes	b	b		c	c	c	Yes	b	c	b	b	c	Yes	Yes	Yes	c	Yes	c	Pamgal
b	b	b	Yes		Yes	Yes			c	c	c	Yes	b	b	b	b	c	Yes	Yes	Yes	c	c	c	Uskaled
Yes	c	Yes	Yes	Yes	Yes				c	c	b	Yes	b	c	b	c	c	b	Yes	Yes	c	c	c	Gilgicha
Yes	Yes	Yes	Yes	Yes	Yes	Yes	c		c	c	b	Yes	Yes	c	b	b	c	Yes	Yes	Yes	c	c	c	Kongupalli
c	c	c	c	c	Yes				c	c	c	Yes	c	c	c	c	c	Yes	Yes	Yes	c	c	c	Metupalli
16	9	14	17	12	127	28	3	0	4	0	7	79	26	2	6	6	11	85	130	75	1	13	1	Block TOTAL :

ven, If not available within the village , the of nearest place where facility is available is										Availability of electricity (Yes/No)	Land Use							
										Nearest Town		Area under different types of land use						
1	2	92	93	94	95	96	97	98	99	100	101	102	103	104	105	106	107	108
	Name of Village	Cinema / Video Hall	Public Library	Public Reading Room	Newspaper Supply	Assembly Polling station	Birth & Death Registration Office	Power Supply for Domestic Use (ED)	Power Supply for Agricultural Use (EAG)	Power Supply for Commercial Use (EC)	Power Supply for All Uses (EA)	Name	Distance range code i.e. a for < 5 Kms, b for 5-10 Kms and c for 10+ kms .	Forests	Area under Non-agricultural Uses	Barren and Un-cultivable land	Permanent Pastures and Other Grazing Lands	Land Under Miscellaneous Tree Crops etc.
155	Pegdapalli (Kottaguda)	c	c	c	c	a	a	No	No	No	No	Bhopalpattanam	c	44.8	4.2	0	0	0
156	Pegdapalli(Basaguda)	c	c	c	c	Yes	Yes	No	No	No	Yes	Bhopalpattanam	c	79.7	20.5	0	1.6	0
157	Pegdapalli	c	c	c	c	Yes	Yes	Yes	No	No	No	Bhopalpattanam	c	232.5	15.6	3	4	0
158	Somanpalli	c	c	c	c	b	b	No	No	No	No	Bhopalpattanam	c	524.3	16.5	0	1.3	0
159	Lingapuram											Bhopalpattanam	c	0	0	0	0	0
160	Bandeparre	c	c	c	c	Yes	Yes	No	No	No	No	Bhopalpattanam	c	332	1.7	0	6.4	0
161	Koranjed	c	c	c	c	a	Yes	No	No	No	No	Bhopalpattanam	c	231.4	4	0	13.4	0
162	Adedwaya											Bhopalpattanam	c	0	0	0	0	0
163	Kachlaram	c	c	c	c	c	c	No	No	No	No	Bhopalpattanam	c	0	0	0	0	0
164	Atukpalli											Bhopalpattanam	c	0	0	0	0	0
165	Angampalli	c	c	c	c	Yes	Yes	Yes	No	No	No	Bhopalpattanam	c	137.5	11.2	2.7	7.6	0
166	Tamlapalli	c	c	c	c	Yes	Yes	No	No	No	No	Bhopalpattanam	c	191.3	38.2	0	0	0
167	Bangapalli											Bhopalpattanam	c	0	0	0	0	0
168	Elgandra											Bhopalpattanam	c	33.3	0	0	8.4	0
169	Gauraram	c	c	c	c	a	b	Yes	No	No	No	Bhopalpattanam	c	19.1	3.3	103.1	21.2	0
170	Minpanoor											Bhopalpattanam	c	0	0	0	0	0
171	Konaguda	c	c	c	c	a	a	Yes	No	No	No	Bhopalpattanam	c	4.7	8	0.4	0	0
172	Sangampalli	c	c	c	c	Yes	Yes	Yes	Yes	No	No	Bhopalpattanam	c	679.4	39	7.2	24.2	0
173	Madded	c	c	Yes	Yes	Yes	Yes	No	No	No	Yes	Bhopalpattanam	c	44.1	107.4	0.3	41.4	0
174	Muttapur	c	c	c	c	a	Yes	Yes	No	No	No	Bhopalpattanam	c	468.8	13.8	0	0	0
175	Minkapalli	c	c	c	c	Yes	Yes	No	No	No	No	Bhopalpattanam	c	234	5.9	3.2	24.8	0
176	Komatpalli	c	c	c	c	a	b	No	No	No	No	Bhopalpattanam	c	149.1	4.7	2.8	59.3	0
177	Loded	c	c	c	c	Yes	c	No	No	No	No	Bhopalpattanam	c	623.7	16.2	1	6.9	0
178	Kottapalli	c	c	c	c	Yes	Yes	No	No	No	No	Bhopalpattanam	c	499.6	6.8	0	11.4	0
179	Pamgal	c	c	c	c	Yes	Yes	No	No	No	No	Bhopalpattanam	c	263.5	28.2	4.3	51.8	0
180	Uskaled	c	c	c	c	Yes	Yes	Yes	No	No	No	Bhopalpattanam	c	649.9	70.1	8.1	21.3	0
181	Gilgicha	c	c	c	c	Yes	b	Yes	No	No	No	Bhopalpattanam	c	528.6	19.2	5.5	8.7	0
182	Kongupalli	c	c	c	c	a	a	Yes	No	No	No	Bhopalpattanam	c	557.4	28.8	2.9	16.4	0
183	Metupalli	c	c	c	c	Yes	a	Yes	No	No	No	Bhopalpattanam	c	341.3	23.8	15	249.6	0
Block T O T A L :		0	0	6	3	68	64	63	7	0	3	0	74663.9	5244.9	1462.4	5159	0	

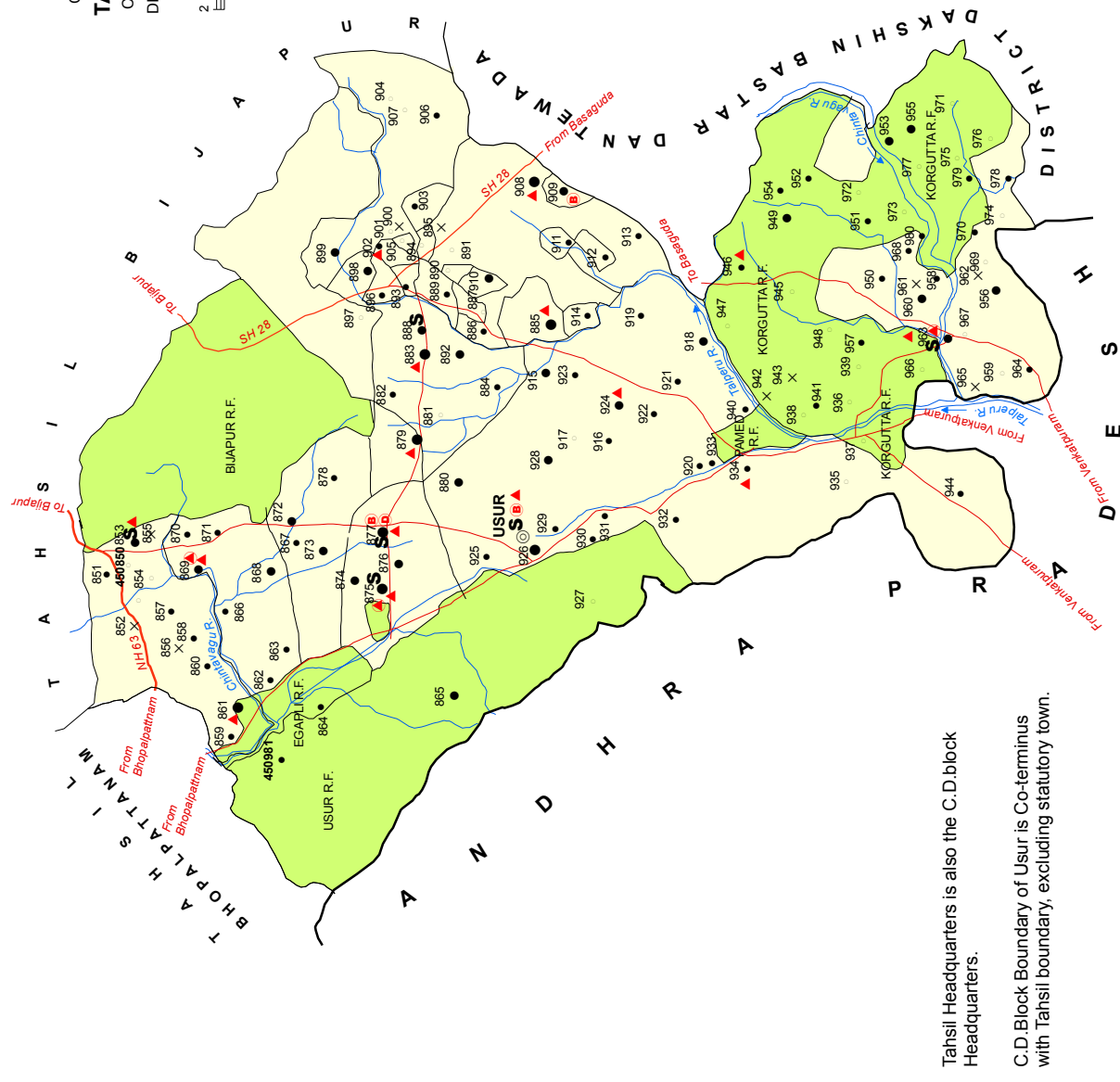
Land Use (in hectares rounded up to one decimal place)											Name of three most important commodities manufactured			Name of Village	Serial Number
Culturable Waste Land	Fallow lands other than current fallows	Current Fallows	Net Area Sown	Total Irrigated Land Area	Total Un-irrigated Land Area	Area irrigated by source (in hectare).					First	Second	Third		
						Canals (C)	Wells/Tube-wells(W/TW)	Tanks/Lakes(T/L)	Water Falls(WF)	Others(O)					
109	110	111	112	113	114	115	116	117	118	119	120	121	122	2	1
2	2.5	1	72.4	23.7	48.7	0	0.1	23.6	0	0				Pegdapalli (Kottaguda)	155
14.8	12.4	10.2	96.5	18.6	78.4	0	0.1	18.5	0	0				Pegdapalli(Basaguda)	156
18.8	13.4	17.2	140.6	72.8	67.8	0	0.4	72.4	0	0				Pegdapalli	157
4.7	2.3	7.5	40.4	30.7	9.7	0	0.7	30	0	0				Somanpalli	158
0	0	0	0	0	0	0	0	0	0	0				Lingapuram	159
5.1	4.2	1.4	23.4	3	20.5	0	0	3	0	0				Bandeparre	160
3.4	1.5	2.7	16.1	0	16.1	0	0	0	0	0				Koranjed	161
0	0	0	0	0	0	0	0	0	0	0				Adedwaya	162
0	0	0	0	0	0	0	0	0	0	0				Kachlaram	163
0	0	0	0	0	0	0	0	0	0	0				Atukpalli	164
16.5	18	8.4	69.7	17.2	56.6	0	0	13.2	0	4				Angampalli	165
59.5	91.9	138.6	105.3	157.7	0	1	46.3	0	0	0				Tamlapalli	166
0	0	0	0	0	0	0	0	0	0	0				Bangapalli	167
4.7	3.5	3.4	1	0	1	0	0	0	0	0				Elgandra	168
0.5	19.4	19.4	44.6	0	0	0	0	0	0	0				Gauraram	169
0	0	0	0	0	0	0	0	0	0	0				Minpanoor	170
0.9	7.4	9.9	7	0	0	0	0	0	0	0				Konaguda	171
47.7	54	44	81.2	3.7	77.5	0	0	3.7	0	0				Sangampalli	172
35.2	39	28	323.3	230	93.2	0	1.3	228.7	0	0				Madded	173
13.6	20	25.8	63	20.7	62	0	0	20.7	0	0				Muttapur	174
17.3	26.8	19.8	102.8	42.4	62	0	1.7	40.8	0	0				Minkapalli	175
11.2	25	12	102.8	10.8	80.8	0	1.8	9	0	0				Komatpalli	176
11.4	18	10	108.8	1.1	1103.3	0	0	0	0	1.1				Loded	177
4.8	3	3	169.7	117.3	39.6	0	2.3	115	0	0				Kottapalli	178
44.8	68	50	154.3	48.3	48.6	0	10.3	88	0	0				Pamgal	179
25	35.8	21.8	435.2	64.4	372.8	0	2	62.4	0	0				Uskaled	180
19.4	22	15	150.7	86.8	63.8	0	0	86.8	0	0				Gilgicha	181
23.7	30	20	89.6	5.3	74.1	0	0	5.3	0	0				Kongupalli	182
24	35	22	167.6	5.7	156.4	0	0	5.7	0	0				Metupalli	183
1589	1982.9	2083.4	9486.7	2975.8	12106.4	20.5	90.6	2801.8	29.5					Block T O T A L :	

INDIA
 CHHATTISGARH
TAHSIL USUR
 C.D.BLOCK USUR
 DISTRICT BIJAPUR



Total number of C.D.Block.	01
Total number of Town.	00
Total number of Villages.	132
Total Area (in Sq.Km)	1745.35
Total Population	55686
Distance from District Headquarters to Tahsil Headquarters	44 Kms.

893 S B D ▲



- BOUNDARY, STATE
- " DISTRICT
- " TAHSIL
- " VILLAGE WITH MDDS CODE
- " RESERVED-FOREST WITH NAME
- HEADQUARTERS: TAHSIL
- POPULATION SIZE OF VILLAGES: BELOW 200, 200-499, 500-999, 1000-4999
- UNINHABITED VILLAGE WITH MDDS CODE
- NATIONAL HIGHWAY
- STATE HIGHWAY
- IMPORTANT METALLED ROAD
- RIVER AND STREAM
- HIGH SCHOOL/ INTER COLLEGE
- BANK
- DISPENSARY
- PRIMARY HEALTH CENTRE
- OTHER MEDICAL SERVICES.....

Tahsil Headquarters is also the C.D.block Headquarters.

C.D Block Boundary of Usur is Co-terminus with Tahsil boundary, excluding statutory town.

Alphabetical list of Villages alongwith location code 2001 and 2011

Serial No.	Name of Village	2011 Census MDDS Code Number	2001 Location Code Number
1	2	3	4
Name of CD Block: USUR (0144)			
Name of Sub-Dist: Usur (0002)			
1	Aawapalli	450877	01915900
2	Aipenta	450981	01926300
3	Badesukanpalli	450904	01918600
4	Baknagulguda	450907	01918900
5	Basaguda	450893	01917500
6	Belam Lendra	450882	01916400
7	Bhandarpal	450866	01914800
8	Bhattiguda	450859	01914100
9	Bhattiguda	450949	01923100
10	Bhimaram	450937	01921900
11	Bhusapur(Bhusaguda)	450930	01921200
12	Biraguda	450905	01918700
13	Bomed	450952	01923400
14	Botetong	450976	01925800
15	Burdamadgu	450962	01924400
16	Chatlapalli	450880	01916200
17	Cherakdodi	450868	01915000
18	Cheramangi	450872	01915400
19	Chhotesukanpalli	450901	01918300
20	Chilkapalli	450884	01916600
21	Chinganmot	450942	01922400
22	Chinganpalli	450920	01920200
23	Chinnadharankattu	450965	01924700
24	Chinnadharmaram	450961	01924300
25	Chinnagelur	450911	01919300
26	Chinnautlapalli	450936	01921800
27	Chintakonta	450874	01915600
28	Chintanpal	450850	01913200
29	Chirpur Bhatti	450886	01916800
30	Chutwahi	450913	01919500
31	Dalla	450899	01918100
32	Damawaram	450948	01923000
33	Dareli	450955	01923700
34	Dharamapur	450896	01917800
35	Dharavaram	450871	01915300
36	Dharmaram	450960	01924200
37	Dholeguda	450894	01917600
38	Dugaiguda	450873	01915500
39	Engpalli	450862	01914400
40	Errabor	450972	01925400
41	Farsapalli	450860	01914200
42	Futkel	450892	01917400

Serial No.	Name of Village	2011 Census MDDS Code Number	2001 Location Code Number
1	2	3	4
43	Gadiguda	450957	01923900
44	Gaganpalli	450914	01919600
45	Galgam	450931	01921300
46	Gundam	450912	01919400
47	Gundrajguda	450973	01925500
48	Gunjeparti	450933	01921500
49	Gupkonta	450855	01913700
50	Hirapur	450888	01917000
51	Ilmidi	450875	01915700
52	Jarapalli	450968	01925000
53	Jidpalli	450956	01923800
54	Jinippa	450864	01914600
55	Kamlapur	450921	01920300
56	Kanchala	450951	01923300
57	Kanhaiguda	450856	01913800
58	Kasiguda	450895	01917700
59	Kaurgutta	450950	01923200
60	Kesgal	450852	01913400
61	Komatpalli	450947	01922900
62	Kondapalli	450946	01922800
63	Konjed	450917	01919900
64	Korsaguda	450906	01918800
65	Kottaguda	450889	01917100
66	Kottapalli	450944	01922600
67	Kottapenta	450943	01922500
68	Kotur	450938	01922000
69	Lankapalli	450865	01914700
70	Lingagiri	450902	01918400
71	Lingapur	450916	01919800
72	Malempenta	450941	01922300
73	Mallepalli	450898	01918000
74	Mangaltor	450975	01925700
75	Marudbaka	450924	01920600
76	Mediguda	450969	01925100
77	Metaguda	450971	01925300
78	Minagatta	450954	01923600
79	Modakpal	450851	01913300
80	Munjalkanker	450863	01914500
81	Murdanda	450879	01916100
82	Murkinar	450853	01913500
83	Nadpalli	450929	01921100
84	Nambi	450932	01921400
85	Narsapur	450923	01920500
86	Nelakanker	450922	01920400
87	Nukanpal	450870	01915200

VILLAGE AND TOWN DIRECTORY

Serial No.	Name of Village	2011 Census MDDS Code Number	2001 Location Code Number
1	2	3	4
88	Oautopalli	450903	01918500
89	Pakela	450887	01916900
90	Palaguda	450953	01923500
91	Pamed	450963	01924500
92	Pangampal	450854	01913600
93	Pawrel	450858	01914000
94	Pedachanda	450977	01925900
95	Pedadharmaram	450959	01924100
96	Pedapalli	450900	01918200
97	Peddadharankattu	450966	01924800
98	Pedyageloor	450909	01919100
99	Pegdapalli	450910	01919200
100	Penkram	450867	01914900
101	Perampalli	450925	01920700
102	Phuttapalli	450927	01920900
103	Pinachanda	450978	01926000
104	Polampalli	450945	01922700
105	Polempalli	450915	01919700
106	Pujarikanker	450934	01921600
107	Punnoor	450878	01916000
108	Pusbaka	450885	01916700
109	Pusgudi	450869	01915100
110	Puskonta	450881	01916300
111	Rajpeta	450891	01917300
112	Rampur	450939	01922100
113	Raspalli	450979	01926100
114	Rekhapalli	450918	01920000
115	Sandrel	450857	01913900
116	Sankanpalli	450861	01914300
117	Saped	450958	01924000
118	Sarkeguda	450890	01917200
119	Semaldodi	450876	01915800
120	Surnar	450897	01917900
121	Tarrem	450908	01919000
122	Tekalgudiyam	450919	01920100
123	Tekler	450964	01924600
124	Tekmetla	450928	01921000
125	Timmapur	450883	01916500
126	Tongguda	450967	01924900
127	Tukiguda	450974	01925600
128	Tumrela	450940	01922200
129	Udtamalla	450980	01926200
130	Usur	450926	01920800
131	Utlapalli	450935	01921700
132	Yampur	450970	01925200

CENSUS OF INDIA 2011

AMENITIES AND

Name of District:-Bijapur

Name of CD Block:- USUR

Sr.No.	Name village	Location code no.	Total area of the village (in hectares rounded up to one decimal place)	Total population (2011 census)	Number of households (2011 census)	Number of educational amenities available. (If not available within the village , the distance range code viz; a for < 5 Kms, b for 5-10 Kms and c for 10+ kms of nearest place where facility is available is given).															
						Pre-Primary school (PP)	Primary school (P)	Middle school (M)	Secondary School (S)	Senior Secondary school (SS)	Degree college of arts science & commerce (ASC)	Engineering college(EC)	Medical college (MC)	Management institute (MI)	Polytechnic (Pt)	Vocational training school /ITI	Non-formal training centre (NFTC)	Special school for disabled (SSD)	Others (specify)		
1	Chintanpal	450850	376.1	65	15		1	1				c	c								
2	Modakpal	450851	678.4	431	89		1	1				c	c								
3	Kesgal	450852	490.4	0	0																
4	Murkinar	450853	1182.1	672	112		2	1	1			c	c								
5	Pangampal	450854	231.8	169	34		1					c	c								
6	Gupkanta	450855	120.7	0	0																
7	Kanhaiguda	450856	304.6	0	0																
8	Sandrel	450857	1028.4	300	67		1	1				c	c								
9	Pawrel	450858	2306.2	472	124		1	b	c	c	c	c	c	c	c	c	c	c	c	c	c
10	Bhattiguda	450859	809.6	370	75		1	a	c	c	c	c	1	1			c				c
11	Farsapalli	450860	645	256	56		1	1				c	c	1							
12	Sankanpalli	450861	975.1	1220	345	c	1	2	b	c	c	c	c	b	c	c	c				c
13	Engpalli	450862	589.7	341	98		1		c			c	c								
14	Munjalkanker	450863	591.2	296	54		1	b	b	c	c	c	c								
15	Jinippa	450864	308.5	262	67		1	a				c	c								
16	Lankapalli	450865	617.2	536	121		2	1	b			c	c								
17	Bhandarpal	450866	339.8	254	68		1	a	c	c	c	c	c	c	c	c	c	c	c	c	c
18	Penkram	450867	1143	320	84		1	c	b	b	c	c	c	c	c	c	c	c	c	c	c
19	Cherakdodi	450868	2561.6	549	137		1	1	c	c	c	c	c	c	c	c	c	c	c	c	c
20	Pugudi	450869	1028.8	800	175		1	a	b	c	c	c	c	c	c	c	c	c	c	c	c
21	Nukanpal	450870	1174	331	90		1		c	c	c	c	c	c	c	c	c	c	c	c	c
22	Dharavaram	450871	850.4	263	52		1		c	c	c	c	c	c	c	c	c	c	c	c	c
23	Cheramangi	450872	1386	597	118		1	1				c	c								
24	Dugaiiguda	450873	861.7	830	83	c	1	a	a	a	c	c	c	c	c	c	c	c	c	c	c
25	Chintakonta	450874	1060.6	623	117		1	1	a			c	c	c	c	c	c	c	c	c	c
26	Ilmidi	450875	1069.8	1797	360	c	7	2	1	1	c	c	c			c	c	c	c	c	c
27	Semaldodi	450876	2961.1	926	211		3	1	b	b	1	c									
28	Aawapalli	450877	2098.4	4166	757	c	4	1	1	1	c	c	c	c	c	c	c	c	c	c	c

- VILLAGE DIRECTORY

LAND USE (AS IN 2009)

Location CodeNo:-417

Location CodeNo:-0144

Number of Medical Amenities available. (If not available within the village , the distance range code viz; a for < 5 Kms, b for 5-10 Kms and c for 10+ kms of nearest place where facility is available is given).										Number of Non-Government Medical Amenities available.								Availability of drinking water - Yes / No								Name village
21	22	23	24	25	26	27	28	29	30	31	32	33	34	35	36	37	38	39	40	41	42	43	44	45	46	
Community health centre (CHC)	Primary health centre (PHC)	Primary health sub centre (PHS)	Maternity and child welfare centre (MCW)	T.B. clinic (TBC)	Hospital-allopathic (HA)	Hospital-alternative medicine (HO)	Dispensary (D)	Veterinary hospital (VH)	Mobile health clinic (MHC)	Family welfare centre (FWC)	Charitable non Govt. hospital/Nursing home.	Medical practitioner with MBBS Degree	Medical practitioner with other degree	Medical practitioner with no degree	Traditional practitioner and faith healer .	Medicine Shop	Others	Tap water (Treated/Untreated)	Well water (Covered / Uncovered well)	Hand Pump	Tube wells / Bore well	Spring	River / Canal	Tank / Pond / Lake	Others	
c	c								c	c	0	0	0	0	0	0	0	No	No	Yes	No	No	Yes	Yes	No	Chintanpal
c	c								c	c	0	0	0	0	0	0	0	No	Yes	Yes	No	No	Yes	Yes	No	Modakpal
																										Kesgal
c	c	1							c	c	0	0	0	0	0	0	0	No	Yes	Yes	No	No	No	Yes	No	Murkinar
c	c								c	c	0	0	0	0	0	0	0	No	No	Yes	No	No	No	Yes	No	Pangampal
																										Gupkonta
																										Kanhaiguda
c	c	b	b						c	c	0	0	0	0	0	0	0	No	No	Yes	No	No	Yes	Yes	No	Sandrel
c	c	c	c	c				c	c	c	0	0	0	0	0	0	0	No	Yes	Yes	No	No	Yes	Yes	No	Pawrel
c	c	c	c						c	c	0	0	0	0	0	1	0	No	Yes	Yes	No	No	Yes	Yes	No	Bhattiguda
c	c	b	b					b	c	c	0	0	0	0	0	0	0	No	No	Yes	No	No	Yes	Yes	No	Farsapalli
c	b	1	c	c			c	c	c	c	0	0	0	0	0	0	0	No	No	Yes	Yes	No	Yes	Yes	No	Sankanpalli
c	c							1	b	c	0	0	0	0	0	0	0	No	Yes	Yes	No	Yes	Yes	No	No	Engpalli
c	c	c	c						b	c	0	0	0	0	0	0	0	No	No	Yes	No	No	Yes	Yes	No	Munjal Kanker
c	c	b	b					c	c	c	0	0	0	0	0	0	0	No	No	Yes	No	Yes	No	Yes	No	Jinippa
b	c	b	b					b	c	c	0	0	0	0	0	0	0	No	Yes	Yes	No	Yes	Yes	Yes	No	Lankapalli
c	c	c	c	c				c	c	c	0	0	0	0	5	0	0	No	No	Yes	No	No	Yes	Yes	No	Bhandarpal
b	c	b	b						b	b	0	0	0	0	5	0	0	No	No	Yes	No	No	No	Yes	No	Penkram
									c	c	0	0	0	0	5	2	0	No	No	Yes	No	No	Yes	Yes	No	Cherakdodi
c	1	1							c	c	0	0	0	0	4	0	0	No	No	Yes	No	No	Yes	Yes	No	Pusgudi
c	c	c	c	c	c	c	c	c	c	c	0	0	0	0	0	0	0	No	Yes	Yes	No	No	No	Yes	No	Nukanpal
c	c	c	c	c	c	c	c	c	c	c	0	0	0	0	0	0	0	No	No	Yes	No	No	No	Yes	No	Dharavaram
c	c	c	c						c	c	0	0	0	0	0	0	0	No	No	Yes	No	No	No	Yes	No	Cheramangi
c	c	a	c	c	c	c	a	c	c	c	0	0	0	0	0	0	0	No	Yes	Yes	No	No	No	Yes	No	Dugaiguda
c	c	a	c						c	c	0	0	0	0	0	0	0	No	Yes	Yes	No	No	No	Yes	No	Chintakonta
c	1	1	b	b	b	b	1	b	b	0	0	0	0	0	2	0	0	No	Yes	Yes	No	No	No	Yes	No	Ilmidi
b	c	c	b						b	b	0	0	0	0	0	0	0	No	Yes	Yes	No	Yes	Yes	Yes	No	Semaldodi
c	c	1	1	b	1	1	b	b	b	0	0	0	0	0	1	0	0	No	Yes	Yes	No	No	No	Yes	No	Aawapalli

CENSUS OF INDIA 2011

AMENITIES AND

Name of District:-Bijapur

Name of CD Block:-USUR

Sr.No.	Name village	Availability of toilet & others Yes / No				Communication and transport facilities (If amenities available code -Yes is given except for Village Pin Code ,If not available within the village , the distance range code viz; a for < 5 Kms, b for 5-10 Kms and c for 10+ kms of nearest place where facility is available is given).																
		Community toilet including bath.	Community toilet excluding bath.	Rural sanitary mart or sanitary hardware outlet available near the village.	Community bio- gas or recycle of waste for productive use.	Post office(PO)	Sub post office (SPO)	Post & Telegraph office (P&TO)	Village Pin Code	Telephones (L and lines)	Public call office (PCO)	Mobile phone coverage	Internet cafes/ Common service centre (CSC)	Private courier facility	Bus service (Public & Private)	Railway stations	Auto/Modified Autos	Taxis and Vans	Tractors	Cycle-pulled rickshaws(Manual & Machine driven)	Carts driven by animals	Sea /River ferry service
1	Chintanpal	No	No	No	No	c	c	494448	c	c	c	c	c	Yes	c	c	c	c			Yes	
2	Modakpal	No	No	No	No	Yes	Yes	c	494448	c	c	c	c	Yes	c	c	c	Yes			Yes	
3	Kesgal																					
4	Murkinar	No	No	No	No			c	c	494448	c	c	c	c	Yes	c	c	c	Yes		Yes	
5	Pangampal	No	No	No	No			c	c	494448	c	c	c	c	Yes	c	c	c	c		Yes	
6	Gupkonta																					
7	Kanhaiguda																					
8	Sandrel	No	No	No	No		a	c	494448	c	c	c	c	c		c	c	c	c		Yes	
9	Pawrel	No	No	No	No	c	c	c	494442	c	c	c	c	c		c	c	c	c		Yes	
10	Bhattiguda	No	No	No	No	c	c	c	494115	c	c	c	c	c		c	c	c	c		b	
11	Farsapalli	No	No	No	No	b	c	c	494447	c	c	c	c	c		c	c	c	c		b	
12	Sankanpalli	No	No	No	No	Yes	c	c	494446	c	c	c	c	c		c	c	c	c		Yes	
13	Engpalli	No	No	No	No	Yes	c	c	494447	c	c	c	c	c		c	c	b	c		b	
14	Munjalkanker	No	No	No	No			c	c	494447	c	c	c	c	c		c	c	c	c		b
15	Jinippa	No	No	No	No	c	c	c	494447	c	c	c	c	c		c	c	c	Yes	Yes	Yes	
16	Lankapalli	No	No	No	No	b	c	c	494447	c	c	c	c	c		c	c	c	Yes	Yes	Yes	
17	Bhandarpal	No	No	No	No	c	c	c	494331	c	c	c	c	c		c	c	c	c		b	
18	Penkram	No	No	No	No	b	b	b	494448	b	b	b	b	b		c	c	b	Yes		Yes	
19	Cherakdodi	No	No	No	No	c	c	c	492109	c	c	c	c	c		c	c	c	Yes		Yes	
20	Pusgudi	No	No	No	No	Yes	c	c	494442	c	c	c	c	c		c	c	c	Yes		Yes	
21	Nukanpal	No	No	No	No	c	c	c	494442	c	c	c	c	c	Yes	c	c	c	c		c	
22	Dharavaram	No	No	No	No	c	c	c	494447	c	c	c	c	c	Yes	c	c	c	c		c	
23	Cheramangi	No	No	No	No	c	a	c	494224	c	c	c	c	c	Yes	c	c	c	c		c	
24	Dugaiiguda	No	No	No	No	c	a	c	494447	c	c	c	c	c	Yes	c	c	c	Yes	Yes	Yes	
25	Chintakonta	No	No	No	No	c	a	c	494122	c	c	c	c	c	Yes	c	c	c	Yes	Yes	Yes	
26	Ilmidi	No	No	No	No	Yes	b	Yes	494444	b	b	b	b	b	Yes	c	b	b	Yes		Yes	
27	Semaldodi	No	No	No	No	b	b	b	494447	b	b	b	b	b		c	c	b	b		Yes	
28	Aawapalli	No	No	No	No	Yes	Yes	b	494447	Yes	b	b	b	b	Yes	c	c	b	Yes		Yes	

- VILLAGE DIRECTORY

LAND USE (AS IN 2009)

Location CodeNo:-417

Location CodeNo:-0144

Village connected to highways,village roads, banks & credit societies (If amenities available code -Yes is given, If not available within the village , the distance range code viz; a for < 5 Kms, b for 5-10 Kms and c for 10+ kms of nearest place where facility is available is given).										Availability of miscellaneous facilities (If amenities available code -Yes is given, distance range code viz; a for < 5 Kms, b for 5-10 Kms and c for 10+ kms given).														
68	69	70	71	72	73	74	75	76	77	78	79	80	81	82	83	84	85	86	87	88	89	90	91	Name of Village
a	c	Yes	Yes	Yes	Yes				c	c	c	Yes	b	Yes	Yes	c	c	Yes	Yes	Yes	c	c	c	Chintanpal
Yes	c	Yes	Yes	Yes	Yes				c	c	c	Yes	b	Yes	Yes	c	c	Yes	Yes	Yes	c	c	c	Modakpal
																								Kesgal
a	c	Yes	Yes	Yes	Yes				c	c	c	Yes	Yes	Yes	Yes	c	c	Yes	Yes	Yes	c	Yes	c	Murkinar
a	c	Yes	Yes	Yes	Yes				c	c	c	Yes	a	Yes	Yes	c	c	Yes	Yes	Yes	c	c	c	Pangampal
																								Gupkanta
																								Kanhaiguda
a	c	c	c	c	Yes				c	c	c	Yes	a	Yes	Yes	c	c	Yes	Yes	Yes	c	c	c	Sandrel
c	b	c	c	c	Yes				c	c	c	Yes	a	Yes	Yes	c	c	Yes	Yes	Yes	c	c	c	Pawrel
c	c	c	c	c	Yes				c	c	c	Yes	c	c	c	c	c	Yes	Yes	Yes	c	c	c	Bhattiguda
c	c	c	c	c		Yes			c	c	c	c	b	Yes	Yes	c	c	Yes	Yes	Yes	c	c	c	Farsapalli
b	c	b	c	b	Yes				c	c	c	c	Yes	c	c	c	c	Yes	Yes	Yes	c	c	c	Sankanpalli
c	c	c	c	c	Yes	c			c	c	c	c	c	c	Yes	c	c	Yes	Yes	Yes	c	c	c	Engpalli
c	c	c	c	c	Yes				c	c	c	Yes	c	c	c	c	c	Yes	Yes	Yes	c	c	c	Munjal Kanker
c	c	c	c	c	Yes				c	c	c	c	c	Yes	c	c	c	Yes	Yes	Yes	c	c	c	Jinippa
c	c	c	c	c	Yes	Yes			c	c	c	c	b	c	b	c	c	Yes	Yes	Yes	c	b	c	Lankapalli
c	b	c	c	c	Yes	a			c	c	c	Yes	b	Yes	c	c	c	Yes	Yes	Yes	c	c	c	Bhandarpal
c	a	b	b	b	Yes				b	b	c	Yes	b	Yes	b	b	b	Yes	Yes	Yes	b	b	b	Penkram
c	b	c	c	c	Yes	a			c	c	c	Yes	Yes	Yes	Yes	c	c	Yes	Yes	Yes	c	c	c	Cherakdodi
c	b	c	c	Yes	Yes				c	c	c	Yes	b	Yes	Yes	c	c	Yes	Yes	Yes	c	c	c	Pusgudi
c	c	c	c	Yes	Yes				c	c	c	c	c	c	c	c	c	Yes	Yes	c	c	c	c	Nukanpal
c	c	c	c	c	Yes				c	c	c	c	c	c	c	c	c	Yes	Yes	c	c	c	c	Dharavaram
c	c	c	Yes	Yes	Yes	Yes			c	c	c	Yes	Yes	c	c	c	c	Yes	Yes	c	c	c	c	Cheramangi
c	c	Yes	Yes	Yes	Yes	Yes	c		c	c	a	Yes	a	c	a	a	a	Yes	Yes	Yes	c	a	c	Dugaiguda
c	c	Yes	Yes	Yes	Yes	Yes	c		c	c	a	Yes	Yes	c	a	a	a	Yes	Yes	Yes	a	a	a	Chintakonta
c	b	Yes	b	Yes	b				b	b	b	b	Yes	Yes	Yes	c	b	Yes	Yes	Yes	b	Yes	b	Ilmidi
c	b	b	Yes	Yes	b				b	b	c	Yes	b	c	b	c	c	Yes	Yes	Yes	b	b	b	Semaldodi
c	b	Yes	Yes	Yes	Yes	Yes	c	Yes	b	Yes	c	Yes	c	Yes	b	b	Yes	Yes	Yes	Yes	b	Yes	b	Aawapalli

CENSUS OF INDIA 2011

AMENITIES AND

Name of District:-Bijapur

Name of CD Block:-USUR

Name of Village		Availability of electricity (Yes/No)									Land Use							
Name of Village		Availability of electricity (Yes/No)									Nearest Town	Area under different types of land use						
1	2	92	93	94	95	96	97	98	99	100	101	102	103	104	105	106	107	108
		Cinema / Video Hall	Public Library	Public Reading Room	Newspaper Supply	Assembly Polling station	Birth & Death Registration Office	Power Supply for Domestic Use (ED)	Power Supply for Agricultural Use (EAG)	Power Supply for Commercial Use (EC)	Power Supply for All Uses (EA)	Name	Distance range code i.e. a for < 5 Kms, b for 5-10 Kms and c for 10+ kms .	Forests	Area under Non-agricultural Uses	Barren and Un-cultivable land	Permanent Pastures and Other Grazing Lands	Land Under Miscellaneous Tree Crops etc.
1	Chintanpal	c	c	Yes	c	a	b	No	No	No	No	Dantewada	c	263.6	102	2.4	0	0
2	Modakpal	c	c	Yes	c	Yes	Yes	Yes	No	No	No	Dantewada	c	526	32.3	0	0	0
3	Kesgal													362.8	8.6	0	0	0
4	Murkinar	c	c	Yes	c	Yes	Yes	Yes	No	No	No	Dantewada	c	790.5	92.3	13.8	0	0
5	Pangampal	c	c		c	a	a	No	No	No	No	Dantewada	c	82.8	93	6	0	0
6	Gupkonta													29.8	0	0	0	0
7	Kanhaiguda													108.6	6.7	0	0	0
8	Sandrel	c	c		c	Yes	b	Yes	No	No	No	Dantewada	c	736.1	45.3	76.8	0	0
9	Pawrel	c	c		c	Yes	Yes	Yes	No	No	No	Dantewada	c	1787.7	238.4	28.4	0	0
10	Bhattiguda	c	c	Yes	c	Yes	Yes	No	No	No	Yes	Jagdarpur	c	461.8	14.8	6.1	0	0
11	Farsapalli	c	c		c	Yes	Yes	No	No	No	Yes	Dantewada	c	450.3	60.6	21.5	0	0
12	Sankanpalli	c	c	c	c	Yes	Yes	Yes	Yes	No	No			315.6	21.3	48.2	0	0
13	Engpalli	c	c	Yes	c	Yes	Yes	Yes	No	No	No	Jagdarpur	c	332.5	20.7	58.8	6.3	0
14	Munjal Kanker	c	c		c	Yes	Yes	Yes	No	No	No	Dantewada	c	427.2	9.5	40.9	0	0
15	Jinippa	c	c	Yes	c	c	Yes	Yes	No	No	No	Dantewada	c	154	12.4	2.2	0	0
16	Lankapalli	c	c	Yes	c	Yes	Yes	Yes	No	No	No	Dantewada	c	126.5	9.5	175.2	0	0
17	Bhandarpal	c	c	Yes	c	Yes	Yes	No	No	No	No	Bijapur	c	141	66.6	9.7	0	0
18	Penkram	b	b	Yes	b	Yes	Yes	Yes	No	No	No	Bijapur	c	900.9	43.6	32.8	0	0
19	Cherakdodi	c	c	Yes	c	Yes	Yes	Yes	No	No	No	Dantewada	c	2080	163	63.5	0	0
20	Pusgudi	c	c		c	Yes	Yes	Yes	No	No	No	Dantewada	c	470.2	149.8	60.4	0	0
21	Nukanpal	c	c	c	c	Yes	Yes	No	No	No	No	Dantewada	c	872.7	63	7.9	0	0
22	Dharavaram	c	c	c	c	Yes	Yes	No	No	No	No	Dantewada	c	686.2	90.1	17	0	0
23	Cheramangi	c	c	Yes	c	Yes	Yes	Yes	No	No	No	Dantewada	c	1090.9	103.8	35	0	0
24	Dugaiguda	c	c	c	c	Yes	a	Yes	No	No	No	Jagdarpur	c	559.5	4.5	1.5	0	0
25	Chintakonta	a	a	c	a	Yes	Yes	Yes	No	No	No	Aawapalli (A.P.)	a	596.2	27.4	8.7	15	0
26	Ilmidi	b	b	c	b	Yes	Yes	Yes	Yes	No	No	Dantewada	c	264.5	43.4	0	10	0
27	Semaldodi	b	b	c	b	Yes	Yes	Yes	No	No	No	Dantewada	c	2268.4	75	0	20	0
28	Aawapalli	b	b	c	b	Yes	Yes	No	No	No	Yes	Jagdarpur	c	1374.3	34.6	34.9	20	0

- VILLAGE DIRECTORY

LAND USE (AS IN 2009)

Location CodeNo:-417

Location CodeNo:-0144

Land Use (in hectares rounded up to one decimal place)											Area irrigated by source (in hectare).			Name of three most important commodities manufactured			Name of Village	Serial Number
Culturable Waste Land	Fallow lands other than current fallows	Current Fallows	Net Area Sown	Total Irrigated Land Area	Total Un-irrigated Land Area	Canals (C)	Wells/Tube-wells(W/TW)	Tanks/Lakes(T/L)	Water Falls(WF)	Others(O)	First	Second	Third					
109	110	111	112	113	114	115	116	117	118	119	120	121	122	2	1			
0	0	0.1	8	0	8	0	0	0	0	0				Chintanpal	1			
30	3	30	57	0	57	0	0	0	0	0				Modakpal	2			
114.5	1.5	1	2	0	0	0	0	0	0	0				Kesgal	3			
15.1	13.7	10	246.7	0	246.7	0	0	0	0	0				Murkinar	4			
0.8	0.4	8	40.8	0	40.8	0	0	0	0	0				Pangampal	5			
90.8	0	0	0	0	0	0	0	0	0	0				Gupkanta	6			
189.3	0	0	0	0	0	0	0	0	0	0				Kanhaiguda	7			
5	15.4	17	132.8	0	132.8	0	0	0	0	0				Sandrel	8			
10	11.2	10	220.5	0	220.5	0	0	0	0	0				Pawrel	9			
165.7	6.9	20.8	133.5	0	133.5	0	0	0	0	0				Bhattiguda	10			
1.9	6.4	6.8	97.5	0	97.5	0	0	0	0	0				Farsapalli	11			
52.5	5.3	77.8	454.4	0	454.4	0	0	0	0	0				Sankanpalli	12			
23.3	7.9	17.7	122.4	0	122.4	0	0	0	0	0				Engpalli	13			
4.7	5.4	9	94.6	0	94.1	0	0	0	0	0				Munjai Kanker	14			
3.4	5.5	5.6	125.3	0	125.3	0	0	0	0	0				Jinippa	15			
107.5	33.6	66.7	98.3	0	98.3	0	0	0	0	0				Lankapalli	16			
28	2.8	30	61.6	0	61.6	0	0	0	0	0				Bhandarpal	17			
40	8.7	100	17	0	17	0	0	0	0	0				Penkram	18			
4	1.1	10	240	0	240	0	0	0	0	0				Cherakdodi	19			
124.8	67.5	8	148.2	0	148.2	0	0	0	0	0				Pusgudi	20			
67	14.1	26.2	123	0	123	0	0	0	0	0				Nukanpal	21			
5	5.3	10	36.9	0	36.9	0	0	0	0	0				Dharavaram	22			
20	8.7	16.4	111.1	0	111.1	0	0	0	0	0				Cheramangi	23			
103.6	11.4	17.2	164.1	0.1	164.1	0	0.1	0	0	0				Dugaiguda	24			
147.7	39.7	72.6	153.2	25.9	127.3	0	0.1	25.8	0	0				Chintakonta	25			
83.8	45.2	466.5	156.6	10.8	145.8	0	0.5	10.3	0	0				Ilmidi	26			
165.1	31.3	267	134.4	8.3	126.1	0	0	8.3	0	0				Semaldodi	27			
146.2	62	102	324.4	0.4	324.1	0	0.4	0	0	0				Aawapalli	28			

Sr.No.	Name village	Location code no.	Total area of the village (in hectares rounded up to one decimal place)	Total population (2011 census)	Number of households (2011 census)	Number of educational amenities available. (If not available within the village , the distance range code viz; a for < 5 Kms, b for 5-10 Kms and c for 10+ kms of nearest place where facility is available is given).													
						Pre-Primary school (PP)	Primary school (P)	Middle school (M)	Secondary School (S)	Senior Secondary school (SS)	Degree college of arts science & commerce (ASC)	Engineering college(EC)	Medical college (MC)	Management institute (MI)	Polytechnic (Pt)	Vocational training school /ITI	Non-formal training centre (NFTC)	Special school for disabled (SSD)	Others (specify)
1	2	3	4	5	6	7	8	9	10	11	12	13	14	15	16	17	18	19	20
29	Punnoor	450878	1613.9	346	74		1	b	b	b	c	c	b	c	c	c			c
30	Murdanda	450879	5003.8	2273	492	c	1	2	b	b	c	c	c	c	c	c	c	c	c
31	Chatlapalli	450880	2244.8	748	187	c	1	b	b	c	c	c	c	c	c	c	c	c	c
32	Puskonta	450881	471.4	128	26		1	b	b	c	c	c	b						
33	Belam Lendra	450882	9.7	398	85		1	b	b	c	c	c					c		
34	Timmapur	450883	2194.1	1522	285		1	1	a	c	c	c							
35	Chilkapalli	450884	1787.1	493	109		1	b	b	b	c	c	c						
36	Pusbaka	450885	1811.2	1553	350	c	1	1	b	b	c	c	c	c	c	c	c	c	c
37	Chirpur Bhatti	450886	357.6	245	50		1	a	b	b	c	c	c	c	c	c	c		
38	Pakela	450887	272.2	90	19		1	a	a	a	c	c	c	c	c	c			
39	Hirapur	450888	1192.4	947	193		1	1	1	c	c	c							
40	Kottaguda	450889	422.6	311	79		1	a	a	a	c	c	c	c	c	c			
41	Sarkeguda	450890	328.1	145	41	a	1	a	a	a	c	c							
42	Rajpeta	450891	81.8	108	28	a	1	a	a	a	c	c							
43	Futkel	450892	993.5	748	169		1	a	a	a	c	c	c						
44	Basaguda	450893	152.1	285	61	1	2	2	1	1	c	c							
45	Dhologuda	450894	130.8	54	12	c	1		a	a	c	c	c	c	c	c	c	c	c
46	Kasiguda	450895	106.4	0	0														
47	Dharamapur	450896	493	284	66	c	1	a	a	a	c	c	c		c	c			c
48	Surnar	450897	405.6	132	25	c	1	b	c	c	c	c	c	c	c	c	c	c	c
49	Mallepalli	450898	521.9	501	99	c	2	b	b	b	c	c	c		c	c			c
50	Dalla	450899	952.9	518	100	c	1	b	b	b	c	c	c	c	c	c			c
51	Pedapalli	450900	0	0	0														
52	Chhotesukanpalli	450901	452.8	154	30	c	1	c	c	c	c	c	c	c	c	c	c	c	c
53	Lingagiri	450902	491	336	91	c	1	1	a	a	c	c	c	c	c	c	c	c	c
54	Oautpalli	450903	698.5	247	51		1	b	b	b	c	c							
55	Badesukanpalli	450904	415.3	152	29	c	1	b	b	b	c	c	c	c	c	c	c	c	c
56	Biraguda	450905	195.7	163	42		1	b	b	b	c	c							
57	Korsaguda	450906	263.9	323	72		1	b	b	b	c	c							
58	Baknagulguda	450907	83.1	30	7		a	b	b	b	c	c							
59	Tarrem	450908	2033.1	1043	206		1	b	b	b	c	c	c		c	c			
60	Pedyageloor	450909	558.5	761	178		1	c	c	c	c	c	c			c			

Number of Medical Amenities available. (If not available within the village , the distance range code viz; a for < 5 Kms, b for 5-10 Kms and c for 10+ kms of nearest place where facility is available is given).					Number of Non-Government Medical Amenities available.					Availability of drinking water - Yes / No					Name village											
Community health centre (CHC)	Primary health centre (PHC)	Primary health sub centre (PHS)	Maternity and child welfare centre (MCW)	T.B. clinic (TBC)	Hospital-allopathic (HA)	Hospital-alternative medicine (HO)	Dispensary (D)	Veterinary hospital (VH)	Mobile health clinic (MHC)	Family welfare centre (FWC)	Charitable non Govt. hospital/Nursing home.	Medical practitioner with MBBS Degree	Medical practitioner with other degree	Medical practitioner with no degree		Traditional practitioner and faith healer .	Medicine Shop	Others	Tap water (Treated/Untreated)	Well water (Covered / Uncovered well)	Hand Pump	Tube wells / Bore well	Spring	River / Canal	Tank / Pond / Lake	Others
21	b	b	b	b	b	b	b	b	b	b	0	0	0	0	0	0	0	No	Yes	Yes	No	No	Yes	Yes	No	Punnoor
22	c	b	1					b	c	c	0	0	0	0	0	0	0	No	Yes	Yes	No	No	No	Yes	No	Murdanda
23	c	c	b	c	c	c	c	b	c	c	0	0	0	0	0	0	0	No	Yes	Yes	No	No	Yes	Yes	No	Chatlapalli
24	c	c	b	b				b	b	b	0	0	0	0	0	0	0	No	No	Yes	No	No	No	No	No	Puskonta
25	c	b	b	b	b			b	b	b	0	0	0	0	0	0	0	No	No	Yes	No	No	No	No	No	Belam Lendra
26	a	a	1					a	c	c	0	0	0	0	0	0	0	No	No	Yes	No	No	No	No	No	Timmapur
27	c	c	b	b				c	c	c	0	0	0	0	0	0	0	No	Yes	Yes	No	No	Yes	Yes	No	Chilkapalli
28	c	b	1					c	c	c	0	0	0	0	0	0	0	No	No	Yes	No	No	Yes	Yes	No	Pusbaka
29	c	b	b	c	c			b	c	c	0	0	0	0	0	0	0	No	Yes	Yes	No	No	Yes	Yes	No	Chirpur Bhatti
30	c	c	a	c	c			a	c	c	0	0	0	0	0	0	0	No	No	Yes	No	No	Yes	Yes	No	Pakela
31	c	c	c	c				c	c	0	0	1	0	1	0	0	0	No	No	Yes	No	No	Yes	Yes	No	Hirapur
32	c	c	a	c	c			a	c	c	0	0	0	0	0	0	0	No	No	Yes	No	No	No	Yes	No	Kottaguda
33	c	c	a	a				a	c	c	0	0	0	0	0	0	0	No	No	Yes	No	No	No	Yes	No	Sarkeguda
34	c	a	c	c				a	c	c	0	0	0	0	0	0	0	No	No	Yes	No	No	No	No	No	Rajpeta
35	c	c	a	c	c			c	c	c	0	0	0	0	1	0	0	No	Yes	Yes	No	No	Yes	Yes	No	Futkel
36	c	1	1		1	1	1	c	c	0	0	0	0	0	0	0	0	No	Yes	Yes	No	No	Yes	No	No	Basaguda
37	c	a						c	c	0	0	0	0	0	0	0	0	No	No	Yes	No	No	No	No	No	Dhologuda
38																										Kasiguda
39	c	b						c	c	0	0	0	0	0	0	0	0	No	Yes	No	No	No	Yes	Yes	No	Dharamapur
40	c	b	c	c				c	c	0	0	0	0	0	0	0	0	No	No	Yes	No	No	No	Yes	No	Surnar
41	c	b						c	c	0	0	0	0	0	0	0	0	No	Yes	Yes	No	No	Yes	Yes	No	Mallepalli
42		b	c	c				c	c	0	0	0	0	0	0	0	0	No	No	Yes	No	No	Yes	Yes	No	Dalla
43																										Pedapalli
44	c	b	c	c				c	c	0	0	0	0	0	0	0	0	No	No	Yes	No	No	Yes	Yes	No	Chhotesukanpalli
45	c	b	1					c	c	0	0	0	0	0	0	0	0	No	Yes	Yes	No	No	No	Yes	No	Lingagiri
46	c	b	b	b				b	c	c	0	0	0	0	0	0	0	No	No	Yes	No	No	No	No	No	Oautpalli
	c	c	b	b				c	c	0	0	0	0	0	0	0	0	No	No	Yes	No	No	Yes	Yes	No	Badesukanpalli
	c	c	c	c				b	c	c	0	0	0	0	0	0	0	No	No	Yes	No	No	No	No	No	Biraguda
	c	c	c	c				b	c	c	0	0	0	0	0	0	0	No	No	Yes	No	No	No	No	No	Korsaguda
	c	c	c	c				b	c	c	0	0	0	0	0	0	0	No	No	Yes	No	No	No	No	No	Baknagulguda
	c	c	1	c				b	c	c	0	0	0	0	0	0	0	Yes	No	Yes	No	No	No	Yes	No	Tarrem
	c	c	c	c				c	c	c	0	0	0	0	0	0	0	No	No	Yes	No	No	No	No	No	Pedyagloor

Sr.No.	Name village	Availability of toilet & others Yes / No				Communication and transport facilities (If amenities available code -Yes is given except for Village Pin Code ,If not available within the village , the distance range code viz; a for < 5 Kms, b for 5-10 Kms and c for 10+ kms of nearest place where facility is available is given).																
		Community toilet including bath.	Community toilet excluding bath.	Rural sanitary mart or sanitary hardware outlet available near the village.	Community bio-gas or recycle of waste for productive use.	Post office(PO)	Sub post office (SPO)	Post & Telegraph office (P&TO)	Village Pin Code	Telephones (Land lines)	Public call office (PCO)	Mobile phone coverage	Internet cafes/ Common service centre (CSC)	Private courier facility	Bus service (Public & Private)	Railway stations	Auto/Modified Autos	Taxis and Vans	Tractors	Cycle-pulled rickshaws(Manual & Machine driven)	Carts driven by animals	Sea /River ferry service
1	2	47	48	49	50	51	52	53	54	55	56	57	58	59	60	61	62	63	64	65	66	67
29	Punnoor	No	No	No	No	b	b	b	494447	b	b	b	b	b	b	b	b	b	b	b	b	b
30	Murdanda	No	No	No	No	c	c	c	494447	b	c	c	c	c	Yes	c	c	c	Yes	Yes	Yes	Yes
31	Chatlapalli	No	No	No	No	c	b	c	494447	c	c	c	c	c	Yes	c	c	c	Yes	Yes	Yes	Yes
32	Puskonta	No	No	No	No	b	b	b	494447	b	b	b	b	b		c	c	b	Yes	Yes	Yes	Yes
33	Belam Lendra	No	No	No	No	b	b	b	496227	b	b	b	b	b		c	c	b	b	Yes	b	
34	Timmapur	No	No	No	No	c	a	c	494447	c	c	c	c	c	Yes	c	c	a	a		Yes	
35	Chilkapalli	No	No	No	No	c	c	c	494670	c	c	c	c	c		c	c	c	c		Yes	
36	Pusbaka	No	No	No	No	c	c		493225	c	c	c	c	c		c	c	b	Yes		Yes	
37	Chirpur Bhatti	No	No	No	No	c	c	b	493559	c	c	c	c	c		b	c	c	c		Yes	
38	Pakela	No	No	No	No	c	c	a	494111	c	c	c	c	c		c	c	c	c		Yes	
39	Hirapur	No	No	No	No		a	a	494226	c	c	c	c	c	Yes	c	c	c	Yes		Yes	
40	Kottaguda	No	No	No	No	c	c	a	494447	c	c	c	c	c		c	c	c	c		Yes	
41	Sarkeguda	No	No	No	No	c	c	c	494447	c	c	c	c	c		c	c	c	c		Yes	
42	Rajpeta	No	No	No	No	a	c	c	494447	c	c	c	c	c		c	c	c	c		Yes	
43	Futkel	No	No	No	No	c	c	c	494446	c	c	c	c	a		c	c	c	c		Yes	
44	Basaguda	No	No	No	No	Yes	c	c	494447	c	c	c	c	c	Yes	c	c	c	Yes		Yes	
45	Dholeguda	No	No	No	No	c	c	a	494447	c	c	c	c	a	Yes	c	c	c	Yes		b	
46	Kasiguda																					
47	Dharamapur	No	No	No	No	c	c		494447	c	c	c	c	c		c	c	c	Yes		Yes	
48	Surnar	No	No	No	No	c	c	b	493661	c	c	c	c	c		c	c	c	c		b	
49	Mallepalli	No	No	No	No	c	c		494447	c	c	c	c	c		c	c	b	Yes		b	
50	Dalla	No	No	No	No	c	c	b	494448	c	c	c	c	c		c	c	b	c		b	
51	Pedapalli																					
52	Chhotesukanpalli	No	No	No	No	c	c	b	496227	c	c	c	c	c		c	c	c	c		b	
53	Lingagiri	No	No	No	No	c	c	a	494447	c	c	c	c	a		c	c	c	Yes		b	
54	Ooutpalli	No	No	No	No		b	c	494448	c	c	c	c	c		c	c	c	c		Yes	
55	Badesukanpalli	No	No	No	No	c	c	b	494448	c	c	c	c	c		c	c	c	c		b	
56	Biraguda	No	No	No	No	c	c	c	494448	c	c	c	c	c		c	c	c	c		Yes	
57	Korsaguda	No	No	No	No	c	a	c	494447	c	c	c	c	c		c	c	c	c		Yes	
58	Baknagulguda	No	No	No	No	c	c	c	494448	c	c	c	c	c		c	c	c	c		Yes	
59	Tarrem	No	No	No	No	c	c	b	494448	c	c	c	c	c	Yes	c	c	c	c		Yes	
60	Pedyageloor	No	No	No	No	c	c	c	494448	c	c	c	c	c		c	c	c	Yes		b	

Village connected to highways,village roads, banks & credit societies (If amenities available code -Yes is given, If not available within the village , the distance range code viz; a for < 5 Kms, b for 5-10 Kms and c for 10+ kms of nearest place where facility is available is given).

Availability of miscellaneous facilities (If amenities available code -Yes is given, If not available within the village , the distance range code viz; a for < 5 Kms, b for 5-10 Kms and c for 10+ kms given).

68	69	70	71	72	73	74	75	76	77	78	79	80	81	82	83	84	85	86	87	88	89	90	91	Name of Village
Connected to national highway(NH)	Connected to state highway(SH)	Connected to major district road (MDR)	Connected to others district road	Pucca roads	Kutchcha roads	Water bounded macadam(W/BM) roads	Navigable waterway (river/canal)(NW)	Footpaths (FP)	Commercial & Co-operative Banks	ATM	Agricultural Credit Societies	Self-Help Group (SHG)	Public distribution system (PDS) shop	Mandis / Regular market	Weekly Haat	Agricultural marketing society	Centres	Anganwadi Centre (Nutritional Centres)	Others (Nutritional Centres)	ASHA (Accredited Social Health Activist)	Community centre with/without TV	Sports Field,	Sports Club / Recreation Centre	Name of Village
c	b	b	b	b	Yes				b	b	b	b	b	c	b	c	c	Yes	Yes	b	b	b	b	Punnoor
c	Yes	Yes	Yes	Yes	Yes	Yes			b	c	b	Yes	b	Yes	Yes	c	c	Yes	Yes	Yes	c	c	c	Murdanda
c	c	Yes	Yes	Yes	Yes	Yes	c		c	c	b	c	b	Yes	b	b	c	Yes	Yes	Yes	c	b	c	Chatlapalli
c	b	b	b	b	Yes				b	b	b	Yes	c	Yes	b	b	b	Yes	Yes	Yes	b	b	b	Puskonta
c	b	b	b	b	Yes				b	b	b	Yes	b	Yes	b	b	b	Yes	Yes	Yes	b	b	b	Belam Lendra
c	c	c	c	c	Yes	Yes			c	c	c	c	b	Yes	a	c	c	Yes	Yes	Yes	c	c	c	Timmapur
c	c	b	b	b	Yes				c	c	c	Yes	b	c	b	c	c	Yes	Yes	Yes	c	c	c	Chilkapalli
c	c	c	b	b	Yes				c	c	c	Yes	Yes	c	b	c	c	Yes	Yes	Yes	c	c	c	Pusbaka
c	b	c	b	Yes	Yes	b			c	c	c	Yes	Yes	c	b	c	c	Yes	Yes	Yes	c	c	c	Chirpur Bhatti
c	a	c	Yes	Yes	Yes	a			c	c	c	Yes	a	c	a	c	c	Yes	Yes	Yes	c	c	c	Pakela
c	c	c	Yes	Yes	Yes				c	c	c	c	a	Yes	Yes	c	c	Yes	Yes	Yes	c	Yes	c	Hirapur
c	a	c	a	a	Yes	a	a		c	c	c	Yes	Yes	c	a	c	c	Yes	Yes	Yes	c	c	c	Kottaguda
c	c	c	Yes	Yes					c	c	c	Yes	a	Yes	a	c	c	Yes	Yes	Yes	c	c	c	Sarkeguda
c	c	a	c	a	Yes	Yes			c	c	c	Yes	a	Yes	Yes	c	c	Yes	Yes	Yes	c	c	c	Rajpeta
c	c	a	a	a	Yes				c	c	c	Yes	Yes	c	a	c	c	Yes	Yes	Yes	c	c	c	Futkel
c	c	c	Yes	Yes	Yes			Yes	Yes	c	c	Yes	Yes	Yes	Yes	c	c	Yes	Yes	Yes	c	Yes	c	Basaguda
c	Yes	c	c	c	Yes				c	c	c	Yes	Yes	Yes	Yes	c	c	Yes	Yes	Yes	c	c	c	Dhologuda
																								Kasiguda
c	a	c	c	c	Yes	Yes			c	c	c	c	Yes	Yes	a	c	c	Yes	Yes	Yes	c	c	c	Dharamapur
c	c	c	c	c	Yes				c	c	c	Yes	c	c	c	c	c	Yes	Yes	Yes	c	c	c	Surnar
c	b	c	c	c	Yes				c	c	c	c	a	Yes	b	c	c	Yes	Yes	Yes	c	c	c	Mallepalli
c	b	c	b	b	Yes	b	Yes		c	c	c	Yes	b	c	b	c	c	Yes	Yes	Yes	c	c	c	Dalla
																								Pedapalli
c	c	c	c	c	Yes				c	c	c	Yes	c	c	c	c	c	Yes	Yes	Yes	c	c	c	Chhotesukanpalli
c	c	c	c	c	Yes				c	c	c	Yes	a	c	a	c	c	Yes	Yes	Yes	c	c	c	Lingagiri
c	c	c	c	c	Yes				c	c	c	Yes	Yes	Yes	b	Yes	Yes	Yes	Yes	Yes	Yes	Yes	Yes	Oautpalli
c	b	c	c	c	Yes				c	c	c	Yes	b	c	b	c	c	c	Yes	Yes	c	c	c	Badesukanpalli
c	c	c	c	c	Yes				c	c	c	Yes	b	Yes	Yes	c	c	Yes	Yes	Yes	c	c	c	Biraguda
c	c	c	c	c	Yes				c	c	c	Yes	b	Yes	Yes	c	c	Yes	Yes	Yes	c	c	c	Korsaguda
c	c	c	c	c	Yes				c	c	c	Yes	b	Yes	Yes	c	c	Yes	Yes	Yes	c	c	c	Baknagulguda
c	Yes	Yes	c	Yes	Yes				c	c	c	Yes	Yes	c	c	c	c	Yes	Yes	Yes	c	c	c	Tarrem
c	b	c	c	c	Yes			Yes	Yes	c	c	Yes	c	c	c	c	c	Yes	Yes	Yes	c	c	c	Pedyageloor

Name of Village		Availability of electricity (Yes/No)										Nearest Town		Land Use					
		of nearest place where facility is available is												Area under different types of land use					
1	2	92	93	94	95	96	97	98	99	100	101	102	103	104	105	106	107	108	
		Cinema / Video Hall	Public Library	Public Reading Room	Newspaper Supply	Assembly Polling station	Birth & Death Registration Office	Power Supply for Domestic Use (ED)	Power Supply for Agricultural Use (EAG)	Power Supply for Commercial Use (EC)	Power Supply for All Uses (EA)	Name	Distance range code i.e. a for < 5 Kms, b for 5-10 Kms and c for 10+ kms .	Forests	Area under Non-agricultural Uses	Barren and Un-cultivable land	Permanent Pastures and Other Grazing Lands	Land Under Miscellaneous Tree Crops etc.	
29	Punnoor	b	b	b	b	Yes	Yes	Yes	No	No	No	Bijapur	c	1014.4	7.7	228.4	10	0	
30	Murdanda	c	c	c	c	Yes	Yes	No	No	No	Yes	Jagdapur	c	3873.9	2.5	128.2	0	0	
31	Chatlapalli	c	c	c	c	Yes	b	No	No	No	No	Jagdapur	c	2090.9	0	27.9	0	0	
32	Puskonta	b	b	Yes	b	b	Yes	No	No	No	Yes	Dantewada	c	406	0	11.5	0	0	
33	Belam Lendra	b	b	Yes	b	Yes	Yes	Yes	No	No	No	Dantewada	c	0	0	0	0	0	
34	Timmapur	c	c	c	c	Yes	Yes	Yes	No	No	No	Bijapur	c	1397.8	50.3	62.8	40.2	0	
35	Chilkapalli	c	c	c	c	c	b	No	No	No	Yes	Dantewada	c	1614.9	0	46.1	0	0	
36	Pusbaka	c	c	c	c	Yes	Yes	No	No	No	Yes	Bijapur	c	1295.2	36.8	0	1.5	0	
37	Chirpur Bhatti	c	c	Yes	c	Yes	Yes	Yes	No	No	No	Jagdapur	c	281.3	21.8	0	1.2	0	
38	Pakela	c	c	Yes	c	a	Yes	No	No	No	No	Jagdapur	c	210.6	4.2	0	0	0	
39	Hirapur	c	c	c	c	Yes	Yes	No	No	No	Yes	Dantewada	c	589.2	36.7	1.6	15.3	0	
40	Kottaguda	c	c	Yes	c	Yes	Yes	No	No	No	Yes	Jagdapur	c	171.4	18.8	0	1	0	
41	Sarkeguda	c	c	Yes	c	Yes	Yes	No	No	No	No	Dantewada	c	214.3	7.4	0.2	0	0	
42	Rajpeta	c	c	Yes	c	a	a	Yes	No	No	No	Bijapur	c	8.4	8.4	0	0	0	
43	Futkel	c	c	c	c	Yes	Yes	Yes	No	No	No	Dantewada	c	407	56.3	3.3	20.9	0	
44	Basaguda	c	c	Yes	c	Yes	Yes	No	No	No	Yes	Dantewada	c	0	12.7	0	0	0	
45	Dholeguda	c	c	Yes	c	Yes	Yes	Yes	No	No	No	Dantewada	c	13.9	1.2	0.2	0	0	
46	Kasiguda											Dantewada	c	22.1	4.6	0	0	0	
47	Dharamapur	c	c	c	c	Yes	Yes	Yes	No	No	No	Dantewada	c	213.5	6.9	2	0	0	
48	Surnar	c	c	c	c	b	b	No	No	No	No	Aawapalli (A.P.)	c	158.9	13.8	211.4	0	0	
49	Mallepalli	c	c	c	c	Yes	Yes	No	No	No	No	Dantewada	c	166.5	34.9	7	0	0	
50	Dalla	c	c	c	c	Yes	b	No	No	No	No	Dantewada	c	339.1	22.3	112.7	15	0	
51	Pedapalli												c	0	0	0	0	0	
52	Chhotesukanpalli	c	c	c	c	c	c	No	No	No	No	Awapalli	c	45	13.1	152.4	0	0	
53	Lingagiri	c	c	c	c	Yes	Yes	Yes	No	No	No	Aawapalli (A.P.)	c	114.6	39.9	0.9	1	0	
54	Ooutpalli	Yes	Yes	Yes	Yes	Yes	Yes	No	No	No	No	Bijapur	c	556.2	0.5	0	5	0	
55	Badesukanpalli	c	c	c	c	b	b	No	No	No	No	Aawapalli (A.P.)	c	256.6	19.7	0	0	0	
56	Biraguda	c	c	Yes	c	Yes	Yes	No	No	No	No	Dantewada	c	28.4	2.5	37.2	0	0	
57	Korsaguda	c	c	Yes	c	Yes	Yes	No	No	No	No	Dantewada	c	134	1.2	5.2	0	0	
58	Baknagulguda	c	c	Yes	c	Yes	Yes	No	No	No	No	Dantewada	c	41.1	2	0	0	0	
59	Tarrem	c	c	Yes	c	Yes	Yes	No	No	No	No	Dantewada	c	1544.3	0	178.5	0	0	
60	Pedyageloor	c	c	Yes	c	Yes	Yes	No	No	No	No	Dantewada	c	418.4	0	22.4	0	0	

Land Use (in hectares rounded up to one decimal place)											Area irrigated by source (in hectare).			Name of three most important commodities manufactured			Name of Village	Serial Number
Culturable Waste Land	Fallow lands other than current fallows	Current Fallows	Net Area Sown	Total Irrigated Land Area	Total Un-irrigated Land Area	Canals (C)	Wells/Tube-wells(W/TW)	Tanks/Lakes(T/L)	Water Falls(WF)	Others(O)	First	Second	Third					
109	110	111	112	113	114	115	116	117	118	119	120	121	122	2	1			
94.8	15.2	19.8	223.6	0	223.6	0	0	0	0	0				Punnoor	29			
107.9	77.3	250.6	563.5	151.6	411.9	0	0	151.6	0	0				Murdanda	30			
25.2	8.1	22.3	70.2	4	66.3	0	0	4	0	0				Chatlapalli	31			
3.2	2.1	4.1	44.5	0	44.5	0	0	0	0	0				Puskonta	32			
1.1	0.5	2.1	6	0	0	0	0	0	0	0				Belam Lendra	33			
144.3	65.2	142.4	291.2	15.8	275.4	0	0	15.8	0	0				Timmapur	34			
26.4	10.6	21.5	67.6	11.2	56.4	0	0	11.2	0	0				Chilkapalli	35			
5.5	25	114.1	333	6	0	0	2	4	0	0				Pusbaka	36			
7.5	2.1	35.4	8.4	0	8.4	0	0	0	0	0				Chirpur Bhatti	37			
1.9	4.1	41.7	9.7	0	0	0	0	0	0	0				Pakela	38			
126.3	76.5	321.2	25.5	0	0	0	0	0	0	0				Hirapur	39			
7.4	16.1	181.1	26.8	0	0	0	0	0	0	0				Kottaguda	40			
2.8	8	87.2	8.2	0	0	0	0	0	0	0				Sarkeguda	41			
3.5	7	44.3	10.4	0	0	0	0	0	0	0				Rajpeta	42			
139.5	21	82.7	262.8	0	262.8	0	0	0	0	0				Futkel	43			
3.8	8	127.7	0	0	0	0	0	0	0	0				Basaguda	44			
0.9	2.5	105.9	6.1	0	0	0	0	0	0	0				Dholeguda	45			
1.7	5.7	72.3	0	0	0	0	0	0	0	0				Kasiguda	46			
80.9	98.5	74.6	16.7	0	16.7	0	0	0	0	0				Dharamapur	47			
0	2.3	3	16.2	0	16.2	0	0	0	0	0				Surnar	48			
12.7	0.3	0.2	300.3	0	300.3	0	0	0	0	0				Mallepalli	49			
226.8	4.5	3	229.6	0	229.6	0	0	0	0	0				Dalla	50			
0	0	0	0	0	0	0	0	0	0	0				Pedapalli	51			
159.4	11	9	62.9	0	86.8	0	0	0	0	0				Chhotesukanpalli	52			
19.7	13	11.5	290.3	0	290.3	0	0	0	0	0				Lingagiri	53			
63	0	0.1	73.6	0	63.6	0	0	0	0	0				Ooutpalli	54			
2	1.5	1.6	134	0	134	0	0	0	0	0				Badesukanpalli	55			
27.8	4	3.9	91.9	0	53.3	0	0	0	0	0				Biraguda	56			
13.3	5.4	12.6	92.1	0	92.1	0	0	0	0	0				Korsaguda	57			
11	0.3	8.2	20.5	0	20.5	0	0	0	0	0				Baknagulguda	58			
8.1	7	6	289.2	0	289.2	0	0	0	0	0				Tarrem	59			
22.1	12.5	31.2	51.9	0	51.9	0	0	0	0	0				Pedyageloor	60			

Sr.No.	Name village	Location code no.	Total area of the village (in hectares rounded up to one decimal place)	Total population (2011 census)	Number of households (2011 census)	Number of educational amenities available. (If not available within the village , the distance range code viz; a for < 5 Kms, b for 5-10 Kms and c for 10+ kms of nearest place where facility is available is given).													
						Pre-Primary school (PP)	Primary school (P)	Middle school (M)	Secondary School (S)	Senior Secondary school (SS)	Degree college of arts science & commerce (ASC)	Engineering college(EC)	Medical college (MC)	Management institute (MI)	Polytechnic (Pt)	Vocational training school /ITI	Non-formal training centre (NFTC)	Special school for disabled (SSD)	Others (specify)
1	2	3	4	5	6	7	8	9	10	11	12	13	14	15	16	17	18	19	20
61	Pegdapalli	450910	621.2	555	133	1	b	b	b	c	c	c	c	c	c	c			
62	Chinnagelur	450911	312	486	103	2	c	c			c	c							
63	Gundam	450912	354.7	245	54	1	b				c	c							
64	Chutwahi	450913	0	388	86	1	b	c	c	c	c	c	c	c	c	c	c	c	c
65	Gaganpalli	450914	216.4	391	83	c	1	2	c	c	c	c		c	c	c	c		
66	Polempalli	450915	2684.7	573	135	c	1	1	c	c	c	c	c	c	c	c	c	c	c
67	Lingapur	450916	1418.3	327	61	1					c	c							
68	Konjed	450917	672.9	177	37	c	1	b	c	c	c	c		c	c	c	c		
69	Rekhapalli	450918	1880.7	502	98	c	1	c	c	c	c	c	c	c	c	c	c	c	c
70	Tekalgudiyam	450919	525.8	206	41	c	1	c	c	c	c	c		c	c	c	c		
71	Chinganpalli	450920	1247	226	46	c	1	c	c	c	c	c	c	c	c	c	c	c	c
72	Kamlapur	450921	1941.4	488	119	c	1	c	c	c	c	c	c	c	c	c	c	c	c
73	Nela Kanker	450922	860.8	271	70	c	1	c	c	c	c	c	c	c	c	c	c	c	c
74	Narsapur	450923	561.6	298	66	c	1	b	c	c	c	c		c	c	c			
75	Marudbaka	450924	2058.1	870	183	1	1				c	c							
76	Perampalli	450925	342.7	255	56	c	1	a	a	a	c	c	c			c	c	c	c
77	Usur	450926	2958	1981	362	c	1	1	1	1	c	c	c	c	c	c	c	c	c
78	Phuttapalli	450927	203.1	84	21	1					c	c							
79	Tekmetla	450928	3829.2	577	145	c	1	c	c	c	c	c	c	c	c	c	c	c	c
80	Nadpalli	450929	1002.4	342	75	b	1	b	b		c	c	b		c	c			c
81	Bhusapur(Bhusaguda)	450930	1582.1	272	64	1					c	c							
82	Galgam	450931	1994.9	314	72	a	1	a	a	a	c	c	a		c	c	a	c	
83	Nambi	450932	1796.3	302	68	b	b	b	b	b	c	c	b		c	c	b	c	
84	Gunjeparti	450933	142.1	310	72	1	b	c	c	c	c								
85	Pujarikanker	450934	1067.5	399	93	c	1	1	c	c	c	c	c		c				
86	Utlapalli	450935	769.3	109	23	c	b	b	c	c	c	c	c		c				
87	Chinnautlapalli	450936	67.9	60	14	c	b	b	c	c	c	c	c		c				
88	Bhimaram	450937	146.3	130	29	c	b	b	c	c	c	c	c		c				
89	Kotur	450938	0	96	19	c		c	c	c	c	c	c	c	c	c	c	c	c
90	Rampur	450939	0	132	34	c	c	c	c	c	c	c	c		c				
91	Tumrela	450940	79.2	394	81	c	1	c	c	c	c	c	c	c	c	c	c	c	c
92	Malempenta	450941	39.8	345	75	c	1	c	c	c	c	c	c	c	c	c	c	c	c

Number of Medical Amenities available. (If not available within the village , the distance range code viz; a for < 5 Kms, b for 5-10 Kms and c for 10+ kms of nearest place where facility is available is given).					Number of Non-Government Medical Amenities available.					Availability of drinking water - Yes / No					Name village											
Community health centre (CHC)	Primary health centre (PHC)	Primary health sub centre (PHS)	Maternity and child welfare centre (MCW)	T.B. clinic (TBC)	Hospital-allopathic (HA)	Hospital-alternative medicine (HO)	Dispensary (D)	Veterinary hospital (VH)	Mobile health clinic (MHC)	Family welfare centre (FWC)	Charitable non Govt. hospital/Nursing home.	Medical practitioner with MBBS Degree	Medical practitioner with other degree	Medical practitioner with no degree		Traditional practitioner and faith healer .	Medicine Shop	Others	Tap water (Treated/Untreated)	Well water (Covered / Uncovered well)	Hand Pump	Tube wells / Bore well	Spring	River / Canal	Tank / Pond / Lake	Others
21	c	c	b	b	c	b	b	c	c	c	0	0	0	0	0	0	0	Yes	No	Yes	No	No	No	Yes	No	Pegdapalli
22	c	c	c	c	c				c	c	0	0	0	0	0	0	0	No	No	Yes	No	No	No	No	No	Chinnagelur
23	c	c	c	c					c	c	0	0	0	0	0	0	0	No	No	Yes	No	No	No	No	No	Gundam
24	c	c			c			c	c	c	0	0	0	0	0	0	0	Yes	Yes	Yes	No	No	No	Yes	No	Chutwahi
25	c	c	c	c	c	c	c	c	c	c	0	0	0	0	0	0	0	No	Yes	Yes	No	No	No	Yes	No	Gaganpalli
26	c	c	c	c	c	c	c	c	c	c	0	0	0	0	0	0	0	No	No	Yes	No	No	No	Yes	No	Polempalli
27	c	c						c	c	c	0	0	0	0	0	0	0	No	Yes	Yes	No	No	No	Yes	No	Lingapur
28	c	c	c	c	c	c	c	c	c	c	0	0	0	0	0	0	0	No	No	Yes	No	No	No	No	No	Konjed
29	c	c	c	c	c	c	c	c	c	c	0	0	0	0	0	0	0	No	No	Yes	No	No	No	Yes	No	Rekhapalli
30	c	c	c	c	c	c	c	c	c	c	0	0	0	0	0	0	0	No	Yes	Yes	No	No	Yes	No	No	Tekalgudiyam
31	c	c	c	c	c	c	c	c	c	c	0	0	0	0	0	0	0	No	No	Yes	No	No	Yes	Yes	No	Chinganpalli
32	c	c	c	c	c	c	c	c	c	c	0	0	0	0	0	0	0	No	No	Yes	No	No	No	Yes	No	Kamlapur
33	c	c	c	c	c	c	c	c	c	c	0	0	0	0	0	0	0	No	No	Yes	No	No	No	Yes	No	Nela Kanker
34	c	c	c	c	c	c	c	c	c	c	0	0	0	0	0	0	0	No	No	Yes	No	No	Yes	No	No	Narsapur
35	c	c	1						c	c	0	0	0	0	0	0	0	No	Yes	Yes	No	No	No	Yes	No	Marudbaka
36	c	c		c					c	c	0	0	0	0	0	0	0	Yes	No	Yes	No	Yes	No	Yes	No	Perampalli
37	1	c	1			c					0	0	0	0	0	0	0	No	Yes	Yes	No	Yes	No	Yes	No	Usur
38		c							a	a	0	0	0	0	0	0	0	No	Yes	Yes	No	Yes	Yes	Yes	No	Phuttapalli
39	c	c	c	c	c	c	c	c	c	c	0	0	0	0	0	0	0	No	No	Yes	No	No	No	Yes	No	Tekmetta
40	b	b	b	b	b	b	b	b	b	b	0	0	0	0	0	0	0	No	Yes	Yes	No	Yes	Yes	Yes	No	Nadpalli
41	c	b	c	c					c	c	0	0	0	0	0	0	0	No	Yes	Yes	No	No	No	No	No	Bhusapur(Bhusaguda)
42	a	a	a	a	a	a	a	a	a	a	0	0	0	0	0	0	0	No	Yes	Yes	No	Yes	Yes	Yes	No	Galgam
43	b	b	b	b	b	b	b	b	b	b	0	0	0	0	0	0	0	No	Yes	Yes	No	Yes	Yes	Yes	No	Nambi
44	c	c	c	c					c	c	0	0	0	0	0	0	0	No	No	Yes	No	No	Yes	No	No	Gunjeparti
45	c	c	1	c	c	c	c	c	c	c	0	0	0	0	0	0	0	No	Yes	Yes	No	No	No	Yes	No	Pujarikanker
46	c	c	c	c	c				c	c	0	0	0	0	0	0	0	No	Yes	Yes	No	No	No	No	No	Utlapalli
	c	c	c	c	c				c	c	0	0	0	0	0	0	0	No	No	Yes	No	No	No	No	No	Chinnautlapalli
	c	c	c	a	a				a	a	0	0	0	0	0	0	0	No	No	Yes	No	No	Yes	No	No	Bhimaram
	c	c	c	c					c	c	0	0	0	0	0	0	0	No	No	Yes	No	Yes	Yes	No	No	Kotur
	c	c	c	c	c				c	c	0	0	0	0	0	0	0	No	No	Yes	No	No	Yes	No	No	Rampur
	c	c	c	c	c				c	c	0	0	0	0	0	0	0	No	No	Yes	No	No	Yes	No	No	Tumrela
	c	c	c	c	c				c	c	0	0	0	0	0	0	0	No	No	Yes	No	No	Yes	No	No	Malempenta

Sr.No.	Name village	Availability of toilet & others Yes / No				Communication and transport facilities (If amenities available code -Yes is given except for Village Pin Code ,If not available within the village , the distance range code viz; a for < 5 Kms, b for 5-10 Kms and c for 10+ kms of nearest place where facility is available is given).																
		Community toilet including bath.	Community toilet excluding bath.	Rural sanitary mart or sanitary hardware outlet available near the village.	Community bio- gas or recycle of waste for productive use.	Post office(PO)	Sub post office (SPO)	Post & Telegraph office (P&TO)	Village Pin Code	Telephones (Land lines)	Public call office (PCO)	Mobile phone coverage	Internet cafes/ Common service centre (CSC)	Private courier facility	Bus service (Public & Private)	Railway stations	Auto/Modified Autos	Taxis and Vans	Tractors	Cycle-pulled rickshaws(Manual & Machine driven)	Carts driven by animals	Sea /River ferry service
1	2	47	48	49	50	51	52	53	54	55	56	57	58	59	60	61	62	63	64	65	66	67
61	Pegdapalli	No	No	No	No	c	c	b	494448	c	c	c	c	c	c	c	c	c	c	Yes	Yes	
62	Chinnagelur	No	No	No	No	c	c	b	491881	c	c	c	c	c	c	c	c	c	Yes	Yes		
63	Gundam	No	No	No	No	c	c	b	493559	c	c	c	c	c	c	c	c	c	Yes	b		
64	Chutwahi	No	No	No	No	c	c	b	494448	c	c	c	c	c	Yes	c	c	c	c	b		
65	Gaganpalli	No	No	No	No	c	c	c	494114	c	c	c	c	c	c	c	c	c	b			
66	Polempalli	No	No	No	No	c	c	c	494448	c	c	c	c	c	c	c	c	c	Yes			
67	Lingapur	No	No	No	No	c	c	c	494447	c	c	c	c	c	c	c	c	c	b			
68	Konjed	No	No	No	No	c	c	c	494448	c	c	c	c	c	c	c	c	c	b			
69	Rekhapalli	No	No	No	No	c	c	c	494448	c	c	c	c	c	c	c	c	c	b			
70	Tekalgudiyam	No	No	No	No	c	c	c	494448	c	c	c	c	c	c	c	c	c	b			
71	Chinganpalli	No	No	No	No	c	c	b	494446	c	c	c	c	c	c	c	c	c	b			
72	Kamlapur	No	No	No	No	c	c	b	494447	c	c	c	c	c	c	c	c	c	b			
73	Nela Kanker	No	No	No	No	c	c	a	494447	c	c	c	c	c	c	c	c	c	b			
74	Narsapur	No	No	No	No	c	c	c	494448	c	c	c	c	c	c	c	c	c	b			
75	Marudbaka	No	No	No	No	Yes	Yes	c	494447	c	c	c	c	c	c	c	c	c	b			
76	Perampalli	No	No	No	No	c	a	c	494442	c	c	c	c	c	c	c	c	c	Yes			
77	Usur	No	No	No	No	Yes			494115			c	c		Yes	c	c	Yes	Yes	Yes		
78	Phuttapalli	No	No	No	No	a	a	a	493445	a	a	a	a	a		c	c	a	a	b		
79	Tekmetla	No	No	No	No	c	c	c	495695	c	c	c	c	c	c	c	c	c	b			
80	Nadpalli	No	No	No	No	b	b	b	494776	b	b	b	b	b		c	c	b	b	Yes		
81	Bhusapur(Bhusaguda)	No	No	No	No	c	a	c	494448	c	c	c	c	c	c	c	c	c	Yes			
82	Galgam	No	No	No	No	a	a	a	496227	a	a	a	a	a		c	c	a	a	Yes		
83	Nambi	No	No	No	No	b	b	b	494776	b	b	b	b	b		c	c	b	b	b		
84	Gunjeparti	No	No	No	No	c	Yes	c	494448	c	c	c	c	c	Yes	c	c	Yes	Yes	Yes		
85	Pujarikanker	No	No	No	No	Yes	Yes	c	494776	c	c	c	c	c	c	c	c	c	b			
86	Utlapalli	No	No	No	No	c	b	c	494776	c	c	c	c	a		a	Yes	c	c	b		
87	Chinnautlapalli	No	No	No	No	c	b	c	493225	c	c	c	c	c	c	c	c	c	b			
88	Bhimaram	No	No	No	No	a	a	a	496001	a	a	a	a	a		c	c	a	a	Yes	b	
89	Kotur	No	No	No	No	c	c	c	494111	c	c	c	c	c	c	c	c	c	b			
90	Rampur	No	No	No	No	c	c	c	494771	c	c	c	c	c	c	c	c	c	b			
91	Tumrela	No	No	No	No	c	c	c	494448	c	c	c	c	c	c	c	c	c	Yes			
92	Malempenta	No	No	No	No	c	c	c	494447	c	c	c	c	c	c	c	c	c	Yes			

Village connected to highways,village roads, banks & credit societies (If amenities available code -Yes is given, If not available within the village , the distance range code viz; a for < 5 Kms, b for 5-10 Kms and c for 10+ kms of nearest place where facility is available is given).

Availability of miscellaneous facilities (If amenities available code -Yes is given, If not available within the village , the distance range code viz; a for < 5 Kms, b for 5-10 Kms and c for 10+ kms given).

68	69	70	71	72	73	74	75	76	77	78	79	80	81	82	83	84	85	86	87	88	89	90	91	Name of Village
Connected to national highway(NH)	Connected to state highway(SH)	Connected to major district road (MDR)	Connected to others district road	Pucca roads	Kutchcha roads	Water bounded macadam(W/BM) roads	Navigable waterway (river/canal)(NW)	Footpaths (FP)	Commercial & Co-operative Banks	ATM	Agricultural Credit Societies	Self-Help Group (SHG)	Public distribution system (PDS) shop	Mandis / Regular market	Weekly Haat	Agricultural marketing society	Centres	Anganwadi Centre (Nutritional Centres)	Others (Nutritional Centres)	ASHA (Accredited Social Health Activist)	Community centre with/without TV	Sports Field,	Sports Club / Recreation Centre	Name of Village
c	b	c	c	c	Yes				c	c	c	Yes	Yes	c	b	c	c	Yes	Yes	Yes	c	c	c	Pegdapalli
c	c	c	c	c	Yes				c	c	c	Yes	c	Yes	Yes	c	c	Yes	Yes	Yes	c	Yes	Yes	Chinnagelur
c	c	c	c	c	Yes				c	c	c	c	c	Yes	c	c	c	Yes	Yes	Yes	c	c	c	Gundam
c	c	Yes	Yes		Yes	Yes			c	c	c	Yes	c	Yes	c	c	c	Yes	Yes	Yes	c	c	c	Chutwahi
c	c	c	c	c	Yes	c			c	c	c	Yes	c	c	c	c	c	Yes	Yes	Yes	c	c	c	Gaganpalli
c	c	c	c	c	Yes				c	c	c	c	c	c	c	c	c	Yes	Yes	Yes	c	c	c	Polempalli
c	c	c	c	c	Yes				c	c	c	c	b	Yes	Yes	c	c	Yes	Yes	Yes	c	c	c	Lingapur
c	c	c	c	c	Yes	c			c	c	c	c	c	c	c	c	c	Yes	Yes	Yes	c	c	c	Konjed
c	c	c	c	c	Yes				c	c	c	c	c	c	c	c	c	Yes	Yes	Yes	c	c	c	Rekhapalli
c	c	c	c	c	Yes	c			c	c	c	Yes	c	c	c	c	c	Yes	Yes	Yes	c	c	c	Tekalgudiyam
c	c	c	c	c			Yes		c	c	c	Yes	c	c	c	c	c	Yes	Yes	c	c	c	c	Chinganpalli
c	c	c	c	c	Yes				c	c	c	Yes	c	c	c	c	c	Yes	Yes	Yes	c	c	c	Kamlapur
c	c	c	c	c	Yes				c	c	c	c	c	c	c	c	c	Yes	Yes	Yes	c	c	c	Nela Kanker
c	c	c	c	c	b	c	Yes		c	c	c	Yes	c	c	c	c	c	Yes	Yes	Yes	c	c	c	Narsapur
c	c	c	c	c	Yes				c	c	c	Yes	b	Yes	Yes	c	Yes	Yes	Yes	Yes	c	c	c	Marudbaka
c	c	a	c	a	Yes	a			c	c	c	c	b	Yes	a	c	c	Yes	Yes	Yes	c	c	c	Perampalli
c				Yes	Yes			Yes	Yes	c	Yes	Yes	Yes	Yes	Yes	Yes	Yes	Yes	Yes	Yes	Yes	Yes	Yes	Usur
c	a	a	a	a		a	Yes		a	a	c	a	a	c	a	c	Yes	Yes	Yes	Yes	a	a	a	Phuttapalli
c	c	c	c	c	Yes				c	c	c	c	c	c	c	c	c	Yes	Yes	Yes	c	c	c	Tekmetla
c	b	b	b	b	Yes	b	c		b	b	c	b	b	c	b	c	Yes	Yes	Yes	Yes	b	b	b	Nadpalli
c	c	c	c	c	Yes				c	b	c	Yes	b	Yes	Yes	c	c	Yes	Yes	Yes	c	c	c	Bhusapur(Bhusaguda)
c	a	a	a	a	Yes	a			a	a	a	a	a	c	a	c	a	Yes	Yes	Yes	a	a	a	Galgam
c	b	b	b	b	Yes	b			b	b	c	b	b	c	b	c	c	Yes	Yes	Yes	b	b	b	Nambi
c	c	c	c	c	Yes				c	c	c	Yes	c	c	c	c	c	Yes	Yes	Yes	Yes	Yes	Yes	Gunjeparti
c	c	c	c	c	Yes				c	c	c	Yes	c	c	Yes	c	c	Yes	Yes	Yes	c	c	c	Pujarikanker
c	c	c	c	c	Yes				c	c	c	Yes	c	c	b	c	c	Yes	Yes	Yes	c	c	c	Utlapalli
c	c	c	c	c	Yes				c	c	c	Yes	c	c	b	c	c	Yes	Yes	Yes	c	c	c	Chinnautlapalli
c	a	a	a	a	Yes				a	a	c	Yes	c	c	b	a	c	Yes	Yes	Yes	a	a	a	Bhimaram
c	c	c	c	c	Yes				c	c	c	c	c	c	c	c	c	Yes	Yes	Yes	c	c	c	Kotur
c	c	c	c	c	Yes				c	c	c	Yes	c	c	c	c	c	Yes	Yes	Yes	c	c	c	Rampur
c	c	c	c	c	Yes				c	c	c	c	c	c	c	c	c	Yes	Yes	Yes	c	c	c	Tumrela
c	c	c	c	c	Yes				c	c	c	c	c	c	c	c	c	Yes	Yes	Yes	c	c	c	Malempenta

ven, If not available within the village , the of nearest place where facility is available is										Availability of electricity (Yes/No)	Land Use							
											Nearest Town		Area under different types of land use					
	Name of Village	Cinema / Video Hall	Public Library	Public Reading Room	Newspaper Supply	Assembly Polling station	Birth & Death Registration Office	Power Supply for Domestic Use (ED)	Power Supply for Agricultural Use (EAG)	Power Supply for Commercial Use (EC)	Power Supply for All Uses (EA)	Name	Distance range code i.e. a for < 5 Kms, b for 5-10 Kms and c for 10+ kms .	Forests	Area under Non-agricultural Uses	Barren and Un-cultivable land	Permanent Pastures and Other Grazing Lands	Land Under Miscellaneous Tree Crops etc.
1	2	92	93	94	95	96	97	98	99	100	101	102	103	104	105	106	107	108
61	Pegdapalli	c	c	Yes	c	Yes	Yes	No	No	No	No	Jagdapur	c	474.4	0	12.5	0	0
62	Chinnagelur	Yes	Yes	Yes	Yes	Yes	Yes	No	No	No	No	Dantewada	c	219	2.1	8.2	0	0
63	Gundam	c	c	c	c	Yes	Yes	No	No	No	No	Dantewada	c	175.4	0	13.5	0	0
64	Chutwahi	c	c	Yes	c	c	Yes	No	No	No	No	Dantewada	c	0	0	0	0	0
65	Gaganpalli	c	c	c	c	Yes	Yes	Yes	No	No	No	Dantewada	c	55.4	0	9.1	0	0
66	Polempalli	c	c	c	c	Yes	Yes	Yes	No	No	No		c	2430.3	0	46.1	0	0.4
67	Lingapur	c	c	c	c	Yes	Yes	Yes	No	No	No	Dantewada	c	1277.7	0	71.4	0	0
68	Konjed	c	c	c	c	b	b	No	No	No	No	Dantewada	c	619.4	0	9.3	0	0
69	Rekhapalli	c	c	c	c	Yes	c	No	No	No	No	Aawapalli (A.P.)	c	1669.4	82.7	42.3	0	0
70	Tekalgudiyam	c	c	c	c	c	c	No	No	No	No	Dantewada	c	410.5	7.5	0	0	0
71	Chinganpalli	c	c	c	c	b	b	No	No	No	No	Aawapalli (A.P.)	c	1019.9	180.7	36.3	0	0
72	Kamlapur	c	c	c	c	b	b	No	No	No	No	Aawapalli (A.P.)	c	1871.2	0	14.9	0	0
73	Nela Kanker	c	c	c	c	Yes	Yes	Yes	No	No	No	Aawapalli (A.P.)	c	767.4	0.1	12.6	0	0
74	Narsapur	c	c	c	c	Yes	Yes	No	No	No	No	Dantewada	c	486.6	0	13.9	0	0
75	Marudbaka	c	c	Yes	c	Yes	Yes	Yes	No	No	No	Dantewada	c	1872.8	1.7	27.9	0	0
76	Perampalli	c	c	c	c	a	Yes	Yes	No	No	No	Dantewada	c	239.5	0	7.1	0	0
77	Usur	c	c	c	Yes	Yes	Yes	Yes	No	No	No	Dantewada	c	2433.5	10.4	24.7	0	0
78	Phuttapalli	a	a	c	a	c	Yes	Yes	No	No	No	Dantewada	c	142.4	0	0.3	0	0
79	Tekmetla	c	c	c	c	Yes	Yes	Yes	No	No	No	Aawapalli (A.P.)	c	3676.6	0	38	0	0.3
80	Nadpalli	b	b	c	b	c	Yes	Yes	No	No	No	Bijapur	b	801.8	2	10.9	0	0.3
81	Bhusapur(Bhusaguda)	c	c	Yes	c	Yes	Yes	No	No	No	No	Dantewada	c	1541.4	0	0.3	0	0
82	Galgam	a	a	c	a	Yes	Yes	Yes	No	No	No	Bijapur	c	1901.5	2.5	18.8	0	0
83	Nambi	b	b	c	b	c	Yes	Yes	No	No	No	Bijapur	c	1383.1	2	318.6	0	0
84	Gunjeparti	Yes	Yes	Yes	Yes	Yes	Yes	Yes	No	No	No	Bijapur	c	39.3	66.2	0	0	0
85	Pujarikanker	c	c	c	c	Yes	Yes	Yes	No	No	No	Dantewada	c	885.1	13	0	0	0
86	Utlapalli	c	c	c	c	b	b	No	No	No	No	Dantewada	c	652.7	0	0	0	0
87	Chinnautlapalli	c	c	c	c	b	b	Yes	No	No	No	Bijapur	c	0	0	0	0	0
88	Bhimaram	a	a	c	a	b	b	No	No	No	No	Bijapur	c	0	0	0	0	0
89	Kotur	c	c	c	c	c	Yes	No	No	No	No	Aawapalli (A.P.)	c	0	0	0	0	0
90	Rampur	c	c	c	c	c	c	No	No	No	No	Bijapur	c	0	0	0	0	0
91	Tumrela	c	c	c	c	c	Yes	No	No	No	No	Aawapalli (A.P.)	c	26.5	27.9	0	0	0
92	Malempenta	c	c	c	c	Yes	Yes	No	No	No	No	Aawapalli (A.P.)	c	13.1	14.3	0	0	0

Land Use (in hectares rounded up to one decimal place)											Area irrigated by source (in hectare).			Name of three most important commodities manufactured			Name of Village	Serial Number
Culturable Waste Land	Fallow lands other than current fallows	Current Fallows	Net Area Sown	Total Irrigated Land Area	Total Un-irrigated Land Area	Canals (C)	Wells/Tube-wells(W/TW)	Tanks/Lakes(T/L)	Water Falls(WF)	Others(O)	First	Second	Third					
109	110	111	112	113	114	115	116	117	118	119	120	121	122	2	1			
8	7.7	26.2	92.3	0	92.3	0	0	0	0	0				Pegdapalli	61			
7.2	6.9	11	57.5	0	57.5	0	0	0	0	0				Chinnagelur	62			
6	2.7	9.2	148	0	148	0	0	0	0	0				Gundam	63			
0	0	0	0	0	0	0	0	0	0	0				Chutwahi	64			
2.3	1.5	6.6	141.6	3.1	138.4	0	0.1	0	0	3				Gaganpalli	65			
4.2	2.2	20.3	181.2	0	181.2	0	0	0	0	0				Polempalli	66			
2	2.8	4.2	60.2	0	60.4	0	0	0	0	0				Lingapur	67			
4.4	1.5	5.5	32.7	0	32.7	0	0	0	0	0				Konjed	68			
3.9	3.1	4.9	74.4	0	74.4	0	0	0	0	0				Rekhapalli	69			
66.2	5.6	4	31.9	0	31.6	0	0	0	0	0				Tekalgudiyam	70			
0.3	0.2	0.6	9	0	9	0	0	0	0	0				Chinganpalli	71			
2.6	1.2	1.1	50.4	0	0	0	0	0	0	0				Kamlapur	72			
2	0.6	4.7	73.3	0.1	73.2	0	0.1	0	0	0				Nela Kanker	73			
2.8	2.2	7.7	48.4	0	48.4	0	0	0	0	0				Narsapur	74			
4.1	2.6	27.6	121.3	1	120.3	0	0	1	0	0				Marudbaka	75			
5	6	4.7	80.3	0	80.3	0	0	0	0	0				Perampalli	76			
54.7	51	161.3	222.3	21.3	201	0	0	0	21.3	0				Usur	77			
5.4	4.6	7.1	43.4	11.4	31.9	0	0	0	11.4	0				Phuttapalli	78			
7.6	5.4	21.8	79.5	3.6	75.9	0	0	3.6	0	0				Tekmetla	79			
18.5	12.6	41.8	114.5	8.9	105.6	0	0	0	8.9	0				Nadpalli	80			
4.6	0.9	4	31	0	31	0	0	0	0	0				Bhusapur(Bhusaguda)	81			
13.6	10.5	9.3	38.8	0	38.8	0	0	0	0	0				Galgam	82			
8	6.9	7.2	70.6	0	70.6	0	0	0	0	0				Nambi	83			
0	3.6	3.1	29.8	0	0	0	0	0	0	0				Gunjeparti	84			
78.7	15.1	22.4	53.2	0	0	0	0	0	0	0				Pujarikanker	85			
67.3	3.9	9.9	35.7	0	0	0	0	0	0	0				Utlapalli	86			
56.8	0	0	11.1	0	0	0	0	0	0	0				Chinnautlapalli	87			
126	0.9	0.8	18.6	0	0	0	0	0	0	0				Bhimaram	88			
0	0	0	0	0	0	0	0	0	0	0				Kotur	89			
0	0	0	0	0	0	0	0	0	0	0				Rampur	90			
2.2	1.3	1.2	20.2	0	20.2	0	0	0	0	0				Tumrela	91			
0.4	0.5	0.7	10.8	0	10.8	0	0	0	0	0				Malempenta	92			

Sr.No.	Name village	Location code no.	Total area of the village (in hectares rounded up to one decimal place)	Total population (2011 census)	Number of households (2011 census)	Number of educational amenities available. (If not available within the village , the distance range code viz; a for < 5 Kms, b for 5-10 Kms and c for 10+ kms of nearest place where facility is available is given).													
						Pre-Primary school (PP)	Primary school (P)	Middle school (M)	Secondary School (S)	Senior Secondary school (SS)	Degree college of arts science & commerce (ASC)	Engineering college(EC)	Medical college (MC)	Management institute (MI)	Polytechnic (Pt)	Vocational training school /ITI	Non-formal training centre (NFTC)	Special school for disabled (SSD)	Others (specify)
1	2	3	4	5	6	7	8	9	10	11	12	13	14	15	16	17	18	19	20
93	Chinganmot	450942	0	0	0														
94	Kottapenta	450943	0	0	0														
95	Kottapalli	450944	1028	296	92	c	1	c	c	c	c	c	c		c				
96	Polampalli	450945	0	198	42	c	1	c	c	c	c	c	c	c	c	c	c	c	c
97	Kondapalli	450946	1323.1	443	95		2	1	c	c	c	c	c	c	c	c	c	c	
98	Komatpalli	450947	133.7	97	29		1	b	c	c	c	c	c	c	c				c
99	Damawaram	450948	61.9	191	53		1	c	c	c	c	c							
100	Bhattiguda	450949	84.2	903	202		b	b	c	c	c	c	c	c	c	c	c	c	c
101	Kaurgutta	450950	50.4	422	97		1	c	c	c	c	c							
102	Kanchala	450951	156.2	262	56		1	c	c	c	c	c							
103	Bomed	450952	219.1	490	111	c	1	c	c	c	c	c	c	c	c	c	c	c	c
104	Palaguda	450953	1782.2	575	109	c	1	c	c	c	c	c	c	c	c	c			c
105	Minagatta	450954	153.9	470	110	c	1	c	c	c	c	c	c	c	c	c	c		
106	Dareli	450955	4034.2	688	174		1	c	c	c	c	c							
107	Jidpalli	450956	3035.1	632	144		1	b	c		c	c							
108	Gadiguda	450957	40	242	58		1		b	b	c	c							
109	Saped	450958	477.4	231	50		1			c	c	c							
110	Pedadharmaram	450959	0	114	26		1	a	c	c	c	c							
111	Dharmaram	450960	664.1	896	148		1	1	c	c	c	c							
112	Chinnadharmaram	450961	263.2	0	0														
113	Burdamadgu	450962	0	0	0														
114	Pamed	450963	2954.7	708	138	2	3	3	3			c							
115	Tekler	450964	1876.4	298	67		1	b	b			c							
116	Chinnadharankattu	450965	272.8	0	0														
117	Peddadharankattu	450966	149.5	27	8							c	c						
118	Tongguda	450967	777.5	140	38		1		b	b	c	c		b		c		c	
119	Jarapalli	450968	148.1	472	96		1	b	b		c	c							
120	Mediguda	450969	90.8	169	35		b	b			c	c							
121	Yampur	450970	1516.2	416	94		1		c		c	c							
122	Metaguda	450971	89.2	183	37		1					c	c						

Number of Medical Amenities available. (If not available within the village , the distance range code viz; a for < 5 Kms, b for 5-10 Kms and c for 10+ kms of nearest place where facility is available is given).										Number of Non-Government Medical Amenities available.					Availability of drinking water - Yes / No					Name village					
21	22	23	24	25	26	27	28	29	30	31	32	33	34	35	36	37	38	39	40		41	42	43	44	45
Community health centre (CHC)	Primary health centre (PHC)	Primary health sub centre (PHS)	Maternity and child welfare centre (MCW)	T.B. clinic (TBC)	Hospital-allopathic (HA)	Hospital-alternative medicine (HO)	Dispensary (D)	Veterinary hospital (VH)	Mobile health clinic (MHC)	Family welfare centre (FWC)	Charitable non Govt. hospital/Nursing home.	Medical practitioner with MBBS Degree	Medical practitioner with other degree	Medical practitioner with no degree	Traditional practitioner and faith healer .	Medicine Shop	Others	Tap water (Treated/Untreated)	Well water (Covered / Uncovered well)	Hand Pump	Tube wells / Bore well	Spring	River / Canal	Tank / Pond / Lake	Others

																										Chinganmot	
																											Kottapenta
c	c	c	c	c				c	c	c	0	0	0	0	0	0	0	No	Yes	Yes	No	No	No	Yes	No	Kottapalli	
c	c	c	c	c			c	c	c	c	0	0	0	0	0	0	0	No	No	Yes	No	No	Yes	No	No	Polampalli	
c	c	1	c	c		c	c	c	c	c	0	0	0	0	0	0	0	No	No	Yes	No	No	Yes	Yes	No	Kondapalli	
c	c	c	c	c		c	c	c	c	c	0	0	0	0	0	0	0	No	No	Yes	No	No	Yes	Yes	No	Komatpalli	
c	c							c	c	c	0	0	0	0	0	0	0	No	No	Yes	No	No	No	Yes	No	Damawaram	
c	c	c	c	c		c	c	c	c	c	0	0	0	0	0	0	0	No	No	Yes	No	No	Yes	Yes	No	Bhattiguda	
c	c	c	c					c	c	c	0	0	0	0	0	0	0	No	Yes	Yes	No	No	Yes	Yes	No	Kaargutta	
c	c	c	c					c	c	c	0	0	0	0	0	0	0	Yes	Yes	Yes	No	No	Yes	Yes	No	Kanchala	
c	c		c	c		c	c	c	c	c	0	0	0	0	0	0	0	No	No	Yes	No	No	No	Yes	No	Bomed	
c	c	c	c	c		c	c	c	c	c	0	0	0	0	0	0	0	No	No	Yes	Yes	No	Yes	Yes	No	Palaguda	
c	c	c	c	c				c	c	c	0	0	0	0	0	0	0	No	No	Yes	No	No	No	Yes	No	Minagatta	
c	c	c	c					c	c	c	0	0	0	0	0	0	0	No	Yes	Yes	No	No	Yes	Yes	No	Dareli	
c	b	c	c					b	c	c	0	0	0	0	0	0	0	No	Yes	Yes	No	No	No	No	No	Jidpalli	
c	b							b	c	c	0	0	0	0	0	0	0	No	No	Yes	No	No	Yes	No	No	Gadiguda	
c	b	c	c					b	c	c	0	0	0	0	0	0	0	No	No	Yes	No	No	Yes	No	No	Saped	
c	b							b	c	c	0	0	0	0	0	0	0	No	Yes	Yes	No	No	Yes	No	No	Pedadharmaram	
a	b	c	c					a	c	c	0	0	0	0	0	0	0	No	Yes	Yes	No	No	Yes	Yes	No	Dharmaram	
																										Chinnadharmaram	
																										Burdamadgu	
c	1	1						1	c	c	0	0	0	0	0	0	0	No	Yes	Yes	No	No	Yes	Yes	No	Pamed	
c	b							b	c	c	0	0	0	0	0	0	0	No	No	Yes	No	No	Yes	Yes	No	Tekler	
																										Chinnadharankattu	
c	b							c	c	c	0	0	0	0	0	0	0	No	No	Yes	No	Yes	Yes	No	No	Peddadharankattu	
c	b							b	c	c	0	0	0	0	0	0	0	No	No	Yes	No	Yes	Yes	No	No	Tongguda	
c	b							b	c	c	0	0	0	0	0	0	0	No	Yes	Yes	No	No	No	Yes	No	Jarapalli	
c	b							b	c	c	0	0	0	0	0	0	0	No	No	Yes	No	No	Yes	No	No	Mediguda	
c	c	c	c					c	c	c	0	0	0	0	0	0	0	No	Yes	Yes	No	No	Yes	No	No	Yampur	
c	c							c	c	c	0	0	0	0	0	0	0	No	Yes	Yes	No	No	Yes	No	No	Metaguda	

Sr.No.	Name village	Availability of toilet & others Yes / No				Communication and transport facilities (If amenities available code -Yes is given except for Village Pin Code ,If not available within the village , the distance range code viz; a for < 5 Kms, b for 5-10 Kms and c for 10+ kms of nearest place where facility is available is given).																
		Community toilet including bath.	Community toilet excluding bath.	Rural sanitary mart or sanitary hardware outlet available near the village.	Community bio- gas or recycle of waste for productive use.	Post office(PO)	Sub post office (SPO)	Post & Telegraph office (P&TO)	Village Pin Code	Telephones (Land lines)	Public call office (PCO)	Mobile phone coverage	Internet cafes/ Common service centre (CSC)	Private courier facility	Bus service (Public & Private)	Railway stations	Auto/Modified Autos	Taxis and Vans	Tractors	Cycle-pulled rickshaws(Manual & Machine driven)	Carts driven by animals	Sea /River ferry service
1	2	47	48	49	50	51	52	53	54	55	56	57	58	59	60	61	62	63	64	65	66	67
93	Chinganmot																					
94	Kottapenta																					
95	Kottapalli	No	No	No	No	c	c	c	494447	c	c	c	c	c	c	c	c	c	c			b
96	Polampalli	No	No	No	No	c	c	c	495119	c	c	c	c	c	c	c	c	c	c			Yes
97	Kondapalli	No	No	No	No	c	c	c	494447	c	c	c	c	c	c	c	c	c	c			Yes
98	Komatpalli	No	No	No	No	c	c	c	496227	c	c	c	c	c	c	c	c	c	c			Yes
99	Damawaram	No	No	No	No		c	c	494448	c	c	c	c	c	c	c	c	c	c			Yes
100	Bhattiguda	No	No	No	No	c	c	c	494448	c	c	c	c	c	c	c	c	c	c			Yes
101	Kaurgutta	No	No	No	No		c	c	494447	c	c	c	c	c	c	c	c	c	c			b
102	Kanchala	No	No	No	No		c	c	494447	c	c	c	c	c	c	c	c	c	c			b Yes
103	Bomed	No	No	No	No	c	c	c	494448	c	c	c	c	c	c	c	c	c	c			Yes
104	Palaguda	No	No	No	No	c	c	c	494447	c	c	c	c	c	c	c	c	c	c			b
105	Minagatta	No	No	No	No	c	c	c	494447	c	c	c	c	c	c	c	c	c	c			b
106	Dareli	No	No	No	No	c	c	c	494447	c	c	c	c	c	c	c	c	c	c			b
107	Jidpalli	No	No	No	No		c	c	494447	c	c	c	c	c	c	c	c	c	c			Yes
108	Gadiguda	No	No	No	No	b	c	c	494447	c	c	c	c	c	c	c	c	c	c			b
109	Saped	No	No	No	No	b	c	c	491881	c	c	c	c	c	c	c	c	c	c			b
110	Pedadharmaram	No	No	No	No	b	c	c	494448	c	c	c	c	c	c	c	c	c	c			b
111	Dharmaram	No	No	No	No	Yes	c	Yes	494122	c	c	c	c	c	c	c	c	c	c			b
112	Chinnadharmaram																					
113	Burdamadgu																					
114	Pamed	No	No	No	No	Yes	c	c	491881	c	c	c	c	c	c	c	c	c	c			b
115	Tekler	No	No	No	No	b	c	c	494448	c	c	c	c	c	c	c	c	c	c			b
116	Chinnadharankattu																					
117	Peddadharankattu	No	No	No	No	b	c	c	494447	c	c	c	c	c	c	c	c	c	c			b
118	Tongguda	No	No	No	No	b	c	c	494447	c	c	c	c	c	c	c	c	c	c			b
119	Jarapalli	No	No	No	No	b	c	c	491881	c	c	c	c	c	c	c	c	c	c			b
120	Mediguda	No	No	No	No	b	c	c	491881	c	c	c	c	c	c	c	c	c	b			b
121	Yampur	No	No	No	No		c	c	494448	c	c	c	c	c	c	c	c	c	b			Yes
122	Metaguda	No	No	No	No	c	c	c	493992	c	c	c	c	c	c	c	c	c	c			Yes

Village connected to highways,village roads, banks & credit societies (If amenities available code -Yes is given, If not available within the village , the distance range code viz; a for < 5 Kms, b for 5-10 Kms and c for 10+ kms of nearest place where facility is available is given).

Availability of miscellaneous facilities (If amenities available code -Yes is given, If not available within the village , the distance range code viz; a for < 5 Kms, b for 5-10 Kms and c for 10+ kms given).

68	69	70	71	72	73	74	75	76	77	78	79	80	81	82	83	84	85	86	87	88	89	90	91	Name of Village
Connected to national highway(NH)	Connected to state highway(SH)	Connected to major district road (MDR)	Connected to others district road	Pucca roads	Kutchcha roads	Water bounded macadam(W/BM) roads	Navigable waterway (river/canal)(NW)	Footpaths (FP)	Commercial & Co-operative Banks	ATM	Agricultural Credit Societies	Self-Help Group (SHG)	Public distribution system (PDS) shop	Mandis / Regular market	Weekly Haat	Agricultural marketing society	Centres	Anganwadi Centre (Nutritional Centres)	Others (Nutritional Centres)	ASHA (Accredited Social Health Activist)	Community centre with/without TV	Sports Field,	Sports Club / Recreation Centre	Name of Village

c	c	c	c	c	Yes				c	c	c	Yes	c	c	c	c	c	Yes	Yes	Yes	c	c	c	Chinganmot
c	c	c	c	c	Yes				c	c	c	c	c	c	c	c	c	Yes	Yes	Yes	c	c	c	Kottapalli
c	c	c	c	c	Yes	c	c		c	c	c	Yes	c	c	c	c	c	Yes	Yes	Yes	c	c	c	Polampalli
c	c	c	c	c	Yes	c	c		c	c	c	c	c	c	c	c	c	Yes	Yes	Yes	c	c	c	Kondapalli
c	c	c	c	c	c	c		Yes	c	c	c	c	b	Yes	c	c	c	Yes	Yes	Yes	c	c	c	Komatpalli
c	c	c	c	c	Yes	c	c		c	c	c	c	c	c	c	c	Yes	Yes	Yes	c	c	c	Damawaram	
c	c	c	c	c	Yes				c	c	c	Yes	c	Yes	Yes	c	c	Yes	Yes	Yes	c	c	c	Bhattiguda
c	c	c	c	c	Yes				c	c	c	Yes	c	Yes	Yes	c	c	Yes	Yes	Yes	c	c	c	Kaurgutta
c	c	c	c	Yes					c	c	c	Yes	c	Yes	Yes	c	c	Yes	Yes	Yes	c	c	c	Kanchala
c	c	c	c	c	Yes				c	c	c	c	c	c	c	c	c	Yes	Yes	Yes	c	c	c	Bomed
c	c	c	c	c	Yes				c	c	c	c	c	c	b	c	c	Yes	Yes	Yes	c	c	c	Palaguda
c	c	c	c	c	Yes				c	c	c	c	c	c	c	c	c	b	Yes	Yes	c	c	c	Minagatta
c	c	c	c	c			Yes		c	c	c	Yes	c	Yes	Yes	c	c	Yes	Yes	Yes	c	c	c	Dareli
c	c	c	c	c	Yes	Yes			c	c	c	Yes	b	c	c	c	c	Yes	Yes	Yes	c	c	c	Jidpalli
c	c	c	c	c	Yes	c			c	c	c	c	b	c	c	c	Yes	Yes	Yes	Yes	c	c	c	Gadiguda
c	c	c	c	c	Yes	c			c	c	c	c	c	c	c	c	c	Yes	Yes	Yes	c	c	c	Saped
c	c	c	c	c	Yes	c			c	c	c	c	c	c	c	c	Yes	Yes	Yes	Yes	c	c	c	Pedadharmaram
c	c	c	c	c	Yes	c			c	c	c	c	Yes	c	c	c	c	Yes	Yes	Yes	c	c	c	Dharmaram
																								Chinnadharmaram
																								Burdamadgu
c	c	c	c	c	Yes	c			c	c	c	c	Yes	c	Yes	c	Yes	Yes	Yes	Yes	c	Yes	c	Pamed
c	c	c	c	c	Yes	c			c	c	c	c	b	c	c	c	Yes	Yes	Yes	Yes	c	c	c	Tekler
																								Chinnadharankattu
c	c	c	c	c	Yes	c			c	c	c	c	b	c	c	c	a	a	Yes	Yes	c	c	c	Peddadharankattu
c	c	c	c	c	Yes	c			c	c	c	c	b	c	c	c	Yes	Yes	Yes	Yes	c	c	c	Tongguda
c	c	c	c	c	Yes	c			c	c	c	c	Yes	c	c	c	c	Yes	Yes	Yes	c	c	c	Jarapalli
c	c	c	c	c	Yes	c			c	c	c	c	c	c	c	c	Yes	Yes	Yes	Yes	c	c	c	Mediguda
c	c	c	Yes	Yes	c				c	c	c	c	Yes	c	c	c	c	Yes	Yes	Yes	c	c	c	Yampur
c	c	c	c	c			Yes		c	c	c	c	c	Yes	Yes	c	c	Yes	Yes	Yes	c	c	c	Metaguda

ven, If not available within the village , the of nearest place where facility is available is										Availability of electricity (Yes/No)	Land Use							
											Nearest Town	Area under different types of land use						
1	2	92	93	94	95	96	97	98	99	100	101	102	103	104	105	106	107	108
	Name of Village	Cinema / Video Hall	Public Library	Public Reading Room	Newspaper Supply	Assembly Polling station	Birth & Death Registration Office	Power Supply for Domestic Use (ED)	Power Supply for Agricultural Use (EAG)	Power Supply for Commercial Use (EC)	Power Supply for All Uses (EA)	Name	Distance range code i.e. a for < 5 Kms, b for 5-10 Kms and c for 10+ kms .	Forests	Area under Non-agricultural Uses	Barren and Un-cultivable land	Permanent Pastures and Other Grazing Lands	Land Under Miscellaneous Tree Crops etc.
93	Chinganmot													0	0	0	0	0
94	Kottapenta													0	0	0	0	0
95	Kottapalli	c	c	c	c	Yes	Yes	No	No	No	No	Dantewada	c	764.1	22.8	0	0	0
96	Polampalli	c	c	c	c	c	Yes	No	No	No	No	Aawapalli (A.P.)	c	0	0	0	0	0
97	Kondapalli	c	c	c	c	Yes	Yes	No	No	No	No	Jagdalpur	c	1248.4	1.2	27.4	0	0
98	Komatpalli	c	c	c	c	Yes	Yes	No	No	No	No	Jagdalpur	c	100.4	0	0	0	0
99	Damawaram	c	c	c	c	c	c	No	No	No	No	Jagdalpur	c	10.3	0.2	3.2	2.7	0
100	Bhattiguda	c	c	c	c	Yes	Yes	No	No	No	No	Jagdalpur	c	31.4	0	0	0	0
101	Kaurgutta	c	c	Yes	c	Yes	Yes	No	No	No	No	Bhadrachalam (A.P.)	c	38.8	0	0	0	0
102	Kanchala	c	c	Yes	c	Yes	Yes	No	No	No	No	Bhadrachalam (A.P.)	c	101.5	9.7	0	0	0
103	Bomed	c	c	c	c	b	b	No	No	No	No	Dantewada	c	113.4	43.5	0	0	0
104	Palaguda	c	c	c	c	Yes	Yes	No	No	No	No	Bhadrachalam (A.P.)	c	1526.6	90.3	103.4	0	0
105	Minagatta	c	c	c	c	b	b	No	No	No	No		c	52.7	79	0	0	0
106	Dareli	c	c	Yes	c	Yes	Yes	No	No	No	No	Bhadrachalam (A.P.)	c	2419.1	1120	380.9	0	0
107	Jidpalli	c	c	Yes	c	Yes	b	No	No	No	No	Jagdalpur	c	2810.5	127.4	23.9	0	0
108	Gadiguda	c	c	c	c	b	b	No	No	No	No	Jagdalpur	c	0.3	34.4	0	0	0
109	Saped	c	c	c	c	b	b	No	No	No	No	Jagdalpur	c	325.4	0	0	0	0
110	Pedadharmaram	c	c	c	c	c	Yes	No	No	No	No	Jagdalpur	c	0	0	0	0	0
111	Dharmaram	c	c	Yes	c	Yes	Yes	No	No	No	No	Jagdalpur	c	454.3	47.8	20.9	0	0
112	Chinnadharmaram												c	136.3	17.2	0	0	0
113	Burdamadgu												c	0	0	0	0	0
114	Pamed	c	c	c	c	Yes	Yes	No	No	No	No	Jagdalpur	c	2537.2	0	98.5	0	0
115	Tekler	c	c	c	c	Yes	Yes	No	No	No	No	Jagdalpur	c	389.4	37.2	0	0	0
116	Chinnadharankattu												c	136.3	25.9	12.2	42	0
117	Peddadharankattu	c	c	Yes	c	Yes	Yes	No	No	No	No	Jagdalpur	c	54.1	0	6.3	0	0
118	Tongguda	c	c	c	c	b	b	No	No	No	No	Jagdalpur	c	669.5	0	0	0	0
119	Jarapalli	c	c	c	c	Yes	Yes	No	No	No	No	Jagdalpur	c	38.9	8.9	0	0	0
120	Mediguda	c	c	c	c	a	a	No	No	No	No	Jagdalpur	c	38.3	36.7	0	0	0
121	Yampur	c	c	c	c	Yes	Yes	No	No	No	No	Jagdalpur	c	1320.2	79.2	34.9	0	0
122	Metaguda	c	c	c	c	Yes	Yes	No	No	No	No	Dantewada	c	28.7	34.5	0	0	0

Land Use (in hectares rounded up to one decimal place)											Area irrigated by source (in hectare).			Name of three most important commodities manufactured			Name of Village	Serial Number
Culturable Waste Land	Fallow lands other than current fallows	Current Fallows	Net Area Sown	Total Irrigated Land Area	Total Un-irrigated Land Area	Canals (C)	Wells/Tube-wells(W/TW)	Tanks/Lakes(T/L)	Water Falls(WF)	Others(O)	First	Second	Third					
109	110	111	112	113	114	115	116	117	118	119	120	121	122	2	1			
0	0	0	0	0	0	0	0	0	0	0				Chinganmot	93			
0	0	0	0	0	0	0	0	0	0	0				Kottapenta	94			
85.2	8.3	23.7	123.9	0	0	0	0	0	0	0				Kottapalli	95			
0	0	0	0	0	0	0	0	0	0	0				Polampalli	96			
3	1	1	41.1	0	1323.1	0	0	0	0	0				Kondapalli	97			
0.8	1	1	30.6	0	133.7	0	0	0	0	0				Komatpalli	98			
18.1	0.6	1.5	25.2	0	0	0	0	0	0	0				Damawaram	99			
0.7	1	1	50.1	0	84.2	0	0	0	0	0				Bhattiguda	100			
0	0.1	0.2	11.3	0	50.4	0	0	0	0	0				Kaurgutta	101			
0.4	1	1	42.6	0	156.2	0	0	0	0	0				Kanchala	102			
2.5	0.5	5.1	54.1	0	54.1	0	0	0	0	0				Bomed	103			
5	1.5	6.6	48.8	0	48.8	0	0	0	0	0				Palaguda	104			
1	0.4	2.1	18.8	0	18.8	0	0	0	0	0				Minagatta	105			
12.6	7	32	62.6	0	62.6	0	0	0	0	0				Dareli	106			
2.5	0.7	8.2	61.9	0	61.9	0	0	0	0	0				Jidpalli	107			
0.2	0.1	0.6	4.4	0	4.4	0	0	0	0	0				Gadiguda	108			
112.8	2	8.8	28.4	0	28.4	0	0	0	0	0				Saped	109			
0	0	0	0	0	0	0	0	0	0	0				Pedadharmaram	110			
5.4	5.8	10.4	119.5	0	119.5	0	0	0	0	0				Dharmaram	111			
105.2	0.8	0.6	3.2	0	31	0	0	0	0	0				Chinnadharmaram	112			
0	0	0	0	0	0	0	0	0	0	0				Burdamadgu	113			
188.8	8.9	12.4	109	0	109	0	0	0	0	0				Pamed	114			
1412.2	1.8	8.6	27.1	0	27.1	0	0	0	0	0				Tekler	115			
52.4	0	0	4	0	0	0	0	0	0	0				Chinnadharankattu	116			
83.4	0.2	1.7	3.8	0	3.8	0	0	0	0	0				Peddadharankattu	117			
108	0	0	0	0	0	0	0	0	0	0				Tongguda	118			
37.5	1	6.8	55.1	0	55.1	0	0	0	0	0				Jarapalli	119			
2.5	1	1.7	10.6	0	10.6	0	0	0	0	0				Mediguda	120			
6.1	2.1	5.2	68.4	0	68.4	0	0	0	0	0				Yampur	121			
0.6	0.1	1.5	23.8	0	23.8	0	0	0	0	0				Metaguda	122			

Sr.No.	Name village	Location code no.	Total area of the village (in hectares rounded up to one decimal place)	Total population (2011 census)	Number of households (2011 census)	Number of educational amenities available. (If not available within the village , the distance range code viz; a for < 5 Kms, b for 5-10 Kms and c for 10+ kms of nearest place where facility is available is given).													
						Pre-Primary school (PP)	Primary school (P)	Middle school (M)	Secondary School (S)	Senior Secondary school (SS)	Degree college of arts science & commerce (ASC)	Engineering college(EC)	Medical college (MC)	Management institute (MI)	Polytechnic (Pt)	Vocational training school /ITI	Non-formal training centre (NFTC)	Special school for disabled (SSD)	Others (specify)
1	2	3	4	5	6	7	8	9	10	11	12	13	14	15	16	17	18	19	20
123	Errabor	450972	184.2	103	21	2	c	c	c	c	c								
124	Gundrajguda	450973	91.2	183	43	2	c	c	c	c	c								
125	Tukiguda	450974	0	14	5							c							
126	Mangaltor	450975	51.8	102	24						c	c							
127	Botetong	450976	2076.8	182	42	1		c			c	c							
128	Pedachanda	450977	121.4	176	45	c	1	b	c	c	c	c							
129	Pinachanda	450978	1246.4	209	66		1	2	c		c	c							
130	Raspalli	450979	219	347	64		1	1	c		c	c							
131	Udtamalla	450980	1538.3	449	91		2		c	c	c	c			c	c		c	
132	Aipenta	450981	507	369	79		1	b	b	b	c	c							
Block T O T A L :			113323.4	55686	11972	3	132	37	9	4	1	0	2	1	0	0	0	0	0

Number of Medical Amenities available. (If not available within the village, the distance range code viz; a for < 5 Kms, b for 5-10 Kms and c for 10+ kms of nearest place where facility is available is given).										Number of Non-Government Medical Amenities available.					Availability of drinking water - Yes / No											
21	22	23	24	25	26	27	28	29	30	31	32	33	34	35	36	37	38	39	40	41	42	43	44	45	46	
Community health centre (CHC)	Primary health centre (PHC)	Primary health sub centre (PHS)	Maternity and child welfare centre (MCW)	T.B. clinic (TBC)	Hospital-allopathic (HA)	Hospital-alternative medicine (HO)	Dispensary (D)	Veterinary hospital (VH)	Mobile health clinic (MHC)	Family welfare centre (FWC)	Charitable non Govt. hospital/Nursing home.	Medical practitioner with MBBS Degree	Medical practitioner with other degree	Medical practitioner with no degree	Traditional practitioner and faith healer.	Medicine Shop	Others	Tap water (Treated/Untreated)	Well water (Covered / Uncovered well)	Hand Pump	Tube wells / Bore well	Spring	River / Canal	Tank / Pond / Lake	Others	Name village
c	c								c	c	0	0	0	0	0	0	0	No	Yes	Yes	No	Yes	Yes	Yes	No	Errabor
c	c								c	c	0	0	0	0	0	0	0	No	Yes	Yes	No	No	Yes	Yes	No	Gundrajguda
c	c								c	c	0	0	0	0	0	0	0	No	No	No	No	No	No	No	No	Tukiguda
c	c	c	c						c	c	0	0	0	0	0	0	0	No	No	Yes	No	No	Yes	No	No	Mangaltor
c	c	c	c						c	c	0	0	0	0	0	0	0	No	Yes	Yes	No	Yes	Yes	No	No	Pedachanda
c	c								c	c	0	0	0	0	0	0	0	No	No	Yes	No	Yes	No	No	No	Pinachanda
c	c	c	c						c	c	0	0	0	0	0	0	0	No	No	Yes	No	Yes	Yes	No	No	Raspalli
c	b	c	c					c	c	c	0	0	0	0	0	0	0	No	Yes	Yes	No	No	Yes	Yes	No	Udtamalla
c	c	c	c					c	c	c	0	0	0	0	0	0	0	No	Yes	Yes	No	Yes	Yes	Yes	No	Aipenta
1	4	16	1	0	0	2	2	4	0	0	0	0	1	0	23	4	0	5	51	120	2	18	68	79	0	Block TOTAL :

Sr.No.	Name village	Availability of toilet & others Yes / No				Communication and transport facilities (If amenities available code -Yes is given except for Village Pin Code ,If not available within the village , the distance range code viz; a for < 5 Kms, b for 5-10 Kms and c for 10+ kms of nearest place where facility is available is given).																
		Community toilet including bath.	Community toilet excluding bath.	Rural sanitary mart or sanitary hardware outlet available near the village.	Community bio- gas or recycle of waste for productive use.	Post office(PO)	Sub post office (SPO)	Post & Telegraph office (P&TO)	Village Pin Code	Telephones (Land lines)	Public call office (PCO)	Mobile phone coverage	Internet cafes/ Common service centre (CSC)	Private courier facility	Bus service (Public & Private)	Railway stations	Auto/Modified Autos	Taxis and Vans	Tractors	Cycle-pulled rickshaws(Manual & Machine driven)	Carts driven by animals	Sea /River ferry service
1	2	47	48	49	50	51	52	53	54	55	56	57	58	59	60	61	62	63	64	65	66	67
123	Errabor	No	No	No	No	c	c	c	494447	c	c	c	c	c	c	c	c	c	c	c	c	Yes
124	Gundrajguda	No	No	No	No	c	c	c	496445	c	c	c	c	c	c	c	c	c	c	c	c	Yes
125	Tukiguda	No	No	No	No	c	c	c	494448	c	c	c	c	c	c	c	c	c	c	c	c	b
126	Mangaltor	No	No	No	No	c	c	c	494448	c	c	c	c	c	c	c	c	c	c	c	c	Yes
127	Botetong	No	No	No	No	c	c	c	494635	c	c	c	c	c	c	c	c	c	c	c	c	Yes
128	Pedachanda	No	No	No	No	c	c	c	494448	c	c	c	c	c	c	c	c	c	c	c	c	Yes
129	Pinachanda	No	No	No	No	c	c	c	494448	c	c	c	c	c	c	c	c	c	c	c	c	Yes
130	Raspalli	No	No	No	No	c	c	c	494448	c	c	c	c	c	c	c	c	c	c	c	c	Yes
131	Udtamalla	No	No	No	No	c	c	c	494447	c	c	c	c	c	c	c	c	c	c	c	b	Yes
132	Aipenta	No	No	No	No	c	c	c	494446	c	c	c	c	c	c	c	c	c	c	Yes	Yes	Yes
Block T O T A L :		0	0	0	0	12	5	2	122	1	0	0	0	0	21	0	1	2	26	11	66	1

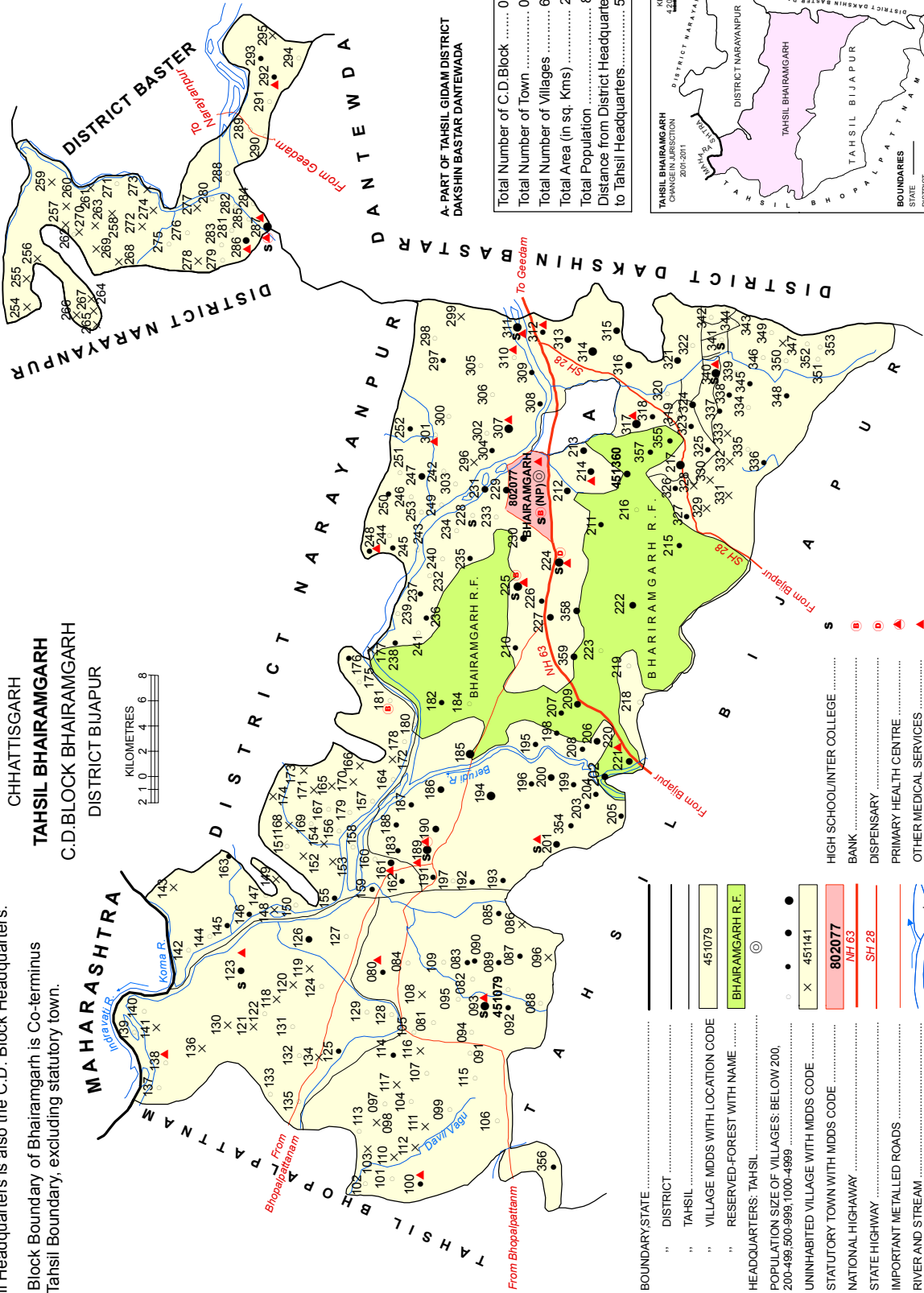
Village connected to highways,village roads, banks & credit societies (If amenities available code -Yes is given, If not available within the village , the distance range code viz; a for < 5 Kms, b for 5-10 Kms and c for 10+ kms of nearest place where facility is available is given).										Availability of miscellaneous facilities (If amenities available code -Yes is given, distance range code viz; a for < 5 Kms, b for 5-10 Kms and c for 10+ kms given).														
68	69	70	71	72	73	74	75	76	77	78	79	80	81	82	83	84	85	86	87	88	89	90	91	Name of Village
Connected to national highway(NH)	Connected to state highway(SH)	Connected to major district road (MDR)	Connected to others district road	Pucca roads	Kutchcha roads	Water bounded macadam(W/BM) roads	Navigable waterway (river/canal)(NW)	Footpaths (FP)	Commercial & Co-operative Banks	ATM	Agricultural Credit Societies	Self-Help Group (SHG)	Public distribution system (PDS) shop	Mandis / Regular market	Weekly Haat	Agricultural marketing society	Centres)	Anganwadi Centre (Nutritional Centres)	Others (Nutritional Centres)	ASHA (Accredited Social Health Activist)	Community centre with/without TV	Sports Field,	Sports Club / Recreation Centre	
c	c	c	c	c				Yes	c	c	c	c	c	Yes	Yes	c	c	Yes	Yes	Yes	c	c	c	Errabor
c	c	c	c	c				Yes	c	c	c	c	c	Yes	Yes	c	c	Yes	Yes	Yes	c	c	c	Gundrajguda
c	c	c	c	c				Yes	c	c	c	c	c	Yes	Yes	c	c	Yes	Yes	Yes	c	c	c	Tukiguda
c	c	c	c	c				Yes	c	c	c	c	c	Yes	b	c	c	Yes	Yes	Yes	c	c	c	Mangaltor
c	c	c	Yes		Yes	c			c	c	c	c	c	c	c	c	c	Yes	Yes	Yes	c	c	c	Botetong
c	c	c	c	c				Yes	c	c	c	c	c	Yes	Yes	c	c	Yes	Yes	Yes	c	c	c	Pedachanda
c	c	c	Yes		Yes	c			c	c	c	c	c	c	c	c	c	Yes	Yes	Yes	c	c	c	Pinachanda
c	c	c	Yes		Yes	c			c	c	c	c	c	c	c	c	c	Yes	Yes	Yes	c	c	c	Raspalli
c	c	c	Yes		Yes	c			c	c	c	c	Yes	c	c	c	c	Yes	Yes	Yes	c	c	c	Udtamalla
c	c	c	c	c	Yes				c	c	c	c	c	Yes	c	c	c	Yes	Yes	Yes	c	c	c	Aipenta
1	3	12	21	10	109	15	2	12	4	0	2	63	23	48	35	2	12	119	122	115	3	10	4	Block T O T A L :

ven, If not available within the village , the of nearest place where facility is available is											Availability of electricity (Yes/No)	Land Use							
											Nearest Town		Area under different types of land use						
	Name of Village	Cinema / Video Hall	Public Library	Public Reading Room	Newspaper Supply	Assembly Polling station	Birth & Death Registration Office	Power Supply for Domestic Use (ED)	Power Supply for Agricultural Use (EAG)	Power Supply for Commercial Use (EC)	Power Supply for All Uses (EA)	Name	Distance range code i.e. a for < 5 Kms, b for 5-10 Kms and c for 10+ kms .	Forests	Area under Non-agricultural Uses	Barren and Un-cultivable land	Permanent Pastures and Other Grazing Lands	Land Under Miscellaneous Tree Crops etc.	
1	2	92	93	94	95	96	97	98	99	100	101	102	103	104	105	106	107	108	
123	Errabor	c	c	c	Yes	Yes	No	No	No	No	No	Dantewada	c	156.3	0	0	0	0	
124	Gundrajguda	c	c	c	Yes	Yes	No	No	No	No	No	Dantewada	c	73.7	0	0	0	0	
125	Tukiguda	c	c	c	Yes	Yes	No	No	No	No	No		c	0	0	0	0	0	
126	Mangaltor	c	c	c	Yes	Yes	No	No	No	No	No	Dantewada	c	12	27.6	0	0	0	
127	Botetong	c	c	c	Yes	Yes	No	No	No	No	No	Jagdapur	c	1142.1	74	819.3	0	0	
128	Pedachanda	c	c	c	Yes	Yes	No	No	No	No	No	Dantewada	c	28.7	76.7	0	0	0	
129	Pinachanda	c	c	c	Yes	Yes	No	No	No	No	No	Jagdapur	c	1001.1	78.3	138.9	0	0	
130	Raspalli	c	c	c	Yes	Yes	No	No	No	No	No	Jagdapur	c	74.4	99.1	0	0	0	
131	Udtamalla	c	c	c	Yes	Yes	No	No	No	No	No	Jagdapur	c	1111.3	60.4	280.1	0	0	
132	Aipenta	c	c	c	c	b	Yes	No	No	No	No	Jagdapur	c	0	50.7	370.1	0	0	
Block T O T A L :		3	3	38	4	87	93	42	2	0	10	0	0	81920.1	4754.2	5048.3	227.1	1	

Land Use (in hectares rounded up to one decimal place)											Area irrigated by source (in hectare).			Name of three most important commodities manufactured			Name of Village	Serial Number
Culturable Waste Land	Fallow lands other than current fallows	Current Fallows	Net Area Sown	Total Irrigated Land Area	Total Un-irrigated Land Area	Canals (C)	Wells/Tube-wells(W/TW)	Tanks/Lakes(T/L)	Water Falls(WF)	Others(O)	First	Second	Third					
109	110	111	112	113	114	115	116	117	118	119	120	121	122	2	1			
0.4	1.2	4.5	21.8	0	184.2	0	0	0	0	0				Errabor	123			
0.6	1.5	2.9	12.5	0	91.2	0	0	0	0	0				Gundrajguda	124			
0	0	0	0	0	0	0	0	0	0	0				Tukiguda	125			
0.3	0.3	0.3	11.3	0	11.3	0	0	0	0	0				Mangaltor	126			
4.2	3.9	4	29.2	0	29.2	0	0	0	0	0				Botetong	127			
1.2	1.1	2.2	11.5	0	11.5	0	0	0	0	0				Pedachanda	128			
5.6	4.3	5.2	13	0	13	0	0	0	0	0				Pinachanda	129			
2.2	3.1	4	36.2	0	36.2	0	0	0	0	0				Raspalli	130			
11	7.6	33.7	34.1	0	34.1	0	0	0	0	0				Udtamalla	131			
71	15.2	0	0	0	0	0	0	0	0	0				Aipenta	132			
6008.4	1178.4	3875.1	10310.9	283.5	11069.4	0	3.3	235.6	41.6					Block T O T A L :				

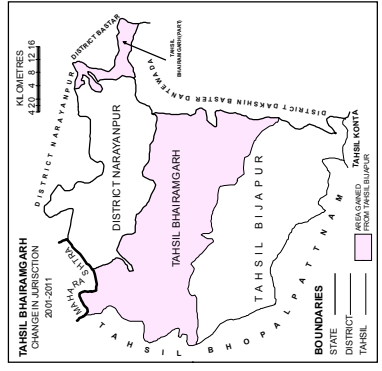
N P - NAGAR PANCHAYAT
Tahsil Headquarters is also the C.D. Block Headquarters.
C.D. Block Boundary of Bhairamgarh is Co-terminus with Tahsil Boundary, excluding statutory town.

INDIA
CHHATTISGARH
TAHSIL BHAIRAMGARH
C.D. BLOCK BHAIRAMGARH
DISTRICT BIJAPUR



A-PART OF TAHSIL GIDAM DISTRICT DAKSHIN BASTAR DANTEWADA

Total Number of C.D. Block	01
Total Number of Town	03
Total Number of Villages	694
Total Area (in sq. Kms)	2232.84
Total Population	83706
Distance from District Headquarters to Tahsil Headquarters	50 Kms.



- BOUNDARY STATE
- .. DISTRICT
- .. TAHSIL
- .. VILLAGE MDDS WITH LOCATION CODE
- .. RESERVED-FOREST WITH NAME
- HEADQUARTERS: TAHSIL
- POPULATION SIZE OF VILLAGES: BELOW 200
- 200-499, 500-999, 1000-4999
- UNINHABITED VILLAGE WITH MDDS CODE
- STATUTORY TOWN WITH MDDS CODE
- NATIONAL HIGHWAY
- STATE HIGHWAY
- IMPORTANT METALLED ROADS
- RIVER AND STREAM
- HIGH SCHOOL/JUNIOR COLLEGE
- BANK
- DISPENSARY
- PRIMARY HEALTH CENTRE
- OTHER MEDICAL SERVICES

Alphabetical list of Villages alongwith location code 2001 and 2011

Serial No.	Name of Village	2011 Census MDDS Code Number	2001 Location Code Number
1	2	3	4
Name of CD Block: BHAI RAMGARH (0145)			
Name of Sub-Dist: Bhairamgarh (0004)			
1	Aader	451254	01947900
2	Aaklanka	451163	01938700
3	Adawalli	451192	01941600
4	Aded	451143	01936700
5	Adewada	451276	01950100
6	Adwada	451237	01946200
7	Ambeli	451161	01938500
8	Bade Tek Meta	451174	01939800
9	Badealwada	451102	01932600
10	Badebodli	451148	01937200
11	Badegundam	451111	01933500
12	Badepalli	451248	01947300
13	Badetungali	451223	01944800
14	Bail	451302	01952700
15	Bakeli	451271	01949600
16	Bandemarka	451178	01940200
17	Bandeparre	451159	01938300
18	Bangoli	451309	01953400
19	Bardala	451359	01967100
20	Bechapal	451348	01957300
21	Bedre	451123	01934700
22	Belchar	451227	01945200
23	Belnar	451307	01953200
24	Benchram	451196	01942000
25	Bengla	451198	01942200
26	Bengloor	451292	01951700
27	Bhatpalli	451094	01931800
28	Bhatwada	451230	01945500
29	Bhikal	451170	01939400
30	Bhuripal	451171	01939500
31	Bhurri	451169	01939300
32	Bika	451153	01937700
33	Birabhatti	451158	01938200
34	Bodga	451247	01947200
35	Bodghat	451288	01951300
36	Bodmeta	451121	01934500
37	Botaguda	451332	01955700
38	Bote(Dharaguda)	451296	01952100
39	Burdum	451275	01950000
40	Chatpalli	451082	01930600

Serial No.	Name of Village	2011 Census MDDS Code Number	2001 Location Code Number
1	2	3	4
41	Cherli	451346	01957100
42	Chhindwaya	451172	01939600
43	Chhotealwada	451081	01930500
44	Chhotebodli	451147	01937100
45	Chhotegongla	451207	01943100
46	Chhotepalli	451249	01947400
47	Chhotepotenar	451195	01941900
48	Chidrapal	451315	01954000
49	Chihka	451231	01945600
50	Chinger	451085	01930900
51	Chinger	451306	01953100
52	Chinnatokameta	451167	01939100
53	Chintadevi	451165	01938900
54	Chuchkonta	451107	01933100
55	Dakaturri	451116	01934000
56	Daler	451236	01946100
57	Damaram	451104	01932800
58	Darapal	451313	01953800
59	Darbha	451186	01941000
60	Darmel	451241	01946600
61	Degmeta	451342	01956700
62	Dharma	451301	01952600
63	Dhusaad	451211	01943500
64	Dodimarka	451096	01932000
65	Dodum	451175	01939900
66	Doke	451113	01933700
67	Doraguda	451343	01956800
68	Dudoom	451277	01950200
69	Dumkameta	451329	01955400
70	Edasgondi	451095	01931900
71	Edasmeta	451320	01954500
72	Edaspadar	451330	01955500
73	Edkapalli	451125	01934900
74	Eligandra	451106	01933000
75	Eramangi	451354	01966600
76	Farsegarh	451093	01931700
77	Fulgatta	451321	01954600
78	Gadamali	451221	01944600
79	Gattapalli	451084	01930800
80	Ghotpal	451300	01952500
81	Gomter	451281	01950600
82	Gondmeta	451252	01947700
83	Gotetong	451331	01955600
84	Gudma	451201	01942500
85	Gudra	451176	01940000
86	Gudsakal	451233	01945800

VILLAGE AND TOWN DIRECTORY

Serial No.	Name of Village	2011 Census MDDS Code Number	2001 Location Code Number
1	2	3	4
87	Gufa	451285	01951000
88	Gumner	451086	01931000
89	Gumner	451114	01933800
90	Gupdilanka	451322	01954700
91	Guttamangi	451180	01940400
92	Guttamarka	451103	01932700
93	Hakwa	451327	01955200
94	Halloor	451215	01944000
95	Handapal	451347	01957200
96	Hingmeta	451146	01937000
97	Hingum	451238	01946300
98	Hitulwada	451208	01943200
99	Hurregubali	451151	01937500
100	Hurregunda	451328	01955300
101	Hurrepal	451350	01957500
102	Hurrewada	451168	01939200
103	Ider	451240	01946500
104	Idwada	451181	01940500
105	Indrinar	451352	01957700
106	Irpanar	451280	01950500
107	Irpapomara	451326	01955100
108	Itampur	451234	01945900
109	Itulkudum	451290	01951500
110	Jabbe	451334	01955900
111	Jaigur	451185	01940900
112	Jaiwaram	451206	01943000
113	Jangla	451224	01944900
114	Japeli	451177	01940100
115	Jaramarka	451155	01937900
116	Jaramongiya	451239	01946400
117	Jarre	451255	01948000
118	Jarwa	451079	01930300
119	Jhadigutta	451203	01942700
120	Jhilli	451242	01946700
121	Kamdgo	451278	01950300
122	Karemarka	451356	01966800
123	Karkeli	451126	01935000
124	Karremarka	451105	01932900
125	Katouli	451294	01951900
126	Katur	451108	01933200
127	Katur	451115	01933900
128	Keshkutul	451217	01944200
129	Ketanpal	451204	01942800
130	Ketulnar	451194	01941800
131	Ketulnar	451318	01954300
132	Kiskal	451243	01946800

Serial No.	Name of Village	2011 Census MDDS Code Number	2001 Location Code Number
1	2	3	4
133	Kodepalli	451124	01934800
134	Kodka	451157	01938100
135	Kodoli	451314	01953900
136	Kohkameta(Duganpal)	451267	01949200
137	Kohkawada	451262	01948700
138	Kokachal	451270	01949500
139	Kolnar	451245	01947000
140	Kompalli	451202	01942600
141	Kondapal	451349	01957400
142	Kondroji	451209	01943300
143	Kopanajarri	451128	01935200
144	Koramdodi	451333	01955800
145	Koribeda	451257	01948200
146	Korlapalli	451088	01931200
147	Kormeta	451183	01940700
148	Korra	451256	01948100
149	Kosalnar	451287	01951200
150	Kotlanji	451259	01948400
151	Kotrapal	451226	01945100
152	Kotrapal	451358	01967000
153	Kounde	451142	01936600
154	Koyam	451291	01951600
155	Kudmer	451337	01956200
156	Kuhakapal	451272	01949700
157	Kukadi	451269	01949400
158	Kumbadi	451149	01937300
159	Kumharmeta	451150	01937400
160	Kungler	451138	01936200
161	Kupari	451274	01949900
162	Kupasi	451268	01949300
163	Kuprel	451091	01931500
164	Kuprel	451134	01935800
165	Kusumbeli	451110	01933400
166	Kutru	451189	01941300
167	Madegundam	451136	01936000
168	Madepur	451137	01936100
169	Madepurturri	451139	01936300
170	Madpal	451338	01956300
171	Mandem	451092	01931600
172	Mandimarka	451197	01942100
173	Mangalnar	451229	01945400
174	Mangapetha	451190	01941400
175	Mangnar	451286	01951100
176	Manjimendry	451140	01936400
177	Mardingpal	451244	01946900
178	Markapal	451308	01953300

VILLAGE AND TOWN DIRECTORY

Serial No.	Name of Village	2011 Census MDDS Code Number	2001 Location Code Number
1	2	3	4
179	Marlam	451141	01936500
180	Marrimadgu	451133	01935700
181	Marrimeta	451251	01947600
182	Matasi	451284	01950900
183	Matwada	451225	01945000
184	Medanpalli	451130	01935400
185	Medpal	451184	01940800
186	Mindrar	451295	01952000
187	Mingachal	451220	01944500
188	Mingachal	451360	01967200
189	Mirtur	451340	01956500
190	Muchler	451089	01931300
191	Muchler	451173	01939700
192	Mukabeli	451101	01932500
193	Mukram	451109	01933300
194	Murkinar	451080	01930400
195	Musli	451127	01935100
196	Nayanar	451265	01949000
197	Nayatimir Gurda	451135	01935900
198	Nedwaya	451152	01937600
199	Nelasnar	451311	01953600
200	Nilawaya	451341	01956600
201	Nirali	451263	01948800
202	Niram	451298	01952300
203	Nugur	451145	01936900
204	Odru	451119	01934300
205	Odrutong	451118	01934200
206	Odsa	451228	01945300
207	Odsanpalli	451097	01932100
208	Odsanporka	451131	01935500
209	Okenar	451344	01956900
210	Omra	451166	01939000
211	Omra (1)	451120	01934400
212	Padmeta	451253	01947800
213	Padnar	451279	01950400
214	Paldevi	451112	01933600
215	Palewaya	451297	01952200
216	Pallewaya	451357	01966900
217	Parkeli	451164	01938800
218	Patakutru	451187	01941100
219	Patarpara	451213	01943800
220	Patliguda	451323	01954800
221	Pedapal	451336	01956100
222	Penkram	451087	01931100
223	Petha	451188	01941200
224	Pikmohnar	451261	01948600

Serial No.	Name of Village	2011 Census MDDS Code Number	2001 Location Code Number
1	2	3	4
225	Pindka Tungali	451218	01944300
226	Pindumpal	451199	01942300
227	Pinkonda	451317	01954200
228	Pitepal	451345	01957000
229	Pitetungali	451219	01944400
230	Pondum	451214	01943900
231	Ponodwaya	451193	01941700
232	Poparam	451117	01934100
233	Porewada	451353	01957800
234	Potenarichwada	451222	01944700
235	Puladi	451325	01955000
236	Pulod	451182	01940600
237	Puslanka	451156	01938000
238	Pusnar	451212	01943700
239	Puswaka	451260	01948500
240	Ranibodli	451083	01930700
241	Rengawaya	451132	01935600
242	Sadar	451289	01951400
243	Sagmeta	451100	01932400
244	Saknapalli	451200	01942400
245	Salepalli	451099	01932300
246	Satwa	451310	01953500
247	Shrameta	451264	01948900
248	Somanpalli	451090	01931400
249	Surokhi	451312	01953700
250	Tadigutta	451098	01932200
251	Tadkel	451324	01954900
252	Tadmendri	451129	01935300
253	Tadmer	451191	01941500
254	Tadopot	451303	01952800
255	Tadwala	451246	01947100
256	Takled	451250	01947500
257	Talnar	451316	01954100
258	Tamodi	451335	01956000
259	Teklanugur	451144	01936800
260	Telitekla	451179	01940300
261	Tendur	451299	01952400
262	Timmenar	451351	01957600
263	Tindodi	451355	01966700
264	Todma	451283	01950800
265	Toynar	451319	01954400
266	Tumla	451205	01942900
267	Tumnar	451210	01943400
268	Tunder	451293	01951800
269	Tungeli	451162	01938600
270	Turrenar	451216	01944100

VILLAGE AND TOWN DIRECTORY

Serial No.	Name of Village	2011 Census MDDS Code Number	2001 Location Code Number
1	2	3	4
271	Turrewaya	451266	01949100
272	Turri Korowaya	451258	01948300
273	Tuswal	451282	01950700
274	Uikal	451154	01937800
275	Uskapatnam	451160	01938400
276	Uspari	451232	01945700
277	Utla	451304	01952900
278	Viriya Bhumi	451235	01946000
279	Wadij	451273	01949800
280	Wayanar	451122	01934600
281	Yatepal	451339	01956400
282	Yehkali	451305	01953000

CENSUS OF INDIA 2011

AMENITIES AND

Name of District:-Bijapur

Name of CD Block:-BHAIRAMGARH

Sr.No.	Name village	Location code no.	Total area of the village (in hectares rounded up to one decimal place)	Total population (2011 census)	Number of households (2011 census)	Number of educational amenities available. (If not available within the village , the distance range code viz; a for < 5 Kms, b for 5-10 Kms and c for 10+ kms of nearest place where facility is available is given).														
						Pre-Primary school (PP)	Primary school (P)	Middle school (M)	Secondary School (S)	Senior Secondary school (SS)	Degree college of arts science & commerce (ASC)	Engineering college(EC)	Medical college (MC)	Management institute (MI)	Polytechnic (Pt)	Vocational training school /ITI	Non-formal training centre (NFTC)	Special school for disabled (SSD)	Others (specify)	
1	Jarwa	451079	664	66	14	c	b	c	c	c	c	c	c	c	c	c	c	c	c	
2	Murkinar	451080	979.9	274	43	c	b	c	c	c	c	c	c	c	c	c	c	c	c	
3	Chhotealwada	451081	528.1	168	36	c	1	b	b	c	c	c	c	c	c	c	c	c	c	
4	Chatpalli	451082	365.7	91	18	c	b	b	b	b	c	c	c	c	c	c	c	c	c	
5	Ranibodli	451083	1711.4	433	83	b	2	1	b	b	c	c	c	c	c	c	c	c	c	
6	Gattapalli	451084	858.4	127	26	c	b	b	c	c	c	c	c	c	c	c	c	c	c	
7	Chinger	451085	1147.7	209	40	c	1	a	b	c	c	c	c	c	c	c	c	c	c	
8	Gumner	451086	1691.4	0	0															
9	Penkram	451087	701.6	291	47	c	1	a	a	c	c	c	c	c	c	c	c	c	c	
10	Korlapalli	451088	1116.6	177	39	c	1	b	b	c	c	c	c	c	c	c	c	c	c	
11	Muchler	451089	1381.7	433	91	c	2	b	b	c	c	c	c	c	c	c	c	c	c	
12	Somanpalli	451090	933.9	480	79	c	1	1	a	c	c	c	c	c	c	c	c	c	c	
13	Kuprel	451091	172.1	143	34	c	1	a	a	c	c	c	c	c	c	c	c	c	c	
14	Mandem	451092	2168.3	286	68	c	1	a	a	c	c	c	c	c	c	c	c	c	c	
15	Farsegarh	451093	1218.2	1406	254	c	1	1	1	c	c	c	c	c	c	c	c	c	c	
16	Bhatpalli	451094	734.5	109	23	c	1	a		a	c	c	c	c	c	c	c	c	c	
17	Edasgondi	451095	351.4	29	7	c	b	b	b	c	c	c	c	c	c	c	c	c	c	
18	Dodimarka	451096	538.4	0	0															
19	Odsanpalli	451097	475.8	72	15	c	b	b	b	c	c	c	c	c	c	c	c	c	c	
20	Tadigutta	451098	0	0	0															
21	Salepalli	451099	297	11	3	c	b	b	b	c	c	c	c	c	c	c	c	c	c	
22	Sagmeta	451100	2124.4	319	75	c	c	c	c	c	c	c	c	c	c	c	c	c	c	
23	Mukabeli	451101	874.5	76	17	c	c	c	c	c	c	c	c	c	c	c	c	c	c	

- VILLAGE DIRECTORY

LAND USE (AS IN 2009)

Location CodeNo:-417

Location CodeNo:-0145

Number of Medical Amenities available. (If not available within the village , the distance range code viz; a for < 5 Kms, b for 5-10 Kms and c for 10+ kms of nearest place where facility is available is given).										Number of Non-Government Medical Amenities available.								Availability of drinking water - Yes / No						Name village		
21	22	23	24	25	26	27	28	29	30	31	32	33	34	35	36	37	38	39	40	41	42	43	44		45	46
Community health centre (CHC)	Primary health centre (PHC)	Primary health sub centre (PHS)	Maternity and child welfare centre (MCW)	T.B. clinic (TBC)	Hospital-allopathic (HA)	Hospital-alternative medicine (HO)	Dispensary (D)	Veterinary hospital (VH)	Mobile health clinic (MHC)	Family welfare centre (FWC)	Charitable non Govt. hospital/Nursing home.	Medical practitioner with MBBS Degree	Medical practitioner with other degree	Medical practitioner with no degree	Traditional practitioner and faith healer .	Medicine Shop	Others	Tap water (Treated/Untreated)	Well water (Covered / Uncovered well)	Hand Pump	Tube wells / Bore well	Spring	River / Canal	Tank / Pond / Lake	Others	
c	c	c	c	c	c	c	c	c	c	c	0	0	0	0	1	0	0	No	No	Yes	No	No	Yes	No	No	Jarwa
c	c	1	c	c	c	c	c	c	c	c	0	0	0	0	0	0	0	No	No	Yes	No	No	No	Yes	No	Murkinar
c	c	b	c	c	c	c	c	c	c	c	0	0	0	0	1	0	0	No	No	Yes	No	No	No	No	No	Chhotealwada
c	c	b	c	c	c	c	c	c	c	c	0	0	0	0	0	0	0	No	No	Yes	No	No	No	No	No	Chatpalli
c	b	b	c	c	c	c	b	b	c	c	0	0	0	0	0	0	0	No	Yes	Yes	No	No	No	Yes	No	Ranibodli
c	c	c	c	c	c	c	c	c	c	c	0	0	0	0	0	0	0	No	No	Yes	No	No	No	No	No	Gattapalli
c	c	b	c	c	c	c	c	c	c	c	0	0	0	0	0	0	0	No	Yes	Yes	No	No	No	No	No	Chinger Gummer
c	c	a	c	c	c	c	c	c	c	c	0	0	0	0	0	0	0	No	No	Yes	No	No	No	No	No	Penkram
c	c	b	c	c	c	c	c	c	c	c	0	0	0	0	0	0	0	No	No	Yes	No	No	No	No	No	Korlapalli
c	c	b	c	c	c	c	c	c	c	c	0	0	0	0	0	0	0	No	No	Yes	No	No	No	No	No	Muchler
c	c	a	c	c	c	c	c	c	c	c	0	0	0	0	0	0	0	No	Yes	Yes	No	No	No	No	No	Somanpalli
c	c	a	c	c	c	c	c	c	c	c	0	0	0	0	1	0	0	No	No	Yes	No	No	No	No	No	Kuprel
c	c	a	c	c	c	c	c	c	c	c	0	0	0	0	2	0	0	No	Yes	Yes	No	No	No	No	No	Mandem
c	c	1	c	c	c	c	c	c	c	c	0	0	0	1	1	0	0	No	Yes	Yes	No	No	No	Yes	No	Farsegarh
c	c	b	c	c	c	c	c	c	c	c	0	0	0	0	0	0	0	No	No	Yes	No	No	No	Yes	No	Bhatpalli
c	c	b	c	c	c	c	c	c	c	c	0	0	0	0	0	0	0	No	No	Yes	No	No	No	No	No	Edasgondi
c	c	b	c	c	c	c	c	c	c	c	0	0	0	0	0	0	0	No	No	No	No	No	No	No	No	Dodimarka
c	c	b	c	c	c	c	c	c	c	c	0	0	0	0	0	0	0	No	No	No	No	No	No	No	No	Odsanpalli
c	c	b	c	c	c	c	c	c	c	c	0	0	0	0	0	0	0	No	No	Yes	No	No	No	No	No	Tadigutta
c	c	b	c	c	c	c	c	c	c	c	0	0	0	0	0	0	0	No	No	Yes	No	No	No	No	No	Salepalli
c	c	1	c	c	c	c	c	c	c	c	0	0	0	0	1	0	0	No	Yes	Yes	No	No	No	Yes	No	Sagmeta
c	c	c	c	c	c	c	c	c	c	c	0	0	0	0	1	0	0	No	Yes	Yes	No	No	No	No	No	Mukabeli

CENSUS OF INDIA 2011

AMENITIES AND

Name of District:-Bijapur

Name of CD Block:-BHAIAMGARH

Sr.No.	Name village	Availability of toilet & others Yes / No				Communication and transport facilities (If amenities available code -Yes is given except for Village Pin Code ,If not available within the village , the distance range code viz; a for < 5 Kms, b for 5-10 Kms and c for 10+ kms of nearest place where facility is available is given).																
		Community toilet including bath.	Community toilet excluding bath.	Rural sanitary mart or sanitary hardware outlet available near the village.	Community bio- gas or recycle of waste for productive use.	Post office(PO)	Sub post office (SPO)	Post & Telegraph office (P&TO)	Village Pin Code	Telephones (Land lines)	Public call office (PCO)	Mobile phone coverage	Internet cafes/ Common service centre (CSC)	Private courier facility	Bus service (Public & Private)	Railway stations	Auto/Modified Autos	Taxis and Vans	Tractors	Cycle-pulled rickshaws(Manual & Machine driven)	Carts driven by animals	Sea /River ferry service
1	Jarwa	No	No	No	No	c	c	c	494450	c	c	c	c	c	c	c	c	c	c	c	c	b
2	Murkinar	No	No	No	No	c	c	c	494450	c	c	c	c	c	c	c	c	c	c	c	c	b
3	Chhotealwada	No	No	No	No	c	c	c	494224	c	c	c	c	c	c	c	c	b	b	c	c	b
4	Chatpalli	No	No	No	No	c	c	c	494444	c	c	c	c	c	c	c	c	b	b	c	c	b
5	Ranibodli	No	No	No	No	c	c	c	491441	c	b	c	c	c	Yes	c	c	Yes	c	c	c	c
6	Gattapalli	No	No	No	No	c	c	c	494777	c	c	c	c	c	c	c	c	b	c	c	c	b
7	Chinger	No	No	No	No	c	c	c	494450	c	c	c	c	c	c	c	c	b	c	c	c	b
8	Gunner																					
9	Penkram	No	No	No	No	c	c	c	496113	c	c	c	c	c	c	c	c	a	c	c	c	Yes
10	Korlapalli	No	No	No	No	b	c	c	496113	c	c	c	c	c	c	c	c	b	c	c	c	b
11	Muchler	No	No	No	No	c	c	c	494450	c	c	c	c	c	c	c	c	b	c	c	c	b
12	Somanpalli	No	No	No	No	c	c	c	491668	c	c	c	c	c	Yes	c	c	Yes	c	c	c	Yes
13	Kuprel	No	No	No	No	c	c	c	494553	c	c	c	c	c	c	c	c	a	a	c	c	a
14	Mandem	No	No	No	No	c	c	c	494450	c	c	c	c	c	c	c	c	a	Yes	c	c	Yes
15	Farsegarh	No	No	No	No	c	c	c	494444	c	c	c	c	c	Yes	c	c	Yes	c	c	c	Yes
16	Bhatpalli	No	No	No	Yes	c	c	c	491441	c	c	c	c	c	c	c	c	b	c	c	c	b
17	Edasgoni	No	No	No	No	c	c	c	491668	c	c	c	c	c	c	c	c	b	b	c	c	b
18	Dodimarka																					
19	Odsanpalli	No	No	No	No	c	c	c	494553	c	c	c	c	c	c	c	c	b	c	c	c	b
20	Tadigutta																					
21	Salepalli	No	No	No	No	c	c	c	495224	c	c	c	c	c	c	c	c	b	b	c	c	b
22	Sagmeta	No	No	No	No	c	c	c	494635	c	c	c	c	c	c	c	c	c	c	c	c	Yes
23	Mukabeli	No	No	No	No	c	c	c	493445	c	c	c	c	c	c	c	c	c	c	c	c	b

- VILLAGE DIRECTORY

LAND USE (AS IN 2009)

Location CodeNo:-417

Location CodeNo:-0145

Village connected to highways,village roads, banks & credit societies (If amenities available code -Yes is given, If not available within the village , the distance range code viz; a for < 5 Kms, b for 5-10 Kms and c for 10+ kms of nearest place where facility is available is given).										Availability of miscellaneous facilities (If amenities available code -Yes is given, distance range code viz; a for < 5 Kms, b for 5-10 Kms and c for 10+ kms given).														
68	69	70	71	72	73	74	75	76	77	78	79	80	81	82	83	84	85	86	87	88	89	90	91	Name of Village
c	b	b	c	b	Yes	b		c	c	c	Yes	b	c	b	c	c	b	Yes	Yes	c	c	c	Jarwa	
c	c	c	c	c	Yes	c	c	c	c	c	c	c	c	c	c	c	Yes	Yes	c	c	c	c	Murkinar	
c	b	c	c	c	Yes	b	c	c	c	c	c	b	c	b	c	c	Yes	Yes	Yes	c	b	c	Chhotealwada	
c	b	b	b	b	Yes	b	c	c	c	c	c	b	c	b	c	c	Yes	Yes	Yes	c	c	b	Chatpalli	
c	Yes	Yes	b		Yes	Yes	b	c	c	c	c	a	c	b	c	c	Yes	Yes	Yes	c	b	c	Ranibodli	
c	b	b	c	b	Yes	b		c	c	c	c	b	c	c	c	c	Yes	Yes	Yes	c	c	c	Gattapalli	
c	b	b	c	b	Yes	a		c	c	c	c	b	c	b	c	c	Yes	Yes	Yes	c	b	c	Chinger Gummer	
c	a	a	c	a	Yes	a		c	c	c	c	b	c	a	c	c	Yes	Yes	Yes	c	a	c	Penkram	
c	b	b	c	b	Yes	b		c	c	c	c	b	c	b	c	c	a	Yes	Yes	c	b	c	Korlapalli	
c	b	b	c	b	Yes	b		c	c	c	c	b	c	b	c	c	Yes	Yes	Yes	c	b	c	Muchler	
c	Yes	Yes	c		Yes	Yes		c	c	c	c	a	c	a	c	c	Yes	Yes	Yes	c	a	c	Somanpalli	
c	a	a	c	a	Yes	a	c	c	c	c	c	a	c	a	c	c	Yes	Yes	Yes	c	a	c	Kuprel	
c	a	a	c	a	Yes	a	c	c	c	c	c	a	c	a	c	c	Yes	Yes	Yes	c	a	c	Mandem	
c	Yes	Yes	c		Yes	Yes	c	c	c	c	Yes	Yes	c	a	c	c	Yes	Yes	Yes	c	Yes	c	Farsegarh	
c	b	b	c	b	Yes	b		c	c	c	c	b	c	b	c	c	Yes	Yes	Yes	c	b	c	Bhatpalli	
c	b	b	c	b	Yes	b	c	c	c	c	c	b	c	b	c	c	Yes	Yes	b	c	b	c	Edasgondi	
c	b	b	c	b	a	b	Yes	c	c	c	c	b	c	b	c	c	a	Yes	Yes	c	b	c	Dodimarka Odsanpalli	
c	b	b	c	b	a	b		c	c	c	c	b	c	b	c	c	Yes	Yes	b	c	b	c	Tadigutta Salepalli	
c	b	b	c	b	Yes	b	c	c	c	c	c	b	c	b	c	c	Yes	Yes	b	c	b	c	Salepalli	
c	c	c	c	c	Yes	c	c	c	c	c	c	c	c	c	c	c	Yes	Yes	Yes	c	c	c	Sagmeta	
c	c	c	c	c	Yes	c	c	c	c	c	c	c	c	c	c	c	Yes	Yes	b	c	c	c	Mukabeli	

CENSUS OF INDIA 2011
AMENITIES AND

Name of District:-Bijapur

Name of CD Block:-BHAIRAMGARH

Name of Village		Availability of electricity (Yes/No)										Land Use						
Name of Village		Availability of electricity (Yes/No)										Nearest Town	Area under different types of land use (
1	2	92	93	94	95	96	97	98	99	100	101	102	103	104	105	106	107	108
		Cinema / Video Hall	Public Library	Public Reading Room	Newspaper Supply	Assembly Polling station	Birth & Death Registration Office	Power Supply for Domestic Use (ED)	Power Supply for Agricultural Use (EAG)	Power Supply for Commercial Use (EC)	Power Supply for All Uses (EA)	Name	Distance range code i.e. a for < 5 Kms, b for 5-10 Kms and c for 10+ kms .	Forests	Area under Non-agricultural Uses	Barren and Un-cultivable land	Permanent Pastures and Other Grazing Lands	Land Under Miscellaneous Tree Crops etc.
1	Jarwa	c	c	c	c	b	b	No	No	No	No	Bijapur	c	231	152.3	0	25	232.1
2	Murkinar	c	c	c	c	b	b	No	No	No	No	Bijapur	c	799.3	5.1	0	24	52.5
3	Chhotealwada	c	c	c	c	b	b	No	No	No	No	Bijapur	c	292	2.2	0	10	171.7
4	Chatpalli	c	c	c	Yes	b	b	No	No	No	No	Bijapur	c	222.7	3.1	0	10	84.4
5	Ranibodli	c	c	c	c	Yes	a	Yes	No	No	No	Bijapur	c	1510.6	19	0	14	57.8
6	Gattapalli	c	c	c	c	b	b	No	No	No	No	Bijapur	c	548.5	4.9	0.1	12.7	185.6
7	Chinger	c	c	c	c	a	a	No	No	No	No	Bijapur	c	941.3	16.8	0	10	40.1
8	Gumner											Bijapur	c	1533.6	0	0	0	0
9	Penkram	c	c	c	c	Yes	Yes	No	No	No	No	Bijapur	c	366.7	21.2	0	25	219
10	Korlapalli	c	c	c	c	b	b	No	No	No	No	Bijapur	c	947.5	23.1	0	15	97.7
11	Muchler	c	c	c	c	b	a	No	No	No	No	Bijapur	c	1270.1	0	0	10	69.8
12	Somanpalli	c	c	c	c	Yes	Yes	Yes	No	No	No	Bijapur	c	476.7	30.9	0	14	278.8
13	Kuprel	c	c	c	c	a	a	No	No	No	No	Bijapur	c	54.2	4.6	0	20	77.9
14	Mandem	c	c	c	c	a	a	No	No	No	No	Bijapur	c	1817.3	10.1	3.8	10	42.2
15	Farsegarh	c	c	c	Yes	Yes	Yes	Yes	No	No	No	Bijapur	c	805.7	31.5	17.5	15.1	26
16	Bhatpalli	c	c	c	c	b	Yes	No	No	No	No	Bijapur	c	341.1	3.1	0	200	168
17	Edasgondi	c	c	c	c	b	b	No	No	No	No	Bijapur	c	209.6	1.1	0	10	117.7
18	Dodimarka											Bijapur	c	323.2	0	0	15	200.2
19	Odsanpalli	c	c	c	c	b	b	No	No	No	No	Bijapur	c	300.2	0	0	10	165.6
20	Tadigutta											Bhairamgarh	c	0	0	0	0	0
21	Salepalli	c	c	c	c	b	c	No	No	No	No	Bijapur	c	129.2	0	0	26.9	98.6
22	Sagmeta	c	c	c	c	Yes	Yes	No	No	No	No	Bijapur	c	1585.4	1.3	140.7	114.5	12.3
23	Mukabeli	c	c	c	c	a	a	No	No	No	No	Bijapur	c	698.9	10.6	0	10.8	83.7

- VILLAGE DIRECTORY

LAND USE (AS IN 2009)

Location CodeNo:-417

Location CodeNo:-0145

Land Use (in hectares rounded up to one decimal place)											Area irrigated by source (in hectare).			Name of three most important commodities manufactured			Name of Village	Serial Number
109	110	111	112	113	114	115	116	117	118	119	120	121	122	2	1			
Culturable Waste Land	Fallow lands other than current fallows	Current Fallows	Net Area Sown	Total Irrigated Land Area	Total Un-irrigated Land Area	Canals (C)	Wells/Tube-wells(W/TW)	Tanks/Lakes(T/L)	Water Falls(WF)	Others(O)	First	Second	Third					
1.8	7.3	0.1	14.5	0	14.5	0	0	0	0	0				Jarwa	1			
9.2	16.6	9	64.2	0	64.2	0	0	0	0	0	Bamboo	Mat		Murkinar	2			
1.4	9.9	2.9	38	0	38	0	0	0	0	0	Bamboo	Mat		Chhotealwada	3			
1.5	9.1	2.5	32.4	0	32.4	0	0	0	0	0	Bamboo	Mat		Chatpalli	4			
6	26.1	4	73.9	0.2	73.9	0	0.2	0	0	0	Bamboo	Mat		Ranibodli	5			
4.3	35	2.8	64.5	0	64.5	0	0	0	0	0				Gattapalli	6			
0.9	19.6	1.2	117.7	0.2	117.7	0	0.2	0	0	0				Chinger	7			
157.8	0	0	0	0	0	0	0	0	0	0				Gunner	8			
2.5	17.2	0.3	49.7	0	49.7	0	0	0	0	0				Penkram	9			
1.3	16.5	0.5	14.9	0	14.9	0	0	0	0	0				Korlapalli	10			
1	6	1.9	22.9	0	22.9	0	0	0	0	0				Muchler	11			
3.1	33.3	4	93	0.3	93	0	0.3	0	0	0				Somanpalli	12			
0.2	3.9	1.1	10.1	0	10.1	0	0	0	0	0	Bamboo	Basket		Kuprel	13			
37.4	8	3.5	236	0.3	236	0	0.3	0	0	0	Bamboo	Mat		Mandem	14			
27.3	17	202.1	76	202.1	0	0	0	0	0	0	Bamboo	Mat		Farsegarh	15			
1.2	3	3	15.2	0	15.3	0	0	0	0	0				Bhatpalli	16			
1.4	4.9	0	6.6	0	6.6	0	0	0	0	0				Edasgondi	17			
0	0	0	0	0	0	0	0	0	0	0				Dodimarka	18			
0	0	0	0	0	0	0	0	0	0	0				Odsanpalli	19			
0	0	0	0	0	0	0	0	0	0	0				Tadigutta	20			
0.5	16	0.2	25.5	0	25.5	0	0	0	0	0	Bamboo	Mat		Salepalli	21			
100	0.4	169.8	0	169.8	0	0	0	0	0	0	Winnovin	Bamboo		Sagmeta	22			
0.1	2.8	2.7	64.9	0	64.9	0	0	0	0	0	g Fans	Basket		Mukabeli	23			

Sr.No.	Name village	Location code no.	Total area of the village (in hectares rounded up to one decimal place)	Total population (2011 census)	Number of households (2011 census)	Number of educational amenities available. (If not available within the village , the distance range code viz; a for < 5 Kms, b for 5-10 Kms and c for 10+ kms of nearest place where facility is available is given).														
						Pre-Primary school (PP)	Primary school (P)	Middle school (M)	Secondary School (S)	Senior Secondary school (SS)	Degree college of arts science & commerce (ASC)	Engineering college(EC)	Medical college (MC)	Management institute (MI)	Polytechnic (Pt)	Vocational training school /ITI	Non-formal training centre (NFTC)	Special school for disabled (SSD)	Others (specify)	
1	2	3	4	5	6	7	8	9	10	11	12	13	14	15	16	17	18	19	20	
24	Badealwada	451102	774.9	25	5	c	c	c	c	c	c	c	c	c	c	c	c	c	c	
25	Guttamarka	451103	540.7	0	0															
26	Damaram	451104	561.2	80	15	c	c	c	c	c	c	c	c		c	c	c	c		
27	Karremarka	451105	139.6	84	18	c	c	c	c	c	c	c	c		c	c	c	c		
28	Eligandra	451106	932.6	60	13	1	b	b	b	c	c	c	c		c	c	c	c		
29	Chuchkonta	451107	3393.6	148	32	c	c	c	c	c	c	c	c		c	c	c	c		
30	Katur	451108	509.7	0	0															
31	Mukram	451109	735.3	86	21	c	1	b	c	c	c	c	c		c	c	c	c		
32	Kusumbeli	451110	0	0	0															
33	Badegundam	451111	1563.8	0	0															
34	Paldevi	451112	977	0	0															
35	Doke	451113	2579.1	80	17	c	c	c	c	c	c	c	c		c	c	c	c		
36	Gunner	451114	1691.4	249	57	c	1	b	b	c	c	c	c		c	c	c	c		
37	Katur	451115	509.6	97	21	c	1	b	c	c	c	c	c		c	c	c	c		
38	Dakaturri	451116	0	0	0															
39	Poparam	451117	0	0	0															
40	Odrutong	451118	0	0	0															
41	Odru	451119	0	0	0															
42	Omra (1)	451120	0	0	0															
43	Bodmeta	451121	1304.1	0	0															
44	Wayanar	451122	1108.3	101	18	c		a	a	c	c	c	c	c	c	c	c	c		
45	Bedre	451123	220.6	958	160	c	2	2	1	c	c	c	c	c	c	c	c	c		
46	Kodepalli	451124	756.4	99	19	c		a	b	c	c									
47	Edkapalli	451125	2415.1	230	41	c		b	c	c	c	c	c	c	c	c	c	c		
48	Karkeli	451126	2461.5	838	153		1	1	b	c	c	c	c	c	c	c	c	c		
49	Musli	451127	315.7	48	8	b	a	b	b	b	c	c	c		c	c	c	c		
50	Kopanajarri	451128	778.4	123	24	c	a	a	b	c	c	c	c	c	c	c	c	c		

Number of Medical Amenities available. (If not available within the village , the distance range code viz; a for < 5 Kms, b for 5-10 Kms and c for 10+ kms of nearest place where facility is available is given).										Number of Non-Government Medical Amenities available.					Availability of drinking water - Yes / No											
21	22	23	24	25	26	27	28	29	30	31	32	33	34	35	36	37	38	39	40	41	42	43	44	45	46	
Community health centre (CHC)	Primary health centre (PHC)	Primary health sub centre (PHS)	Maternity and child welfare centre (MCW)	T.B. clinic (TBC)	Hospital-allopathic (HA)	Hospital-alternative medicine (HO)	Dispensary (D)	Veterinary hospital (VH)	Mobile health clinic (MHC)	Family welfare centre (FWC)	Charitable non Govt. hospital/Nursing home.	Medical practitioner with MBBS Degree	Medical practitioner with other degree	Medical practitioner with no degree	Traditional practitioner and faith healer .	Medicine Shop	Others	Tap water (Treated/Untreated)	Well water (Covered / Uncovered well)	Hand Pump	Tube wells / Bore well	Spring	River / Canal	Tank / Pond / Lake	Others	Name village
c	c	c	c	c	c	c	c	c	c	c	0	0	0	0	0	0	0	No	No	Yes	No	No	No	No	No	Badealwada
																										Guttamarka
c	c	c	c	c	c	c	c	c	c	c	0	0	0	0	0	0	0	No	No	Yes	No	No	No	Yes	No	Damaram
c	c	c	c	c	c	c	c	c	c	c	0	0	0	0	0	0	0	No	No	Yes	No	No	No	No	No	Karremarka
c	c	b	c	c	c	c	c	c	c	c	0	0	0	0	0	0	0	No	No	Yes	No	No	No	No	No	Eligandra
c	c	c	c	c	c	c	c	c	c	c	0	0	0	0	1	0	0	No	No	Yes	No	No	No	No	No	Chuchkonta
																										Katur
c	c	b	c	c	c	c	c	c	c	c	0	0	0	0	0	0	0	No	No	Yes	No	No	No	No	No	Mukram
																										Kusumbeli
																										Badegundam
																										Paldevi
c	c	c	c	c	c	c	c	c	c	c	0	0	0	0	0	0	0	No	No	Yes	No	No	No	No	No	Doke
c	c	b	c	c	c	c	c	c	c	c	0	0	0	0	0	0	0	No	No	Yes	No	No	No	No	No	Gummer
c	c	c	c	c	c	c	c	c	c	c	0	0	0	0	1	0	0	No	No	Yes	No	No	No	No	No	Katur
																										Dakaturri
																										Poparam
																										Odrutong
																										Odru
																										Omra (1)
																										Bodmeta
c	c	a	c	c	c	c	c	c	c	c	0	0	0	0	1	0	0	No	No	Yes	No	No	Yes	No	No	Wayanar
c	c	l	c	c	c	c	c	c	c	c	0	0	0	0	3	0	0	No	Yes	Yes	No	No	Yes	Yes	No	Bedre
c	c	c	c		c	c	c	c	c	c	0	0	0	0	2	0	0	No	Yes	Yes	No	No	No	No	No	Kodepalli
c	c	b	c	c	c	c	c	c	c	c	0	0	0	0	2	0	0	No	No	Yes	No	No	No	No	No	Edkapalli
																		No	Yes	Yes	No	No	No	Yes	No	Karkeli
c	b	b	b	c	c	c	b	b	c	c	0	0	0	0	1	0	0	No	No	Yes	No	No	Yes	No	No	Musli
c	c	b	c	c	c	c	c	c	c	c	0	0	0	0	0	0	0	No	No	Yes	No	No	No	No	No	Kopanjarrri

Sr.No.	Name village	Availability of toilet & others Yes / No				Communication and transport facilities (If amenities available code -Yes is given except for Village Pin Code ,If not available within the village , the distance range code viz; a for < 5 Kms, b for 5-10 Kms and c for 10+ kms of nearest place where facility is available is given).																
		Community toilet including bath.	Community toilet excluding bath.	Rural sanitary mart or sanitary hardware outlet available near the village.	Community bio- gas or recycle of waste for productive use.	Post office(PO)	Sub post office (SPO)	Post & Telegraph office (P&TO)	Village Pin Code	Telephones (Land lines)	Public call office (PCO)	Mobile phone coverage	Internet cafes/ Common service centre (CSC)	Private courier facility	Bus service (Public & Private)	Railway stations	Auto/Modified Autos	Taxis and Vans	Tractors	Cycle-pulled rickshaws(Manual & Machine driven)	Carts driven by animals	Sea /River ferry service
1	2	47	48	49	50	51	52	53	54	55	56	57	58	59	60	61	62	63	64	65	66	67
24	Badealwada	No	No	No	No	c	c	c	494450	c	c	c	c	c	c	c	c	c	c	c	c	b
25	Guttamarka																					
26	Damaram	No	No	No	No	c	c	c	495224	c	c	c	c	c	c	c	c	c	c	c	c	b
27	Karremarka	No	No	No	No	c	c	c	494450	c	c	c	c	c	c	c	c	c	c	c	c	b
28	Eligandra	No	No	No	No	c	c	c	492112	c	c	c	c	c	c	c	c	b	b	c	c	b
29	Chuchkonta	No	No	No	No	c	c	c	494334	c	c	c	c	c	c	c	c	c	c	c	c	b
30	Katur																					
31	Mukram	No	No	No	No	c	c	c	494122	c	c	c	c	c	c	c	c	c	b	c	c	b
32	Kusumbeli																					
33	Badegundam																					
34	Paldevi																					
35	Doke	No	No	No	No	c	c	c	491558	c	c	c	c	c	c	c	c	c	c	c	c	c
36	Gunner	No	No	No	No	c	c	c	494553	c	c	c	c	c	c	c	c	b	c	c	c	b
37	Katur	No	No	No	No	c	b	c	491668	c	c	c	c	c	c	c	c	b	b	c	c	b
38	Dakaturri																					
39	Poparam																					
40	Odrutong																					
41	Odru																					
42	Omra (1)																					
43	Bodmeta																					
44	Wayanar	No	No	No	No	b	c	c	494553	c	c	c	c	c	c	c	c	c	c	c	c	b
45	Bedre	No	No	No	No	c	c	c	494122	c	c	c	c	c	c	c	c	c	c	c	c	Yes
46	Kodepalli	No	No	No	No	a	c	c	494450	c	c	c	c	c	c	c	c	c	c	c	c	b
47	Edkapalli	No	No	No	No	b	c	c	494441	c	c	c	c	c	c	c	c	c	c	c	c	Yes
48	Karkeli								494450	c	c	c	c	c	c	c	c	c	c	c	c	Yes
49	Musli	No	No	No	No		c	c	494553	c	b	c	c	c	c	c	c	b	c	c	c	Yes
50	Kopajarri	No	No	No	No	b	c	c	493445	c	c	c	c	c	c	c	c	c	c	c	c	Yes

Village connected to highways,village roads, banks & credit societies (If amenities available code -Yes is given, If not available within the village , the distance range code viz; a for < 5 Kms, b for 5-10 Kms and c for 10+ kms of nearest place where facility is available is given).

Availability of miscellaneous facilities (If amenities available code -Yes is given, distance range code viz; a for < 5 Kms, b for 5-10 Kms and c for 10+ kms given).

68	69	70	71	72	73	74	75	76	77	78	79	80	81	82	83	84	85	86	87	88	89	90	91	Name of Village
Connected to national highway(NH)	Connected to state highway(SH)	Connected to major district road (MDR)	Connected to others district road	Pucca roads	Kutchcha roads	Water bounded macadam(WBM) roads	Navigable waterway (river/canal)(NW)	Footpaths (FP)	Commercial & Co-operative Banks	ATM	Agricultural Credit Societies	Self-Help Group (SHG)	Public distribution system (PDS) shop	Mandis / Regular market	Weekly Haat	Agricultural marketing society	Centres	Anganwadi Centre (Nutritional Centres)	Others (Nutritional Centres)	ASHA (Accredited Social Health Activist)	Community centre with/without TV	Sports Field,	Sports Club / Recreation Centre	Name of Village

c	c	c	b	b	Yes	c			c	c	c	c	c	c	c	c	c	Yes	Yes	c	c	c	c	Badealwada Guttamarka
c	c	c	c	c	Yes	c	c		c	c	c	c	c	c	c	c	c	Yes	Yes	c	c	c	c	Damaram
c	c	c	c	c	b	c		Yes	c	c	c	c	c	c	c	c	c	b	Yes	Yes	c	c	c	Karremarka
c	b	b	b	b	Yes	b	c		c	c	c	c	b	c	b	c	c	b	Yes	Yes	b	b	c	Eligandra
c	c	c	c	c	Yes	c	c		c	c	c	c	c	c	c	c	c	Yes	Yes	c	c	c	c	Chuchkonta Katur
c	b	b	c	b	Yes	b	c		c	c	c	c	b	c	b	c	c	Yes	Yes	b	c	c	c	Mukram Kusumbeli Badegundam Paldevi
c	c	c	c	c	Yes	c	c		c	c	c	c	c	c	c	c	c	Yes	Yes	c	c	c	c	Doke
c	b	b	c	b	a	b		Yes	c	c	c	c	b	c	b	c	c	b	Yes	Yes	c	b	c	Gummer
c	b	b	c	b	Yes	b	c		c	c	c	c	a	c	c	c	c	Yes	Yes	b	c	c	c	Katur Dakaturri Poparam Odrutong Odru Omra (1) Bodmeta
c	c	c	c	c	Yes	a			c	c	c	c	Yes	c	a	c	c	Yes	Yes	Yes	c	a	c	Wayanar
c	c	c	c	c	Yes	Yes			c	c	c	c	Yes	c	b	c	c	Yes	Yes	Yes	c	Yes	c	Bedre
c	c	c	c	c	Yes	a			c	c	c	c	a	c	a	c	c	Yes	Yes	Yes	c	a	c	Kodepalli
c	c	c	c	c	Yes	b			c	c	c	c	b	c	b	c	c	Yes	Yes	Yes	c	b	c	Edkapalli
c	c	c	c	c	Yes	Yes			c	c	c	c	Yes	Yes	Yes	c	c	Yes	Yes	Yes	c	Yes	c	Karkeli
c	b	c	b	b	a	Yes			c	c	c	c	b	c	b	c	c	Yes	Yes	Yes	c	b	c	Musli
c	c	c	c	c	b	b		Yes	c	c	c	c	b	c	b	c	c	Yes	Yes	Yes	c	b	c	Kopajarri

ven, If not available within the village , the of nearest place where facility is available is										Availability of electricity (Yes/No)	Land Use							
										Nearest Town		Area under different types of land use (
	Name of Village	Cinema / Video Hall	Public Library	Public Reading Room	Newspaper Supply	Assembly Polling station	Birth & Death Registration Office	Power Supply for Domestic Use (ED)	Power Supply for Agricultural Use (EAG)	Power Supply for Commercial Use (EC)	Power Supply for All Uses (EA)	Name	Distance range code i.e. a for < 5 Kms, b for 5-10 Kms and c for 10+ kms .	Forests	Area under Non-agricultural Uses	Barren and Un-cultivable land	Permanent Pastures and Other Grazing Lands	Land Under Miscellaneous Tree Crops etc.
1	2	92	93	94	95	96	97	98	99	100	101	102	103	104	105	106	107	108
24	Badealwada	c	c	c	c	b	b	No	No	No	No	Bijapur	c	651.8	17.9	0	24.7	80.5
25	Guttamarka											Bijapur	c	426.9	7	0	25.3	81.5
26	Damaram	c	c	c	c	c	a	No	No	No	No	Bijapur	c	447.1	5	0.4	24	63.9
27	Karremarka	c	c	c	c	c	b	No	No	No	No	Bijapur	c	25.3	0.3	0	5	0
28	Eligandra	c	c	c	c	b	b	No	No	No	No	Bijapur	c	825.1	17.6	0	28.6	31.1
29	Chuchkonta	c	c	c	c	c	c	No	No	No	No	Bijapur	c	3293.6	0	0	25	75
30	Katur											Bijapur	c	384.6	8.3	0	25	0
31	Mukram	c	c	c	c	b	b	No	No	No	No	Bijapur	c	607.2	39.6	0	19.3	29.7
32	Kusumbeli											Bijapur	c	0	0	0	0	0
33	Badegundam											Bijapur	c	1439.2	17	0	20.1	87.5
34	Paldevi											Bijapur	c	881.5	0	0	20	64.2
35	Doke	c	c	c	c	c	c	No	No	No	No	Bijapur	c	2454.2	11.1	0	37.2	57.5
36	Gumner	c	c	c	c	b	b	No	No	No	No	Bijapur	c	1523.6	0	0	10	137.8
37	Katur	c	c	c	c	b	b	No	No	No	No	Bijapur	c	385.8	0.1	0	25.5	50.5
38	Dakaturri											Bijapur	c	0	0	0	0	0
39	Poparam											Bijapur	c	0	0	0	0	0
40	Odrutong											Bijapur	c	0	0	0	0	0
41	Odru											Bijapur	c	0	0	0	0	0
42	Omra (1)											Bijapur	c	0	0	0	0	0
43	Bodmeta											Bijapur	c	877.6	167.2	125.7	20	103.7
44	Wayanar	c	c	c	c	a	a	No	No	No	No	Bijapur	c	968	0.6	0	23.3	63.9
45	Bedre	c	c	c	c	Yes	Yes	No	No	No	No	Bijapur	c	179.1	17.6	0.1	1.8	3.6
46	Kodepalli	c	c	c	c	Yes	a	No	No	No	No	Bijapur	c	625.4	4	0	6.6	56.6
47	Edkapalli	c	c	c	c	Yes	b	No	No	No	No	Bijapur	c	2293.6	11	0	4	56.8
48	Karkeli	c	c	c	c	Yes	Yes	No	No	No	No	Bijapur	c	1901	48.7	0.2	30.6	128.7
49	Musli	c	c	c	c	b	b	No	No	No	No	Bijapur	c	151.2	50.9	0.1	15.9	59.4
50	Kopajarri	c	c	c	c	b	b	No	No	No	No	Bijapur	c	599.8	8.3	1.3	6.4	85.7

Land Use (in hectares rounded up to one decimal place)											Name of three most important commodities manufactured			Name of Village	Serial Number
						Area irrigated by source (in hectare).					First	Second	Third		
Culturable Waste Land	Fallow lands other than current fallows	Current Fallows	Net Area Sown	Total Irrigated Land Area	Total Un-irrigated Land Area	Canals (C)	Wells/Tube-wells(W/TW)	Tanks/Lakes(T/L)	Water Falls(WF)	Others(O)					
109	110	111	112	113	114	115	116	117	118	119	120	121	122	2	1
											Bamboo				
0	0	0	0	0	0	0	0	0	0	0	Basket	Mat		Badealwada	24
0	0	0	0	0	0	0	0	0	0	0				Guttamarka	25
											Bamboo				
1	9.5	0.4	10	0	10	0	0	0	0	0	Basket			Damaram	26
14.1	51.6	9.9	33.3	0	33.3	0	0	0	0	0				Karremarka	27
											Bamboo				
0.5	7.6	1.1	21.2	0	21.2	0	0	0	0	0	Basket	Mat		Eligandra	28
											Bamboo				
0	0	0	0	0	0	0	0	0	0	0	Basket			Chuchkonta	29
52.1	6	5	28.8	0	0	0	0	0	0	0				Katur	30
											Bamboo				
1.3	24.8	0.4	12.9	0	12.9	0	0	0	0	0	Basket	Mat		Mukram	31
0	0	0	0	0	0	0	0	0	0	0				Kusumbeli	32
0	0	0	0	0	0	0	0	0	0	0				Badegundam	33
11.3	0	0	0	0	0	0	0	0	0	0				Paldevi	34
											Bamboo				
0.1	7.4	0.2	11.4	0	11.4	0	0	0	0	0	Basket			Doke	35
0	0	0	20	0	20	0	0	0	0	0				Gunner	36
											Bamboo				
1.9	19.6	0.2	26.1	0	26.1	0	0	0	0	0	Basket			Katur	37
0	0	0	0	0	0	0	0	0	0	0				Dakaturri	38
0	0	0	0	0	0	0	0	0	0	0				Poparam	39
0	0	0	0	0	0	0	0	0	0	0				Odrutong	40
0	0	0	0	0	0	0	0	0	0	0				Odru	41
0	0	0	0	0	0	0	0	0	0	0				Omra (1)	42
0	0	0	10	0	10	0	0	0	0	0				Bodmeta	43
0.2	11.9	0.9	39.4	0	39.4	0	0	0	0	0				Wayanar	44
0	1.1	1.2	16.1	0	161.1	0	0	0	0	0				Bedre	45
1.1	6.3	3	53.5	0	53.5	0	0	0	0	0				Kodepalli	46
0.2	3.8	2.2	43.5	0	43.5	0	0	0	0	0				Edkapalli	47
											Bamboo	Bamboo			
1.2	61.3	40.1	249.7	0	249.7	0	0	0	0	0	Basketry	Mats	Basket	Karkeli	48
2.6	8.4	1.1	26.1	0	26.1	0	0	0	0	0	Mats			Musli	49
1.2	13.4	62.2	0	62	0	0	0	0	0	0				Kopanajarri	50

Sr.No.	Name village	Location code no.	Total area of the village (in hectares rounded up to one decimal place)	Total population (2011 census)	Number of households (2011 census)	Number of educational amenities available. (If not available within the village , the distance range code viz; a for < 5 Kms, b for 5-10 Kms and c for 10+ kms of nearest place where facility is available is given).														
						Pre-Primary school (PP)	Primary school (P)	Middle school (M)	Secondary School (S)	Senior Secondary school (SS)	Degree college of arts science & commerce (ASC)	Engineering college(EC)	Medical college (MC)	Management institute (MI)	Polytechnic (Pt)	Vocational training school /ITI	Non-formal training centre (NFTC)	Special school for disabled (SSD)	Others (specify)	
1	2	3	4	5	6	7	8	9	10	11	12	13	14	15	16	17	18	19	20	
51	Tadmendri	451129	1457.9	178	34	c	b	b	b	b	c	c	c		c	c	c	c		
52	Medanpalli	451130	0	0	0															
53	Odsanporka	451131	1125.2	65	13	c	l	c	c	c	c	c	c	c	c	c	c	c	c	
54	Rengawaya	451132	2137.4	92	18	c	a	a	b	c	c	c	c	c	c	c	c	c	c	
55	Marrimadgu	451133	1853.4	154	30	c	c	c	c	c	c	c	c	c	c	c	c	c	c	
56	Kuprel	451134	0	0	0															
57	Nayatimir Gurda	451135	1247.9	57	12	c	b	b	b	c	c	c	c	c	c	c	c	c	c	
58	Madegundam	451136	0	0	0															
59	Madepur	451137	1483.2	110	22	c	c	c	c	c	c	c	c	c	c					
60	Kungler	451138	497.1	118	19	c	c	c	c	c	c	c	c	c	c	c	c	c	c	
61	Madepururri	451139	774	63	14	c	b	b	b	c	c	c	c	c	c	c	c	c	c	
62	Manjimendry	451140	832.8	52	15	c	b	b	b	c	c	c	c	c	c	c	c	c	c	
63	Marlam	451141	1276	0	0															
64	Kounde	451142	864.4	177	32		l		b	b	c	c				a				
65	Aded	451143	0	0	0															
66	Teklanugur	451144	120.2	24	5	b	b	b	b	b	c	c	c	c	c	c			c	
67	Nugur	451145	607.6	262	42		l	b	b		c	c			a					
68	Hingmeta	451146	365.7	234	45	c	b	b	b	c	c	c	c		c	c	c	c	c	
69	Chhotebodli	451147	547.2	115	19	c	c	c	c	c	c	c	c	c	c	c			c	
70	Badebodli	451148	0	0	0															
71	Kumbadi	451149	0	0	0															
72	Kumharmeta	451150	210.8	103	19						c	c								
73	Hurregubali	451151	1095.7	175	30	c	b	b	b	c	c	c	c		a	c	c	c	c	
74	Nedwaya	451152	343.7	0	0															
75	Bika	451153	0	0	0															
76	Uikal	451154	142.2	0	0															
77	Jaramarka	451155	632.9	291	50	c	c	c	c	c	c	c	c	c	c	c			c	
78	Puslanka	451156	784.2	141	24	c	c	c	c	c									c	
79	Kodka	451157	578.7	35	10	c	c	b	b	b	c	c	c	c	c		c	c	c	

Number of Medical Amenities available. (If not available within the village, the distance range code viz; a for < 5 Kms, b for 5-10 Kms and c for 10+ kms of nearest place where facility is available is given).										Number of Non-Government Medical Amenities available.				Availability of drinking water - Yes / No				Name village								
21	22	23	24	25	26	27	28	29	30	31	32	33	34	35	36	37	38		39	40	41	42	43	44	45	46
Community health centre (CHC)	Primary health centre (PHC)	Primary health sub centre (PHS)	Maternity and child welfare centre (MCWC)	T.B. clinic (TBC)	Hospital-allopathic (HA)	Hospital-alternative medicine (HO)	Dispensary (D)	Veterinary hospital (VH)	Mobile health clinic (MHC)	Family welfare centre (FWC)	Charitable non Govt. hospital/Nursing home.	Medical practitioner with MBBS Degree	Medical practitioner with other degree	Medical practitioner with no degree	Traditional practitioner and faith healer.	Medicine Shop	Others	Tap water (Treated/Untreated)	Well water (Covered / Uncovered well)	Hand Pump	Tube wells / Bore well	Spring	River / Canal	Tank / Pond / Lake	Others	
c	c	b	c	c	c	c	c	c	c	c	0	0	0	0	0	0	0	No	No	Yes	No	No	No	No	No	Tadmendri Medanpalli
c	c	c	c	c	c	c	c	c	c	c	0	0	0	0	2	0	0	No	No	Yes	No	No	No	Yes	No	Odsanporka
c	c	b	c	c	c	c	c	c	c	c	0	0	0	0	1	0	0	No	No	Yes	No	No	No	Yes	No	Rengawaya
c	c	c	c	c	c	c	c	c	c	c	0	0	0	0	1	0	0	No	No	Yes	No	No	No	No	No	Marrimadgu Kuprel
c	c	b	c	c	c	c	c	c	c	c	0	0	0	0	1	0	0	No	No	Yes	No	No	No	No	No	Nayatimir Gurda Madegundam
c	c	c			c	c	c	c	c	c	0	0	0	0	2	0	0	No	No	Yes	No	No	Yes	No	No	Madepur
c	c	l	c	c	c	c	c	c	c	c	0	0	0	0	2	0	0	No	No	Yes	No	No	No	No	No	Kungler
c	c	b	c	c	c	c	c	c	c	c	0	0	0	0	2	0	0	No	No	Yes	No	No	No	No	No	Madepururri
c	c	b	c	c	c	c	c	c	c	c	0	0	0	0	2	0	0	No	No	Yes	No	No	No	No	No	Manjimendry Marlam
c	b										0	0	0	0	0	0	0	No	No	Yes	No	No	No	No	No	Kounde Aded
c	b	c	c	c	c	c	c	c	c	c	0	0	0	0	2	0	0	No	No	Yes	No	No	No	No	No	Teklanugur
c	c	c	c								0	0	0	0	2	0	0	Yes	Yes	Yes	No	No	Yes	No	No	Nugur
c	c	b	c	c	c	c	c	c	c	c	0	0	0	0	3	0	0	No	Yes	Yes	No	No	Yes	No	No	Hingmeta
c	c	c	c	c	c	c	c	c	c	c	0	0	0	0	0	0	0	No	No	Yes	No	No	Yes	No	No	Chhotebodli Badebodli Kumbadi
c	c	b	c	c	c	c	c	c	c	c	0	0	0	0	0	0	0	No	Yes	No	No	No	No	No	No	Kumharmeta
c	c	b	c	c	c	c	c	c	c	c	0	0	0	0	2	0	0	No	No	Yes	No	No	No	No	No	Hurregubali Nedwaya Bika Uikal
c	c	c	c	c	c	c	c	c	c	c	0	0	0	0	2	0	0	No	No	Yes	No	No	Yes	No	No	Jaramarka
c	c	c	c	c	c						0	0	0	0	0	0	0	No	No	Yes	No	No	No	No	No	Puslanka
c	b	c	c	c	b	c	c	b	c	c	0	0	0	0	0	0	0	No	No	Yes	No	No	Yes	No	No	Kodka

Sr.No.	Name village	Availability of toilet & others Yes / No				Communication and transport facilities (If amenities available code -Yes is given except for Village Pin Code ,If not available within the village , the distance range code viz; a for < 5 Kms, b for 5-10 Kms and c for 10+ kms of nearest place where facility is available is given).																
		Community toilet including bath.	Community toilet excluding bath.	Rural sanitary mart or sanitary hardware outlet available near the village.	Community bio- gas or recycle of waste for productive use.	Post office(PO)	Sub post office (SPO)	Post & Telegraph office (P&TO)	Village Pin Code	Telephones (Land lines)	Public call office (PCO)	Mobile phone coverage	Internet cafes/ Common service centre (CSC)	Private courier facility	Bus service (Public & Private)	Railway stations	Auto/Modified Autos	Taxis and Vans	Tractors	Cycle-pulled rickshaws(Manual & Machine driven)	Carts driven by animals	Sea /River ferry service
1	2	47	48	49	50	51	52	53	54	55	56	57	58	59	60	61	62	63	64	65	66	67
51	Tadmendri	No	No	No	No	c	b	c	493449	c	c	c	c	c	c	c	b	b			Yes	
52	Medanpalli																					
53	Odsanporka	No	No	No	No	b	c	c	494450	c	c	c	c	c	c	c	c	c	c			Yes
54	Rengawaya	No	No	No	No	c	c	c	493449	c	c	c	c	c	c	c	c	c	c			Yes
55	Marrimadgu	No	No	No	No	c	c	c	493445	c	c	c	c	c	c	c	c	c	c			Yes
56	Kuprel																					
57	Nayatimir Gurda	No	No	No	No	c	c	c	494450	c	c	c	c	c	c	c	c	c	c			Yes
58	Madegundam																					
59	Madepur	No	No	No	No	Yes	a	c	494450	c	c	c	c	c	c	c	c	c	c			c
60	Kungler	No	No	No	No	c	c	c	494450	c	c	c	c	c	c	c	c	c	c			Yes
61	Madepururri	No	No	No	No	c	c	c	494553	c	c	c	c	c	c	c	c	c	c			b
62	Manjimendry	No	No	No	No	c	c	c	494450	c	c	c	c	c	c	c	c	c	c			b
63	Marlam																					
64	Kounde	No	No	No	No	b	b	c	494334	c	c	c	c	c	Yes	c	c	c	c	Yes	a	
65	Aded																					
66	Teklanugur	No	No	No	No	b	b	c	494450	c	c	c	c	c	c	c	c	c	c			b
67	Nugur	No	No	No	No	b	b	c	494553	c	c	c	c	c	Yes	c	c	c	c	Yes	Yes	
68	Hingmeta	No	No	No	No	c	c	c	494552	c	c	c	c	c	c	c	b	c				b
69	Chhotebodli	No	No	No	No	c	c	c	491441	c	c	c	c	c	c	c	c	c				b
70	Badebodli																					
71	Kumbadi																					
72	Kumharmeta	No	No	No	No	c	c	c	494553	c	c	c	c	c	c	c	b	c				b
73	Hurregubali	No	No	No	No	a	Yes	c	494224	c	c	c	c	c	c	b	c	c				b
74	Nedwaya																					
75	Bika																					
76	Uikal																					
77	Jaramarka	No	No	No	No	c	c	c	494553	c	c	c	c	c	c	c	c	c				b
78	Puslanka	No	No	No	No	c	c	c	494450	c	c	c	c	c	c	c	c	c				b
79	Kodka	No	No	No	No	c	c	c	494450	c	c	c	c	c	c	c	b	Yes	Yes			

Village connected to highways,village roads, banks & credit societies (If amenities available code -Yes is given, If not available within the village , the distance range code viz; a for < 5 Kms, b for 5-10 Kms and c for 10+ kms of nearest place where facility is available is given).

Availability of miscellaneous facilities (If amenities available code -Yes is given, If not available within the village , the distance range code viz; a for < 5 Kms, b for 5-10 Kms and c for 10+ kms of nearest place where facility is available is given).

68	69	70	71	72	73	74	75	76	77	78	79	80	81	82	83	84	85	86	87	88	89	90	91	Name of Village
Connected to national highway(NH)	Connected to state highway(SH)	Connected to major district road (MDR)	Connected to others district road	Pucca roads	Kutchcha roads	Water bounded macadam(WBM) roads	Navigable waterway (river/canal)(NW)	Footpaths (FP)	Commercial & Co-operative Banks	ATM	Agricultural Credit Societies	Self-Help Group (SHG)	Public distribution system (PDS) shop	Mandis / Regular market	Weekly Haat	Agricultural marketing society	Centres	Anganwadi Centre (Nutritional Centres)	Others (Nutritional Centres)	ASHA (Accredited Social Health Activist)	Community centre with/without TV	Sports Field,	Sports Club / Recreation Centre	Name of Village
c	c	c	c	c	Yes	b	c		c	c	c	c	b	c	b	c	b	b	Yes	b	c	b	c	Tadmendri Medanpalli
c	c	c	b	b	Yes	b			c	c	c	Yes	b	c	b	b	c	Yes	Yes	Yes	c	b	c	Odsanporka
c	c	c	c	c	Yes	b			c	c	c	c	b	c	b	c	c	a	Yes	a	c	b	c	Rengawaya
c	c	c	c	c	c	c		Yes	c	c	c	c	c	c	c	c	c	b	Yes	Yes	c	c	c	Marrimadgu Kuprel
c	c	c	c	c	b	b		Yes	c	c	c	c	b	b	c	c	c	Yes	Yes	Yes	c	b	c	Nayatimir Gurda Madegundam
c	c	c	c	c				Yes	c	c	c	c	c	c	c	c	c	c	Yes	c	c	c	c	Madepur
c	c	c	c	c		c		Yes	c	c	c	c	c	c	c	c	c	b	Yes	Yes	c	c	c	Kungler
c	c	c	c	c	Yes	b			c	c	c	c	b	c	c	c	c	b	Yes	Yes	c	b	c	Madepurturri
c	c	c	c	c	b	b		Yes	c	c	c	c	b	c	c	c	c	Yes	Yes	Yes	c	a	c	Manjimendry Marlam
c	c	Yes	c		Yes				c	c	c	Yes	b	Yes	Yes	c	c	Yes	Yes	Yes	c	c	c	Kounde Aded
c	c	c	c	c	Yes	b			c	c	c	Yes	b	Yes	Yes	c	c	Yes	Yes	Yes	c	c	c	Teklanugur
c	c	Yes	c		Yes				c	c	c	Yes	b	Yes	b	c	c	Yes	Yes	Yes	c	c	c	Nugur
c	b	b	c	b	Yes	b			c	c	c	c	b	c	b	c	c	Yes	Yes	Yes	c	b	c	Hingmeta
c	c	c	c	c	Yes				c	c	c	Yes	c	c	c	c	c	Yes	Yes	Yes	c	c	c	Chhotebodli Badebodli Kumbadi
c	b	b	c	b		b		Yes	c	c	c	c	b	c	b	c	c	Yes	Yes	Yes	c	c	c	Kumharmeta
c	b	b	c	b	Yes	b			c	c	c	c	b	c	b	c	c	Yes	Yes	Yes	c	c	c	Hurregubali Nedwaya Bika Uikal
c	c	c	c	c	Yes	c			c	c	c	Yes	c	c	c	c	c	Yes	Yes	Yes	c	c	c	Jaramarka
c	c	c	c	c	Yes	c			c	c	c	Yes	c	c	c	c	c	Yes	Yes	Yes	c	c	c	Puslanka
c	c	c	b	b	Yes	b	b		c	c	c	Yes	b	c	b	c	c	b	Yes	Yes	c	b	b	Kodka

Name of Village		Availability of electricity (Yes/No)										Land Use						
		Nearest Town		Area under different types of land use (
1	2	92	93	94	95	96	97	98	99	100	101	102	103	104	105	106	107	108
		Cinema / Video Hall	Public Library	Public Reading Room	Newspaper Supply	Assembly Polling station	Birth & Death Registration Office	Power Supply for Domestic Use (ED)	Power Supply for Agricultural Use (EAG)	Power Supply for Commercial Use (EC)	Power Supply for All Uses (EA)	Name	Distance range code i.e. a for < 5 Kms, b for 5-10 Kms and c for 10+ kms .	Forests	Area under Non-agricultural Uses	Barren and Un-cultivable land	Permanent Pastures and Other Grazing Lands	Land Under Miscellaneous Tree Crops etc.
51	Tadmendri	c	c	c	c	b	b	No	No	No	No	Bijapur	c	1251.4	8.6	0	7	90.6
52	Medanpalli											Bijapur	c	0	0	0	0	0
53	Odsanporka	c	c	c	c	b	Yes	No	No	No	No	Bijapur	c	1008.3	4	0.1	3.7	0
54	Rengawaya	c	c	c	c	b	b	No	No	No	No	Bijapur	c	2011.2	0.9	1.7	4.7	72.4
55	Marrimadgu	c	c	c	c	Yes	c	No	No	No	No	Bijapur	c	1730.8	15.7	0	4.4	58
56	Kuprel											Bijapur	c	0	0	0	0	0
57	Nayatumur Gurda	c	c	c	c	b	b	No	No	No	No	Bijapur	c	1133.8	6.8	0	2.8	77.7
58	Madegundam											Bijapur	c	0	0	0	0	0
59	Madepur	c	c	Yes	c	a	Yes	Yes	No	No	No	Bijapur	c	1197.5	169.7	2.6	5	0
60	Kungler	c	c	c	c	Yes	c	No	No	No	No	Bijapur	c	290.9	87.6	0	6	47.8
61	Madepurturri	c	c	c	c	Yes	b	No	No	No	No	Bijapur	c	384.7	295.3	0	1.2	31.4
62	Manjimendry	c	c	c	c	b	b	No	No	No	No	Bijapur	c	610.1	4.9	0	4.8	143.7
63	Marlam											Bijapur	c	1101.8	4.5	0	0	169.8
64	Kounde	c	c	Yes	c	Yes	Yes	No	No	No	No	Bhairamgarh	c	524.6	147.9	0.1	7	0
65	Aded											Bijapur	c	0	0	0	0	0
66	Teklanugur	c	c	Yes	c	Yes	Yes	Yes	No	No	No	Bhairamgarh	c	21	49.9	0	0	0
67	Nugur	c	c	Yes	c	Yes	Yes	No	No	No	No	Dantewada	c	394.2	42.8	0.4	30	0
68	Hingmeta	c	c	c	c	b	b	No	No	No	No	Bijapur	c	222.7	3.1	0	10	84.4
69	Chhotebodli	c	c	c	c	c	c	No	No	No	No	Bijapur	c	298.8	144.4	2.1	10	0
70	Badebodli											Bijapur	c	0	0	0	0	0
71	Kumbadi												c	0	0	0	0	0
72	Kumharmeta	c	c	c	c	b	b	No	No	No	No	Bijapur	c	64.2	146.6	0	0	0
73	Hurregubali	c	c	c	c	Yes	Yes	No	No	No	No	Bijapur	c	931.6	20.3	17.6	10	0
74	Nedwaya											Dantewada	c	236.6	2.7	0	10	0
75	Bika												c	0	0	0	0	0
76	Uikal												c	40.3	0.1	0	0	0
77	Jaramarka	c	c	c	c	c	c	No	No	No	No	Bijapur	c	351	133.8	0.4	10	0
78	Puslanka	c	c	c	c	c	Yes	No	No	No	No	Bhairamgarh	c	578.1	57.2	1.2	12	0
79	Kodka	c	c	c	c	Yes	Yes	No	No	No	No	Dantewada	c	389.6	142.6	0	0	0

Land Use (in hectares rounded up to one decimal place)						Area irrigated by source (in hectare).					Name of three most important commodities manufactured			Name of Village	Serial Number
Culturable Waste Land	Fallow lands other than current fallows	Current Fallows	Net Area Sown	Total Irrigated Land Area	Total Un-irrigated Land Area	Canals (C)	Wells/Tube-wells(W/TW)	Tanks/Lakes(T/L)	Water Falls(WF)	Others(O)	First	Second	Third		
109	110	111	112	113	114	115	116	117	118	119	120	121	122	2	1
											Bamboo				
2.5	12.7	3	82.1	0	8214	0	0	0	0	0	Basket			Tadmendri	51
0	0	0	0	0	0	0	0	0	0	0				Medanpalli	52
											Winnowin				
65	9.2	1.4	33.5	0	33.5	0	0	0	0	0	g Fans	Mat		Odsanporka	53
											Bamboo				
0.5	3	1.3	41.7	0	41.7	0	0	0	0	0	Basket	Mat		Rengawaya	54
0.7	4.2	10.2	29.4	0	2943	0	0	0	0	0				Marrimadgu	55
0	0	0	0	0	0	0	0	0	0	0				Kuprel	56
1	7.3	1.2	17.3	0	17.3	0	0	0	0	0				Nayatumur Gurda	57
0	0	0	0	0	0	0	0	0	0	0				Madegundam	58
48	5.8	3.3	51.4	0	51.3	0	0	0	0	0				Madepur	59
4.3	9.8	8.4	42.4	0	42.4	0	0	0	0	0	Mats	Basket		Kungler	60
2.9	2.7	4.9	50.9	0	50.9	0	0	0	0	0				Madepururri	61
2.1	16.8	0.6	49.7	0	49.7	0	0	0	0	0				Manjimendry	62
0	0	0	0	0	0	0	0	0	0	0				Marlam	63
40.2	73.6	70.9	0	0	0	0	0	0	0	0				Kounde	64
0	0	0	0	0	0	0	0	0	0	0				Aded	65
22.9	5.4	5	16	0	0	0	0	0	0	0				Teklanugur	66
27.4	32.5	58.4	22	0	0	0	0	0	0	0	Mats			Nugur	67
1.5	9.1	2.5	32.4	0	32.4	0	0	0	0	0	Basket			Hingmeta	68
41.5	3	3	44.4	0	0	0	0	0	0	0				Chhotebodli	69
0	0	0	0	0	0	0	0	0	0	0				Badebodli	70
0	0	0	0	0	0	0	0	0	0	0				Kumbadi	71
0	0	0	0	0	0	0	0	0	0	0				Kumharmeta	72
53.9	2.1	0.8	59.4	0	58.5	0	0	0	0	0	Basketry	Mats	Basket	Hurregubali	73
81.3	1	1.1	11	0	0	0	0	0	0	0				Nedwaya	74
0	0	0	0	0	0	0	0	0	0	0				Bika	75
101.8	0	0	0	0	0	0	0	0	0	0				Uikal	76
											Winnowin	Wooden			
40.5	11.1	5.7	80.5	0	49	0	0	0	0	0	g Fans	Work	Basket	Jaramarka	77
67.8	7.4	5.7	54.8	0	54.8	0	0	0	0	0				Puslanka	78
0	2.9	17.4	26.2	0	26.2	0	0	0	0	0				Kodka	79

Sr.No.	Name village	Location code no.	Total area of the village (in hectares rounded up to one decimal place)	Total population (2011 census)	Number of households (2011 census)	Number of educational amenities available. (If not available within the village , the distance range code viz; a for < 5 Kms, b for 5-10 Kms and c for 10+ kms of nearest place where facility is available is given).														
						Pre-Primary school (PP)	Primary school (P)	Middle school (M)	Secondary School (S)	Senior Secondary school (SS)	Degree college of arts science & commerce (ASC)	Engineering college(EC)	Medical college (MC)	Management institute (MI)	Polytechnic (Pt)	Vocational training school /ITI	Non-formal training centre (NFTC)	Special school for disabled (SSD)	Others (specify)	
1	2	3	4	5	6	7	8	9	10	11	12	13	14	15	16	17	18	19	20	
80	Birabhatti	451158	795.1	197	31		1	b	b		c	c	b							
81	Bandeparre	451159	694.1	297	54		b	b	b		c	c								
82	Uskapatnam	451160	407.6	122	25		1	a	b		c	c	c	c	c	c	c	c	c	
83	Ambeli	451161	2050.8	661	126	b	2	1	b	b	c	c	c		c	c	c	c	c	
84	Tungeli	451162	1249.4	361	71	2	a	a	a	c	c	c		c	c	c	c	c	c	
85	Aaklanka	451163	783.3	251	59	1					a	c								
86	Parkeli	451164	578.7	148	32	c	b	b	b	b	c	c	c		c	c	c	c	c	
87	Chintadevi	451165	0	0	0															
88	Omra	451166	0	0	0															
89	Chinnatokameta	451167	336.2	61	12	c	c	c	c	c	c	c	c		c	c	c			
90	Hurrewada	451168	0	0	0															
91	Bhurri	451169	687.7	128	23	c	b	b	b	b	c	c	c		c	c	c	c	c	
92	Bhikal	451170	0	0	0															
93	Bhuripal	451171	0	0	0															
94	Chhindwaya	451172	0	0	0															
95	Muchler	451173	0	0	0															
96	Bade Tek Meta	451174	0	0	0															
97	Dodum	451175	211.5	113	28	c	c	c	c	c	c	c	c		c	c	c	c	c	
98	Gudra	451176	113.2	310	62	c	c	c	c	c	c	c	c		c	c	c	c	c	
99	Japeli	451177	0	0	0															
100	Bandemarka	451178	437.4	72	18	c	c	c	c	c	c	c	c		c	c	c	c	c	
101	Telitekla	451179	366.9	63	13		b	b	b	b	c	c	c		c	c	c	c	c	
102	Guttamangi	451180	419.8	29	7	c	b	b	b	b	c	c	c		c	c	c	c	c	
103	Idwada	451181	153.9	116	24	c	c	c	c	c	c	c	c		c	c	c	c	c	
104	Pulod	451182	0	394	75		c	c	c	c	c	c	c		c	c			c	
105	Kormeta	451183	0	455	105	1					c	c	c		c	c				
106	Medpal	451184	209.8	114	26	1	a	c	c	c	c	c	c		c				c	

Number of Medical Amenities available. (If not available within the village, the distance range code viz; a for < 5 Kms, b for 5-10 Kms and c for 10+ kms of nearest place where facility is available is given).										Number of Non-Government Medical Amenities available.					Availability of drinking water - Yes / No											
Community health centre (CHC)	Primary health centre (PHC)	Primary health sub centre (PHS)	Maternity and child welfare centre (MCW)	T.B. clinic (TBC)	Hospital-allopathic (HA)	Hospital-alternative medicine (HO)	Dispensary (D)	Veterinary hospital (VH)	Mobile health clinic (MHC)	Family welfare centre (FWC)	Charitable non Govt. hospital/Nursing home.	Medical practitioner with MBBS Degree	Medical practitioner with other degree	Medical practitioner with no degree	Traditional practitioner and faith healer.	Medicine Shop	Others	Tap water (Treated/Untreated)	Well water (Covered / Uncovered well)	Hand Pump	Tube wells / Bore well	Spring	River / Canal	Tank / Pond / Lake	Others	Name village
21	22	23	24	25	26	27	28	29	30	31	32	33	34	35	36	37	38	39	40	41	42	43	44	45	46	2
c	b		c	c				b	c	c	0	0	0	0	0	0	0	No	No	No	No	No	Yes	No	No	Birabhathi
c	b	c	c	c				b	c	c	0	0	0	0	0	0	0	No	No	Yes	No	No	No	No	No	Bandeparre
c	b		c	a	b	c	b	b	c	c	0	0	0	0	2	0	0	No	No	Yes	No	No	Yes	No	No	Uskapatnam
c	b	1	c	c	c	c	b	b	c	c	0	0	0	0	1	0	0	No	No	Yes	No	No	Yes	Yes	No	Ambeli
c	a	c	c	c	c	c	a	c	c	c	0	0	0	0	1	0	0	No	No	Yes	No	No	No	Yes	No	Tungeli
a	b							a	a	c	0	0	0	0	0	0	0	Yes	No	Yes	No	No	No	Yes	No	Aaklanka
c	b	c	c	c	b	c	c	b	c	c	0	0	0	0	0	1	0	No	No	Yes	No	No	Yes	No	No	Parkeli
																										Chintadevi
																										Omra
c	c	c	c	c	c	c	c	c	c	c	0	0	0	0	2	0	0	No	No	Yes	No	No	No	No	No	Chinnatokameta
																										Hurrewada
c	b	b	c	c	b	c	c	c	c	c	0	0	0	0	0	0	0	No	No	Yes	No	No	Yes	Yes	No	Bhurri
																										Bhikal
																										Bhuripal
																										Chhindwaya
																										Muchler
																										Bade Tek Meta
c	c	c	c	c	c	c	c	c	c	c	0	0	0	0	0	0	0	No	No	Yes	No	No	Yes	No	No	Dodum
c	c	c	c	c	c	c	c	c	c	c	0	0	0	0	0	0	0	No	No	Yes	No	No	Yes	No	No	Gudra
																										Japeli
c	c	c	c	c	c	c	c	c	c	c	0	0	0	0	0	0	0	No	No	Yes	No	No	Yes	No	No	Bandemarka
c	b	c	c	c	b	c	c	b	c	c	0	0	0	0	0	0	0	No	No	Yes	No	Yes	No	No	No	Telitekla
c	b	c	c	c	b	c	b	b	c	c	0	0	0	0	0	0	0	No	No	Yes	No	No	No	No	No	Guttamangi
c	c	c	c	c	c	c	c	c	c	c	0	0	0	0	0	0	0	No	No	Yes	No	No	No	No	No	Idwada
c	c	c	c	c	c	c	c	c	c	c	0	0	0	0	0	0	0	No	No	Yes	No	No	Yes	No	No	Pulod
c	b	b	c	c	c	c	c	c	c	c	0	0	0	0	0	0	0	No	No	Yes	No	No	Yes	No	No	Kormeta
c	c	c	c	c	c	c	c	c	c	c	0	0	0	0	0	0	0	No	No	Yes	No	No	No	Yes	No	Medpal

Sr.No.	Name village	Availability of toilet & others Yes / No				Communication and transport facilities (If amenities available code -Yes is given except for Village Pin Code ,If not available within the village , the distance range code viz; a for < 5 Kms, b for 5-10 Kms and c for 10+ kms of nearest place where facility is available is given).																
		Community toilet including bath.	Community toilet excluding bath.	Rural sanitary mart or sanitary hardware outlet available near the village.	Community bio- gas or recycle of waste for productive use.	Post office(PO)	Sub post office (SPO)	Post & Telegraph office (P&TO)	Village Pin Code	Telephones (Land lines)	Public call office (PCO)	Mobile phone coverage	Internet cafes/ Common service centre (CSC)	Private courier facility	Bus service (Public & Private)	Railway stations	Auto/Modified Autos	Taxis and Vans	Tractors	Cycle-pulled rickshaws(Manual & Machine driven)	Carts driven by animals	Sea /River ferry service
1	2	47	48	49	50	51	52	53	54	55	56	57	58	59	60	61	62	63	64	65	66	67
80	Birabhatti	No	No	No	No	b	c	c	494448	a	b	b	c	c	c	c	c	c	c	c	c	Yes
81	Bandeparre	No	No	No	No	b	c	c	494450	b	b	b	c	c	Yes	c	c	c	c	c	c	Yes
82	Uskapatnam	No	No	No	No	b	c	c	494450	b	b	c	c	c	Yes	c	c	b	b	c	c	Yes
83	Ambeli	No	No	No	No	c	c	b	494450	c	b	c	c	c	Yes	c	c	b	b	c	c	b
84	Tungeli	No	No	No	No	c	c	c	494450	c	a	c	c	c	Yes	c	c	a	Yes	c	c	a
85	Aaklanka	No	No	No	No	a	a	a	494450	a	a	a	a	a	Yes	c	a	a	Yes	c	c	Yes
86	Parkeli	No	No	No	No	c	b	c	494450	c	c	c	c	c	c	c	c	b	b	Yes	c	Yes
87	Chintadevi																					
88	Omra																					
89	Chinnatokameta	No	No	No	No	c	c	c	494001	c	c	c	c	c	c	c	c	c	Yes	Yes	Yes	Yes
90	Hurrewada																					
91	Bhurri	No	No	No	No	c	c	c	494450	c	c	c	c	c	c	c	c	b	Yes	Yes	Yes	Yes
92	Bhikal																					
93	Bhuripal																					
94	Chhindwaya																					
95	Muchler																					
96	Bade Tek Meta																					
97	Dodum	No	No	No	No	c	c	c	494450	c	c	c	c	c	c	c	c	c	Yes	Yes	Yes	Yes
98	Gudra	No	No	No	No	c	c	c	494111	c	c	c	c	c	c	c	c	c	c	Yes	Yes	Yes
99	Japeli																					
100	Bandemarka	No	No	No	No	c	c	c	494122	c	c	c	c	c	c	c	c	c	c	c	c	Yes
101	Telitekla	No	No	No	No	c	b	c	494450	c	c	c	c	b	c	c	b	b	Yes	Yes	Yes	Yes
102	Guttamangi	No	No	No	No	c	b	c	494010	b	c	c	c	c	c	c	b	Yes	Yes	Yes	Yes	Yes
103	Idwada	No	No	No	No	c	c	c	494347	c	c	c	c	c	b	c	c	Yes	Yes	Yes	Yes	Yes
104	Pulod	No	No	No	No	c	c	c	494450	c	c	c	c	c	c	c	c	Yes	Yes	Yes	Yes	Yes
105	Kormeta	No	No	No	No	b	b	c	494446	b	b	b	c	c	c	c	c	c	c	c	c	c
106	Medpal	No	No	No	No	c	c	c	494450	c	a	Yes	c	c	c	c	c	c	c	c	c	b

Village connected to highways,village roads, banks & credit societies (If amenities available code -Yes is given, If not available within the village , the distance range code viz; a for < 5 Kms, b for 5-10 Kms and c for 10+ kms of nearest place where facility is available is given).

Availability of miscellaneous facilities (If amenities available code -Yes is given, If not available within the village , the distance range code viz; a for < 5 Kms, b for 5-10 Kms and c for 10+ kms of nearest place where facility is available is given).

68	69	70	71	72	73	74	75	76	77	78	79	80	81	82	83	84	85	86	87	88	89	90	91	Name of Village
Connected to national highway(NH)	Connected to state highway(SH)	Connected to major district road (MDR)	Connected to others district road	Pucca roads	Kutchcha roads	Water bounded macadam(WBM) roads	Navigable waterway (river/canal)(NW)	Footpaths (FP)	Commercial & Co-operative Banks	ATM	Agricultural Credit Societies	Self-Help Group (SHG)	Public distribution system (PDS) shop	Mandis / Regular market	Weekly Haat	Agricultural marketing society	Centres	Anganwadi Centre (Nutritional Centres)	Others (Nutritional Centres)	ASHA (Accredited Social Health Activist)	Community centre with/without TV	Sports Field,	Sports Club / Recreation Centre	Name of Village
c	c	c	c	c	Yes				c	c	c	c	b	Yes	b	c	c	Yes	Yes	Yes	c	c	c	Birabhatti
c	c	c	c	c	Yes				c	c	c	Yes	b	Yes	b	c	c	Yes	Yes	Yes	c	c	c	Bandeparre
c	b	b	b	b	Yes	Yes	c		c	c	c	c	b	Yes	b	b	b	Yes	Yes	Yes	b	b	b	Uskapatnam
c	Yes	Yes	Yes		Yes	a	c		c	c	c	b	b	c	b	c	c	Yes	Yes	b	c	b	c	Ambeli
c	Yes	Yes	a		Yes	Yes	c		c	c	c	a	a	c	a	c	c	Yes	Yes	a	c	a	c	Tungeli
Yes	Yes	Yes	Yes	Yes	Yes	Yes			a	a	a	a	b	Yes	Yes	a	a	Yes	Yes	Yes	a	a	a	Aaklanka
c	c	c	b	b	Yes	b	b		c	c	c	Yes	b	c	b	c	c	Yes	Yes	Yes	c	c	b	Parkeli
																								Chintadevi
																								Omra
c	c	c	c	c	Yes	c			c	c	c	Yes	c	c	c	c	c	Yes	Yes	Yes	c	c	c	Chinnatokameta
																								Hurrewada
c	c	b	b	b	Yes	b	b		c	c	c	Yes	a	c	b	c	c	b	Yes	Yes	c	b	c	Bhurri
																								Bhikal
																								Bhuripal
																								Chhindwaya
																								Muchler
																								Bade Tek Meta
c	c	c	b	b	Yes	c	b		c	c	c	Yes	c	c	c	c	c	Yes	Yes	c	c	c	c	Dodum
c	c	c	c	c	Yes	Yes	Yes		c	c	c	Yes	c	c	c	c	c	Yes	Yes	c	c	c	c	Gudra
																								Japeli
c	c	c	b	b	Yes	b	c		c	c	c	Yes	c	c	c	c	c	Yes	c	c	c	c	c	Bandemarka
c	c	c	a	a	Yes	Yes	Yes		c	c	c	Yes	b	c	b	b	c	b	Yes	Yes	c	b	b	Telitekla
c	c	c	b	b	Yes	Yes	a		c	c	c	Yes	b	c	b	c	c	b	Yes	Yes	c	b	c	Guttamangi
c	c	c	c	c	Yes	b	b		Yes	c	c	Yes	c	c	c	c	c	c	Yes	Yes	c	c	c	Idwada
c	c	c	c	c	Yes	c			c	c	c	Yes	c	c	c	c	c	Yes	Yes	Yes	c	c	c	Pulod
b	b	b	b	b	b	b	b	Yes	c	c	c	c	c	c	b	c	b	b	Yes	Yes	c	c	c	Kormeta
c	c	a	Yes		Yes	a	a		c	c	c	Yes	c	c	c	c	c	Yes	Yes	Yes	c	c	c	Medpal

Name of Village		Availability of electricity (Yes/No)										Land Use						
		Nearest Town		Area under different types of land use (
1	2	92	93	94	95	96	97	98	99	100	101	102	103	104	105	106	107	108
	Name of Village	Cinema / Video Hall	Public Library	Public Reading Room	Newspaper Supply	Assembly Polling station	Birth & Death Registration Office	Power Supply for Domestic Use (ED)	Power Supply for Agricultural Use (EAG)	Power Supply for Commercial Use (EC)	Power Supply for All Uses (EA)	Name	Distance range code i.e. a for < 5 Kms, b for 5-10 Kms and c for 10+ kms .	Forests	Area under Non-agricultural Uses	Barren and Un-cultivable land	Permanent Pastures and Other Grazing Lands	Land Under Miscellaneous Tree Crops etc.
80	Birabhathi	c	c	c	Yes	Yes	No	No	No	No	No	Dantewada	c	519.3	177	0	7	0
81	Bandeparre	c	c	Yes	c	Yes	Yes	No	No	No	No	Dantewada	c	588.8	6.2	0.1	8	0
82	Uskapatnam	c	c	c	c	Yes	Yes	No	No	No	No	Dantewada	c	281.7	20.9	0	10	0
83	Ambeli	c	c	c	c	Yes	Yes	No	No	No	No	Bijapur	c	1823.4	34.7	0	2	1.2
84	Tungeli	c	c	c	c	a	a	No	No	No	No	Bijapur	c	1102.4	12.2	0	15	0.2
85	Aaklanka	a	a	a	Yes	Yes	No	No	No	No	No	Bijapur	a	570.4	57.2	1.2	13	1
86	Parkeli	c	c	c	c	Yes	Yes	No	No	No	No	Dantewada	c	389.6	142.6	0	0	0
87	Chintadevi											Bhairamgarh	c	0	0	0	0	0
88	Omra											Bhairamgarh	c	0	0	0	0	0
89	Chinnatokameta	c	c	c	c	Yes	Yes	No	No	No	No	Dantewada	c	303.6	11.4	0	0	0
90	Hurrewada											Bhairamgarh	c	0	0	0	0	0
91	Bhurri	c	c	c	c	b	Yes	No	No	No	No	Dantewada	c	506.1	115.2	0	0	0
92	Bhikal											Bhairamgarh	c	0	0	0	0	0
93	Bhuripal											Bhairamgarh	c	0	0	0	0	0
94	Chhindwaya											Bhairamgarh	c	0	0	0	0	0
95	Muchler											Bhairamgarh	c	0	0	0	0	0
96	Bade Tek Meta											Bhairamgarh	c	0	0	0	0	0
97	Dodum	c	c	c	c	b	Yes	No	No	No	No	Dantewada	c	112.5	63.2	0	0	0
98	Gudra	c	c	c	c	c	Yes	No	No	No	No	Dantewada	c	51	14.4	0	0	0
99	Japeli											Bhairamgarh	c	0	0	0	0	0
100	Bandemarka	c	c	c	c	b	Yes	No	No	No	No	Dantewada	c	330.3	90.8	0	0	0
101	Telitekla	c	c	c	c	a	Yes	No	No	No	No	Dantewada	c	311.6	37.3	0	0	0
102	Guttamangi	c	c	c	c	Yes	Yes	No	No	No	No	Bhairamgarh	c	305.2	7.2	0	0	0
103	Idwada	c	c	c	c	b	Yes	No	No	No	No	Dantewada	c	74.1	25.8	0	0	0
104	Pulod	c	c	c	c	c	Yes	No	No	No	No	Bijapur	c	0	0	0	0	0
105	Kormeta	c	c	c	c	b	b	No	No	No	No	Bijapur	c	0	0	0	0	0
106	Medpal	c	c	Yes	c	c	Yes	No	No	No	No	Bijapur	c	85.9	101	0.8	5.4	0

Land Use (in hectares rounded up to one decimal place)											Name of three most important commodities manufactured			Name of Village	Serial Number
						Area irrigated by source (in hectare).					First	Second	Third		
Culturable Waste Land	Fallow lands other than current fallows	Current Fallows	Net Area Sown	Total Irrigated Land Area	Total Un-irrigated Land Area	Canals (C)	Wells/Tube-wells(W/TW)	Tanks/Lakes(T/L)	Water Falls(WF)	Others(O)					
109	110	111	112	113	114	115	116	117	118	119	120	121	122	2	1
40.6	2.9	0.5	47.8	0	47.8	0	0	0	0	0				Birabhathi	80
28.2	7.7	3.4	51.6	0	51.6	0	0	0	0	0				Bandeparre	81
76.8	2.8	2.4	13	0	13	0	0	0	0	0	Iron Tools	Winnowin g Fans	Bamboo Basket	Uskapatnam	82
17.3	10.6	10.5	151	0	151	0	0	0	0	0	Bamboo Basket			Ambeli	83
75	0	44.7	0	0	0	0	0	0	0	0	Bamboo Basket	Mat		Tungeli	84
65.9	6.4	5.7	62.5	0	62.5	0	0	0	0	0				Aaklanka	85
0	2.9	17.4	26.2	0	26.2	0	0	0	0	0				Parkeli	86
0	0	0	0	0	0	0	0	0	0	0				Chintadevi	87
0	0	0	0	0	0	0	0	0	0	0				Omra	88
0	4.5	5	11.6	0	11.6	0	0	0	0	0				Chinnatokameta	89
0	0	0	0	0	0	0	0	0	0	0				Hurrewada	90
0	10.3	41	15	0.1	14.9	0	0	0	0	0.1				Bhurri	91
0	0	0	0	0	0	0	0	0	0	0				Bhikal	92
0	0	0	0	0	0	0	0	0	0	0				Bhuripal	93
0	0	0	0	0	0	0	0	0	0	0				Chhindwaya	94
0	0	0	0	0	0	0	0	0	0	0				Muchler	95
0	0	0	0	0	0	0	0	0	0	0				Bade Tek Meta	96
0	3	16.8	16	0.1	15.9	0	0	0	0	0.1				Dodum	97
0	3.9	31.2	12.7	0	12.7	0	0	0	0	0				Gudra	98
0	0	0	0	0	0	0	0	0	0	0				Japeli	99
0	2.8	3	10.5	0.1	10.4	0	0	0	0	0.1	Bamboo Basket	Mat		Bandemarka	100
0	1.3	7	9.7	0	9.7	0	0	0	0	0	Basket	Mat	Winnowin g Fan	Telitekla	101
75.8	3	15	13.6	0.1	13.5	0	0	0	0	0.1	Basket	Winnowin g Fan		Guttamangi	102
0	16.3	18	19.7	0	19.7	0	0	0	0	0				Idwada	103
0	0	0	0	0	0	0	0	0	0	0				Pulod	104
0	0	0	0	0	0	0	0	0	0	0				Kormeta	105
0	0	0.4	16.4	0	17.2	0	0	0	0	0				Medpal	106

Sr.No.	Name village	Location code no.	Total area of the village (in hectares rounded up to one decimal place)	Total population (2011 census)	Number of households (2011 census)	Number of educational amenities available. (If not available within the village , the distance range code viz; a for < 5 Kms, b for 5-10 Kms and c for 10+ kms of nearest place where facility is available is given).														
						Pre-Primary school (PP)	Primary school (P)	Middle school (M)	Secondary School (S)	Senior Secondary school (SS)	Degree college of arts science & commerce (ASC)	Engineering college(EC)	Medical college (MC)	Management institute (MI)	Polytechnic (Pt)	Vocational training school /ITI	Non-formal training centre (NFTC)	Special school for disabled (SSD)	Others (specify)	
1	2	3	4	5	6	7	8	9	10	11	12	13	14	15	16	17	18	19	20	
107	Jaigur	451185	1130.9	1517	325		3	1	c	c	c	c			c					
108	Darbha	451186	875.1	872	182		3	1	b		c	c	c		c	c		c		
109	Patakutru	451187	878.6	256	53	b	1	b	b	b	c	c	c		c	c	c	c		
110	Petha	451188	2014.7	492	91	c	1	1	b	b	c	c	c	c	c	c	c	c	c	
111	Kutru	451189	1168.9	2389	473	2	1	1	1	1	c	c	c		c	c	c	c	c	
112	Mangapetha	451190	1733.6	609	90	a	1	1	a	a	c	c	c		c	c	c	c	c	
113	Tadmer	451191	586.3	322	64		1				c	c	c	c	c	c				
114	Adawalli	451192	1929	303	72		1	b	b	a	c	c	c		c	c	c	c		
115	Ponodwaya	451193	465	224	47		a	b	b	b	c	c	c		c	c	c	c		
116	Ketulnar	451194	2366.6	1258	250	b	2	1	b	b	c	c	c		c	c	c	c	c	
117	Chhotepotnar	451195	389.7	277	69		1	a	c	c	c	c	c	c	c	c				
118	Benchram	451196	535.5	249	50		1	a	b	b	c	c	c		c	c				
119	Mandimarka	451197	519.6	187	38	b	1	b	b	b	c	c	c		c	c	c	c		
120	Bengla	451198	298.9	214	39	c	1	b	b	b	c	c	c	c	c	c		c		
121	Pindumpal	451199	424.9	282	57	c	1	a	a	a	c	c	c	c	c	c	1	c		
122	Saknapalli	451200	1001.5	681	148	c	1	1	a	a	c	c	c	c	c	c		c		
123	Gudma	451201	1372.6	923	148	b	2	1	1	1	c	c	c	c	c	c	1	c		
124	Kompalli	451202	807.5	501	96	c	1	a	a	a	c	c	c	c	c	c	1	c		
125	Jhadigutta	451203	412.2	375	64	c	1	a	a	a	c	c	c	c	c	c	1	c		
126	Ketanpal	451204	586.9	380	80	c	1	a	b	b	c	c	c	c	c	c	1	c		
127	Tumla	451205	643	422	104	b	1	a	a	a	c	c	c	c	c	c	1			
128	Jaiwaram	451206	788.4	975	176	b	1	b	b	c	c	c	c	c	c	c	2	c		
129	Chhotegongla	451207	0	276	56						c	c								
130	Hitulwada	451208	333.6	414	82	b	1	b	b	c	c	c	c	c	c	c	1	c		
131	Kondroji	451209	348	848	158	c	1	a	c	c	c	c	c	c	c	c		c		
132	Tumnar	451210	251.6	380	79	c	1	1	b	c	c	c	c	c	c	c		c		

Number of Medical Amenities available. (If not available within the village, the distance range code viz; a for < 5 Kms, b for 5-10 Kms and c for 10+ kms of nearest place where facility is available is given).										Number of Non-Government Medical Amenities available.					Availability of drinking water - Yes / No					Name village						
21	22	23	24	25	26	27	28	29	30	31	32	33	34	35	36	37	38	39	40		41	42	43	44	45	46
Community health centre (CHC)	Primary health centre (PHC)	Primary health sub centre (PHS)	Maternity and child welfare centre (MCW)	T.B. clinic (TBC)	Hospital-allopathic (HA)	Hospital-alternative medicine (HO)	Dispensary (D)	Veterinary hospital (VH)	Mobile health clinic (MHC)	Family welfare centre (FWC)	Charitable non Govt. hospital/Nursing home.	Medical practitioner with MBBS Degree	Medical practitioner with other degree	Medical practitioner with no degree	Traditional practitioner and faith healer.	Medicine Shop	Others	Tap water (Treated/Untreated)	Well water (Covered / Uncovered well)	Hand Pump	Tube wells / Bore well	Spring	River / Canal	Tank / Pond / Lake	Others	
c	c	c	c		c	c	c	c	c	c	0	0	0	0	0	0	0	No	No	No	No	No	No	No	No	Jaigur
c	b	b	c	c	c	c	1	c	c	c	0	0	0	0	0	0	0	No	No	Yes	No	No	Yes	No	No	Darbha
c	b	c	c	c	c	c	b	b	c	c	0	0	0	0	2	0	0	No	Yes	Yes	No	No	Yes	Yes	No	Patakutru
c	b	b	c	c	c	c	b	b	c	c	0	0	0	0	1	0	0	No	No	Yes	No	No	Yes	Yes	No	Petha
c	1	1	c	c	c	c	1	c	c	c	0	0	1	0	2	0	0	No	Yes	Yes	No	No	No	Yes	No	Kutru
c	a	c	c	c	c	c	a	a	c	c	0	0	0	0	1	0	0	No	Yes	Yes	No	No	No	Yes	No	Mangapetha
c	b	b	c	c	b	c	b	c	c	c	0	0	0	0	0	0	0	No	No	Yes	No	No	No	Yes	No	Tadmer
c	b	c	c	c	b	b	b	c	c	c	0	0	0	0	0	0	0	No	No	Yes	No	No	No	Yes	No	Adawalli
c	b	c	c	c	b	b	b	c	c	c	0	0	0	0	0	0	0	No	No	Yes	No	No	No	Yes	No	Ponodwaya
c	b	b	b	c		b	b	c	c	c	0	0	0	0	0	0	0	Yes	No	Yes	No	No	No	Yes	No	Ketulnar
c	c	c	c	c	c	c	c	c	c	c	0	0	0	0	1	0	0	No	No	Yes	No	No	Yes	No	No	Chhotepotenar
c	c	b	c	c	c	b	c	c	c	c	0	0	0	0	1	0	0	No	No	Yes	No	No	No	No	No	Benchram
c	b	b	c	c	c	c	b	b	c	c	0	0	0	0	0	0	0	No	No	Yes	No	No	No	No	No	Mandimarka
c	c	c	c	c	c	c	c	c	c	c	0	0	0	0	2	0	0	No	No	Yes	No	No	Yes	Yes	No	Bengla
c	c	a	a	c	a	c	c	c	c	c	0	0	0	0	1	0	0	No	No	No	No	No	Yes	Yes	No	Pindumpal
c	c	a	a	c	c	c	c	c	c	c	0	0	0	0	1	0	0	No	Yes	Yes	No	No	No	Yes	No	Saknapalli
c	c	1	1	c	c	c	1	1	c	c	0	0	0	0	2	0	0	Yes	Yes	Yes	No	No	No	Yes	No	Gudma
c	c	a	a	c	c	c	c	c	c	c	0	0	0	0	3	0	0	No	No	Yes	No	No	No	No	No	Kompalli
c	c	a	a	c	a	c	c	c	c	c	0	0	0	0	3	0	0	No	No	Yes	No	No	No	No	No	Jhadigutta
c	c	b	b	c	b	c	c	c	c	c	0	0	0	0	3	0	0	No	No	Yes	No	No	No	No	No	Ketanpal
c	c	a	a	c	a	c	b	c	c	c	0	0	0	0	1	0	0	No	Yes	Yes	No	No	No	No	No	Tumla
c	c	b	b	c	b	c	c	c	c	c	0	0	0	0	3	0	0	No	Yes	Yes	No	No	No	No	No	Jaiwaram
c	c	c	c						c	c	0	0	0	0	0	0	0	No	No	Yes	No	No	No	No	No	Chhotegongla
c	c	b	b	c	b	c	c	c	c	c	0	0	0	0	0	0	0	No	No	Yes	No	No	No	No	No	Hitulwada
c	c	a	c	c	c	c	c	c	c	c	0	0	0	0	2	0	0	No	Yes	Yes	No	No	No	No	No	Kondroji
c	c	c	c	c	c	c	c	c	c	c	0	0	0	0	2	0	0	No	Yes	Yes	No	No	No	Yes	No	Tumnar

Sr.No.	Name village	Availability of toilet & others Yes / No				Communication and transport facilities (If amenities available code -Yes is given except for Village Pin Code ,If not available within the village , the distance range code viz; a for < 5 Kms, b for 5-10 Kms and c for 10+ kms of nearest place where facility is available is given).																
		Community toilet including bath.	Community toilet excluding bath.	Rural sanitary mart or sanitary hardware outlet available near the village.	Community bio- gas or recycle of waste for productive use.	Post office(PO)	Sub post office (SPO)	Post & Telegraph office (P&TO)	Village Pin Code	Telephones (Land lines)	Public call office (PCO)	Mobile phone coverage	Internet cafes/ Common service centre (CSC)	Private courier facility	Bus service (Public & Private)	Railway stations	Auto/Modified Autos	Taxis and Vans	Tractors	Cycle-pulled rickshaws(Manual & Machine driven)	Carts driven by animals	Sea /River ferry service
1	2	47	48	49	50	51	52	53	54	55	56	57	58	59	60	61	62	63	64	65	66	67
107	Jaigur	No	No	No	No	c	c	c	494450	c	c	c	c	c	c	c	c	c	c	c	c	Yes
108	Darbha	No	No	No	No	c	Yes	c	494115	c	c	c	c	c	c	c	c	b	Yes	Yes	Yes	Yes
109	Patakutru	No	No	No	No	c	c	c	494450	c	b	c	c	c	c	c	c	b	b	Yes	Yes	Yes
110	Petha	No	No	No	No	c	b	c	494334	c	c	c	c	c	c	c	c	b	b	b	b	b
111	Kutru	No	No	No	No	c	c	c	494450	Yes	Yes	c	c	c	Yes	c	c	Yes	Yes	Yes	Yes	Yes
112	Mangapetha	No	No	No	No	c	c	c	494450	c	a	c	c	c	Yes	c	c	Yes	Yes	Yes	Yes	Yes
113	Tadmer	No	No	No	No	b	b	c	494450	c	c	c	c	c	c	c	c	c	c	c	c	c
114	Adawalli	No	No	No	No	c	b	c	494444	c	c	c	c	c	c	c	c	b	c	c	c	Yes
115	Ponodwaya	No	No	No	No	c	b	c	494230	c	c	c	c	c	c	c	c	b	c	c	c	Yes
116	Ketulnar	No	No	No	No	b	c	c	494221	b	b	b	c	c	Yes	c	Yes	Yes	c	Yes	Yes	Yes
117	Chhotepotnar	No	No	No	No	c	c	c	494334	c	c	c	c	c	c	c	c	c	c	c	c	b
118	Benchram	No	No	No	No	c	b	a	494226	b	c	Yes	c	c	c	c	b	c	c	c	b	b
119	Mandimarka	No	No	No	No	a	c	c	494115	c	b	c	c	c	c	c	a	c	c	c	b	b
120	Bengla	No	No	No	No	c	c	c	494450	c	c	c	c	c	c	c	c	a	Yes	b	b	b
121	Pindumpal	No	No	No	No	b	c	a	494441	a	a	Yes	c	c	c	c	b	a	c	c	b	b
122	Saknapalli	No	No	No	No	a	c	c	494441	a	a	a	c	c	Yes	c	c	c	c	Yes	Yes	Yes
123	Gudma	No	No	No	No	c	Yes	c	494450	Yes	Yes	Yes	c	c	Yes	c	c	c	c	Yes	b	b
124	Kompalli	No	No	No	No	a	c	c	494441	a	c	a	c	c	c	c	c	Yes	Yes	Yes	Yes	Yes
125	Jhadigutta	No	No	No	No	a	c	a	494333	a	c	Yes	c	c	c	c	a	c	b	c	b	b
126	Ketanpal	No	No	No	No	c	c	b	494441	b	c	c	c	c	c	c	c	b	Yes	Yes	Yes	Yes
127	Tumla	No	No	No	No	a	a	a	494441	Yes	c	c	c	c	Yes	c	c	b	a	Yes	b	b
128	Jaiwaram	No	No	No	No	c	c	b	494450	Yes	c	Yes	c	c	Yes	c	c	c	Yes	Yes	b	b
129	Chhotegongla	No	No	No	No	c	c	c	494552	c	c	c	c	c	c	c	c	c	c	c	c	b
130	Hitulwada	No	No	No	No	c	c	c	494450	c	c	c	c	a	c	c	c	a	Yes	b	b	b
131	Kondroji	No	No	No	No	c	c	a	494553	a	c	c	c	c	c	c	c	Yes	b	b	b	b
132	Tumnar	No	No	No	No	b	c	c	493555	b	c	b	c	c	c	c	c	c	Yes	b	b	b

Village connected to highways,village roads, banks & credit societies (If amenities available code -Yes is given, If not available within the village , the distance range code viz; a for < 5 Kms, b for 5-10 Kms and c for 10+ kms of nearest place where facility is available is given).

Availability of miscellaneous facilities (If amenities available code -Yes is given, If not available within the village , the distance range code viz; a for < 5 Kms, b for 5-10 Kms and c for 10+ kms given).

68	69	70	71	72	73	74	75	76	77	78	79	80	81	82	83	84	85	86	87	88	89	90	91	Name of Village
Connected to national highway(NH)	Connected to state highway(SH)	Connected to major district road (MDR)	Connected to others district road	Pucca roads	Kutchcha roads	Water bounded macadam(W/BM) roads	Navigable waterway (river/canal)(NW)	Footpaths (FP)	Commercial & Co-operative Banks	ATM	Agricultural Credit Societies	Self-Help Group (SHG)	Public distribution system (PDS) shop	Mandis / Regular market	Weekly Haat	Agricultural marketing society	Centres	Anganwadi Centre (Nutritional Centres)	Others (Nutritional Centres)	ASHA (Accredited Social Health Activist)	Community centre with/without TV	Sports Field,	Sports Club / Recreation Centre	Name of Village
c	c	c	Yes	Yes	Yes	a		c	c	c	Yes	c	c	c	c	c	Yes	Yes	Yes	c	c	c	Jaigur	
c	c	c	Yes	Yes	Yes	Yes		c	c	c	Yes	b	c	b	c	c	Yes	Yes	Yes	c	Yes	c	Darbha	
c	b	b	b	b	Yes	c		c	c	c	Yes	b	b	b	c	c	Yes	Yes	Yes	c	b	c	Patakutru	
c	b	b	b	b	Yes	b	c	c	c	c	c	Yes	c	b	c	c	Yes	Yes	Yes	c	b	c	Petha	
c	Yes	Yes	Yes	Yes	Yes	Yes	c	c	c	c	Yes	Yes	c	Yes	c	c	Yes	Yes	Yes	c	Yes	c	Kutru	
c	Yes	Yes	c	Yes	Yes	a	c	c	c	c	Yes	a	c	a	c	c	Yes	Yes	Yes	c	Yes	c	Mangapetha	
c	c	c	b	b	Yes	b	b	c	c	c	c	b	c	b	c	c	Yes	Yes	c	c	b	b	Tadmer	
c	b	c	b	b	Yes	b		c	c	c	Yes	b	c	b	c	c	Yes	Yes	Yes	c	c	c	Adawalli	
c	b	c	b	b	Yes	b		c	c	c	Yes	b	c	b	c	c	Yes	Yes	Yes	c	c	c	Ponodwaya	
c	Yes	Yes	Yes	Yes	Yes			c	c	c	c	Yes	c	b	c	c	Yes	Yes	Yes	c	b	c	Ketulnar	
c	c	c	b	b	Yes			c	c	c	Yes	c	c	c	c	c	Yes	Yes	Yes	c	c	c	Chhotepotnar	
c	a	a	a	a	Yes			c	c	c	Yes	a	c	b	c	c	Yes	Yes	Yes	c	c	c	Benchram	
c	c	a	b	a	Yes	a		c	c	c	c	a	c	b	c	c	a	Yes	Yes	c	b	c	Mandimarka	
a	a	a	a	a	Yes	Yes		c	c	c	Yes	c	c	c	c	c	Yes	Yes	Yes	c	c	c	Bengla	
c	a	a	a	a	Yes	Yes		c	c	c	c	a	Yes	a	c	c	Yes	Yes	Yes	c	a	a	Pindumpal	
b	Yes	Yes	Yes	Yes	Yes			c	c	c	c	Yes	Yes	a	c	c	Yes	Yes	Yes	c	a	c	Saknapalli	
b	Yes	Yes	Yes	Yes	Yes	Yes		b	c	b	c	b	Yes	Yes	c	c	Yes	Yes	Yes	c	Yes	c	Gudma	
c	a	a	a	a	Yes			c	c	c	c	b	Yes	a	c	c	Yes	Yes	Yes	a	a	a	Kompalli	
c	a	a	a	a	Yes			c	c	c	a	c	c	a	c	c	Yes	Yes	Yes	c	a	a	Jhadigutta	
c	b	b	b	b	Yes	Yes		c	c	c	Yes	b	c	b	c	c	Yes	Yes	Yes	c	b	b	Ketanpal	
b	Yes	b	Yes	Yes	Yes			c	c	b	Yes	a	c	a	b	c	Yes	Yes	Yes	c	a	c	Tumla	
Yes	Yes	Yes	Yes	Yes	Yes	Yes		c	c	b	Yes	c	c	b	b	c	b	Yes	Yes	c	b	c	Jaiwaram	
c	c	c	c	c	Yes			c	c	c	c	b	Yes	Yes	c	c	Yes	Yes	Yes	c	c	c	Chhotegongla	
a	c	c	a	a	Yes	Yes		c	c	b	Yes	a	c	b	c	c	Yes	Yes	Yes	c	c	c	Hitulwada	
b	b	b	b	b	Yes			c	c	c	Yes	c	c	a	c	c	Yes	Yes	Yes	c	Yes	c	Kondroji	
b	b	b	b	b	Yes	Yes		c	c	c	Yes	b	c	b	c	c	Yes	Yes	Yes	c	a	c	Tumnar	

ven, If not available within the village , the of nearest place where facility is available is										Availability of electricity (Yes/No)	Nearest Town	Land Use Area under different types of land use (
1	2	92	93	94	95	96	97	98	99	100	101	102	103	104	105	106	107	108
Name of Village	Cinema / Video Hall	Public Library	Public Reading Room	Newspaper Supply	Assembly Polling station	Birth & Death Registration Office	Power Supply for Domestic Use (ED)	Power Supply for Agricultural Use (EAG)	Power Supply for Commercial Use (EC)	Power Supply for All Uses (EA)	Name	Distance range code i.e. a for < 5 Kms, b for 5-10 Kms and c for 10+ kms .	Forests	Area under Non-agricultural Uses	Barren and Un-cultivable land	Permanent Pastures and Other Grazing Lands	Land Under Miscellaneous Tree Crops etc.	
107	Jaigur	c	c	Yes	c	Yes	Yes	No	No	No	No	Dantewada	c	737.8	46	78.1	1.3	0
108	Darbha	c	c	Yes	c	Yes	Yes	No	No	No	No	Bijapur	c	299.7	44.9	0	3	28.7
109	Patakutru	c	c	c	c	b	b	No	No	No	No	Bijapur	c	642.6	107.2	0	10	10.1
110	Petha	c	c	c	c	Yes	Yes	Yes	No	No	No	Bijapur	c	1426	263.9	1.1	5.9	9.9
111	Kutru	c	c	c	Yes	Yes	Yes	Yes	No	No	No	Bijapur	c	879.3	32.4	0.9	0.7	20.4
112	Mangapetha	c	c	c	Yes	Yes	Yes	Yes	No	No	No	Bijapur	c	1494.1	21.3	0	2.7	15.1
113	Tadmer	c	c	c	c	b	b	No	No	No	No	Bijapur	c	422.8	9.8	14.2	13.4	0
114	Adawalli	c	c	c	c	Yes	Yes	No	No	No	No	Bijapur	c	1701.2	7.1	0	3	0
115	Ponodwaya	c	c	c	c	b	b	No	No	No	No	Bijapur	c	342.4	3.2	3.2	5	0
116	Ketulnar	c	c	Yes	c	Yes	Yes	Yes	Yes	No	No	Bhairamgarh	c	1755.6	20.7	9	2	0
117	Chhotepotenar	c	c	Yes	c	Yes	Yes	No	No	No	No	Bhairamgarh	c	198.6	20.3	0	6	0
118	Benchram	c	c	Yes	c	Yes	Yes	Yes	No	No	No	Dantewada	c	317.5	53.8	0	20	0
119	Mandimarka	c	c	c	c	a	b	No	No	No	No	Bijapur	c	409.4	1.9	0	1.2	0
120	Bengla	c	c	Yes	c	a	a	No	No	No	No	Bijapur	c	172	5	0	16	0
121	Pindumpal	c	c	a	c	Yes	a	Yes	No	No	No	Bijapur	c	218.3	30.4	0	12	0
122	Saknapalli	c	c	c	c	Yes	Yes	Yes	No	No	No	Bijapur	c	534.9	18.6	0	16	0
123	Gudma	c	c	c	c	Yes	Yes	Yes	No	No	No	Bijapur	c	871.6	43.8	0.6	28	0
124	Kompalli	c	c	c	c	Yes	Yes	Yes	No	No	No	Bijapur	c	691.8	0.4	0	18.4	0
125	Jhadigutta	c	c	a	c	a	a	Yes	No	No	No	Bijapur	c	221.2	24	0	15	0
126	Ketanpal	c	c	c	c	a	a	No	No	No	No	Bijapur	c	457.4	2.7	0	10	0
127	Tumla	c	c	b	c	Yes	Yes	No	No	No	Yes	Bijapur	c	445.6	21	0.1	24.6	0
128	Jaiwaram	c	c	Yes	Yes	Yes	Yes	Yes	No	No	No	Bijapur	c	356.2	24.8	0	31.8	0
129	Chhotegongla	c	c	c	c	Yes	Yes	No	No	No	No	Bijapur	c	0	0	0	0	0
130	Hitulwada	c	c	c	c	b	a	No	No	No	No	Bijapur	c	209.1	14.1	0	6.4	0
131	Kondroji	c	c	Yes	c	Yes	Yes	Yes	No	No	No	Bijapur	c	171	6.9	0.2	10	0
132	Tumnar	c	c	Yes	c	b	a	Yes	No	No	No	Bijapur	c	134.3	9.4	0	17.9	0

Land Use (in hectares rounded up to one decimal place)						Area irrigated by source (in hectare).					Name of three most important commodities manufactured			Name of Village	Serial Number
Culturable Waste Land	Fallow lands other than current fallows	Current Fallows	Net Area Sown	Total Irrigated Land Area	Total Un-irrigated Land Area	Canals (C)	Wells/Tube-wells(W/TW)	Tanks/Lakes(T/L)	Water Falls(WF)	Others(O)	First	Second	Third		
109	110	111	112	113	114	115	116	117	118	119	120	121	122	2	1
4.4	1.2	5.6	256.4	0.6	256.4	0	0	0	0	0.6				Jaigur	107
18.5	53.9	3	423.3	0	423.3	0	0	0	0	0				Darbha	108
33.7	10.8	1.4	62.8	0.1	62.7	0	0	0	0	0.1	Basketry	Earthen Pots	Earthen Pots	Patakutru	109
49.6	30.3	4.7	223.3	0.3	223	0	0	0	0	0.3	Bamboo Basket	Earthen Pots		Petha	110
58.4	30.1	9.9	136.8	0.2	136.6	0	0.2	0	0	0	Earthen Pots	Wooden Work	Bamboo	Kutru	111
18	50	2	130.5	0	130.5	0	0	0	0	0	Basketry	Basket		Mangapetha	112
36	13.2	0	77	0	77	0	0	0	0	0				Tadmer	113
67.5	0	0.8	149.3	0	149.3	0	0	0	0	0				Adawalli	114
59.7	8.8	2	40.7	0	40.7	0	0	0	0	0				Ponodwaya	115
53.2	17.7	29.3	479.1	0	489.1	0	0	0	0	0				Ketulnar	116
86.5	2.7	1	74.6	0	74.6	0	0	0	0	0				Chhotepotenar	117
56.9	9.6	0.3	77.3	1.5	81.2	0	0	0	0	1.5	Winnowin g Fans	Mat	Basket	Benchram	118
78	1	7.1	21	0	0	0	0	0	0	0	Bamboo Mats			Mandimarka	119
57.4	6.3	1.6	40.6	0	40.6	0	0	0	0	0				Bengla	120
62.9	14.1	2.1	85.1	0	85	0	0	0	0	0				Pindumpal	121
50.6	70.4	3.1	307.9	0	307.9	0	0	0	0	0	Basketry	Earthen Pots	Iron Tools	Saknapalli	122
130.5	33.2	0.2	264.8	264.8	0	0	0	0	0	0	Iron Tools	Wooden Work	Earthen Pots	Gudma	123
57	6.1	1.6	32.3	0	32.3	0	0	0	0	0	Iron Tools	Wooden Work	Earthen Pots	Kompalli	124
71.2	9.7	0.6	70.4	0	70.4	0	0	0	0	0	Basketry	Iron Items	Earthen Pots	Jhadigutta	125
55.8	2.6	6.4	52	0	52	0	0	0	0	0	Basketry	Earthen Pots	Iron Tools	Ketanpal	126
44.7	12.1	2.3	92.6	0	92.6	0	0	0	0	0	Basketry	Iron Items	Iron Tools	Tumla	127
180.5	43	5.1	147	0	0	0	0	0	0	0				Jaiwaram	128
0	0	0	0	0	0	0	0	0	0	0				Chhotegongla	129
75.9	2.1	1	25	0	53	0	0	0	0	0				Hitulwada	130
23.7	20	6	110.2	0	110.2	0	0	0	0	0				Kondroji	131
27.7	6.8	4	51.4	0	51.4	0	0	0	0	0				Tumnar	132

Sr.No.	Name village	Location code no.	Total area of the village (in hectares rounded up to one decimal place)	Total population (2011 census)	Number of households (2011 census)	Number of educational amenities available. (If not available within the village , the distance range code viz; a for < 5 Kms, b for 5-10 Kms and c for 10+ kms of nearest place where facility is available is given).														
						Pre-Primary school (PP)	Primary school (P)	Middle school (M)	Secondary School (S)	Senior Secondary school (SS)	Degree college of arts science & commerce (ASC)	Engineering college(EC)	Medical college (MC)	Management institute (MI)	Polytechnic (Pt)	Vocational training school /ITI	Non-formal training centre (NFTC)	Special school for disabled (SSD)	Others (specify)	
1	2	3	4	5	6	7	8	9	10	11	12	13	14	15	16	17	18	19	20	
133	Dhusaad	451211	395.1	343	63	1	a	a	a	c	c	c	c	c	c	c	c	c	c	
134	Pusnar	451212	318.6	853	83	a	1	a	a	a	c	c	c	c	c	c	c	c	c	
135	Patarpara	451213	566.1	625	116	1	1	b	b	c	c	c	c	c	c	c	c	c	c	
136	Pondum	451214	1296.7	871	215	c	1	a	b	b	c	c	c	c	c	c	c	c	c	
137	Hallor	451215	871.5	407	101		b	c	c	c	c	c	c	c	c	c	c	c	c	
138	Turrenar	451216	223.2	111	32	c	c	c	c		c	c			c	c	c	c	c	
139	Keshkutul	451217	610.2	1049	231	b	1	b	b	b	c	c	c	c	c	c	c	c	c	
140	Pindka Tungali	451218	0	35	8						c	c								
141	Pitetungali	451219	0	127	20						c	c								
142	Mingachal	451220	133.3	176	40	1	1		b	b	c	c	c	c	c	c	c	c	c	
143	Gadamali	451221	1862.6	714	141	c	2	a	c	c	c	c	c	c	c	c	c	c	c	
144	Potnarichwada	451222	822.8	860	180	c	1	b	c	c	c	c	c	c	c	c	c	c	c	
145	Badetungali	451223	893.5	176	50	c	1	b	c	c	c	c	c	c	c	c	c	c	c	
146	Jangla	451224	1728.6	1968	386		4	2	1	c	c	c				c		c	c	
147	Matwada	451225	238.5	1042	224		1	1	1	c	c	c	c	c	c	c	c	c	c	
148	Kotrapal	451226	1029.3	469	99	c	2	1	b	c	c	c	c		c	c		c	c	
149	Belchar	451227	0	655	126	c	1		b	b	c	c	c	b	c	e	e	e	c	
150	Odsa	451228	349.1	162	39	c	1	1	1	1	c	c	c	2	c	c	c	c	c	
151	Mangalnar	451229	949.7	597	137		2	2			c	c								
152	Bhatwada	451230	478.8	721	83	c	1	1	a	a	c	c	c	a	c	c	c	c	c	

Number of Medical Amenities available. (If not available within the village, the distance range code viz; a for < 5 Kms, b for 5-10 Kms and c for 10+ kms of nearest place where facility is available is given).										Number of Non-Government Medical Amenities available.				Availability of drinking water - Yes / No												
21	22	23	24	25	26	27	28	29	30	31	32	33	34	35	36	37	38	39	40	41	42	43	44	45	46	
Community health centre (CHC)	Primary health centre (PHC)	Primary health sub centre (PHS)	Maternity and child welfare centre (MCWC)	T.B. clinic (TBC)	Hospital-allopathic (HA)	Hospital-alternative medicine (HO)	Dispensary (D)	Veterinary hospital (VH)	Mobile health clinic (MHC)	Family welfare centre (FWC)	Charitable non Govt. hospital/Nursing home.	Medical practitioner with MBBS Degree	Medical practitioner with other degree	Medical practitioner with no degree	Traditional practitioner and faith healer .	Medicine Shop	Others	Tap water (Treated/Untreated)	Well water (Covered / Uncovered well)	Hand Pump	Tube wells / Bore well	Spring	River / Canal	Tank / Pond / Lake	Others	Name village
a	a	a	a	a			a	a	a	a	0	0	0	0	3	0	0	No	No	Yes	No	Yes	No	No	No	Dhusaad
a	a	a	a	a		a	a	a	a	a	0	0	0	0	1	0	0	No	No	Yes	No	No	No	No	No	Pusnar
b	b	b	b	b		b	b	b	b	b	0	0	0	0	0	0	0	No	No	Yes	No	No	No	No	No	Patarpara
b	b	l	b	b		c	b	b	b	b	0	0	0	0	4	0	0	No	No	Yes	No	No	No	No	No	Pondum
c	c	c	c	c		c	c	c	c	c	0	0	0	1	2	0	0	No	Yes	Yes	No	No	No	Yes	No	Halloor
c	c	c	c	c		c	c	c	c	c	0	0	0	0	0	0	0	No	Yes	Yes	No	No	No	No	No	Turrenar
b	b	b	b	b		b	b	b	b	b	0	0	0	1	3	0	0	No	No	Yes	No	No	No	No	No	Keshkutul
c	c								c	c	0	0	0	0	0	0	0	No	No	Yes	No	No	No	No	No	Pindka Tungali
c	c	c	c						c	c	0	0	0	0	0	0	0	No	No	Yes	No	No	No	No	No	Pitetungali
c	c	l	b	c		c	c	a	c	c	0	0	0	0	3	0	0	No	Yes	Yes	No	No	Yes	Yes	No	Mingachal
c	c	a	c	c		c	c	c	c	c	0	0	0	0	3	0	0	No	No	Yes	No	No	No	No	No	Gadamali
c	c	b	c	c		c	c	c	b	c	0	0	0	0	0	0	0	Yes	No	Yes	No	No	No	No	No	Potenarichwada
c	c	c	c	c		c	c	c	c	c	0	0	0	0	2	0	0	No	No	Yes	No	No	No	No	No	Badetungali
c	c	l	c	c		l	c	c	c	c	0	0	0	0	0	0	0	No	No	Yes	No	No	No	No	No	Jangla
c	c	l	c	c		c	c	c	c	c	0	0	0	0	0	0	0	No	No	Yes	No	No	No	No	No	Matwada
c	c	b	c	c		c	c	c	c	c	0	0	0	0	0	0	0	No	No	Yes	No	Yes	No	No	No	Kotrapal
c	b	b	b	b		c	b	b	b	b	0	0	0	0	0	0	0	No	Yes	Yes	No	No	No	No	No	Belchar
c	a	a	a	a		c	c	a	a	c	0	0	0	0	0	0	0	No	Yes	Yes	No	No	No	No	No	Odsa
c	b	b	a	c		c	c	b	a	c	0	0	0	0	0	0	0	No	Yes	Yes	No	No	No	No	No	Mangalnar
c	a	a	a	a		c	c	a	a	c	0	0	0	0	0	0	0	No	Yes	Yes	No	No	No	Yes	No	Bhatwada

Sr.No.	Name village	Availability of toilet & others Yes / No				Communication and transport facilities (If amenities available code -Yes is given except for Village Pin Code ,If not available within the village , the distance range code viz; a for < 5 Kms, b for 5-10 Kms and c for 10+ kms of nearest place where facility is available is given).																
		Community toilet including bath.	Community toilet excluding bath.	Rural sanitary mart or sanitary hardware outlet available near the village.	Community bio- gas or recycle of waste for productive use.	Post office(PO)	Sub post office (SPO)	Post & Telegraph office (P&TO)	Village Pin Code	Telephones (Land lines)	Public call office (PCO)	Mobile phone coverage	Internet cafes/ Common service centre (CSC)	Private courier facility	Bus service (Public & Private)	Railway stations	Auto/Modified Autos	Taxis and Vans	Tractors	Cycle-pulled rickshaws(Manual & Machine driven)	Carts driven by animals	Sea /River ferry service
1	2	47	48	49	50	51	52	53	54	55	56	57	58	59	60	61	62	63	64	65	66	67
133	Dhusaad	No	No	No	No	a	a	a	494450	a	a	a	a	a	Yes	c	c	a	a		b	
134	Pusnar	No	No	No	No	a	a	a	494442	a	a	Yes	a	a	Yes	c	c	Yes	Yes	Yes	Yes	Yes
135	Patarpara	No	No	No	No	b	b	b	494444	b	b	Yes	b	b		c	c	b	b		b	
136	Pondum	No	No	No	No	b	b	b	496100	b	b	Yes	b	b	Yes	c	c	b	b	Yes	Yes	
137	Hallor	No	No	No	No	c	c	c	494450	Yes	b	b	c	c		c	c	c	c	Yes	Yes	
138	Turrenar	No	No	No	No	b	c	c	494444	c	c	b	c	c		c	c	c	c	Yes	Yes	
139	Keshkutul	No	No	No	No	b	b	b	494331	b	b	Yes	b	b		c	c	b	b	Yes	Yes	
140	Pindka Tungali	No	No	No	No	c	c	c	494450	c	c	c	c	c		c	c	c	c		b	
141	Pitetungali	No	No	No	No		c	c	494450	c	c	c	c	c		c	c	c	c		b	
142	Mingachal	No	No	No	No	c	a	c	494450	a	a	a	c	Yes	Yes	c	c	c	c		Yes	
143	Gadamali	No	No	No	No	c	c	c	491668	c	c	c	c	c	Yes	c	c	a	Yes		Yes	
144	Potnarichwada	No	No	No	No	c	c	c	494450	c	c	c	c	c		c	b	b	b		b	
145	Badetungali	No	No	No	No	c	c	c	494450	c	c	c	c	c		c	c	c	c		Yes	
146	Jangla	No	No	No	No	a	c	c	494450	c	c	Yes	c	c	Yes	c	c	Yes	Yes		Yes	
147	Matwada	No	No	No	No	c	c		494450	c	c	a	c	c	Yes	c	c	Yes	Yes		Yes	
148	Kotrapal	No	No	No	No	c	c	c	494444	c	c	b	c	c		c	c	b	b		b	
149	Belchar	No	No	No	No	b	b	b	494450	b	b	b	b	b		c	c	b	b		b	
150	Odsa	No	No	No	No	c	c	c	494450	a	a	a	c	c		c	c	a	c		b	
151	Mangalnar	No	No	No	No	b	c	c	494450	a	a	a	a	c		c	c	a	c		a	
152	Bhatwada	No	No	No	No	c	c	a	494450	a	a	c	c	c		c	a	c	a		a	

Village connected to highways,village roads, banks & credit societies (If amenities available code -Yes is given, If not available within the village , the distance range code viz; a for < 5 Kms, b for 5-10 Kms and c for 10+ kms of nearest place where facility is available is given).

Availability of miscellaneous facilities (If amenities available code -Yes is given, If not available within the village , the distance range code viz; a for < 5 Kms, b for 5-10 Kms and c for 10+ kms given).

68	69	70	71	72	73	74	75	76	77	78	79	80	81	82	83	84	85	86	87	88	89	90	91	Name of Village
Connected to national highway(NH)	Connected to state highway(SH)	Connected to major district road (MDR)	Connected to others district road	Pucca roads	Kutchcha roads	Water bounded macadam(WBM) roads	Navigable waterway (river/canal)(NW)	Footpaths (FP)	Commercial & Co-operative Banks	ATM	Agricultural Credit Societies	Self-Help Group (SHG)	Public distribution system (PDS) shop	Mandis / Regular market	Weekly Haat	Agricultural marketing society	Centres	Anganwadi Centre (Nutritional Centres)	Others (Nutritional Centres)	ASHA (Accredited Social Health Activist)	Community centre with/without TV	Sports Field,	Sports Club / Recreation Centre	Name of Village

Yes	Yes	Yes	Yes	Yes	Yes	Yes	c		a	a	a	a	a	Yes	a	a	c	Yes	Yes	Yes	a	a	a	Dhusaad
Yes	Yes	Yes	Yes	Yes	Yes	Yes			a	a	c	a	b	Yes	a	c	a	Yes	Yes	Yes	a	a	a	Pusnar
b	b	b	a	a	Yes	a	a		b	b	c	Yes	b	b	b	b	b	Yes	Yes	Yes	b	b	b	Patarpara
a	a	Yes	Yes		Yes	a			b	b	c	Yes	b	b	b	b	b	Yes	Yes	Yes	b	b	b	Pondum
c	c	c	Yes		Yes	Yes			c	c	c	c	c	Yes	c	c	c	Yes	Yes	Yes	c	c	c	Halloor
c	c	c	b	b	Yes	c			c	c	c	Yes	c	c	c	c	c	Yes	Yes	Yes	c	c	c	Turrenar
b	b	b	b	b	Yes	Yes			b	b	b	Yes	b	b	b	c	b	Yes	Yes	Yes	b	b	b	Keshkutul
c	c	c	c	c			Yes		c	c	c	c	b	Yes	Yes	c	c	Yes	Yes	Yes	c	c	c	Pindka Tungali
c	c	c	c	c	Yes				c	c	c	c	b	Yes	Yes	c	c	Yes	Yes	Yes	c	c	c	Pitetungali
Yes	b	Yes	c	Yes	Yes	Yes	c		c	c	c	c	a	Yes	b	b	c	c	Yes	Yes	c	c	c	Mingachal
Yes	c	a	c	a	Yes				c	c	c	Yes	a	c	c	c	c	Yes	Yes	a	c	c	c	Gadamali
b	c	c	c	c	Yes				c	c	c	Yes	b	Yes	c	b	c	a	Yes	b	c	Yes	Yes	Potnarichwada
b	c	c	b	b	Yes	c	c		c	c	c	Yes	c	c	c	c	c	Yes	Yes	Yes	c	c	c	Badetungali
Yes	c	Yes	Yes		Yes				b	c	b	c	c	Yes	b	c	c	Yes	Yes	Yes	c	Yes	c	Jangla
Yes	c	Yes	Yes	Yes	Yes	Yes	c		Yes	c	Yes	c	c	Yes	c	c	c	Yes	Yes	Yes	c	Yes	c	Matwada
b	c	b	c	b	Yes				c	c	b	b	c	b	b	c	c	c	Yes	Yes	c	c	c	Kotrapal
b	b	b	b	b	Yes	Yes	b		b	b	c	c	c	c	b	b	b	Yes	Yes	Yes	b	b	b	Belchar
a	a	a	a	a	Yes		a		c	c	c	c	c	c	a	a	a	Yes	Yes	Yes	c	Yes	c	Odsa
a	a	a	a	a	Yes	Yes	a		c	c	c	c	c	c	a	a	a	Yes	Yes	Yes	c	c	c	Mangalnar
a	a	a	a	a	Yes	Yes			c	c	c	c	a	c	a	a	a	Yes	Yes	Yes	a	a	c	Bhatwada

ven, If not available within the village , the of nearest place where facility is available is										Availability of electricity (Yes/No)	Land Use							
										Nearest Town	Area under different types of land use (
	Name of Village	Cinema / Video Hall	Public Library	Public Reading Room	Newspaper Supply	Assembly Polling station	Birth & Death Registration Office	Power Supply for Domestic Use (ED)	Power Supply for Agricultural Use (EAG)	Power Supply for Commercial Use (EC)	Power Supply for All Uses (EA)	Name	Distance range code i.e. a for < 5 Kms, b for 5-10 Kms and c for 10+ kms .	Forests	Area under Non-agricultural Uses	Barren and Un-cultivable land	Permanent Pastures and Other Grazing Lands	Land Under Miscellaneous Tree Crops etc.
1	2	92	93	94	95	96	97	98	99	100	101	102	103	104	105	106	107	108
133	Dhusaad	a	a	c	a	Yes	Yes	Yes	No	No	No	Bhairamgarh	a	270.5	7.3	0	8.9	0
134	Pusnar	a	a	c	a	Yes	Yes	Yes	No	No	No	Bhairamgarh	a	133.8	15.1	0	7.4	41
135	Patarpara	b	b	c	b	Yes	Yes	Yes	No	No	No	Bhairamgarh	b	262.8	11.7	4.6	9.2	0
136	Pondum	b	b	c	b	Yes	a	No	No	No	No	Bhairamgarh	b	948	27.5	1.5	16.2	0
137	Halloor	c	c	c	c	Yes	Yes	No	No	No	No	Bhairamgarh	c	546.2	7.2	1.2	10.4	0
138	Turrenar	c	c	c	c	b	b	No	No	No	No	Bijapur	c	80.2	4.5	0	0	0
139	Keshkutul	b	b	c	b	Yes	Yes	Yes	No	No	No	Bhairamgarh	b	396.6	18.6	1	0	0
140	Pindka Tungali	c	c	c	c	Yes	Yes	Yes	No	No	No	Bijapur	c	0	0	0	0	0
141	Pitetungali	c	c	c	c	Yes	Yes	No	No	No	No	Bijapur	c	0	0	0	0	0
142	Mingachal	c	c	c	c	c	b	Yes	No	No	No	Bijapur	c	35.1	33.2	24.3	6	0
143	Gadamali	c	c	c	c	Yes	Yes	Yes	No	No	No	Bijapur	c	1426.5	189.7	34.5	9	0
144	Potenarichwada	Yes	Yes	Yes	Yes	Yes	Yes	No	No	No	No	Bijapur	c	344.2	190.1	14.9	12	0
145	Badetungali	c	c	c	c	Yes	Yes	No	No	No	No	Bijapur	c	441.4	215.9	6.1	20.1	0
146	Jangla	c	c	c	c	Yes	Yes	Yes	No	No	No	Bijapur	c	1253	137.8	46.8	8.7	0
147	Matwada	c	c	c	c	Yes	Yes	Yes	No	No	No	Bijapur	c	54.4	41.1	9.2	7	0
148	Kotrapal	c	c	c	c	Yes	b	No	No	No	No	Dantewada	c	774.8	12.4	0.1	6	131.8
149	Belchar	b	b	c	b	Yes	b	No	No	No	No	Bhairamgarh	b	0	0	0	0	0
150	Odsa	c	c	c	c	Yes	a	No	No	No	No	Bhairamgarh	c	114.6	73.4	3.3	29	0
151	Mangalnar	c	c	c	c	Yes	Yes	No	No	No	No	Bhairamgarh	c	326	205.7	4.3	87	0
152	Bhatwada	c	c	c	c	Yes	a	No	No	No	No	Bhairamgarh	c	283.7	13	38.6	10	0

Land Use (in hectares rounded up to one decimal place)											Name of three most important commodities manufactured			Name of Village	Serial Number
Culturable Waste Land	Fallow lands other than current fallows	Current Fallows	Net Area Sown	Total Irrigated Land Area	Total Un-irrigated Land Area	Area irrigated by source (in hectare).					First	Second	Third		
						Canals (C)	Wells/Tube-wells(W/TW)	Tanks/Lakes(T/L)	Water Falls(WF)	Others(O)					
109	110	111	112	113	114	115	116	117	118	119	120	121	122	2	1
												Bamboo	Bamboo		
60	3.8	0.9	43.7	0	43.7	0	0	0	0	0	Iron Tools	Boat	Mats	Dhusaad	133
17.5	7.1	96.7	0	0	96.7	0	0	0	0	0	Winnowin	g Fans	Iron Tools	Basket	Pusnar
47	97.8	2.4	130.5	0	230.5	0	0	0	0	0	Iron Tools	Mats	Basket	Patarpara	135
69.4	60.4	1	172.6	0	172.6	0	0	0	0	0	Winnowin	g Fans	Iron Tools	Mats	Pondum
63	160.1	18.8	64.7	0	64.7	0	0	0	0	0	Winnowin	g Fans	Iron Tools	Mats	Halloor
80.8	31.4	3.5	22.8	0	22.8	0	0	0	0	0	Iron Tools	Bamboo	Bamboo	Turrenar	138
62.8	39.3	7.7	84.3	0	84.3	0	0	0	0	0	Iron Tools	Boat	Mats	Turrenar	138
0	0	0	0	0	0	0	0	0	0	0	Mats	Broom	Winnowin	Keshkutul	139
0	0	0	0	0	0	0	0	0	0	0				Pindka Tungali	140
0	0	0	0	0	0	0	0	0	0	0				Pitetungali	141
0	0	0.8	33.8	0	33.8	0	0	0	0	0	Earthen	Pots	Iron Items	Wooden	Mingachal
2.9	5.4	2.5	192.2	0	192.2	0	0	0	0	0	Earthen	Pots	Iron Items	Wooden	Gadamali
0.7	10	10.6	240.2	0	240.2	0	0	0	0	0	Winnowin	g Fans	Basket	Mats	Potenarichwada
32.4	4	4.2	169.3	0	169.3	0	0	0	0	0	Winnowin	g Fans	Basket	Mats	Potenarichwada
												Earthen	Pots	Iron	Badetungali
8.6	22.1	13.9	237.7	0	237.7	0	0	0	0	0	Bamboo	Mats	Basket	Winnowin	Jangla
10.9	14.3	5	96.7	0	96.7	0	0	0	0	0	Bamboo	Boat	Mats	Matwada	147
84.2	0	20.1	0	0	131.8	0	0	0	0	0				Kotrapal	148
0	0	0	0	0	0	0	0	0	0	0	Iron Tools	Boat	Mats	Belchar	149
13	0	18.8	96.9	0	0	0	0	0	0	0	Bamboo	Basket	Leaf Plate	Mats	Odsa
88.3	0	52.9	185.5	0	0	0	0	0	0	0	Bamboo	Basket	Leaf Plate	Mats	Mangalnar
15.7	0	5.1	112.8	0	0	0	0	0	0	0	Bamboo	Basket	Leaf Plate	Mats	Bhatwada

Sr.No.	Name village	Location code no.	Total area of the village (in hectares rounded up to one decimal place)	Total population (2011 census)	Number of households (2011 census)	Number of educational amenities available. (If not available within the village , the distance range code viz; a for < 5 Kms, b for 5-10 Kms and c for 10+ kms of nearest place where facility is available is given).														
						Pre-Primary school (PP)	Primary school (P)	Middle school (M)	Secondary School (S)	Senior Secondary school (SS)	Degree college of arts science & commerce (ASC)	Engineering college(EC)	Medical college (MC)	Management institute (MI)	Polytechnic (Pt)	Vocational training school /ITI	Non-formal training centre (NFTC)	Special school for disabled (SSD)	Others (specify)	
1	2	3	4	5	6	7	8	9	10	11	12	13	14	15	16	17	18	19	20	
153	Chihka	451231	781.3	539	127	c	2	2	b	b	c	c	c	b	c	c	c	c	c	
154	Uspari	451232	201.8	122	25	c	2	2	b	b	c	c	c	b	c	c	c	c	c	
155	Gudsakal	451233	210.2	198	40	c	2	1	b	b	c	c	c	b	c	c	c	c	c	
156	Itampur	451234	267.9	173	42	c	2	2	c	c	c	c	c	c	c	c	c	c	c	
157	Viriya Bhumi	451235	350.9	325	60	c	2		c	c	c	c	c	c	c	c	c	c	c	
158	Daler	451236	478.4	405	92	c	2	2	b	b	c	c	c	b	c	c	c	c	c	
159	Adwada	451237	599.9	379	85	c	2	2	c	c	c	c	c	c	c	c	c	c	c	
160	Hingum	451238	219.7	311	68	c	2	2	c	c	c	c	c	c	c	c	c	c	c	
161	Jaramongiya	451239	317.5	130	24	c	2		c	c	c	c	c	c	c	c	c	c	c	
162	Idar	451240	264.2	179	36	c	1	b	c	c	c	c	c	c	c	c	c	c	c	
163	Darmel	451241	102.5	127	28	c			b	b	c	c	c	c	c	c	c	c	c	
164	Jhilli	451242	320.5	153	37	c	2	2	c	c	c	c	c	c	c	c	c	c	c	
165	Kiskal	451243	247.8	153	27	c	2	2	c	c	c	c	c	c	c	c	c	c	c	
166	Mardingpal	451244	88.6	77	16	c	2	2	c	c	c	c	c	c	c	c	c	c	c	
167	Kolnar	451245	408.5	256	54	c	2		c	c	c	c	c	c	c	c	c	c	c	
168	Tadwala	451246	911.2	67	17	c	2	2	c	c	c	c	c	c	c	c	c	c	c	
169	Bodga	451247	777.4	541	120	c	1	1	c	c	c	c	c	c	c	c	c	c	c	

Number of Medical Amenities available. (If not available within the village, the distance range code viz; a for < 5 Kms, b for 5-10 Kms and c for 10+ kms of nearest place where facility is available is given).											Number of Non-Government Medical Amenities available.		Availability of drinking water - Yes / No					Name village								
21	22	23	24	25	26	27	28	29	30	31	32	33	34	35	36	37	38		39	40	41	42	43	44	45	46
Community health centre (CHC)	Primary health centre (PHC)	Primary health sub centre (PHS)	Maternity and child welfare centre (MCW)	T.B. clinic (TBC)	Hospital-allopathic (HA)	Hospital-alternative medicine (HO)	Dispensary (D)	Veterinary hospital (VH)	Mobile health clinic (MHC)	Family welfare centre (FWC)	Charitable non Govt. hospital/Nursing home.	Medical practitioner with MBBS Degree	Medical practitioner with other degree	Medical practitioner with no degree	Traditional practitioner and faith healer .	Medicine Shop	Others	Tap water (Treated/Untreated)	Well water (Covered / Uncovered well)	Hand Pump	Tube wells / Bore well	Spring	River / Canal	Tank / Pond / Lake	Others	
																										2

c	b	b	b	b	c	c	b	b	c	0	0	0	0	0	0	0	0	No	Yes	Yes	No	No	No	No	No	Chihka
c	b	b	b	b	c	c	b	b	c	0	0	0	0	0	0	0	0	No	Yes	Yes	No	No	No	No	No	Uspari
c	b	b	b	b	c	c	b	b	c	0	0	0	0	0	0	0	0	No	Yes	Yes	No	No	No	No	No	Gudsakal
c	c	c	c	c	c	c	c	c	c	0	0	0	0	0	0	0	0	No	Yes	Yes	No	No	No	No	No	Itampur
c	c	c	c	c	c	c	c	c	c	0	0	0	0	0	0	0	0	No	Yes	Yes	No	No	No	No	No	Viriya Bhumi
b	b	b	b	b	c	c	b	b	c	0	0	0	0	0	0	0	0	No	Yes	Yes	No	No	No	No	No	Daler
c	c	c	c	c	c	c	c	c	c	0	0	0	0	0	0	0	0	No	Yes	Yes	No	No	No	No	No	Adwada
c	c	c	c	c	c	c	c	c	c	0	0	0	0	0	0	0	0	No	Yes	Yes	No	No	No	No	No	Hingum
c	c	c	c	c	c	c	c	c	c	0	0	0	0	0	0	0	0	No	Yes	Yes	No	No	No	No	No	Jaramongiya
c	c	c	c	c	c	c	c	c	c	0	0	0	0	0	0	0	0	No	No	Yes	No	No	No	Yes	No	Ider
c	b	b	b	b	c	c	b	b	c	0	0	0	0	0	0	0	0	No	Yes	Yes	No	No	No	No	No	Darmel
c	c	c	c	c	c	c	c	c	c	0	0	0	0	0	0	0	0	No	Yes	Yes	No	No	No	No	No	Jhilli
c	c	c	c	c	c	c	c	c	c	0	0	0	0	0	0	0	0	No	Yes	Yes	No	No	No	No	No	Kiskal
c	c	c	c	c	c	c	c	c	c	0	0	0	0	0	0	0	0	No	Yes	Yes	No	No	No	No	No	Mardingpal
c	c	c	c	c	c	c	c	c	c	0	0	0	0	0	0	0	0	No	Yes	No	No	No	No	No	No	Kolnar
c	c	c	c	c	c	c	c	c	c	0	0	0	0	0	0	0	0	No	Yes	Yes	No	No	No	No	No	Tadwala
c	c	c	c	c	c	c	c	c	c	0	0	0	0	0	0	0	0	No	Yes	Yes	No	No	No	No	No	Bodga

Sr.No.	Name village	Availability of toilet & others Yes / No				Communication and transport facilities (If amenities available code -Yes is given except for Village Pin Code ,If not available within the village , the distance range code viz; a for < 5 Kms, b for 5-10 Kms and c for 10+ kms of nearest place where facility is available is given).																
		Community toilet including bath.	Community toilet excluding bath.	Rural sanitary mart or sanitary hardware outlet available near the village.	Community bio- gas or recycle of waste for productive use.	Post office(PO)	Sub post office (SPO)	Post & Telegraph office (P&TO)	Village Pin Code	Telephones (Land lines)	Public call office (PCO)	Mobile phone coverage	Internet cafes/ Common service centre (CSC)	Private courier facility	Bus service (Public & Private)	Railway stations	Auto/Modified Autos	Taxis and Vans	Tractors	Cycle-pulled rickshaws(Manual & Machine driven)	Carts driven by animals	Sea /River ferry service
1	2	47	48	49	50	51	52	53	54	55	56	57	58	59	60	61	62	63	64	65	66	67

153	Chihka	No	No	No	No	c	c	c	494450	b	b	b	c	c	c	c	b	c	b			
154	Uspari	No	No	No	No	c	c	c	494450	b	b	b	c	c	a	b	c	b	b			
155	Gudsakal	No	No	No	No	c	c	c	494450	b	b	c	c	c	c	b	c	b	b			
156	Itampur	No	No	No	No	c	c	c	494450	c	c	c	c	c	c	c	c	c	c			
157	Viriya Bhumi	No	No	No	No	c	c	c	494553	c	c	c	c	c	c	c	c	c	c			
158	Daler	No	No	No	No	b	c	c	494450	b	b	b	c	c	c	c	b	c	b			
159	Adwada	No	No	No	No	c	c	c	494450	c	c	c	c	c	c	c	c	c	c			
160	Hingum	No	No	No	No	c	c	c	494450	c	c	c	c	c	c	c	c	c	c			b
161	Jaramongiya	No	No	No	No	c	c	c	494450	c	c	c	c	c	c	c	c	c	c			b
162	Idar	No	No	No	No	c	c	c	494669	c	c	c	c	c	c	c	c	c	c			b
163	Darmel	No	No	No	No	c	c	b	494450	b	b	c	c	c	c	b	c	c	c			c
164	Jhilli	No	No	No	No	c	c	c	494450	c	c	c	c	c	c	c	c	c	c			c
165	Kiskal	No	No	No	No	c	c	c	494450	c	c	c	c	c	c	c	c	c	c			c
166	Mardingpal	No	No	No	No	c	c	c	494450	c	c	c	c	c	c	c	c	c	c	Yes		b
167	Kolnar	No	No	No	No	c	c	c	494665	c	c	c	c	c	c	c	c	c	c			b
168	Tadwala	No	No	No	No	c	c	c	494333	c	c	c	c	c	c	c	c	c	c			Yes
169	Bodga	No	No	No	No	c	c	c	494450	c	c	c	c	c	c	c	c	c	c			b

Village connected to highways,village roads, banks & credit societies (If amenities available code -Yes is given, If not available within the village , the distance range code viz; a for < 5 Kms, b for 5-10 Kms and c for 10+ kms of nearest place where facility is available is given).

Availability of miscellaneous facilities (If amenities available code -Yes is given, If not available within the village , the distance range code viz; a for < 5 Kms, b for 5-10 Kms and c for 10+ kms given).

68	69	70	71	72	73	74	75	76	77	78	79	80	81	82	83	84	85	86	87	88	89	90	91	Name of Village
Connected to national highway(NH)	Connected to state highway(SH)	Connected to major district road (MDR)	Connected to others district road	Pucca roads	Kutchcha roads	Water bounded macadam(WBM) roads	Navigable waterway (river/canal)(NW)	Footpaths (FP)	Commercial & Co-operative Banks	ATM	Agricultural Credit Societies	Self-Help Group (SHG)	Public distribution system (PDS) shop	Mandis / Regular market	Weekly Haat	Agricultural marketing society	Centres	Anganwadi Centre (Nutritional Centres)	Others (Nutritional Centres)	ASHA (Accredited Social Health Activist)	Community centre with/without TV	Sports Field,	Sports Club / Recreation Centre	Name of Village

b	b	b	b	b	Yes	Yes	b	c	c	c	c	c	c	c	b	b	b	Yes	Yes	Yes	c	c	c	Chihka
b	b	b	b	b	Yes	Yes	b	c	c	c	c	c	c	c	b	b	b	Yes	Yes	Yes	c	c	c	Uspari
b	b	b	b	b	Yes	Yes	b	c	c	c	c	c	c	c	b	b	b	Yes	Yes	Yes	c	c	c	Gudsakal
c	c	c	c	c	Yes	Yes	c	c	c	c	c	c	c	c	c	c	c	Yes	Yes	Yes	c	c	c	Itampur
c	c	c	c	c	Yes	Yes	c	c	c	c	c	c	c	c	c	c	c	Yes	Yes	Yes	c	c	c	Viriya Bhumi
b	b	b	b	b	Yes	Yes	b	c	c	c	c	c	c	c	b	b	b	Yes	Yes	Yes	c	c	c	Daler
c	c	c	c	c	Yes	Yes	c	c	c	c	c	c	c	c	c	c	c	Yes	Yes	Yes	c	c	c	Adwada
c	c	c	c	c	Yes	Yes	c	c	c	c	c	c	c	c	c	c	c	Yes	Yes	Yes	c	c	c	Hingum
c	c	c	c	c	Yes	Yes	c	c	c	c	c	c	c	c	c	c	c	Yes	Yes	Yes	c	c	c	Jaramongiya
c	c	c	c	c	Yes	Yes	c	c	c	c	c	c	c	c	c	c	c	Yes	Yes	c	c	c	c	Ider
b	b	b	b	b	Yes	Yes	a	c	c	c	c	c	c	c	b	b	b	Yes	Yes	Yes	c	c	c	Darmel
c	c	c	c	c	Yes	Yes	c	c	c	c	c	c	c	c	c	c	c	Yes	Yes	Yes	c	c	c	Jhilli
c	c	c	c	c	Yes	Yes	c	c	c	c	c	c	c	c	c	c	c	Yes	Yes	Yes	c	c	c	Kiskal
c	c	c	c	c	Yes	Yes	c	c	c	c	c	c	c	c	c	c	c	Yes	Yes	Yes	c	c	c	Mardingpal
c	c	c	c	c	Yes	Yes	c	c	c	c	c	c	c	c	c	c	c	Yes	Yes	c	c	c	c	Kolnar
c	c	c	c	c	Yes	Yes	c	c	c	c	c	c	c	c	c	c	c	Yes	Yes	c	c	c	c	Tadwala
c	c	c	c	c	Yes	Yes	c	c	c	c	c	c	c	c	c	c	c	Yes	Yes	Yes	c	c	c	Bodga

ven, If not available within the village , the of nearest place where facility is available is											Availability of electricity (Yes/No)	Land Use						
											Nearest Town		Area under different types of land use (
1	2	92	93	94	95	96	97	98	99	100	101	102	103	104	105	106	107	108
Name of Village	Cinema / Video Hall	Public Library	Public Reading Room	Newspaper Supply	Assembly Polling station	Birth & Death Registration Office	Power Supply for Domestic Use (ED)	Power Supply for Agricultural Use (EAG)	Power Supply for Commercial Use (EC)	Power Supply for All Uses (EA)	Name	Distance range code i.e. a for < 5 Kms, b for 5-10 Kms and c for 10+ kms .	Forests	Area under Non-agricultural Uses	Barren and Un-cultivable land	Permanent Pastures and Other Grazing Lands	Land Under Miscellaneous Tree Crops etc.	
153	Chihka	c	c	c	c	Yes	b	No	No	No	No	Bhairamgarh	c	470	113.1	1	3.1	0
154	Uspari	c	c	c	c	Yes	b	No	No	No	No	Bhairamgarh	c	47.1	42.9	0	22.5	0
155	Gudsakal	c	c	c	c	Yes	Yes	No	No	No	No	Bhairamgarh	c	68.5	4.5	0.6	10.4	0
156	Itampur	c	c	c	c	Yes	Yes	No	No	No	No	Bhairamgarh	c	75.8	98.5	0	13	0
157	Viriya Bhumi	c	c	c	c	Yes	Yes	No	No	No	No	Bhairamgarh	c	144.4	8.5	0	71.1	0
158	Daler	c	c	c	c	Yes	b	No	No	No	No	Bhairamgarh	c	343.4	8.7	0	10.5	0
159	Adwada	c	c	c	c	Yes	c	No	No	No	No	Bhairamgarh	c	328.3	47	0	18.5	0
160	Hingum	c	c	c	c	Yes	c	No	No	No	No	Bhairamgarh	c	0	39.9	12.1	0.9	0
161	Jaramongiya	c	c	c	c	Yes	c	No	No	No	No	Bhairamgarh	c	97.3	87	0.3	21.7	0
162	Ider	c	c	c	c	Yes	c	No	No	No	No	Bhairamgarh	c	65	4.3	4.7	2.7	0
163	Darmel	c	c	c	c	Yes	b	No	No	No	No	Bhairamgarh	c	13.6	0.5	0	2	0
164	Jhilli	c	c	c	c	Yes	c	No	No	No	No	Bhairamgarh	c	145.7	34.6	0	12.8	0
165	Kiskal	c	c	c	c	Yes	c	No	No	No	No	Bhairamgarh	c	112.1	1.4	34.4	10	0
166	Mardingpal	c	c	c	c	Yes	c	No	No	No	No	Bhairamgarh	c	0	14.3	0	9	0
167	Kolnar	c	c	c	c	Yes	Yes	No	No	No	No	Bhairamgarh	c	123.2	94.4	56	3	0
168	Tadwala	c	c	c	c	Yes	c	No	No	No	No	Bhairamgarh	c	444.6	338.6	0	13	0
169	Bodga	c	c	c	c	Yes	c	No	No	No	No	Bhairamgarh	c	535.2	15	23.2	12.7	0

Land Use (in hectares rounded up to one decimal place)											Name of three most important commodities manufactured			Name of Village	Serial Number
Culturable Waste Land	Fallow lands other than current fallows	Current Fallows	Net Area Sown	Total Irrigated Land Area	Total Un-irrigated Land Area	Area irrigated by source (in hectare).					First	Second	Third		
						Canals (C)	Wells/Tube-wells(W/TW)	Tanks/Lakes(T/L)	Water Falls(WF)	Others(O)					
109	110	111	112	113	114	115	116	117	118	119	120	121	122	2	1
6	0	20.6	167.4	0	0	0	0	0	0	0	Leaf Plates	Bamboo Mats	Bamboo Basket	Chihka	153
26.9	0	6	56.4	0	0	0	0	0	0	0	Leaf Plates	Bamboo Mats	Bamboo Basket	Uspari	154
27.9	0	10.6	87.7	0	0	0	0	0	0	0	Leaf Plates	Bamboo Basket	Bamboo Basket	Gudsakal	155
16	0	6	58.6	0	0	0	0	0	0	0	Leaf Plates	Bamboo Mats	Bamboo Basket	Itampur	156
42.9	0	19.4	64.6	64.6	0	0	0	0	0	0	Leaf Plates	Bamboo Mats		Viriya Bhumi	157
3	0	6.9	105.9	0	0	0	0	0	0	0	Bamboo Mats			Daler	158
101	0	3.2	101.9	0	0	0	0	0	0	0	Bamboo Basket	Bamboo Leaf Plate	Bamboo Mats	Adwada	159
10.7	0	24.5	131.7	0	0	0	0	0	0	0	Leaf Plates	Bamboo Mats		Hingum	160
25	0	25.8	60.6	0	0	0	0	0	0	0	Leaf Plates	Bamboo Mats	Bamboo Basket	Jaramongiya	161
75	1	0.6	110.8	0	0	0	0	0	0	0	Leaf Plates	Bamboo Mats	Bamboo Basket	Ider	162
49	0	2.4	34.9	0	0	0	0	0	0	0	Bamboo Mats	Bamboo Basket		Darmel	163
65.5	0	15.6	46.3	0	0	0	0	0	0	0	Bamboo Mats	Bamboo Mats	Bamboo Basket	Jhilli	164
24.5	0	8.8	56.5	0	0	0	0	0	0	0	Leaf Plates	Bamboo Mats	Bamboo Basket	Kiskal	165
37.5	0	0.3	27.4	0	0	0	0	0	0	0	Leaf Plates	Bamboo Mats	Bamboo Basket	Mardingpal	166
68.7	0	2.8	60.2	0	0	0	0	0	0	0				Kolnar	167
70.2	0	0	44.8	0	0	0	0	0	0	0	Leaf Plates	Bamboo Mats		Tadwala	168
52.8	0	9.6	128.8	0	0	0	0	0	0	0	Bamboo Basket	Leaf Plate		Bodga	169

Sr.No.	Name village	Location code no.	Total area of the village (in hectares rounded up to one decimal place)	Total population (2011 census)	Number of households (2011 census)	Number of educational amenities available. (If not available within the village , the distance range code viz; a for < 5 Kms, b for 5-10 Kms and c for 10+ kms of nearest place where facility is available is given).														
						Pre-Primary school (PP)	Primary school (P)	Middle school (M)	Secondary School (S)	Senior Secondary school (SS)	Degree college of arts science & commerce (ASC)	Engineering college(EC)	Medical college (MC)	Management institute (MI)	Polytechnic (Pt)	Vocational training school /ITI	Non-formal training centre (NFTC)	Special school for disabled (SSD)	Others (specify)	
1	2	3	4	5	6	7	8	9	10	11	12	13	14	15	16	17	18	19	20	
170	Badepalli	451248	922.9	351	64	c	2	2	c	c	c	c	c	c	c	c	c	c	c	
171	Chhotepalli	451249	311	79	20	1	c	c	c	c	c	c	c	c	c	c	c	c	c	
172	Takled	451250	794.3	257	59	c	3		c	c	c	c	c	c	c	c	c	c	c	
173	Marrimeta	451251	478	160	37	c	2	2	b	b	c	c	c	b	c	c	c	c	c	
174	Gondmeta	451252	725.6	229	44	c	2	2	b	b	c	c	c	b	c	c	c	c	c	
175	Padmeta	451253	93.2	37	10	c	2	2	c	c	c	c	c	c	c	c	c	c	c	
176	Aader	451254	0	0	0															
177	Jarre	451255	0	0	0															
178	Korra	451256	0	0	0															
179	Koribeda	451257	0	0	0															
180	Turri Korowaya	451258	0	0	0															
181	Kotlanji	451259	0	0	0															
182	Puswaka	451260	0	0	0															
183	Pikmohnar	451261	0	0	0															
184	Kohkawada	451262	8.9	71	15						c	c								
185	Nirali	451263	0	0	0															
186	Sehrameta	451264	0	0	0															
187	Nayanar	451265	0	0	0															
188	Turrewaya	451266	0	0	0															
189	Kohkameta(Duganpal)	451267	0	0	0															
190	Kupasi	451268	0	0	0															
191	Kukadi	451269	0	0	0															
192	Kokachal	451270	0	0	0															
193	Bakeli	451271	87.1	83	18	c	1	c	c	c	c	c	c	c	c	c				
194	Kuhakapal	451272	0	0	0															
195	Wadij	451273	0	0	0															
196	Kupari	451274	0	0	0															
197	Burdum	451275	156.6	50	12	c	1	c	c	c	c	c	c	c	c	c			c	
198	Adewada	451276	102.9	108	24	c	b	c	c	c	c	c	c		c	c			c	

Number of Medical Amenities available. (If not available within the village , the distance range code viz; a for < 5 Kms, b for 5-10 Kms and c for 10+ kms of nearest place where facility is available is given).										Number of Non-Government Medical Amenities available.					Availability of drinking water - Yes / No					Name village						
21	22	23	24	25	26	27	28	29	30	31	32	33	34	35	36	37	38	39	40		41	42	43	44	45	46
Community health centre (CHC)	Primary health centre (PHC)	Primary health sub centre (PHS)	Maternity and child welfare centre (MCW)	T.B. clinic (TBC)	Hospital-allopathic (HA)	Hospital-alternative medicine (HO)	Dispensary (D)	Veterinary hospital (VH)	Mobile health clinic (MHC)	Family welfare centre (FWC)	Charitable non Govt. hospital/Nursing home.	Medical practitioner with MBBS Degree	Medical practitioner with other degree	Medical practitioner with no degree	Traditional practitioner and faith healer .	Medicine Shop	Others	Tap water (Treated/Untreated)	Well water (Covered / Uncovered well)	Hand Pump	Tube wells / Bore well	Spring	River / Canal	Tank / Pond / Lake	Others	
c	c	1	c	c	c	c	c	c	c	c	0	0	0	0	0	0	0	No	Yes	No	No	No	No	No	No	Badepalli
c	c	c	c	c	c	c	c	c	c	c	0	0	0	0	0	0	0	No	Yes	No	No	No	No	No	No	Chhotepalli
c	c	c	c	c	c	c	c	c	c	c	0	0	0	0	0	0	0	No	Yes	Yes	No	No	No	Yes	No	Takled
c	b	b	b	b	c	c	b	b	c	c	0	0	0	0	0	0	0	No	Yes	Yes	No	No	No	No	No	Marrimeta
c	b	b	b	b	c	c	b	b	c	c	0	0	0	0	0	0	0	No	Yes	Yes	No	No	No	No	No	Gondmeta
c	c	c	c	c	c	c	c	c	c	c	0	0	0	0	0	0	0	No	No	No	No	No	No	No	No	Padmeta
																										Aader
																										Jarre
																										Korra
																										Koribeda
																										Turri Korowaya
																										Kotlanji
																										Puswaka
																										Pikmohnar
c	c	c	c						c	c	0	0	0	0	0	0	0	No	Yes	Yes	No	No	No	Yes	No	Kohkawada
																										Nirali
																										Sehrameta
																										Nayanar
																										Turrewaya
																										Kohkameta(Duganpal)
																										Kupasi
																										Kukadi
																										Kokachal
c	c		c	c	c			c	c	c	0	0	0	0	0	0	0	No	Yes	Yes	No	No	Yes	No	No	Bakeli
																										Kuhakapal
																										Wadij
																										Kupari
c	c	c	c	c	c			c	c	c	0	0	0	0	0	0	0	No	Yes	Yes	No	No	No	Yes	No	Burdum
c	c	c	c	c	c			c	c	c	0	0	0	0	0	0	0	No	Yes	Yes	No	No	No	Yes	No	Adewada

Sr.No.	Name village	Availability of toilet & others Yes / No				Communication and transport facilities (If amenities available code -Yes is given except for Village Pin Code ,If not available within the village , the distance range code viz; a for < 5 Kms, b for 5-10 Kms and c for 10+ kms of nearest place where facility is available is given).																
		Community toilet including bath.	Community toilet excluding bath.	Rural sanitary mart or sanitary hardware outlet available near the village.	Community bio- gas or recycle of waste for productive use.	Post office(PO)	Sub post office (SPO)	Post & Telegraph office (P&TO)	Village Pin Code	Telephones (Land lines)	Public call office (PCO)	Mobile phone coverage	Internet cafes/ Common service centre (CSC)	Private courier facility	Bus service (Public & Private)	Railway stations	Auto/Modified Autos	Taxis and Vans	Tractors	Cycle-pulled rickshaws(Manual & Machine driven)	Carts driven by animals	Sea /River ferry service
1	2	47	48	49	50	51	52	53	54	55	56	57	58	59	60	61	62	63	64	65	66	67
170	Badepalli	No	No	No	No	c	c	c	494450	c	c	c	c	c	c	c	c	c	c	c	c	b
171	Chhotepalli	No	No	No	No	c	c	c	494347	c	c	c	c	c	c	c	c	c	c	c	c	b
172	Takled	No	No	No	No	c	c	c	494450	c	c	c	c	c	c	c	c	c	c	c	c	b
173	Marrimeta	No	No	No	No	c	c	c	494450	b	b	b	c	c	c	c	b	c	c	c	c	b
174	Gondmeta	No	No	No	No	c	c	c	494450	b	b	b	c	c	c	c	b	c	c	c	c	b
175	Padmeta	No	No	No	No	c	c	c	494442	c	c	c	c	c	c	c	c	c	c	c	c	c
176	Aader																					
177	Jarre																					
178	Korra																					
179	Koribeda																					
180	Turri Korowaya																					
181	Kotlanji																					
182	Puswaka																					
183	Pikmohnar																					
184	Kohkawada	No	No	No	No	c	c	c	494450	c	c	c	c	c	c	c	c	c	c	c	c	b
185	Nirali																					
186	Sehrameta																					
187	Nayanar																					
188	Turrewaya																					
189	Kohkameta(Duganpal)																					
190	Kupasi																					
191	Kukadi																					
192	Kokachal																					
193	Bakeli	No	No	No	No	c	c	c	494010	c	c	c	c	c	c	c	c	c	c	c	c	c
194	Kuhakapal																					
195	Wadij																					
196	Kupari																					
197	Burdum	No	No	No	No	c	c	c	494441	c	c	c	c	c	c	c	c	c	c	c	c	b
198	Adewada	No	No	No	No	c	c	c	494450	c	c	c	c	c	c	c	c	c	c	c	c	b

Village connected to highways,village roads, banks & credit societies (If amenities available code -Yes is given, If not available within the village , the distance range code viz; a for < 5 Kms, b for 5-10 Kms and c for 10+ kms of nearest place where facility is available is given).

Availability of miscellaneous facilities (If amenities available code -Yes is given, If not available within the village , the distance range code viz; a for < 5 Kms, b for 5-10 Kms and c for 10+ kms of nearest place where facility is available is given).

68	69	70	71	72	73	74	75	76	77	78	79	80	81	82	83	84	85	86	87	88	89	90	91	Name of Village
Connected to national highway(NH)	Connected to state highway(SH)	Connected to major district road (MDR)	Connected to others district road	Pucca roads	Kutchcha roads	Water bounded macadam(WBM) roads	Navigable waterway (river/canal)(NW)	Footpaths (FP)	Commercial & Co-operative Banks	ATM	Agricultural Credit Societies	Self-Help Group (SHG)	Public distribution system (PDS) shop	Mandis / Regular market	Weekly Haat	Agricultural marketing society	Centres	Anganwadi Centre (Nutritional Centres)	Others (Nutritional Centres)	ASHA (Accredited Social Health Activist)	Community centre with/without TV	Sports Field,	Sports Club / Recreation Centre	Name of Village
c	c	c	c	c	Yes	Yes	Yes	c	c	c	c	c	c	c	c	c	c	Yes	Yes	Yes	c	c	c	Badepalli
c	c	c	b	b	Yes	Yes	Yes	c	c	c	Yes	c	c	c	c	c	c	c	Yes	c	c	c	c	Chhotepalli
c	c	c	c	c	Yes	Yes	c	c	c	c	c	c	c	c	c	c	c	Yes	Yes	Yes	c	c	c	Takled
b	b	b	b	b	Yes	Yes	b	c	c	c	c	c	c	b	b	b	b	Yes	Yes	c	c	c	c	Marrimeta
b	b	b	b	b	Yes	Yes	b	c	c	c	c	c	c	b	b	b	b	Yes	Yes	c	c	c	c	Gondmeta
c	c	c	c	c	Yes	c	c	c	c	c	c	c	c	c	c	c	c	Yes	Yes	Yes	c	c	c	Padmeta
																								Aader
																								Jarre
																								Korra
																								Koribeda
																								Turri Korowaya
																								Kotlanji
																								Puswaka
																								Pikmohnar
c	c	c	c	c	Yes			c	c	c	c	c	Yes	Yes	c	c	Yes	Yes	Yes	c	c	c	c	Kohkawada
																								Nirali
																								Sehrameta
																								Nayanar
																								Turrewaya
																								Kohkameta(Duganpal)
																								Kupasi
																								Kukadi
																								Kokachal
c	c	c	c	c	Yes	Yes		c	c	c	Yes	c	c	c	c	Yes	b	Yes	b	c	c	Yes	Yes	Bakeli
																								Kuhakapal
																								Wadij
																								Kupari
c	c	c	c	c	Yes	c	c	c	c	c	Yes	c	c	c	c	c	Yes	Yes	c	c	c	c	c	Burdum
c	c	c	c	c	Yes	c	c	c	c	c	Yes	c	c	c	c	c	Yes	Yes	Yes	c	c	c	c	Adewada

ven, If not available within the village , the of nearest place where facility is available is										Availability of electricity (Yes/No)	Land Use							
											Nearest Town	Area under different types of land use (
1	2	92	93	94	95	96	97	98	99	100	101	102	103	104	105	106	107	108
	Name of Village	Cinema / Video Hall	Public Library	Public Reading Room	Newspaper Supply	Assembly Polling station	Birth & Death Registration Office	Power Supply for Domestic Use (ED)	Power Supply for Agricultural Use (EAG)	Power Supply for Commercial Use (EC)	Power Supply for All Uses (EA)	Name	Distance range code i.e. a for < 5 Kms, b for 5-10 Kms and c for 10+ kms .	Forests	Area under Non-agricultural Uses	Barren and Un-cultivable land	Permanent Pastures and Other Grazing Lands	Land Under Miscellaneous Tree Crops etc.
170	Badepalli	c	c	c	c	Yes	c	No	No	No	No	Bijapur	c	422.5	105.2	5.6	14.7	0
171	Chhotepalli	c	c	c	c	Yes	Yes	No	No	No	No	Bhairamgarh	c	96.2	34.2	0	12.6	0
172	Takled	c	c	c	c	Yes	Yes	No	No	No	No	Bijapur	c	570	20	0	0	0
173	Marrimeta	c	c	c	c	Yes	Yes	No	No	No	No	Bijapur	c	329.9	13.6	0	7.3	0
174	Gondmeta	c	c	c	c	Yes	b	No	No	No	No	Bijapur	c	569	19.4	0	10	0
175	Padmeta	c	c	c	c	Yes	c	No	No	No	No	Bijapur	c	93.2	0	0	0	0
176	Aader												c	0	0	0	0	0
177	Jarre											Bhairamgarh	c	0	0	0	0	0
178	Korra												c	0	0	0	0	0
179	Koribeda												c	0	0	0	0	0
180	Turri Korowaya												c	0	0	0	0	0
181	Kotlanji											Bhairamgarh	c	0	0	0	0	0
182	Puswaka											Barsur	c	0	0	0	0	0
183	Pikmohnar												c	0	0	0	0	0
184	Kohkawada	c	c		c	Yes	Yes	No	No	No	No	Dantewada	c	0	0.3	0	0	0
185	Nirali												c	0	0	0	0	0
186	Sehrameta												c	0	0	0	0	0
187	Nayanar												c	0	0	0	0	0
188	Turrewaya												c	0	0	0	0	0
189	Kohkameta(Duganpal)												c	0	0	0	0	0
190	Kupasi												c	0	0	0	0	0
191	Kukadi												c	0	0	0	0	0
192	Kokachal												c	0	0	0	0	0
193	Bakeli	c	c	c	c	Yes	Yes	No	No	No	No	Bhairamgarh	c	20.8	5.3	1	1	0
194	Kuhakapal											Bhairamgarh	c	0	0	0	0	0
195	Wadij												c	0	0	0	0	0
196	Kupari												c	0	0	0	0	0
197	Burdum	c	c	c	c	c	c	No	No	No	No	Bhairamgarh	c	117.1	11.4	0	0	0
198	Adewada	c	c	c	c	c	c	No	No	No	No	Bhairamgarh	c	29.8	8.8	0	9	0

Land Use (in hectares rounded up to one decimal place)											Name of three most important commodities manufactured			Name of Village	Serial Number
						Area irrigated by source (in hectare).					First	Second	Third		
Culturable Waste Land	Fallow lands other than current fallows	Current Fallows	Net Area Sown	Total Irrigated Land Area	Total Un-irrigated Land Area	Canals (C)	Wells/Tube-wells(W/TW)	Tanks/Lakes(T/L)	Water Falls(WF)	Others(O)					
109	110	111	112	113	114	115	116	117	118	119	120	121	122	2	1
											Bamboo	Bamboo			
135.2	0	64.6	175.2	0	0	0	0	0	0	0	Basket	Leaf Plate	Mats	Badepalli	170
19.5	0	11.1	137.2	0	0	0	0	0	0	0	Leaf	Bamboo		Chhotepalli	171
2.8	0	22.6	178.9	0	0	0	0	0	0	0	Plates	Mats			
											Bamboo	Bamboo			
45.3	0	8.7	73.2	0	0	0	0	0	0	0	Basket	Leaf Plate	Mats	Takled	172
											Bamboo	Bamboo			
79.5	0	10.7	37	0	37	0	0	0	0	0	Mats	Leaf Plate	Basket	Marrimeta	173
0	0	0	0	0	0	0	0	0	0	0	Bamboo	Bamboo		Gondmeta	174
0	0	0	0	0	0	0	0	0	0	0	Mats	Basket		Padmeta	175
0	0	0	0	0	0	0	0	0	0	0				Aader	176
0	0	0	0	0	0	0	0	0	0	0				Jarre	177
0	0	0	0	0	0	0	0	0	0	0				Korra	178
0	0	0	0	0	0	0	0	0	0	0				Koribeda	179
0	0	0	0	0	0	0	0	0	0	0				Turri Korowaya	180
0	0	0	0	0	0	0	0	0	0	0				Kotlanji	181
0	0	0	0	0	0	0	0	0	0	0				Puswaka	182
0	0	0	0	0	0	0	0	0	0	0				Pikmohnar	183
0	0	0.9	7.7	0	8.6	0	0	0	0	0				Kohkawada	184
0	0	0	0	0	0	0	0	0	0	0				Nirali	185
0	0	0	0	0	0	0	0	0	0	0				Sehrameta	186
0	0	0	0	0	0	0	0	0	0	0				Nayanar	187
0	0	0	0	0	0	0	0	0	0	0				Turrewaya	188
0	0	0	0	0	0	0	0	0	0	0				Kohkameta(Duganpal)	189
0	0	0	0	0	0	0	0	0	0	0				Kupasi	190
0	0	0	0	0	0	0	0	0	0	0				Kukadi	191
0	0	0	0	0	0	0	0	0	0	0				Kokachal	192
11	5	5	38	0	0	0	0	0	0	0				Bakeli	193
0	0	0	0	0	0	0	0	0	0	0				Kuhakapal	194
0	0	0	0	0	0	0	0	0	0	0				Wadij	195
0	0	0	0	0	0	0	0	0	0	0				Kupari	196
0.1	0.5	0.5	27.1	1	26.5	0	0	1	0	0				Burdum	197
6	0.2	0	49	0	0	0	0	0	0	0				Adewada	198

Sr.No.	Name village	Location code no.	Total area of the village (in hectares rounded up to one decimal place)	Total population (2011 census)	Number of households (2011 census)	Number of educational amenities available. (If not available within the village , the distance range code viz; a for < 5 Kms, b for 5-10 Kms and c for 10+ kms of nearest place where facility is available is given).													
						Pre-Primary school (PP)	Primary school (P)	Middle school (M)	Secondary School (S)	Senior Secondary school (SS)	Degree college of arts science & commerce (ASC)	Engineering college(EC)	Medical college (MC)	Management institute (MI)	Polytechnic (Pt)	Vocational training school /ITI	Non-formal training centre (NFTC)	Special school for disabled (SSD)	Others (specify)
1	2	3	4	5	6	7	8	9	10	11	12	13	14	15	16	17	18	19	20
199	Dudoom	451277	0	0	0														
200	Kamdgo	451278	0	0	0														
201	Padnar	451279	0	33	9							c	c						
202	Irpanar	451280	334.3	118	25	c		c	c	c	c	c	c	c	c	c		c	
203	Gomter	451281	397.2	123	24	c	1	1	c	c	c	c	c	c	c	c		c	
204	Tuswal	451282	86.9	112	22		1	1	c	c	c	c		c	c		c		
205	Todma	451283	94.6	136	27	c	1	c	c	c	c	c	c	c			c	c	
206	Matasi	451284	13.5	27	7	c	1	c	c	c	c	c			c	c			
207	Gufa	451285	38.7	67	14	c	1	c	c	c	c	c	c		c	c			
208	Mangnar	451286	715.2	871	212	c	2		a	c	c	c	c			c	c		
209	Kosalnar	451287	2064.2	1748	379	c	4	1	1	c	c	c	c	c	c	c		c	
210	Bodghat	451288	103.5	40	12	c	b	b	b	c	c	c	c		c	c		c	
211	Sadar	451289	99.2	167	19	b	1	c	b	c	c	c	c		c	c			
212	Itulkudum	451290	23.6	74	21	b		b	b	b	c	c	c		c	c			
213	Koyam	451291	259.9	94	21	c	1	b	c	c	c	c	c	c		c	c		
214	Bengloor	451292	210.8	440	86	c	1	1	c	c	c	c	c		c	c			
215	Tunder	451293	73.9	224	50	c	1	b	c	c	c	c	c		c	c			
216	Katouli	451294	251.5	104	24	c	1	b	c	c	c	c	c		c	c			
217	Mindrar	451295	0	0	0														
218	Bote(Dharaguda)	451296	0	0	0														
219	Palewaya	451297	1459.2	311	70		2	c	c	c	c	c	c	c	c	c			
220	Niram	451298	1036	141	35	c	c	c	c	c	c	c	c	c	c	c	c	c	c
221	Tendur	451299	0	0	0														
222	Ghotpal	451300	757.1	197	40	c	c	c	c	c	c	c	c		c	c	c	c	
223	Dharma	451301	659.1	77	26	b	1	1	b	b	c	c	c		c	c	c	c	
224	Bail	451302	391.9	50	12	1	b	b	b	b	c	c	c		c	c	c	c	
225	Tadopot	451303	241.4	97	20	1	c	c	c	c	c	c	c		c	c	c	c	
226	Uta	451304	895.8	381	78	1	c	c	c	c	c	c	c		c	c	c	c	
227	Yehkali	451305	250.4	21	4	c		c	c	c	c	c	c	c	c	c		c	
228	Chinger	451306	742	170	44	c	c	c	c	c	c	c	c	c	c	c	c		

Number of Medical Amenities available. (If not available within the village , the distance range code viz; a for < 5 Kms, b for 5-10 Kms and c for 10+ kms of nearest place where facility is available is given).										Number of Non-Government Medical Amenities available.					Availability of drinking water - Yes / No					Name village							
21	22	23	24	25	26	27	28	29	30	31	32	33	34	35	36	37	38	39	40		41	42	43	44	45	46	
Community health centre (CHC)	Primary health centre (PHC)	Primary health sub centre (PHS)	Maternity and child welfare centre (MCW)	T.B. clinic (TBC)	Hospital-allopathic (HA)	Hospital-alternative medicine (HO)	Dispensary (D)	Veterinary hospital (VH)	Mobile health clinic (MHC)	Family welfare centre (FWC)	Charitable non Govt. hospital/Nursing home.	Medical practitioner with MBBS Degree	Medical practitioner with other degree	Medical practitioner with no degree	Traditional practitioner and faith healer .	Medicine Shop	Others	Tap water (Treated/Untreated)	Well water (Covered / Uncovered well)	Hand Pump	Tube wells / Bore well	Spring	River / Canal	Tank / Pond / Lake	Others		
																											2
																											Dudoom
																											Kamdgoo
c	c								c	c	0	0	0	0	0	0	0	No	No	No	No	No	No	No	No	Padnar	
c	c	c	c	c	c	c		c	c	c	0	0	0	0	0	0	0	No	Yes	Yes	No	No	No	No	No	Irpanar	
c	c	c	c	c	c	c		c	c	c	0	0	0	0	0	0	0	No	Yes	Yes	No	No	No	No	No	Gomter	
c	c	c	c	c	c	c		c	c	c	0	0	0	0	0	0	0	No	Yes	Yes	No	No	Yes	No	No	Tuswal	
c	c	c	c	c	c	c	c	c	c	c	0	0	0	0	0	0	0	No	Yes	Yes	No	No	No	Yes	No	Todma	
c	c	c	c	c	c	c		c	c	c	0	0	0	0	0	0	0	No	Yes	Yes	No	No	Yes	No	No	Matasi	
c	c	c	c	c	c	c	c	c	c	c	0	0	0	0	0	0	0	No	Yes	Yes	No	No	Yes	No	No	Gufa	
c	c	1							c	c	0	0	0	0	0	0	0	No	Yes	Yes	No	No	Yes	Yes	No	Mangnar	
c	1	1	c		c	c	c	c	c	c	0	0	0	0	0	0	0	Yes	No	Yes	No	Yes	Yes	Yes	No	Kosalnar	
c	c	c	c	c	c	c		c	c	c	0	0	0	0	0	0	0	No	No	Yes	No	No	Yes	No	No	Bodghat	
c	b								c	c	0	0	0	0	0	0	0	No	No	Yes	No	No	Yes	No	No	Sadar	
c	c								c	c	0	0	0	0	0	0	0	No	Yes	Yes	No	No	No	No	No	Itulkudum	
c	c	1							c	c	0	0	0	0	0	0	0	No	Yes	Yes	No	No	No	No	No	Koyam	
c	c								c	c	0	0	0	0	0	0	0	No	Yes	Yes	No	No	No	No	No	Bengloor	
c	c								c	c	0	0	0	0	0	0	0	No	Yes	Yes	No	No	No	No	No	Tunder	
c	c	c	c						c	c	0	0	0	0	0	0	0	No	Yes	Yes	No	No	No	No	No	Katouli	
																										Mindrar	
																										Bote(Dharaguda)	
c	c	b	c	c	c	c	c	c	c	c	0	0	0	0	0	3	0	No	Yes	No	No	No	Yes	No	No	Palewaya	
c	c	c	c	c	c	c	c	c	c	c	0	0	0	0	4	0	0	No	Yes	Yes	No	No	Yes	Yes	No	Niram	
																										Tendur	
c	c	c	c	c	c	c	c	c	c	c	0	0	0	0	0	0	0	No	No	Yes	No	No	Yes	Yes	No	Ghotpal	
b	b	1	b	c	c	b	b	b	c	c	0	0	0	0	0	0	0	No	Yes	Yes	No	No	Yes	Yes	No	Dharma	
b	b	b	b	b	c	b	b	b	b	b	0	0	0	0	0	0	0	No	Yes	Yes	No	No	Yes	Yes	No	Bail	
c	c	c	c	c	c	c	c	c	c	c	0	0	0	0	0	0	0	No	Yes	Yes	No	No	Yes	Yes	No	Tadopot	
c	c	c	c	c	c	c	c	c	c	c	0	0	0	0	0	0	0	No	Yes	Yes	No	No	Yes	Yes	No	Utla	
c	c	c	c	c	c	c	c	c	c	c	0	0	0	0	0	0	0	No	No	Yes	No	No	Yes	No	No	Yehkali	
c	a	a	c	c	c	c	c	a	c	c	0	0	0	0	4	0	0	No	Yes	Yes	No	No	Yes	Yes	No	Chinger	

Sr.No.	Name village	Availability of toilet & others Yes / No				Communication and transport facilities (If amenities available code -Yes is given except for Village Pin Code ,If not available within the village , the distance range code viz; a for < 5 Kms, b for 5-10 Kms and c for 10+ kms of nearest place where facility is available is given).																
		Community toilet including bath.	Community toilet excluding bath.	Rural sanitary mart or sanitary hardware outlet available near the village.	Community bio- gas or recycle of waste for productive use.	Post office(PO)	Sub post office (SPO)	Post & Telegraph office (P&TO)	Village Pin Code	Telephones (Land lines)	Public call office (PCO)	Mobile phone coverage	Internet cafes/ Common service centre (CSC)	Private courier facility	Bus service (Public & Private)	Railway stations	Auto/Modified Autos	Taxis and Vans	Tractors	Cycle-pulled rickshaws(Manual & Machine driven)	Carts driven by animals	Sea /River ferry service
1	2	47	48	49	50	51	52	53	54	55	56	57	58	59	60	61	62	63	64	65	66	67

199	Dudoom																					
200	Kamdgo																					
201	Padnar	No	No	No	No	c	c	c	494661	c	c	c	c	c	c	c	c	c	c	c	c	b
202	Irpanar	No	No	No	No	c	c	c	494444	c	c	c	c	c	c	c	c	c	c	c	c	b
203	Gomter	No	No	No	No	c	c	c	494450	c	c	c	c	c	c	c	c	c	c	c	c	b
204	Tuswal	No	No	No	No	c	c	c	494347	c	c	c	c	c	c	c	c	c	c	c	c	c
205	Todma	No	No	No	No	c	c	c	494552	c	c	c	c	c	c	c	c	c	c	c	c	c
206	Matasi	No	No	No	No	c	c	c	494553	c	c	c	c	c	c	c	c	c	c	c	c	c
207	Gufa	No	No	No	No	c	b	c	494441	c	c	c	c	c	c	c	c	c	a	c	c	b
208	Mangnar	No	No	No	No	c	a	c	494222	c	c	c	c	c	c	c	c	c	c	c	c	b
209	Kosalnar	No	No	No	No	c	c	c	494661	c	c	Yes	c	c	c	c	c	c	c	c	c	Yes
210	Bodghat	No	No	No	No	b	c	c	494441	c	c	c	c	c	c	c	c	c	c	c	c	b
211	Sadar	No	No	No	No	b	c	c	494553	b	b	b	b	c	c	c	b	c	c	c	c	b
212	Itulkudum	No	No	No	No	b	b	c	494553	b	b	b	b	c	c	c	b	c	c	c	c	b
213	Koyam	No	No	No	No	c	b	c	494230	c	c	c	c	c	c	c	c	c	c	c	c	b
214	Bengloor	No	No	No	No	c	c	c	494449	c	c	c	c	c	c	c	c	c	c	c	c	Yes
215	Tunder	No	No	No	No	c	c	c	494450	c	c	c	c	c	c	c	c	c	c	c	c	Yes
216	Katouli	No	No	No	No	c	b	c	494441	c	c	c	c	c	c	c	c	c	c	c	c	Yes
217	Mindrar																					
218	Bote(Dharaguda)																					
219	Palewaya	No	No	No	No	c	c	c	494450	c	c	c	c	c	c	c	c	c	c	c	c	b
220	Niram	No	No	No	No	c	c	c	494450	c	c	c	c	c	c	c	c	c	c	c	c	b
221	Tendur																					
222	Ghotpal	No	No	No	No	c	c	c	494226	c	c	c	c	c	c	c	c	c	c	c	c	Yes
223	Dharma	No	No	No	No	c	b	c	494450	b	b	b	b	c	c	c	c	c	c	c	c	Yes
224	Bail	No	No	No	No	b	b	b	494228	b	b	b	b	b	c	c	b	b	c	c	c	Yes
225	Tadopot	No	No	No	No	c	c	c	494450	c	c	c	c	c	c	c	c	c	c	c	c	Yes
226	Uta	No	No	No	No	b	c	c	494450	b	b	b	b	c	c	c	c	c	c	c	c	Yes
227	Yehkali	No	No	No	No	b	c	c	494226	c	c	c	c	c	c	c	c	c	c	c	c	Yes
228	Chinger	No	No	No	No	a	c	c	491441	c	c	a	c	c	c	c	c	c	c	c	c	b

Village connected to highways,village roads, banks & credit societies (If amenities available code -Yes is given, If not available within the village , the distance range code viz; a for < 5 Kms, b for 5-10 Kms and c for 10+ kms of nearest place where facility is available is given).

Availability of miscellaneous facilities (If amenities available code -Yes is given, distance range code viz; a for < 5 Kms, b for 5-10 Kms and c for 10+ kms given).

68	69	70	71	72	73	74	75	76	77	78	79	80	81	82	83	84	85	86	87	88	89	90	91	Name of Village
Connected to national highway(NH)	Connected to state highway(SH)	Connected to major district road (MDR)	Connected to others district road	Pucca roads	Kutchcha roads	Water bounded macadam(WBM) roads	Navigable waterway (river/canal)(NW)	Footpaths (FP)	Commercial & Co-operative Banks	ATM	Agricultural Credit Societies	Self-Help Group (SHG)	Public distribution system (PDS) shop	Mandis / Regular market	Weekly Haat	Agricultural marketing society	Centres	Anganwadi Centre (Nutritional Centres)	Others (Nutritional Centres)	ASHA (Accredited Social Health Activist)	Community centre with/without TV	Sports Field,	Sports Club / Recreation Centre	Name of Village

																								Dudoom	
																									Kamdgoo
c	c	c	c	c	Yes				c	c	c	c	Yes	Yes	c	c	Yes	Yes	Yes	c	c	c	c	Padnar	
c	c	c	c	c	Yes				c	c	c	Yes	Yes	c	c	c	c	c	Yes	Yes	c	Yes	Yes	Irpanar	
c	c	c	a	a	Yes				c	c	c	Yes	Yes	c	c	c	c	c	Yes	Yes	c	Yes	c	Gomter	
c	c	c	c	c	Yes	c			c	c	c	c	c	c	c	c	c	Yes	Yes	Yes	c	c	c	Tuswal	
c	c	c	c	c	Yes	c	c		c	c	c	c	c	c	c	c	Yes	Yes	b	c	c	c	c	Todma	
c	c	c	c	c	Yes	c			c	c	c	Yes	Yes	c	c	c	c	b	Yes	Yes	c	c	c	Matasi	
c	c	c	c	c	Yes	c			c	c	c	Yes	b	c	c	c	c	Yes	Yes	Yes	c	c	c	Gufa	
c	b	c	c	c	Yes				c	c	c	Yes	Yes	c	c	c	c	c	Yes	Yes	Yes	Yes	Yes	Mangnar	
c	c	c	c	c	Yes	c	c		c	c	c	Yes	Yes	Yes	c	c	c	Yes	Yes	Yes	c	Yes	c	Kosalnar	
c	c	c	c	c	Yes	c			c	c	c	Yes	Yes	c	c	c	c	b	Yes	b	b	b	c	Bodghat	
c	a	c	c	c	Yes				b	c	c	Yes	Yes	b	b	b	b	b	Yes	Yes	Yes	Yes	Yes	Sadar	
c	b	c	c	c	Yes				b	c	c	Yes	Yes	b	b	b	c	Yes	Yes	Yes	Yes	Yes	Yes	Itulkudum	
c	c	c	c	c	Yes				c	c	c	Yes	Yes	c	c	Yes	Yes	Yes	Yes	Yes	Yes	Yes	Yes	Koyam	
c	c	c	c	c	Yes				c	c	c	Yes	Yes	c	Yes	Yes	Yes	c	Yes	Yes	Yes	Yes	Yes	Bengloor	
c	a	c	c	c	Yes				c	c	c	Yes	Yes	c	c	c	Yes	Yes	Yes	Yes	Yes	Yes	Yes	Tunder	
c	c	c	c	c	Yes				c	c	c	Yes	b	c	c	c	c	b	Yes	Yes	Yes	Yes	Yes	Katouli	
																								Mindrar	
																								Bote(Dharaguda)	
c	c	c	b	b	Yes	c	c		c	c	c	Yes	c	c	c	Yes	Yes	Yes	Yes	Yes	Yes	c	c	Palewaya	
c	c	c	b	b	Yes	b	c		c	c	c	Yes	c	c	c	c	c	c	Yes	Yes	c	c	c	Niram	
																								Tendur	
c	c	c	Yes	Yes	c				c	c	c	Yes	c	c	c	c	c	c	Yes	Yes	c	c	c	Ghotpal	
b	b	b	b	b	Yes	b			b	c	b	Yes	b	b	b	b	b	b	Yes	Yes	b	b	c	Dharma	
b	b	b	b	b	Yes	b			b	b	b	Yes	b	b	b	b	b	b	Yes	Yes	b	b	b	Bail	
c	c	c	b	b	Yes	b			c	c	c	Yes	c	c	c	c	c	c	Yes	Yes	c	c	c	Tadopot	
c	c	c	b	b	Yes	c	c		c	c	c	Yes	c	c	c	c	c	c	Yes	Yes	c	c	c	Uta	
c	c	c	b	b	Yes	b			c	c	c	Yes	c	c	c	c	c	c	Yes	Yes	c	c	c	Yehkali	
a	a	a	a	a	Yes	b	c		c	c	c	Yes	a	c	a	c	c	a	Yes	Yes	c	a	c	Chinger	

ven, If not available within the village , the of nearest place where facility is available is										Availability of electricity (Yes/No)	Land Use							
											Nearest Town	Area under different types of land use (
1	2	92	93	94	95	96	97	98	99	100	101	102	103	104	105	106	107	108
Name of Village	Cinema / Video Hall	Public Library	Public Reading Room	Newspaper Supply	Assembly Polling station	Birth & Death Registration Office	Power Supply for Domestic Use (ED)	Power Supply for Agricultural Use (EAG)	Power Supply for Commercial Use (EC)	Power Supply for All Uses (EA)	Name	Distance range code i.e. a for < 5 Kms, b for 5-10 Kms and c for 10+ kms .	Forests	Area under Non-agricultural Uses	Barren and Un-cultivable land	Permanent Pastures and Other Grazing Lands	Land Under Miscellaneous Tree Crops etc.	
199	Dudoom													0	0	0	0	0
200	Kamdgoo													0	0	0	0	0
201	Padnar	c	c	c	Yes	Yes	No	No	No	No	Dantewada	c	0	0	0	0	0	0
202	Irpanar	c	Yes	Yes	c	c	b	No	No	No	Bhairamgarh	c	277	7.7	0	0	0	0
203	Gomter	c	c	c	c	b	b	No	No	No	Bhairamgarh	c	305	10.4	4	0	0	0
204	Tuswal	c	c	c	c	Yes	Yes	No	No	No	Bhairamgarh	c	1	1	0	9	0	0
205	Todma	c	c	c	c	b	b	No	No	No	Bhairamgarh	c	45.1	7.4	0	1	0	0
206	Matasi	c	c	c	c	Yes	b	No	No	No	Bhairamgarh	c	0	0.3	0	0	0	0
207	Gufa	c	c	Yes	c	Yes	a	No	No	No	Bhairamgarh	c	3.2	1.1	0.3	2	14.9	0
208	Mangnar	Yes	Yes	Yes	c	Yes	Yes	No	No	No	Bhairamgarh	c	217.2	53	2.2	4	13.8	0
209	Kosalnar	c	c	c	c	Yes	Yes	No	No	No	Barsur	c	1072.8	79.1	37	3	0	0
210	Bodghat	c	c	b	c	b	b	No	No	No	Dantewada	c	72.1	2.4	1	1	0	0
211	Sadar	Yes	Yes	Yes	c	Yes	Yes	No	No	No	Dantewada	c	65.1	6.8	1	1	2.6	0
212	Itulkudum	c	Yes	Yes	Yes	Yes	b	No	No	No	Dantewada	c	0	2.4	0	0	0	0
213	Koyam	Yes	Yes	Yes	Yes	Yes	Yes	No	No	No	Dantewada	c	162.7	68.8	0	0	0	0
214	Bengloor	Yes	Yes	Yes	c	b	Yes	Yes	No	No	Dantewada	c	90.5	2.6	1.8	1	8.6	0
215	Tunder	Yes	Yes	Yes	Yes	Yes	Yes	No	No	No	Dantewada	c	44.1	0	0	0	0	0.5
216	Katouli	c	Yes	Yes	c	b	b	No	No	No	Dantewada	c	184	7.1	0	1	0	0
217	Mindrar													0	0	0	0	0
218	Bote(Dharaguda)													0	0	0	0	0
219	Palewaya	c	c	c	c	c	c	No	No	No	Bhairamgarh	c	1057.7	0	0.8	10	0	0
220	Niram	c	c	c	c	b	Yes	No	No	No	Dantewada	c	865.3	1.6	0	5	0	0
221	Tendur													0	0	0	0	0
222	Ghotpal	c	c	c	c	Yes	Yes	No	No	No	Bhairamgarh	c	365.4	103.5	22.3	11.2	0	0
223	Dharma	c	c	c	c	Yes	Yes	No	No	No	Bhairamgarh	c	224.9	43.7	15.7	22.1	0	0
224	Bail	b	b	c	b	Yes	Yes	No	No	No	Bhairamgarh	b	169.5	83	0	10	0	0
225	Tadopot	c	c	c	c	b	Yes	No	No	No	Bhairamgarh	c	105.8	27.4	0.3	4.6	0	0
226	Utla	c	c	c	c	b	Yes	No	No	No	Bhairamgarh	c	729	39.9	2.7	5	0	0
227	Yehkali	c	c	c	c	Yes	Yes	No	No	No	Bhairamgarh	c	86.5	10.7	1.7	23.6	0	0
228	Chinger	c	c	c	c	Yes	Yes	No	No	No	Bhairamgarh	c	282.7	15.3	1.7	71.7	0	0

Land Use (in hectares rounded up to one decimal place)											Name of three most important commodities manufactured			Name of Village	Serial Number
						Area irrigated by source (in hectare).					First	Second	Third		
Culturable Waste Land	Fallow lands other than current fallows	Current Fallows	Net Area Sown	Total Irrigated Land Area	Total Un-irrigated Land Area	Canals (C)	Wells/Tube-wells(W/TW)	Tanks/Lakes(T/L)	Water Falls(WF)	Others(O)	120	121	122	2	1
109	110	111	112	113	114	115	116	117	118	119					
0	0	0	0	0	0	0	0	0	0	0				Dudoom	199
0	0	0	0	0	0	0	0	0	0	0				Kamdgoo	200
0	0	0	0	0	0	0	0	0	0	0				Padnar	201
1.7	5.2	8.2	34.5	0	0	0	0	0	0	0				Irpanar	202
4	5	7	61.8	0	0	0	0	0	0	0				Gomter	203
0.2	4	0	71.8	0	71.8	0	0	0	0	0				Tuswal	204
13.8	1	2	24.3	0	24.3	0	0	0	0	0				Todma	205
1	1	1	10.2	0	0	0	0	0	0	0				Matasi	206
1	3	13.1	0	0	0	0	0	0	0	0				Gufa	207
38	13	14	360	0	0	0	0	0	0	0	Winnowin g Fans	Basket	Mats	Mangnar	208
29.4	78.1	30	734.7	0	734.7	0	0	0	0	0				Kosalnar	209
0	4	5	18	0	0	0	0	0	0	0				Bodghat	210
5.5	2	2	13.2	0	0	0	0	0	0	0				Sadar	211
1.2	5	6	9.1	0	0	0	0	0	0	0				Itulkudum	212
0.4	11	2.1	15	0	0	0	0	0	0	0				Koyam	213
3.3	10	12	80.9	0	0	0	0	0	0	0				Bengloor	214
0.5	0.5	0.5	27.8	0	0	0	0	0	0	0	Winnowin g Fans	Mat		Tunder	215
4.1	0.4	5.1	49.7	0	0	0	0	0	0	0				Katouli	216
0	0	0	0	0	0	0	0	0	0	0				Mindrar	217
0	0	0	0	0	0	0	0	0	0	0				Bote(Dharaguda)	218
141.2	118.7	30	100.8	0	100.8	0	0	0	0	0				Palewaya	219
1	21.1	0	141.9	0	141.9	0	0	0	0	0				Niram	220
0	0	0	0	0	0	0	0	0	0	0				Tendur	221
70	63.8	0.4	120.5	0	120.5	0	0	0	0	0				Ghotpal	222
80.2	100.4	16	156.1	0	156.1	0	0	0	0	0				Dharma	223
5.6	4	0	119.8	0	119.8	0	0	0	0	0				Bail	224
20	37.1	0.5	45.7	0	45.7	0	0	0	0	0	Bamboo Mats	Basket	Cot	Tadopot	225
18.1	41.8	2.2	57.2	0	57.2	0	0	0	0	0	Bamboo Mats	Basket	Cot	Utlar	226
38.9	15.3	6.5	67.2	0	67.2	0	0	0	0	0	Bamboo Basket		Cot	Yehkali	227
124.9	45.1	0	200.6	0	200.6	0	0	0	0	0				Chinger	228

Sr.No.	Name village	Location code no.	Total area of the village (in hectares rounded up to one decimal place)	Total population (2011 census)	Number of households (2011 census)	Number of educational amenities available. (If not available within the village , the distance range code viz; a for < 5 Kms, b for 5-10 Kms and c for 10+ kms of nearest place where facility is available is given).													
						Pre-Primary school (PP)	Primary school (P)	Middle school (M)	Secondary School (S)	Senior Secondary school (SS)	Degree college of arts science & commerce (ASC)	Engineering college(EC)	Medical college (MC)	Management institute (MI)	Polytechnic (Pt)	Vocational training school /ITI	Non-formal training centre (NFTC)	Special school for disabled (SSD)	Others (specify)
1	2	3	4	5	6	7	8	9	10	11	12	13	14	15	16	17	18	19	20
229	Belnar	451307	3246.3	1085	224	1	b	b	b	b	c	c	c		c	c	c	c	
230	Markapal	451308	974.1	204	48	1	b	b	b	b	c	c	c	c	c	c	c	c	c
231	Bangoli	451309	757.3	278	61	c	c	b	b	b	c	c	c	c	c	c	c	c	c
232	Satwa	451310	1040.6	45	15	c	a	a	a	a	c	c	c	c	c	c	c	c	c
233	Nelasnar	451311	1824.9	3090	542	c	6	3	1	c	c	c	c		c	c	c	c	c
234	Surokhi	451312	186.5	277	78	c	c	a	a	a	c	c	c	c	c	c	c	c	c
235	Darapal	451313	690.2	614	118	c	4	1	b	c	c	c	c	c	c	c	c	c	c
236	Kodoli	451314	817.5	1126	257	c	2	1	c	c	c	c	c	c	c	c	c	c	c
237	Chidrapal	451315	1054.6	549	123	c	2	a	c	c	c	c	c	c	c	c	c	c	c
238	Talnar	451316	2809.6	719	153	c	3	1	c	c	c	c	c	c		c	c	c	c
239	Pinkonda	451317	2225.1	1810	392	c	3	1	c	c	c	c	c		c	c	c	c	c
240	Ketulnar	451318	349.5	387	82	c	2	b	b	c	c	c	c	c	c	c	c	b	c
241	Toynar	451319	178.5	199	47	2	a	a	a	c	c	c	c		c	c	c	c	c
242	Edasmeta	451320	463.5	103	26	c	2	b	b	c	c	c	c	c	c	c	c	c	c
243	Fulgatta	451321	1800.3	958	217	c	1	b	b	c	c	c	c	c	c	c	c	c	c
244	Gupdilanka	451322	122.1	106	27	c		b	b	c	c	c	c	c	c	c	c	b	c
245	Patliguda	451323	56.3	332	65	c	2	c	c	c	c	c	c	c	c	c	c	c	c
246	Tadkel	451324	216.6	503	102	c	2	c	c	c	c	c	c	c	c	c	c	c	c
247	Puladi	451325	892.8	407	93	c	2	c	c	c	c	c	c	c	c	c	c	c	c
248	Irpapomara	451326	563.2	241	57	c	c	c	c	c	c	c	c		c	c	c	c	c
249	Hakwa	451327	1249.5	420	97	c	c	c	c	c	c	c	c	c		c	c	c	c
250	Hurregunda	451328	0	0	0														
251	Dumkameta	451329	0	0	0														
252	Edaspadar	451330	0	0	0														

Number of Medical Amenities available. (If not available within the village , the distance range code viz; a for < 5 Kms, b for 5-10 Kms and c for 10+ kms of nearest place where facility is available is given).										Number of Non-Government Medical Amenities available.				Availability of drinking water - Yes / No				Name village								
21	22	23	24	25	26	27	28	29	30	31	32	33	34	35	36	37	38		39	40	41	42	43	44	45	46
Community health centre (CHC)	Primary health centre (PHC)	Primary health sub centre (PHS)	Maternity and child welfare centre (MCW)	T.B. clinic (TBC)	Hospital-allopathic (HA)	Hospital-alternative medicine (HO)	Dispensary (D)	Veterinary hospital (VH)	Mobile health clinic (MHC)	Family welfare centre (FWC)	Charitable non Govt. hospital/Nursing home.	Medical practitioner with MBBS Degree	Medical practitioner with other degree	Medical practitioner with no degree	Traditional practitioner and faith healer .	Medicine Shop	Others	Tap water (Treated/Untreated)	Well water (Covered / Uncovered well)	Hand Pump	Tube wells / Bore well	Spring	River / Canal	Tank / Pond / Lake	Others	
c	b	l	c	c	c	c	b	b	b	c	0	0	0	0	0	0	0	No	Yes	Yes	No	No	Yes	Yes	No	Belnar
b	b	b	b	b	b	b	b	b	b	b	0	0	0	0	5	0	0	No	Yes	Yes	No	No	Yes	Yes	No	Markapal
c	a	b	c	c	c	c	c	b	c	c	0	0	0	0	4	0	0	No	No	Yes	No	No	No	No	No	Bangoli
c	a	l	c	c	c	c	c	c	c	c	0	0	0	0	5	0	0	No	No	Yes	No	No	Yes	No	No	Satwa
l	a	l	c	c	c	c	c	c	c	c	0	0	0	0	9	0	0	No	Yes	Yes	No	No	Yes	No	No	Nelasnar
b	c	l	c	c	c	c	c	c	c	c	0	0	0	0	3	0	0	No	No	Yes	No	No	No	No	No	Surokhi
c	b	b	c	c	c	c	c	c	c	c	0	0	0	0	4	0	0	No	Yes	Yes	No	No	No	No	No	Darapal
c	a	a	c	c	a	c	c	c	c	c	0	0	0	0	9	0	0	No	Yes	Yes	No	No	No	Yes	No	Kodoli
c	b	b	c	c	b	c	c	b	c	c	0	0	0	0	0	0	0	No	Yes	Yes	No	No	Yes	Yes	No	Chidrapal
c	c	c	c	c	c	c	c	c	c	c	0	0	0	0	0	0	0	No	Yes	Yes	No	No	Yes	No	No	Talnar
c	c	l	c	c	c	c	c	b	c	c	0	0	0	0	0	0	0	No	Yes	Yes	No	No	Yes	Yes	No	Pinkonda
a	c	b	c	c	b	c	c	b	c	c	0	0	0	0	0	0	0	No	Yes	Yes	No	No	No	No	No	Ketulnar
c	a	c	c	c	c	c	c	a	c	c	0	0	0	0	0	0	0	No	No	Yes	No	No	Yes	No	No	Toynar
c	c	c	c	c	c	c	c	c	c	c	0	0	0	0	0	0	0	No	Yes	Yes	No	No	Yes	Yes	No	Edasmeta
c	c	b	c	c	b	c	c	b	c	c	0	0	0	0	0	0	0	No	Yes	Yes	No	No	Yes	Yes	No	Fulgatta
c	c	b	c	c	b	c	a	b	c	c	0	0	0	0	3	0	0	No	Yes	Yes	No	No	No	No	No	Gupdilanka
c	c	b	c	c	b	c	b	c	c	c	0	0	0	0	2	0	0	No	Yes	Yes	No	No	Yes	Yes	No	Patliguda
c	c	c	c	c	c	c	c	c	c	c	0	0	0	0	0	0	0	No	Yes	Yes	No	No	No	Yes	No	Tadkel
c	c	c	c	c	c	c	c	c	c	c	0	0	0	0	0	0	0	No	Yes	Yes	No	No	Yes	Yes	No	Puladi
c	c	c	c	c	c	c	c	c	c	c	0	0	0	0	0	0	0	No	Yes	Yes	No	No	Yes	Yes	No	Irapomara
c	c	c	c	c	c	c	c	c	c	c	0	0	0	0	0	0	0	No	Yes	Yes	No	No	Yes	Yes	No	Hakwa
																										Hurregunda
																										Dunkameta
																										Edaspadar

Sr.No.	Name village	Availability of toilet & others Yes / No				Communication and transport facilities (If amenities available code -Yes is given except for Village Pin Code ,If not available within the village , the distance range code viz; a for < 5 Kms, b for 5-10 Kms and c for 10+ kms of nearest place where facility is available is given).																
		Community toilet including bath.	Community toilet excluding bath.	Rural sanitary mart or sanitary hardware outlet available near the village.	Community bio- gas or recycle of waste for productive use.	Post office(PO)	Sub post office (SPO)	Post & Telegraph office (P&TO)	Village Pin Code	Telephones (Land lines)	Public call office (PCO)	Mobile phone coverage	Internet cafes/ Common service centre (CSC)	Private courier facility	Bus service (Public & Private)	Railway stations	Auto/Modified Autos	Taxis and Vans	Tractors	Cycle-pulled rickshaws(Manual & Machine driven)	Carts driven by animals	Sea /River ferry service
1	2	47	48	49	50	51	52	53	54	55	56	57	58	59	60	61	62	63	64	65	66	67
229	Belnar	No	No	No	No	c	b	c	494450	b	c	b	c	c	c	c	c	c	c	c	c	Yes
230	Markapal	No	No	No	No	b	b	b	494226	b	b	b	b	b	c	c	b	b				Yes
231	Bangoli	No	No	No	No	c	c	c	494228	b	c	c	c	c	c	c	c	c	c	c	c	Yes
232	Satwa	No	No	No	No	c	c	c	494450	c	c	a	c	c	c	c	c	c	c	c	c	b
233	Nelasnar	No	No	No	No	Yes	c	c	495449	c	c	c	c	c	Yes	c	c	c	Yes			Yes
234	Surokhi	No	No	No	No	c	c	c	494441	b	c	Yes	c	c	Yes	c	c	c	c	c	c	Yes
235	Darapal	No	No	No	No	c	c	c	491559	b	c	b	c	c	c	c	b	b				Yes
236	Kodoli	No	No	No	No	a	c	c	494450	c	a	c	a	c	Yes	c	c	c	Yes			Yes
237	Chidrapal	No	No	No	No	b	b	c	495449	b	c	b	b	c	c	c	b	c				b
238	Talnar	No	No	No	No	c	c	c	496111	c	c	c	c	c	c	c	c	c				Yes
239	Pinkonda	No	No	No	No	c	Yes	c	493778	c	c	c	c	c	c	c	c	Yes	Yes	Yes		Yes
240	Ketulnar	No	No	No	No	c	c	c	494441	c	c	c	c	c	c	c	c	c				Yes
241	Toynar	No	No	No	No	c	a	c	491559	c	c	c	c	b	c	c	a	b				b
242	Edasmeta	No	No	No	No	c	c	c	494556	c	c	c	c	c	c	c	c	c				b
243	Fulgatta	No	No	No	No	c	Yes	c	494444	c	c	c	c	c	c	c	c	c				b
244	Gupdilanka	No	No	No	No	c	c	c	494442	c	c	c	c	c	c	c	c	c				b
245	Patliguda	No	No	No	No	c	c	c	494450	c	c	c	c	c	c	c	c	c				b
246	Tadkel	No	No	No	No	c	c	c	494450	c	c	c	c	c	c	c	c	c				b
247	Puladi	No	No	No	No	c	c	c	494111	c	c	c	c	c	c	c	c	c				c
248	Irpapomara	No	No	No	No	c	c	c	494450	c	c	c	c	c	c	c	c	c			c	Yes
249	Hakwa	No	No	No	No	c	c	c	494552	c	c	c	c	c	c	c	c	c				Yes
250	Hurregunda																					
251	Dumkameta																					
252	Edaspadar																					

Village connected to highways,village roads, banks & credit societies (If amenities available code -Yes is given, If not available within the village , the distance range code viz; a for < 5 Kms, b for 5-10 Kms and c for 10+ kms of nearest place where facility is available is given).

Availability of miscellaneous facilities (If amenities available code -Yes is given, If not available within the village , the distance range code viz; a for < 5 Kms, b for 5-10 Kms and c for 10+ kms of nearest place where facility is available is given).

68	69	70	71	72	73	74	75	76	77	78	79	80	81	82	83	84	85	86	87	88	89	90	91	Name of Village
Connected to national highway(NH)	Connected to state highway(SH)	Connected to major district road (MDR)	Connected to others district road	Pucca roads	Kutchcha roads	Water bounded macadam(WBM) roads	Navigable waterway (river/canal)(NW)	Footpaths (FP)	Commercial & Co-operative Banks	ATM	Agricultural Credit Societies	Self-Help Group (SHG)	Public distribution system (PDS) shop	Mandis / Regular market	Weekly Haat	Agricultural marketing society	Centres	Anganwadi Centre (Nutritional Centres)	Others (Nutritional Centres)	ASHA (Accredited Social Health Activist)	Community centre with/without TV	Sports Field,	Sports Club / Recreation Centre	Name of Village
b	b	b	b	b	Yes	b			c	c	c	b	b	c	b	c	c	c	Yes	Yes	c	c	b	Belnar
b	b	b	b	b	Yes	b	c		b	b	b	Yes	b	b	b	b	b	b	Yes	Yes	b	b	b	Markapal
a	c	a	Yes		Yes	a	c		c	c	a	a	c	c	Yes	a	c	Yes	Yes	a	c	c	c	Bangoli
a	c	c	a	a	Yes		c		c	c	a	a	c	a	a	c	c	Yes	Yes	Yes	c	a	c	Satwa
Yes	Yes	Yes	Yes	Yes	Yes	Yes	Yes	c	c	c	c	Yes	Yes	c	Yes	Yes	c	Yes	Yes	Yes	c	Yes	c	Nelasnar
a	c	Yes	c		Yes	a	c		c	c	c	Yes	b	c	b	b	c	Yes	Yes	Yes	c	c	c	Surokhi
b	a	b	a	a	Yes	Yes	c		c	c	b	b	c	b	b	c	c	Yes	Yes	Yes	c	c	c	Darapal
a	Yes	Yes	Yes	Yes	Yes	b	c		c	c	c	Yes	Yes	c	Yes	a	c	Yes	Yes	Yes	c	Yes	c	Kodoli
b	b	b	b	b	Yes				c	c	c	Yes	b	b	c	c	c	Yes	Yes	Yes	Yes	Yes	c	Chidrapal
c	c	c	c	c	Yes	Yes	c		c	c	c	c	c	c	c	c	c	c	Yes	Yes	c	c	c	Talnar
b	b	b	b	b	Yes	Yes	Yes		c	c	c	c	b	c	c	c	c	c	Yes	Yes	c	c	c	Pinkonda
c	c	c	c	c	Yes	Yes	c		c	c	c	c	c	c	c	c	c	c	Yes	Yes	c	c	c	Ketulnar
c	c	c	a	a	Yes	Yes	Yes		c	c	c	Yes	c	c	c	c	c	a	Yes	Yes	c	a	a	Toynar
c	c	c	c	c	Yes	b	c		c	c	c	b	c	c	c	c	c	a	Yes	Yes	c	c	c	Edasmeta
c	c	c	b	b	Yes	c	c		c	c	c	c	c	c	c	c	c	c	Yes	Yes	c	c	c	Fulgatta
c	c	c	b	b	Yes	b	c		c	c	c	b	b	c	c	c	c	c	Yes	Yes	c	c	c	Gupdilanka
c	c	c	b	b	Yes	b	c		c	c	c	b	b	c	c	c	c	c	Yes	Yes	c	c	c	Patliguda
c	c	c	c	c	Yes	Yes	c		c	c	c	c	c	c	c	c	c	c	Yes	Yes	c	c	c	Tadkel
c	c	c	c	c	Yes	c	c		c	c	c	c	c	c	c	c	c	Yes	Yes	Yes	c	c	c	Puladi
c	c	c	b	b	Yes	b			c	c	c	Yes	c	c	c	c	c	c	Yes	Yes	c	c	c	Irpapomara
c	c	c	b	b	Yes	c			c	c	c	Yes	c	c	c	c	c	c	Yes	Yes	c	c	c	Hakwa
																								Hurregunda
																								Dumkameta
																								Edaspadar

ven, If not available within the village , the of nearest place where facility is available is										Availability of electricity (Yes/No)		Land Use						
										Nearest Town		Area under different types of land use (
1	2	92	93	94	95	96	97	98	99	100	101	102	103	104	105	106	107	108
Name of Village	Cinema / Video Hall	Public Library	Public Reading Room	Newspaper Supply	Assembly Polling station	Birth & Death Registration Office	Power Supply for Domestic Use (ED)	Power Supply for Agricultural Use (EAG)	Power Supply for Commercial Use (EC)	Power Supply for All Uses (EA)	Name	Distance range code i.e. a for < 5 Kms, b for 5-10 Kms and c for 10+ kms .	Forests	Area under Non-agricultural Uses	Barren and Un-cultivable land	Permanent Pastures and Other Grazing Lands	Land Under Miscellaneous Tree Crops etc.	
229	Belnar	c	c	c	c	Yes	Yes	No	No	No	No	Bhairamgarh	c	1553.1	32.8	75.8	140	0
230	Markapal	b	b	c	b	Yes	Yes	No	No	No	No	Bhairamgarh	b	361.8	159.4	19.5	21.8	0
231	Bangoli	c	c	c	c	Yes	Yes	No	No	No	No	Bhairamgarh	c	149.7	98.1	5.9	3	0
232	Satwa	c	c	c	c	Yes	a	No	No	No	No	Bhairamgarh	c	160.3	111.2	38.4	3	0
233	Nelasnar	c	c	c	c	Yes	Yes	No	No	No	No	Bhairamgarh	c	561.6	230.9	52.4	4	0
234	Surokhi	c	c	c	c	b	Yes	No	No	No	No	Bhairamgarh	c	14.9	13.6	2.1	0.8	0
235	Darapal	c	c	c	c	Yes	b	No	No	No	No	Bhairamgarh	c	343.7	4.2	42.7	3	0
236	Kodoli	c	c	c	c	Yes	Yes	No	No	No	No	Bhairamgarh	c	27.4	26.8	11.5	3	0
237	Chidrapal	c	c	c	c	Yes	b	No	No	No	No	Bhairamgarh	c	471.3	12.4	32.4	15.8	0
238	Talnar	c	c	c	c	Yes	Yes	Yes	No	No	No	Bhairamgarh	c	922.8	243.3	32	780	24.9
239	Pinkonda	c	c	c	c	Yes	Yes	Yes	No	No	No	Bhairamgarh	c	387.2	14.4	891.2	21.1	0
240	Ketulnar	c	c	c	c	b	Yes	No	No	No	No	Bhairamgarh	c	43.4	11	0.3	9.4	0
241	Toynar	c	c	c	c	Yes	Yes	Yes	No	No	No	Bhairamgarh	c	45.7	1.7	0	0	0
242	Edasmeta	c	c	c	c	b	Yes	No	No	No	No	Bhairamgarh	c	322.8	7.4	0	0	3.4
243	Fulgatta	c	c	c	c	Yes	Yes	Yes	No	No	No	Bhairamgarh	c	512.8	31.4	9.3	0	0
244	Gupdilanka	c	c	c	c	Yes	Yes	No	No	No	No	Bijapur	c	48.2	8.6	0	0	0
245	Patliguda	c	c	c	c	b	b	No	No	No	No	Bijapur	c	13.1	2	0	1	0
246	Tadkel	c	c	c	c	Yes	Yes	No	No	No	No	Bhairamgarh	c	167	2.7	22.9	0	10.1
247	Puladi	c	c	c	c	Yes	Yes	No	No	No	No	Bhairamgarh	c	251.8	616.5	9.3	0	0
248	Irapomara	c	c	c	c	c	Yes	No	No	No	No	Bhairamgarh	c	429.6	0.7	5.2	1.5	0
249	Hakwa	c	c	c	c	c	Yes	No	No	No	No	Bhairamgarh	c	697.7	16.3	0.3	118.4	0
250	Hurregunda													0	0	0	0	0
251	Dumkameta													0	0	0	0	0
252	Edaspadar													0	0	0	0	0

Land Use (in hectares rounded up to one decimal place)						Area irrigated by source (in hectare).					Name of three most important commodities manufactured			Name of Village	Serial Number
Culturable Waste Land	Fallow lands other than current fallows	Current Fallows	Net Area Sown	Total Irrigated Land Area	Total Un-irrigated Land Area	Canals (C)	Wells/Tube-wells(W/TW)	Tanks/Lakes(T/L)	Water Falls(WF)	Others(O)	First	Second	Third		
109	110	111	112	113	114	115	116	117	118	119	120	121	122	2	1
154.6	490.6	512.3	287.2	0	287.2	0	0	0	0	0				Belnar	229
90	99	123.5	99.1	0	99.1	0	0	0	0	0	Iron Tools	Wooden Work	Winnowi ng Fan	Markapal	230
59.3	71	71	299.3	0	299.3	0	0	0	0	0	Iron Tools	Wooden Work	Mats	Bangoli	231
229.6	100	100	298.1	0	298.6	0	0	0	0	0	Iron Tools	Wooden Work	Basket	Satwa	232
343.8	35.4	37.4	559.4	4	555.5	0	4	0	0	0	Iron Tools	Wooden Work	Leaf Plate	Nelasnar	233
10.7	9.3	6.5	128.7	0	129.7	0	0	0	0	0				Surokhi	234
76.5	9.8	7.4	202.8	3	202.8	3	0	0	0	0				Darapal	235
165.9	62	68.5	452.5	0	452.5	0	0	0	0	0	Iron Tools	Wooden Work	Bamboo Boat	Kodoli	236
250	10.4	0	262.4	0	247.6	0	0	0	0	0	Bamboo Basket			Chidrapal	237
228.6	211.4	150.6	216	0	216	0	0	0	0	0	Bamboo Basket			Talnar	238
0	405	15.5	490.7	0	1814	0	0	0	0	0				Pinkonda	239
89.5	9.8	9.8	176.2	0	100.9	0	0	0	0	0				Ketulnar	240
9.3	5.3	88.2	28.2	0	90.1	0	0	0	0	0				Toynar	241
0	90	36	3.8	0	0	0	0	0	0	0	Bamboo Items	Boat	Mats	Edasmeta	242
413.2	9.3	422.6	401.6	0	401.6	0	0	0	0	0				Fulgatta	243
0.3	0.3	5.5	59.2	47.5	0	0	0	0	0	0	Basketry	Boat	Mats	Gupdilanka	244
4.8	20.4	15	0	0	0	0	0	0	0	0	Bamboo Items			Patliguda	245
1.9	10.1	1.9	0	0	0	0	0	0	0	0	Bamboo Mats	Basket	Cot	Tadkel	246
5	0	10.1	0	0	0	0	0	0	0	0				Puladi	247
44.1	7.9	13.6	60.5	0	60.5	0	0	0	0	0	Winnowin g Fans	Iron Tools	Basket	Irapomara	248
200	4	28	184.8	0	184.8	0	0	0	0	0	Winnowin g Fans	Iron Tools	Broom	Hakwa	249
0	0	0	0	0	0	0	0	0	0	0				Hurregunda	250
0	0	0	0	0	0	0	0	0	0	0				Dumkameta	251
0	0	0	0	0	0	0	0	0	0	0				Edaspadar	252

Sr.No.	Name village	Location code no.	Total area of the village (in hectares rounded up to one decimal place)	Total population (2011 census)	Number of households (2011 census)	Number of educational amenities available. (If not available within the village , the distance range code viz; a for < 5 Kms, b for 5-10 Kms and c for 10+ kms of nearest place where facility is available is given).														
						Pre-Primary school (PP)	Primary school (P)	Middle school (M)	Secondary School (S)	Senior Secondary school (SS)	Degree college of arts science & commerce (ASC)	Engineering college(EC)	Medical college (MC)	Management institute (MI)	Polytechnic (Pt)	Vocational training school /ITI	Non-formal training centre (NFTC)	Special school for disabled (SSD)	Others (specify)	
1	2	3	4	5	6	7	8	9	10	11	12	13	14	15	16	17	18	19	20	
253	Gotetong	451331	0	0	0															
254	Botaguda	451332	0	0	0															
255	Koramdodi	451333	0	0	0															
256	Jabbe	451334	0	53	12	c	c	c	c	c	c	c	c	c	c	c	c	c	c	
257	Tamodi	451335	388	57	16	1	b	b	b	c	c	c	c	c	c	c	c	c	c	
258	Pedapal	451336	476	254	59	c	1	b	b	c	c	c	c	c	c	c	c	c	c	
259	Kudmer	451337	280.8	205	42	c		b	b	c	c	c	c	c	c	c	c	c	c	
260	Madpal	451338	336.8	256	48	c	c	c	c	c	c	c	c	c	c	c	c	c	c	
261	Yatepal	451339	176.2	17	7	c	c	c	c	c	c	c	c	c	c	c	c	c	c	
262	Mirtur	451340	558.6	1469	306	c	2	1	1	1	c	c	c	c	c	c	c	c	c	
263	Nilawaya	451341	270	120	32	c		1	1	c	c	c	c	c	c	c	c	c	c	
264	Degmeta	451342	186.2	54	12	c	1	b	b	c	c	c	c	c	c	c	c	c	c	
265	Doraguda	451343	147.3	101	21	1	b	b	b	c	c	c	c	c	c	c	c	c	c	
266	Okenar	451344	163.6	76	17	c	b	b	b	c	c	c	c	c	c	c	c	c	c	
267	Pitepal	451345	692.3	222	34	1	c	c	c	c	c	c	c	c	c	c	c	c	c	
268	Cherli	451346	832.9	126	28	c	b	b	b	c	c	c	c	c	c	c	c	c	c	
269	Handapal	451347	0	0	0															
270	Bechapal	451348	1046.9	471	113	c	1	c	c	c	c	c	c	c	c	c	c	c	c	
271	Kondapal	451349	542.1	111	29	1	b	b	b	c	c	c	c	c	c	c	c	c	c	
272	Hurrepal	451350	601.1	140	35	c		c	c	c	c	c	c	c	c	c	c	c	c	
273	Timmenar	451351	919.7	54	13		b	b	b	c	c	c	c	c	c	c	c	c	c	
274	Indrinar	451352	377.6	22	9		c	c	c	c	c	c	c	c	c	c	c	c	c	
275	Porewada	451353	237.3	34	10	c	c	c	c	c	c	c	c	c	c	c	c	c	c	
276	Eramangi	451354	1342.5	329	76	c	2	a	a	c	c	c	c	c	c	c	c	c	c	
277	Tindodi	451355	0	495	112		b	1	b	b	b	c	c	c	c	c	c	c	c	
278	Karemarka	451356	139.6	452	101			1	1	b	b	c	c	c	c	c	c	c	c	
279	Pallewaya	451357	377	260	64		b	1	b	b	b	c	c	c	c	c	c	c	c	
280	Kotrapal	451358	1029.3	661	107			2	1	c	c	c	c	c	c	c	c	c	c	

Number of Medical Amenities available. (If not available within the village , the distance range code viz; a for < 5 Kms, b for 5-10 Kms and c for 10+ kms of nearest place where facility is available is given).										Number of Non-Government Medical Amenities available.					Availability of drinking water - Yes / No					Name village						
21	22	23	24	25	26	27	28	29	30	31	32	33	34	35	36	37	38	39	40		41	42	43	44	45	46
Community health centre (CHC)	Primary health centre (PHC)	Primary health sub centre (PHS)	Maternity and child welfare centre (MCW)	T.B. clinic (TBC)	Hospital-allopathic (HA)	Hospital-alternative medicine (HO)	Dispensary (D)	Veterinary hospital (VH)	Mobile health clinic (MHC)	Family welfare centre (FWC)	Charitable non Govt. hospital/Nursing home.	Medical practitioner with MBBS Degree	Medical practitioner with other degree	Medical practitioner with no degree	Traditional practitioner and faith healer .	Medicine Shop	Others	Tap water (Treated/Untreated)	Well water (Covered / Uncovered well)	Hand Pump	Tube wells / Bore well	Spring	River / Canal	Tank / Pond / Lake	Others	
c	c	c	c	c	c	c	c	c	c	c	0	0	0	0	0	0	0	No	Yes	Yes	No	No	Yes	No	No	Gotetong
c	c	b	c	c	c	c	c	b	c	0	0	0	0	0	0	0	0	No	No	Yes	No	No	Yes	Yes	No	Botaguda
c	c	b	c	c	c	c	c	b	c	0	0	0	0	0	0	0	0	No	No	Yes	No	No	Yes	No	No	Koramdodi
c	c	b	c	c	c	c	c	b	c	0	0	0	0	0	0	0	0	No	Yes	Yes	No	No	Yes	Yes	No	Jabbe
c	c	b	c	c	c	c	c	b	c	0	0	0	0	0	0	0	0	No	No	Yes	No	No	No	No	No	Madpal
c	c	c	c	c	c	c	c	c	c	0	0	0	0	0	0	0	0	No	Yes	Yes	No	No	Yes	Yes	No	Yatepal
c	c	l	c	c	c	c	c	c	c	0	0	0	0	0	0	0	0	No	Yes	Yes	No	Yes	Yes	Yes	No	Mirtur
c	c	a	c	c	c	c	c	a	c	0	0	0	0	0	0	0	0	No	No	Yes	No	No	Yes	Yes	No	Nilaway
c	c	b	c	c	c	c	c	b	c	0	0	0	0	0	0	0	0	No	No	Yes	No	No	Yes	Yes	No	Degmeta
c	c	b	c	c	c	c	c	b	c	0	0	0	0	0	0	0	0	No	Yes	Yes	No	No	Yes	Yes	No	Doraguda
c	c	b	c	c	c	c	c	b	c	0	0	0	0	0	0	0	0	No	No	Yes	No	No	Yes	Yes	No	Okenar
c	c	a	c	c	c	c	c	b	c	0	0	0	0	0	0	0	0	No	No	Yes	No	No	No	No	No	Pitepal
c	c	b	c	c	c	c	c	b	c	0	0	0	0	0	0	0	0	No	No	Yes	Yes	No	Yes	Yes	No	Cherli
c	c	c	c	c	c	c	c	c	c	0	0	0	0	0	0	0	0	No	No	Yes	No	No	Yes	No	No	Handapal
c	c	b	c	c	c	c	c	b	c	0	0	0	0	0	0	0	0	No	No	Yes	No	No	Yes	Yes	No	Bechapal
c	c	c	c	c	c	c	c	c	c	0	0	0	0	0	0	0	0	No	Yes	Yes	No	No	Yes	Yes	No	Kondapal
c	c	b	c	c	c	c	c	b	c	0	0	0	0	0	0	0	0	No	Yes	Yes	No	No	Yes	Yes	No	Hurrepal
c	c	c	c	c	c	c	c	c	c	0	0	0	0	0	0	0	0	No	Yes	Yes	No	No	Yes	Yes	No	Timmenar
c	c	c	c	c	c	c	c	c	c	0	0	0	0	0	0	0	0	No	No	Yes	No	No	Yes	Yes	No	Indrinar
c	c	c	c	c	c	c	c	c	c	0	0	0	0	0	0	0	0	No	No	Yes	No	No	Yes	Yes	No	Porewada
c	c	a	a	c	a	c	c	c	c	0	0	0	0	4	0	0	0	No	Yes	Yes	No	No	No	No	No	Eramangi
b	b	b	b	b	b	b	b	b	b	0	0	0	1	3	0	0	0	No	Yes	Yes	No	No	No	No	No	Tindodi
b	b	b	b	b	b	b	b	b	b	0	0	1	0	2	0	0	0	No	No	Yes	No	No	No	Yes	No	Karemarka
b	b	b	b	b	b	b	b	b	b	0	0	0	1	3	0	0	0	No	No	Yes	No	No	No	No	No	Pallewaya
c	c	b	a	c	a	c	c	a	c	0	0	0	0	0	0	0	0	No	Yes	Yes	No	No	No	No	No	Kotrapal

Sr.No.	Name village	Availability of toilet & others Yes / No				Communication and transport facilities (If amenities available code -Yes is given except for Village Pin Code ,If not available within the village , the distance range code viz; a for < 5 Kms, b for 5-10 Kms and c for 10+ kms of nearest place where facility is available is given).																
		Community toilet including bath.	Community toilet excluding bath.	Rural sanitary mart or sanitary hardware outlet available near the village.	Community bio- gas or recycle of waste for productive use.	Post office(PO)	Sub post office (SPO)	Post & Telegraph office (P&TO)	Village Pin Code	Telephones (Land lines)	Public call office (PCO)	Mobile phone coverage	Internet cafes/ Common service centre (CSC)	Private courier facility	Bus service (Public & Private)	Railway stations	Auto/Modified Autos	Taxis and Vans	Tractors	Cycle-pulled rickshaws(Manual & Machine driven)	Carts driven by animals	Sea /River ferry service
1	2	47	48	49	50	51	52	53	54	55	56	57	58	59	60	61	62	63	64	65	66	67
253	Gotetong																					
254	Botaguda																					
255	Koramdodi																					
256	Jabbe	No	No	No	No	c	c	c	494450	c	c	c	c	c	c	c	c	c	c	c	c	Yes
257	Tamodi	No	No	No	No	c	c	c	493555	c	c	c	c	c	c	c	c	c	c	c	c	Yes
258	Pedapal	No	No	No	No	c	c	c	494444	c	c	c	c	c	c	c	c	c	c	c	c	b Yes
259	Kudmer	No	No	No	No	c	c	c	494230	c	c	c	c	c	c	c	c	c	c	c	c	Yes
260	Madpal	No	No	No	No	c	c	c	494001	c	c	c	c	c	c	c	c	c	c	c	c	Yes
261	Yatepal	No	No	No	No	c	c	c	494556	c	c	c	c	c	c	c	c	c	c	c	c	Yes Yes
262	Mirtur	No	No	No	No	c	c	c	494450	c	c	c	c	c	c	c	c	c	c	c	c	Yes
263	Nilawaya	No	No	No	No	a	c	c	494111	c	c	c	c	c	c	c	c	c	c	c	c	Yes
264	Degmeta	No	No	No	No	c	c	c	494450	c	c	c	c	c	c	c	c	c	c	c	c	Yes
265	Doraguda	No	No	No	No	c	c	c	495004	c	c	c	c	c	c	c	c	c	c	c	c	Yes
266	Okenar	No	No	No	No	c	c	c	494553	c	c	c	c	c	c	c	c	c	c	c	c	Yes Yes
267	Pitepal	No	No	No	No	c	c	c	493555	c	c	c	c	c	c	c	c	c	c	c	c	Yes
268	Cherli	No	No	No	No	c	c	c	494444	c	c	c	c	c	c	c	c	c	c	c	c	Yes
269	Handapal																					
270	Bechapal	No	No	No	No	c	c	c	494450	c	c	c	c	c	c	c	c	c	c	c	c	Yes
271	Kondapal	No	No	No	No	c	c	c	494441	c	c	c	c	c	c	c	c	c	c	c	c	Yes
272	Hurrepal	No	No	No	No	c	c	c	494230	c	c	c	c	c	c	c	c	c	c	c	c	Yes
273	Timmenar	No	No	No	No	c	c	c	494450	c	c	c	c	c	c	c	c	c	c	c	c	Yes
274	Indrinar	No	No	No	No	c	c	c	495224	c	c	c	c	c	c	c	c	c	c	c	c	Yes
275	Porewada	No	No	No	No	c	c	c	494450	c	c	c	c	c	c	c	c	c	c	c	c	Yes
276	Eramangi	No	No	No	No	c	a	a	494441	a	c	c	c	c	c	c	c	c	c	Yes	Yes	Yes
277	Tindodi	No	No	No	No	b	b	b	494450	b	b	b	b	b	Yes	c	c	b	b	Yes	Yes	
278	Karemarka	No	No	No	No	b	b	b	494450	b	b	b	b	b	Yes	c	c	b	b			Yes
279	Pallewaya	No	No	No	No	b	b	b	494450	b	b	b	b	b		c	c	b	b			Yes
280	Kotrapal	No	No	No	No	c	a	c	494450	a	c	a	c	c	Yes	c	c	c	c			b

Village connected to highways,village roads, banks & credit societies (If amenities available code -Yes is given, If not available within the village , the distance range code viz; a for < 5 Kms, b for 5-10 Kms and c for 10+ kms of nearest place where facility is available is given).

Availability of miscellaneous facilities (If amenities available code -Yes is given, distance range code viz; a for < 5 Kms, b for 5-10 Kms and c for 10+ kms given).

68	69	70	71	72	73	74	75	76	77	78	79	80	81	82	83	84	85	86	87	88	89	90	91	Name of Village
Connected to national highway(NH)	Connected to state highway(SH)	Connected to major district road (MDR)	Connected to others district road	Pucca roads	Kutchcha roads	Water bounded macadam(WBM) roads	Navigable waterway (river/canal)(NW)	Footpaths (FP)	Commercial & Co-operative Banks	ATM	Agricultural Credit Societies	Self-Help Group (SHG)	Public distribution system (PDS) shop	Mandis / Regular market	Weekly Haat	Agricultural marketing society	Centres	Anganwadi Centre (Nutritional Centres)	Others (Nutritional Centres)	ASHA (Accredited Social Health Activist)	Community centre with/without TV	Sports Field,	Sports Club / Recreation Centre	Name of Village

c	c	c	c	c	Yes	c		c	c	c	c	c	c	c	c	c	c	c	Yes	Yes	c	c	c	Gotetong
c	b	c	Yes	Yes	b	Yes		c	c	c	Yes	b	c	b	c	c	c	c	Yes	Yes	c	c	b	Botaguda
c	b	c	Yes	Yes	b			c	c	c	Yes	b	c	b	c	c	c	c	Yes	Yes	c	c	b	Koramodi
c	b	c	Yes	Yes	b	b		c	c	c	Yes	b	c	b	c	c	c	c	Yes	Yes	c	c	b	Jabbe
c	c	c	c	c	Yes	b		c	c	c	Yes	Yes	c	b	c	c	c	c	Yes	Yes	c	c	b	Tamodi
c	c	c	c	c	Yes	c		c	c	c	c	c	c	c	c	c	c	c	Yes	Yes	c	c	c	Pedapal
c	c	c	Yes	Yes	Yes	Yes	Yes	c	c	c	Yes	Yes	c	Yes	c	c	c	c	Yes	Yes	c	c	b	Kudmer
c	a	c	Yes	Yes	a			c	c	c	Yes	a	c	a	c	c	c	Yes	Yes	Yes	c	Yes	c	Madpal
c	b	c	b	b	Yes	b		c	c	c	Yes	b	c	b	c	c	c	c	Yes	Yes	c	b	c	Yatepal
c	b	c	Yes	Yes	b			c	c	c	b	c	b	c	c	c	c	b	Yes	Yes	c	b	c	Mirtur
c	c	c	c	c	Yes	a		c	c	c	Yes	Yes	c	a	c	c	c	Yes	Yes	Yes	c	Yes	c	Nilawaya
c	b	c	b	b	Yes	b		c	c	c	Yes	b	c	b	c	c	c	c	Yes	Yes	c	b	c	Degmeta
c	b	c	Yes	Yes	b			c	c	c	b	c	b	c	c	c	c	b	Yes	Yes	c	b	c	Doraguda
c	b	c	b	b	Yes	b		c	c	c	Yes	b	c	b	c	c	c	c	Yes	Yes	c	b	c	Okenar
c	c	c	c	c	Yes	a		c	c	c	Yes	Yes	c	a	c	c	c	c	Yes	Yes	c	c	a	Pitepal
c	b	c	Yes	Yes	Yes			c	c	c	Yes	b	c	b	c	c	Yes	Yes	Yes	c	b	c	Cherli	
c	c	c	c	c	Yes	c		c	c	c	c	c	c	c	c	c	c	c	Yes	Yes	c	c	c	Handapal
c	b	c	Yes	Yes	b			c	c	c	Yes	b	c	b	c	c	c	c	Yes	Yes	c	c	b	Bechapal
c	c	c	c	c	Yes	c	c	c	c	c	c	c	c	c	c	c	c	c	Yes	Yes	c	c	c	Kondapal
c	b	c	Yes	Yes	b			c	c	c	Yes	b	c	b	c	c	b	Yes	Yes	c	b	c	Hurrepal	
c	c	c	c	c	Yes	c		c	c	c	c	c	c	c	c	c	c	c	Yes	Yes	c	c	c	Timmenar
c	c	c	c	c	Yes	c		c	c	c	c	c	c	c	c	c	c	c	Yes	Yes	c	c	c	Indrinar
c	c	c	c	c	Yes	c		c	c	c	c	c	c	c	c	c	c	c	Yes	Yes	c	c	c	Porewada
c	a	a	a	a	Yes	Yes		c	c	c	Yes	a	c	a	c	c	Yes	Yes	Yes	c	c	c	c	Eramangi
Yes	Yes	Yes	Yes	Yes	Yes	Yes	Yes	b	b	c	b	b	Yes	b	c	b	b	Yes	Yes	b	b	b	b	Tindodi
Yes	Yes	Yes	Yes	Yes	Yes	Yes	c	b	b	c	Yes	b	b	c	b	b	Yes	Yes	Yes	b	b	b	b	Karemarka
b	b	b	Yes	Yes	b			b	b	c	Yes	b	b	b	c	b	Yes	Yes	Yes	b	b	b	b	Pallewaya
Yes	a	Yes	a	Yes				c	c	a	a	a	c	a	a	c	c	Yes	Yes	c	c	c	c	Kotrapal

ven, If not available within the village , the of nearest place where facility is available is										Availability of electricity (Yes/No)	Land Use							
											Nearest Town	Area under different types of land use (
1	2	92	93	94	95	96	97	98	99	100	101	102	103	104	105	106	107	108
	Name of Village	Cinema / Video Hall	Public Library	Public Reading Room	Newspaper Supply	Assembly Polling station	Birth & Death Registration Office	Power Supply for Domestic Use (ED)	Power Supply for Agricultural Use (EAG)	Power Supply for Commercial Use (EC)	Power Supply for All Uses (EA)	Name	Distance range code i.e. a for < 5 Kms, b for 5-10 Kms and c for 10+ kms .	Forests	Area under Non-agricultural Uses	Barren and Un-cultivable land	Permanent Pastures and Other Grazing Lands	Land Under Miscellaneous Tree Crops etc.
253	Gotetong													0	0	0	0	0
254	Botaguda													0	0	0	0	0
255	Koramdodi													0	0	0	0	0
256	Jabbe	c	c	c	c	c	c	No	No	No	No	Bhairamgarh	c	0	0	0	0	0
257	Tamodi	c	c	c	c	c	Yes	No	No	No	No	Bhairamgarh	c	275.6	9	0.1	10.1	0
258	Pedapal	c	c	c	c	b	b	No	No	No	No	Bhairamgarh	c	325.9	5.6	0	0.9	3.2
259	Kudmer	c	c	c	c	b	b	No	No	No	No	Bhairamgarh	c	149.1	5.1	0	4.9	0
260	Madpal	c	c	c	c	Yes	Yes	No	No	No	No	Bhairamgarh	c	51	3.5	40.1	0	0.2
261	Yatepal	c	c	c	c	c	Yes	No	No	No	No	Bhairamgarh	c	26.7	8.7	2.4	5.5	0
262	Mirtur	c	c	c	c	Yes	Yes	Yes	No	No	No	Bhairamgarh	c	211	11.5	14.5	0.8	0
263	Nilawaya	c	c	c	c	a	Yes	No	No	No	No	Bhairamgarh	c	152.4	12.3	4.9	1.1	0
264	Degmeta	c	c	c	c	b	Yes	No	No	No	No	Bhairamgarh	c	92.2	7.7	14.5	2.8	0
265	Doraguda	c	c	c	c	b	Yes	No	No	No	No	Bhairamgarh	c	77.8	7.2	1.3	0.7	0
266	Okenar	c	c	c	c	b	Yes	No	No	No	No	Bhairamgarh	c	52	2.8	0	9.5	0
267	Pitepal	c	c	c	c	Yes	Yes	No	No	No	No	Bhairamgarh	c	370.8	4.7	132.6	8.1	0
268	Cherli	c	c	c	c	b	Yes	No	No	No	No	Bhairamgarh	c	232.6	37.2	31.1	24.8	0
269	Handapal													0	0	0	0	0
270	Bechapal	c	c	c	c	Yes	Yes	No	No	No	No	Bhairamgarh	c	369.2	33.8	50.7	20.4	1.1
271	Kondapal	c	c	c	c	Yes	Yes	No	No	No	No	Bhairamgarh	c	399.2	8.6	0.2	2.3	0
272	Hurrepal	c	c	c	c	c	Yes	No	No	No	No	Bhairamgarh	c	213.2	17.2	28.7	36.1	0
273	Timmenar	c	c	c	c	b	Yes	No	No	No	No	Bhairamgarh	c	580.2	13.2	52.6	40.8	0.4
274	Indrinar	c	c	c	c	c	Yes	No	No	No	No	Bhairamgarh	c	171	8.1	15.1	43	0
275	Porewada	c	c	c	c	c	Yes	No	No	No	No	Bhairamgarh	c	70.5	5.4	20.3	9.7	0
276	Eramangi	c	c	c	c	Yes	a	Yes	No	No	No	Bijapur	c	768	0	0	171.5	0
277	Tindodi	b	b	c	b	Yes	Yes	Yes	No	No	No	Bhairamgarh	b	0	0	0	0	0
278	Karemarka	b	b	c	b	a	Yes	No	No	No	No	Bhairamgarh	b	25.3	1.8	0	0	0
279	Pallewaya	b	b	c	b	b	b	No	No	No	No	Bhairamgarh	b	110.1	25	3	5	0
280	Kotrapal	c	c	Yes	c	Yes	a	Yes	No	No	No	Bhairamgarh	c	785.4	10.8	0.1	6	0

Land Use (in hectares rounded up to one decimal place)						Area irrigated by source (in hectare).					Name of three most important commodities manufactured			Name of Village	Serial Number
Culturable Waste Land	Fallow lands other than current fallows	Current Fallows	Net Area Sown	Total Irrigated Land Area	Total Un-irrigated Land Area	Canals (C)	Wells/Tube-wells(W/TW)	Tanks/Lakes(T/L)	Water Falls(WF)	Others(O)	First	Second	Third		
109	110	111	112	113	114	115	116	117	118	119	120	121	122	2	1
0	0	0	0	0	0	0	0	0	0	0				Gotetong	253
0	0	0	0	0	0	0	0	0	0	0				Botaguda	254
0	0	0	0	0	0	0	0	0	0	0				Koramdodi	255
0	0	0	0	0	0	0	0	0	0	0				Jabbe	256
53	0.8	1.6	37.7	0	37.7	0	0	0	0	0	Bamboo Mats	Basket		Tamodi	257
21	27.4	26.3	65.6	0	65.6	0	0	0	0	0				Pedapal	258
90	1.2	5.4	25.1	0	25.1	0	0	0	0	0	Basket		Cot	Kudmer	259
8.3	6.4	17.4	209.9	0	336.8	0	0	0	0	0	Bamboo Basket	Mat		Madpal	260
80	4.5	18.1	30.3	0	30.3	0	0	0	0	0				Yatepal	261
40	14.9	2.2	263.6	0	263.6	0	0	0	0	0	Bamboo Basket		Cot	Mirtur	262
48	0.7	7.6	43.1	0	43.1	0	0	0	0	0	Winnowin g Fans	Basket	Mats	Nilawayaya	263
12.1	0.7	3.3	52.9	0	52.9	0	0	0	0	0				Degmeta	264
22	1.9	3.2	33.2	0	33.2	0	0	0	0	0				Doraguda	265
80	2	2.5	14.8	0	14.8	0	0	0	0	0				Okenar	266
40	7.3	3.6	125.2	0	692.3	0	0	0	0	0				Pitepal	267
205.6	8.9	36.9	255.9	0	180.6	0	0	0	0	0				Cherli	268
0	0	0	0	0	0	0	0	0	0	0				Handapal	269
221	4.5	48.5	297.7	0	297.7	0	0	0	0	0				Bechapal	270
60	6	6.1	59.7	0	59.7	0	0	0	0	0				Kondapal	271
100	12.1	2.5	191.2	0	191.2	0	0	0	0	0				Hurrepal	272
100	7	36.4	89.2	0	89.2	0	0	0	0	0				Timmenar	273
101	0.4	4.6	34.5	0	34.5	0	0	0	0	0				Indrinar	274
104	0.9	3.2	23.4	0	23.4	0	0	0	0	0				Porewada	275
352.3	0	0	50.7	0	50.8	0	0	0	0	0				Eramangi	276
0	0	0	0	0	0	0	0	0	0	0	Iron Tools	Bamboo Boat	Bamboo Mats	Tindodi	277
20.4	43.1	9.9	39	0	39	0	0	0	0	0	Iron Tools	Bamboo Boat	Bamboo Mats	Karemarka	278
73	0	130.9	30	0	0	0	0	0	0	0	Winnowin g Fans	Iron Tools	Mats	Pallewayaya	279
10	85.7	20.1	111.1	0	111.1	0	0	0	0	0	Iron Tools	Bamboo Boat	Bamboo Mats	Kotrapal	280

Sr.No.	Name village	Location code no.	Total area of the village (in hectares rounded up to one decimal place)	Total population (2011 census)	Number of households (2011 census)	Number of educational amenities available. (If not available within the village , the distance range code viz; a for < 5 Kms, b for 5-10 Kms and c for 10+ kms of nearest place where facility is available is given).													
						Pre-Primary school (PP)	Primary school (P)	Middle school (M)	Secondary School (S)	Senior Secondary school (SS)	Degree college of arts science & commerce (ASC)	Engineering college(EC)	Medical college (MC)	Management institute (MI)	Polytechnic (Pt)	Vocational training school /ITI	Non-formal training centre (NFTC)	Special school for disabled (SSD)	Others (specify)
1	2	3	4	5	6	7	8	9	10	11	12	13	14	15	16	17	18	19	20
281	Bardala	451359	57.4	624	97	c	1	1	b	c	c	c	c		c	c	c	c	
282	Mingachal	451360	291	750	151		2		b	c	c	c	c	c	c	c	c	c	c
Block T O T A L :			162825.3	74680	15200	14	193	72	11	4	0	0	0	2	0	0	9	0	0

Number of Medical Amenities available. (If not available within the village , the distance range code viz; a for < 5 Kms, b for 5-10 Kms and c for 10+ kms of nearest place where facility is available is given).										Number of Non-Government Medical Amenities available.			Availability of drinking water - Yes / No													
21	22	23	24	25	26	27	28	29	30	31	32	33	34	35	36	37	38	39	40	41	42	43	44	45	46	Name village
c	c	b	c	c		c	c	c	c	c	0	0	0	0	3	0	0	No	No	Yes	Yes	No	No	No	No	Bardala
c	a	a	a	c		c	c	a	c	c	0	0	0	0	3	0	0	No	No	Yes	No	No	Yes	No	No	Mingachal
1	2	22	2	0	0	0	1	3	1	0	0	0	2	5	174	4	0	6	100	207	2	5	76	73	0	Block T O T A L :

Sr.No.	Name village	Availability of toilet & others Yes / No				Communication and transport facilities (If amenities available code -Yes is given except for Village Pin Code ,If not available within the village , the distance range code viz; a for < 5 Kms, b for 5-10 Kms and c for 10+ kms of nearest place where facility is available is given).																
		Community toilet including bath.	Community toilet excluding bath.	Rural sanitary mart or sanitary hardware outlet available near the village.	Community bio- gas or recycle of waste for productive use.	Post office(PO)	Sub post office (SPO)	Post & Telegraph office (P&TO)	Village Pin Code	Telephones (Land lines)	Public call office (PCO)	Mobile phone coverage	Internet cafes/ Common service centre (CSC)	Private courier facility	Bus service (Public & Private)	Railway stations	Auto/Modified Autos	Taxis and Vans	Tractors	Cycle-pulled rickshaws(Manual & Machine driven)	Carts driven by animals	Sea /River ferry service
1	2	47	48	49	50	51	52	53	54	55	56	57	58	59	60	61	62	63	64	65	66	67
281	Bardala	No	No	No	No	b	b	c	494450	c	c	b	c	c	Yes	c	c	c	b			b
282	Mingachal	No	No	No	No	c	a	c	494450	a	a	a	c	c	Yes	c	c	c	c			b
Block T O T A L :		0	0	0	1	2	5	0	218	5	2	13	0	1	32	0	1	9	23	31	97	5

Village connected to highways,village roads, banks & credit societies (If amenities available code -Yes is given, If not available within the village , the distance range code viz; a for < 5 Kms, b for 5-10 Kms and c for 10+ kms of nearest place where facility is available is given).										Availability of miscellaneous facilities (If amenities available code -Yes is given, distance range code viz; a for < 5 Kms, b for 5-10 Kms and c for 10+ kms given).														
68	69	70	71	72	73	74	75	76	77	78	79	80	81	82	83	84	85	86	87	88	89	90	91	
Yes	c	Yes	c	Yes	Yes	Yes	c		c	c	c	Yes	a	b	b	c	c	Yes	Yes	b	c	Yes	c	Bardala
Yes	b	Yes	Yes	Yes	Yes	Yes	c		c	c	c	Yes	a	a	c	c	c	Yes	Yes	Yes	c	a	c	Mingachal
14	19	28	34	16	205	68	9	12	2	0	1	96	24	25	17	4	5	139	218	189	9	28	10	Block TOTAL :

ven, If not available within the village , the of nearest place where facility is available is											Availability of electricity (Yes/No)	Land Use						
											Nearest Town	Area under different types of land use (
1	2	92	93	94	95	96	97	98	99	100	101	102	103	104	105	106	107	108
	Name of Village	Cinema / Video Hall	Public Library	Public Reading Room	Newspaper Supply	Assembly Polling station	Birth & Death Registration Office	Power Supply for Domestic Use (ED)	Power Supply for Agricultural Use (EAG)	Power Supply for Commercial Use (EC)	Power Supply for All Uses (EA)	Name	Distance range code i.e. a for < 5 Kms, b for 5-10 Kms and c for 10+ kms .	Forests	Area under Non-agricultural Uses	Barren and Un-cultivable land	Permanent Pastures and Other Grazing Lands	Land Under Miscellaneous Tree Crops etc.
281	Bardala	c	c	c	c	Yes	c	Yes	No	No	No	Bhairamgarh	c	4.1	0	0	4	0
282	Mingachal	c	c	c	c	Yes	Yes	Yes	No	No	No	Bhairamgarh	c	0	29.1	212.4	0	0
Block T O T A L :		6	9	26	9	125	121	38	1	0	1		0	105966.2	8877.7	2723.2	3738	4918.2

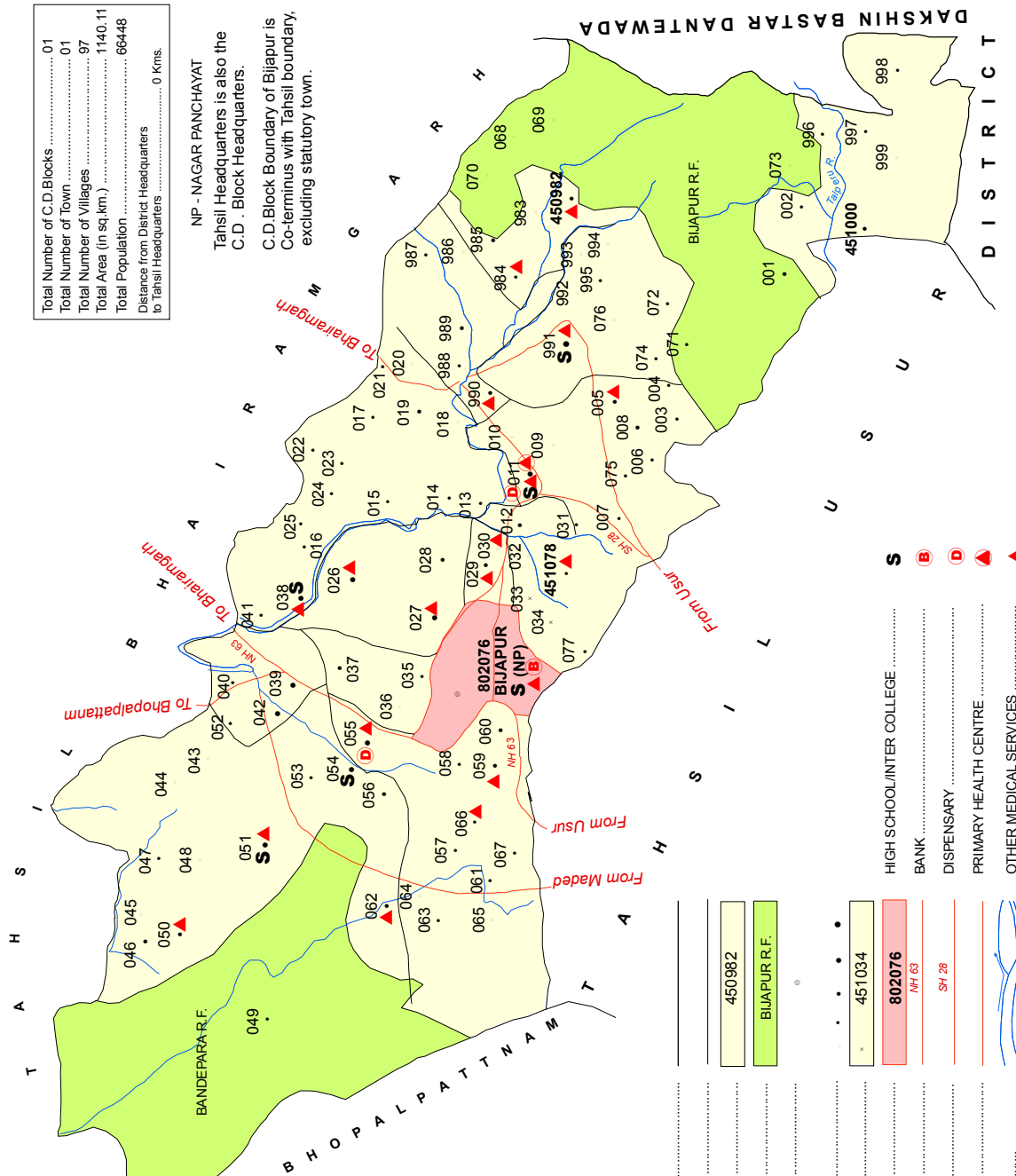
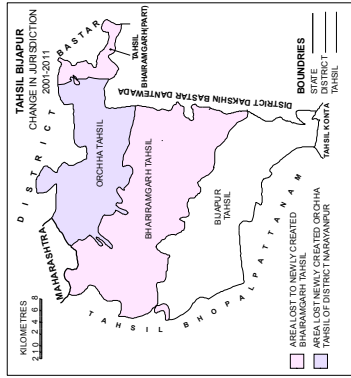
Land Use (in hectares rounded up to one decimal place)											Name of three most important commodities manufactured			Name of Village	Serial Number
						Area irrigated by source (in hectare).					First	Second	Third		
Culturable Waste Land	Fallow lands other than current fallows	Current Fallows	Net Area Sown	Total Irrigated Land Area	Total Un-irrigated Land Area	Canals (C)	Wells/Tube-wells(W/TW)	Tanks/Lakes(T/L)	Water Falls(WF)	Others(O)					
109	110	111	112	113	114	115	116	117	118	119	120	121	122	2	1
17.8	2.2	3.7	25.6	0	49	0	0	0	0	0	Bamboo Mats	Earthen Pots	Iron Tools	Bardala	281
40.7	8.7	0	0	0	0	0	0	0	0	0	Mats	Earthen Pots	Iron Tools	Mingachal	282
9431.9	4200.2	3900.5	19068	822.9	28736	3	5.2	1	0					Block T O T A L :	

INDIA
CHHATTISGARH
TAHSIL BIJAPUR
DISTRICT BIJAPUR
C.D.BLOCK BIJAPUR



Total Number of C.D.Blocks	01
Total Number of Town	01
Total Number of Villages	97
Total Area (In sq.km.)	1140.11
Total Population	66448
Distance from District Headquarters to Tahsil Headquarters	0 Kms.

NP - NAGAR PANCHAYAT
Tahsil Headquarters is also the
C.D. Block Headquarters.
C.D. Block Boundary of Bijapur is
Co-terminus with Tahsil boundary,
excluding statutory town.



- BOUNDARY, DISTRICT
 - " TAHSIL
 - " VILLAGE WITH MIDS CODE
 - " RESERVED-FOREST WITH NAME
 - HEADQUARTERS, TAHSIL
 - POPULATION SIZE OF VILLAGES: BELOW 200, 200-499, 500-999, 1000-4999, 5000 AND ABOVE
 - UNINHABITED VILLAGE WITH MIDS CODE
 - STATUTORY TOWN MIDS WITH LOCATION CODE
 - NATIONAL HIGHWAY
 - STATE HIGHWAY
 - IMPORTANT METALLED ROADS
 - RIVER AND STREAM
- 451034
 - 802076
 - NH 63
 - SH 28
- 450982
 - BIJAPUR R.F.
- HIGH SCHOOL/INTER COLLEGE
 - BANK
 - DISPENSARY
 - PRIMARY HEALTH CENTRE
 - OTHER MEDICAL SERVICES

DAKSHIN BASTAR DANTEMADA
DISTRICT

Alphabetical list of Villages alongwith location code 2001 and 2011

Serial No.	Name of Village	2011 Census MDDS Code Number	2001 Location Code Number
1	2	3	4
Name of CD Block: BIJAPUR (0146)			
Name of Sub-Dist: Bijapur (0003)			
1	Aaded	451048	01964600
2	Aded	451064	01966200
3	Andri	450996	01959300
4	Bhoganguda	451010	01960700
5	Bhosaguda	451033	01963000
6	Bodla Pusnar	451076	01968100
7	Borje	451056	01965400
8	Burji	450993	01959000
9	Cherkanti	451013	01961000
10	Cherpal	451011	01960800
11	Chhotehiroli	450983	01958000
12	Chilnar	451032	01962900
13	Chinnajoer	450988	01958500
14	Chinnakawali	451066	01966400
15	Chinnakodepal	451067	01966500
16	Chintanpalli	451046	01964400
17	Chokhanpal	450987	01958400
18	Dhanora	451055	01965300
19	Doditumnar	451000	01959700
20	Dogoli	451039	01963700
21	Dumirpalnar	451070	01967500
22	Dupeli	451052	01965000
23	Durdha	451022	01961900
24	Edainaar	451073	01967800
25	Edasmeta	451072	01967700
26	Eeramnar	451042	01964000
27	Gampur	450998	01959500
28	Gangaloor	450991	01958800
29	Ghumra	451015	01961200
30	Gongla	450984	01958100
31	Gorna	451077	01968200
32	Guddipal	451063	01966100
33	Gundapur	451020	01961700
34	Gunjakonta	451049	01964700
35	Hiroli	451068	01967300
36	Isulnar (Kotra)	451074	01967900
37	Itpal	451059	01965700
38	Itulnar	451044	01964200
39	Jaitaloor	451060	01965800
40	Japeli	451025	01962200
41	Jargoya	451018	01961500

Serial No.	Name of Village	2011 Census MDDS Code Number	2001 Location Code Number
1	2	3	4
42	Kachalaram	451047	01964500
43	Kachilwar	451021	01961800
44	Kadenar	451014	01961100
45	Kader	451016	01961300
46	Kaika	451024	01962100
47	Kakadmeta	451045	01964300
48	Kake Korma	451075	01968000
49	Kamkanar	450989	01958600
50	Kandulnar	451062	01966000
51	Kawdagaon	451069	01967400
52	Komla	451040	01963800
53	Korcholi	451003	01960000
54	Koter	451012	01960900
55	Kottapal	451057	01965500
56	Koyaitpal	451028	01962500
57	Kurush	450994	01959100
58	Kuyem	450999	01959600
59	Kuyenar	451041	01963900
60	Malloor	450995	01959200
61	Manjhiguda	451058	01965600
62	Mankelli	451078	01968300
63	Marriwada	450986	01958300
64	Matala	451043	01964100
65	Metapal	450985	01958200
66	Midte	451053	01965100
67	Mirganghotul	451002	01959900
68	Mormed	451050	01964800
69	Mosla	451023	01962000
70	Munga	451006	01960300
71	Musaloor	451037	01963500
72	Naimed	451038	01963600
73	Nainpal	450992	01958900
74	Nendra	451071	01967600
75	Nukanpal	451036	01963400
76	Paddeda	451009	01960600
77	Padmoor	451017	01961400
78	Palnar	451005	01960200
79	Pamalwaya	451030	01962700
80	Papanpal	451054	01965200
81	Pedajoer	451019	01961600
82	Pedakawwali	451061	01965900
83	Pedakodepal	451026	01962300
84	Pedakorma	451007	01960400
85	Pidiya	451001	01959800
86	Ponjer	451031	01962800
87	Pusnar	450982	01957900

VILLAGE AND TOWN DIRECTORY

Serial No.	Name of Village	2011 Census MDDS Code Number	2001 Location Code Number
1	2	3	4
88	Ralapal	451065	01966300
89	Reddi	450990	01958700
90	Sagwahi	451034	01963100
91	Santashpur	451029	01962600
92	Sawnar	451008	01960500
93	Tamodi	450997	01959400
94	Todka	451004	01960100
95	Toynar	451051	01964900
96	Tumnar	451027	01962400
97	Turnar	451035	01963300

CENSUS OF INDIA 2011

AMENITIES AND

Name of District:-Bijapur

Name of CD Block:-BIJAPUR

Sr.No.	Name village	Location code no.	Total area of the village (in hectares rounded up to one decimal place)	Total population (2011 census)	Number of households (2011 census)	Number of educational amenities available. (If not available within the village , the distance range code viz; a for < 5 Kms, b for 5-10 Kms and c for 10+ kms of nearest place where facility is available is given).														
						Pre-Primary school (PP)	Primary school (P)	Middle school (M)	Secondary School (S)	Senior Secondary school (SS)	Degree college of arts science & commerce (ASC)	Engineering college(EC)	Medical college (MC)	Management institute (MI)	Polytechnic (Pt)	Vocational training school /ITI	Non-formal training centre (NFTC)	Special school for disabled (SSD)	Others (specify)	
1	2	3	4	5	6	7	8	9	10	11	12	13	14	15	16	17	18	19	20	
1	Pusnar	450982	1808.5	849	177	c	c	c	c	c	c	c	c	c	c	c	c	c	c	c
2	Chhotehiroli	450983	0	71	14	c	c	c	c	c	c	c	c	c	c	c	c	c	c	c
3	Gongla	450984	625.1	245	57	c	b	b	b	b	c	c	c	c	c	c	c	c	c	c
4	Metapal	450985	1061.3	583	123	c	c	c	c	c	c	c	c	c	c	c	c	c	c	c
5	Marriwada	450986	716	138	28	c	l	l	c	c	c	c	c	c	c	c	c	c	c	c
6	Chokhanpal	450987	1354.3	299	63	c	b	b	b	b	c	c	c	c	c	c	c	c	c	c
7	Chinnajoer	450988	576.5	219	62	c	l	c	c	c	c	c	c	c	c	c	c	c	c	c
8	Kamkanar	450989	1559.6	639	167	c	b	b	b	b	c	c	c	c	c	c	c	c	c	c
9	Reddi	450990	547	569	123	c	l	l	b	b	c	c	c	c	c	c	c	c	c	c
10	Gangaloor	450991	4569.3	5454	1124	c	16	3	l	l	c	c	c	c	c	c	c	c	c	c
11	Nainpal	450992	613.3	28	5	a	a	a	a	a	c	c	c	c	c	c	c	c	c	c
12	Burji	450993	1007.1	188	36	c	b	b	b	b	c	c	c	c	c	c	c	c	c	c
13	Kurush	450994	221	144	31	c	b	b	b	b	c	c	c	c	c	c	c	c	c	c
14	Malloor	450995	739.5	239	47	b	b	b	b	b	c	c	c	c	c	c	c	c	c	c
15	Andri	450996	1473	304	65	c	c	c	c	c	c	c	c	c	c	c	c	c	c	c
16	Tamodi	450997	1160.1	479	95	c	l	c	c	c	c	c	c	c	c	c	c	c	c	c
17	Gampur	450998	1503.6	378	74	c	c	c	c	c	c	c	c	c	c	c	c	c	c	c
18	Kuyem	450999	1139.5	146	47	c	c	c	c	c	c	c	c	c	c	c	c	c	c	c
19	Doditumnar	451000	951.3	559	115	c	c	c	c	c	b	c	c	c	c	c	c	c	c	c
20	Pidiya	451001	1940.4	778	192	c	c	c	c	c	c	c	c	c	c	c	c	c	c	c
21	Mirganghotul	451002	800	362	70	c	c	c	c	c	c	c	c	c	c	c	c	c	c	c
22	Korcholi	451003	470.4	336	98	c	c	c	c	c	c	c	c	c	c	c	c	c	c	c
23	Todka	451004	534.5	276	59	b	b	b	b	b	c	c	c	c	c	c	c	c	c	c
24	Palnar	451005	2208.9	514	152	c	b	b	b	b	c	c	c	c	c	c	c	c	c	c
25	Munga	451006	841.7	352	80	c	l	a	b	c	c	c	c	c	c	c	c	c	c	c
26	Pedakorma	451007	841.7	484	106	b	b	b	b	c	c	c	c	c	c	c	c	c	b	c
27	Sawnar	451008	1074	679	149	c	b	b	b	b	b	c	c	c	c	c	c	c	c	c
28	Paddeda	451009	2076.4	185	53	b	b	b	b	c	b	c	c	c	c	c	c	c	c	c

- VILLAGE DIRECTORY

LAND USE (AS IN 2009)

Location CodeNo:-417

Location CodeNo:-0146

Number of Medical Amenities available. (If not available within the village , the distance range code viz; a for < 5 Kms, b for 5-10 Kms and c for 10+ kms of nearest place where facility is available is given).										Number of Non-Government Medical Amenities available.								Availability of drinking water - Yes / No								Name village
21	22	23	24	25	26	27	28	29	30	31	32	33	34	35	36	37	38	39	40	41	42	43	44	45	46	
Community health centre (CHC)	Primary health centre (PHC)	Primary health sub centre (PHS)	Maternity and child welfare centre (MCW)	T.B. clinic (TBC)	Hospital-allopathic (HA)	Hospital-alternative medicine (HO)	Dispensary (D)	Veterinary hospital (VH)	Mobile health clinic (MHC)	Family welfare centre (FWC)	Charitable non Govt. hospital/Nursing home.	Medical practitioner with MBBS Degree	Medical practitioner with other degree	Medical practitioner with no degree	Traditional practitioner and faith healer .	Medicine Shop	Others	Tap water (Treated/Untreated)	Well water (Covered / Uncovered well)	Hand Pump	Tube wells / Bore well	Spring	River / Canal	Tank / Pond / Lake	Others	
c	c	l	c	c		c	c	c	c	c	0	0	0	0	0	0	0	No	Yes	Yes	No	No	Yes	No	No	Pusnar
c	c	c	c	c		c	c	c	c	c	0	0	0	0	0	0	0	No	Yes	Yes	No	No	Yes	No	No	Chhotehiroli
c	b	l	c	c		c	c	c	c	c	0	0	0	0	0	0	0	No	Yes	Yes	No	No	Yes	Yes	No	Gongla
c	c	c	c	c				c	c	c	0	0	0	0	0	0	0	No	Yes	Yes	No	Yes	No	Yes	No	Metapal
c	c	c	c	c		c	c	c	c	c	0	0	0	0	0	0	0	No	No	Yes	No	No	No	Yes	No	Mariwada
b	b	b	c	c		c	c	b	c	c	0	0	0	0	0	0	0	No	No	Yes	No	No	Yes	No	No	Chokhanpal
c	c	c	c	c		c	c	c	c	c	0	0	0	0	0	0	0	No	No	Yes	No	No	Yes	No	No	Chinnajoer
b	b	b	b	c		c	c	c	c	c	0	0	0	0	0	0	0	No	No	Yes	No	No	Yes	Yes	No	Kamkanar
c	b	l	c					c	c	c	0	0	0	0	0	0	0	No	No	Yes	No	No	Yes	Yes	No	Reddi
l	b	l	l	c		c	l	c	c	c	0	0	0	3	2	0	0	No	Yes	Yes	No	No	Yes	Yes	No	Gangaloor
a	a	a	a	c		c	c	a	c	c	0	0	0	0	0	0	0	No	No	Yes	No	No	No	No	No	Nainpal
b	b	b	b	c		c	c	b	c	c	0	0	0	0	0	0	0	No	No	Yes	No	No	Yes	Yes	No	Burji
b	b	b	b	c		c	c	b	c	c	0	0	0	0	0	0	0	No	No	Yes	No	No	Yes	No	No	Kurush
b	b	b	b	c		c	b	c	c	c	0	0	0	0	0	0	0	No	No	Yes	No	No	No	Yes	No	Malloor
c	c	c	c	c		c	c	c	c	c	0	0	0	0	0	0	0	No	No	Yes	No	No	Yes	No	No	Andri
c	c	c	c	c		c	c	c	c	c	0	0	0	0	0	0	0	No	No	Yes	No	Yes	Yes	No	No	Tamodi
c	c	c	c	c		c	c	c	c	c	0	0	0	0	0	0	0	No	No	Yes	No	Yes	No	Yes	No	Gampur
c	c	c	c	c		c	c	c	c	c	0	0	0	0	0	0	0	No	No	Yes	No	No	Yes	No	No	Kuyem
c	c	c	c	c		c	c	c	c	c	0	0	0	0	0	0	0	No	No	Yes	No	No	Yes	No	No	Doditumnar
c	c	c	c	c		c	c	c	c	c	0	0	0	0	0	0	0	No	Yes	Yes	No	No	No	Yes	No	Pidiya
c	c	c	c	c		c	c	c	c	c	0	0	0	0	0	0	0	No	Yes	Yes	No	No	Yes	Yes	No	Mirganghotul
c	c	c	c	c		c	c	c	c	c	0	0	0	0	0	0	0	No	Yes	Yes	No	No	Yes	No	No	Korcholi
b	b	b	b	c		c	b	c	c	c	0	0	0	0	0	0	0	No	No	Yes	No	No	No	Yes	No	Todka
c	c	l	c	c		c	c	c	c	c	0	0	0	0	0	0	0	No	No	Yes	No	No	No	Yes	No	Palnar
b	b	c	c	c				c	c	c	0	0	0	0	0	0	0	No	No	Yes	No	No	No	Yes	No	Munga
c	b	b	c	c		c	b	c	c	c	0	0	0	0	0	0	0	No	Yes	Yes	No	No	No	Yes	No	Pedakorma
b	b	b	b	c		c	c	b	c	c	0	0	0	0	0	0	0	No	Yes	Yes	No	No	Yes	No	No	Sawnar
c	c	b	c	c		c	c	c	c	c	0	0	0	0	0	0	0	No	No	Yes	No	Yes	Yes	Yes	No	Paddeda

CENSUS OF INDIA 2011

AMENITIES AND

Name of District:-Bijapur

Name of CD Block:-BIJAPUR

Sr.No.	Name village	Availability of toilet & others Yes / No				Communication and transport facilities (If amenities available code -Yes is given except for Village Pin Code ,If not available within the village , the distance range code viz; a for < 5 Kms, b for 5-10 Kms and c for 10+ kms of nearest place where facility is available is given).																
		Community toilet including bath.	Community toilet excluding bath.	Rural sanitary mart or sanitary hardware outlet available near the village.	Community bio- gas or recycle of waste for productive use.	Post office(PO)	Sub post office (SPO)	Post & Telegraph office (P&TO)	Village Pin Code	Telephones (L and lines)	Public call office (PCO)	Mobile phone coverage	Internet cafes/ Common service centre (CSC)	Private courier facility	Bus service (Public & Private)	Railway stations	Auto/Modified Autos	Taxis and Vans	Tractors	Cycle-pulled rickshaws(Manual & Machine driven)	Carts driven by animals	Sea /River ferry service
1	2	47	48	49	50	51	52	53	54	55	56	57	58	59	60	61	62	63	64	65	66	67
1	Pusnar	No	No	No	No	c	c	c	494777	c	b	c	c	c	c	Yes	c	Yes	c	Yes	b	
2	Chhotehiroli	No	No	No	No		c	c	494230	c	c	c	c	c	c	c	c	c	c	c	b	
3	Gongla	No	No	No	No	c	b	c	494450	c	c	c	c	c	c	c	c	c	c	b	b	
4	Metapal	No	No	No	No	c	c	c	494449	c	c	c	c	c	c	c	c	c	c	c	c	
5	Marriwada	No	No	No	No	c	c	c	494444	c	c	c	c	c	c	c	c	c	c	c	c	
6	Chokhanpal	No	No	No	No	c	b	c	494230	b	b	b	c	c	c	c	c	b	b	b	b	
7	Chinnajoer	No	No	No	No	c	c	c	494334	c	c	c	c	c	c	c	c	c	c	c	c	
8	Kamkanar	No	No	No	No	c	b	c	494444	c	b	b	c	c	c	c	c	b	c	c	b	
9	Reddi	No	No	No	No	c	c	c	494444	c	c	c	c	c	c	c	c	Yes	c	c	b	
10	Gangaloor	No	No	No	No	Yes	c	c	494444	c	c	c	c	c	Yes	c	c	Yes	Yes	Yes	Yes	
11	Nainpal	No	No	No	No	c	a	c	494444	a	a	a	c	c	c	c	a	a	a	a	a	
12	Burji	No	No	No	No	c	b	c	497339	b	b	b	c	c	c	c	b	b	b	b	b	
13	Kurush	No	No	No	No	c	b	c	495671	b	b	b	c	c	c	c	b	b	b	b	b	
14	Malloor	No	No	No	No	c	b	c	494450	b	b	b	c	c	c	c	b	c	c	c	b	
15	Andri	No	No	No	No	c	c	c	495224	c	c	c	c	c	c	c	c	c	c	c	b	
16	Tamodi	No	No	No	No	c	c	c	491229	c	c	c	c	c	c	c	c	c	c	c	b	
17	Gampur	No	No	No	No	c	c	c	495671	c	c	c	c	c	c	c	c	c	c	c	b	
18	Kuyem	No	No	No	No	c	c	c	494553	c	c	c	c	c	c	c	c	c	c	c	b	
19	Doditumnar	No	No	No	No	c	c	c	494553	c	c	c	c	c	c	c	c	c	c	c	b	
20	Pidiya	No	No	No	No	Yes	c	c	493555	c	c	c	c	c	c	c	c	c	c	c	b	
21	Mirganghotul	No	No	No	No	c	c	c	491001	c	c	c	c	c	c	c	c	c	c	c	b	
22	Korcholi	No	No	No	No	c	c	c	494444	c	c	c	c	c	c	c	c	c	c	c	Yes	
23	Todka	No	No	No	No	c	b	c	494777	b	b	b	c	c	c	c	b	c	c	c	b	
24	Palnar	No	No	No	No	b	c	c	491881	c	c	c	c	c	Yes	c	c	c	c	c	b	
25	Munga	No	No	No	No	c	b	c	494115	c	c	c	c	c	c	c	c	b	c	c	b	
26	Pedakorma	No	No	No	No	c	b	c	494444	b	c	c	c	c	c	c	c	c	c	Yes	Yes	
27	Sawnar	No	No	No	No	c	b	c	494777	b	c	c	c	c	c	c	c	b	b	b	b	
28	Paddeda	No	No	No	No	Yes	b	c	494444	c	c	c	c	c	c	b	b	b	b	b	b	

- VILLAGE DIRECTORY

LAND USE (AS IN 2009)

Location CodeNo:-417

Location CodeNo:-0146

Village connected to highways,village roads, banks & credit societies (If amenities available code -Yes is given, If not available within the village , the distance range code viz; a for < 5 Kms, b for 5-10 Kms and c for 10+ kms of nearest place where facility is available is given).										Availability of miscellaneous facilities (If amenities available code -Yes is given, distance range code viz; a for < 5 Kms, b for 5-10 Kms and c for 10+ kms given).														
68	69	70	71	72	73	74	75	76	77	78	79	80	81	82	83	84	85	86	87	88	89	90	91	Name of Village
c	c	c	c	c	Yes	Yes		c	c	c	c	c	b	Yes	b	c	c	Yes	Yes	Yes	c	b	c	Pusnar
c	c	c	c	c	Yes			c	c	c	c	c	c	c	c	c	c	Yes	Yes	Yes	c	c	c	Chotehiroli
c	c	c	c	c	Yes	b	c	c	c	c	b	b	c	b	b	c	Yes	Yes	c	c	c	c	Gongla	
c	c	c	c	c	Yes			c	c	c	Yes	c	c	c	c	c	c	Yes	Yes	c	c	c	Metapal	
c	c	c	c	c	Yes	c	c	c	c	c	c	c	c	c	c	c	c	Yes	c	c	c	c	Marrivada	
c	c	c	c	c	Yes	c		c	c	c	b	b	b	b	b	c	Yes	Yes	Yes	b	c	c	Chokhanpal	
c	c	c	c	c	Yes	c	c	c	c	c	c	c	c	c	c	c	Yes	Yes	c	c	c	c	Chinnajoer	
c	c	c	c	c	Yes	b	c	c	c	c	b	b	c	b	c	c	Yes	Yes	c	c	c	c	Kamkanar	
c	c	b	c	b	Yes			c	c	b	Yes	Yes	c	b	c	c	Yes	Yes	Yes	c	c	c	Reddi	
c	c	Yes	c	Yes	c			c	c	Yes	Yes	Yes	c	Yes	Yes	c	Yes	Yes	Yes	c	Yes	c	Gangaloor	
c	c	c	a	a	Yes	a	c	c	c	c	a	a	a	a	c	a	a	Yes	a	a	c	c	Nainpal	
c	c	c	b	b	Yes	b	c	c	c	c	b	b	b	b	b	c	Yes	Yes	Yes	b	b	c	Burji	
c	c	c	b	b	Yes	b	c	c	c	c	b	b	b	b	b	c	Yes	Yes	Yes	b	b	c	Kurush	
c	c	b	b	b	Yes	b	c	c	c	c	b	b	b	b	b	c	Yes	Yes	Yes	c	c	c	Malloor	
c	c	c	c	c			Yes	c	c	c	Yes	c	c	c	c	c	Yes	Yes	Yes	c	c	b	Andri	
c	c	c	c	c			Yes	a	c	c	Yes	c	c	c	c	c	Yes	Yes	c	c	c	c	Tamodi	
c	c	c	c	c			Yes	c	c	c	Yes	c	c	c	c	c	Yes	Yes	c	c	c	c	Gampur	
c	c	c	c	c			Yes	c	c	c	c	c	c	c	c	c	c	Yes	c	c	c	c	Kuyem	
c	c	c	c	c	c	c	Yes	c	c	c	c	c	c	c	c	c	Yes	Yes	Yes	c	c	c	Doditumnar	
c	c	c	c	c	Yes	c	c	c	c	c	c	c	c	c	c	c	Yes	Yes	Yes	c	c	c	Pidiya	
c	c	c	c	c	c	c	Yes	c	c	c	c	c	c	c	c	c	Yes	Yes	Yes	c	c	c	Mirganhotal	
c	c	c	c	c	Yes	Yes		c	c	c	c	b	Yes	Yes	c	c	Yes	Yes	Yes	c	c	c	Korcholi	
c	c	b	b	b	Yes	c	c	c	b	b	b	b	b	b	b	c	Yes	Yes	Yes	c	c	c	Todka	
c	Yes	Yes	b	Yes	b			c	c	c	Yes	c	c	b	c	c	b	Yes	Yes	c	c	c	Palnar	
c	c	c	c	c	Yes	b		c	c	c	Yes	a	c	c	c	c	Yes	Yes	Yes	c	c	c	Munga	
c	c	c	b	b	Yes			c	c	c	b	c	c	c	c	c	b	Yes	Yes	c	b	b	Pedakorma	
c	c	b	Yes	Yes	b			c	c	c	c	Yes	Yes	b	c	c	Yes	Yes	Yes	c	b	b	Sawnar	
c	c	b	Yes	Yes	b	c		c	c	c	c	b	b	b	b	b	b	Yes	c	c	c	c	Paddeda	

CENSUS OF INDIA 2011

AMENITIES AND

Name of District:-Bijapur

Name of CD Block:-BIJAPUR

Name of Village		Availability of electricity (Yes/No)									Land Use							
		Nearest Town		Area under different types of land use				Name		Distance range code i.e. a for < 5 Kms, b for 5-10 Kms and c for 10+ kms .								
1	2	92	93	94	95	96	97	98	99	100	101	102	103	104	105	106	107	108
1	Pusnar	c	c	c	c	Yes	Yes	No	No	No	No	Bijapur	c	533.8	79.2	33.8	79.9	0
2	Chhotehiroli	c	c	c	c	c	c	No	No	No	No	Bijapur	c	0	0	0	0	0
3	Gongla	c	c	c	c	Yes	Yes	No	No	No	No	Bijapur	c	136.7	33.4	0.2	33.2	0
4	Metapal	c	c	Yes	c	Yes	Yes	No	No	No	No	Dantewada	c	433.9	30.9	10.3	40.6	0
5	Marriwada	c	c	c	c	c	Yes	No	No	No	No	Bijapur	c	560.4	22.9	0	1.6	0
6	Chokhanpal	c	c	c	c	Yes	Yes	No	No	No	No	Bijapur	c	829.9	22.3	1.1	34.8	0
7	Chinnajojer	c	c	c	c	c	b	No	No	No	No	Bijapur	c	273.2	18.2	0	20.5	0
8	Kamkanar	c	c	c	c	Yes	Yes	No	No	No	No	Bijapur	c	629.4	25.3	8	57.3	0
9	Reddi	c	c	Yes	c	Yes	Yes	Yes	No	No	No	Bijapur	c	127.9	46.4	0.1	27.2	0
10	Gangaloor	c	c	c	c	Yes	Yes	Yes	No	No	No	Bijapur	c	1101.8	175.5	22.4	215.7	0
11	Nainpal	c	c	c	c	a	a	No	No	No	No	Bijapur	c	391.1	10.8	0	20	0
12	Burji	c	c	c	c	Yes	Yes	No	No	No	No	Bijapur	c	602.6	21.2	0.1	13	0
13	Kurush	c	c	c	c	a	Yes	No	No	No	No	Bijapur	c	70.4	13.6	0	20	0
14	Malloor	c	c	c	c	Yes	Yes	No	No	No	No	Bijapur	c	450	10.4	4	30	0
15	Andri	c	c	c	c	Yes	Yes	No	No	No	No	Bijapur	c	1087.4	17.6	0	10	0
16	Tamodi	c	c	Yes	c	b	Yes	No	No	No	No	Bijapur	c	639.2	33.9	6.9	9	0
17	Gampur	c	c	Yes	c	Yes	Yes	No	No	No	No	Bijapur	c	867.3	0.8	6.5	6	0
18	Kuyem	c	c	Yes	c	c	Yes	No	No	No	No	Bijapur	c	945.7	19.5	21.1	0	0
19	Doditumnar	c	c	c	c	Yes	Yes	No	No	No	No	Bijapur	c	576.2	20.3	0.8	8	176.7
20	Pidiya	c	c	c	c	Yes	Yes	No	No	No	No	Bijapur	c	892.3	23.7	34.3	30	0
21	Mirganghotul	c	c	c	c	Yes	Yes	No	No	No	No	Bijapur	c	501.9	21.4	7.3	7	0
22	Korcholi	c	c	c	c	Yes	Yes	No	No	No	No	Bijapur	c	94.4	13.4	0	1.5	0
23	Todka	c	c	b	c	Yes	Yes	No	No	No	No	Bijapur	c	133.7	26.5	0.7	16.5	0
24	Palnar	c	c	c	c	Yes	Yes	Yes	No	No	No	Bijapur	c	1186	19.3	4.1	65	0
25	Munga	c	c	c	c	Yes	Yes	No	No	No	No	Bijapur	c	444.9	10.3	31.4	30.2	0
26	Pedakorma	c	c	c	c	Yes	Yes	No	No	No	No	Bijapur	c	444.9	10.3	31.8	30.2	0
27	Sawnar	c	c	b	c	Yes	Yes	No	No	No	No	Bijapur	c	270.3	31.6	0.9	23.2	0
28	Paddeda	c	c	c	c	Yes	Yes	Yes	No	No	No	Bijapur	c	1208.1	47.5	15.7	41.1	0

- VILLAGE DIRECTORY

LAND USE (AS IN 2009)

Location CodeNo:-417

Location CodeNo:-0146

Land Use (in hectares rounded up to one decimal place)											Area irrigated by source (in hectare).			Name of three most important commodities manufactured			Name of Village	Serial Number
Culturable Waste Land	Fallow lands other than current fallows	Current Fallows	Net Area Sown	Total Irrigated Land Area	Total Un-irrigated Land Area	Canals (C)	Wells/Tube-wells(W/TW)	Tanks/Lakes(T/L)	Water Falls(WF)	Others(O)	First	Second	Third					
109	110	111	112	113	114	115	116	117	118	119	120	121	122	2	1			
219.8	15.8	20.1	826.1	0	826.1	0	0	0	0	0				Pusnar	1			
0	0	0	0	0	0	0	0	0	0	0				Chhotehiroli	2			
63.8	0.8	1.2	355.7	0	355.7	0	0	0	0	0				Gongla	3			
152.3	19	15.6	358.7	0	358.6	0	0	0	0	0				Metapal	4			
89.9	1.5	5.1	34.6	0	34.6	0	0	0	0	0				Marriwada	5			
95.4	6.2	1.6	363	363	0	0	0	0	0	0				Chokhanpal	6			
64.6	12.2	96.5	91.4	0	91.4	0	0	0	0	0				Chinnajojer	7			
289.5	17.8	11.6	520.5	0	520.5	0	0	0	0	0				Kamkanar	8			
78.8	10	9.2	247.4	0	247.4	0	0	0	0	0				Reddi	9			
859.4	185.6	200	1809	0	1808.4	0	0	0	0	0				Gangaloor	10			
89.1	20	21	61.3	0	61.3	0	0	0	0	0				Nainpal	11			
120	21	40.3	189.1	0	189.1	0	0	0	0	0				Burji	12			
52.2	6	25.2	33.7	0	33.7	0	0	0	0	0				Kurush	13			
81.3	3	4	156.9	0	156.9	0	0	0	0	0				Malloor	14			
220	20.9	29.2	87.8	0	87.8	0	0	0	0	0				Andri	15			
365.5	15.3	10.6	79.6	0	79	0	0	0	0	0				Tamodi	16			
345.1	46.3	67.4	164.2	0	164.3	0	0	0	0	0				Gampur	17			
82.7	12.1	11.7	46.7	0	46.7	0	0	0	0	0				Kuyem	18			
23.9	29.2	116.3	0	0	0	0	0	0	0	0				Doditumnar	19			
437.1	59	94.5	369.6	0	369.6	0	0	0	0	0				Pidiya	20			
117.3	8.1	18	119	0	119	0	0	0	0	0				Mirganghotul	21			
106.6	20	124.7	109.8	0	109.8	0	0	0	0	0				Korcholi	22			
109	24.8	40	183.3	0	183.4	0	0	0	0	0				Todka	23			
315	110	80	429.4	0	429.4	0	0	0	0	0				Palnar	24			
119.2	1.4	6.4	197.9	0	197.9	0	0	0	0	0				Munga	25			
119.2	1.4	6	197.9	0	0	0	0	0	0	0				Pedakorma	26			
204.8	50	30	463.2	0	463.2	0	0	0	0	0				Sawnar	27			
300.8	100	100	263	0	263	0	0	0	0	0				Paddeda	28			

Sr.No.	Name village	Location code no.	Total area of the village (in hectares rounded up to one decimal place)	Total population (2011 census)	Number of households (2011 census)	Number of educational amenities available. (If not available within the village , the distance range code viz; a for < 5 Kms, b for 5-10 Kms and c for 10+ kms of nearest place where facility is available is given).													
						Pre-Primary school (PP)	Primary school (P)	Middle school (M)	Secondary School (S)	Senior Secondary school (SS)	Degree college of arts science & commerce (ASC)	Engineering college(EC)	Medical college (MC)	Management institute (MI)	Polytechnic (Pt)	Vocational training school /ITI	Non-formal training centre (NFTC)	Special school for disabled (SSD)	Others (specify)
1	2	3	4	5	6	7	8	9	10	11	12	13	14	15	16	17	18	19	20
29	Bhogamguda	451010	278.7	152	30	b	b	b	c	c	c								
30	Cherpai	451011	1253.6	1478	373	1	1	1	1	b	c	c	c		c	c			
31	Koter	451012	765.8	610	147	c	1	a	a	c	c	c	c			c		c	
32	Cherkanti	451013	1253.6	384	98	1	1	b	b	c	c	c	c						
33	Kadenar	451014	1337.9	442	92	c	b	b	b	c	c	c	c	c	c	c		c	
34	Ghumra	451015	822.2	292	58	c	c	c	c	c	c	c	c	c	c	c	c	c	c
35	Kader	451016	745.6	440	94	c	b	b	b	b	c	c	c	c	c	c		c	b
36	Padmoor	451017	1203.8	445	101	c			c	c	c	c	c	c		c			
37	Jargoya	451018	574.9	188	47	c	c	a	b	b	c	c				c			
38	Pedajojer	451019	1270.6	725	156	c			b	b	c	c	c	c		c			
39	Gundapur	451020	437.4	118	31	c	b	b	b	b	c	c	c	c	c		c		
40	Kachilwar	451021	612.2	209	40	c	c	c	c	c	c	c	c	c	c	c		c	c
41	Durdha	451022	734.5	214	47	c	c	c	c	c	c	c	c	c	c	c	c	c	
42	Mosla	451023	785.1	246	48	c	c	c	c	c	c	c	c	c	c	c		c	c
43	Kaika	451024	685.6	209	60		b	b	c	c	c	c	c	c	c	c	c	c	
44	Japeli	451025	1437	430	95	c	b	c	c	c	c	c	c	c	c	c		c	
45	Pedakodepal	451026	2160.5	1098	240	c	4	b	b	b	c	c	c		c	c		c	
46	Tumnar	451027	2813.6	1595	357	b	4	1	b	b	b	c	c		c	b		b	
47	Koyaitpal	451028	2183.6	784	134	c	4	1			b	c				c			
48	Santashpur	451029	1120	540	111	b	2	1	b	b	b	c	c		c	b		b	
49	Pamalwaya	451030	76.7	50	1	b	b	b	b	b	b	c	c	c	c	b		b	
50	Ponjer	451031	1061.5	203	41	b	1	a	b	b	b	b				b		b	
51	Chilnar	451032	315.5	174	43	b	1	b	b	b	b	b				b		b	
52	Bhosaguda	451033	291.1	0	0														
53	Sagwahi	451034	166.6	0	0														
54	Turnar	451035	700.9	477	116		2	1	b	b	c	c	c	c	c	b		b	
55	Nukanpal	451036	336.2	143	30		1	b	b	b	b	c	c	c	c	b		b	
56	Musaloor	451037	1515.4	621	154	b	2	b	c	c	c	c	c		c	c		c	
57	Naimed	451038	1493.2	2866	538	a	5	3	1	1	c	c	c	c	c	c		c	
58	Dogoli	451039	935	1280	214	1	4	2	a	a	c	c	c	c	c	c		c	
59	Komla	451040	262.3	318	59	c	1	c	c	c	c	c	c	c	c	c		c	
60	Kuyenar	451041	504.7	452	106	b	1	a	b	b	c	c	c	c	c	c		c	

Number of Medical Amenities available. (If not available within the village , the distance range code viz; a for < 5 Kms, b for 5-10 Kms and c for 10+ kms of nearest place where facility is available is given).										Number of Non-Government Medical Amenities available.					Availability of drinking water - Yes / No											
21	22	23	24	25	26	27	28	29	30	31	32	33	34	35	36	37	38	39	40	41	42	43	44	45	46	
Community health centre (CHC)	Primary health centre (PHC)	Primary health sub centre (PHS)	Maternity and child welfare centre (MCWC)	T.B. clinic (TBC)	Hospital-allopathic (HA)	Hospital-alternative medicine (HO)	Dispensary (D)	Veterinary hospital (VH)	Mobile health clinic (MHC)	Family welfare centre (FWC)	Charitable non Govt. hospital/Nursing home.	Medical practitioner with MBBS Degree	Medical practitioner with other degree	Medical practitioner with no degree	Traditional practitioner and faith healer .	Medicine Shop	Others	Tap water (Treated/Untreated)	Well water (Covered / Uncovered well)	Hand Pump	Tube wells / Bore well	Spring	River / Canal	Tank / Pond / Lake	Others	Name village
c	c	b	c	c	c	c	c	c	c	c	0	0	0	0	0	0	0	No	No	Yes	No	Yes	Yes	Yes	No	Bhogamguda
c	1	1	1	c		1	c	c	c	c	0	0	0	0	0	0	0	No	Yes	Yes	No	No	Yes	Yes	No	Cherpal
c	c	a	a	c			c	c	c	c	0	0	0	0	0	0	0	No	No	Yes	No	No	Yes	No	No	Koter
c	b	b	b	c	c	c	c	c	b	c	0	0	0	0	0	0	0	No	No	Yes	No	No	Yes	No	No	Cherkanti
c	b	b	c	c	c	c	c	c	c	c	0	0	0	0	0	0	0	No	No	Yes	No	No	Yes	Yes	No	Kadenar
c	c	c	c	c	c	c	c	c	c	c	0	0	0	0	0	0	0	No	Yes	Yes	No	No	Yes	No	No	Ghumra
c	c	b	c	c	c	c	b	c	c	c	0	0	0	0	0	0	0	No	No	Yes	No	No	Yes	No	No	Kader
c	c	c	c				c	c	c	c	0	0	0	0	0	0	0	No	No	Yes	No	No	Yes	Yes	No	Padmoor
c	c						b	c	c	c	0	0	0	0	0	0	0	No	No	Yes	No	No	Yes	No	No	Jargoya
c	b	b	b				b	c	c	c	0	0	0	0	0	0	0	No	No	Yes	No	No	Yes	Yes	No	Pedajojer
b	b	b	c	c	c	c	b	c	c	c	0	0	0	0	0	0	0	No	Yes	Yes	No	No	No	Yes	No	Gundapur
c	c		c	c	c	c	c	c	c	c	0	0	0	0	0	0	0	No	No	Yes	No	No	Yes	No	No	Kachilwar
c	c	c	c	c	c	c	c	c	c	c	0	0	0	0	0	0	0	No	No	Yes	No	Yes	Yes	Yes	No	Durdha
c	c	c	c	c	c	c	c	c	c	c	0	0	0	0	0	0	0	No	No	Yes	No	No	Yes	No	No	Mosla
c	c	c	c	c	b	c	c	c	c	c	0	0	0	0	0	0	0	No	No	Yes	No	Yes	Yes	No	No	Kaika
c	c	c	c	c	c	c	c	c	c	c	0	0	0	0	0	0	0	No	Yes	Yes	No	No	Yes	Yes	No	Japeli
c	c	1	c	c	c		b	c	c	c	0	0	0	0	0	0	0	No	No	Yes	No	No	No	No	No	Pedakodepal
b	b	1	b	b	b	b	b	b	b	b	0	0	0	0	0	0	0	No	Yes	Yes	No	No	Yes	Yes	No	Tumnar
c	c	c	c	c	c	c	c	c	c	c	0	0	0	0	0	0	0	No	Yes	Yes	No	No	Yes	No	No	Koyaitpal
b	b	b	1	b	b		b	b	b	b	0	0	0	0	0	0	0	No	Yes	Yes	No	No	No	Yes	No	Santashpur
b	c	1						b	b	b	0	0	0	0	0	0	0	No	Yes	No	No	No	No	No	No	Pamalwaya
b	b	a	b	b	b	b	b	b	b	b	0	0	0	0	0	0	0	No	No	Yes	No	Yes	No	Yes	No	Ponjer
b	b	a	b	b	b	b	b	b	b	b	0	0	0	0	0	0	0	No	Yes	Yes	No	Yes	No	No	No	Chilnar
																										Bhosaguda
																										Sagwahi
b	b	b	b	b	b	b	b	b	b	b	0	0	0	0	0	0	0	No	Yes	Yes	No	No	Yes	Yes	No	Turnar
b	b	b	b	b	b	b	b	b	b	b	0	0	0	0	0	0	0	No	Yes	Yes	No	No	Yes	Yes	No	Nukanpal
c	c	b	b	b			c	c	c	c	0	0	0	0	0	0	0	No	Yes	Yes	No	No	Yes	Yes	No	Musaloor
c	c	1	c	c	c		c	c	c	c	0	4	0	0	0	1	0	No	No	Yes	No	No	Yes	Yes	No	Naimed
c	c	a	c				c	c	c	c	0	0	0	0	0	0	0	No	No	Yes	No	No	No	Yes	No	Dogoli
c	c	b	c	c	c		c	c	b	c	0	0	0	0	0	0	0	No	No	Yes	No	No	No	Yes	No	Komla
c	c	b	c	c	c		c	c	b	b	c	0	0	0	0	0	0	No	No	Yes	No	No	No	Yes	No	Kuyenar

Sr.No.	Name village	Availability of toilet & others Yes / No				Communication and transport facilities (If amenities available code -Yes is given except for Village Pin Code ,If not available within the village , the distance range code viz; a for < 5 Kms, b for 5-10 Kms and c for 10+ kms of nearest place where facility is available is given).																
		Community toilet including bath.	Community toilet excluding bath.	Rural sanitary mart or sanitary hardware outlet available near the village.	Community bio- gas or recycle of waste for productive use.	Post office(PO)	Sub post office (SPO)	Post & Telegraph office (P&TO)	Village Pin Code	Telephones (Land lines)	Public call office (PCO)	Mobile phone coverage	Internet cafes/ Common service centre (CSC)	Private courier facility	Bus service (Public & Private)	Railway stations	Auto/Modified Autos	Taxis and Vans	Tractors	Cycle-pulled rickshaws(Manual & Machine driven)	Carts driven by animals	Sea /River ferry service
1	2	47	48	49	50	51	52	53	54	55	56	57	58	59	60	61	62	63	64	65	66	67
29	Bhogamguda	No	No	No	No	b	b	c	494444	c	c	c	c	b	c	b	b	b	b			b
30	Cherpal	No	No	No	No	c	Yes	c	494449	c	c	c	c	c	Yes	c	c	b	c		Yes	
31	Koter	No	No	No	No	c	a	c	494444	c	c	c	c	c		c	c	a	c		b	
32	Cherkanti	No	No	No	No	c	b	c	494444	c	c	c	c	c		c	c	c	c		b	
33	Kadenar	No	No	No	No	b	b	c	494226	c	c	c	c	c		c	c	b	c		b	
34	Ghumra	No	No	No	No	c	c	c	494665	c	c	c	c	c		c	c	c	c		b	
35	Kader	No	No	No	No	c	b	c	494661	b	c	b	c	c		c	c	b	b		b	
36	Padmoor	No	No	No	No	c	c	c	494444	c	c	c	c	c		c	c	c	c		b	
37	Jargoya	No	No	No	No		c	c	494444	c	c	c	c	c		c	c	b	c		b	
38	Pedajojer	No	No	No	No	b	b		494442	c	c	c	c	c		c	c	b	c		b	
39	Gundapur	No	No	No	No	c	b	c	494444	b	b	b	c	c		c	c	b	b		b	
40	Kachilwar	No	No	No	No	c	b	c	494444	c	c	c	c	c		c	c	c	c		b	
41	Durdha	No	No	No	No	c	c	c	494444	c	c	c	c	c		c	c	c	c		b	
42	Mosla	No	No	No	No	c	a	c	494450	c	c	c	c	c		c	c	c	c		Yes	
43	Kaika	No	No	No	No	c	c	c	494444	c	c	b	c	c		c	c	c	c		c	
44	Japeli	No	No	No	No	c	a	c	494230	c	c	Yes	c	c		c	c	c	c		Yes	
45	Pedakodepal	No	No	No	No	c	b	c	494448	b	c	Yes	c	c		c	c	b	c	Yes	Yes	
46	Tumnar	No	No	No	No		b	b	494450	b	b	Yes	b	b		c	b	b	b		Yes	
47	Koyaitpal	No	No	No	No	c	c	c	494347	c	c	a	c	c		c	c	c	c		Yes	
48	Santashpur	No	No	No	No	b	b	b	493551	b	b	b	b	b		c	b	b	b	Yes	b	
49	Pamalwaya	No	No	No	No	b	b	b	494444	b	b	b	b	b	Yes	c	b	b	b		b	
50	Ponjer	No	No	Yes	No	b	a	b	494447	b	b	b	b	b		c	b	b	b		b	
51	Chilnar	No	No	Yes	No	b	a	b	494448	b	b	b	b	b		c	b	b	b		b	
52	Bhosaguda																					
53	Sagwahi																					
54	Turnar	No	No	No	No	b	b	b	494552	b	b	b	b	b		c	b	b	Yes		Yes	
55	Nukanpal	No	No	No	No	b	b	b	494444	b	b	b	b	b		c	b	b	b		Yes	
56	Musaloor	No	No	No	No	c	c	b	494444	c	c	Yes	c	c		c	c	a	c		b	
57	Naimed	No	No	No	No	c	Yes	c	494444	c	c	Yes	c	c	Yes	c	c	Yes	Yes		Yes	
58	Dogoli	No	No	No	No	c	c	c	494450	c	c	c	c	c	Yes	c	c	c	c		Yes	
59	Komla	No	No	No	No	c	c	c	494450	c	c	c	c	c		c	c	b	c		Yes	
60	Kuyenar	No	No	No	No	c	c	c	494450	c	c	b	c	c	Yes	c	c	b	c		Yes	

Village connected to highways,village roads, banks & credit societies (If amenities available code -Yes is given, If not available within the village , the distance range code viz; a for < 5 Kms, b for 5-10 Kms and c for 10+ kms of nearest place where facility is available is given).

Availability of miscellaneous facilities (If amenities available code -Yes is given, distance range code viz; a for < 5 Kms, b for 5-10 Kms and c for 10+ kms given).

68	69	70	71	72	73	74	75	76	77	78	79	80	81	82	83	84	85	86	87	88	89	90	91	Name of Village
Connected to national highway(NH)	Connected to state highway(SH)	Connected to major district road (MDR)	Connected to others district road	Pucca roads	Kutchcha roads	Water bounded macadam(WBM) roads	Navigable waterway (river/canal)(NW)	Footpaths (FP)	Commercial & Co-operative Banks	ATM	Agricultural Credit Societies	Self-Help Group (SHG)	Public distribution system (PDS) shop	Mandis / Regular market	Weekly Haat	Agricultural marketing society	Centres	Anganwadi Centre (Nutritional Centres)	Others (Nutritional Centres)	ASHA (Accredited Social Health Activist)	Community centre with/without TV	Sports Field,	Sports Club / Recreation Centre	Name of Village
c	c	b	Yes	Yes	b	c		c	c	c	c	c	b	b	b	b	b	b	Yes	b	c	c	c	Bhogamguda
c	c	Yes	c	Yes				c	c	c	Yes	Yes	c	b	c	c	Yes	Yes	Yes	c	Yes	c	c	Cherpal
c	c	c	c	c	Yes			c	c	c	Yes	a	c	c	c	c	Yes	Yes	Yes	c	c	c	c	Koter
c	c	b	c	b	Yes			c	c	c	Yes	c	c	c	c	c	a	Yes	Yes	b	c	c	c	Cherkanti
c	c	c	c	c	Yes	b	c	c	c	c	c	c	c	c	c	c	c	c	Yes	c	c	c	c	Kadenar
c	c	c	c	c	a	c	Yes	c	c	c	c	c	c	c	c	c	c	c	Yes	Yes	c	c	c	Ghumra
b	b	b	b	b	Yes	b		c	c	c	b	b	c	b	b	c	Yes	Yes	Yes	c	c	c	c	Kader
c	c	c	c	c	Yes			c	c	c	c	b	Yes	Yes	c	c	Yes	Yes	Yes	c	c	c	c	Padmoor
c	c	c	c	c	Yes			c	c	b	c	b	Yes	b	c	c	Yes	Yes	Yes	c	c	c	c	Jargoya
c	c	c	c	c	Yes			c	c	Yes	Yes	c	c	b	c	c	Yes	Yes	Yes	c	c	c	c	Pedajoer
c	c	c	c	c	Yes	c		c	c	c	b	c	b	b	b	c	Yes	Yes	Yes	b	c	c	c	Gundapur
c	c	c	c	c	Yes	c		c	c	c	c	c	c	c	c	c	Yes	Yes	Yes	c	c	c	c	Kachilwar
c	c	c	c	c	Yes	c	c	c	c	c	c	c	c	c	c	c	Yes	Yes	Yes	c	c	c	c	Durdha
c	c	c	c	c	Yes	c	c	c	c	c	Yes	c	c	c	c	Yes	Yes	Yes	c	c	c	c	c	Mosla
c	c	c	c	c	Yes	Yes		c	c	c	c	c	c	c	c	c	c	Yes	Yes	Yes	c	c	c	Kaika
c	c	c	c	c	Yes	Yes		c	c	c	c	c	c	c	c	c	Yes	Yes	c	c	c	c	c	Japeli
b	c	b	c	b	Yes			b	c	b	Yes	Yes	c	b	b	c	Yes	Yes	Yes	c	c	c	c	Pedakodepal
b	b	b	b	b	Yes			b	b	b	Yes	b	b	b	b	b	Yes	Yes	Yes	b	b	b	b	Tumnar
c	c	c	c	c	Yes	c		c	c	c	c	b	c	c	c	c	Yes	Yes	c	c	c	c	c	Koyaitpal
b	b	b	b	b	Yes			b	b	b	Yes	a	b	b	b	b	Yes	Yes	Yes	b	b	b	b	Santashpur
Yes	b	b	b	b	Yes	Yes		b	b	b	a	Yes	b	b	b	b	a	Yes	Yes	b	b	b	b	Pamalwaya
b	b	b	b	b	Yes	Yes		b	b	b	b	a	b	b	b	b	Yes	Yes	Yes	b	b	b	b	Ponjer
b	b	b	b	b	Yes	Yes		b	b	b	b	a	b	b	b	b	Yes	Yes	Yes	b	b	b	b	Chilnar
																								Bhosaguda
																								Sagwahi
a	a	a	a	a	Yes			b	b	b	Yes	Yes	b	b	b	b	Yes	Yes	Yes	b	b	b	b	Turnar
a	a	a	a	a	Yes			b	b	b	Yes	a	b	b	b	b	Yes	Yes	Yes	b	b	b	b	Nukanpal
a	c	a	c	a	Yes	Yes		b	c	c	Yes	b	b	b	b	c	Yes	Yes	Yes	b	c	c	c	Musaloor
c	Yes	Yes	Yes	Yes	Yes	Yes		c	c	Yes	Yes	Yes	c	Yes	Yes	Yes	Yes	Yes	Yes	c	Yes	c	c	Named
Yes	Yes	Yes	c	Yes	Yes	Yes		c	c	c	Yes	Yes	c	c	c	c	Yes	Yes	Yes	c	c	c	c	Dogoli
b	b	b	b	b	Yes			c	c	c	Yes	c	c	c	c	c	Yes	Yes	c	c	c	c	c	Komla
b	Yes	b	Yes	Yes	Yes			c	c	c	Yes	c	c	b	c	c	Yes	Yes	c	c	c	Yes	Yes	Kuyenar

Name of Village										Availability of electricity (Yes/No)	Nearest Town	Land Use						
of nearest place where facility is available is												Area under different types of land use						
1	2	92	93	94	95	96	97	98	99	100	101	102	103	104	105	106	107	108
		Cinema / Video Hall	Public Library	Public Reading Room	Newspaper Supply	Assembly Polling station	Birth & Death Registration Office	Power Supply for Domestic Use (ED)	Power Supply for Agricultural Use (EAG)	Power Supply for Commercial Use (EC)	Power Supply for All Uses (EA)	Name	Distance range code i.e. a for < 5 Kms, b for 5-10 Kms and c for 10+ kms .	Forests	Area under Non-agricultural Uses	Barren and Un-cultivable land	Permanent Pastures and Other Grazing Lands	Land Under Miscellaneous Tree Crops etc.
29	Bhogamguda	c	c	c	c	c	c	No	No	No	No	Bijapur	c	136.6	6.1	0	10.2	0
30	Cherpal	c	c	c	Yes	Yes	Yes	No	No	No	No	Bijapur	c	623.4	42.7	0.6	13.1	0
31	Koter	c	c	c	Yes	a	Yes	No	No	No	No	Bijapur	c	345.8	26.7	11	27	0
32	Cherkanti	c	c	c	Yes	Yes	Yes	No	No	No	No	Bijapur	c	623.4	42.7	0.6	13.1	0
33	Kadenar	c	c	c	c	Yes	Yes	Yes	No	No	No	Bijapur	c	624.6	32.8	2.4	30	0
34	Ghumra	c	c	c	c	c	Yes	No	No	No	No	Bijapur	c	528.2	18.6	13	10	0
35	Kader	c	c	c	c	Yes	Yes	Yes	No	No	No	Bijapur	c	255.5	34.3	1.4	20	0
36	Padmoor	c	c	c	c	Yes	Yes	Yes	No	No	No	Bijapur	c	790.5	13	0	20.2	0
37	Jargoya	c	c	c	c	Yes	Yes	Yes	No	No	No	Bijapur	c	302.4	11	1.7	21	0
38	Pedajojer	c	c	c	Yes	Yes	Yes	Yes	No	No	No	Bijapur	c	752.7	32.4	2.8	50.3	0
39	Gundapur	c	c	c	c	Yes	Yes	No	No	No	No	Bijapur	c	192.4	2.6	0	40	0
40	Kachilwar	c	c	c	c	b	b	Yes	No	No	No	Bijapur	c	426.7	9.2	0	22	0
41	Durdha	c	c	c	c	c	c	No	No	No	No	Bijapur	c	597	4.7	0	11	0
42	Mosla	c	c	c	c	b	b	Yes	No	No	No	Bijapur	c	463.8	11.7	0.9	20	0
43	Kaika	c	c	b	c	Yes	Yes	Yes	No	No	No	Bijapur	c	391.1	20.4	0	15	0
44	Japeli	c	c	Yes	c	Yes	Yes	Yes	No	No	No	Bijapur	c	1177.8	7.6	0.1	14	0
45	Pedakodepal	c	c	c	c	Yes	Yes	Yes	No	No	No	Bijapur	c	993.3	71.2	26.3	50.6	0
46	Tumnar	b	b	Yes	b	Yes	Yes	No	No	No	No	Bijapur	b	1381.8	21.2	23.5	65	17.2
47	Koyaitpal	c	c	c	c	Yes	b	Yes	No	No	No	Bijapur	c	1571.3	46.3	12.2	50	0.1
48	Santashpur	b	b	Yes	b	Yes	Yes	Yes	No	No	No	Bijapur	b	737.3	14.3	49.2	6.6	0.1
49	Pamalwaya	b	b	Yes	b	a	a	Yes	Yes	No	No	Bijapur	b	0	0.2	0	0	50.5
50	Ponjer	b	b	b	b	b	b	Yes	No	No	No	Bijapur	b	853.2	23.4	0.6	5	0
51	Chilnar	b	b	Yes	b	b	b	Yes	No	No	No	Bijapur	b	197.9	6.9	2.9	5.9	0
52	Bhosaguda											Bijapur	b	199.8	4.4	0.3	2	0
53	Sagwahi											Bijapur	b	55.7	0.2	0.2	15.9	0
54	Turnar	b	b	Yes	b	Yes	Yes	Yes	Yes	No	No	Bijapur	b	351.5	14.8	0.4	18	0
55	Nukanpal	b	b	Yes	b	a	Yes	Yes	Yes	No	No	Bijapur	b	212.5	6.8	0.1	11.2	0
56	Musaloor	c	c	Yes	c	Yes	Yes	Yes	No	No	No	Bijapur	c	830.2	28.8	24	15.7	0
57	Naimed	c	c	c	Yes	Yes	Yes	Yes	Yes	No	No	Bijapur	c	319.6	63.2	0	1	0
58	Dogoli	c	c	Yes	c	Yes	Yes	Yes	No	No	No	Bijapur	c	366.4	26.1	0	54	0
59	Komla	c	c	Yes	c	b	Yes	Yes	No	No	No	Bijapur	c	62	9.4	0	60.5	0
60	Kuyenar	c	c	Yes	c	Yes	c	Yes	No	No	No	Bijapur	c	281.4	24.4	0	0	0

Land Use (in hectares rounded up to one decimal place)											Area irrigated by source (in hectare).			Name of three most important commodities manufactured			Name of Village	Serial Number
Culturable Waste Land	Fallow lands other than current fallows	Current Fallows	Net Area Sown	Total Irrigated Land Area	Total Un-irrigated Land Area	Canals (C)	Wells/Tube-wells(W/TW)	Tanks/Lakes(T/L)	Water Falls(WF)	Others(O)	First	Second	Third					
109	110	111	112	113	114	115	116	117	118	119	120	121	122	2	1			
34	3	3	85.8	0	85.8	0	0	0	0	0				Bhogamguda	29			
150.7	6	50	367.1	0	125359	0	0	0	0	0				Cherpal	30			
86.8	30.3	32	206.2	0	206.1	0	0	0	0	0				Koter	31			
150.7	6	50	367.1	0	125359	0	0	0	0	0				Cherkanti	32			
208	28.7	22.3	389.1	0	389.1	0	0	0	0	0				Kadenar	33			
57.1	8.1	12.1	175	0	175	0	0	0	0	0				Ghumra	34			
112.3	8.3	9.7	304.1	0	304.1	0	0	0	0	0				Kader	35			
68.4	7.2	79.2	225.2	0	225.2	0	0	0	0	0				Padmoor	36			
80.2	9.3	12	137.4	0	137.4	0	0	0	0	0				Jargoya	37			
175.6	60.2	30.5	166.2	0	166.7	0	0	0	0	0				Pedajojer	38			
145.8	3	3.5	50.1	50.1	0	0	0	0	0	0				Gundapur	39			
33.4	0.8	2	118.2	0	119	0	0	0	0	0				Kachilwar	40			
41.8	4	15.6	60.4	0	734.5	0	0	0	0	0				Durdha	41			
112.8	25	13	138	0	785.1	0	0	0	0	0				Mosla	42			
117.2	10.5	20	111.4	0	111.4	0	0	0	0	0				Kaika	43			
97.5	13	18	109.1	0	0	0	0	0	0	0				Japeli	44			
279.8	65.8	98.8	574.8	0	574.8	0	0	0	0	0				Pedakodepal	45			
392.8	140.4	30.2	741.6	0	758.8	0	0	0	0	0				Tumnar	46			
134.9	7.5	30.7	330.6	0	330.7	0	0	0	0	0				Koyaitpal	47			
38.9	13.8	33.5	226.3	0	226.4	0	0	0	0	0				Santashpur	48			
0	8.4	17.5	0	0	0	0	0	0	0	0				Pamalwaya	49			
19.6	14.2	27.9	117.6	0	117.6	0	0	0	0	0				Ponjer	50			
33.5	16.5	14.9	37	0	37	0	0	0	0	0				Chilnar	51			
84.6	0	0	0	0	0	0	0	0	0	0				Bhosaguda	52			
56.6	38	0	0	0	0	0	0	0	0	0				Sagwahi	53			
81.6	15.1	26.6	192.9	0.3	192.9	0	0.3	0	0	0				Turnar	54			
35.4	13	11.5	45.8	0.1	45.8	0	0.1	0	0	0				Nukanpal	55			
178.7	35.7	48	354.2	0.8	354.2	0	0.6	0	0	0.2				Musaloor	56			
446.8	7.6	335.4	319.6	4	319.6	0	3.4	0	0	0.6				Naimed	57			
53.8	20	25.1	389.7	1.3	392.2	0	0.8	0.6	0	0				Dogoli	58			
59.1	4.1	18.6	48.7	0	0	0	0	0	0	0				Komla	59			
13.6	8	11.8	165.5	0.8	172.7	0	0.8	0	0	0				Kuyenar	60			

Sr.No.	Name village	Location code no.	Total area of the village (in hectares rounded up to one decimal place)	Total population (2011 census)	Number of households (2011 census)	Number of educational amenities available. (If not available within the village , the distance range code viz; a for < 5 Kms, b for 5-10 Kms and c for 10+ kms of nearest place where facility is available is given).													
						Pre-Primary school (PP)	Primary school (P)	Middle school (M)	Secondary School (S)	Senior Secondary school (SS)	Degree college of arts science & commerce (ASC)	Engineering college(EC)	Medical college (MC)	Management institute (MI)	Polytechnic (Pt)	Vocational training school /ITI	Non-formal training centre (NFTC)	Special school for disabled (SSD)	Others (specify)
1	2	3	4	5	6	7	8	9	10	11	12	13	14	15	16	17	18	19	20
61	Eeramnar	451042	2744.3	1535	347	b	5	1	b	b	c	c	c	c	c	c	c	c	c
62	Matala	451043	0	45	10	b	b	b	b	c	c	c	c	c	c	c	c	c	c
63	Itulnar	451044	0	25	5	1	a	b	b	c	c	c	c	c	c	c	c	c	c
64	Kakadmeta	451045	0	84	23	c	b	b	c	c	c	c	c	c	c	c	c	c	c
65	Chintanpalli	451046	1338.9	506	104	c	1	a	b	c	c	c	c	c	c	c	c	c	c
66	Kachalaram	451047	1571.1	416	91	1	a	c	c	c	c	c	c	c	c	c	c	c	c
67	Aaded	451048	0	171	37	c	1	b	b	c	c	c	c	c	c	c	c	c	c
68	Gunjakonta	451049	0	211	42	c	c	c	c	c	c	c	c	c	c	c	c	c	c
69	Mormed	451050	1848.8	520	132	b	2	2	b	c	c	c	c	c	c	c	c	c	c
70	Toynar	451051	4431.5	2188	437	b	6	2	1	c	c	c	c	c	c	c	c	c	c
71	Dupeli	451052	458.3	211	45	c	1	b	b	c	c	c	c	c	c	c	c	c	c
72	Midte	451053	376.2	349	66	a	2	b	b	b	c	c	c	c	c	c	c	c	c
73	Papanpal	451054	2585.9	1583	340	4	1	1		c	c					c			
74	Dhanora	451055	1542.6	1586	376	b	4	2	b	b	b	c	c		c	b		b	
75	Borje	451056	2380.8	987	214	b	2	1	b	b	b	c	c	c	c	b			
76	Kottapal	451057	510.1	480	119	b	1	a	b	b	b	c	c		b	b			
77	Manjhiguda	451058	209.1	404	118	b	1	a	b	b	b	c	c		c	b		c	
78	Itpal	451059	952.7	865	181	a	2	1	a	a	a	a				a		a	
79	Jaitaloor	451060	558.4	575	138	2	a	a	a	a	a					a		a	
80	Pedakawwali	451061	1488.7	224	62	c	1	1	c	c	c	c		c		c		c	
81	Kandulnar	451062	1563.5	663	141	c	2	a	c	c	c	c		c		c		c	
82	Guddipal	451063	485.6	343	64	c	1	1	c	c	c	c		c		c		c	
83	Aded	451064	623.8	91	22	1	a	a	c	c	c	c		c		c		c	
84	Ralapal	451065	582.5	124	29	c	1	c	c	c	c	c		c		c		c	
85	Chinnakawali	451066	1027.5	442	84	c	3	2	c	c	c	c		c		c		c	
86	Chinnakodepal	451067	449.5	411	57	1	2	1	b	b	b	c		c		c	b		b
87	Hiroli	451068	1032	176	38	c	c	c	c	c	c	c		c		c	c	c	c
88	Kawdagaon	451069	325	175	38	c	c	c	c	c	c	c		c		c	c	c	c
89	Dumirpalnar	451070	284	180	44	c	c	c	c	c	c	c		c		c	c	c	c
90	Nendra	451071	484	228	52	c	c	c	c	c	c	c		c		c	c	c	c
91	Edasmeta	451072	286	220	45	c	c	c	c	c	c	c		c		c	c	c	c
92	Edainaar	451073	190	65	18	c	c	c	c	c	c	c		c		c	c	c	c

Number of Medical Amenities available. (If not available within the village , the distance range code viz; a for < 5 Kms, b for 5-10 Kms and c for 10+ kms of nearest place where facility is available is given).										Number of Non-Government Medical Amenities available.					Availability of drinking water - Yes / No					Name village						
Community health centre (CHC)	Primary health centre (PHC)	Primary health sub centre (PHS)	Maternity and child welfare centre (MCW)	T.B. clinic (TBC)	Hospital-allopathic (HA)	Hospital-alternative medicine (HO)	Dispensary (D)	Veterinary hospital (VH)	Mobile health clinic (MHC)	Family welfare centre (FWC)	Charitable non Govt. hospital/Nursing home.	Medical practitioner with MBBS Degree	Medical practitioner with other degree	Medical practitioner with no degree	Traditional practitioner and faith healer .	Medicine Shop	Others	Tap water (Treated/Untreated)	Well water (Covered / Uncovered well)		Hand Pump	Tube wells / Bore well	Spring	River / Canal	Tank / Pond / Lake	Others
21	c	c	b	b	b	b	b	b	c	c	0	0	0	0	0	1	0	No	Yes	Yes	No	No	No	Yes	No	Eeramnar
22	c	b	b	c	c	c	c	b	c	c	0	0	0	0	0	0	0	No	No	Yes	No	No	No	No	No	Matala
23	c	b	b	c	c	c	c	b	c	c	0	0	0	0	0	0	0	No	No	Yes	No	No	No	No	No	Itulnar
24	c	c	c	c	c	c	c	c	c	c	0	0	0	0	0	0	0	No	No	Yes	No	No	No	No	No	Kakadmeta
25	c	c	c	c	c	c	c	c	c	c	0	0	0	0	5	0	0	No	Yes	Yes	No	Yes	No	Yes	No	Chintanpalli
26	c	c	c	c	c	c	c	c	c	c	0	0	0	0	0	0	0	No	No	Yes	No	No	No	Yes	No	Kachalaram
27	c	c	b	c	c	c	b	c	c	c	0	0	0	0	4	0	0	No	No	Yes	No	Yes	No	No	No	Aaded
28	c	c	c	c	c	c	c	c	c	c	0	0	0	0	5	0	0	No	No	Yes	No	Yes	No	No	No	Gunjakonta
29	c	c	1	c	c	b	c	c	c	1	1	0	0	0	0	0	0	No	No	Yes	No	No	Yes	Yes	No	Mormed
30	c	c	1	c	c	c	1	c	c	0	0	0	1	1	0	0	0	Yes	Yes	Yes	No	No	No	No	No	Toynar
31	c	c	c	c	c	b	c	c	c	0	0	0	0	2	0	0	No	No	Yes	No	No	Yes	Yes	No	Dupeli	
32	c	c	c	c	c	b	c	c	c	0	0	0	0	4	0	0	No	No	Yes	No	No	Yes	Yes	No	Midte	
33	c	c	b	b	b	c	c	c	1	0	0	0	0	0	1	0	No	No	Yes	No	No	No	No	No	Papanpal	
34	b	c	1	1	b	1	b	b	b	0	0	0	0	5	0	0	No	Yes	Yes	Yes	No	No	Yes	No	Dhanora	
35	b	a	a	b	b	b	b	b	b	0	0	0	0	0	0	0	No	Yes	Yes	No	No	No	Yes	No	Borje	
36	b	b	a	b	b	a	a	b	0	0	0	0	0	0	0	0	No	Yes	Yes	No	No	No	Yes	No	Kottapal	
37	b	b	a	a	b	b	b	b	b	0	0	0	0	0	0	0	No	Yes	Yes	Yes	No	No	Yes	No	Manjhiguda	
38	a	a	1	a	a	a	a	a	0	0	0	0	0	0	0	0	No	Yes	Yes	No	No	No	Yes	No	Itpal	
39	a	a	a	a	a	a	a	a	0	0	0	0	0	0	0	0	No	Yes	Yes	No	No	No	No	No	Jaitaloor	
40	c	c	a	c	c	c	c	c	c	0	0	0	0	0	0	0	No	Yes	Yes	No	No	Yes	No	No	Pedakawwali	
41	c	c	1	c	c	c	c	c	c	0	0	0	0	0	0	0	No	No	Yes	No	No	Yes	Yes	No	Kandulnar	
42	c	c	c	c	c	c	c	c	c	0	0	0	0	0	0	0	No	Yes	Yes	No	No	Yes	Yes	No	Guddipal	
43	c	c	c	c	c	c	c	c	c	0	0	0	0	0	0	0	No	Yes	Yes	No	No	Yes	Yes	No	Aded	
44	c	c	b	c	c	c	c	c	c	0	0	0	0	0	0	0	No	No	Yes	No	No	No	No	No	Ralapal	
45	c	c	1	c	c	c	c	c	c	0	0	0	0	0	0	0	No	Yes	Yes	No	No	Yes	Yes	No	Chinnakawali	
46	b	b	b	b	b	b	b	b	b	0	0	0	0	0	0	0	No	Yes	Yes	No	No	No	No	No	Chinnakodepal	
	c	c	c	c	c	c	c	c	c	0	0	0	0	0	0	0	No	Yes	Yes	No	No	Yes	No	No	Hiroli	
	c	c	c	c	c	c	c	c	c	0	0	0	0	0	0	0	No	Yes	Yes	No	No	Yes	No	No	Kawdagaon	
	c	c	c	c	c	c	c	c	c	0	0	0	0	0	0	0	No	Yes	Yes	No	No	Yes	No	No	Dumirpalnar	
	c	c	c	c	c	c	c	c	c	0	0	0	0	0	0	0	No	No	Yes	No	No	No	Yes	No	Nendra	
	b	c	c	c	c	c	c	c	c	0	0	0	0	0	0	0	No	Yes	Yes	No	No	No	Yes	No	Edasmeta	
	c	c	c	c	c	c	c	c	c	0	0	0	0	0	0	0	No	Yes	Yes	No	No	Yes	No	No	Edainaar	

Sr.No.	Name village	Availability of toilet & others Yes / No				Communication and transport facilities (If amenities available code -Yes is given except for Village Pin Code ,If not available within the village , the distance range code viz; a for < 5 Kms, b for 5-10 Kms and c for 10+ kms of nearest place where facility is available is given).																
		Community toilet including bath.	Community toilet excluding bath.	Rural sanitary mart or sanitary hardware outlet available near the village.	Community bio-gas or recycle of waste for productive use.	Post office(PO)	Sub post office (SPO)	Post & Telegraph office (P&TO)	Village Pin Code	Telephones (Land lines)	Public call office (PCO)	Mobile phone coverage	Internet cafes/ Common service centre (CSC)	Private courier facility	Bus service (Public & Private)	Railway stations	Auto/Modified Autos	Taxis and Vans	Tractors	Cycle-pulled rickshaws(Manual & Machine driven)	Carts driven by animals	Sea /River ferry service
1	2	47	48	49	50	51	52	53	54	55	56	57	58	59	60	61	62	63	64	65	66	67
61	Eeramnar	No	No	No	No	c	b	c	492109	Yes	c	c	c	c	c	c	c	b	Yes	Yes		
62	Matala	No	No	No	No	b	b	c	494553	c	c	c	c	c	c	c	c	b	c		Yes	
63	Itulnar	No	No	No	No	b	b	c	494553	c	c	c	c	c	c	c	c	b	c		Yes	
64	Kakadmeta	No	No	No	No	c	c	c	494010	c	c	c	c	c	c	c	c	c	c		Yes	
65	Chintanpalli	No	No	No	No	c	c	c	491559	c	c	c	c	c	c	c	c	c	c		b	
66	Kachalaram	No	No	No	No	c	c	c	492109	c	c	c	c	c	c	c	c	b	c		b	
67	Aaded	No	No	No	No	c	b	c	491559	c	c	b	c	c	c	c	c	b	c		b	
68	Gunjakonta	No	No	No	No	c	c	c	494230	c	c	c	c	c	c	c	c	c	c		b	
69	Mormed	No	No	No	No	c	b	c	493449	b	c	c	c	c	c	c	c	b	Yes		Yes	
70	Toynar	No	No	No	No	Yes	Yes	c	491559	c	c	c	c	c	c	c	c	c	Yes		Yes	
71	Dupeli	No	No	No	No	c	b	c	492109	c	c	c	c	c	c	c	c	b	c		b	
72	Midte	No	No	No	No	b	b	c	494450	c	c	Yes	c	c	c	c	a	c		b		
73	Papanpal	No	No	No	No	c	b	c	494444	c	c	c	c	Yes	c	Yes	Yes	Yes		Yes		
74	Dhanora	No	No	No	No	Yes	Yes	b	493118	b	b	Yes	b	b	Yes	c	b	Yes	b		Yes	
75	Borje	No	No	No	No	b	a	b	494442	b	b	b	b	b	c	c	b	b		b		
76	Kottapal	No	No	No	No	b	b	b	494444	b	b	b	b	b	c	c	b	b		b		
77	Manjhiguda	No	No	No	No	b	a	b	494001	Yes	Yes	Yes	b	b	Yes	c	b	b	b		Yes	
78	Itpal	No	No	No	No	a	Yes	a	494444	a	a	Yes	a	a	Yes	c	a	a	Yes		Yes	
79	Jaitaloor	No	No	No	No	a	a	a	494444	Yes	a	Yes	a	a	Yes	c	a	a	a		b	
80	Pedakawwali	No	No	No	No	a	c	c	494111	c	c	c	c	c	c	c	c	c		b		
81	Kandulnar	No	No	No	No	c	Yes	c	494448	c	c	c	c	c	c	c	c	c		b		
82	Guddipal	No	No	No	No	c	a	c	494448	c	c	c	c	c	c	c	c	c		c		
83	Aded	No	No	No	No	c	c	c	494448	c	c	c	c	c	c	c	c	c		c		
84	Ralapal	No	No	No	No	b	c	c	494448	c	c	c	c	c	c	c	c	c		b		
85	Chinnakawali	No	No	No	No	c	Yes	c	494448	c	c	c	c	c	c	c	c	c		c		
86	Chinnakodepal	No	No	No	No	b	b	b	494448	b	b	b	b	b	Yes	c	b	b	b		b	
87	Hiroli	No	No	No	No	c	c	c	494556	c	c	c	c	c	c	c	c	c		b		
88	Kawdagaon	No	No	No	No	c	c	c	494449	c	c	c	c	c	c	c	c	c		b		
89	Dumirpalnar	No	No	No	No	c	c	c	494333	c	c	c	c	c	c	c	c	c		b		
90	Nendra	No	No	No	No	c	c	c	494444	c	c	c	c	c	c	c	c	c		c		Yes
91	Edasmeta	No	No	No	No	c	c	c	494444	c	c	c	c	c	c	c	c	c		c		
92	Edainaar	No	No	No	No	c	c	c	494450	c	c	c	c	c	c	c	c	c		b		

Village connected to highways,village roads, banks & credit societies (If amenities available code -Yes is given, If not available within the village , the distance range code viz; a for < 5 Kms, b for 5-10 Kms and c for 10+ kms of nearest place where facility is available is given).

Availability of miscellaneous facilities (If amenities available code -Yes is given, If not available within the village , the distance range code viz; a for < 5 Kms, b for 5-10 Kms and c for 10+ kms of nearest place where facility is available is given).

68	69	70	71	72	73	74	75	76	77	78	79	80	81	82	83	84	85	86	87	88	89	90	91	Name of Village
Connected to national highway(NH)	Connected to state highway(SH)	Connected to major district road (MDR)	Connected to others district road	Pucca roads	Kutchcha roads	Water bounded macadam(WBM) roads	Navigable waterway (river/canal)(NW)	Footpaths (FP)	Commercial & Co-operative Banks	ATM	Agricultural Credit Societies	Self-Help Group (SHG)	Public distribution system (PDS) shop	Mandis / Regular market	Weekly Haat	Agricultural marketing society	Centres	Anganwadi Centre (Nutritional Centres)	Others (Nutritional Centres)	ASHA (Accredited Social Health Activist)	Community centre with/without TV	Sports Field,	Sports Club / Recreation Centre	Name of Village
b	b	b	c	b	Yes	b		c	c	b	c	Yes	Yes	b	b	c	Yes	Yes	Yes	c	b	b	Eeramnar	
c	c	c	c	c	Yes	b	c	c	c	c	Yes	b	c	b	c	c	b	Yes	c	Yes	Yes	c	Matala	
c	c	c	c	c	Yes	b	c	c	c	c	Yes	b	c	b	c	c	a	Yes	c	c	c	c	Itulnar	
c	c	c	c	c	Yes	c	c	c	c	c	Yes	c	c	c	c	c	b	Yes	Yes	c	c	c	Kakadmeta	
c	c	c	c	c	Yes			c	c	c	c	c	Yes	c	c	a	Yes	Yes	Yes	c	c	c	Chintanpalli	
c	c	c	c	c	Yes			c	c	c	c	c	Yes	b	c	c	Yes	Yes	Yes	c	c	c	Kachalaram	
c	c	c	c	c	Yes	b		c	c	c	Yes	b	c	b	c	b	b	Yes	Yes	c	c	c	Aaded	
c	c	c	c	c	Yes	c		c	c	c	Yes	c	c	c	c	c	c	Yes	Yes	c	c	c	Gunjakonta	
c	c	c	c	c	Yes	b	c	c	c	c	Yes	b	c	b	c	c	Yes	Yes	Yes	c	b	c	Mormed	
c	c	c	Yes	Yes	Yes			c	c	c	Yes	c	Yes	c	c	c	Yes	Yes	Yes	c	Yes	c	Toynar	
c	c	c	c	c	Yes			c	c	c	Yes	c	c	b	c	c	Yes	Yes	Yes	c	c	c	Dupeli	
a	c	c	c	c	Yes			b	c	c	Yes	c	b	b	c	c	Yes	Yes	Yes	c	c	c	Midte	
b	b	b	Yes	Yes	b			c	c	c	Yes	Yes	b	b	c	c	Yes	Yes	Yes	c	Yes	c	Papanpal	
Yes	b	Yes	Yes	Yes	Yes			b	b	b	Yes	Yes	Yes	Yes	b	b	Yes	Yes	Yes	b	b	b	Dhanora	
b	b	b	b	b	Yes	b		b	b	b	Yes	Yes	b	a	b	b	Yes	Yes	Yes	b	b	b	Borje	
b	b	a	b	a	Yes	b		b	b	b	Yes	Yes	a	a	a	b	Yes	Yes	Yes	b	b	b	Kottapal	
Yes	b	Yes	b	Yes	Yes			b	b	b	Yes	a	b	b	b	Yes	Yes	Yes	Yes	b	Yes	b	Manjhiguda	
a	a	Yes	Yes	Yes	Yes	Yes		a	a	a	Yes	Yes	Yes	Yes	a	Yes	Yes	Yes	c	Yes	a	a	Itpal	
Yes	Yes	a	a	Yes	Yes	Yes		a	a	a	Yes	a	a	a	a	Yes	Yes	Yes	Yes	a	Yes	Yes	Jaitaloor	
b	b	c	c	c	Yes			c	c	c	b	b	c	b	c	Yes	Yes	Yes	c	c	Yes	c	Pedakawwali	
c	c	c	c	c	Yes	c	c	c	c	c	c	c	c	c	c	Yes	Yes	Yes	c	c	c	c	Kandulnar	
c	c	c	c	c	Yes			c	c	c	b	b	c	Yes	Yes	Yes	Yes	Yes	c	c	Yes	c	Guddipal	
c	c	c	c	c	Yes			c	c	c	b	b	c	b	c	c	Yes	Yes	c	c	Yes	c	Aded	
c	c	c	c	c	Yes			c	c	c	c	b	c	b	c	Yes	Yes	Yes	Yes	c	Yes	c	Ralapal	
b	c	b	b	b	Yes	Yes	b	c	c	c	Yes	a	c	a	c	Yes	Yes	Yes	c	c	c	c	Chinnakawali	
Yes	b	Yes	Yes	Yes	Yes	Yes	a	b	b	b	Yes	b	b	b	b	Yes	Yes	Yes	b	b	b	b	Chinnakodepal	
c	c	c	c	c	Yes			c	c	c	c	c	c	c	c	c	Yes	Yes	Yes	c	c	c	Hiroli	
c	c	c	c	c	Yes			c	c	c	Yes	Yes	c	Yes	c	c	Yes	Yes	c	c	c	c	Kawdagaon	
c	c	c	c	c	Yes			c	c	c	Yes	Yes	c	Yes	c	c	Yes	Yes	c	c	c	c	Dumirpalnar	
c	c	c	c	c	Yes	c	c	c	c	c	c	c	c	c	c	Yes	Yes	Yes	c	c	c	c	Nendra	
c	c	c	c	c	Yes	c	c	c	c	c	c	c	c	c	c	Yes	Yes	Yes	c	c	c	c	Edasmeta	
c	c	c	c	c	Yes	Yes		c	c	c	Yes	Yes	c	Yes	c	c	Yes	Yes	c	c	c	c	Edainaar	

ven, If not available within the village , the of nearest place where facility is available is										Availability of electricity (Yes/No)	Land Use							
										Nearest Town	Area under different types of land use							
	Name of Village	Cinema / Video Hall	Public Library	Public Reading Room	Newspaper Supply	Assembly Polling station	Birth & Death Registration Office	Power Supply for Domestic Use (ED)	Power Supply for Agricultural Use (EAG)	Power Supply for Commercial Use (EC)	Power Supply for All Uses (EA)	Name	Distance range code i.e. a for < 5 Kms, b for 5-10 Kms and c for 10+ kms .	Forests	Area under Non-agricultural Uses	Barren and Un-cultivable land	Permanent Pastures and Other Grazing Lands	Land Under Miscellaneous Tree Crops etc.
1	2	92	93	94	95	96	97	98	99	100	101	102	103	104	105	106	107	108
61	Eeramnar	c	c	c	c	Yes	Yes	Yes	No	No	No	Bijapur	c	1831.3	55.2	0	132.8	0
62	Matala	c	c	c	c	c	c	No	No	No	No	Bijapur	c	0	0	0	0	0
63	Itulnar	c	c	c	c	c	c	Yes	No	No	No	Bijapur	c	0	0	0	0	0
64	Kakadmeta	c	c	c	c	c	Yes	Yes	No	No	No	Bijapur	c	0	0	0	0	0
65	Chintanpalli	c	c	c	c	Yes	a	Yes	No	No	No	Bijapur	c	846.8	5.2	2.1	26.5	0
66	Kachalaram	c	Yes	Yes	c	a	a	Yes	No	No	No	Bijapur	c	1305.8	35.5	0	0.2	0
67	Aaded	c	c	b	c	b	b	Yes	No	No	No	Bijapur	c	0	0	0	0	0
68	Gunjakonta	c	c	c	c	c	c	Yes	No	No	No	Bijapur	c	0	0	0	0	0
69	Morned	c	c	b	c	Yes	Yes	Yes	No	No	No	Bijapur	c	1263.7	23.1	0.8	20	0
70	Toynar	c	c	c	c	Yes	Yes	Yes	No	No	No	Bijapur	c	2772.2	43.3	3.3	71.8	0
71	Dupeli	c	c	b	c	b	b	Yes	No	No	No	Bijapur	c	282.7	13.4	0	0.5	0
72	Midte	c	c	c	c	Yes	Yes	Yes	No	No	No	Bijapur	c	115.8	21.1	0	11	0
73	Papanpal	c	c	Yes	c	Yes	Yes	No	No	No	Yes	Bijapur	c	1273.7	48.1	0.6	72	0
74	Dhanora	b	b	Yes	b	Yes	Yes	Yes	No	No	No	Bijapur	b	449.9	54.2	0	4.1	0
75	Borje	b	b	Yes	b	Yes	Yes	Yes	No	No	No	Bijapur	b	1712.2	16.6	8.7	2.4	0
76	Kottapal	b	b	Yes	b	b	b	Yes	No	No	No	Bijapur	b	198.9	22.2	0.4	2.4	0
77	Manjhiguda	b	Yes	Yes	b	a	b	Yes	No	No	No	Bijapur	b	50.1	7.4	0	0.2	0
78	Itpal	a	a	a	a	Yes	Yes	Yes	No	No	No	Bijapur	a	432.9	23.4	0.9	2	0
79	Jaitaloor	a	a	Yes	a	Yes	a	Yes	No	No	No	Bijapur	a	237.3	21.8	0	3.8	0
80	Pedakawwali	c	Yes	Yes	c	a	c	Yes	No	No	No	Bijapur	c	1335	26.4	0	0.2	0
81	Kandulnar	c	Yes	c	c	Yes	Yes	No	No	No	No	Bijapur	c	1101.5	34	54	8	0
82	Guddipal	c	Yes	Yes	c	a	Yes	Yes	No	No	No	Bijapur	c	292.4	21.1	0.8	0	9.3
83	Aded	c	Yes	Yes	c	b	Yes	Yes	No	No	No	Bijapur	c	478	10.1	17.1	1.3	0
84	Ralapal	c	Yes	Yes	c	c	Yes	No	No	No	No	Bijapur	c	448.4	21.4	0.2	10.1	0
85	Chinnakawali	c	Yes	Yes	c	Yes	Yes	Yes	No	No	No	Bijapur	c	764.3	40.9	0.1	0.5	0
86	Chinnakodepal	b	Yes	Yes	b	b	b	Yes	No	No	No	Bijapur	b	307.1	11.6	0	6.1	0
87	Hiroli	c	c	c	c	c	b	No	No	No	No	Bijapur	c	0	103.2	753.4	0	0
88	Kawdagaon	c	c	Yes	c	Yes	Yes	No	No	No	No	Bijapur	c	0	32.5	237.2	0	0
89	Dumirpalnar	c	c	Yes	c	Yes	Yes	No	No	No	No	Bijapur	c	0	28.4	207.3	0	0
90	Nendra	c	c	c	c	Yes	Yes	No	No	No	No	Bijapur	c	0	48.4	353.3	0	0
91	Edasmeta	c	c	c	c	Yes	Yes	No	No	No	No	Bijapur	c	0	28.6	208.8	0	0
92	Edainaar	c	c	Yes	c	Yes	Yes	No	No	No	No	Bijapur	c	0	19	138.7	0	0

Land Use (in hectares rounded up to one decimal place)											Area irrigated by source (in hectare).			Name of three most important commodities manufactured			Name of Village	Serial Number
Culturable Waste Land	Fallow lands other than current fallows	Current Fallows	Net Area Sown	Total Irrigated Land Area	Total Un-irrigated Land Area	Canals (C)	Wells/Tube-wells(W/TW)	Tanks/Lakes(T/L)	Water Falls(WF)	Others(O)	First	Second	Third					
109	110	111	112	113	114	115	116	117	118	119	120	121	122	2	1			
192	44.9	60.2	427.8	1	431	0	0.3	0.7	0	0				Eeramnar	61			
0	0	0	0	0	0	0	0	0	0	0				Matala	62			
0	0	0	0	0	0	0	0	0	0	0				Itulnar	63			
0	0	0	0	0	0	0	0	0	0	0				Kakadmeta	64			
90.6	40	80.2	247.5	0.2	247.3	0	0	0.2	0	0				Chintanpalli	65			
28.7	23.4	46.9	130.6	0.2	130.4	0	0.2	0	0	0				Kachalaram	66			
0	0	0	0	0	0	0	0	0	0	0				Aaded	67			
0	0	0	0	0	0	0	0	0	0	0				Gunjakonta	68			
111.6	21	30.7	377.9	377.9	0	377.9	0	0	0	0				Mormed	69			
451.3	119.6	165	804.9	1.2	803.7	0	0.2	1	0	0				Toynar	70			
16.1	20.5	17	108.2	0.2	108.1	0	0	0.2	0	0				Dupeli	71			
44.6	17.2	20.3	146.2	0.2	146.1	0	0	0.1	0	0				Midte	72			
362.8	25.1	45	758.6	0.2	758.4	0	0.1	0	0	0				Papanpal	73			
251	89.8	167	526.7	1.8	526.7	0	1.8	0	0	0				Dhanora	74			
141.9	72.5	115.2	311.3	0.4	311.3	0	0.4	0	0	0				Borje	75			
36.7	40.6	41.7	167.3	1.6	167.3	0	1.6	0	0	0				Kottapal	76			
5.5	27.4	32.8	85.7	0.5	85.7	0	0.5	0	0	0				Manjhiguda	77			
93	65.8	58	276.6	1.2	0	0	1.2	0	0	0				Itpal	78			
38.3	13.9	25	218.3	0.7	218.3	0	0.7	0	0	0				Jaitaloor	79			
8.4	5.4	8.1	105.1	0	0	0	0	0	0	0				Pedakawwali	80			
27.2	21.7	16.6	300.5	0	0	0	0	0	0	0				Kandulnar	81			
15.7	17.1	129.1	0	0	0	0	0	0	0	0				Guddipal	82			
40	0.9	14	62.3	0	0	0	0	0	0	0				Aded	83			
28.6	0.8	7.4	65.7	0	0	0	0	0	0	0				Ralapal	84			
10.6	11.4	26	173.8	0	0	0	0	0	0	0				Chinnakawali	85			
9.2	2.6	11	102	0	0	0	0	0	0	0				Chinnakodepal	86			
144.5	31	0	0	0	0	0	0	0	0	0				Hiroli	87			
45.5	9.8	0	0	0	0	0	0	0	0	0				Kawdagaon	88			
39.8	8.5	0	0	0	0	0	0	0	0	0				Dumirpalnar	89			
67.8	14.5	0	0	0	0	0	0	0	0	0				Nendra	90			
40	8.6	0	0	0	0	0	0	0	0	0				Edasmeta	91			
26.6	5.7	0	0	0	0	0	0	0	0	0				Edainar	92			

Sr.No.	Name village	Location code no.	Total area of the village (in hectares rounded up to one decimal place)	Total population (2011 census)	Number of households (2011 census)	Number of educational amenities available. (If not available within the village , the distance range code viz; a for < 5 Kms, b for 5-10 Kms and c for 10+ kms of nearest place where facility is available is given).													
						Pre-Primary school (PP)	Primary school (P)	Middle school (M)	Secondary School (S)	Senior Secondary school (SS)	Degree college of arts science & commerce (ASC)	Engineering college(EC)	Medical college (MC)	Management institute (MI)	Polytechnic (Pt)	Vocational training school /ITI	Non-formal training centre (NFTC)	Special school for disabled (SSD)	Others (specify)
1	2	3	4	5	6	7	8	9	10	11	12	13	14	15	16	17	18	19	20
93	Isulnar (Kotra)	451074	236	344	73	c	c	c	c	c	c	c	c	c	c	c	c	c	c
94	Kake Korma	451075	0	341	76		1	b			c	c							a
95	Bodla Pusnar	451076	0	166	38	b	b	b	b	c	c	c	c	c	c	c	c	c	c
96	Gorna	451077	201	209	53	b	b	b	b	b	c	b	b				b		
97	Mankelli	451078	666	496	101	c	c	c	c	c	c	c	c	c	c	c	c	c	c
Block T O T A L :			93983.1	50319	10933	5	103	30	5	2	0	0	0	0	0	0	0	0	0
District T O T A L :			471805.9	225630	48289	39	575	194	37	17	3	0	2	3	0	2	29	0	0

Number of Medical Amenities available. (If not available within the village, the distance range code viz; a for < 5 Kms, b for 5-10 Kms and c for 10+ kms of nearest place where facility is available is given).										Number of Non-Government Medical Amenities available.					Availability of drinking water - Yes / No											
21	22	23	24	25	26	27	28	29	30	31	32	33	34	35	36	37	38	39	40	41	42	43	44	45	46	
Community health centre (CHC)	Primary health centre (PHC)	Primary health sub centre (PHS)	Maternity and child welfare centre (MCW)	T.B. clinic (TBC)	Hospital-allopathic (HA)	Hospital-alternative medicine (HO)	Dispensary (D)	Veterinary hospital (VH)	Mobile health clinic (MHC)	Family welfare centre (FWC)	Charitable non Govt. hospital/Nursing home.	Medical practitioner with MBBS Degree	Medical practitioner with other degree	Medical practitioner with no degree	Traditional practitioner and faith healer.	Medicine Shop	Others	Tap water (Treated/Untreated)	Well water (Covered / Uncovered well)	Hand Pump	Tube wells / Bore well	Spring	River / Canal	Tank / Pond / Lake	Others	Name village
c	c	c	c	c		c	c	c	c	c	0	0	0	0	0	0	0	No	No	Yes	No	No	No	No	No	Isulnar (Kotra)
c	c	b	b						c	c	0	0	0	0	0	0	0	No	No	No	No	Yes	Yes	Yes	No	Kake Korma
c	c	c	c	c		c	c	c	c	c	0	0	0	0	0	0	0	No	No	Yes	No	No	Yes	Yes	No	Bodla Pusnar
b	b	b	b	b		b		b	b	b	0	0	0	0	0	0	0	No	No	Yes	No	No	No	Yes	No	Gorna
c	c	l	c	c		c	c	c	c	c	0	0	0	0	0	0	0	No	No	Yes	No	Yes	No	Yes	No	Mankelli
1	1	17	4	0	0	1	2	2	0	0	2	5	0	4	28	3	0	1	41	93	2	15	52	56	0	Block TOTAL :
3	10	69	11	0	0	4	8	14	2	0	2	12	29	10	225	32	0	19	283	550	9	45	259	282	0	District TOTAL :

Sr.No.	Name village	Availability of toilet & others Yes / No				Communication and transport facilities (If amenities available code -Yes is given except for Village Pin Code ,If not available within the village , the distance range code viz; a for < 5 Kms, b for 5-10 Kms and c for 10+ kms of nearest place where facility is available is given).																
		Community toilet including bath.	Community toilet excluding bath.	Rural sanitary mart or sanitary hardware outlet available near the village.	Community bio- gas or recycle of waste for productive use.	Post office(PO)	Sub post office (SPO)	Post & Telegraph office (P&TO)	Village Pin Code	Telephones (Land lines)	Public call office (PCO)	Mobile phone coverage	Internet cafes/ Common service centre (CSC)	Private courier facility	Bus service (Public & Private)	Railway stations	Auto/Modified Autos	Taxis and Vans	Tractors	Cycle-pulled rickshaws(Manual & Machine driven)	Carts driven by animals	Sea /River ferry service
1	2	47	48	49	50	51	52	53	54	55	56	57	58	59	60	61	62	63	64	65	66	67
93	Isulnar (Kotra)	No	No	No	No	c	c	c	494230	c	c	c	c	c	c	c	c	c	c	c	c	Yes
94	Kake Korma	No	No	No	No		b	c	494661	b	b	b	b	b	c	b	b	b	b		b	
95	Bodla Pusnar	No	No	No	No	b	b	c	494450	c	c	c	c	c	c	b	c	c	c		b	
96	Gorna	No	No	No	No	b	b	b	494444	b	b	b	b	b	c	b	b	b	b		b	
97	Mankelli	No	No	No	No	c	c	c	494444	c	c	c	c	c	c	c	c	c	c		Yes	
Block T O T A L :		0	0	2	0	5	7	0	95	3	1	10	0	1	12	0	2	5	9	3	27	1
District T O T A L :		0	0	2	2	30	24	4	565	12	5	34	2	2	90	0	6	19	72	51	309	14

Village connected to highways,village roads, banks & credit societies (If amenities available code -Yes is given, If not available within the village , the distance range code viz; a for < 5 Kms, b for 5-10 Kms and c for 10+ kms of nearest place where facility is available is given).										Availability of miscellaneous facilities (If amenities available code -Yes is given, distance range code viz; a for < 5 Kms, b for 5-10 Kms and c for 10+ kms given).														
68	69	70	71	72	73	74	75	76	77	78	79	80	81	82	83	84	85	86	87	88	89	90	91	Name of Village
Connected to national highway(NH)	Connected to state highway(SH)	Connected to major district road (MDR)	Connected to others district road	Pucca roads	Kutchcha roads	Water bounded macadam(WBM) roads	Navigable waterway (river/canal)(NW)	Footpaths (FP)	Commercial & Co-operative Banks	ATM	Agricultural Credit Societies	Self-Help Group (SHG)	Public distribution system (PDS) shop	Mandis / Regular market	Weekly Haat	Agricultural marketing society	Centres	Anganwadi Centre (Nutritional Centres)	Others (Nutritional Centres)	ASHA (Accredited Social Health Activist)	Community centre with/without TV	Sports Field,	Sports Club / Recreation Centre	
c	c	c	c	c	Yes	c			c	c	c	c	c	c	c	c	Yes	Yes	Yes	c	c	c	Isulnar (Kotra)	
b	b	b	b	b	Yes	b			b	b	b	b	b	b	b	b	b	b	Yes	Yes	b	b	b	Kake Korma
c	c	c	b	b	Yes	b	c		c	c	c	b	b	c	b	c	c	b	Yes	b	c	c	c	Bodla Pusnar
b	b	b	Yes		Yes	b	b		b	b	b	b	b	b	b	b	b	b	Yes	b	b	b	b	Gorna
c	c	c	c	c	Yes	c			c	c	c	c	c	c	c	c	c	c	Yes	Yes	c	c	c	Mankelli
6	5	9	11	6	88	14	3	7	0	0	3	44	18	11	10	3	20	74	95	56	2	12	2	Block T O T A L :
37	36	63	83	44	529	125	17	31	10	0	13	282	91	86	68	15	48	417	565	435	15	63	17	District T O T A L :

ven, If not available within the village , the of nearest place where facility is available is											Availability of electricity (Yes/No)	Land Use							
											Nearest Town		Area under different types of land use						
1	2	92	93	94	95	96	97	98	99	100	101	102	103	104	105	106	107	108	
Name of Village	Cinema / Video Hall	Public Library	Public Reading Room	Newspaper Supply	Assembly Polling station	Birth & Death Registration Office	Power Supply for Domestic Use (ED)	Power Supply for Agricultural Use (EAG)	Power Supply for Commercial Use (EC)	Power Supply for All Uses (EA)	Name	Distance range code i.e. a for < 5 Kms, b for 5-10 Kms and c for 10+ kms .	Forests	Area under Non-agricultural Uses	Barren and Un-cultivable land	Permanent Pastures and Other Grazing Lands	Land Under Miscellaneous Tree Crops etc.		
93	Isulnar (Kotra)	c	c	c	c	Yes	Yes	No	No	No	No	Bijapur	c	0	23.6	172.3	0	0	
94	Kake Korma	c	c	b	c	b	b	No	No	No	No	Bijapur	c	0	0	0	0	0	
95	Bodla Pusnar	c	c	c	c	b	b	No	No	No	No	Bijapur	c	0	0	0	0	0	
96	Gorna	b	b	b	b	b	b	No	No	No	No	Bijapur	b	0	20.1	146.7	0	0	
97	Mankelli	c	c	c	c	Yes	Yes	No	No	No	No	Bijapur	c	0	66.6	486.2	0	0	
Block TOTAL :		0	9	32	2	60	66	51	4	0	1		0	0	49579.2	2410.7	3208.6	1945.7	253.9
District TOTAL :		9	21	102	18	340	344	194	14	0	15		0	0	312129.4	21287.5	12442.5	11069.8	5173.1

Land Use (in hectares rounded up to one decimal place)											Area irrigated by source (in hectare).			Name of three most important commodities manufactured			Name of Village	Serial Number
Culturable Waste Land	Fallow lands other than current fallows	Current Fallows	Net Area Sown	Total Irrigated Land Area	Total Un-irrigated Land Area	Canals (C)	Wells/Tube-wells(W/TW)	Tanks/Lakes(T/L)	Water Falls(WF)	Others(O)	First	Second	Third					
109	110	111	112	113	114	115	116	117	118	119	120	121	122	2	1			
33	7.1	0	0	0	0	0	0	0	0	0				Isulnar (Kotra)	93			
0	0	0	0	0	0	0	0	0	0	0				Kake Korma	94			
0	0	0	0	0	0	0	0	0	0	0				Bodla Pusnar	95			
28.1	6	0	0	0	0	0	0	0	0	0				Gorna	96			
93.2	20	0	0	0	0	0	0	0	0	0				Mankelli	97			
11226.6	2241.7	3406.8	19710.5	807.7	26881.2	377.9	13	2.8	0					Block T O T A L :				
28255.9	9603.2	13265.8	58576.1	4889.9	320723	401.4	112.1	3041.2	71.1					District T O T A L :				

(C) Appendixes To Village Directory**APPENDIX-I****SUMMARY SHOWING TOTAL NUMBER OF VILLAGES HAVING**

Sr. No.	Name of CD block	Total number of inhabited villages in the C. D. block	Total population of C.D. block	Villages having educational institutions							
				Pre-primary school	Primary school	Middle school	Secondary school	Senior secondary school (SS)	Degree college of arts & science	Degree college of engineering	Medical college
1	2	3	4	5	6	7	8	9	10	11	12
1	Bhopalpattnam	130	44945	9	93	45	12	7	2	0	0
2	Usur	122	55686	2	110	29	7	4	1	0	2
3	Bhairamgarh	218	74680	13	127	53	11	4	0	0	0
4	Bijapur	95	50319	5	45	21	5	2	0	0	0
	Total	565	225630	29	375	148	35	17	3	0	2

Sr. No.	Name of CD block	Villages having Medical institutions							
		Community health centre	Primary health centre	Primary health sub centre	Maternity and child welfare centre	T.B. clinic	Hospital-allopathic	Hospital-alternative medicine	Dispensary
1	2	20	21	22	23	24	25	26	27
1	Bhopalpattnam	0	3	14	4	0	0	1	3
2	Usur	1	4	16	1	0	0	2	2
3	Bhairamgarh	1	2	22	2	0	0	0	1
4	Bijapur	1	1	17	4	0	0	1	2
	Total	3	10	69	11	0	0	4	8

Sr. No.	Name of CD block	Villages having drinking water						
		Tap water (treated/un treated)	Well water (covered/uncovered well)	Hand pump	Tubewell/borewell	Spring	River/canal	Tank/pond/lake
1	2	36	37	38	39	40	41	42
1	Bhopalpattnam	7	91	130	3	7	63	74
2	Usur	5	51	120	2	18	68	79
3	Bhairamgarh	6	100	207	2	5	76	73
4	Bijapur	1	41	93	2	15	52	56
	Total	19	283	550	9	45	259	282

VILLAGE DIRECTORY**EDUCATIONAL, MEDICAL AND OTHER AMENITIES - CD BLOCK LEVEL**

Villages having educational institutions (contd.)							Name of CD block	Sr. No.
Management institute	Polytechnic	Vocational training school/ITI	Non-formal training centre	Special school for disabled	Others (specify)	No educational facility		
13	14	15	16	17	18	19	2	1
0	0	2	19	0	0	37	Bhopalpattnam	1
1	0	0	0	0	0	12	Usur	2
1	0	0	8	0	0	79	Bhairamgarh	3
0	0	0	0	0	0	49	Bijapur	4
2	0	2	27	0	0	177	Total	

Villages having Medical institutions (contd.) ...							Name of CD block	Sr. No.	
Veterinary hospital	Mobile health clinic	Family welfare centre	Medical practioner (with MBBS Degree)	Medical practioner (with other degree)	Medicine shop	Others	No medical facility		
28	29	30	31	32	33	34	35	2	
5	1	0	7	8	11	0	100	Bhopalpattnam	1
4	0	0	0	1	3	0	99	Usur	2
3	1	0	0	2	2	0	130	Bhairamgarh	3
2	0	0	2	0	3	0	70	Bijapur	4
14	2	0	9	11	19	0	399	Total	

Villages having Post & Telegraph									Name of CD block	Sr. No.
Others	No drinking water facility	Post office	Sub post office	Post & telegraph office	Phone (land lines)	Public call office	Mobile phone coverage	Internet cafes/ Common service centre		
43	44	45	46	47	48	49	50	51	2	1
0	0	11	7	2	3	2	11	2	Bhopalpattnam	1
0	1	12	5	2	1	0	0	0	Usur	2
0	4	2	5	0	5	2	13	0	Bhairamgarh	3
0	0	5	7	0	3	1	10	0	Bijapur	4
0	5	30	24	4	12	5	34	2	Total	

APPENDIX-I

SUMMARY SHOWING TOTAL NUMBER OF VILLAGES HAVING

Sr. No.	Name of CD block	Villages having transport							Banks		Credit societies
		Village roads-pucca road	Bus service (public/private)	Rail-way station	Auto/modi fied autos	Taxi & vans	Tractors	Navigable water ways (river/canal/sea ferry service)	Commercial & co-operative	ATM	
1	2	52	53	54	55	56	57	58	59	60	61
1	Bhopalpattnam	12	25	0	2	3	14	3	4	0	7
2	Usur	10	21	0	1	2	26	2	4	0	2
3	Bhairamgarh	16	32	0	1	9	23	9	2	0	1
4	Bijapur	6	12	0	2	5	9	3	0	0	3
	Total	44	90	0	6	19	72	17	10	0	13

APPENDIX IA-VILLAGE DIRECTORY
VILLAGES BY NUMBER OF PRIMARY SCHOOL

Serial number	Name of C.D. block	Total number of inhabited villages	Number of primary schools				
			None	One	Two	Three	Four+
1	2	3	4	5	6	7	8
1	Bhopalpattnam	130	37	62	17	8	6
2	Usur	122	12	97	9	2	2
3	Bhairamgarh	218	91	76	42	5	4
4	Bijapur	95	50	24	10	1	10
	Total	565	190	259	78	16	22

APPENDIXIB - VILLAGE DIRECTORY
VILLAGES BY PRIMARY, MIDDLE AND SECONDARY SCHOOLS

Serial number	Name of C. D. block	Total number of inhabited villages	Type of educational institutions available			
			No School	At least one primary school and no middle school	At least one primary school and one middle school	At least one middle school and one secondary school
1	2	3	4	5	6	7
1	Bhopalpattnam	130	37	48	45	12
2	Usur	122	12	81	29	7
3	Bhairamgarh	218	90	75	52	11
4	Bijapur	95	50	24	21	5
	Total	565	189	228	147	35

VILLAGE DIRECTORY

EDUCATIONAL, MEDICAL AND OTHER AMENITIES - CD BLOCK LEVEL

Villages having recreation facility				Miscellaneous				Villages having power supply		Name of CD block	Sr. No.
Cinema / video halls	Public library	Public reading rooms	Availability of news paper	Public distribution system (PDS) shop	Weekly haat	Assembly polling station	Birth & death registration	Available	Not available	2	1
62	63	64	65	66	67	68	69	70	71		
0	0	6	3	26	6	68	64	66	64	Bhopalpattnam	1
3	3	38	4	23	35	87	93	52	70	Usur	2
6	9	26	9	24	17	125	121	39	179	Bhairamgarh	3
0	9	32	2	18	10	60	66	52	43	Bijapur	4
9	21	102	18	91	68	340	344	209	356	Total	

APPENDIX I C - VILLAGE DIRECTORY

VILLAGES WITH DIFFERENT SOURCES OF DRINKING WATER FACILITIES AVAILABLE

Sr.No.	Name of C.D.Block	Number of villages with different sources of drinking water facilities available				
		Only tap (treated/untreated)	Only well (covered / uncovered)	Only tubewell /borewell	Only handpump	More than one source only from tap, well, tubewell,hand pump
1	2	3	4	5	6	7
1	Bhopalpattnam	0	0	0	38	92
2	Usur	0	1	0	65	55
3	Bhairamgarh	0	5	0	106	101
4	Bijapur	0	1	0	53	40
	Total	0	7	0	262	288

APPENDIX II - VILLAGE DIRECTORY

VILLAGES WITH 5,000 AND ABOVE POPULATION WHICH DO NOT HAVE ONE OR MORE AMENITIES

Sr. No.	Name of CD Block	Name of village	Location code number	Popula- tion	Amenities not available (indicate N.A. where amenity not available)						
					Senior secon- dary school	College	Primary health sub centre	Tap drinking water	Bus facility	Appro- ach by pucca road	Banks
1	2	3	4	5	6	7	8	9	10	11	12
1	Bijapur	Gangaloor	450991	5454	Available	N.A.	Available	N.A.	Available	N.A.	N.A.

APPENDIX III - VILLAGE DIRECTORY
LAND UTILISATION DATA IN RESPECT OF CENSUS TOWNS

Sr. No.	Name of Census Towns and C.D. Block within Bracket	Total Area	Forests	Area under Non-agricultural Uses	Barren and uncultivable land	Permanent Pastures and Grazing Lands	Land Under Miscellaneous Crops etc.	Culturable Waste Land	Follow Lands other than Current Fallows	Current Fallows	Net Area Sown	Total Irrigated Land Area	Total Un-irrigated Land area
1	2	3	4	5	6	7	8	9	10	11	12	13	14

There is no Census Town in Bijapur District.

APPENDIX IV - VILLAGE DIRECTORY

CD BLOCK WISE LIST OF INHABITED VILLAGES WHERE NO AMENITY OTHER THAN DRINKING WATER FACILITY IS AVAILABLE

Serial number	Location code number	Name of village	Serial number	Location code number	Name of village
1	2	3	1	2	3

----- Nil -----

APPENDIX V - VILLAGE DIRECTORY
SUMMARY SHOWING NUMBER OF VILLAGES NOT HAVING SCHEDULED CASTES POPULATION

Serial number	Name of C.D. block	Total villages	Uninhabited villages	Inhabited villages	Number of inhabited villages having no Scheduled Castes population
1	2	3	4	5	6
1	Bhopalpattnam	183	53	130	92
2	Usur	132	10	122	100
3	Bhairamgarh	282	64	218	188
4	Bijapur	97	2	95	72
	Total	694	129	565	452

APPENDIX VI - VILLAGE DIRECTORY
SUMMARY SHOWING NUMBER OF VILLAGES NOT HAVING SCHEDULED TRIBES POPULATION

Serial number	Name of C.D. block	Total villages	Uninhabited villages	Inhabited villages	Number of inhabited villages having no Scheduled Tribes population
1	2	3	4	5	6
1	Bhopalpattnam	183	53	130	1
2	Usur	132	10	122	1
3	Bhairamgarh	282	64	218	0
4	Bijapur	97	2	95	2
	Total	694	129	565	4

APPENDIX VIIA
LIST OF VILLAGES ACCORDING TO THE PROPORTION OF THE SCHEDULED CASTES TO THE TOTAL POPULATION BY RANGES

Range of Scheduled Castes population (percentages)	Location code number	Name of village	Range of Scheduled Castes population (percentages)	Location code number	Name of village
1	2	3	1	2	3
Name of CD Block: Bhopalpattnam(0143)			Nil	450753	Marriguda
Nil	439217	Mundadadar	Nil	450757	Chandangiri
Nil	450667	Farasnar	Nil	450758	Chillamarka
Nil	450668	Karkawada	Nil	450765	Arjunali
Nil	450669	Dudme	Nil	450767	Medhapur Urf Karka Waya
Nil	450672	Gondgugur	Nil	450768	Depla
Nil	450673	Halbatumirguda	Nil	450769	Kandla
Nil	450674	Dudepalli	Nil	450770	Kondamosam
Nil	450675	Kerpe	Nil	450771	Metlacheru
Nil	450678	Markud	Nil	450772	Metlacheru(Kotaguda)
Nil	450680	Odru	Nil	450773	Rampeta
Nil	450681	Gunda Puri	Nil	450777	Reguda
Nil	450682	Netikakler	Nil	450778	Sitanagaram(Jajalguda)
Nil	450684	Netiwada	Nil	450782	Tarlaguda
Nil	450685	Pasewada	Nil	450785	Kambalpetta
Nil	450688	Chipanpalli	Nil	450790	Marrimala
Nil	450689	Phandiwaya	Nil	450791	Annaram
Nil	450692	Palse Gundi	Nil	450792	Bangapalli
Nil	450693	Adepalli	Nil	450793	Anchoda
Nil	450697	Gartul	Nil	450794	Raiguda
Nil	450698	Kokera	Nil	450797	Minur
Nil	450699	Cherpalli	Nil	450798	Gorgunda
Nil	450700	Sandra	Nil	450799	Posadpalli
Nil	450701	Jaraguda	Nil	450800	Bamanpur
Nil	450702	Ralapalli	Nil	450801	Burguda
Nil	450703	Arepalli	Nil	450802	Motakpalli
Nil	450704	Irpagutta	Nil	450803	Chinnamathur
Nil	450705	Chhotekakler	Nil	450804	Jajalguda(Bhattiguda)
Nil	450706	Phulgundam	Nil	450805	Peddmathur
Nil	450707	Bade Kakler	Nil	450807	Yapla
Nil	450708	Tekameta	Nil	450808	Sandrapalli
Nil	450716	Marwada	Nil	450817	Dampaya
Nil	450717	Annapur	Nil	450820	Dhangol
Nil	450718	Safimarka	Nil	450821	Pegdapalli (Kottaguda)
Nil	450719	Pilur	Nil	450823	Pegdapalli
Nil	450720	Penkudur	Nil	450824	Somanpalli
Nil	450722	Kondapadgu	Nil	450826	Bandeparre
Nil	450723	Nilamadgu	Nil	450827	Koranjed
Nil	450724	Kandla Parti	Nil	450829	Kachlaram
Nil	450731	Matti Marka	Nil	450831	Angampalli
Nil	450733	Polem	Nil	450835	Gauraram
Nil	450735	Pendlalam	Nil	450837	Konaguda
Nil	450745	Duglamguda	Nil	450840	Muttapur

VILLAGE AND TOWN DIRECTORY

Range of Scheduled Castes population (percentages)	Location code number	Name of village	Range of Scheduled Castes population (percentages)	Location code number	Name of village
1	2	3	1	2	3
Nil	450841	Minkapalli	Name of CD Block: Usur(0144)		
Nil	450842	Komatpalli	Nil	450850	Chintanpal
Nil	450843	Loded	Nil	450854	Pangampal
Nil	450844	Kottapalli	Nil	450857	Sandrel
Nil	450846	Uskaled	Nil	450858	Pawrel
Nil	450847	Gilgicha	Nil	450859	Bhattiguda
Nil	450848	Kongupalli	Nil	450860	Farsapalli
Nil	450849	Metupalli	Nil	450863	Munjal Kanker
Less than 5	450740	Bareguda	Nil	450864	Jinippa
Less than 5	450741	Redeepalli	Nil	450866	Bhandarpal
Less than 5	450743	Kottaguda	Nil	450867	Penkram
Less than 5	450760	Gulapenta	Nil	450868	Cherakdodi
Less than 5	450763	Kuchnur	Nil	450870	Nukanpal
Less than 5	450779	Bhadrakali	Nil	450871	Dharavaram
Less than 5	450795	Kesaiguda	Nil	450878	Punnoor
Less than 5	450796	Gorla	Nil	450880	Chatlapalli
Less than 5	450818	Kotaguda(Dudheda)	Nil	450881	Puskonta
Less than 5	450819	Dudheda(Kottaguda)	Nil	450882	Belam Lendra
Less than 5	450822	Pegdapalli(Basaguda)	Nil	450884	Chilkapalli
5 - 10	450734	Gokhur	Nil	450885	Pusbaka
5 - 10	450744	Saknapalli	Nil	450886	Chirpur Bhatti
5 - 10	450748	Bardali	Nil	450887	Pakela
5 - 10	450756	Gollaguda	Nil	450889	Kottaguda
5 - 10	450774	Atukpalli	Nil	450890	Sarkeguda
5 - 10	450780	Tarud	Nil	450891	Rajpeta
5 - 10	450781	Chandur	Nil	450892	Futkel
5 - 10	450806	Cherpalli	Nil	450894	Dholeguda
5 - 10	450832	Tamlapalli	Nil	450897	Sumar
5 - 10	450838	Sangampalli	Nil	450898	Mallepalli
11 - 20	450739	Petabogda	Nil	450899	Dalla
11 - 20	450742	Gangaram	Nil	450901	Chhotesukanpalli
11 - 20	450749	Lingapur	Nil	450902	Lingagiri
11 - 20	450755	Bhatpalli	Nil	450903	Oautpalli
11 - 20	450761	Gotaiguda	Nil	450904	Badesukanpalli
11 - 20	450784	Kotur	Nil	450905	Biraguda
11 - 20	450839	Madded	Nil	450906	Korsaguda
11 - 20	450845	Pamgal	Nil	450907	Baknagulguda
21 - 30	450751	Nalampalli	Nil	450908	Tarrem
21 - 30	450754	Timed	Nil	450909	Pedyageloor
31 - 40	450747	Raiguda	Nil	450910	Pegdapalli
31 - 40	450752	Bhimaram(Ramapurm)	Nil	450911	Chinnagelur
31 - 40	450759	Ulloor	Nil	450912	Gundam
31 - 40	450783	Dudheda	Nil	450913	Chutwahi
41 - 50	450732	Wadla	Nil	450914	Gaganpalli
41 - 50	450746	Dammur			
41 - 50	450764	Rudraram			

Range of Scheduled Castes population (percentages)	Location code number	Name of village	Range of Scheduled Castes population (percentages)	Location code number	Name of village
1	2	3	1	2	3
Nil	450915	Polempalli	Nil	450969	Mediguda
Nil	450916	Lingapur	Nil	450970	Yampur
Nil	450917	Konjed	Nil	450971	Metaguda
Nil	450918	Rekhapalli	Nil	450972	Errabor
Nil	450919	Tekalgudiyam	Nil	450973	Gundrajguda
Nil	450920	Chinganpalli	Nil	450974	Tukiguda
Nil	450921	Kamlapur	Nil	450975	Mangaltor
Nil	450922	Nela Kanker	Nil	450976	Botetong
Nil	450923	Narsapur	Nil	450977	Pedachanda
Nil	450924	Marudbaka	Nil	450978	Pinachanda
Nil	450925	Perampalli	Nil	450980	Udtamalla
Nil	450927	Phuttapalli	Nil	450981	Aipenta
Nil	450928	Tekmetla	Less than 5	450853	Murkinar
Nil	450929	Nadpalli	Less than 5	450861	Sankanpalli
Nil	450930	Bhusapur(Bhusaguda)	Less than 5	450862	Engpalli
Nil	450931	Galgam	Less than 5	450865	Lankapalli
Nil	450932	Nambi	Less than 5	450869	Pusgudi
Nil	450933	Gunjeparti	Less than 5	450872	Cheramangi
Nil	450934	Pujarikanker	Less than 5	450873	Dugaiguda
Nil	450935	Utlapalli	Less than 5	450883	Timmapur
Nil	450936	Chinnautlapalli	Less than 5	450896	Dharamapur
Nil	450937	Bhimaram	Less than 5	450960	Dharmaram
Nil	450938	Kotur	Less than 5	450979	Raspalli
Nil	450939	Rampur	5 - 10	450851	Modakpal
Nil	450940	Tumrela	5 - 10	450874	Chintakonta
Nil	450941	Malempenta	5 - 10	450877	Aawapalli
Nil	450945	Polampalli	5 - 10	450879	Murdanda
Nil	450946	Kondapalli	5 - 10	450893	Basaguda
Nil	450947	Komatpalli	11 - 20	450875	Ilmidi
Nil	450948	Damawaram	11 - 20	450876	Semaldodi
Nil	450949	Bhattiguda	11 - 20	450888	Hirapur
Nil	450950	Kaurgutta	11 - 20	450926	Usur
Nil	450951	Kanchala	11 - 20	450963	Pamed
Nil	450952	Bomed	21 - 30	450944	Kottapalli
Nil	450953	Palaguda			
Nil	450954	Minagatta			
Nil	450955	Dareli			
Nil	450956	Jidpalli	Nil	451079	Jarwa
Nil	450957	Gadiguda	Nil	451080	Murkinar
Nil	450958	Saped	Nil	451081	Chhotealwada
Nil	450959	Pedadharmaram	Nil	451082	Chatpalli
Nil	450964	Tekler	Nil	451084	Gattapalli
Nil	450966	Peddadharankattu	Nil	451085	Chinger
Nil	450967	Tongguda	Nil	451088	Korlapalli
Nil	450968	Jarapalli	Nil	451089	Muchler
			Nil	451090	Somanpalli

Name of CD Block: Bhairamgarh (0145)

VILLAGE AND TOWN DIRECTORY

Range of Scheduled Castes population (percentages)	Location code number	Name of village	Range of Scheduled Castes population (percentages)	Location code number	Name of village
1	2	3	1	2	3
Nil	451091	Kuprel	Nil	451163	Aaklanka
Nil	451092	Mandem	Nil	451164	Parkeli
Nil	451094	Bhatpalli	Nil	451167	Chinnatokameta
Nil	451095	Edasgondi	Nil	451169	Bhurri
Nil	451097	Odsanpalli	Nil	451175	Dodum
Nil	451099	Salepalli	Nil	451176	Gudra
Nil	451101	Mukabeli	Nil	451178	Bandemarka
Nil	451102	Badealwada	Nil	451179	Telitekla
Nil	451104	Damaram	Nil	451180	Guttamangi
Nil	451105	Karremarka	Nil	451181	Idwada
Nil	451106	Eligandra	Nil	451182	Pulod
Nil	451107	Chuchkonta	Nil	451183	Kormeta
Nil	451109	Mukram	Nil	451184	Medpal
Nil	451113	Doke	Nil	451187	Patakutru
Nil	451114	Gunner	Nil	451188	Petha
Nil	451115	Katur	Nil	451191	Tadmer
Nil	451122	Wayanar	Nil	451192	Adawalli
Nil	451124	Kodepalli	Nil	451193	Ponodwaya
Nil	451125	Edkapalli	Nil	451194	Ketulnar
Nil	451127	Musli	Nil	451195	Chhotepotenar
Nil	451128	Kopanajarri	Nil	451196	Benchram
Nil	451129	Tadmendri	Nil	451197	Mandimarka
Nil	451131	Odsanporka	Nil	451200	Saknapalli
Nil	451132	Rengawaya	Nil	451202	Kompalli
Nil	451133	Marrimadgu	Nil	451204	Ketanpal
Nil	451135	Nayatimir Gurda	Nil	451207	Chhotegongla
Nil	451137	Madepur	Nil	451208	Hitulwada
Nil	451138	Kungler	Nil	451211	Dhusaad
Nil	451139	Madepurturri	Nil	451212	Pusnar
Nil	451140	Manjimendry	Nil	451213	Patarpara
Nil	451142	Kounde	Nil	451214	Pondum
Nil	451144	Teklanugur	Nil	451215	Halloor
Nil	451145	Nugur	Nil	451216	Turrenar
Nil	451146	Hingmeta	Nil	451217	Keshkutul
Nil	451147	Chhotebodli	Nil	451218	Pindka Tungali
Nil	451150	Kumharmeta	Nil	451219	Pitetungali
Nil	451151	Hurregubali	Nil	451220	Mingachal
Nil	451155	Jaramarka	Nil	451221	Gadamali
Nil	451156	Puslanka	Nil	451222	Potenarichwada
Nil	451157	Kodka	Nil	451223	Badetungali
Nil	451158	Birabhatti	Nil	451226	Kotrapal
Nil	451159	Bandeparre	Nil	451227	Belchar
Nil	451160	Uskapatnam	Nil	451228	Odsa
Nil	451161	Ambeli	Nil	451229	Mangalnar
Nil	451162	Tungeli	Nil	451230	Bhatwada

Range of Scheduled Castes population (percentages)	Location code number	Name of village	Range of Scheduled Castes population (percentages)	Location code number	Name of village
1	2	3	1	2	3
Nil	451231	Chihka	Nil	451301	Dharma
Nil	451232	Uspari	Nil	451302	Bail
Nil	451233	Gudsakal	Nil	451303	Tadopot
Nil	451234	Itampur	Nil	451304	Utla
Nil	451235	Viriya Bhumi	Nil	451305	Yehkali
Nil	451236	Daler	Nil	451306	Chinger
Nil	451237	Adwada	Nil	451307	Belnar
Nil	451238	Hingum	Nil	451308	Markapal
Nil	451239	Jaramongiya	Nil	451309	Bangoli
Nil	451240	Ider	Nil	451310	Satwa
Nil	451241	Darmel	Nil	451312	Surokhi
Nil	451242	Jhilli	Nil	451315	Chidrapal
Nil	451243	Kiskal	Nil	451318	Ketulnar
Nil	451244	Mardingpal	Nil	451319	Toynar
Nil	451245	Kolnar	Nil	451320	Edasmeta
Nil	451246	Tadwala	Nil	451321	Fulgatta
Nil	451247	Bodga	Nil	451322	Gupdilanka
Nil	451248	Badepalli	Nil	451323	Patliguda
Nil	451249	Chhotepalli	Nil	451324	Tadkel
Nil	451250	Takled	Nil	451325	Puladi
Nil	451251	Marrimeta	Nil	451326	Irpapomara
Nil	451252	Gondmeta	Nil	451327	Hakwa
Nil	451253	Padmeta	Nil	451334	Jabbe
Nil	451262	Kohkawada	Nil	451335	Tamodi
Nil	451271	Bakeli	Nil	451336	Pedapal
Nil	451275	Burdum	Nil	451337	Kudmer
Nil	451276	Adewada	Nil	451338	Madpal
Nil	451279	Padnar	Nil	451339	Yatepal
Nil	451280	Irpanar	Nil	451341	Nilawaya
Nil	451281	Gomter	Nil	451342	Degmeta
Nil	451282	Tuswal	Nil	451343	Doraguda
Nil	451283	Todma	Nil	451344	Okenar
Nil	451284	Matasi	Nil	451345	Pitepal
Nil	451285	Gufa	Nil	451346	Cherli
Nil	451286	Mangnar	Nil	451348	Bechapal
Nil	451287	Kosalnar	Nil	451349	Kondapal
Nil	451288	Bodghat	Nil	451350	Hurrepal
Nil	451289	Sadar	Nil	451351	Timmenar
Nil	451290	Itulkudum	Nil	451352	Indrinar
Nil	451291	Koyam	Nil	451353	Porewada
Nil	451293	Tunder	Nil	451354	Eramangi
Nil	451294	Katouli	Nil	451355	Tindodi
Nil	451297	Palewaya	Nil	451356	Karemarka
Nil	451298	Niram	Nil	451357	Pallewaya
Nil	451300	Ghotpal	Less than 5	451083	Ranibodli

VILLAGE AND TOWN DIRECTORY

Range of Scheduled Castes population (percentages)	Location code number	Name of village	Range of Scheduled Castes population (percentages)	Location code number	Name of village
1	2	3	1	2	3
Less than 5	451123	Bedre	Nil	450998	Gampur
Less than 5	451126	Karkeli	Nil	450999	Kuyem
Less than 5	451185	Jaigur	Nil	451000	Doditumnar
Less than 5	451186	Darbha	Nil	451001	Pidiya
Less than 5	451189	Kutru	Nil	451002	Mirganghotul
Less than 5	451190	Mangapetha	Nil	451003	Korcholi
Less than 5	451199	Pindumpal	Nil	451004	Todka
Less than 5	451201	Gudma	Nil	451005	Palnar
Less than 5	451206	Jaiwaram	Nil	451006	Munga
Less than 5	451209	Kondroji	Nil	451007	Pedakorma
Less than 5	451210	Tumnar	Nil	451008	Sawnar
Less than 5	451224	Jangla	Nil	451010	Bhogamguda
Less than 5	451225	Matwada	Nil	451012	Koter
Less than 5	451292	Bengloor	Nil	451013	Cherkanti
Less than 5	451311	Nelasnar	Nil	451014	Kadenar
Less than 5	451313	Darapal	Nil	451015	Ghumra
Less than 5	451314	Kodoli	Nil	451016	Kader
Less than 5	451316	Talnar	Nil	451017	Padmoor
Less than 5	451317	Pinkonda	Nil	451018	Jargoya
Less than 5	451340	Mirtur	Nil	451019	Pedajojer
Less than 5	451358	Kotrapal	Nil	451020	Gundapur
Less than 5	451359	Bardala	Nil	451021	Kachilwar
5 - 10	451087	Penkram	Nil	451022	Durdha
5 - 10	451093	Farsegarh	Nil	451023	Mosla
5 - 10	451203	Jhadigutta	Nil	451024	Kaika
5 - 10	451360	Mingachal	Nil	451025	Japeli
11 - 20	451198	Bengla	Nil	451026	Pedakodepal
11 - 20	451205	Tumla	Nil	451028	Koyaitpal
21 - 30	451100	Sagmeta	Nil	451029	Santashpur
			Nil	451031	Ponjer
			Nil	451032	Chilnar
			Nil	451035	Turnar
			Nil	451040	Komla
			Nil	451043	Matala
			Nil	451044	Itulnar
			Nil	451045	Kakadmeta
			Nil	451046	Chintanpalli
			Nil	451047	Kachalaram
			Nil	451048	Aaded
			Nil	451049	Gunjakonta
			Nil	451052	Dupeli
			Nil	451057	Kottapal
			Nil	451060	Jaitaloor
			Nil	451061	Pedakawwali
			Nil	451063	Guddipal
Name of CD Block: Bijapur (0146)					
Nil	450982	Pusnar	Nil	450982	Pusnar
Nil	450983	Chhotehiroli	Nil	450983	Chhotehiroli
Nil	450985	Metapal	Nil	450985	Metapal
Nil	450986	Marriwada	Nil	450986	Marriwada
Nil	450987	Chokhanpal	Nil	450987	Chokhanpal
Nil	450988	Chinnajojer	Nil	450988	Chinnajojer
Nil	450989	Kamkanar	Nil	450989	Kamkanar
Nil	450992	Nainpal	Nil	450992	Nainpal
Nil	450993	Burji	Nil	450993	Burji
Nil	450994	Kurush	Nil	450994	Kurush
Nil	450995	Malloor	Nil	450995	Malloor
Nil	450996	Andri	Nil	450996	Andri
Nil	450997	Tamodi	Nil	450997	Tamodi

Range of Scheduled Castes population (percentages)	Location code number	Name of village	Range of Scheduled Castes population (percentages)	Location code number	Name of village
1	2	3	1	2	3
Nil	451064	Aded	Less than 5	451038	Naimed
Nil	451065	Ralapal	Less than 5	451039	Dogoli
Nil	451066	Chinnakawali	Less than 5	451042	Eeramnar
Nil	451068	Hiroli	Less than 5	451053	Midte
Nil	451069	Kawdagaon	Less than 5	451055	Dhanora
Nil	451070	Dumirpalnar	Less than 5	451058	Manjhiguda
Nil	451071	Nendra	Less than 5	451059	Itpal
Nil	451072	Edasmeta	Less than 5	451062	Kandulnar
Nil	451073	Edainaar	Less than 5	451067	Chinnakodepal
Nil	451074	Isulnar (Kotra)	5 - 10	450991	Gangaloor
Nil	451075	Kake Korma	5 - 10	451009	Paddeda
Nil	451076	Bodla Pusnar	5 - 10	451030	Pamalwaya
Nil	451077	Gorna	5 - 10	451036	Nukanpal
Nil	451078	Mankelli	5 - 10	451041	Kuyenar
Less than 5	450984	Gongla	11 - 20	451050	Mormed
Less than 5	450990	Reddi	11 - 20	451056	Borje
Less than 5	451011	Cherpal	21 - 30	451051	Toynar
Less than 5	451027	Tumnar	21 - 30	451054	Papanpal
Less than 5	451037	Musaloor			

APPENDIX VII B
LIST OF VILLAGES ACCORDING TO THE PROPORTION OF THE SCHEDULED TRIBES TO THE TOTAL POPULATION BY RANGES

Range of Scheduled Tribes population (percentages)	Location code number	Name of village	Range of Scheduled Tribes population (percentages)	Location code number	Name of village
1	2	3	1	2	3
Name of CD Block: Bhopalpattnam (0143)			76 and above	450685	Pasewada
Nil	450753	Marriguda	76 and above	450688	Chipanpalli
Less than 5	450740	Bareguda	76 and above	450689	Phandiwaya
5 - 10	450742	Gangaram	76 and above	450692	Palse Gundi
11 - 20	450754	Timed	76 and above	450693	Adepalli
11 - 20	450756	Gollaguda	76 and above	450697	Gartul
21 - 30	450760	Gulapenta	76 and above	450698	Kokera
21 - 30	450764	Rudraram	76 and above	450699	Cherpalli
31 - 40	450667	Farasnar	76 and above	450700	Sandra
31 - 40	450735	Pendlalam	76 and above	450701	Jaraguda
31 - 40	450739	Petabogda	76 and above	450702	Ralapalli
31 - 40	450777	Reguda	76 and above	450703	Arepalli
31 - 40	450839	Madded	76 and above	450704	Irpagutta
41 - 50	450755	Bhatpalli	76 and above	450705	Chhotekakler
41 - 50	450761	Gotaiguda	76 and above	450706	Phulgundam
51 - 75	450732	Wadla	76 and above	450707	Bade Kakler
51 - 75	450744	Saknapalli	76 and above	450708	Tekameta
51 - 75	450746	Dammur	76 and above	450716	Marwada
51 - 75	450747	Raiguda	76 and above	450717	Annapur
51 - 75	450748	Bardali	76 and above	450718	Safimarka
51 - 75	450749	Lingapur	76 and above	450719	Pilur
51 - 75	450751	Nalampalli	76 and above	450720	Penkudur
51 - 75	450752	Bhimaram(Ramapurm)	76 and above	450722	Kondapadgu
51 - 75	450757	Chandangiri	76 and above	450723	Nilamadgu
51 - 75	450759	Ulloor	76 and above	450724	Kandla Parti
51 - 75	450781	Chandur	76 and above	450731	Matti Marka
51 - 75	450782	Tarlaguda	76 and above	450733	Polem
51 - 75	450783	Dudheda	76 and above	450734	Gokhur
51 - 75	450806	Cherpalli	76 and above	450741	Redeepalli
51 - 75	450838	Sangampalli	76 and above	450743	Kottaguda
51 - 75	450840	Muttapur	76 and above	450745	Duglamguda
51 - 75	450848	Kongupalli	76 and above	450758	Chillamarka
76 and above	450668	Karkawada	76 and above	450763	Kuchnur
76 and above	450669	Dudme	76 and above	450765	Arjunali
76 and above	450672	Gondgugur	76 and above	450767	Medhapur Urf Karka
76 and above	450673	Halbatumirguda			Waya
76 and above	450674	Dudepalli	76 and above	450768	Depla
76 and above	450675	Kerpe	76 and above	450769	Kandla
76 and above	450678	Markud	76 and above	450770	Kondamosam
76 and above	450680	Odru	76 and above	450771	Metlacheru
76 and above	450681	Gunda Puri	76 and above	450772	Metlacheru(Kotaguda)
76 and above	450682	Netikakler	76 and above	450773	Rampeta
76 and above	450684	Netiwada	76 and above	450774	Atukpalli

Range of Scheduled Tribes population (percentages)	Location code number	Name of village	Range of Scheduled Tribes population (percentages)	Location code number	Name of village
1	2	3	1	2	3
76 and above	450778	Sitanagaram(Jajalguda)	Name of CD Block: Usur (0144)		
76 and above	450779	Bhadrakali	Nil	450887	Pakela
76 and above	450780	Tarud	Less than 5	450893	Basaguda
76 and above	450784	Kotur	11 - 20	450892	Futkel
76 and above	450785	Kambalpetta	21 - 30	450902	Lingagiri
76 and above	450790	Marrimala	41 - 50	450851	Modakpal
76 and above	450791	Annaram	51 - 75	450863	Munjal Kanker
76 and above	450792	Bangapalli	51 - 75	450864	Jinippa
76 and above	450793	Anchoda	51 - 75	450877	Aawapalli
76 and above	450794	Raiguda	51 - 75	450889	Kottaguda
76 and above	450795	Kesaiguda	51 - 75	450926	Usur
76 and above	450796	Gorla	51 - 75	450934	Pujarikanker
76 and above	450797	Minur	51 - 75	450944	Kottapalli
76 and above	450798	Gorgunda	51 - 75	450945	Polampalli
76 and above	450799	Posadpalli	51 - 75	450963	Pamed
76 and above	450800	Bamanpur	76 and above	450850	Chintanpal
76 and above	450801	Burguda	76 and above	450853	Murkinar
76 and above	450802	Motakpalli	76 and above	450854	Pangampal
76 and above	450803	Chinnamathur	76 and above	450857	Sandrel
76 and above	450804	Jajalguda(Bhattiguda)	76 and above	450858	Pawrel
76 and above	450805	Peddmathur	76 and above	450859	Bhattiguda
76 and above	450807	Yapla	76 and above	450860	Farsapalli
76 and above	450808	Sandrapalli	76 and above	450861	Sankanpalli
76 and above	450817	Dampaya	76 and above	450862	Engpalli
76 and above	450818	Kotaguda(Dudheda)	76 and above	450865	Lankapalli
76 and above	450819	Dudheda(Kottaguda)	76 and above	450866	Bhandarpal
76 and above	450820	Dhangol	76 and above	450867	Penkram
76 and above	450821	Pegdapalli (Kottaguda)	76 and above	450868	Cherakdodi
76 and above	450822	Pegdapalli(Basaguda)	76 and above	450869	Pusgudi
76 and above	450823	Pegdapalli	76 and above	450870	Nukanpal
76 and above	450824	Somanpalli	76 and above	450871	Dharavaram
76 and above	450826	Bandeparre	76 and above	450872	Cheramangi
76 and above	450827	Koranjed	76 and above	450873	Dugaiguda
76 and above	450829	Kachlaram	76 and above	450874	Chintakonta
76 and above	450831	Angampalli	76 and above	450875	Ilmidi
76 and above	450832	Tamlapalli	76 and above	450876	Semaldodi
76 and above	450835	Gauraram	76 and above	450878	Punnoor
76 and above	450837	Konaguda	76 and above	450879	Murdanda
76 and above	450841	Minkapalli	76 and above	450880	Chatlapalli
76 and above	450842	Komatpalli	76 and above	450881	Puskonta
76 and above	450843	Loded	76 and above	450882	Belam Lendra
76 and above	450844	Kottapalli	76 and above	450883	Timmapur
76 and above	450845	Pamgal	76 and above	450884	Chilkapalli
76 and above	450846	Uskaled	76 and above	450885	Pusbaka
76 and above	450847	Gilgicha	76 and above	450886	Chirpur Bhatti
76 and above	450849	Metupalli			

Range of Scheduled Tribes population (percentages)	Location code number	Name of village	Range of Scheduled Tribes population (percentages)	Location code number	Name of village
1	2	3	1	2	3
51 - 75	451212	Pusnar	76 and above	451129	Tadmendri
51 - 75	451225	Matwada	76 and above	451131	Odsanporka
51 - 75	451229	Mangalnar	76 and above	451132	Rengawaya
51 - 75	451232	Uspari	76 and above	451135	Nayatumir Gurda
51 - 75	451286	Mangnar	76 and above	451137	Madepur
51 - 75	451288	Bodghat	76 and above	451138	Kungler
51 - 75	451311	Nelasnar	76 and above	451139	Madepurturri
51 - 75	451312	Surokhi	76 and above	451140	Manjimendry
51 - 75	451314	Kodoli	76 and above	451142	Kounde
51 - 75	451318	Ketulnar	76 and above	451144	Teklanugur
51 - 75	451340	Mirtur	76 and above	451145	Nugur
51 - 75	451360	Mingachal	76 and above	451146	Hingmeta
76 and above	451079	Jarwa	76 and above	451147	Chhotobodli
76 and above	451080	Murkinar	76 and above	451150	Kumharmeta
76 and above	451081	Chhotealwada	76 and above	451151	Hurregubali
76 and above	451082	Chatpalli	76 and above	451155	Jaramarka
76 and above	451083	Ranibodli	76 and above	451156	Puslanka
76 and above	451084	Gattapalli	76 and above	451157	Kodka
76 and above	451085	Chinger	76 and above	451158	Birabhatti
76 and above	451087	Penkram	76 and above	451159	Bandeparre
76 and above	451088	Korlapalli	76 and above	451160	Uskapatnam
76 and above	451089	Muchler	76 and above	451161	Ambeli
76 and above	451090	Somanpalli	76 and above	451162	Tungeli
76 and above	451091	Kuprel	76 and above	451163	Aaklanka
76 and above	451092	Mandem	76 and above	451164	Parkeli
76 and above	451093	Farsegarh	76 and above	451167	Chinnatokameta
76 and above	451094	Bhatpalli	76 and above	451169	Bhurri
76 and above	451095	Edasgondi	76 and above	451175	Dodum
76 and above	451097	Odsanpalli	76 and above	451176	Gudra
76 and above	451099	Salepalli	76 and above	451178	Bandemarka
76 and above	451101	Mukabeli	76 and above	451179	Telitekla
76 and above	451102	Badealwada	76 and above	451180	Guttamangi
76 and above	451104	Damaram	76 and above	451181	Idwada
76 and above	451105	Karremarka	76 and above	451182	Pulod
76 and above	451106	Eligandra	76 and above	451183	Kormeta
76 and above	451107	Chuchkonta	76 and above	451184	Medpal
76 and above	451109	Mukram	76 and above	451185	Jaigur
76 and above	451113	Doke	76 and above	451186	Darbha
76 and above	451114	Gumner	76 and above	451188	Petha
76 and above	451115	Katur	76 and above	451189	Kutru
76 and above	451122	Wayanar	76 and above	451190	Mangapetha
76 and above	451123	Bedre	76 and above	451191	Tadmer
76 and above	451124	Kodepalli	76 and above	451192	Adawalli
76 and above	451125	Edkapalli	76 and above	451193	Ponodwaya
76 and above	451126	Karkeli	76 and above	451194	Ketulnar
76 and above	451127	Musli	76 and above	451195	Chhotepotenar
76 and above	451128	Kopanajarri	76 and above	451196	Benchram

VILLAGE AND TOWN DIRECTORY

Range of Scheduled Tribes population (percentages)	Location code number	Name of village	Range of Scheduled Tribes population (percentages)	Location code number	Name of village
1	2	3	1	2	3
76 and above	451197	Mandimarka	76 and above	451250	Takled
76 and above	451198	Bengla	76 and above	451251	Marrimeta
76 and above	451199	Pindumpal	76 and above	451252	Gondmeta
76 and above	451200	Saknapalli	76 and above	451253	Padmeta
76 and above	451201	Gudma	76 and above	451262	Kohkawada
76 and above	451202	Kompalli	76 and above	451271	Bakeli
76 and above	451203	Jhadigutta	76 and above	451275	Burдум
76 and above	451204	Ketanpal	76 and above	451276	Adewada
76 and above	451205	Tumla	76 and above	451279	Padnar
76 and above	451206	Jaiwaram	76 and above	451280	Irpanar
76 and above	451207	Chhotegongla	76 and above	451282	Tuswal
76 and above	451208	Hitulwada	76 and above	451283	Todma
76 and above	451209	Kondroji	76 and above	451284	Matasi
76 and above	451211	Dhusaad	76 and above	451285	Gufa
76 and above	451213	Patarpara	76 and above	451287	Kosalnar
76 and above	451214	Pondum	76 and above	451289	Sadar
76 and above	451215	Halloor	76 and above	451290	Itulkudum
76 and above	451216	Turrenar	76 and above	451291	Koyam
76 and above	451217	Keshkutul	76 and above	451292	Bengloor
76 and above	451218	Pindka Tungali	76 and above	451293	Tunder
76 and above	451219	Pitetungali	76 and above	451294	Katouli
76 and above	451220	Mingachal	76 and above	451297	Palewaya
76 and above	451221	Gadamali	76 and above	451298	Niram
76 and above	451222	Potenarichwada	76 and above	451300	Ghotpal
76 and above	451223	Badetungali	76 and above	451301	Dharma
76 and above	451224	Jangla	76 and above	451302	Bail
76 and above	451226	Kotrapal	76 and above	451303	Tadopot
76 and above	451227	Belchar	76 and above	451304	Utlā
76 and above	451228	Odsa	76 and above	451305	Yehkali
76 and above	451230	Bhatwada	76 and above	451306	Chinger
76 and above	451231	Chihka	76 and above	451307	Belnar
76 and above	451233	Gudsakal	76 and above	451309	Bangoli
76 and above	451235	Viriya Bhumi	76 and above	451310	Satwa
76 and above	451236	Daler	76 and above	451313	Darapal
76 and above	451237	Adwada	76 and above	451315	Chidrapal
76 and above	451238	Hingum	76 and above	451316	Talnar
76 and above	451239	Jaramongiya	76 and above	451317	Pinkonda
76 and above	451240	Ider	76 and above	451319	Toynar
76 and above	451241	Darmel	76 and above	451320	Edasmeta
76 and above	451242	Jhilli	76 and above	451323	Patliguda
76 and above	451243	Kiskal	76 and above	451324	Tadkel
76 and above	451244	Mardingpal	76 and above	451325	Puladi
76 and above	451245	Kolnar	76 and above	451326	Irpapomara
76 and above	451246	Tadwala	76 and above	451327	Hakwa
76 and above	451247	Bodga	76 and above	451334	Jabbe
76 and above	451248	Badepalli	76 and above	451335	Tamodi
76 and above	451249	Chhotepalli	76 and above	451336	Pedapal

Range of Scheduled Tribes population (percentages)	Location code number	Name of village	Range of Scheduled Tribes population (percentages)	Location code number	Name of village
1	2	3	1	2	3
76 and above	451337	Kudmer	76 and above	450991	Gangaloor
76 and above	451338	Madpal	76 and above	450992	Nainpal
76 and above	451339	Yatepal	76 and above	450993	Burji
76 and above	451341	Nilawaya	76 and above	450994	Kurush
76 and above	451343	Doraguda	76 and above	450996	Andri
76 and above	451344	Okenar	76 and above	450997	Tamodi
76 and above	451345	Pitepal	76 and above	450998	Gampur
76 and above	451346	Cherli	76 and above	450999	Kuyem
76 and above	451348	Bechapal	76 and above	451000	Doditumnar
76 and above	451349	Kondapal	76 and above	451001	Pidiya
76 and above	451350	Hurrepal	76 and above	451002	Mirganghotul
76 and above	451351	Timmenar	76 and above	451003	Korcholi
76 and above	451352	Indrinar	76 and above	451004	Todka
76 and above	451353	Porewada	76 and above	451005	Palnar
76 and above	451354	Eramangi	76 and above	451006	Munga
76 and above	451355	Tindodi	76 and above	451007	Pedakorma
76 and above	451356	Karemarka	76 and above	451008	Sawnar
76 and above	451357	Pallewaya	76 and above	451009	Paddeda
76 and above	451358	Kotrapal	76 and above	451010	Bhogamguda
76 and above	451359	Bardala	76 and above	451014	Kadenar
			76 and above	451015	Ghumra
			76 and above	451016	Kader
			76 and above	451017	Padmoor
			76 and above	451019	Pedajojer
			76 and above	451020	Gundapur
			76 and above	451021	Kachilwar
			76 and above	451022	Durdha
			76 and above	451023	Mosla
			76 and above	451024	Kaika
			76 and above	451025	Japeli
			76 and above	451026	Pedakodepal
			76 and above	451027	Tumnar
			76 and above	451028	Koyaitpal
			76 and above	451031	Ponjer
			76 and above	451032	Chilnar
			76 and above	451035	Turnar
			76 and above	451037	Musaloor
			76 and above	451039	Dogoli
			76 and above	451040	Komla
			76 and above	451042	Eeramnar
			76 and above	451043	Matala
			76 and above	451044	Itulnar
			76 and above	451045	Kakadmeta
			76 and above	451046	Chintanpalli
			76 and above	451047	Kachalaram
			76 and above	451048	Aaded
Name of CD Block: Bijapur (0146)					
Nil	451012	Koter			
Nil	451018	Jargoya			
Less than 5	450990	Reddi			
5 - 10	450984	Gongla			
11 - 20	451011	Cherpal			
21 - 30	451057	Kottapal			
31 - 40	451013	Cherkanti			
31 - 40	451029	Santashpur			
51 - 75	450987	Chokhanpal			
51 - 75	450989	Kamkanar			
51 - 75	450995	Malloor			
51 - 75	451030	Pamalwaya			
51 - 75	451036	Nukanpal			
51 - 75	451038	Naimed			
51 - 75	451041	Kuyenar			
51 - 75	451051	Toynar			
51 - 75	451054	Papanpal			
76 and above	450982	Pusnar			
76 and above	450983	Chhotehiroli			
76 and above	450985	Metapal			
76 and above	450986	Marriwada			
76 and above	450988	Chinnajojer			

VILLAGE AND TOWN DIRECTORY

Range of Scheduled Tribes population (percentages)	Location code number	Name of village	Range of Scheduled Tribes population (percentages)	Location code number	Name of village
1	2	3	1	2	3
76 and above	451049	Gunjakonta	76 and above	451066	Chinnakawali
76 and above	451050	Mormed	76 and above	451067	Chinnakodepal
76 and above	451052	Dupeli	76 and above	451068	Hiroli
76 and above	451053	Midte	76 and above	451069	Kawdagaon
76 and above	451055	Dhanora	76 and above	451070	Dumirpalnar
76 and above	451056	Borje	76 and above	451071	Nendra
76 and above	451058	Manjhiguda	76 and above	451072	Edasmeta
76 and above	451059	Itpal	76 and above	451073	Edainaar
76 and above	451060	Jaitaloor	76 and above	451074	Isulnar (Kotra)
76 and above	451061	Pedakawwali	76 and above	451075	Kake Korma
76 and above	451062	Kandulnar	76 and above	451076	Bodla Pusnar
76 and above	451063	Guddipal	76 and above	451077	Gorna
76 and above	451064	Aded	76 and above	451078	Mankelli
76 and above	451065	Ralapal			

SECTION - II : TOWN DIRECTORY

**STATEMENT
STATUS AND**

Sr. No.	Class, name and civic status of town	Location Code No.	Name of Taluk/ Tahsil/ Police Station/Islands etc.	Name of CD block	Area (sq. Km.)	Number of households including houseless households (2011 Census)	Scheduled Castes Popula- tion (2011 Census)	Scheduled Tribes Popula- tion (2011 Census)
1	2	3	4	5	6	7	8	9
1	VI, Bhopalpattanam (NP)	2241703376802075	Bhopalpattnam	Bhopalpattnam	13.17	941	235	2436
	NP							
2	IV, Bijapur (NP)	2241703378802076	Bijapur	Bijapur	32.16	3521	2198	7810
	NP							
3	V, Bhairamgarh (NP)	2241703379802077	Bhairamgarh	Bhairamgarh	35.96	2006	122	5416
	NP							

**STATEMENT
PHYSICAL ASPECT AND**

Sr. No.	Name of town	Physical aspects			Name of and road distance (in kms.) from		
		Rainfall (in mm)	Temperature (in centigrade)		State HQ.	District HQ.	Sub-Division/ Taluk/ Tahsil/ Police station/ Development Block/ Island HQ.
3	4	5	6	7			
1	Bhopalpattanam (NP)	1592.0	36	17	RAIPUR (515)	BIJAPUR (52)	BHOPALPATTNAM (0)
2	Bijapur (NP)	1658.0	36	17	RAIPUR (474)	BIJAPUR (0)	BIJAPUR (0)
3	Bhairamgarh (NP)	1641.0	42	18	RAIPUR (415)	BIJAPUR (50)	BHAIRAMGARH (0)

**- I
GROWTH HISTORY**

Population and growth rate (in brackets) of the town at the Censuses of												Density (2011 Census)	Sex ratio	Sr. No.		
1901	1911	1921	1931	1941	1951	1961	1971	1981	1991	2001	2011	1991	2001	2011		
10	11	12	13	14	15	16	17	18	19	20	21	22	23	24	25	1
0	0	0	0	0	0	0	0	0	0	0	4445	338	0	0	1079	1
(0)	(0)	(0)	(0)	(0)	(0)	(0)	(0)	(0)	(0)	(0)	(0)					
0	0	0	0	0	0	0	0	0	0	0	16129	502	0	0	836	2
(0)	(0)	(0)	(0)	(0)	(0)	(0)	(0)	(0)	(0)	(0)	(0)					
0	0	0	0	0	0	0	0	0	0	0	9026	251	0	0	1054	3
(0)	(0)	(0)	(0)	(0)	(0)	(0)	(0)	(0)	(0)	(0)	(0)					

**- II
LOCATION OF TOWNS, 2009**

Name of and road distance (in kms.) from						Sr. No.
Nearest city with population of one lakh and more	Nearest city with population of five lakh and more	Railway station	Bus route	Name of town		
9	10	11	12	2		1
JAGDALPUR (215)	RAIPUR (515)	DANTEWADA (150)	YES (0)	Bhopalpattanam (NP)		1
JAGDALPUR (168)	RAIPUR (474)	DANTEWADA (99)	YES (0)	Bijapur (NP)		2
JAGDALPUR (115)	RAIPUR (415)	DANTEWADA (60)	YES (0)	Bhairamgarh (NP)		3

**STATEMENT
CIVIC AND OTHER**

Sr. No.	Name of Town	Road length (in kms.)	System of drainage				Number of latrines			
			Open (OD)	Closed (CD)	Both - Open & Closed (BD)	Nil	Pit System	Flush/Pour Flush (Water borne)	Service	Others
1	2	3	4	5	6	7	8	9	10	11
1	Bhopalpattanam (NP)	4.0	-	-	-	Nil	0	300	0	0
2	Bijapur (NP)	93.0	-	-	BD	-	100	2001	0	0
3	Bhairamgarh (NP)	22.1	OD	-	-	-	0	346	0	1

*In case this service is not available in the town, the name of the nearest place and its distance from the town where facility is available has been given

@Two major source only

Abbreviation

TT: Tap water from treated source

TU: Tap water from un-treated source

CW: Covered well

UW: Un-covered well

HP: Hand pump

TW/B: Tubewell /Borehole

RW: Rainwater

S: Spring

TK/P/L: Tank/Pond/Lake

O: Others

OHT: Over head Tank

SR: Service Reservoir

RIG: River Infiltration Gallery

BWP: Bore Well Pumping system

PT: Pressure Tank

N\A,NA,N.A.: Not Available

**STATEMENT
MEDICAL**

Sr. No.	Name of Town	No. of Medical facilities* (with number of beds in brackets)				
		Hospitals (Allopathic & Others)	Dispensaries / Health Center	Family Welfare Center	Maternity and Child Welfare Center	Maternity Homes
1	2	3	4	5	6	7
1	Bhopalpattanam (NP)	1(6)	1(0)	1(0)	1(2)	1(2)
2	Bijapur (NP)	1(30)	168 Kms.	1(0)	168 Kms.	168 Kms.
3	Bhairamgarh (NP)	2(30)	115 Kms.	1(0)	1(0)	1(10)

*If a medical facility is not available in the town,nearest place distance from the town where facility is available has been given

*N.A.:Not Available

- III
AMENITIES, 2009

Protected water supply		Fire fighting service*	Electrification (Number of connections)					Name of Town
Source of supply (Codes) @	System of storage with capacity in kilo litres (along with Codes) @		Dome- stic	Indus- trial	Commer- cial	Road lighting (points)	Others	
12	13	14	15	16	17	18	19	2
OHT,	TW/B(200)	No,BAILADILA(180)	537	4	3	2	3	Bhopalpattanam (NP)
OHT,	UW(900),HP()	No,DANTEWADA(99)	1337	4	155	90	19	Bijapur (NP)
BWP,	HP(125),TW/B()	No,BACHELI(80)	417	1	67	1	4	Bhairamgarh (NP)

- IV
FACILITIES, 2009

No. of Medical facilities* (with number of beds in brackets)					Charitable Hospital/Nursing Home (Numbers)	Medicine Shop (Numbers)	Name of Town	Sr.No.
T.B.Hospital/ Clinic	Nursing Homes	Veterinary Hospital	Mobile Health Clinic	Others etc.				
8	9	10	11	12	13	14	2	1
1(0)	N.A.	1(0)	1(0)	N.A.	0	0	Bhopalpattanam (NP)	1
168 Kms.	N.A.	1(0)	1(0)	N.A.	0	3	Bijapur (NP)	2
60 Kms.	N.A.	1(0)	1(0)	N.A.	0	2	Bhairamgarh (NP)	3

**STATEMENT
EDUCATIONAL, RECREATIONAL**

Sr. No.	Name of Town	Number of Educational Facilities*				
		Primary school	Middle school	Secondary school	Senior Secondary school	Arts/ Science/ Commerce colleges (of degree level and above)
1	2	3	4	5	6	7
1	Bhopalpattanam (NP)	13	7	2	1	1
2	Bijapur (NP)	21	10	2	2	1
3	Bhairamgarh (NP)	17	6	1	1	Dantewada(60)

Sr. No.	Name of Town	Number of Educational Facilities*			Number of Social, Recreational and Cultural facilities		
		Non-formal Education Center (Sarva Shiksha Abhiyan Center)	Special School for Disabled	Other s	No. of Orphanage Home	Working women's hostles	No. of Old Age Home
1	2	13	14	15	16	17	18
1	Bhopalpattanam (NP)	(0)	Jagdapur(275)	(0)	Jagdapur(275)	Dantewada(150)	(0)
2	Bijapur (NP)	Jagdapur(168)	1	(0)	Jagdapur(168)	2	Jagdapur(168)
3	Bhairamgarh (NP)	(0)	Jagdapur(115)	(0)	Jagdapur(115)	Dantewada(60)	Raipur(415)

**STATEMENT
INDUSTRY AND**

Serial Number	Name of Town	Names of three most important commodities manufactured		
		1st	2nd	3rd
1	2	3	4	5
1	Bhopalpattanam (NP)			
2	Bijapur (NP)			
3	Bhairamgarh (NP)	HANDICRAFTS	BROOM MAKING	BASKETRY

- V**AND CULTURAL FACILITIES, 2009**

Number of Educational Facilities*					Name of Town	Sr. No.
Medical colleges	Engineering colleges	Management Institute/ colleges	Polytechnics	Recognised Shorthand, Typewriting and vocational training institutions		
8	9	10	11	12	2	1
Jagdalpur(275)	Jagdalpur(275)	Raipur(515)	Jagdalpur(275)	Geedam(140)	Bhopalpattanam (NP)	1
Jagdalpur(168)	Jagdalpur(168)	Raipur(474)	Jagdalpur(168)	2	Bijapur (NP)	2
Jagdalpur(115)	Jagdalpur(115)	Raipur(415)	Jagdalpur(115)	Geedam(42)	Bhairamgarh (NP)	3

Number of Social, Recreational and Cultural facilities					Name of Town	Sr. No.
Stadium	Cinema Theatre	Auditorium/ Community halls	Public libraries	Reading rooms		
19	20	21	22	23	2	1
2	Jagdalpur(275)	1	Jagdalpur(275)	Jagdalpur(275)	Bhopalpattanam (NP)	1
1	1	1	Jagdalpur(168)	Jagdalpur(168)	Bijapur (NP)	2
Jagdalpur(115)	Jagdalpur(115)	1	Jagdalpur(115)	Jagdalpur(115)	Bhairamgarh (NP)	3

- VI**BANKING, 2009**

Number of banks			Number of agricultural credit societies	Number of non-agricultural credit societies	Name of Town	Sr. No.
Nationalised Bank	Private Commercial Bank	Co-operative Bank				
6	7	8	9	10	2	1
1	1	1	1	0	Bhopalpattanam (NP)	1
1	0	1	1	0	Bijapur (NP)	2
1	0	1	1	0	Bhairamgarh (NP)	3

**STATEMENT
CIVIC AND OTHER AMENITIES**

Sr. No.	Class and name of town	Name of the slum	Is it notified	No. of house-holds (approximate)	Population of the Slum (approximate)	Paved roads (in kms.)	System of drainage			
							Open	Closed	Both (Open & Closed)	Nil
1	2	3	4	5	6	7	8	9	10	11
1	IV,Bijapur (NP)	Pravir Chand Ward	No	255	1116	2	-	-	BD	-
2	IV,Bijapur (NP)	Shhid Budhram Rana Nagar Ward	No	194	876	2	-	-	BD	-
3	IV,Bijapur (NP)	Shhid Veernarayan Nagar Ward	No	89	371	0	-	-	-	Nil
4	IV,Bijapur (NP)	Chandrashekhar Aajad Ward	No	237	917	0	-	-	-	Nil
5	IV,Bijapur (NP)	Shanti Nagar Ward	No	320	1138	0	-	-	-	Nil
6	V,Bhairamgarh (NP)	Pattagodam Para	No	125	580	0.25	-	-	-	Nil

- VII
IN SLUM, 2009

Number of latrines				Commu- nity	No. of tap points/ public hydrants installed for supply of protected water	Electricity (Number of connections)			Class and name of town	Sr. No.
Private						Domestic	Road lighting (points)	Others		
Pit System	Flush/ Pour Flush (Water borne)	Service	Others	16	17	18	19	20	2	1
0	120	0	50	0	0	243	16	0	IV,Bijapur (NP)	1
0	50	0	35	0	0	194	15	0	IV,Bijapur (NP)	2
0	10	0	0	0	0	70	0	0	IV,Bijapur (NP)	3
0	10	0	0	0	0	200	5	0	IV,Bijapur (NP)	4
0	10	0	0	0	2	30	0	0	IV,Bijapur (NP)	5
0	0	0	0	0	0	0	0	0	V,Bhairamgarh (NP)	6

APPENDIX TO TOWN DIRECTORY
TOWN SHOWING THEIR OUTGROWTHS WITH POPULATION

Serial Number	Name of the town with location code	Population of core town	Name of Outgrowth	Population of Outgrowth
1	2	3	4	5

-----Nil-----



2011

Directorate of Census Operations, Chhattisgarh
Govind Sarang Parisar, 3rd Floor
New Rajendra Nagar, Raipur - 492006
www.censusindia.gov.in

