



CENSUS OF INDIA 2011

CHHATTISGARH

SERIES-23

PART XII-A

DISTRICT CENSUS HANDBOOK KORIYA


VILLAGE & TOWN DIRECTORY



2011

DIRECTORATE OF CENSUS OPERATIONS
CHHATTISGARH

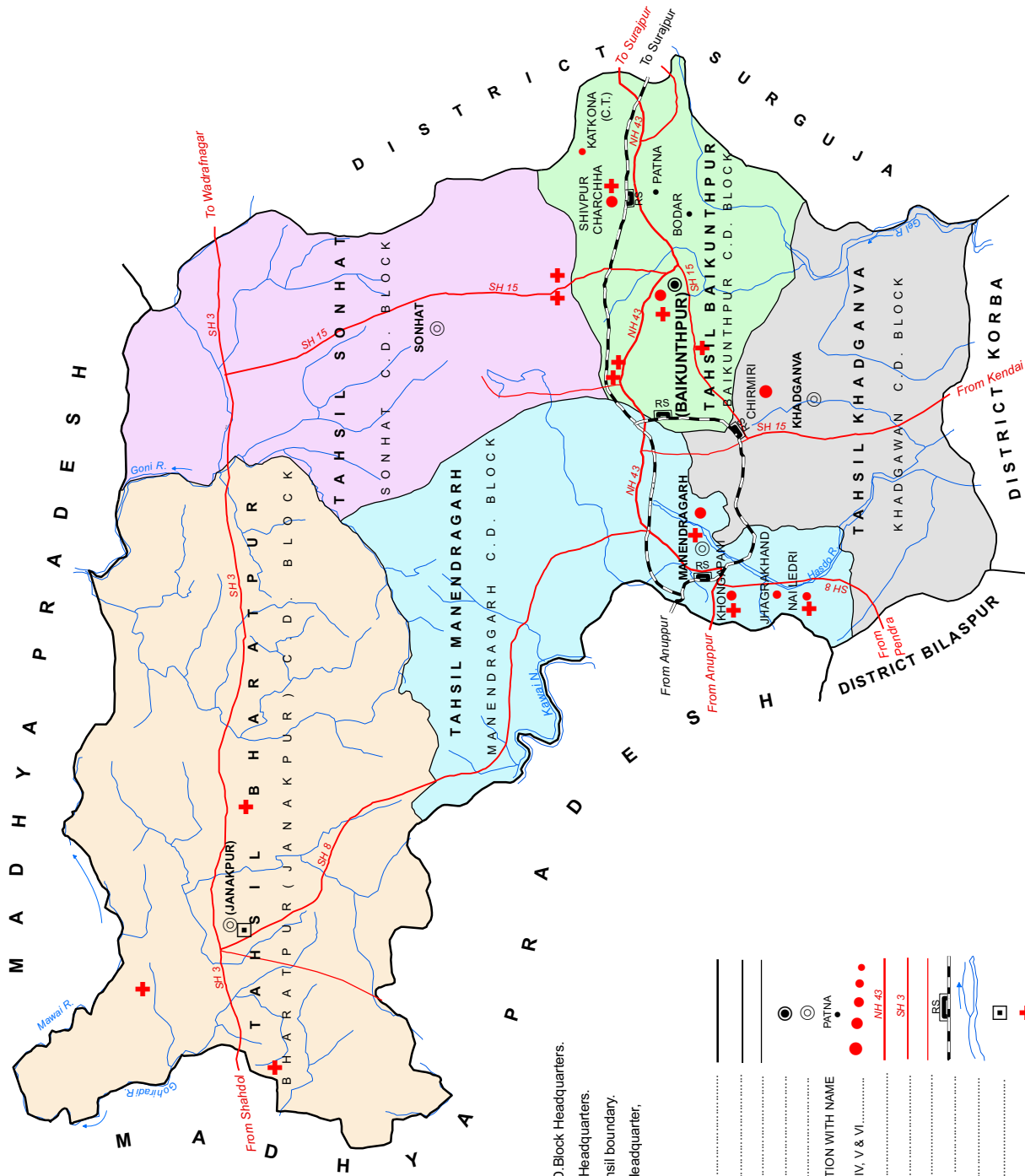
INDIA
CHHATTISGARH
DISTRICT KORIYA



Total Number of Tahsils.....	05
Total Number of C.D Blocks.....	05
Total Number of Statutory Towns	07
Total Number of Census Town	01
Total Number of Villages.....	636
Total Area (in Sq.Km).....	6604
Total Population	658917

C.T. - CENSUS TOWN
District Headquarters is also the Tahsil/C.D. Block Headquarters.
Tahsil Headquarters is also the C.D. Block Headquarters.
C.D. Block boundary is co-terminus with tahsil boundary.
Where the District Name is differ from its Headquarter,
The letter is given within brackets.

- BOUNDARY, STATE
- " DISTRICT
- " TAHASIL
- HEADQUARTERS: DISTRICT.....
- " TAHASIL.....
- VILLAGES HAVING 5000 AND ABOVE POPULATION WITH NAME
- URBAN AREA WITH POPULATION SIZE:- II, III, IV, V & VI.....
- NATIONAL HIGHWAY
- STATE HIGHWAY
- IMPORTANT METALLED ROADS
- RAILWAY LINE WITH STATION, BROAD GAUGE
- RIVER AND STREAM
- DEGREE COLLEGE
- HOSPITAL





सत्यमेव जयते

CENSUS OF INDIA 2001

CHHATTISGARH

SERIES - 23

PART- XII-A

DISTRICT CENSUS HANDBOOK

KORIYA

VILLAGE & TOWN DIRECTORY



2011

**DIRECTORATE OF CENSUS OPERATIONS
CHHATTISGARH**

Product Code No.
22-014-2011-Cen-Book(E)



ABOUT - AMRIT DHARA WATERFALL IN KORIYA

The natural beauty of Koriya is known all over India. The place is full of dense forests, mountains, rivers and waterfalls. Amrit Dhara Waterfall in Koriya is among the most famous waterfalls in Koriya.

The Amrit Dhara Water fall is a natural waterfall which originates from the Hasdo River. The waterfall is ideally located on the Manendragarh-Baikunthpur road. The waterfall is about 10-15 feet wide and falls from a height of 90 feet. At the point of waterfalls, cloudy atmosphere exist throughout the year.

A famous Shiva temple is located near the water fall. Around this spot a very famous mela is held every year. The mela was started by Ramanuj Pratap Singh Judeo, who was the King of Koriya State, in the year 1936. The mela takes place during the festive occasion of Mahashivratri and lakhs of devotees visits this place. The area around is also a famous picnic spot.

Contents

	Pages
Foreword	xi
Preface	xiii
Acknowledgements	xv
History and scope of the District Census Handbook	xvi
Brief history of the district	xvii
Analytical Note	
(i) Physical features	1-3
(ii) Census Concepts	3-8
(iii) Non Census Concepts	8-15
(iv) 2011 Census findings	15-16
(v) Brief analysis of PCA data based on inset tables 1 - 35	17-35
(vi) Brief analysis of Village Directory and Town Directory data based on inset tables 36 - 45	35-42
(vii) Major social and cultural events, natural and administrative developments and significant activities during the decade.	42
(viii) Brief description of places of religious, historical or archaeological importance in villages and places of tourist interest in the towns of the district.	42
(ix) Major characteristics of the district, contribution of the district in the form of any historical figure associated with the district.	42
Village and Town Directory	
Scope of Village and Town directory - column heading wise explanation and coverage of data	44-48
Section I – Village Directory	
(a) List of villages, outgrowths and Census merged in towns at 2011 Census	50
(b) CD Block wise presentation of Village Directory Data-	
(i) CD Block Map of Bharatpur showing Tahsil boundary	51
Alphabetical list of villages of Bharatpur CD Block along with location code 2001 and MDDS code 2011.	53-57
Presentation of Village Directory data of Bharatpur CD Block	58-93

	Pages
(ii) CD Block Map of Baikunthpur showing Tahsil boundary	95
Alphabetical list of villages of Baikunthpur CD Block along with location code 2001 and MDDS code 2011.	97-99
Presentation of Village Directory data of Baikunthpur CD Block	100-123
(iii) CD Block Map of Sonhat showing Tahsil boundary	125
Alphabetical list of villages of Sonhat CD Block along with location code 2001 and MDDS code 2011.	127-129
Presentation of Village Directory data of Sonhat CD Block	130-153
(iv) CD Block Map of Manendragarh showing Tahsil boundary	155
Alphabetical list of villages of Manendragarh CD Block along with location code 2001 and MDDS code 2011.	157-159
Presentation of Village Directory data of Manendragarh CD Block	160-183
(v) CD Block Map of Khadgawan showing Tahsil boundary	185
Alphabetical list of villages of Khadgawan CD Block along with location code 2001 and MDDS code 2011.	187-189
Presentation of Village Directory data of Khadgawan CD Block	190-207
(d) Appendixes to Village Directory	
Appendix-I : Summary showing total number of villages having Educational, Medical and other Amenities in Villages - CD Block level	208-211
Appendix-IA : Villages by number of Primary Schools	210
Appendix-IB : Villages by Primary, Middle and Secondary Schools	210
Appendix-IC : Villages with different sources of drinking water facilities available	211
Appendix-II : Villages with 5,000 and above population which do not have one or more amenities available	211
Appendix-III : Land utilisation data in respect of Census Towns	212
Appendix-IV : CD Block wise list of inhabited villages where no amenity other than drinking water facility is available	212
Appendix-V : Summary showing number of villages not having Scheduled Caste Population	213
Appendix-VI : Summary showing number of villages not having Scheduled Tribes population	213
Appendix-VIIA: List of villages according to proportion of the Scheduled Castes to the total population by ranges	214-220
Appendix-VIIB: List of villages according to the proportion of the Scheduled Tribes to the total population by ranges	221-227

	Pages
Section II - Town Directory	
(a) Town Directory Statement-I : Status and Growth History	230-231
(b) Town Directory Statement-II : Physical aspects and location of Towns, 2009	230-231
(c) Town Directory Statement-III : Civic and other amenities, 2009	232-233
(d) Town Directory Statement-IV : Medical Facilities, 2009	232-233
(e) Town Directory Statement-V : Educational, Recreational and Cultural facilities, 2009	234-235
(f) Town Directory Statement-VI : Industry and Banking, 2009	234-235
(g) Town Directory Statement-VII: Civic and other amenities in slums, 2009	236-239
(h) Appendix to Town Directory : Towns showing their outgrowth with Population	240

Foreword

The District Census Handbook (DCHB) is an important publication of the Census Organization since 1951. It contains both Census and non Census data of urban and rural areas for each District. The Census data provide information on demographic and socio-economic characteristics of population at the lowest administrative unit i.e. of each Village and Town and ward of the District. The Primary Census Abstract (PCA) part of this publication contains Census data including data on household amenities collected during 1st.phase of the Census i.e. House Listing and Housing Census. The non Census data presented in the DCHB is in the form of Village Directory and Town Directory contain information on various infrastructure facilities available in the village and town viz; education, medical, drinking water, communication and transport, post and telegraph, electricity, banking, and other miscellaneous facilities. Later on, the Telegraph Services were closed by the Government of India on 15th. July, 2013. The data of DCHB are of considerable importance in the context of planning and development at the grass-root level.

2. In the 1961 Census, DCHB provided a descriptive account of the District, administrative statistics, Census tables and Village and Town Directory including Primary Census Abstract. This pattern was changed in 1971 Census and the DCHB was published in three parts: Part-A related to Village and Town Directory, Part-B to Village and Town PCA and Part-C comprised analytical report, administrative statistics, District Census tables and certain analytical tables based on PCA and amenity data in respect of Villages. The 1981 Census DCHB was published in two parts: Part-A contained Village and Town Directory and Part-B the PCA of Village and Town including the SCs and STs PCA up to Tahsil/Town levels. New features along with restructuring of the formats of Village and Town Directory were added. In Village Directory, all amenities except electricity were brought together and if any amenity was not available in the referent Village, the distance in broad ranges from the nearest place having such an amenity, was given.

3. The pattern of 1981 Census was followed by and large for the DCHB of 1991 Census except the format of PCA. It was restructured. Nine-fold industrial classification of main workers was given against the four-fold industrial classification presented in the 1981 Census. In addition, sex wise population in 0-6 age group was included in the PCA for the first time with a view to enable the data users to compile more realistic literacy rate as all children below 7 years of age had been treated as illiterate at the time of 1991 Census. One of the important innovations in the 1991 Census was the Community Development Block (CD Block) level presentation of Village Directory and PCA data instead of the traditional Tahsil/Taluk/PS level presentation.

4. As regards DCHB of 2001 Census, the scope of Village Directory was improved by including some other amenities like banking, recreational and cultural facilities, newspapers & magazines and 'most important commodity' manufactured in a Village in addition to prescribed facilities of earlier Censuses. In Town Directory, the statement on Slums was modified and its coverage was enlarged by including details on all slums instead of 'notified slums'.

5. The scope and coverage of Village Directory of 2011 DCHB has been widened by including a number of new amenities in addition to those of 2001. These newly added amenities are: Pre-Primary School, Engineering College, Medical College, Management Institute, Polytechnic, Non-formal Training Centre, Special School for Disabled, Community Health Centre, Veterinary Hospital, Mobile Health Clinic, Medical Practitioner with MBBS Degree, Medical Practitioner with no degree, Traditional Practitioner and faith Healer, Medicine Shop, Community Toilet, Rural Sanitary Mart or Sanitary Hardware Outlet in the Village, Community Bio- gas, Sub Post Office, Village Pin Code, Public Call Office, Mobile Phone Coverage, Internet Cafes/ Common Service Centre, Private Courier Facility, Auto/Modified Autos, Taxis and Vans, Tractors, Cycle-pulled Rickshaws, Carts

driven by Animals, Village connected to National Highway, State Highway, Major District Road, and Other District Road, Availability of Water Bounded Macadam Roads in Village, ATM, Self-Help Group, Public Distribution System(PDS) Shop, Mandis/Regular Market, Weekly Haat, Agricultural Marketing Society, Nutritional Centers (ICDS), Anganwadi Centre, ASHA (Accredited Social Health Activist), Sports Field, Public Library, Public Reading Room, Assembly Polling station, Birth & Death Registration Office. In the Town Directory, seven Statements containing the details and the data of each Town have been presented viz.; (i)-Status and Growth History of Towns,(ii)- Physical Aspects and Location of Towns, (iii)-Civic and other Amenities, (iv)-Medical Facilities, (v)-Educational, Recreational & Cultural Facilities, (vi)- Industry & Banking, and (vii)- Civic & other amenities in Slums respectively. CD Block wise data of Village Directory and Village PCA have been presented in DCHB of 2011 Census as presented in earlier Census.

6. The data of DCHB 2011 Census have been presented in two parts, Part-A contains Village and Town Directory and Part-B contains Village and Town wise Primary Census Abstract. Both the Parts have been published in separate volumes in 2011 Census.

7. The Village and Town level amenities data have been collected, compiled and computerized under the supervision of Smt. Renu G Pillay, Joint Secretary & Director of Census Operation Chhattisgarh, Raipur. The task of Planning, Designing and Co-ordination of this publication was carried out by Dr. Pratibha Kumari, Assistant Registrar General (SS) under the guidance & supervision of Dr. R.C.Sethi, Ex-Addl. RGI and Shri Deepak Rastogi present Addl.RGI. Shri A.P. Singh, Deputy Registrar General, (Map) provided the technical guidance in the preparation of maps. Shri A.K. Arora, Joint Director of Data Processing Division under the overall supervision of Shri M.S.Thapa, Addl. Director (EDP) provided full cooperation in preparation of record structure for digitization and validity checking of Village and Town Directory data and the programme for the generation of Village Directory and Town Directory including various analytical inset tables as well as Primary Census Abstract (PCA). The work of preparation of DCHB, 2011 Census has been monitored in the Social Studies Division. I am thankful to all of them and others who have contributed to bring out this publication in time.

(C.Chandramouli)
Registrar General &
Census Commissioner, India

New Delhi.

Dated:- 16-06-2014

Preface

The District Census Handbook (DCHB) brought out in each decennial census since 1951 Census by the Census Organisation is an important publication which provides detailed Census and non Census information from village and town level to district level. The Primary Census Abstract (PCA) part of this publication contains census data including data on household amenities collected during the 1st phase of Census i.e. Houselisting and Housing Census. The non-census data (presented in another part) is in the form of village directory and town directory and it contains information on infrastructural facilities available in each village and town within the district. This include details on educational and medical facilities, drinking water, communication and transport, post, electricity, banking etc. The data provided in DCHBs are important in the context of planning and development at grass root level. This publication is brought out separately for each district of the State.

The DCHB was initially confined to a few Census tables and Primary Census Abstract (PCA) of each village and town within the district. Thereafter, its scope and coverage was enlarged in each subsequent Census. The DCHB published in 1961 Census provided a descriptive account of the district, administrative statistics, Census tables and village and town directory including PCA. The 1971 Census-DCHB series was in three parts: Part-A related to village and town directory, part-B to village and town PCA and Part-C comprised analytical report, administrative statistics, district census tables and certain analytical tables based on PCA and amenities data in respect of villages.

The 1981 Census-DCHB was in two parts: Part-A contained village and town directory and Part-B the PCA of villages and towns including the SCs and STs PCA up to tahsil/town levels. The village and Town directory formats were restructured. In Village Directory, all amenities except electricity were brought together and if any amenity was not available in the referent village, the distance in broad ranges from the nearest place having such an amenity, was given. Information on new items such as adult literacy centers, primary health sub-centres and community health workers in the village were provided. Information on approach to the village was provided for the first time in the village Directory. In the town Directory, a statement (IV-A) on slums was introduced to provide details on civic and other amenities in the notified slums of Class I and Class II towns.

The 1991 Census DCHB followed the presentation of 1981 Census, but the format of PCA was restructured. A Nine-fold industrial classification of main workers was given against the four-fold industrial classification presented in the 1981 Census. In addition, sex-wise population in 0-6 age group was included in the PCA for the first time with a view to enable data users to compile more realistic literacy rate as all children below 7 years of age had been treated as illiterate at the time of the 1991 Census. One of the important innovations in the 1991 Census was the Community Development Block (CD block) level presentation of village directory and PCA data instead of the traditional tahsil/taluk/PS level presentation.

The 2001 Census DCHB was more exhaustive in nature. The village Directory was enlarged by including a number of other facilities like banking, recreational and cultural facilities, news-papers and magazines and 'the most important commodity' manufactured in villages. In town Directory, the statement on slums was modified and its coverage enlarged by including details on all slums instead of only 'Notified slums'. Two more additions were inclusion of 'motif' highlighting significant characteristic of the district and brief analytical notes as annexures. An eight digit permanent location code number(PLCN) was assigned to all the villages and towns keeping in view future needs.

The coverage of Village Directory of 2011 DCHB has been further widened by including a number of new amenities in addition to those of 2001 Census. These newly added amenities are: Pre-Primary School, Engineering College, Medical College, Management Institute, Polytechnic, Non-formal Training Centre, Special School

for Disabled, Community Health Centre, Veterinary Hospital, Mobile Health Clinic, Medical Practitioner with MBBS Degree, Medical Practitioner with no degree, Traditional Practitioner and faith Healer, Medicine Shop, Community Toilet, Rural Sanitary Mart or Sanitary Hardware Outlet in the Village, Community Bio- gas, Sub Post Office, Village Pin Code, Public Call Office, Mobile Phone Coverage, Internet Cafes/ Common Service Centre, Private Courier Facility, Auto/Modified Autos, Taxis and Vans, Tractors, Cycle-pulled Rickshaws, Carts driven by Animals, Village connected to National Highway, State Highway, Major District Road, and Other District Road, Availability of WBM Roads in Village, ATM, Self-Help Group, Public Distribution System(PDS) Shop, Mandis/Regular Market, Weekly Haat, Agricultural Marketing Society, Nutritional Centers (ICDS), Anganwadi Centre, ASHA (Accredited Social Health Activist), Sports Field, Public Library, Public Reading Room, Assembly Polling station, Birth & Death Registration Office. In Town Directory, all seven Statements of 2001 Census were retained. CD Block wise data of Village Directory and Village PCA are presented in DCHB, as presented in previous Censuses.

The data of DCHB, 2011 Census have been presented in two parts, Part-A contains Village and Town Directory and Part-B contains Village and Town wise Primary Census Abstract. The two parts have been published in separate volumes.

The Non-Census data or village and town level amenities data for DCHB was collected in Village Directory Schedule and Town Directory Schedule designed and sent by the Office of the Registrar General & Census Commissioner, India. The blank schedules were sent to village level officials through their respective tahsil offices in case of villages and to town authorities in case of towns. The data compiled and supplied by them were compared with the data published in 2001 Census and also cross checked with the information obtained from various departments of State Government. An attempt was made to reconcile the discrepancies to make it more reliable. The digitization of VD & TD data and validity checks were done in-house. It must be noted that the village-wise area figures presented in the PCA are based on information supplied by village level revenue officials in Village Directories and the total given for the CD Block levels is the total of the area figures of villages coming under it. In the case of district and State area totals shown are based on the information furnished by the Survey of India, Govt. of India. Therefore, the total area of district may not match the total of area figures of the villages of the respective tahsils and districts. I am thankful to all the village and town level officials, respective tahsil and town authorities and district administration of State Government for their co-operation in accomplishing this task.

I express my sincere gratitude to Dr. C. Chandramouli, Registrar General & Census Commissioner, India for his valuable guidance and support. The task of planning and designing of DCHB was carried out by Dr. Pratibha Kumari, ARG(SS) in Social Studies Division of ORGI under the guidance and supervision of Shri Deepak Rastogi, Addl. RGI. Shri A.P. Singh, DRG (Map), provided technical guidance in preparation of Maps. Shri A.K. Arora, Joint Director (DP Division) under the overall supervision of Shri M.S. Thapa, Addl. Director (EDP) provided full co-operation in preparation of record structure for digitization and validity checks of Village and Town Directory data and the program for the generation for cross classified tables. I am thankful to all of them.

The data presented in DCHB together with drafting of DCHB reports, preparation of maps, manuscripts and its printing as per the guidelines of ORGI required concerted efforts of a team comprised of Shri Jose T. Varghese, Dr. I.C. Agrawal, Deputy Directors, Shri C.M. Joshi, Shri R. Patel, Dr. P.K. Sao, Assistant Directors, Shri Hirendra Kumar Sinha, Stat. Inv Gr. II, Smt. Rajni Jose, Senior Compiler, Shri Mrigendra Bahadur Singh, Compiler of this Census Directorate. I express my appreciation for their untiring work.

Renu G Pillay
Joint Secretary & Director

Raipur
Dated : 14 July, 2014

Acknowledgement

Supervision, Drafting, Editing & Finalization of DCHB Manuscripts

Shri D.R. Banerjee	Deputy Director
Shri Jose T. Varghese	Deputy Director
Dr. I.C.Agrawal	Deputy Director
Shri Hemant Kumar Singh	Asstt. Director
Shri R.Patel	Asstt. Director
Dr. Pradeep Kumar Sao	Asstt. Director

Scrutiny, Validity Checks, Digitization of Village & Town Directory Data

Shri Hirendra Kumar Sinha	Statistical Investigator Gr. II
Smt. Rajni Jose	Senior Compiler
Shri Mrigendra Bahadur Singh	Compiler

Supervision of Data Entry of Village Directory Data

Shri K. Manoharan	Asstt. Director(DC)
Shri V. K. Chauhan	Asstt. Director (DC)

Preparation of DCHB Maps

Shri Dharmendra Kumar	Geographer
Shri O.S.Shukla	Senior Draftsman
Shri Rajesh Barange	Senior Draftsman

Photocopy Section

Shri Aktu Ram	MTS
Shri Amalesh Kumar	MTS

ORGI-Data Processing Division

Shri Jaspal Singh Lamba DD (EDP)
Ms. Usha AD (EDP)
Shri Anurag Gupta DPA Grade 'A'
Shri Mukesh Kumar Mahawar DPA Grade 'A'
Ms. Shagufta Nasreen Bhat DPA Grade 'A'
Ms. Kiran Bala Saxena Sr. Supervisor
Shri Khem Verma Jadon Sr. Consultant
Shri Yashwant Singh Jr. Consultant

History and Scope of the District Census Handbook

The need of data at the grass root level for the administrative and planning purposes at sub micro level as well as academic studies prompted the innovation of District Census Handbook. The District Census Handbook is a unique publication from the Census organization which provides authentic details of census and non-census information from village and town level to district level. The District Census Handbook was firstly introduced during the 1951 Census. It contains both census and non census data of urban as well as rural areas for each district. The census data contain several demographic and socio-economic characteristics of the lowest administrative unit i.e. of each village and ward and town of the district. The non census data consist of data on the availability of various civic amenities and infrastructural facilities etc. at the town and village level which constitute Village Directory and Town Directory part of the DCHB. The data of DCHB are of considerable importance in the context of planning and development at the grass-root level.

In the 1961 census DCHB provided a descriptive account of the district, administrative statistics, census tables and village and town directory including Primary Census Abstract. This pattern was changed in 1971 Census and the DCHB was published in three parts: Part-A related to village and town directory, Part-B to village and town PCA and Part-C comprised analytical report, administrative statistics, district census tables and certain analytical tables based on PCA and amenity data in respect of villages. The 1981 census DCHB was published in two parts: Part-A contained village and town directory and Part-B the PCA of village and town including the SCs and STs PCA up to tahsil/ town levels. New features along with restructuring of the formats of village and town directory were added. In Village Directory, all amenities except electricity were brought together and if any amenity was not available in the referent village, the distance in broad ranges from the nearest place having such an amenity, was given.

The pattern of 1981 census was followed by and large for the DCHB of 1991 Census except the format of PCA. It was restructured. Nine-fold industrial classification of main workers was given against the four-fold industrial classification presented in the 1981 census. In addition, sex wise population in 0-6 age group was included in the PCA for the first time with a view to enable the data users to compile more realistic literacy rate as all children below 7 years of age had been treated as illiterate at the time of 1991 census. One of the important innovations in the 1991 census was the Community Development Block (CD Block) level presentation of village directory and PCA data instead of the traditional tahsil/taluk/PS level presentation.

As regards DCHB of 2001 Census, the scope of Village Directory was expanded by including some other amenities like banking, recreational and cultural facilities, newspapers & magazines and 'most important commodity' manufactured in a village in addition to prescribed facilities of earlier censuses. In Town Directory, the statement on Slums was modified and its coverage was enlarged by including details on all slums instead of 'notified slums'.

The scope and coverage of Village Directory of 2011 DCHB has been widened by including a number of new amenities in addition to those of 2001. In the Town Directory, seven Statements containing the details and the data of each town have been presented viz.; (i)-Status and Growth History of towns,(ii)- Physical Aspects and Location of Towns, (iii)-Civic and other Amenities, (iv)-Medical Facilities, (v)-Educational, Recreational & Cultural Facilities, (vi)- Industry & Banking, and (vii)- Civic & other amenities in Slums respectively. CD Block wise data of Village Directory and Village PCA have been presented in DCHB of 2011 census as presented in earlier census. The data of DCHB 2011 Census have been presented in two parts, Part-A contains Village and Town Directory and Part-B contains Village and Town wise Primary Census Abstract. Both the Parts have been published in separate volumes in 2011 Census.

Brief History of the District

Koriya is a North-West district in Chhattisgarh State. It was carved out of Surguja district on 25th May 1998. Koriya district being a part of Surguja district till May, 1998, its historical past is identical to that of its parent district. The early history of Surguja district itself is reported to be obscure. Because of its hills and forests and remoteness from routes of invading armies, the area of erstwhile Surguja district escaped the usual turmoil. This tract appears to have been unknown to the Moghals. From the remains of extensive rock excavations, supposed to be temples and monasteries discovered in a Horahouka village in Bharatpur tahsil in 1870-71, it appears that in early times (i.e. before the Gonds and Kols took over) that part of the district was occupied by a more advanced race. Who these people were and what the period of their stay was remains unknown. It is likely that the district was divided into many petty principalities each under its own chief, who were constantly at war with one another. In his statistical account of Bengal (vol. XV, 1877) Hunter describes the history of erstwhile Surguja State as follows; For many generations, the Kol and the Gond territories of eastern and western Surguja have been united under the present reigning family, who call themselves Raksel Rajputs. According to local traditions in Palamau, the Raksel Rajputs governed that part of the country up to 1613 A.D, when they were ousted by the Cheros in a strange fashion. In 1612 Bhagwant Rai, the head of the Chero tribe, then a fugitive from chainpur took service with a large body of Chero retainers under Mansingh, the Raksel Raja of Palamau intending, on first opportunity, to seize the supreme power.

In the following years Mansingh went to Surguja to celebrate the marriage of his son with the daughter of the Surguja chief. Taking advantage of the absence of Mansingh, Bhagwant Rai, rose with all his followers, murdered Mansingh's family and made himself the first Chero Raja of Palamau. Mansingh made no attempt to regain his kingdom but in his turn murdered the Surguja chief and took the possession of the Raj. This was the origin of the present Raksel

dynasty. As against this the CHHATTISGARH FEUDATORY STATES GAZETTEER (1909) states, "These petty chiefs carried on internecine war with one another and finally some 1700 years ago were attacked by a Raksel Rajput from Kundri in Palamau district who invaded their territories and reduced them to subjection." If the latter source is taken as correct the Raksel dynasty started in Surguja about 200 A.D. which appears to be very unlikely. The account given in the Feudatory States Gazetteer may be based on traditions kept by the Raksel dynasty who extended their hold to the south as far as the banks of the Mahanadi. It is likely that in early times the chief of Surguja exercised a feudal authority reaching beyond the limit of erstwhile Surguja state. At one time the Surguja chief was the overlord of other neighbouring States of Jashpur, Udaipur, Korea and Chang Bhakhar.

The erstwhile Korea State is said to have originally belonged to a Kol chief who lived in Koreagarh, a hill 9.6 km. (6 miles) to the west of Chirmiri. This Kol chief was ousted by Raja Dharmal Shah who was passing through the state on his return from Jagannathpuri.

The authentic history of the district commences about the year of 1758, when a Maratha army overran the eastern half of the district (that is Surguja state) and compelled the chief to acknowledge himself a tributary of the Barar Govt. But beyond this and imposing a heavy fine then did not do any thing else.

In 1792, the attention of British Govt. was directed towards Surguja because of the Surguja chief's annexation of a pargana of Chhota Nagpur and subsequently aiding a rebellion in Palamau against the British. This led to an expedition to Surguja by Colonel Jones. A Treaty was however effected later between the British and the Barar Govt. i.e. there was some disorder Marathas. But, after the British withdrew which again prompted the British to interfere. Things however, did not improve much and lawless state prevailed until 1818. In this year the three erstwhile feudatory states (Korea, Chang Bhakar and Surguja)

which constitute the present district, were ceded to the British Govt. under the provisional agreement with Appa Sahib Bhonsla. The British force under Captain Sinnock restored order and Amar Singh was declared

Raja of Surguja. Between the period and 1951 when the three feudatory States merged with Madhya Pradesh there was nothing of any historical importance to be mentioned.

Analytical Note

(i) Physical Features:

Koriya is one of the North-West Districts of Chhattisgarh State. The District came into existence on 25th May 1998. Its parent District was Surguja. The District has derived its name after the former princely State of Korea.

Koriya district comes under Chhotanagpur Plateau in its natural form. There are many high lands, some of which are more than 800 meters high. There are many even lands which are called 'Pats' in the south-east, east and north. The main mountain ranges are Deogarh, Murargarh and Koriyagarh. Next to Bharatpur tahsil, after western boundary of Rehar, the plateau has many high-lands which are divided by narrow valleys of seasonal rivers and deep valleys. In the north-east of Sonhut, plateau Bhuski is 1086.0 meters in the west of Rinhda and Jajong hills, Rajpuri is 1030 meter, Badra is 920 meter, Deogarh 1029 meter and Jatar Suka 990 meter high. The western peak of Deogarh hills is 953 meter high. It is spread in different directions. In the center of many high-lands of this mountain range, there is the plateau of Bargaon. The hills of Dholital and Umarta are situated in south-west of Bargan Plateau in Bharatpur tahsil. The District head-quarter of Baikunthpur is 558 m high above sea level. Sonhut is 600 m to 700 m high, which develops in the north and west of Bharatpur Tahsil.

Small part of Koriya District lies in the Ganga basin and the remaining portion is in the Mahanadi basin. North of Sonhat beyond Mendra village starts the Ganga basin and from Mendra Southward is the Mahanadi basin. Gopad is the major tribute of Son and originates about 10 miles North of Mendra village. It drains the Northern portion of the District. Hasdeo a major tributary of Mahanadi has its origin in Mendra Village. The main tributaries of Hasdeo are Gej, Jhumka and Bania. The Eastern Area of the District comes in the Son basin and is drained by Gobri river which joins the Rehar in Surguja District. Gobri has its origin in the hills North of Patna.

Koriya District is surrounded by Shahdol (Madhya Pradesh) in the south-west, Sidhi (Madhya Pradesh) in the north, Bilaspur and Korba in the south and

Surguja in the east. The area of the district is 6,604.25 sq.kms. From the sea-level, its height is 558 meter at district HQs.

Rivers :

Main rivers of the district are Hasdeo, Banas, Gaze and Gopad. The slope of this district is towards north. Most of the rivers flow in this direction, though Hasdeo and Gaze rivers flow towards south. Rivers flowing towards north fall in Sone and rivers flowing towards south fall in Mahanadi.

River Hansdo is the biggest river flowing southward, which originates from the east of Sonhat plateau and takes its course towards south-west. After travelling 72 kms it enters into the district of Bilaspur. River Gaze originates from the western hills of Central Plateau and flows beyond Baikunthpur. Its tributaries are Jhine and Athel and falls in Mahanadi through Hansdo.

The river Banas is on the western border of Bharatpur Tahsil. This river originates from the hills near Manjholi of Manendragarh Tahsil. It flows towards north-west and finally falls in Sone river. In the north, its tributaries are Rampa, Muwahi and Andhargar which meet on the right and later small rivers like Gohiradi and Udari also meet this river.

Gopad river originates from the northern slope of Sonhut plateau. This river flows on the common border of Bharatpur tahsil and Sidhi district towards west, then to north and north west and finally towards north-east and falls in Sone river in the final stage.

Main ponds and dams of the district are Deogarh, Kanjia Nala, Dabriwara, Bachbehari, Kudeli, Hansdeo Wipathan, Gobri, Amjharia (Baikunthpur), Belbehosh, Dhap, Ghaghra and Kharalla (Manendragarh).

Forest :

Koriya is rich in forest and forest produces. The district has dense forest of mixed deciduous forest of sagon and sal trees. Small forest-produces are available throughout the district, which are the chief source of livelihood of the people living in forests.

Koriya, Baikunthpur and Manendragarh forest divisions have been created for the protection, afforestation, and conservation of forest. The area of reserved forests extend to 2001.154 square km and the protected area is 1528.143 sq. km. Thus, the total protected forest area proposed is 3529.297 sq.kms.

Most common trees of Korea District are Sa, Mahua, Tendu, Palas, Char, Bija, Harra, Bahera, Sisam, Kusum, Salya, Khair, Arun, Gamhar etc. Bamboos are mostly available in the forests.

Lions, leopards, cheetal deer, sambhar deer, kutri(Medki), blue bulls, bears, barahsingha deer, peacocks, wild buffalo, wild bores and monkeys with red and black mouth are seen in these forest.

Minerals :

Koriya District has vast reserves of high-grade Coal. The main coal belts are in the Hasdeo basin. Major deposits are in Chirmiri, Jhagrakhand, Curcha, Katkona, Pandavpara and Sonhat. Other deposits are in Nagar, Amritdhara, Gutra, Kilhari, Pathargaon and Damuj-Labji. There are small deposits of limestone, fire clay and red oxide in Koriya District

Production of Major and Minor Minerals, 2010-11

S. No.	Name of Mineral	Production (in tones) 2010-11
MAJOR MINERAL		
1.	Coal	6098074.00
MINOR		
1.	Murram	-
2.	Stone	165019
3.	Sand	-

Source: District Statistical Hand Book, Koriya

Drainage :

Small part of Korea District lies in the Ganga basin and the remaining portion is in the Mahanadi basin. North of Sonhat beyond Mendra village starts the Ganga basin and from Mendra Southward is the Mahanadi basin. Gopad is the major tribute of Son and originates about 10 miles North of Mendra village. It drains the Northern portion of the District. Hasdeo a major tributary of Mahanadi has its origin in Mendra village. The main tributaries of Hasdeo are Gej, Jhumka and

Bania. The Eastern Area of the District comes in the Son basin and is is drained by Gobri river which joins the Rehar in Surguja District . Gobri has its origin in the hills North of Patna.

Guru Ghasidas National Park :

Guru Ghasidas National Park is actually a part of the former Sanjay National Park, The best time to visit this place is during November to June. The diverse vegetation of the region consists of a wide variety of mammal population. Tigers, Leopards, Chital, Nilgai, Chinkara, Jackals, Sambar, Four-horned Antelopes, Jungle Cat, Barking Deer, Porcupine, Monkey, Bison, Striped Hyena, Sloth Bear, Wild Dogs are some of the common species found in this region. It is also an ideal place to watch migratory bird

Coal Fields :

The District is very rich in Coal. The main Coal fields are as follows :-

1. Chirimiri Coalfields :- Seven main Coal mines are comes under this Area. They are Chirimiri, Kurasia, N.C.P.H., Korea, Domanhill, Gelhopani (North Chirimiri) and West Chirimiri. Basically two methods are used by S.E.C.L (South Eastern Coal fields Limited under Govt. of India) for the production of coals are Open Cast and under ground Mining Systems. Grade of Coal is A and B.
2. Baikunthpur Coalfields:- Main coal mines are Charcha, Pandavpara, Katkona under the Baikunthpur coalfields.
3. Jhagrakhand or Hasdev Coalfields Coal play very important role for the economy of the District .

Fishery:

Fish industry is one of the major sources of livelihood and employment in the district. The common fishes found in the district are Rohu, Katla and Migrol. For the up-liftment of fish-industry, high breed fish seeds are being distributed by the State Government.

Minerals:

The district has vast reserves of high-grade Coal. The main coal belts are in the Hasdo basin. Major deposits are in Chirimiri, Jhagrakhand, Curcha, Katkona, Pandavpara and Sonhat. Other deposits are

in Nagar, Amritdhara, Gutra, Kilhari, Pathargaon and Damuj-Labji. There are small deposits of limestone, fire clay and red oxide in Koriya District.

Transport :

The district is presently connected both by rail and bus transport. Till recent past, it has small length of railway track and it was mainly utilized for transportation of coal from coal fields to other places. The availability of passenger transport by train was also very limited i.e. Chirmiri-Anumppur via Manendragarh and Bishrampur to Anuppur. On this rail route only a few passenger trains used to run. Now, the railway line are expanded up to Ambikapur via the district headquarters town. Thus, Baikunthpur (the district headquarters) is now connected by rail to National Capital- Delhi via Anuppur. Baikunthpur railway station is located at the distance of 252 kms. From Bilaspur junction in Chhattisgarh State. Bus facility is available to most of the nearby important towns of the State and the neighboring States as well. Baikunthpur is well connected with Raipur, State Capital by road transport.

(ii) Census Concepts

Building: A 'Building' is generally a single structure on the ground. Usually a structure will have four walls and a roof. Sometimes it is made up of more than one component unit which are used or likely to be used as dwellings (residences) or establishments such as shops, business houses, offices, factories, workshops, work sheds, Schools, places of entertainment, places of worship, godowns, stores etc. It is also possible that building which have component units may be used for a combination of purposes such as shop-cum-residence, workshop-cum-residence, office-cum-residence etc. But in some areas the very nature of construction of houses is such that there may not be any wall. Such is the case of conical structures where entrance is also provided but they may not have any walls. Therefore, such of the conical structures are also treated as separate buildings.

Pucca houses: Houses, the walls and roof of which are made of permanent materials. The material of walls can be any one from the following, namely, Stones (duly packed with lime or cement mortar), G.I/metal/asbestos sheets, Burnt bricks, Cement bricks,

Concrete. Roof may be made of from any one of the following materials, namely, Machine-made tiles, Cement tiles, Burnt bricks, Cement bricks, Stone, Slate, G.I/Metal/Asbestos sheets, Concrete. Such houses are treated as Pucca house.

Kutch houses: Houses in which both walls and roof are made of materials, which have to be replaced frequently. Walls may be made from any one of the following temporary materials, namely, grass, Unburnt bricks, bamboos, mud, grass, reeds, thatch, plastic / polythene, loosed packed stone, etc. Such houses are treated as Kutch house.

Dwelling Room: A room is treated as a dwelling room if it has walls with a doorway and a roof and should be wide and long enough for a person to sleep in, i.e. it should have a length of not less than 2 meters and a breadth of at least 1.5 meters and a height of 2 meters. A dwelling room would include living room, bedroom, dining room, drawing room, study room, servant's room and other habitable rooms. Kitchen, bathroom, latrine, store room, passageway and verandah which are not normally usable for living are not considered as dwelling rooms. A room, used for multipurpose such as sleeping, sitting, dining, storing, cooking, etc., is regarded as a dwelling room. In a situation where a census house is used as a shop or office., etc., and the household also stays in it then the room is not considered as a dwelling room. But if a garage or servant quarter is used by a servant and if she/ he also lives in it as a separate household then this has been considered as a dwelling room available to the servant's household. Tent or conical shaped hut if used for living by any household is also considered as dwelling room. A dwelling room, which is shared by more than one household, has not been counted for any of them. If two households have a dwelling room each but in addition also share a common dwelling room, then the common room has not been counted for either of the households.

Census House : A 'census house' is a building or part of a building used or recognized as a separate unit because of having a separate main entrance from the road or common courtyard or staircase, etc. It may be occupied or vacant. It may be used for residential or non- residential purpose or both. If a building has a number of Flats or Blocks/Wings, which are

independent of one another having separate entrances of their own from the road or a common staircase or a common courtyard leading to a main gate, these are considered as a separate Census house.

Village: The basic unit for rural areas is the revenue village, which has definite surveyed boundaries. The revenue village may comprise of one or more hamlets but the entire village is treated as one unit for presentation of data. In un surveyed areas, like villages within forest areas, each habitation area with locally recognized boundaries is treated as one village.

Rural-Urban area: The data in the census are presented separately for rural and urban areas. The unit of classification in this regard is 'town' for urban areas and 'village' for rural areas. The urban area comprises two types of towns viz; Statutory towns and Census towns. In the Census of India 2011, the definition of urban area adopted is as follows:

- (a) Statutory Towns : All places with a municipality, corporation, cantonment board or notified town area committee, etc are known as statutory towns.
- (b) Census towns: All other places satisfying the following three criteria simultaneously are treated as Census Towns.
 - i) A minimum population of 5,000;
 - ii) At least 75 per cent of male working population engaged in non-agricultural pursuits; and
 - iii) A density of population of at least 400 per sq. km. (1,000 per sq. mile)

For identification of places which would qualify to be classified as 'urban' all villages, which, as per the 2001 Census had a population of 4,000 and above, a population density of 400 persons per sq. km. and having at least 75 per cent of male working population engaged in non-agricultural activity were considered. To work out the proportion of male working population referred to above against b) (ii), the data relating to main workers were taken into account. In addition the above stated towns, urban areas also constitutes of OGs which are the parts of UAs.

Urban Agglomeration: An Urban Agglomeration is a continuous urban spread constituting a town and its

adjoining urban outgrowths (OGs) or two or more physically contiguous towns together with or without urban outgrowths of such towns. In some cases, railway colonies, university campuses, port areas, military camps etc; may come up near a statutory town outside its statutory limits but within the revenue limits of a village or villages contiguous to the town. Each such individual area by itself may not satisfy the minimum population limit to qualify it to be treated as an independent urban unit but may qualify to be clubbed with the existing town as their continuous urban spread (i.e., an Out Growth). Each such town together with its outgrowth(s) is treated as an integrated urban area and is designated as an 'urban agglomeration'. For the purpose of delineation of Urban Agglomerations during Census of India 2011, following criteria has been adopted:

- (a) The core town or at least one of the constituent towns of an urban agglomeration should necessarily be a statutory town; and
- (b) The total population of an Urban Agglomeration (i.e. all the constituents put together) should not be less than 20,000 as per the 2001 Census. In varying local conditions, there were similar other combinations which have been treated as urban agglomerations satisfying the basic condition of contiguity.

Out Growth (OG): The outgrowth is a viable unit such as a village or a hamlet or an enumeration block and clearly identifiable in terms of its boundaries and location. While determining the outgrowth of a town, it has been ensured that it possesses the urban features in terms of infrastructure and amenities such as pucca roads, electricity, taps, drainage system for disposal of waste water etc., educational institutions, post offices, medical facilities, banks etc and physically contiguous with the core town of the UA.

City: Towns with population of 100,000 and above are called cities.

Household: A 'household' is usually a group of persons who normally live together and take their meals from a common kitchen unless the exigencies of work prevent any of them from doing so. Persons in a household may be related or unrelated or a mix of both.

However, if a group of unrelated persons live in a census house but do not take their meals from the common kitchen, then they are not constituent of a common household. Each such person was to be treated as a separate household. The important link in finding out whether it was a household or not was a common kitchen/common cooking. There may be one member households, two member households or multi-member households.

Institutional Household: A group of unrelated persons who live in an institution and take their meals from a common kitchen is called an Institutional Household. Examples of Institutional Households are boarding houses, messes, hostels, hotels, rescue homes, observation homes, beggars homes, jails, ashrams, old age homes, children homes, orphanages, etc. To make the definition more clearly perceptible to the enumerators at the Census 2011, it was specifically mentioned that this category of households would cover only those households where a group of unrelated persons live in an institution and share a common kitchen.

Houseless household : Households who do not live in buildings or census houses but live in the open or roadside, pavements, in hume pipes, under flyovers and staircases, or in the open in places of worship, mandaps, railway platforms, etc., are treated as Houseless Households.

Scheduled Caste and Scheduled Tribes:-

The list of Scheduled Castes and Scheduled Tribes applicable in Chhattisgarh State at the Census of India, 2011 is given as under :

Scheduled Castes

1. Audhelia
2. Bagri, Bagdi
3. Bahna, Bahana
4. Balahi, Balai
5. Banchada
6. Barahar, Basod
7. Bargunda
8. Basor, Burud, Bansor, Bansodi, Bansphor, Basar
9. Bedia

10. Beldar, Sunkar
11. Bhangi, Mehtar, Balmiki, Lalbegi, Dharkar
12. Bhanumati
13. Chadar
14. Chamar, Chamari, Bairwa, Bhambhi, Jatav, Mochi, Regar, Nona, Rohidas, Ramnami, Satnami, Surjyabanshi, Surjyaramnami, Ahirwar, Chamar Mangan, Raidas
15. Chidar
16. Chikwa, Chikvi
17. Chitar
18. Dahait, Dahayat, Dahat
19. Dewar
20. Dhanuk
21. Dhed, Dher
22. Dohor
23. Dom, Dumar, Dome, Domar, Doris
24. Ganda, Gandhi
25. Ghasi, Ghasia
26. Holiya
27. Kanjar
28. Katia, Patharia
29. Khatik
30. Koli, Kori
31. Khangar, Kanera, Mirdha
32. Kuchbandhia
33. Mahar, Mehra, Mehar
34. Mang, Mang Garodi, Mang Garudi, Dankhani Mang, Mang Mahasi, Madari, Garudi, Radhemang
35. Meghwal
36. Moghia
37. Muskhan
38. Nat, Kalbelia, Sapera, Navdigar, Kubutar
39. Pasi
40. Rujjhar
41. Sansi, Sansia
42. Silawat
43. Zamral
44. Turi

Scheduled Tribes :

1. Agariya
2. Andh
3. Baiga
4. Bhaina
5. Bharia Bhumia, Bhuinhar Bhumia, Bhumiya, Bharia, Paliha, Pando
6. Bhattra
7. Bhil, Bhilala, Barela, Patelia
8. Bhil Mina
9. Bhunjia
10. Biar, Biyar
11. Binjhar
12. Birhul, Birhor
13. Damor, Damaria
14. Dhanwar
15. Gadaba, Gadba
16. Gond, Arakh, Arrakh, Agaria, Asur, Badi Maria, Bada Maria, Bhatola, Bhimma, Bhuta, Koilabhuta, Koliabhuti, Bhar, Bisonhorn Maria, Chota Maria, Dandami Maria, Dhuru, Dhurwa, Dhoba, Dhulia, Dorla, Gaiki, Gatta, Gatti, Gaita, Gond Gowari, Hill Maria, Kandra, Kalanga, Khatola, Koitar, Koya, Khirwar, Khirwara, Kucha Maria, Kuchaki Maria, Madia, Maria, Mana, Mannewar, Moghya, Mogia, Monghya, Mudia, Muria, Nagarchi, Nagwanshi, Ojha, Raj, Sonjhari Jhareka, Thatia, Thotya, Wade Maria, Vade Maria, Daroi
17. Halba, Halbi
18. Kamar
19. Karku
20. Kawar, Kanwar, Kaur, Cherwa, Rathia, Tanwar, Chattri
21. Khairwar, Kondar
22. Kharia
23. Kondh, Khond, Kandh
24. Kol
25. Kolam
26. Korku, Bopchi, Mouasi, Nihal, Nahul, Bondhi, Bondeya
27. Korwa, Kodaku
28. Majhi
29. Majhwar
30. Mawasi
31. Munda
32. Nagesia, Nagasia
33. Oraon, Dhanka, Dhangad
34. Pao
35. Pardhan, Pathari, Saroti
36. Pardhi, Bahelia, Bahellia, Chita Pardhi, Langoli Pardhi, Phans Pardhi, Shikari, Takankar, Takia in
 - (i) Bastar, Dantewara, Kanker, Raigarh, Jashpurnagar, Surguja and Korba district, (ii) Katghora, Pali, Kartala and Korba tahsils Korba district,
 - (iii) Bilaspur, Pendra, Kota and Takhatpur tahsils of Bilaspur district,
 - (iv) Durg, Patan, Gunderdehi, Dhamdha, Balod, Gurur and Dondilohara tahsils of Durg district,
 - (v) Chowki, Manpur and Mohala Revenue inspector circles of Rajnandgaon district,
 - (vi) Mahasamund, Saraipali, and basna tahsils of Mahasamud district,
 - (vii) Bindra-navagarh, Rajim and Deobhog tahsils of Raipur district, and
 - (viii) Dhamtari, Kurud and Sihava tahsils of Dhamtari district
37. Parja
38. Sahariya, Saharia, Seharua, Seria, Sosia, Sor
39. Saonta, Saunta
40. Saur
41. Sawar, Sawara
42. Sonr

Language and Mother tongue: As per the census concept, each language is a group of mother tongues. The census questionnaire collects information on the mother tongue of each person. Mother tongue is the language spoken in childhood by the person's mother to the person. If the mother died in infancy, the language mainly spoken in the person's home in childhood will be the mother tongue. In the case of infants and deaf

muters, the language usually spoken by the mother is considered as mother tongue. It is not necessary that the language spoken as mother tongue should have a script. The mother tongues returned by the respondents in census are classified and grouped under appropriate languages according to their linguistic characteristics.

Literate: A person aged 7 years and above who can both read and write with understanding in any language is taken as literate. A person who can only read but cannot write is not literate. It is not necessary that to be considered as literate, a person should have received any formal education or passed any minimum educational standard. Literacy could have been achieved through adult literacy classes or through any non-formal educational system. People who are blind and can read in Braille are treated as literates.

Literacy rate: Literacy rate of the population is defined as the percentage of literates in the age-group seven years and above. For different age-groups the percentage of literates in that age-group gives the literacy rate.

Educational level: The highest level of education a person has completed.

Work: Work is defined as participation in any economically productive activity with or without compensation, wages or profit. Such participation may be physical and/or mental in nature. Work involves not only actual work but also includes effective supervision and direction of work. It even includes part time help or unpaid work on farm, family enterprise or in any other economic activity. All persons engaged in 'work' as defined above are workers. The main point to note is that the activity should be economically productive. Reference period for determining a person as worker and non-worker is one year preceding the date of enumeration.

Main worker: A person who has worked for major part of the reference period (i.e. six months or more during the last one year preceding the date of enumeration) in any economically productive activity is termed as 'Main worker'.

Marginal worker: A person who worked for 3 months or less but less than six months of the reference period (i.e. in the last one year preceding the date of

enumeration) in any economic activity is termed as 'Marginal worker'.

Non-worker: A person who has not worked at all in any economically productive activity during the reference period (i.e. last one year preceding the date of enumeration) is termed as 'Non worker'.

Cultivator: For purposes of the Census, a person is classified as cultivator if he or she is engaged in cultivation of land owned or from government or from private persons or institutions for payment in money, kind or share. Cultivation also includes effective supervision or direction in cultivation. Cultivation involves ploughing, sowing, harvesting and production of cereals and millet crops such as wheat, paddy, jowar, bajra, ragi, etc., and other crops such as sugarcane, tobacco, ground-nuts, tapioca, etc., and pulses, raw jute and kindred fiber crop, cotton, cinchona and other medicinal plants, fruit growing, vegetable growing or keeping orchards or groves, etc. Cultivation does not include the plantation crops like- tea, coffee, rubber, coconut and betel nuts (areca). The workers engaged in Plantation crops are recorded under "other workers".

Agricultural labourer: A person who works on another person's land for wages in cash or kind or share is regarded as an agricultural labourer. She/he has no risk in the cultivation, but merely works on another person's land for wages. An agricultural labourer has no right of lease or contract on land on which she/he works.

Household industry worker: Household industry is defined as an industry conducted by one or more members of the household at home or within the village in rural areas and only within the precincts of the house where the household lives in urban areas. The larger proportion of workers in household industry should consist of members of the household. The industry should not be run on the scale of a registered factory which would qualify or has to be registered under the Indian Factories Act and should be engaged in manufacturing, processing, servicing and repairs of goods. The activity relate to production, processing, servicing, repairing or making and selling of goods. It does not include professions such as a pleader, Doctor, Musician, Dancer, Waterman, Astrologer, Dhobi, Barber, etc. or merely trade or business, even if such

professions, trade or services are run at home by members of the household.

Other worker: A person, who has been engaged in some economic activity during the last year of reference period but not as a cultivator or agricultural labourer or worker in Household Industry. The type of workers that come under this category include all government servants, municipal employees, teachers, factory workers, plantation workers, those engaged in trade, commerce, business, transport, banking, mining, construction, political or social work, priests, entertainment artists, etc. In fact, all those workers other than cultivators or agricultural labourers or household industry workers are 'Other Workers'.

Work participation rate: Percentage of Workers (Main + Marginal) to total population.

Population density: Population density is the number of persons inhabited per square kilometer of the area.

Age: Age is measured in terms of the completed number of years.

Sex Ratio: Number of females per 1,000 males in a population.

(iii) Non-Census Concepts

Civic status of urban units: Civic Status of a town/city is determined on the basis of Civic Administrative Authority of the town e.g., Municipal Corporation / Corporation, Municipal Committee / Municipal council, Municipality etc.

Size class of U.A./town: Size-class of U.A./Town is based on the population size of the U.A./City/Town.

U.A.s/Towns with 100,000 and above population are classified as Class I U.A.s/ Towns. Towns with 50,000 to 99,999 population are classified as Class II towns, 20,000 to 49,999 population are Class III towns, population with 10,000- 19,999 are Class IV towns, population with 5,000 and 9,999 are Class V towns and towns with less than 5,000 population are Class VI towns.

Slum area : The Slum Areas (Improvement and Clearance) Act, 1956, which was enacted by the Central Government defined slums as (a) Areas where buildings are in any respect unfit for human habitation;

or (b) are by reasons of dilapidation, overcrowding, faulty arrangement and design of such buildings, narrowness or faulty arrangement of streets, lack of ventilation, light or sanitation facilities, or any combination of these factors, are detrimental to safety, health or morals.

Mega city : The concept of 'Mega city' is a recent phenomenon in the Urban Sociology and is defined in term of metropolitan city in the form of large size, problem of management of civic amenities and capacity to absorb the relatively high growth of population. Indian Census in 1991 treated the population size of 5 million and above as the cutoff point to identify a place as the mega city. Whereas, for the purpose of inclusion in Centrally Sponsored Scheme for Infrastructure Development in Mega cities the Ministry of Urban Affairs and employment, Department of Urban Development adopted the criteria of 4 million and above population as per 1991 Census for Mega Cities. In 2001 Census, cities with 10 millions and above population have been treated as Mega cities and the same criteria of population has been adopted in 2011 census.

Concepts used in VD and TD of DCHB:

1. Educational Amenities:-The type of different educational facilities available in the village is given in numbers. Both Government and private educational facilities / institutions are considered for this-purpose. If there are composite schools like Middle schools with Primary classes, or Secondary schools with middle classes, these are included in the number of Primary and Middle schools respectively. For example, if in a village there are two Primary schools and one Middle school with primary classes, the number of Primary schools in the village are given as three and that of Middle school as one even though there may be only the educational institutions. So also in case of Secondary schools. For better understanding, the distinctiveness of different types of schools is depicted hereunder:

1.1 Pre-primary (PP): Now-a-days, the children are sent to schools at a very early stage. Lot of pre-primary schools, private schools in particular, have come up in villages and towns. These may or may not be

recognized by the competent authorities. Even many Secondary schools have classes starting from preprimary level. Pre-primary classes include Nursery, K.G., Pre-basic, Play school, etc.

1.2 Primary School (P): Schools providing education from Standard 1 and upward up to and inclusive of Standard V are classified as Primary Schools.

1.3 Middle School (M): Schools providing education from Standard VI and upward up to and inclusive of Standard VIII are classified as Middle Schools. A School with Class 1 to VIII is treated as two units, i.e. one Primary School and one Middle School.

1.4 Secondary School (S): Schools providing education from Standard IX and upwards up to and inclusive of Standard X are classified as Secondary Schools. A composite school with 1 to X standard is treated as three separate units and counted separately under the categories of Primary School, Middle School and Secondary School.

1.5 Senior Secondary School (SS): Schools and colleges that provide education for Standards XI and XII and first and second year of the Pre-University Course fall under this category. There are Senior Secondary Schools with Standard I and upwards up to Standard XII.

1.6. Degree College: (i) **Arts/Science/Commerce** : These are all educational institutions that provide post-PUC level education leading to University degree/diploma in any subject or combination of subjects and also post-graduate levels of education. The college offering courses in Arts, Science or Commerce either separately or in combination are covered under this category.

(ii) **Engineering College (E):** It is a graduate/post-graduate degree college providing Bachelor of Engineering (BE) or Bachelor of Technology (B. Tech.) or post-graduate engineering degrees like M.Tech.

(iii) **Medical Colleges:** These are graduate/post-graduate degree colleges providing MBBS or equivalent degree in alternative medicine like Ayurveda, Unani, Homeopathy etc. or post-graduate medical degrees

like M.D or equivalent in the above branches of medicine.

1.7. Management College/ Institute (MI): It offers courses like Diploma in Management, Post-Graduate Diploma in Management, Masters of Business Administration (MBA) and specializations in different disciplines of Management like Marketing, Human Resources Development (HRD) etc.

1.8. Polytechnic (Pt): An Institution providing certificate/diploma (not equivalent to degree) in any technical subject like engineering, vocational courses like embroidery, fashion designing etc. It may be both Government and Private.

1.9. Vocational School/ITI: It is a vocational training institute imparting trainings in specific fields acquiring necessary skill, which will make the trainees employable or create them opportunities of self-employment. Trainings offered by Industrial Training Institutes (ITI) fall under this category.

1.10. Non-formal Education/Training Centre (NFTC): Non-vocational education centers, established by the Central and State Governments provide educational facilities to the interested persons irrespective of educational qualification, and age. These education centers are open to all.

1.11. Special School for Disabled: There are Government and Government recognized institutions/ organizations engaged for providing education to different groups of disabled persons.

2. Medical Facilities: 2.1 Hospital-Allopathic and Hospital-Alternative medicine: A hospital is an Institution, where sick or injured are given medical or surgical care. Bed strength differs from hospital to hospital ranging from 31 to 500 depending upon whether these are sub-district, sub-divisional or district hospitals. If there is hospitals providing facilities under different systems of medicines such as, Allopathy, Ayurveda, Unani and Homeopathy etc., these details are given separately.

(a) Allopathy: The system of medical practice, which

treats disease by the use of remedies which produce effects different from those produced by the disease under treatment.

(b) Ayurveda: Ayurveda means ‘Science of life’. The philosophy of Ayurveda is based on the theory of Pancha Mahabhootas (Five elements) of which all the objects and living bodies are composed of. The combination of these five elements are represented in the form of Tridosha: Vata, Pitta and Kapha. These three ‘doshas’ are physiological entities of living beings. Ayurveda developed into eight distinct specialities, i.e., Internal Medicine, Pediatrics, Psychiatry, Eye and ENT, Surgery, Toxicology, Geriatrics and Science of virility. Two types of treatments, Preventive and Curative, are given in Ayurveda.

(c) Unani: Treatment of Unani consists of three components, namely, preventive, promotive and curative. Unani system of medicine has been found to be efficacious in conditions like Rheumatic Arthritis. Jaundice, Filariasis, Eczema, Sinusitis and Bronchial Asthma. For the prevention of the disease and promotion of health, the Unani System emphasizes six essentials: pure air, food and water, physical movement and rest, psychic movement and rest, sleep and wakefulness and retention of useful materials and evacuation of waste materials from the body.

(d) Homoeopathy: Treatment in Homoeopathy, which is holistic in nature, focuses on an individual’s response to a specific environment. Homoeopathic medicines are prepared mainly from natural substances such as plant products, minerals and animal sources. Homoeopathic medicines do not have any toxic, poisonous or side effects. Homoeopathic treatment is economical as well and has a very broad public acceptance.

2.2 Community Health Centre (CHC): Community Health Centres are designed to provide referral health care for cases from PHC and those in need of specialist health care approaching the CHC directly. 4 PHCs are included under each CHC thus catering approximately 80,000 populations in tribal/hilly areas and 1, 20,000 populations for plain areas. CHC is a 30-bedded hospital providing specialist care in Medicine,

Obstetrics and Gynaecology, Surgery and Paediatrics.

2.3 Primary Health Centre (PHC): A Primary Health Centre is the first contact point between a village community and the Government medical officer. A PHC covers a population of 20,000 in hilly, tribal or difficult areas and 30,000 populations in plain areas with 4-6 indoor/observation beds. It acts as a referral unit for 6 sub-centres. It has a medical officer and para medical staff.

2.4 Primary Health Sub- Centre (PHS): A Primary Health Sub-centre is the first contact point between the primary health care system and the community. As per the population norms, one PHS is established for every 5,000 population in plain areas and 3,000 population in hilly/ tribal/ desert areas. Each PHS has a sanctioned strength of one male and one female health worker.

2.5 Maternity and Child Welfare Centre (MCW): It provides pre-natal and post-natal services for both mother and child. The services include regular check-up of pregnant women, giving folic tablets, counseling, delivery, immunization of children with check-up etc.

2.6 TB Clinic (TBC): The diagnosis and treatment of TB are functions of the general health services and hence it is a part and parcel of Primary Health Care. Specialized units such as the District Tuberculosis Centre (DTC) act as referral centres. TB clinics are established by the Government of India under the National Tuberculosis Control Programme and implemented through a network of DTC. The DTC is the nodal point for TB control activities in the district and it also functions as a specialized referral centre. The functions of sub-district level Tuberculosis Unit (TU) are implementation, monitoring and supervision of TB control activities in its designated geographical areas.

2.7 Health Centre: Clinic where medicine and medical supplies are dispensed. It has no in-patient facility. A clinic (or an outpatient clinic) is a small private or public health facility that is devoted to the care of outpatients, often in a community, in contrast to larger hospitals, which also treat inpatients.

2.8 Dispensary: Place where patients are treated and medicines provided but with no in-patient facility. Immunizations, MCH Services and sometimes pathological tests are carried out here. It may be of allopathic or any alternative medicine.

2.9 Veterinary Hospital: Mostly run by the State Government or local body for treatment and preventive measures against diseases of domestic animals like cows, buffaloes etc in rural areas.

2.10 Mobile Health Clinic: These are Mobile vans well equipped with a range of health services to villages located far away from the CHCs, PHCs or any public health sources. The vans visit villages on designated days to deliver the health care services. The services generally offered are OPD, ante-natal and post-natal, B.P. examination, X-ray, ECG, Immunization, First Aid etc.

2.11 Family Welfare Centre: Check-up and counseling is provided to the pregnant and married women regarding small family norm and devices for having a small family. Temporary and permanent contraceptive devices are provided here.

2.12 Nursing Home: A nursing home is a long –term care facility licensed by the state that offers 24-hour room and board and health care services including basic and skilled nursing care, rehabilitation and a full range of other therapies., treatments and programs to old and sick people. The difference between a hospital and a nursing home is that a nursing home gives importance to convalescence from a disease while a hospital gives medical treatment for the disease.

2.13 Medicine Shop: A shop which sells drugs and medicines of any system of medicine viz. allopathic, homeopathic, ayurvedic or unani medicines, is considered as a medicine shop. Sometimes some shops and Paan shops also keep ordinary medicines, like Crocin, Burnol etc. These shops are not taken as medicine shops.

3. Drinking water: The following are the main source of drinking water facility (ies) available in the village.

3.1 Tap Water-treated: This source of drinking water

refers to a source of drinking water which is provided to the villagers through pipes within their premises or to the villagers through common taps (public taps/ community water points) by the Government departments, local bodies, panchayats, public or private estate agencies, etc. after treatment. Such a source is treated as ‘Tap water from treated source’.

3.2 Tap Water-un-treated: If the villagers are drawing drinking water through pipes either directly from a well or bore well or after pumping the well or tube well water, or the water is supplied through pipes to the households of the village or through public taps without treatment. Such a source is treated as ‘Tap water from un-treated source’.

3.3 Covered Well (CW): A well that is (1) covered on sides from run-off water (i.e., excess water from rain, snowmelt or other sources flows over the land) through a wall lining or casting that is raised above ground level on a platform that diverts spilled water away from the well and (2) covered so that bird droppings and animals cannot fall down the hole. It is considered as covered well.

3.4 Un-covered Well (UW): A well which is (1) un-covered on sides from runoff water, (2) un-covered from bird droppings and animals; or (3) both.

3.5 Hand Pump (HP): Hand pump means where ground water is taken out manually by operating a hand pump.

3.6 Tube Well / Borehole (TW): Tube well denotes the ground water source from where ground water is taken out through electrical or diesel pump. Spring, River/Canal, Tank/Pond/Lark are self explanatory.

4. Community Toilet Complex : Community Toilet may be constructed and maintained by Gram Panchayats or Private NGOs like Sulabh Sauchalaya or likes.

5. Rural Sanitary Mart or Sanitary Hardware Outlet (RSM): It is an outlet dealing with the materials, hardware and designs required for the construction of not only sanitary latrines but other sanitary facilities such as compost pit, washing platform and other

sanitation and hygiene accessories required for individuals, households and the environment in the rural areas.

6. Community bio-gas or recycle of waste for productive use: Many of the solid wastes having economic values but put for disposal can be recycled for reuse. For example, food, cow dung, leaves, vegetable, paper, wood, plastics, old cloth etc. However, some of the wastes are not recyclable. These are carbon paper, thermo coal etc. When recyclable solid wastes is subjected to decomposition, bio-gas could be produced under favourable conditions. These systems of recycling may be there at the village level organized by Gram Panchayats with technical support from Governments or non-government organizations.

7. Communication and transport Facilities: 7.1

Post Office (PO): Self-explanatory.**7.2 Sub-Post Office (SPO):** Sub-post office includes Extra Departmental Post Offices and those providing franchise postal services and also part time services in lieu of some honorarium. The limited postal services include sale of stamps, receipt of letters and money orders and also distribution of letters.

7.3 Post & Telegraph Office (PTO): Telegraph office is set up by the Government to enable people to send or receive telegrams. If the phonogram facility is available (though the Telegraph office may not be equipped with Morse Code Transmitters), the village is considered to be having telegraph facility.

7.4 Telephones (landlines): If the village is having the Public Call Office (PCO) either run by the Post Office or by individuals or by a private shop, then the village is considered to be having telephone facility.

7.5 Public Call Office (PCO)/Mobile PCO: Self explanatory.**7.6 Mobile Phone Coverage:** Mobile phones are now very common particularly in urban areas. Some villages by virtue of being in close proximity to the urban areas also enjoy the benefits of the mobile phone services. Even if a few villagers avail the services of mobile phones, then the village is considered to be having access to mobile phone.

7.7 Internet Cafes/Common Service Centres (CSC): If the village is having the facility of Cyber

Cafes or shops owned by private individuals providing the facility of surfing of the internet, then the village is considered to be having access to internet/cyber cafe facility. Government of India formulated the scheme of CSC with the vision of providing all government services in an integrated manner at the door step of the citizen at an affordable cost even in the remotest corners of the country through a combination of IT based as well as non-IT based services.

7.8 National Highway (NH): These are main highways running through the length and breadth of the country. Each NH is numbered like NH-1, NH-2 for easy identification.

7.9 State Highway (SH): These are roads of a state linking district headquarters and important cities within a State and connecting them with NHs or Highways of the neighboring States.

7.10 Major District Roads (MDR): These are important roads within a district, serving areas of production and markets and connecting these with each other or with the main Highways.

7.11 Other District Roads (ODR): These are roads serving rural areas of production and providing them with outlet to market centres, taluka headquarters, block development head quarters or other main roads.

7.12 Village Road: The approach to village refers to the state of road etc., leading to the village. This is to see whether the village is approachable both in fair and foul weather, and whether it is inaccessible only for some time in the year.

7.13. Black-Topped (Pucca) Road (BTR): A road provided with a bituminous surfacing.

7.14 Gravel (Kuchha) Road (GR): A road constructed using well compacted crushed rock or gravel material (coarse sand, small stones), which is fairly resilient and does not become slippery when wet.

7.15 Water Bound Macadam (WBM): This is the road layer made of crushed or broken mixture of sand and rock fragments mechanically interlocked by rolling and voids filled with screening and binding material

with the assistance of water.

7.16 Foot Path (FP): A trodden path for the use by pedestrians and in some cases bicycles. The Foot Paths are not suitable for vehicular traffic except bicycles in some cases. Most of the interior/forest villages are connected by Foot Paths.

8. Banks and Credit Societies: - Banking facility means a place where a person can operate a bank account.

8.1 Commercial Bank (CB): These may be banks wholly owned by the Government of India. or by Indian or Foreign Companies.

8.2 Cooperative Banks (Coop. B): A co-operative bank is a financial entity which belongs to its members, who are at the same time the owners and the customers of their bank. Cooperative banks are often created by persons belonging to the some local or professional community or sharing a common interest. These banks are registered under the Cooperative Societies Act. The cooperative banks are regulated by RBI and are covered by the Banking Regulations Act, 1949.

8.3 Agricultural Credit Society (ACS): Major objectives of the ACS are to supply agricultural credit to meet the requirements of funds for agricultural production, the distribution of essential consumer commodities, the provision of storage and marketing facilities and for light agricultural implements and machinery.

8.4 Non-Agricultural Credit Society (NCS): These societies include consumer cooperative societies and also credit cooperative societies of certain categories of persons like teachers, health workers, etc.

9. Miscellaneous Facilities: 9.1 Self-help Group (SHG): Self-Help Groups are groups of between 10-25 women created by either NGOs or under the SGSY (Swarnjayanti Gram Swarozgar Yojana) for the purposes of meeting local credit needs. They are sometimes called Mahila Mandals in villages.

9. 2. Public Distribution System (PDS) shop: The shops through which some essential commodities are

sold by the government at subsidized rates. They may also be known as ration shops and control shops.

9.3. Mandis/Regular Market: These are those clusters of shops with or without fixed premises which are open on at least six days a week and opens at least from morning hours to dusk.

9.4. Weekly Haat: These are those clusters of shops with or without fixed premises which are open once a week.

9.5. Agricultural Marketing Society: It is a common platform to analyse the issues among all the individuals and institutions in the field of agricultural marketing.

9.6. Nutrition Centre: Integrated Child Development Services (ICDS): The Integrated Child Development Services (ICDS) Scheme set up by the Government of India with the objective of providing following package of services to the children under 6 years and pregnant and lactating mothers in villages such as; Immunization, Health Check-up, Referral Services, Pre-school Non-formal Education and Nutrition & Health Education.

9.7. Anganwadi Centre: Each centre under the ICDS scheme is run by an Anganwadi Worker. One Anganwadi worker is appointed for specified population of the village. They are basically local women. They are assisted by Anganwadi helper. They provide pre-school non-formal education at the Centre and provide food to the children.

9.8. Accredited Social Health Activist (ASHA): ASHA is a health activist in the community who will create awareness on health and its social determinants and mobilize the community towards local health planning and increased utilization and accountability of the existing health services. She would be a promoter of good health practices. She will also provide a minimum package of curative care as appropriate and feasible for that level and make timely referrals. She will act as a motivator of different types of health related activities. Unlike ANM, she will not be involved in any clinical activities like immunization.

9.9. Sports Club/Recreation Centre: Indoor and out-door games are arranged by the Club and activities like wrestling, Judo Karate etc. are also done there.

9.10. Cinema/Video Hall (CV): If regular cinema houses licensed by Government is available, then the town/village is considered to be having the facility of Cinema Hall. Video hall owners screen films in their own or hired premises.

9.11. Public Library: Books are kept there which can be accessed by the public on loan basis. These may be sponsored by Government or Local Body or Panchayat or any influential person. Free service or nominal charges are made for using the facility.

9.12. Public Reading Room: Here the public may read newspapers and magazines. These may be sponsored by Government or Local Body or Panchayat or any influential person.

9.13. Newspaper Supply: The availability of the Newspaper(s), both in English or vernacular, in the village is considered to having the said facility.

10. Availability of Electricity/Power. If power is actually available, whatever may be the form of its use, it is indicated affirmative. If the village is having electricity for domestic purposes and the residents are using the same for domestic use, then it is considered that domestic power supply is available. If the electricity authority has not given domestic supply to the households on their request and people are using unauthorized electricity either by stealthily or misuse the supply meant for agricultural or industrial purposes, then it is not considered as availability of electricity for domestic purposes. However, if the village goes out of power due to temporary technical problems such as, transformer failures, theft of electrical equipment, etc., it is considered that electricity is available. Supply of electricity is considered available even when there is a temporary ban on new domestic connections. Connections to residential houses, bungalows, clubs, hostels and hospitals run on non-commercial basis, charitable, educational and religious institutions are included in the domestic category.

10.1 Power Supply for domestic use: This category includes electricity used only for domestic consumption.

10.2 Power supply for agricultural use: This category includes all electricity connections given to the farmers for conducting various agricultural activities including irrigation.

10.3 Power supply for commercial use: This category includes electricity connections given for workshops, industries etc. or for any commercial purposes.

10.4 Power supply for all uses: This category includes electricity connection is available for domestic use, agricultural use, and for any commercial purposes.

11. Land Use Pattern: The land use area of the villages is given in hectares. The land use pattern in the Village Directory conform to the pattern of classification of land use as recommended by the Ministry of Agriculture, Government of India. The Ministry has recommended the maintenance of records of land use pattern under the 9 categories as indicated in the Village Directory.

12. System of drainage : Generally, by drainage system, we mean the network of mains and branches of underground conduits for the conveyance of sewerage to the point of disposal. Sewers that carry only household and industrial wastage are called separate sewers; those that carry storm water from roofs, streets and other surfaces are known as storm water drains, while those carrying both sewage and storm water are called combined sewers. However, in towns, which are not provided with such underground sewerage system, it is mentioned whether it has open drainage system. There may be possibility of the town having both closed as well as open drainage systems.

13. Type of latrines: The data on various types of latrines both public and private together are collected. The three types of latrines considered here are, Pit Latrine, Flush/Pour Flush Latrine and Service Latrine. **(i) Pit System:** The latrines are attached to the pit that is dug into the ground for the reception of night soil, are reckoned as pit latrine.

(ii) **Flush/pour flush:** A flush latrine uses a cistern or holding tank for flushing water and has a water seal, which is a U-shaped pipe, below the seat or squatting pan that prevents the passage of flies and odours. A pour flush latrine uses a water seal, but unlike a flush latrine, a pour flush latrine uses water poured by hand for flushing (no cistern is used). (iii) **Service:** Type of latrine from where night soil is removed manually by scavengers. All other types of latrines are covered under “Others” category.

14. Protected Water Supply- Source and capacity of Storage system: There are various sources of water supply and its storage system in the town.

14.1 Service Reservoir: A service reservoir is a water storage container that holds clean water after it has been treated in a water plant, and before it is piped to the end users. These containers are covered, and are designed to keep the water safe from contamination. Their main purpose is to provide a buffer within the water supply system so that water supplies can be maintained across periods of varying demand.

14.2 River Infiltration Gallery: Infiltration Galleries are capable of supplying large quantities of water, and are used where wells are unable to supply water needs, i.e. where an impermeable rock barrier affects well efficiency, or where surface water sources are too shallow for **intake screens**. Infiltration galleries are one or more horizontal screens placed adjacent to (on-shore), or directly underneath (bed-mounted), a surface water source.

14.3 Bore Well Pumping System: A bore well is a well of 6" to 12" in diameter drilled into the earth for retrieving water. The depth of a bore well can vary from 50 feet to 3000 feet. Water is pumped out to surface through electricity/generator.

14.4 Pressure Tank: Tank that is used to ensure consistent water pressure and for storage of water. Usually located in basement of house but sometimes (in older settings) located in well pit.

15. Road lighting (Points): Road lighting means the number of street lights that are maintained in the

town.

16. Home Orphanage: Orphanage is the name to describe a **residential institution** devoted to the **care of orphans** – children whose parents are deceased or otherwise unable to care for them. Parents, and sometimes grandparents, are legally responsible for supporting children, but in the absence of these or other relatives willing to care for the children, they become a **ward of the state**, and orphanages are a way of providing for their care and housing.

17. Working women’s hostel: These may be recognised or non-recognised by any public authority. The data on number of working women’s hostels available in the town are collected with number of seats.

18. Old Age Home: There are two types of Old Age Homes in India. One is the “Free” type which cares for the destitute old people who have no one else to care for them. They are given shelter, food, clothing and medical care. The second type is the “Paid” home where care is provided for a fee. Nowadays, such “Retirement” homes have become very popular in India and they are well worth considering.

19. Stadium: A stadium is a place, or venue, for (mostly) outdoor **sports**, concerts or other events, consisting of a field or stage partly or completely surrounded by a structure designed to allow spectators to stand or sit and view the event.

20. Auditorium/Community Hall: These are the places where meetings, social functions etc. are organised.

(iv) 2011 Census findings – Population, its distribution

At the Census 2011, there were 5 tahsils and equal numbers of Community Development Blocks (CD Blocks) in Koriya District. The district has 7 statutory towns and 1 Census town. Total number of villages in the district is 636 which includes 623 inhabited villages and 13 un-inhabited villages. The corresponding figures for Census 2001 were 4 tahsils 5 CD Blocks, 6 towns (4 Statutory town and 2 Census town) and 661 villages. The district occupies 11th rank

in the State in terms of area having 6604 sq.kms which is 4.9 percent of the total area of State.

The total population of Koriya district is 6,58,917 with 3,34,737 males and 3,24,180 females. Rural population is 4,53,618 and Urban population is 2,05,299. The district has registered growth rate of 12.38% in the state during the decade 2001-2011. The district occupies 15th place in the State according to the population. The average household size is 4.3 persons. The density of the district is 100 persons per sq. km. In 2001, the density of the district was 89 persons per sq.km.

The percentage of urban population of the district is increased by 1.35 percentage point during the decade 2001-2011. The percentage of urban population of the district was 29.81 % as per 2001 Census which increased to 31.16% in 2011 Census.

The Sex ratio of the district is 968. The sex ratio has been increased during the decade from 946 in 2001 Census to 968 in 2011 Census. But, the child sex ratio (in 0-6 age group) has been declined by 2 points, from 970 in 2001 Census to 968 in 2011 Census.

The literacy rate of the district of Koriya in Census

2011 is 70.64% (male- 80.37% and female 60.60%). In 2001 literacy rate of the district was 63.09 %. There has been an increase of 7.55 percentage point in the literacy rate. The state literacy rate is 70.3%.

The Scheduled Castes (SC) population constitute 8.31% of the total population of the district. The proportion of SC population in the State in the last Census was 8.22%. The proportion of Scheduled Tribes (ST) population in the district is 46.18% in Census 2011, against 44.35% in Census 2001. There has been an increased of 1.83 percentage point in the proportion of ST population during the decade 2001-2011.

As regard workers and non-workers 46.60 percent are workers and 53.40% are non-workers. Among the workers 56.36% are main workers and 43.64% are marginal workers.

The work participation rate in the district is 46.60%. The break-up of the category of workers (Main and Marginal) suggest that 38.6% are cultivators 30.8% are agricultural labourers and 29.0% are 'Other Workers'. 1.6% are engaged in 'Household Industry'.

(v) Brief analysis of the PCA data

Inset tables 1-35 analysis

Analysis of the PCA data based on Census 2011 is presented here in the form of tables from 1 to 36. Various demographic indicators such as density, literacy, Sex-ratio and distribution of population in

different economic activity by rural/urban, male/female and age classifications are presented in these tables. These analysis are presented for Tahsils and CD Block levels separately.

TABLE 1: DECADAL CHANGE IN POPULATION OF TAHSILS BY RESIDENCE, 2001-2011

Sl. No.	Tahsil	Population						Percentage decadal variation 2001-2011			Percentage urban population	
		2001			2011			Total	Rural	Urban	2001	2011
		Total	Rural	Urban	Total	Rural	Urban					
1	2	3	4	5	6	7	8	9	10	11	12	13
1	Bharatpur	72103	72103	0	88750	88750	0	23.1	23.1	-	0.0	0.0
2	Baikunthpur	179751	135880	43871	198953	126446	72507	10.7	-6.9	65.3	24.4	36.4
3	Sonhat	39638	39638	0	48474	48474	0	22.3	22.3	-	0.0	0.0
4	Manendragarh	132081	75957	56124	148993	85508	63485	12.8	12.6	13.1	42.5	42.6
5	Khadganva	162754	87958	74796	173747	104440	69307	6.8	18.7	-7.3	46.0	39.9
District Total:		586327	411536	174791	658917	453618	205299	12.4	10.2	17.5	29.8	31.2

Table 1 indicates tahsilwise decadal variation for both rural and urban areas of the district. It is seen that the district has registered the percentage decadal variation of 12.4 during the decade 2001-2011. The urban areas of the district has attained a higher decadal variation of 17.5 percent as compared to that of rural area which is at 10.2 percent. At tahsil level, it varies from the lowest 6.8 percent in Khadganva to the maximum 23.1 percent in Bharatpur.

There is an increase in the percentage of urban

population from 29.8 percent in 2001 to 31.2 percent in 2011. Of the 5 tahsils in the district, 2 have registered the same increasing trend that of the district, as the percentage of urban population has increased from 2001 to 2011. It increased from 24.4 to 36.4 in Baikunthpur tahsil and marginally from 42.5 to 42.6 in Manendragarh tahsil. But the urban population declined in Khadganva tahsil from 46.0 percent in 2001 to 39.9 percent in 2011. Two other tahsils namely, Bharatpur and Sonhat are rural tahsils in the district.

TABLE 2: NUMBER AND PERCENTAGE OF INHABITED VILLAGES IN SPECIFIED POPULATION SIZE RANGES WITH THE RELATED POPULATION, 2011 (RURAL)

Sr.No.	C.D. Block	Total number of inhabited villages	Total rural population			Number and percentage of village	Population less than 200	
			Persons	Males	Females		Males	Females
1	2	3	4	5	6	7	8	9
1.	Bharatpur (Janakpur)	175	88,750	44,528	44,222	42 (24 %)	2,326	2,163
2.	Baikunthpur	125	126,446	63,770	62,676	7 (6 %)	475	449
3.	Sonhat	104	48,474	24,549	23,925	28 (27 %)	1,845	1,821
4.	Manendragarh	127	85,508	43,184	42,324	20 (16 %)	1,084	1,060
5.	Khadgawan	92	104,440	52,307	52,133	5 (5 %)	336	338
Total		623	453,618	228,338	225,280	102 (16 %)	6,066	5,831

Sr. No.	C.D. Block	Number and percentage of village	Population 200 - 499		Number and percentage of village	Population 500 - 999		Number and percentage of village	Population 1000 - 1999	
			Males	Females		Males	Females		Males	Females
1	2	10	11	12	13	14	15	16	17	18
1	Bharatpur(Janakpur)	66 (38 %)	11,428	11,296	46 (26 %)	15,483	15,606	19 (11 %)	11,757	11,741
2	Baikunthpur	36 (29 %)	6,719	6,490	37 (30 %)	13,765	13,729	33 (26 %)	22,724	22,481
3	Sonhat	46 (44 %)	8,008	7,905	23 (22 %)	8,665	8,308	5 (5 %)	3,591	3,549
4	Manendragarh	39 (31 %)	6,687	6,651	42 (33 %)	14,494	14,317	22 (17 %)	15,197	14,810
5	Khadgawan	11 (12 %)	1,885	1,872	25 (27 %)	9,542	9,340	42 (46 %)	28,724	28,706
	Total	198 (32 %)	34,727	34,214	173 (28 %)	61,949	61,300	121 (19 %)	81,993	81,287

Sr.No.	C.D. Block	Number and percentage of village	Population 2000 - 4999		Number and percentage of village	Population 5000 - 9999		Number and percentage of village	Population 10000 and above	
			Males	Females		Males	Females		Males	Females
1	2	19	20	21	22	23	24	25	26	27
1	Bharatpur(Janakpur)	2 (1 %)	3,534	3,416	0 (0 %)	0	0	0 (0 %)	0	0
2	Baikunthpur	10 (8 %)	14,979	14,422	2 (2 %)	5,108	5,105	0 (0 %)	0	0
3	Sonhat	2 (2 %)	2,440	2,342	0 (0 %)	0	0	0 (0 %)	0	0
4	Manendragarh	4 (3 %)	5,722	5,486	0 (0 %)	0	0	0 (0 %)	0	0
5	Khadgawan	9 (10 %)	11,820	11,877	0 (0 %)	0	0	0 (0 %)	0	0
	Total	27 (4 %)	38,495	37,543	2 (0 %)	5,108	5,105	0 (0 %)	0	0

Table 2 gives CD Blockwise total population, number and percentage of villages falling in specified population size range alongwith the male and female population in each population range at CD Block level in the district. Of the total 636 villages in the district, all 623 villages are inhabited villages. Bharatpur CD Block has the highest number of inhabited villages i.e. 175 whereas, Khadganva CD Block has the least number of 92 inhabited villages. Baikunthpur is the

most populous CD Block with 126446 persons while Sonhat is the least populous CD Block with 48474 population. The maximum number of villages i.e. 198 (32%) comes under the population range of 200-499. It is followed by 173 (28 percent) inhabited villages in the population range of 500-999. As regards the large size villages, the district has only 2 villages in Baikunthpur CD Block which lie in the population size range of 5000-9999.

TABLE 3: NEW TOWNS, DE-NOTIFIED, DECLASSIFIED AND MERGED TOWN IN 2011 CENSUS

(a)	New	
	(i) Statutory town	
	1 Nai-Ledri	
	(ii) Census town	
	1 Katkona	
(b)	Denotified	
	(i) Statutory towns of 2001 census denotified and also did not satisfy the criteria to be treated as census towns :	Nil
	(ii) Statutory towns of 2001 census denotified but identified as census towns based on demographic and economic criteria. :	Nil
	(iii) Census towns of 2001 census are notified as statutory town in 2011 census.	
	1 Chharchha	2 Khongapani
(c)	Declassified :	Nil
(d)	Wholly merged with other town(s). :	Nil

*Declassified means the census towns of 2001 census which failed to satisfy the demographic and economic criteria.

Table 3 gives details of new towns, de-notified, unclassified and merged towns in the district at 2011 Census. During the decade 2001-2011, Nai-Ledri was notified as a new statutory town in the district. At the same time, 2 Census towns of Census, 2001 namely, Chharchha and Khongapani, were notified as statutory towns in 2011. Apart from these, Katkona was identified as Census Town based on demographic criteria. No statutory town of 2001 Census in the district was de-notified or merged with other town in the district.

TABLE 4: SEX RATIO OF STATE AND DISTRICT, 1901-2011

Census Year	State			District		
	Total	Rural	Urban	Total	Rural	Urban
1	2	3	4	5	6	7
1901	1,046	1,047	1,016	970	970	-
1911	1,039	1,040	1,013	966	966	-
1921	1,041	1,042	1,000	959	959	-
1931	1,043	1,046	957	964	964	-
1941	1,032	1,034	976	950	966	863
1951	1,024	1,028	951	952	957	843
1961	1,008	1,026	837	880	894	774
1971	998	1,011	888	926	953	820
1981	996	1,012	908	927	951	851
1991	985	1,000	917	926	965	850
2001	989	1,004	932	946	971	890
2011	991	1001	956	968	987	930

Table 4 highlights the sex ratio in State and district for the total, rural and urban areas separately since 1901 to 2011. The district has highest 970 sex ratio in 1901. Thereafter, it declined successively in two Census decades. The sex ratio which was 970 in 1901 declined to 966 in 1911 and to 959 in 1921. It was slightly increased to 964 in 1931 and then again declined to 950 in 1941.

In Post-Independence period, the sex ratio of the district was not consistent. At 1951 Census, the sex ratio was 952. It declined to 880 in 1961, to 926 in 1971 and to 926 in 1991. At 2001 Census, the sex ratio of the district rose to 946. During the decade 2001-2011, it increased from 946 (in 2001) to 968 (in 2011).

In comparison to urban areas of the district the sex ratio in rural areas has always been higher since

1941 to 2011. The district had no urban area between the period 1901 to 1931. The State has always registered higher sex ratio as compared to that of district since 1901-2011.

TABLE 5: SEX RATIO BY SUB-DISTRICT, 2011

Sr. No.	Name of Sub-district	Sex ratio		
		Total	Rural	Urban
1	2	3	4	5
1	Bharatpur	993	993	0
2	Baikunthpur	962	983	926
3	Sonhat	975	975	0
4	Manendragarh	963	980	941
5	Khadganva	966	997	922
District: Koriya		968	987	930

Table 5 gives the tahsil wise sex ratio of total, rural and urban population at the Census 2011. The district has registered a sex ratio of 968 in 2011. Whereas, for rural and urban areas it is 987 and 930 respectively. At the tahsil level the highest sex ratio of 993 has been registered in Bharatpur tahsil and the lowest of 962 in Baikunthpur tahsil. In case of rural areas, Khadganva has the highest sex ratio of 997, whereas, the lowest sex ratio has been in Sonhat tahsil, which is at 975. In respect of urban areas, the highest sex ratio is in Manendragarh tahsil (941) and the lowest is in Khadganva tahsil (922). Bharatpur and Sonhat are rural tahsils.

TABLE 6: SEX RATIO BY CD BLOCKS, 2011

Sr.No.	Name of CD block	Sex ratio
1	2	3
1	Bharatpur(Janakpur)	993
2	Baikunthpur	983
3	Sonhat	975
4	Manendragarh	980
5	Khadgawan	997
Total		987

Table 6 gives the CD Blockwise sex ratio for rural population of the district at Census 2011. At the CD Blocks level, the highest sex ratio of 997 has been recorded in Khadganva CD Block and the lowest of 975 is recorded in Sonhat CD Block.

TABLE 7: SEX RATIO OF RURAL POPULATION BY RANGES, 2011

Range of sex ratio for villages	Number of inhabited villages	Percentage of villages in each range	Population 2011	Percentage distribution of population
1	2	3	4	5
Less than 700	8	1.28	500	0.11
700 - 749	4	0.64	273	0.06
750 - 799	7	1.12	1385	0.31
800 - 849	10	1.61	5956	1.31
850 - 899	53	8.51	26713	5.89
900 - 949	109	17.50	74632	16.45
950 - 999	171	27.45	161288	35.56
1000 - 1099	207	33.23	159188	35.09
1100+	54	8.67	23683	5.22
District: Koriya	623	100	453618	100
Sex ratio District (Rural):		987		

Table 7 presents the distribution of villages by 9 ranges of sex ratio based on 2011 Census. Of the total 623 inhabited villages, the maximum 207 villages have sex ratio ranging from 1000-1099 followed by 171 villages having sex ratio in the range of 950-999. The sex ratio of another 54 inhabited villages have more than 1100. This indicates that there are, in all, 261 villages in the district which have sex ratio favourable to females, i.e. 1000 or more.

TABLE 8: SEX RATIO OF TOWNS, 2011

Sr.No.	Name of town	Urban status of town	Sex ratio
1	2	3	4
1	Shivpur Charcha (M)	(M)	930
2	Baikunthpur (M)	(M)	928
3	Chirmiri (M.Corp)	(M.Corp)	923
4	Katkona (CT)	(CT)	909
5	Manendragarh (M)	(M)	932
6	Khongapani (NP)	(NP)	937
7	Jhagrakhand (NP)	(NP)	979
8	Nai-Ledri (NP)	(NP)	960
	Sex ratio (Urban) district:		930

Table 8 gives the sex ratio reported in towns. The over-all urban sex ratio of the district is 930. In this comparison, the sex ratio of Shivpur-Chharchha (M) is equal, (930) to the district average sex ratio. The 4 towns namely Manendragarh (M), Khongapani(NP), Jhagrakhand(NP) and Nai-Ledri(NP) have however registered higher sex ratio, than the average district sex ratio. The highest (i.e. 979) is reported in Jhagrakhand(NP), followed by 960 in Nai-Ledri (NP). The lowest sex ratio is reported in Chirmiri (M.Corp.)

TABLE 9: SEX RATIO OF POPULATION IN THE AGE GROUP 0-6 FOR SUB-DISTRICT, 2011

Sr. No.	Name of Sub-district	Total/ Rural/ Urban	Total population in 0-6 age group			Sex ratio for 0-6 age
			Persons	Males	Females	
1	2	3	4	5	6	7
1	Bharatpur	Total	14839	7475	7364	985
		Rural	14839	7475	7364	985
		Urban	0	0	0	0
2	Baikunthpur	Total	27190	14026	13164	939
		Rural	18714	9541	9173	961
		Urban	8476	4485	3991	890
3	Sonhat	Total	7926	4031	3895	966
		Rural	7926	4031	3895	966
		Urban	0	0	0	0
4	Manendragarh	Total	21464	10881	10583	973
		Rural	13929	6971	6958	998
		Urban	7535	3910	3625	927
5	Khadganva	Total	24365	12253	12112	988
		Rural	17506	8681	8825	1017
		Urban	6859	3572	3287	920
District: Koriya	Total	95784	48666	47118	968	
		Rural	72914	36699	36215	987
		Urban	22870	11967	10903	911

Table 9 presents the sex ratio of population in the age group 0-6 years alongwith its breakup for total, rural and urban areas in respect of each tahsils. The total sex ratio in 0-6 age group is reported as 968 in

the district. In rural and urban areas, it is 987 and 911 respectively.

At tahsil level, in rural areas the highest sex ratio of 1017 has been registered in Khadganva followed by 998 in Manendragarh tahsil. The lowest of 961 was recorded in Baikunthpur tahsil. Similarly, in urban areas, the highest sex ratio of 927 has been registered in Manendragarh tahsil and the lowest of 890 is in Baikunthpur tahsil.

TABLE 10: SEX RATIO OF POPULATION IN THE AGE GROUP 0-6 FOR CD BLOCKS, 2011

Sr. No.	Name of CD Block	Total population in 0-6 age group			Sex ratio for 0-6 age group
		Persons	Males	Females	
1	2	3	4	5	6
1	Bharatpur(Janakpur)	14839	7475	7364	985
2	Baikunthpur	18714	9541	9173	961
3	Sonhat	7926	4031	3895	966
4	Manendragarh	13929	6971	6958	998
5	Khadgawan	17506	8681	8825	1017
Total		72914	36699	36215	987

Table 10 presents the CD Blockwise sex ratio of rural population in the age group of 0-6 years in the district. The over-all sex ratio is 987 in the district. The sex ratio of CD Blocks varies between 961 to 1017. It is highest in Khandganva CD Block and the lowest in Baikunthpur CD Block.

TABLE 12: SEX RATIO OF POPULATION IN THE AGE GROUP 0-6 OF TOWNS, 2011

Sr. No.	Name of town	Urban status of town	Total population in 0-6 age group			Sex ratio for 0-6 age group
			Persons	Males	Females	
1	2	3	4	5	6	7
1	Shivpur Charcha (M)	(M)	2778	1450	1328	916
2	Baikunthpur (M)	(M)	3491	1870	1621	867
3	Chirmiri (M.Corp)	(M.Corp)	8487	4426	4061	918
4	Katkona (CT)	(CT)	579	311	268	862
5	Manendragarh (M)	(M)	3956	2086	1870	896
6	Khongapani (NP)	(NP)	2123	1067	1056	990
7	Jhagrakhand (NP)	(NP)	895	466	429	921
8	Nai-Ledri (NP)	(NP)	561	291	270	928
District (Urban): Koriya			22870	11967	10903	911

Table 12 presents the sex ratio of towns for population in the age group 0-6 years within the district. Khongapani(NP) has the highest sex ratio i.e.

TABLE 11: SEX RATIO OF RURAL POPULATION IN THE AGE GROUP 0-6 BY RANGES, 2011

Range of sex ratio for villages	Number of inhabited villages	Percentage of distribution of villages	Population 2011	Percentage of distribution of population
1	2	3	4	5
Less than 700	51	8.19	2086	2.86
700 - 749	27	4.33	2238	3.07
750 - 799	32	5.14	2635	3.61
800 - 849	53	8.51	5882	8.07
850 - 899	56	8.99	7839	10.75
900 - 949	55	8.83	9515	13.05
950 - 999	55	8.83	10080	13.82
1000 - 1099	109	17.50	15595	21.39
1100+	185	29.70	17044	23.38
District: Koriya	623	100	72914	100
Sex ratio District (Rural):987				

Table 11 shows the distribution of villages in 9 ranges of sex ratio of the population in age group 0-6 years as well as percentage distribution of villages, total population and the percentage of population in 0-6 age group falling in each range of sex ratio in the district.

The maximum number of villages i.e. 185 (29.70 percent) having largest population (23.38 percent) in the district fall in the sex ratio range of 1100 and above. It is followed by the sex ratio range of 1000-1099 which comprised of 109 villages (17.50 percent) and 21.39 percent population. Next to it is 56 villages (8.99 percent) constituting 10.75 percent population is in the range of 850-899. Minimum number of villages i.e. 27(4.33 percent) and 3.07 percent population fall in the range of 700-749.

990 and Katkona(CT) has the lowest sex ratio of 862. The sex ratio of the district (urban) total works out to 911.

TABLE 13: NUMBER AND PERCENTAGE OF SCHEDULED CASTES AND SCHEDULED TRIBES POPULATION IN SUB-DISTRICTS, 2011

Sr. No.	Name of Sub-District	Total/ Rural/ Urban	Total population	Total scheduled castes population	Total scheduled tribes population	Percentage of scheduled castes population to total population	Percentage of scheduled tribes population to total population
1	2	3	4	5	6	7	8
1	Bharatpur	Total	88750	5134	57589	5.78	64.89
		Rural	88750	5134	57589	5.78	64.89
		Urban	0	0	0	0	0
2	Baikunthpur	Total	198953	17050	69233	8.57	34.8
		Rural	126446	10017	57449	7.92	45.43
		Urban	72507	7033	11784	9.7	16.25
3	Sonhat	Total	48474	3387	27891	6.99	57.54
		Rural	48474	3387	27891	6.99	57.54
		Urban	0	0	0	0	0
4	Manendragarh	Total	148993	13626	66213	9.15	44.44
		Rural	85508	6340	56679	7.41	66.29
		Urban	63485	7286	9534	11.48	15.02
5	Khadganva	Total	173747	15579	83354	8.97	47.97
		Rural	104440	6360	74451	6.09	71.29
		Urban	69307	9219	8903	13.3	12.85
	Koriya	Total	658917	54776	304280	8.31	46.18
		Rural	453618	31238	274059	6.89	60.42
		Urban	205299	23538	30221	11.47	14.72

Table 13 depicts the distribution of Scheduled Castes and Scheduled Tribes population as well as the percentage to total population at tahsil level in rural and urban areas of the district. Of the total 6,58,917 population in the district, 8.31 percent belonged to Scheduled Castes and 46.18 percent belonged to Scheduled Tribes. The percentage of Scheduled Castes population constitutes 6.89 percent in the rural population and 11.47 percent in urban population of the district. The highest percentage of Scheduled

Caste population is recorded in Manendragarh tahsil (9.15) while the lowest is in Bharatpur tahsil (5.78).

The percentage of Scheduled Tribes population is 46.18. The Scheduled Tribes population constitute 60.42 percent in rural areas and 14.72 percent in urban areas of the district. Maximum concentration of Scheduled Tribes population is in Bharatpur tahsil (64.89 percent) and the lowest is recorded in Baikunthpur tahsil (34.8 percent)

TABLE 14: NUMBER AND PERCENTAGE OF SCHEDULED CASTES AND SCHEDULED TRIBES (RURAL) POPULATION IN CD BLOCKS, 2011

Sr. No.	Name of CD Block	Total population	Total scheduled castes population	Total scheduled tribes population	Percentage of scheduled castes population to total population	Percentage of scheduled tribes population to total population
1	2	3	4	5	6	7
1	Bharatpur(Janakpur)	88750	5134	57589	5.78	64.89
2	Baikunthpur	126446	10017	57449	7.92	45.43
3	Sonhat	48474	3387	27891	6.99	57.54
4	Manendragarh	85508	6340	56679	7.41	66.29
5	Khadgawan	104440	6360	74451	6.09	71.29
	Total	453618	31238	274059	6.89	60.42

Table 14 shows distribution of Scheduled Castes and Scheduled Tribes population in each CD Block of the district. 6.89 percent of rural population of the district belonged to Scheduled Castes and 60.42 percent belonged to Scheduled Tribes. The Scheduled Castes population is highest (7.92 percent) in Baikunthpur CD Block whereas it is lowest (5.78 percent) in Bharatpur(Janakpur) CD Block. The Scheduled Tribes population is highest (71.29 percent) in Khadgawan CD Block and it is lowest (45.43 percent) in Baikunthpur CD Block.

TABLE 15: PROPORTION OF SCHEDULED CASTES POPULATION TO TOTAL POPULATION IN VILLAGES, 2011

Percentage range of scheduled castes population to total population	Number of villages	Percent- age	Scheduled castes population	Percent- age
1	2	3	4	5
NIL	253	40.61	0	0.00
Less than 5	170	27.29	3330	10.66
5 - 10	96	15.41	9078	29.06
11 - 20	74	11.88	11908	38.12
21 - 30	22	3.53	3774	12.08
31 - 40	3	0.48	852	2.73
41 - 50	4	0.64	1980	6.34
51 - 75	1	0.16	316	1.01
76 and above	0	0.00	0	0.00
District: Koriya	623	100.00	31238	100.00

Table 15 reflects the number of villages according to proportion of Scheduled Castes population to total population in different ranges of population. As it is revealed, there are 253 villages in the district which do not have Scheduled Castes population. The proportion of Scheduled Castes population is less than 5 percent in 170 villages (27.29 percent). In 96 villages,

it varies from 5-10 percent while the next range of 11-20 percent accounts for 74 villages. The range of 21-30 and 31-40 percent comprised of 22 and 3 villages respectively. There are 4 villages in the range of 41-50 and 1 village in the range of 51-75. There is no village in the district in the population range of 76 and above with the Scheduled Castes population

TABLE 16: PROPORTION OF SCHEDULED TRIBES POPULATION TO TOTAL POPULATION IN VILLAGES, 2011

Percentage range of scheduled tribes population to total	Number of villages	Percent age	Scheduled tribes population	Percent age
1	2	3	4	5
NIL	9	1.44	0	0.00
Less than 5	14	2.25	246	0.09
5 - 10	8	1.28	413	0.15
11 - 20	21	3.37	3810	1.39
21 - 30	36	5.78	10485	3.83
31 - 40	26	4.17	8069	2.94
41 - 50	38	6.10	20188	7.37
51 - 75	173	27.77	88043	32.13
76 and above	298	47.83	142805	52.11
District: Koriya	623	100.00	274059	100.00

Table 16 reflects the number of villages according to proportion of Scheduled Tribes population to total population in different ranges of population. In the district, there are only 9 villages accounting for 1.44 percent of total inhabited villages which have no Scheduled Tribes population. The proportion of Scheduled Tribes population is less than 5 percent in 14 villages (2.25 percent villages). The maximum number of villages i.e. 298 which accounts for 47.83 percent of the total inhabited villages have Scheduled Tribes population in the percentage range of 76 and above followed by 173 villages in the range of 51 to 75 percent. In 8 villages it varies between 5-10 percent while the next range is 11-20 percent which accounts for 21 villages. The percentage range of 21-30, 31-40 and 41-50 consist of 36, 26, and 38 villages respectively.

TABLE 17: NUMBER AND PERCENTAGE OF SCHEDULED CASTES AND SCHEDULED TRIBES POPULATION IN TOWNS, 2011

Sr.No.	Name of town	Total Population	Total scheduled castes population	Total scheduled tribes population	Percentage of scheduled castes population to total population	Percentage of scheduled tribes population to total population
1	2	3	4	5	6	7
1	Shivpur Charcha (M)	23514	2837	3737	12.07	15.89
2	Baikunthpur (M)	28431	1850	4197	6.51	14.76
3	Chirmiri (M.Corp)	85317	10817	11432	12.68	13.4
4	Katkona (CT)	4552	748	1321	16.43	29.02
5	Manendragarh (M)	33071	2626	3078	7.94	9.31
6	Khongapani (NP)	17400	3068	3735	17.63	21.47
7	Jhagrakhand (NP)	7680	882	1741	11.48	22.67
8	Nai-Ledri (NP)	5334	710	980	13.31	18.37
	District (Urban) : Koriya	205299	23538	30221	11.47	14.72

Table 17 shows the number and percentage of Scheduled Castes and Scheduled Tribes population in towns of the district. Out of 8 towns, the highest proportion (17.63 percent) of Scheduled Castes is in

Khongapani (NP) and the lowest (6.51 percent) is in Baikunthpur (M). For Scheduled Tribes, the highest proportion (29.02 percent) is in Katkona (CT) and the lowest (9.31 percent) is in Manendragarh (M).

TABLE 18: SEX RATIO AMONG SCHEDULED CASTES AND SCHEDULED TRIBES (RURAL) IN CD BLOCKS, 2011

Sr. No.	Name of C.D.block	Scheduled castes sex ratio	Scheduled tribes sex ratio
1	2	3	4
1	Bharatpur(Janakpur)	979	1008
2	Baikunthpur	1020	985
3	Sonhat	1040	975
4	Manendragarh	978	996
5	Khadgawan	953	1004
	Total	993	996

Table 18 indicates sex ratio among Scheduled Castes and Scheduled Tribes in each CD Blocks. The Scheduled Castes sex ratio is 993 for the district (rural). Among the CD Blocks, the highest sex ratio of 1040 is in Sonhat followed by 1020 in Baikunthpur. The lowest of 953 is recorded in Khadganva for Scheduled Castes.

The average sex ratio of Scheduled Tribes population in Koriya district (rural) is 996. Among the CD Blocks, the highest sex ratio of 1008 is in Bharatpur(Janakpur) followed by 1004 in Khadganva. The lowest of 975 is recorded in Sonhat .

TABLE 19: SEX RATIO AMONG SCHEDULED CASTES AND SCHEDULED TRIBES IN TOWNS, 2011

Sr. No.	Name of town	Scheduled castes sex ratio	Scheduled tribes sex ratio
1	2	3	4
1	Shivpur Charcha (M)	985	957
2	Baikunthpur (M)	905	921
3	Chirmiri (M.Corp)	965	961
4	Katkona (CT)	979	986
5	Manendragarh (M)	973	999
6	Khongapani (NP)	924	999
7	Jhagrakhand (NP)	1000	983
8	Nai-Ledri (NP)	989	976
	District (Urban): Koriya	960	966

Table 19 shows the sex ratio among Scheduled Castes and Scheduled Tribes in towns . As it is revealed from above, sex ratio is higher (966) among Scheduled Tribes as compared to Scheduled Castes (960).

Among 8 towns, in Jhagrakhand(NP) the sex ratio of Scheduled Castes is highest, which is at 1000, followed by 989 in Nai-Ledri (NP). The lowest is reported in Baikunthpur(M), that is 905. An equal sex ratio of 999 among Scheduled Tribes population has been registered in Manendragarh(M) and Khongapani(NP). It is followed by Katkona(CT) with the sex ratio of 986. The lowest sex ratio of 921 has been reported in Baikunthpur(M).

TABLE 20: NUMBER OF LITERATES AND ILLITERATES, LITERACY RATE BY SEX IN SUB-DISTRICTS, 2011

Sr. No.	Name of Sub-district	Total/ Rural/ Urban	Number of literates and illiterates						Literacy rate			Gap in male-female literacy rate
			Number of literates			Number of illiterates			Persons	Males	Females	
			Persons	Males	Females	Persons	Males	Females				
1	2	3	4	5	6	7	8	9	10	11	12	13
1	Bharatpur	Total	46808	27190	19618	41942	17338	24604	63.33	73.38	53.23	20.15
		Rural	46808	27190	19618	41942	17338	24604	63.33	73.38	53.23	20.15
		Urban	0	0	0	0	0	0	0	0	0	0
2	Baikunthpur	Total	129146	74673	54473	69807	26735	43072	75.19	85.46	64.56	20.9
		Rural	76932	45019	31913	49514	18751	30763	71.41	83.02	59.65	23.37
		Urban	52214	29654	22560	20293	7984	12309	81.54	89.45	73.06	16.39
3	Sonhat	Total	27411	15894	11517	21063	8655	12408	67.6	77.46	57.5	19.96
		Rural	27411	15894	11517	21063	8655	12408	67.6	77.46	57.5	19.96
		Urban	0	0	0	0	0	0	0	0	0	0
4	Manendragarh	Total	92575	53040	39535	56418	22849	33569	72.59	81.59	63.23	18.36
		Rural	46247	27202	19045	39261	15982	23279	64.61	75.12	53.85	21.27
		Urban	46328	25838	20490	17157	6867	10290	82.8	89.73	75.46	14.27
5	Khadganva	Total	101883	59126	42757	71864	29237	42627	68.2	77.68	58.35	19.33
		Rural	51758	30546	21212	52682	21761	30921	59.54	70.02	48.98	21.04
		Urban	50125	28580	21545	19182	7476	11706	80.27	87.98	71.9	16.08
District: Koriya(400)	Total	397823	229923	167900	261094	104814	156280	70.64	80.37	60.6	19.77	
	Rural	249156	145851	103305	204462	82487	121975	65.45	76.11	54.64	21.47	
	Urban	148667	84072	64595	56632	22327	34305	81.49	89.03	73.41	15.62	

Table 20 indicates tahsil level literacy rates besides the number of literates and illiterates separately for total, rural and urban areas. It also shows the percentage of male and female literates alongwith gap in male-female literacy rate. The literacy rate is worked out by excluding population of 0-6 year.

The district has registered a literacy rate of 70.64 percent in 2011. This percentage in rural areas is 65.45 percent and 81.49 percent in urban areas. In the district, the literacy rate of males, i.e. 80.37 percent

is much higher than that of females which is 60.6 percent. The gap in male-female literacy rate has been 19.77 percent point and it is 21.47 percent and 15.62 percent for rural and urban respectively. Fairly high literacy rate of 76.11 percent and 89.03 percent have been recorded by males in the rural and urban areas respectively. Similarly females have recorded literacy rates of 54.64 percent and 73.41 percent in rural and urban areas respectively in the district. At tahsil level, the literacy rate varies from 75.19 percent in Baikunthpur to 63.33 percent in Bharatpur.

TABLE 21: NUMBER OF LITERATES AND ILLITERATES, LITERACY RATE BY SEX IN CD BLOCKS (RURAL), 2011

Sr. No.	Name of CD Block	Number of literates and illiterates						Literacy rate			Gap in male-female literacy rate
		Number of literates			Number of illiterates			Persons	Males	Females	
		Persons	Males	Females	Persons	Males	Females				
1	2	3	4	5	6	7	8	9	10	11	12
1	Bharatpur(Janakpur)	46808	27190	19618	41942	17338	24604	63.33	73.38	53.23	20.15
2	Baikunthpur	76932	45019	31913	49514	18751	30763	71.41	83.02	59.65	23.37
3	Sonhat	27411	15894	11517	21063	8655	12408	67.6	77.46	57.5	19.96
4	Manendragarh	46247	27202	19045	39261	15982	23279	64.61	75.12	53.85	21.27
5	Khadgawan	51758	30546	21212	52682	21761	30921	59.54	70.02	48.98	21.04
	Total	249156	145851	103305	204462	82487	121975	65.45	76.11	54.64	21.47

Table 21 reveals number of literates, illiterates and the literacy rates in CD Blocks. 65.45 percent of total rural population excluding the age group of 0-6 years are literates in the district. The corresponding percentage of male and female literates comes to 76.11 percent and 54.64 percent. The gap in male-female literacy rate has

been 21.47 percent point. At CD Block level, Baikunthpur has the highest literacy rate of 71.41 percent while the lowest literacy rate of 59.54 percent is recorded for Khadgawan. The highest gap in male-female literacy rate has been in Baikunthpur, i.e. 23.37 percent point whereas, the lowest of 19.96 percent point is in Sonhat.

TABLE 22: DISTRIBUTION OF VILLAGES BY LITERACY RATE RANGE, 2011

Range of literacy rate for villages	Number of inhabited villages	Percentage distribution of villages	Population	Percentage distribution of population
1	2	3	4	5
0	0	0.00	0	0.00
1 - 10	0	0.00	0	0.00
11 - 20	2	0.32	37	0.01
21 - 30	3	0.48	372	0.08
31 - 40	18	2.89	3760	0.83
41 - 50	66	10.59	30883	6.81
51 - 60	177	28.41	112407	24.78
61 - 70	200	32.10	159174	35.09
71 - 80	120	19.26	111208	24.52
81 - 90	32	5.14	34439	7.59
91 - 99	4	0.64	1328	0.29
100	1	0.16	10	0.00
District: Koriya	623	100.00	453618	100.00
Literacy rate for District:	65.45			

Table 22 gives the distribution of villages by literacy range in the district. It is seen that there is no village in two ranges of literacy rate viz. 0 and 1-10. At the same time, there is only 2 villages in the literacy rate range of 11-20. The highest number of villages i.e. 200 villages fall in the literacy rate range of 61-70. This accounts for 32.10 percent of total

villages and 35.09 percent of the district population. Next in this order is 177 villages fall in the literacy rate range of 51-60, with accounts for 28.41 percent of total villages and 24.78 percent of the district population. One village in this district has reported the literacy range of 100 percent and 4 villages in the literacy range of 91-99

TABLE 23: NUMBER OF LITERATES AND ILLITERATES, LITERACY RATE BY SEX IN TOWNS, 2011

Sr. No.	Name of town	Number of literates and illiterates						Literacy rate			Gap in male-female literacy
		Number of literates			Number of illiterates			Persons	Males	Females	
		Persons	Males	Females	Persons	Males	Females				
1	2	3	4	5	6	7	8	9	10	11	12
1	Shivpur Charcha (M)	16645	9531	7114	6869	2654	4215	80.27	88.78	71.13	17.65
2	Baikunthpur (M)	20895	11707	9188	7536	3042	4494	83.78	90.9	76.18	14.72
3	Chirmiri (M.Corp)	61633	35156	26477	23684	9219	14465	80.22	88	71.79	16.21
4	Katkona (CT)	3166	1840	1326	1386	545	841	79.69	88.72	69.83	18.89
5	Manendragarh (M)	25245	13808	11437	7826	3311	4515	86.71	91.85	81.22	10.63
6	Khongapani (NP)	11701	6825	4876	5699	2158	3541	76.59	86.22	66.24	19.98
7	Jhagrakhand (NP)	5407	3000	2407	2273	881	1392	79.69	87.85	71.42	16.43
8	Nai-Ledri (NP)	3975	2205	1770	1359	517	842	83.28	90.7	75.58	15.12
	District (Urban): Koriya	148667	84072	64595	56632	22327	34305	81.49	89.03	73.41	15.62

Table 23 present the number and percentage of literates and illiterates by sex in towns of the district. It is seen that the highest literacy rate of 86.71 percent is recorded in Manendragarh(M) whereas, the lowest literacy rate is recorded in Khongapani(NP) which is 76.59 percent. Sex wise, highest percentage of male

literacy rate is in Manendragarh(M) and it is lowest in Khongapani(NP). Gap in male-female literacy rate is maximum in Khongapani(NP)(19.98 percent). The total literacy rate of the district (urban) comes to 81.49 percent. It is 89.03 percent for males and 73.41 percent for females.

TABLE 24: NUMBER OF SCHEDULED CASTES LITERATES AND ILLITERATES, LITERACY RATE BY SEX IN CD BLOCKS, 2011

Sr. No.	Name of CD Block	Number of literates and illiterates						Literacy rate			Gap in male-female literacy rate
		Number of literates			Number of illiterates			Persons	Males	Females	
		Persons	Males	Females	Persons	Males	Females				
1	2	3	4	5	6	7	8	9	10	11	12
1	Bharatpur(Janakpur)	2639	1522	1117	2495	1072	1423	61.69	70.69	52.56	18.13
2	Baikunthpur	6020	3422	2598	3997	1536	2461	70.97	81.89	60.38	21.51
3	Sonhat	1892	1041	851	1495	619	876	68.03	76.83	59.68	17.15
4	Manendragarh	3162	1897	1265	3178	1309	1869	60.59	71.8	49.09	22.71
5	Khadgawan	3218	1913	1305	3142	1344	1798	60.84	70.46	50.7	19.76
	Total	16931	9795	7136	14307	5880	8427	65	75.09	54.87	20.22

Table 24 presents CD Blockwise number and percentage of Scheduled Castes literates and illiterates by sex. It is seen that literacy rate of Scheduled Castes population in the district is 65 percent, 75.09 in case of males and 54.87 in case of females. Among the males, the highest literacy rate of 81.89 percent has been registered in Baikunthpur CD Block whereas, the lowest of 70.46 percent is

in Khadgawan CD Block. Similarly, among the female, the highest literacy rate of 60.38 percent is in Baikunthpur CD Block whereas the lowest of 49.09 percent is in Manendragarh CD Block. The highest gap in male-female literacy rate of 22.71 percent registered in Manendragarh CD Block whereas, the lowest of 17.15 percent is in Sonhat CD Block.

TABLE 25: DISTRIBUTION OF VILLAGES BY LITERACY RATE RANGE FOR SCHEDULED CASTES POPULATION (RURAL), 2011

Range of literacy rate for villages	Number of inhabited villages having Scheduled castes	Percentage distribution of villages	Scheduled castes population	Percentage distribution of population
1	2	3	4	5
0	11	2.97	19	0.06
1 - 10	0	0.00	0	0.00
11 - 20	2	0.54	14	0.04
21 - 30	6	1.62	69	0.22
31 - 40	20	5.41	1910	6.11
41 - 50	41	11.08	2344	7.50
51 - 60	66	17.84	6044	19.35
61 - 70	93	25.14	9955	31.87
71 - 80	71	19.19	7539	24.13
81 - 90	32	8.65	3143	10.06
91 - 99	3	0.81	124	0.40
100	25	6.76	77	0.25
Total	370	100.00	31238	100.00
District Scheduled castes Literacy rate:		65.00		

Table 25 presents the distribution of villages by range of literacy rate for Scheduled Castes population. It may be noted that the literacy rates is worked out after excluding population in the age group 0-6 from the total Scheduled Castes population. The overall literacy rate of Scheduled Castes population for the district (rural) is worked

out to 65 percent. Highest number of villages i.e. 93 villages fall in the literacy range of 61-70 percent. There are 25 villages which have cent-percent literacy rate. In 3 villages the range of literacy rate is between 91-99. On the other hand, there are 11 such villages where the literacy rate of Scheduled Castes population is 0 percent.

TABLE 26: NUMBER OF SCHEDULED CASTES LITERATES AND ILLITERATES, LITERACY RATE BY SEX IN TOWNS, 2011

Sr. No.	Name of Town	Number of literates and illiterates						Literacy rate			Gap in male-female literacy
		Number of literates			Number of illiterates			Persons	Males	Females	
		Persons	Males	Females	Persons	Males	Females				
1	2	3	4	5	6	7	8	9	10	11	12
1	Shivpur Charcha (M)	1766	1017	749	1071	412	659	73.46	83.7	62.99	20.71
2	Baikunthpur (M)	1238	716	522	612	255	357	78.4	87	69.05	17.95
3	Chirmiri (M Corp.)	7218	4098	3120	3599	1407	2192	74.99	83.92	65.8	18.12
4	Katkona (CT)	486	278	208	262	100	162	75.82	85.54	65.82	19.72
5	Manendragarh (M)	1912	1047	865	714	284	430	82.45	89.41	75.35	14.06
6	Khongapani (NP)	2053	1207	846	1015	388	627	76.32	86.34	65.48	20.86
7	Jhagrakhand (NP)	609	341	268	273	100	173	79.5	88.34	70.53	17.81
8	Nai-Ledri (NP)	498	284	214	212	73	139	79.94	91.03	68.81	22.22
	District: Koriya	15780	8988	6792	7758	3019	4739	76.43	85.49	67.02	18.47

Table 26 reveals the number and percentage of Scheduled Castes literates and illiterates by sex in the towns of the district. The total literacy rate of district (urban) is 76.43 percent. It is 85.49 percent for males and 67.02 percent for females. The highest literacy

rate of 82.45 percent is in Manendragarh (M) and the lowest of 73.46 percent is in Shivpur Charcha (M). The gap in male-female literacy rate is maximum, 22.22 percent in Nai-Ledri(NP) and the minimum 14.06 percent is in Manendragarh (M).

TABLE 27: NUMBER AND PERCENTAGE OF SCHEDULED TRIBES LITERATES AND ILLITERATES BY SEX IN CD BLOCKS, 2011

Sr. No.	Name of CD Block	Number of literates and illiterates						Literacy rate			Gap in male-female literacy rate
		Number of literates			Number of illiterates			Persons	Males	Females	
		Persons	Males	Females	Persons	Males	Females				
1	2	3	4	5	6	7	8	9	10	11	12
1	Bharatpur(Janakpur)	29424	17067	12357	28165	11606	16559	61.54	71.89	51.34	20.55
2	Baikunthpur	32185	18984	13201	25264	9954	15310	66.68	78.09	55.09	23.00
3	Sonhat	14388	8437	5951	13503	5686	7817	62.46	72.37	52.31	20.06
4	Manendragarh	28839	17006	11833	27840	11390	16450	61.24	71.96	50.45	21.51
5	Khadgawan	35519	20978	14541	38932	16178	22754	57.47	67.87	47.07	20.80
	Total	140355	82472	57883	133704	54814	78890	61.56	72.18	50.88	21.30

Table 27 presents the CD Blockwise number and percentage of Scheduled Tribes literates and illiterates by sex in CD Block. The literacy rate of Scheduled Tribes population of the district (rural) comes to 61.56 percent. Baikunthpur has the highest

literacy rate of 66.68 percent and Khadgawan has the lowest literacy rate of 57.47 percent. The gap in male-female literacy rate varies from 20.06 percent to 21.51 percent. It is 21.3 percent for the district (rural)

TABLE 28: DISTRIBUTION OF VILLAGES BY LITERACY RATE RANGE FOR SCHEDULED TRIBES POPULATION (RURAL), 2011

Range of literacy rate for villages	Number of inhabited villages having Scheduled tribes	Percentage distribution of villages	Scheduled tribes population	Percentage distribution of population
1	2	3	4	5
0	1	0.16	3	0.00
1 - 10	0	0.00	0	0.00
11 - 20	2	0.33	38	0.01
21 - 30	2	0.33	70	0.03
31 - 40	22	3.58	4312	1.57
41 - 50	79	12.87	30696	11.20
51 - 60	196	31.92	91398	33.35
61 - 70	190	30.94	98014	35.76
71 - 80	94	15.31	42053	15.34
81 - 90	20	3.26	6751	2.46
91 - 99	3	0.49	691	0.25
100	5	0.81	33	0.01
District: Koriya	614	100.00	274059	100.00
Literacy rate for District:	61.56			

Table 28 shows the distribution of villages by literacy rate range for Scheduled Tribes population of the district (rural). The literacy rate of Scheduled Tribes population for the district (rural) is 61.56 percent. The highest number of villages i.e. 196 fall in 51-60 range of literacy rate constituting 31.92 percent of villages having

Scheduled Tribes population and 33.35 percent of total Scheduled Tribes population. It is followed by 190 villages in 61-70 range of literacy rates. There is one village in the literacy range of 0 percent and 5 villages in 100 percent literacy rate.

TABLE 29: NUMBER AND PERCENTAGE OF SCHEDULED TRIBE LITERATES AND ILLITERATES BY SEX IN TOWNS, 2011

Sr. No.	Name of town	Number of Literates and Illiterates						Literacy rate			Gap in male-female literacy rate
		Number of literates			Number of illiterates			Persons	Males	Females	
		Persons	Males	Females	Persons	Males	Females				
1	2	3	4	5	6	7	8	9	10	11	12
1	Shivpur Charcha (M)	2444	1402	1042	1293	508	785	75.32	85.59	64.84	20.75
2	Baikunthpur (M)	3094	1731	1363	1103	454	649	83.26	89.6	76.4	13.2
3	Chirmiri (M Corp.)	6767	3958	2809	4665	1873	2792	66.79	76.6	56.58	20.02
4	Katkona (CT)	844	481	363	477	184	293	73.97	84.39	63.57	20.82
5	Manendragarh (M)	2094	1136	958	984	404	580	78.46	85.22	71.71	13.51
6	Khongapani (NP)	2026	1224	802	1709	644	1065	63.89	76.36	51.15	25.21
7	Jhagrakhand (NP)	1011	592	419	730	286	444	66.6	78.41	54.91	23.5
8	Nai-Ledri (NP)	665	384	281	315	112	203	76.88	87.67	65.81	21.86
	District (Urban): Koriya	18945	10908	8037	11276	4465	6811	71.61	81.18	61.72	19.46

Table 29 shows the number and percentage of Scheduled Tribes literates and illiterates by sex in towns of the district. The literacy rate of Scheduled Tribes for the district (urban) works out to 71.61 percent. It is 81.18 percent for males and 61.72 for females. The highest literacy rate of 83.26 percent

has been registered in Baikunthpur (M) and the lowest of 63.89 percent in Khongapani (NP). Among the Scheduled Tribes population the gap in male-female literacy rate of the district (urban) is 19.16. This gap is highest in Khongapani (NP) (25.21 percent) and the lowest is in Baikunthpur (M) (13.2 percent).

TABLE 30: NUMBER AND PERCENTAGE OF MAIN WORKERS, MARGINAL WORKERS, AND NON-WORKERS BY SEX IN SUB-DISTRICTS, 2011

Sr. No.	Name of Sub-district	Persons / Males/ Females	Total population	Main workers		Marginal workers		Total workers (main and marginal workers)		Non workers	
				Number	Percentage	Number	Percentage	Number	Percentage	Number	Percentage
1	2	3	4	5	6	7	8	9	10	11	12
1	Bharatpur	Persons	88750	15888	17.90	32255	36.34	48143	54.25	40607	45.75
		Males	44528	10699	24.03	14784	33.20	25483	57.23	19045	42.77
		Females	44222	5189	11.73	17471	39.51	22660	51.24	21562	48.76
2	Baikunthpur	Persons	198953	51995	26.13	38391	19.30	90386	45.43	108567	54.57
		Males	101408	41064	40.49	14546	14.34	55610	54.84	45798	45.16
		Females	97545	10931	11.21	23845	24.45	34776	35.65	62769	64.35
3	Sonhat	Persons	48474	14631	30.18	12497	25.78	27128	55.96	21346	44.04
		Males	24549	9359	38.12	4846	19.74	14205	57.86	10344	42.14
		Females	23925	5272	22.04	7651	31.98	12923	54.01	11002	45.99
4	Manendragarh	Persons	148993	39021	26.19	20186	13.55	59207	39.74	89786	60.26
		Males	75889	31115	41.00	9209	12.13	40324	53.14	35565	46.86
		Females	73104	7906	10.81	10977	15.02	18883	25.83	54221	74.17
5	Khadganva	Persons	173747	51522	29.65	30685	17.66	82207	47.31	91540	52.69
		Males	88363	37234	42.14	12627	14.29	49861	56.43	38502	43.57
		Females	85384	14288	16.73	18058	21.15	32346	37.88	53038	62.12
District: Koriya	Persons	658917	173057	26.26	134014	20.34	307071	46.60	351846	53.40	
		Males	334737	129471	38.68	56012	16.73	185483	55.41	149254	44.59
		Females	324180	43586	13.44	78002	24.06	121588	37.51	202592	62.49

Table 30 gives the number and percentage of main workers, marginal workers and non-workers by sex at tahsil/sub-district level in the district as per 2011 Census. In the district, 46.60 percent of total population comprised of total workers (main + marginal) and the rest 53.40 percent is non-workers. The break up of

total workers includes 26.26 percent main workers and 20.34 percent marginal workers. Among the main workers, male participation rate is 38.68 percent and female participation rate is 13.44 percent. Male and female marginal workers account for 16.73 percent and 24.06 percent respectively.

TABLE 31: NUMBER AND PERCENTAGE OF MAIN WORKERS, MARGINAL WORKERS AND NON-WORKERS BY SEX IN CD BLOCKS, 2011

Sr. No.	Name of CD Block	Persons / Males/ Females	Total population	Main workers		Marginal workers		Total workers (main and marginal workers)		Non workers	
				Number	Percentage	Number	Percentage	Number	Percentage	Number	Percentage
1	2	3	4	5	6	7	8	9	10	11	12
1	Bharatpur(Janakpur)	Persons	88750	15888	17.90	32255	36.34	48143	54.25	40607	45.75
		Males	44528	10699	24.03	14784	33.20	25483	57.23	19045	42.77
		Females	44222	5189	11.73	17471	39.51	22660	51.24	21562	48.76

Sr. No.	Name of CD Block	Persons / Males/ Females	Total population	Main workers		Marginal workers		Total workers (main and marginal workers)		Non workers	
				Number	Percentage	Number	Percentage	Number	Percentage	Number	Percentage
				5	6	7	8	9	10	11	12
2	Baikunthpur	Persons	126446	34664	27.41	32856	25.98	67520	53.40	58926	46.60
		Males	63770	26164	41.03	11374	17.84	37538	58.86	26232	41.14
		Females	62676	8500	13.56	21482	34.27	29982	47.84	32694	52.16
3	Sonhat	Persons	48474	14631	30.18	12497	25.78	27128	55.96	21346	44.04
		Males	24549	9359	38.12	4846	19.74	14205	57.86	10344	42.14
		Females	23925	5272	22.04	7651	31.98	12923	54.01	11002	45.99
4	Manendragarh	Persons	85508	21562	25.22	18771	21.95	40333	47.17	45175	52.83
		Males	43184	16202	37.52	8219	19.03	24421	56.55	18763	43.45
		Females	42324	5360	12.66	10552	24.93	15912	37.60	26412	62.40
5	Khadgawan	Persons	104440	34222	32.77	28628	27.41	62850	60.18	41590	39.82
		Males	52307	21935	41.94	11084	21.19	33019	63.13	19288	36.87
		Females	52133	12287	23.57	17544	33.65	29831	57.22	22302	42.78
Total		Persons	453618	120967	26.67	125007	27.56	245974	54.22	207644	45.78
		Males	228338	84359	36.94	50307	22.03	134666	58.98	93672	41.02
		Females	225280	36608	16.25	74700	33.16	111308	49.41	113972	50.59

Table 31 gives the number and percentage of main workers, marginal workers and non-workers by sex at CD Block level in the district as per 2011 Census. The percentage of total workers works out to 54.22 percent of the total population in the district. The total workers comprised of 26.67 percent main workers and 27.56

percent marginal workers and the remaining 45.78 percent are non-workers.

Among the main workers, male participation rate in the district is 36.94 percent and that of female is 16.25 percent. Male and female marginal workers account for 22.03 percent and 33.16 percent respectively.

TABLE 32: NUMBER AND PERCENTAGE OF MAIN WORKERS, MARGINAL WORKERS, AND NON-WORKERS BY SEX IN TOWNS, 2011

Sr. No.	Name of town	Persons/ Males/ Females	Total population	Main workers		Marginal workers		Total workers (main and marginal workers)		Non workers	
				Number	Percentage	Number	Percentage	Number	Percentage	Number	Percentage
				5	6	7	8	9	10	11	12
1	Shivpur Charcha (M)	Persons	23514	4901	20.84	1748	7.43	6649	28.28	16865	71.72
		Males	12185	4427	36.33	1314	10.78	5741	47.12	6444	52.88
		Females	11329	474	4.18	434	3.83	908	8.01	10421	91.99
2	Baikunthpur (M)	Persons	28431	7534	26.50	3083	10.84	10617	37.34	17814	62.66
		Males	14749	6142	41.64	1336	9.06	7478	50.70	7271	49.30
		Females	13682	1392	10.17	1747	12.77	3139	22.94	10543	77.06
3	Chirmiri (M.Corp)	Persons	85317	20972	24.58	2653	3.11	23625	27.69	61692	72.31
		Males	44375	18514	41.72	2029	4.57	20543	46.29	23832	53.71
		Females	40942	2458	6.00	624	1.52	3082	7.53	37860	92.47
4	Katkona (CT)	Persons	4552	1224	26.89	108	2.37	1332	29.26	3220	70.74

Sr. No.	Name of town	Persons/ Males/ Females	Total population	Main workers		Marginal workers		Total workers (main and		Non workers	
				Number	Perce- tage	Number	Perce- tage	Number	Perce- tage	Number	Perce- tage
1	2	3	4	5	6	7	8	9	10	11	12
5	Manendragarh (M)	Males	2385	1116	46.79	36	1.51	1152	48.30	1233	51.70
		Females	2167	108	4.98	72	3.32	180	8.31	1987	91.69
		Persons	33071	9895	29.92	602	1.82	10497	31.74	22574	68.26
6	Khongapani (NP)	Males	17119	8327	48.64	393	2.30	8720	50.94	8399	49.06
		Females	15952	1568	9.83	209	1.31	1777	11.14	14175	88.86
		Persons	17400	4250	24.43	367	2.11	4617	26.53	12783	73.47
7	Jhagrakhand (NP)	Males	8983	3773	42.00	277	3.08	4050	45.09	4933	54.91
		Females	8417	477	5.67	90	1.07	567	6.74	7850	93.26
		Persons	7680	1970	25.65	384	5.00	2354	30.65	5326	69.35
8	Nai-Ledri (NP)	Males	3881	1652	42.57	276	7.11	1928	49.68	1953	50.32
		Females	3799	318	8.37	108	2.84	426	11.21	3373	88.79
		Persons	5334	1344	25.20	62	1.16	1406	26.36	3928	73.64
District(Urban): Koriya	Persons	Males	2722	1161	42.65	44	1.62	1205	44.27	1517	55.73
		Females	2612	183	7.01	18	0.69	201	7.70	2411	92.30
		Persons	205299	52090	25.37	9007	4.39	61097	29.76	144202	70.24
District(Urban): Koriya	Males	Males	106399	45112	42.40	5705	5.36	50817	47.76	55582	52.24
		Females	98900	6978	7.06	3302	3.34	10280	10.39	88620	89.61

Table 32 presents number and percentage of main workers, marginal workers and non-workers by sex in towns in the district as per 2011 Census. It is seen that total workers constitute 26.76 percent of the total population of district(urban) and the percentage of non-workers is 70.24 percent. Among the total workers male workers constitute 47.76 percent whereas, female workers is only 10.39 percent. At the town level, the percentage of total workers varies from 37.34 percent in Baikunthpur (M) to 26.36 percent in Nai-Ledri(NP).

TABLE 33: DISTRIBUTION OF WORKERS BY SEX IN FOUR CATEGORIES OF ECONOMIC ACTIVITY IN SUB-DISTRICT, 2011

Sr. No.	Name of Sub-District	Persons/ Males/ Females	Total popul ation	Total workers (main + marginal workers)	Category of workers							
					Cultivators		Agricultural labourers		Household industry workers		Other workers	
1	2	3	4	5	Number	Perce- tage	Number	Perce- tage	Number	Perce- tage	Number	Perce- tage
1	Bharatpur	Persons	88750	48143	14035	29.15	24599	51.10	1011	2.10	8498	17.65
		Males	44528	25483	8390	32.92	11441	44.90	531	2.08	5121	20.10
		Females	44222	22660	5645	24.91	13158	58.07	480	2.12	3377	14.90
2	Baikunthpur	Persons	198953	90386	44285	49.00	19061	21.09	918	1.02	26122	28.90
		Males	101408	55610	23373	42.03	9833	17.68	644	1.16	21760	39.13
		Females	97545	34776	20912	60.13	9228	26.54	274	0.79	4362	12.54
3	Sonhat	Persons	48474	27128	10221	37.68	13838	51.01	347	1.28	2722	10.03
		Males	24549	14205	6047	42.57	6028	42.44	218	1.53	1912	13.46
		Females	23925	12923	4174	32.30	7810	60.43	129	1.00	810	6.27
4	Manendragarh	Persons	148993	59207	13012	21.98	16545	27.94	1315	2.22	28335	47.86
		Males	75889	40324	9044	22.43	7992	19.82	786	1.95	22502	55.80
		Females	73104	18883	3968	21.01	8553	45.29	529	2.80	5833	30.89

Sr. No.	Name of Sub-District	Persons/ Males/ Females	Total popul ation	Total workers (main + marginal workers)	Category of workers							
					Cultivators		Agricultural labourers		Household industry workers		Other workers	
					Number	Percent age	Number	Percent age	Number	Percent age	Number	Percent age
1	2	3	4	5	6	7	8	9	10	11	12	13
5	Khadganva	Persons	173747	82207	36945	44.94	20605	25.06	1239	1.51	23418	28.49
		Males	88363	49861	20885	41.89	8992	18.03	652	1.31	19332	38.77
		Females	85384	32346	16060	49.65	11613	35.90	587	1.81	4086	12.63
	District: Koriya	Persons	658917	307071	118498	38.59	94648	30.82	4830	1.57	89095	29.01
		Males	334737	185483	67739	36.52	44286	23.88	2831	1.53	70627	38.08
		Females	324180	121588	50759	41.75	50362	41.42	1999	1.64	18468	15.19

Table 33 presents the distribution of workers by sex in four categories of economic activity at tahsils/ sub-districts level. It is seen that the economy of the district is primarily agriculture as the cultivators constitute 38.59 percent of the total workers (main+marginal) and 30.82 percent are engaged as agricultural labourers. Only 1.57 percent are engaged in household industries. 29.01 percent are 'Other workers'.

TABLE 34: DISTRIBUTION OF WORKERS BY SEX IN FOUR CATEGORIES OF ECONOMIC ACTIVITY IN CD BLOCKS, 2011

Sr. No.	Name of CD Block	Persons / Males/ Females	Total popula tion	Total workers (main + marginal workers)	Category of Workers							
					Cultivators		Agricultural labourers		Household industry		Other workers	
					Number	Percent age	Number	Percent age	Number	Percent age	Number	Percent age
1	2	3	4	5	6	7	8	9	10	11	12	13
1	Bharatpur(Janakpur)	Persons	88750	48143	14035	29.15	24599	51.10	1011	2.10	8498	17.65
		Males	44528	25483	8390	32.92	11441	44.90	531	2.08	5121	20.10
		Females	44222	22660	5645	24.91	13158	58.07	480	2.12	3377	14.90
2	Baikunthpur	Persons	126446	67520	41426	61.35	16318	24.17	451	0.67	9325	13.81
		Males	63770	37538	21690	57.78	8199	21.84	271	0.72	7378	19.65
		Females	62676	29982	19736	65.83	8119	27.08	180	0.60	1947	6.49
3	Sonhat	Persons	48474	27128	10221	37.68	13838	51.01	347	1.28	2722	10.03
		Males	24549	14205	6047	42.57	6028	42.44	218	1.53	1912	13.46
		Females	23925	12923	4174	32.30	7810	60.43	129	1.00	810	6.27
4	Manendragarh	Persons	85508	40333	12931	32.06	16389	40.63	878	2.18	10135	25.13
		Males	43184	24421	8978	36.76	7868	32.22	435	1.78	7140	29.24
		Females	42324	15912	3953	24.84	8521	53.55	443	2.78	2995	18.82
5	Khadgawan	Persons	104440	62850	36603	58.24	20423	32.49	998	1.59	4826	7.68
		Males	52307	33019	20694	62.67	8839	26.77	471	1.43	3015	9.13
		Females	52133	29831	15909	53.33	11584	38.83	527	1.77	1811	6.07
	Total	Persons	453618	245974	115216	46.84	91567	37.23	3685	1.50	35506	14.43
		Males	228338	134666	65799	48.86	42375	31.47	1926	1.43	24566	18.24
		Females	225280	111308	49417	44.40	49192	44.19	1759	1.58	10940	9.83

Table 34 presents CD Blockwise distribution of workers by sex in four categories of economic activity. In the rural areas of the district total workers (main+marginal) constitute 54.22 percent of total population. Among these workers, cultivators constitute 46.84 percent, agricultural labourers 37.23 percent, household industry 1.50 percent and Other workers constitute 14.43 percent.

percent. The proportion of cultivators is highest, 61.35 percent in Baikunthpur and the lowest is 29.15 percent in Bharatpur (Janakpur) CD Block. The proportion of agricultural labours is highest 51.10 percent in Bharatpur(Janakpur) CD Block and

lowest is in Baikunthpur CD Block. It is also seen that the proportion of male workers is more than female workers in the category of cultivators whereas, female exceed the male counterpart in the category of agricultural labours.

TABLE 35: DISTRIBUTION OF WORKERS BY SEX IN FOUR CATEGORIES OF ECONOMIC ACTIVITY IN TOWNS, 2011

Sr. No.	Name of town	Persons / Males/ Females	Total population	Total workers (main + marginal workers)	Category of Workers							
					Cultivators		Agricultural labourers		Household industry		Other workers	
					Number	Percentage	Number	Percentage	Number	Percentage	Number	Percentage
1	2	3	4	5	6	7	8	9	10	11	12	13
1	Shivpur Charcha (M)	Persons	23514	6649	708	10.65	925	13.91	205	3.08	4811	72.36
		Males	12185	5741	505	8.80	770	13.41	167	2.91	4299	74.88
		Females	11329	908	203	22.36	155	17.07	38	4.19	512	56.39
2	Baikunthpur (M)	Persons	28431	10617	1977	18.62	1742	16.41	206	1.94	6692	63.03
		Males	14749	7478	1063	14.22	822	10.99	170	2.27	5423	72.52
		Females	13682	3139	914	29.12	920	29.31	36	1.15	1269	40.43
3	Chirmiri (M.Corp)	Persons	85317	23625	384	1.63	222	0.94	269	1.14	22750	96.30
		Males	44375	20543	225	1.10	178	0.87	200	0.97	19940	97.06
		Females	40942	3082	159	5.16	44	1.43	69	2.24	2810	91.17
4	Katkona (CT)	Persons	4552	1332	132	9.91	36	2.70	28	2.10	1136	85.29
		Males	2385	1152	81	7.03	17	1.48	17	1.48	1037	90.02
		Females	2167	180	51	28.33	19	10.56	11	6.11	99	55.00
5	Manendragarh (M)	Persons	33071	10497	43	0.41	95	0.91	315	3.00	10044	95.68
		Males	17119	8720	34	0.39	72	0.83	255	2.92	8359	95.86
		Females	15952	1777	9	0.51	23	1.29	60	3.38	1685	94.82
6	Khongapani (NP)	Persons	17400	4617	28	0.61	14	0.30	36	0.78	4539	98.31
		Males	8983	4050	23	0.57	13	0.32	26	0.64	3988	98.47
		Females	8417	567	5	0.88	1	0.18	10	1.76	551	97.18
7	Jhagrakhand (NP)	Persons	7680	2354	6	0.25	41	1.74	65	2.76	2242	95.24
		Males	3881	1928	5	0.26	33	1.71	51	2.65	1839	95.38
		Females	3799	426	1	0.23	8	1.88	14	3.29	403	94.60
8	Nai-Ledri (NP)	Persons	5334	1406	4	0.28	6	0.43	21	1.49	1375	97.80
		Males	2722	1205	4	0.33	6	0.50	19	1.58	1176	97.59
		Females	2612	201	0	0.00	0	0.00	2	1.00	199	99.00
District (Urban): Koriya	Persons	205299	61097	3282	5.37	3081	5.04	1145	1.87	53589	87.71	
	Males	106399	50817	1940	3.82	1911	3.76	905	1.78	46061	90.64	
	Females	98900	10280	1342	13.05	1170	11.38	240	2.33	7528	73.23	

Table 35 presents the distribution of workers by sex in four categories of economic activity for towns of the district. It is seen that out of 29.76 percent of total workers, cultivators constitute 5.37 percent, agricultural labourers 5.04 percent, household industry 1.87 percent and the highest proportion is covered by 'Other workers' which is 87.71 percent. It is also seen that the proportion of male workers under 'Other

workers' is more than female workers whereas the proportion of female workers under cultivators, agricultural labourers and household industry is more than that of males. Townwise analysis shows that the proportion of cultivators and agricultural labourers is highest in Baikunthpur (M), whereas household industry workers are highest in Shivpur Charcha(NP) and 'Other workers' are in Chirmiri(M).

(vi) Brief analysis of Village and Town Directory data based on inset table 36-45

Analysis based on Village Directory and Town Directory data pertaining to Census 2011 is presented in the form of Inset tables 36 to 45.

Alongwith the Census data, Non-Census data such as village amenity and town amenity data was collected during the Cencus 2011. Based on these data table 36 to 45 were generated. These

tables give detailed information at district/ tahsil / CD Block levels on various auspect like number of villages, proportion of population served by different amenities, availability of amenities by distance, proportion of slum population in towns etc. A short analytical note is also given below of each table:

TABLE 36: DISTRIBUTION OF VILLAGES ACCORDING TO AVAILABILITY OF DIFFERENT AMENITIES, 2011

Sr. No.	Name of CD Block	Numb er of inhabit ed village	Type of amenity available									
			Education*	Medical ^	Drinking water	Post office #	Telephone **	Transport communic ations \$	Banks @	Agricul tural credit societie	Approach by pucca road	Power supply
1	2	3	4	5	6	7	8	9	10	11	12	13
1	Bharatpur(Janakpur)	175	165 (94.29)	33 (18.86)	175 (100)	15 (8.57)	100 (57.14)	64 (36.57)	3 (1.71)	2 (1.14)	66 (37.71)	98 (56)
2	Baikunthpur	125	123 (98.4)	43 (34.4)	125 (100)	12 (9.6)	116 (92.8)	65 (52)	2 (1.6)	1 (0.8)	110 (88)	120 (96)
3	Sonhat	104	100 (96.15)	34 (32.69)	104 (100)	4 (3.85)	61 (58.65)	54 (51.92)	9 (8.65)	6 (5.77)	50 (48.08)	90 (86.54)
4	Manendragarh	127	115 (90.55)	25 (19.69)	127 (100)	5 (3.94)	97 (76.38)	74 (58.27)	3 (2.36)	2 (1.57)	95 (74.8)	110 (86.61)
5	Khadgawan	92	89 (96.74)	28 (30.43)	92 (100)	11 (11.96)	60 (65.22)	59 (64.13)	3 (3.26)	6 (6.52)	71 (77.17)	90 (97.83)
Total		623	592 (95.02)	163 (26.16)	623 (100)	47 (7.54)	434 (69.66)	316 (50.72)	20 (3.21)	17 (2.73)	392 (62.92)	508 (81.54)

Note:-

* Education includes all education facilities.

^ Medical includes all medical facilities.

Post office includes post office, telegraph office and Post and telegraph office.

\$ Transport communication includes bus service, rail facility and navigable waterways.

@ Bank includes Commercial Bank and Cooperative Bank.

** Telephone includes Telephone,PCO and Mobile.

Table 36 deals with CD Blockwise distribution of villages according to availability of different amenities like education, medical, drinking water, post office, telephone, transport/communication, agricultural credit societies, approach by pucca road and power supply within the village. Out of 623 inhabited villages in the district, 592 villages or 95.02 percent villages in the district have education facility of one type or other. 163 villages constituting 26.16 percent have medical facilities. Drinking water facility is available in all 623 villages. As regard post offices, only 47 villages constituting 7.54 percent of total villages have the

facility of post office within the village. 434 villages or 69.66 percent villages have telephone facility. Likewise, 316 villages or 50.72 percent have transport facility, 20 or 3.21 percent villages have bank facility and 17 or 2.73 percent villages have agricultural credit societies. There are 392 or 62.92 percent villages which are approached with pucca roads. 508 or 81.54 percent villages have the facility of power supply. Almost similar pattern of distribution of villages by availability of basic amenities is noticed in CD Blocks.

At the CD Block level, Baikunthpur has highest 98.4 percent villages where educational facility is

available and the lowest 90.55 percent is in Manendragarh. Medical facility is also highest in Baikunthpur (34.4 percent) and the lowest (18.86 percent) is in Bharatpur (Janakpur). Drinking water facility is available in each and every villages of all CD Blocks. Telephone facility is highest in Baikunthpur (92.8 percent) and the lowest 57.14 percent is in

Bharatpur (Janakpur).

As regard power supply, maximum number of villages (97.83 percent or 90 villages, out of 92 villages) in Khadganwa CD Block have access to electricity whereas it is lowest 56 percent villages (98, out of total 175) in Bharatpur (Janakpur) CD Block.

TABLE 37: NUMBER AND PERCENTAGE OF RURAL POPULATION SERVED BY DIFFERENT AMENITIES, 2011

Sr. No.	Name of CD Block	Total population of inhabited villages	Type of amenity available									
			Educa- tion*	Medical ^	Drinking water	Post office #	Teleph one **	Trans- port commun ics \$	Banks @	Agricul tural credit societie s	Approa ch by pucca road	Power supply
1	Bharatpur(Janakpur)	88750	88278 (99.47)	32899 (37.07)	88750 (100)	21408 (24.12)	65634 (73.95)	43647 (49.18)	7876 (8.87)	6074 (6.84)	51678 (58.23)	66957 (75.44)
2	Baikunthpur	126446	126250 (99.84)	73764 (58.34)	126446 (100)	34210 (27.06)	114680 (90.69)	79678 (63.01)	10023 (7.93)	5124 (4.05)	119885 (94.81)	125371 (99.15)
3	Sonhat	48474	48253 (99.54)	24906 (51.38)	48474 (100)	6893 (14.22)	37345 (77.04)	35497 (73.23)	9051 (18.67)	7541 (15.56)	33921 (69.98)	45805 (94.49)
4	Manendragarh	85508	84095 (98.35)	30435 (35.59)	85508 (100)	8191 (9.58)	75114 (87.84)	60711 (71)	4351 (5.09)	2753 (3.22)	76318 (89.25)	81556 (95.38)
5	Khadgawan	104440	104109 (99.68)	51259 (49.08)	104440 (100)	23565 (22.56)	72119 (69.05)	79731 (76.34)	6953 (6.66)	11403 (10.92)	88400 (84.64)	103436 (99.04)
	Total	453618	450985 (99.42)	213263 (47.01)	453618 (100)	94267 (20.78)	364892 (80.44)	299264 (65.97)	38254 (8.43)	32895 (7.25)	370202 (81.61)	423125 (93.28)

Note:-

* Education includes all education facilities.

^ Medical includes all medical facilities.

Post office includes post office, telegraph office and Post and telegraph office.

\$ Transport communication includes bus service, rail facility and navigable waterways.

@ Bank includes Commercial Bank and Cooperative Bank.

** Telephone includes Telephone,PCO and Mobile.

Table 37 depicts the number and percentage of rural population served by different kind of amenities. Out of total 453618 rural population in the district, 450985 or 99.42 percent have educational facility of one or the other type. Similarly, 213263 or 47.01 percent population have the medical facility. All rural population of 5 CD Blocks have got drinking water facility. Post office facility is available to 94267 or 20.78 percent population. Telephone facility is available to 364892 population or 80.44 percent of total population. Transport/

communications facility is available to 299264 or 65.97 percent population. Bank facility is available to 38254 or 8.43 percent population. 32895 population or 7.25 percent have the facility of agricultural credit societies. 370202 population or 81.61 percent have the facility of approach by pucca road. Power supply available to 423125 population or 93.28 percent rural population in the district. Similar pattern of availability of facilities is visible to the rural population in different CD Blocks.

TABLE 38: DISTRIBUTION OF VILLAGES NOT HAVING CERTAIN AMENITIES, ARRANGED BY DISTANCE RANGES FROM THE PLACES WHERE THESE ARE AVAILABLE, 2011

Village not having the amenity of	Distance range of place from the villages where the amenity is available			
	Less than 5 kilometres	5-10 kilometres	10+ kilometres	Total (Col. 2-4)
1	2	3	4	5
1. Education:-				
(a) Primary school	20	7	4	31
(b) Middle school	180	72	19	271
(c) Degree college	32	63	527	622
2. Medical:-				
(a) Hospital	615	0	0	615
(b) PHC	91	246	262	599
3. Post office-	97	222	257	576
4. Telephone	22	57	110	189
5. Bus service	321	0	0	321
6. Bank:-				
(a) Commercial Bank	40	133	434	607
(b) Cooprative bank	20	125	467	612
7. Agricultural credit societies	46	168	392	606

Degree college includes Art, Engineering and Medicine

Hospital includes Allopathic & Alternative Medicine

Post office includes post office, telegraph office and post & telegraph office

Telephone includes Telephone, PCO and mobiles

Bus includes private and public

Table 38 presents distribution of villages not having certain amenities within the village at district level. Such villages have been arranged by distance ranges from the places where these are available. As it is revealed, 31 villages do not have primary schools. The children of 20 villages have to travel less than 5 kms. for schooling. The children of another 7 villages have to travel the distance of 5-10 kms. and those of 4 villages have to travel 10 kms. and above for schooling. The Middle schools and Degree colleges are not available in 271 and 622 villages respectively. Of these, the children of 180 villages have to travel the distance of less than 5 kms. to study in middle schools, the children of 72 villages to the distance of 5-10 kms. and those of 19 villages have travel the distance of 10+ kms. Similarly, the children of 32 villages have to travel the distance of less than 5 kms. to study in degree colleges, those of 63 villages at the distance of 5-10 kms. The children of 527 villages have to travel the distance of 10 kms. and above to study in degree level colleges.

Hospital facility is not available in 615 villages. The PHC facility is also not in easy reach of the people of 599 villages. As regards PHC services, the people of 91 villages have to travel the distance of less than 5 kms., the people of 246 villages have to travel 5-10

kms. and the people of other 262 villages have to travel the distance of more than 10 kms. to avail this facility.

576 villages do not have the facility of Post office within the village. Of these, this facility available to 97 villages at the distance of less than 5 kms., another 222 villages at the distance of 5-10 kms. The people of 257 villages have to travel the distance of 10+ kms.

As regards Telephone, there are 189 villages in the district which are without telephone facility. Of these, the inhabitant of 22 villages avail this facility at a distance of less than 5 kms., 57 villages at the distance of 5-10 kms. and the remaining 110 villages have to travel a distance of 10+ kms.

The State Government (Public) bus transport service does not exist in Chhattisgarh State. Private buses ply in most of the villages within the district.

Of the total 623 inhabited villages, as many as in 607 villages have no Commercial bank and 612 villages have no Co-operative bank. In other words, both commercial banks and co-operative banks are not available to the inhabitants of most of villages in the district. Of the 607 villages which are deprived of Commercial Banks, 40 villages avail this facility at the distance of less than 5 kms., 133 villages between 5-

10 kms. and the remaining 434 villages at the distance of 10+ kms. Regarding co-operative banks, out of 612 villages, 22 villages avail this facility at the distance of less than 5 kms., 125 villages at the distance of 5-10 kms. and the remaining 467 villages at the distance of

10+ kms. 606 villages do not have agricultural credit societies. This facility to 46 villages is available at the distance of less than 5 kms., 168 villages at the distance of 5-10 kms. and the remaining 392 villages at the distance of 10+kms.

TABLE 39: DISTRIBUTION OF VILLAGES ACCORDING TO THE DISTANCE FROM THE NEAREST STATUTORY TOWN AND AVAILABILITY OF DIFFERENT AMENITIES, 2011

Distance Range from the nearest Statutory Town (In Kilometres)	Number\ Percentage	Number of Inhabited Villages in Each Range	Type of amenity available							
			Education*	Medical^	Post Office#	Tele phone **	Trans port Communi cations \$	Banks @	Agri cultural Credit Societies	Approach by Pucca Road
1	2	3	4	5	6	7	8	9	10	11
Less than 5	Number	8	8	2	0	8	6	0	0	8
	Percentage		100	25	0	100	75	0	0	100
5 - 15	Number	123	121	34	13	119	71	4	4	108
	Percentage		98.37	27.64	10.57	96.75	57.72	3.25	3.25	87.8
16- 50	Number	249	239	83	18	190	154	12	11	186
	Percentage		95.98	33.33	7.23	76.31	61.85	4.82	4.42	74.7
51+	Number	243	224	44	16	117	85	4	2	90
	Percentage		92.18	18.11	6.58	48.15	34.98	1.65	0.82	37.04
Unspecified	Number	0	0	0	0	0	0	0	0	0
	Percentage		0	0	0	0	0	0	0	0
Total	Number	623	592	163	47	434	316	20	17	392
	Percentage		95.02	26.16	7.54	69.66	50.72	3.21	2.73	62.92

Note:-

* Education includes all education facilities.

^ Medical includes all medical facilities.

Post office includes post office, telegraph office and Post and telegraph office.

\$ Transport communication includes bus service, railway facility and navigable waterways.

@ Bank includes Commercial Bank and Cooperative Bank.

** Telephone includes Telephone, PCO and Mobile.

Table 39 deals with the distribution of villages according to distance from the nearest statutory town and availability of different amenities within the village. Out of total 623 inhabited villages in the district, there are only 8 villages which have nearest towns upto a distance of 5 kms. All these 8 villages have educational facilities of at least one type or other. Telephone facility is also available in these villages. Medical facility is available in 2 villages. All 8 villages are approached by pucca roads. In case of post offices, banks village people have to travel to nearby places/towns.

There are 123 inhabited villages in the district which fall in the distance range of 5-15 kms. Of these,

121 villages constituting 98.37 percent have educational facilities. 34 villages comprising 27.64 percent have medical facilities. 13 villages constituting 10.57 percent have the access to post offices. 119 villages comprising 96.75 percent have telephone facility. 71 villages constituting 57.72 percent have been linked with transport communications. 4 villages each comprising 3.25 percent respectively have bank facility as well as agricultural credit societies. While 108 villages or 87.8 percent are approached by pucca roads.

249 villages fall in the distance range of 16-50 kms. Of these, 95.98 percent villages or 239 villages have educational facility, 33.33 percent or 83 villages

have medical, 7.23 percent or 18 villages have post office, 76.31 percent or 190 villages have telephone facility. Transport/communications are available to 61.85 per cent or 154 villages. Banks and agricultural credit societies are available to 4.82 (12 villages) and 4.42 percent or 11 villages. 74.7 percent or 186 villages are approached by pucca roads.

There are 243 villages in the district in the distance range of 51+ kms from the nearest town. Of these,

224 villages constituting 92.18 percent have educational facilities. 44 villages comprising 18.11 per cent have medical facility and 16 villages constituting 6.58 per cent have access to post offices. 117 villages comprising 48.15 percent have telephone facility. 85 villages comprising 34.98 percent have transport/communications facilities, 4 villages or 1.65 percent have bank facility and 2 villages have agricultural societies. 90 villages or 37.04 percent of total inhabited villages are approached by pucca roads.

TABLE 40: DISTRIBUTION OF VILLAGES ACCORDING TO POPULATION RANGE AND AMENITIES AVAILABLE, 2011

Population range	Number\ Percentage	Number of inhabited villages in each range	Type of amenity available									
			Edu cation*	Medical^	Drinking water	Post office #	Tele phone **	Trans port commu nication \$	Banks @	Agricul tural credit societies	Appro ach by pucca road	Power supply
1	2	3	4	5	6	7	8	9	10	11	12	13
1-499	Number	300	269	29	300	1	162	108	5	3	116	199
	Percentage		89.67	9.67	100	0.33	54	36	1.67	1	38.67	66.33
500-999	Number	173	173	47	173	4	148	95	2	0	139	161
	Percentage		100	27.17	100	2.31	85.55	54.91	1.16	0	80.35	93.06
1000 - 1999	Number	121	121	60	121	26	99	88	6	7	109	119
	Percentage		100	49.59	100	21.49	81.82	72.73	4.96	5.79	90.08	98.35
2000 - 4999	Number	27	27	25	27	14	23	23	6	6	26	27
	Percentage		100	92.59	100	51.85	85.19	85.19	22.22	22.22	96.3	100
5000 - 9999	Number	2	2	2	2	2	2	2	1	1	2	2
	Percentage		100	100	100	100	100	100	50	50	100	100
10000 +	Number	0	0	0	0	0	0	0	0	0	0	0
	Percentage		0	0	0	0	0	0	0	0	0	0
District Total	Number	623	592	163	623	47	434	316	20	17	392	508
	Percentage		95.02	26.16	100	7.54	69.66	50.72	3.21	2.73	62.92	81.54

Note:-

* Education includes all education facilities.

^ Medical includes all medical facilities.

Post office includes post office, telegraph office and Post and telegraph office.

\$ Transport communication includes bus service, railway facility and navigable waterways.

@ Bank includes Commercial Bank and Cooperative Bank.

** Telephone includes Telephone, PCO and Mobile.

Table 40 deals with the distribution of villages by population ranges and amenities available therein. In Koriya district, out of total 623 inhabited villages, 300 villages belonged to 1-499 population range. Of these, 269 villages (89.67 percent) have education, 29(9.67 percent) have medical and all 300 villages have drinking

water facility. 1 village have post office. 162 villages (54 percent) have telephone facility. 108 villages (36 percent) have transport facility. 5 villages have Banks and 3 villages have agricultural credit societies. 116 villages (38.67 percent) are linked with pucca roads. 199 villages (66.33 per cent) have been provided with electricity.

Out of 173 villages, which fall in the population range of 500-999 persons, all 173 villages have education facility, 47(27.17 percent) villages have medical facility, all 173 villages have drinking water facility. 4 villages (2.31 percent) have access to post offices, 148 villages (85.55 percent) have telephone facility, 90 villages (52.02 per cent) have transport facilities, 2 villages have bank facility. 139 villages (80.35 per cent) are approached by pucca roads. 161 villages (93.06) in this range have electricity.

121 villages fall in population range of 1,000-1,999 persons. Of these, all 121 villages have education facility, 60 villages (49.59 percent) have medical facility, all 121 villages have drinking water facility. 26 villages (21.49 percent) have post offices. 99 villages (81.82 percent) have telephone facility, 87 villages (71.9 percent) have transport facilities, 6 villages (4.96 percent) have banks, 7 villages (5.79 percent) have agricultural credit societies and 109 villages (90.08

percent) are approached by pucca roads. 119 villages (98.35 percent) in this range have electricity.

There are 27 villages in the district which are covered under 2,000-4,999 population range. Of these, all 27 villages have education and drinking water facilities and 25 villages (92.59 percent) have medical facility. 14 villages (51.85 percent) have post offices, 23 villages (85.11 percent) have telephone facility, 23 villages (85.19 percent) have transport facility, 6 villages (22.22 percent) have bank facility, 6 villages (22.22 percent) have agricultural credit societies and 26 villages (96.3 percent) are approached by pucca roads. All 27 villages (100 percent) in this range have electricity.

There is only two villages in the district which is covered under 5,000-9,999 population range. Both these villages are provided with all basic amenities referred to in this table except Banks and Agricultural Credit Societies. There is no village in the population range of more than 10,000 and above.

TABLE 41: DISTRIBUTION OF VILLAGES ACCORDING TO LAND USE, 2011

Sr. No.	Name of CD Block	Number of inhabited villages	Total area (in Hectares)	Percentage of cultivable area to total area	Percentage of irrigated area to total cultivable area
1	2	3	4	5	6
1	Bharatpur(Janakpur)	175	69087.97	32.72	6.63
2	Baikunthpur	125	44407.56	63.57	13.38
3	Sonhat	104	23210.51	49.09	5.40
4	Manendragarh	127	37003.01	38.33	5.80
5	Khadgawan	92	58935.59	40.08	4.00
	Total	623	232644.64	43.00	7.66

Table 41 presents CD Blockwise distribution of villages according to land use. It also gives details of total area and cultivable area available of inhabited villages in the district. Cultivated area includes irrigated as well as un-irrigated area. It further elaborates the extent of cultivable area under irrigation. There are total 623 inhabited villages in the district having a total area of 232644.64 hectares. Of this, 43 per cent is cultivable and 7.66 per cent of total cultivable area has

got irrigation facility. The area figures have been collected from the revenue record maintained for each village by the State Government

It is seen that percentage of cultivable area to total area is highest 63.57 per cent in Baikunthpur CD Block. It is lowest 32.72 percent in Bharatpur(Janakpur) CD Block. The percentage of irrigated area is highest 13.38 percent in Baikunthpur and the lowest 4 percent in Khadganva CD Block.

TABLE 42: SCHOOLS/ COLLEGES PER 10,000 POPULATION IN TOWNS, 2011

Sr. No.	Name of the town	Type of educational institution (Approx. numbers)				
		Primary	Middle	Secondary / matriculation	Senior secondary	College*
1	2	3	4	5	6	7
1	Chirmiri (M.Corp)	4	4	1	2	0
2	Shivpur Charcha (M)	11	9	6	3	0
3	Baikunthpur (M)	8	3	2	0	1
4	Katkona (CT)	11	4	0	0	0
5	Manendragarh (M)	8	6	3	2	1
6	Khongapani (NP)	7	6	3	3	0
7	Jhagrakhand (NP)	10	8	3	3	0
8	Nai-Ledri (NP)	13	7	4	0	0
	District: Koriya	7	5	2	2	0

Table 42 depicts the type of educational institutions (schools and colleges) available per 10,000 population in towns in the district. The average number of primary school per 10,000 population comes 7 primary schools,

5 middle schools, 2 secondary schools and 2 senior secondary schools. Among the towns, the ratio of primary school is highest in Nai-Ledri(NP) while the lowest is in Chirmiri(M).

TABLE 43: NUMBER OF BEDS IN MEDICAL INSTITUTIONS IN TOWNS, 2011

Sr. No.	Name of the town	Number of beds in medical institutions per 10,000 population (Approx. numbers)
1	2	3
1	Chirmiri (M.Corp)	20
2	Shivpur Charcha (M)	117
3	Baikunthpur (M)	76
4	Katkona (CT)	22
5	Manendragarh (M)	110
6	Khongapani (NP)	3
7	Jhagrakhand (NP)	0
8	Nai-Ledri (NP)	0
	District: Koriya	51

Table 43 depicts the number of beds available in medical institutions per 10,000 population in each town of Koriya district. On an average there are 51 beds per 10,000 population in urban areas of the district. It is highest 117 beds in Shivpur Charcha(M), followed by 110 beds in Manendragarh (M). The lowest 3 beds is in Khongapani(NP). No bed facility is reported in Jhagrakhand(NP) and Nai-Ledri(NP).

TABLE 44: PROPORTION OF SLUM POPULATION IN TOWNS, 2011

Sr. No.	Name of the town having slum	Total population	Slum population	Percentage of slum population to total population
1	2	3	4	5
1	Chirmiri (M.Corp)	85317	9909	11.61
2	Shivpur Charcha (M)	23514	2523	10.73
3	Baikunthpur (M)	28431	11730	41.26
4	Manendragarh (M)	33071	12155	36.75
	Total	170333	36317	21.32

Table 44 presents the proportion of slum population in the towns of Koriya district. Out of total 17033 urban population 36317 population constitute slum population which accounts for 21.32 per cent of total urban population of the district. Baikunthpur(M) has the highest 41.26 per cent of slum population whereas, Shivpur Charcha(M) has the lowest (10.73 percent) slum population.

TABLE 45: MOST IMPORTANT COMMODITY MANUFACTURED IN TOWNS, 2011

Sr. No.	Name of the town	Name of three most important commodities manufactured
1	2	3
1	Chirmiri (M.Corp)	Surf, Bread
2	Shivpur Charcha (M)	-
3	Baikunthpur (M)	Basketry, Edible Oil, Steel Furniture

Sr. No.	Name of the town	Name of three most important commodities manufactured
1	2	3
4	Katkona (CT)	
5	Manendragarh (M)	Furniture, Grill Mill, Chappal
6	Khongapani (NP)	Bricks, Earthen Pot, Furniture
7	Jhagrakhand (NP)	Bricks, Tiles
8	Nai-Ledri (NP)	-

Table 45 indicates three most important commodities manufactured in towns of the district. Edible oil, furniture, bricks, earthen pots, tiles etc. are the common commodities manufactured in the towns of the district.

(vii) Major Social and cultural events, natural and administrative developments and significant activities during the decade.

During the decade 2001-2011, no major jurisdictional change was made in the district except a new tahsil namely Khadganva was created by the Chhattisgarh State Government vide notification no. F 6-78/Seven-3/RA/2005 dated 02.01.2008. It was carved out from the area of Manendragarh tahsil. In addition four villages namely Sheopur, Chharchha(Census Town of 2001), Sardi and Kharwat were merged and formed a new Statutory Town, Sivpur Charcha with civic status of Municipality. Another new Statutory Town Nai Ledri was formed by the combination of two villages Nai Ledari and Purani Ledri. Khongapani Census Town was declared as a Statutory Town with Nagar Panchayat civic status during the decade.

(viii) Brief description of places of religious, historical or archaeological importance in villages and places of tourist interest in the towns of the district.

The natural beauty of Koriya is known all over India. The place is full of dense forests, mountains, rivers and waterfalls. Some of the places of historical and archaeological importance located in the district are mentioned below :

(i)Amrit Dhara: The Amrit Dhara Water fall is a natural waterfall which originates from the Hasdo River. The waterfall is ideally located on the

Manendragarh-Baikunthpur road. It is about 10-15 feet wide and falls from a height of 90 feet. At the point of waterfalls, cloudy atmosphere exist throughout the year.

A famous Shiva temple is located near the water fall. Around this spot a very famous mela is held every year. The mela was started by Ramanuj Pratap Singh Judeo, who was the King of Koriya State, in the year 1936. The mela takes place during the festive occasion of Mahashivratri and lakhs of devotees visits this place. The area around is also a famous picnic spot. Amrit Dhara Waterfall in Koriya is among the most famous waterfalls in Koriya.

(ii) Koriyagarh: According to folk-lore, the peak of the hillock of Koriyagarh was the seat of local Kolking. There is remnants of the developed culture, one dry well and several blocks of rocks which are worth seeing.

(iii) Baghaora : This village is situated on the bank of river Dauka and is in Bharatpur tahsil. Sitamari cave is worth seeing place.

(iv) Harchouka: In this village, some human made caves with Mahadeo's Stone status are worth seeing. There are remnants of huge rocks excavated which are known to be temples and maths.

In addition, main religious spots are Premabagh-Shiv temple in Baikunthpur and Hanuman temple situated in Manendragarh Sirouli. Places of tourists' attraction are Gour Ghat and Ramdaha Waterfalls.

Ganga Dassera fair during May-June in Baikunthpur and fair during Kartik-Purnima in mid October-November are organized in village Sirouli in Manendragarh tahsil.

(ix) Major characteristics of the district, contribution of the district in the form of any historical figure associated with the district.

Koriya district has huge deposit of coal also known as 'Black Diamond'.Coal mining is done in a number of places in Chirmiri, Baikunthpur and Hasdeo Arand region.

Koriya, district is considered as another name for nature's beauty and natural resources. Amrit Dhara waterfall is eye-catching. Traditional Mandai Fair has its own importance in district's folk-culture. The Kings palace of Koriya is also worth-seeing

VILLAGE AND TOWN DIRECTORY

VILLAGE AND TOWN DIRECTORY

Scope of Village and Town directory- column heading wise explanation and coverage of data :-

Village Directory :

The Village Directory is being compiled for both inhabited and un-inhabited villages. In the village directory both private and government facilities/institutions have been given. In case of un-inhabited / depopulated villages, the location code number, name and area of the village is being given universally in Village Directory and Village PCA. The columns relating to the amenities and land use pattern, etc. being left blank and it will be noted against the name of the village that it is un-inhabited/depopulated. The Appendices to Village Directory and Inset Tables based on village Directory data are also prepared for inhabited villages.

In the Village Directory format for 2011 Census there are 121 columns and the details thereon are as follows:

Columns 1: Serial Number: - Self explanatory. All the villages within the CD block are presented serially in the ascending order of their location code number.

Columns 2: Name of village: - Self explanatory. The name of the villages are shown against this column. This also includes the forest and uninhabited villages.

Columns 3: Location Code Number of village. The location code number of the villages are shown against this column.

Columns 4: Area of the Village: - The area of the villages has been given in hectares.

Column 5: Total Population: - The total population of the village as per 2011 Census has been given against this column.

Column 6: Number of Households: - The number of households as per 2011 Census have been given in this column.

Amenities: - The availability of different

infrastructural amenities such as education, medical, drinking water, post, telegraph, banks, credit societies, recreation and cultural facilities, communication, power, etc. in each village have been given in the Village Directory. Wherever the amenities are not available in the village, the distance range code viz; 'a' for <5 Kms, 'b' for 5-10 Kms and 'c' for 10+ Kms of the nearest where facility is available is given. Column wise details are given below:

Columns No. 7 – 20 Educational Facilities: - All the different educational facilities available in the village have been given under these columns. Nursery/LKG/ /UKG classes are included in Pre-Primary Schools, Classes up to class V included in Primary School; Classes from VI to VIII are included in the Middle school. Classes from IX and X included in Secondary School. Classes from XI and XII are included in Senior Secondary School. In case of composite schools like middle school with primary school or secondary school with middle school, these are also included in the number of primary and middle schools, respectively. The information on the entire educational institutes is given under these columns.

Columns No. 21 to 38 - Medical Facilities: - All the different medical facilities available in the village have been given under these columns.

Columns No. 39 to 46 -Drinking Water: - The information on availability of various types of the drinking water facility within the village has been given under these columns.

Columns No. 47 to 50 – Availability of Toilet and others:- The information on availability of toilet and Bio-Gas etc. available in the village has been given under these columns.

Columns No. 51 to 67 Communication (Post & Telegraph and transport):- The information on communication and Post Office, Sub-Post Office, &

Telegraph Office, Village PIN Code number, Phone-Landlines, Mobile Phone, Private Courier Facility, Internet Café, etc; available in the village has been given under these columns. The information on all various transport facilities whether public/private transport like Bus, Railway Station, or Navigable waterways, Taxi, Van, Tractors etc. available in the village has also been given under these columns.

Columns No.68 to 79 – Village connected to High ways, Village Roads, Banks and Credit Societies: - The information on all roads connected to village has been given under these columns. These include National Highway, State Highway, District Roads and other district roads connected to the village, Pucca roads, Kutchcha Roads, Water Bounded Macadam Roads, Navigable Water Ways and Foot Paths has been given under these columns. Further, the information on availability of banks, ATM and Agricultural Credit societies in the village has been given under these columns.

Column No. 80 to 96 Miscellaneous Facilities: - The information on various miscellaneous facilities available in the village has been given under these columns. These includes Self -Help Group, Public Distribution Shop (PDS), Mandi /Regular Market, Weekly Haat, Agricultural Marketing Society, Nutrition Centre(ICDS), Anganwadi Centre, ASHA, Community Centre, Sports Fields, Sports Club/Recreation Centre, Cinema/Video Halls, Public Library, Public Reading Room, News Paper Supply, Assembly Polling Station, Birth and Death Registration Office.

Columns No. 97 to 100 – Electricity: - Availability of Power Supply in the village, whatever may be the form of its use has been given in these columns. These include Electricity for Domestic Use, Electricity for Agriculture Use Electricity for Commercial Use, and Electricity for all purpose Domestic Uses.

Column No. 101 and 102 -Nearest Town: - The name of the nearest town along with the distance range code has been in these columns.

Land use and Irrigation: - The land use pattern in the Village Directory conform to the pattern of

classification of land use as recommended by the Ministry of Agriculture, Government of India. The Ministry has recommended the maintenance of records of land use pattern under the following 9 categories.

(i)-Column No. 103 -Forests:-This includes all lands classed as forest under any legal enactment dealing with forests or administered as forests, whether state-owned or private, and whether wooded or maintained as potential forest land. The area of crops raised in the forest and grazing lands or areas open for grazing within the forests remain included under the forest area.

(ii)-Column No. 104- Area under non-agricultural use:-This includes all lands occupied by buildings, roads and railways or under water, e.g. rivers and canals and other lands put to uses other than agriculture.

(iii)-Columns No. 105- Barren and un-culturable land:-This includes all barren and unculturable land like mountains, deserts, etc. land which cannot be brought under cultivation except at an exorbitant cost should be classed as unculturable whether such land is in isolated blocks or within cultivated holdings.

(iv)-Column No. 106- Permanent Pastures and other Grazing Lands:-This includes all grazing lands whether they are permanent pastures and meadows or not. Village common grazing land is included under this head.

(v)-Column No. 107- Land under Miscellaneous Tree Crops, etc.:- This includes all cultivable land which is not included in 'Net area sown' but is put to some agricultural uses. Lands under Causing trees, thatching grasses, bamboo bushes and other groves for fuel, etc. which are not included under 'Orchards' are classed under this category.

(vi)-Column No. 108- Culturable Waste Land: - This includes lands available for cultivation, whether not taken up for cultivation or taken up for cultivation once but not cultivated during the current year and the last five years or more in succession for one reason or other. Such lands may be either fallow or covered with shrubs and jungles which are not put to any use. They may be assessed or unassessed and may lie in isolated blocks or within cultivated holdings. Land once cultivated but

not cultivated for five years in succession is also included in this category at the end of the five years.

(vii)-Column No. 109- Fallow Lands other than Current Fallows: - This includes all lands which were taken up for cultivation but are temporarily out of cultivation for a period of not less than one year and not more than five years.

(viii)-Column No. 110- Current Fallows: - This represents cropped area, which is kept fallow during the current year. For example, if any seeding area is not cropped against the same year it may be treated as current fallow.

(ix)-Column No. 111- Net Area Sown: - This represents the total area sown with crops and orchards. Area sown more than once; in the same year is counted only once.

Column No. 112- Total Irrigated Land Area: - It includes all land which is cultivable and irrigated by any source of irrigation. The total irrigated area of the village has been given under this column.

Column No. 113- Total Un-Irrigated land Area: - Un-Irrigated area includes all land which is cultivable but not irrigated by any source of irrigation. The total un-irrigated land area of the village has been given under this column.

Column No. 114 to 118 Area Irrigated by source: - The area irrigated by various source of irrigation in the village have been given under these columns. The different source of irrigation facilities available in the village are as follows:

(i)-Canals(C)-Govt. or Pvt., (ii)-Wells/Tube-wells (W/TW), (iii)-Tanks/Lake(T/L), (iv)-Waterfall,(WF) and (v)-Others(O).

Columns No.119 to 121-Three most important commodities manufactured:- The names of three most important commodities manufactured in the village are indicated in this column.

C.D.Block level totals of the Village Directory:-

At the end of entries for the Village Directory of

each C.D. Block, the totals of different columns are being given wherever possible. However, in case of some of the columns, it may not be possible to work out the CD Block level totals, in such cases the particular of relevant columns are being left blank against C.D.Block level.

Appendices to Village Directory: - The Village Directory also includes the following appendices:

Appendix -I: Summary showing total number of villages having Educational, Medical and other amenities in villages – C.D. Block level.

Appendix IA: Villages by number of Primary Schools.

Appendix IB: Villages by Primary, Middle and Secondary Schools.

Appendix IC: Villages with different sources of drinking water facilities available.

Appendix II: Villages with 5,000 and above population which do not have one or more amenities available.

Appendix-III: Land utilization data in respect of Census towns.

Appendix -IV: C.D. Block wise list of inhabited villages where no amenity other than drinking water facility is available.

Appendix -V: Summary showing number of Villages not having Scheduled Caste population.

Appendix - VI: Summary showing number of Villages not having Scheduled Tribe population.

Appendix-VII A: List of villages according to the proportion of the Scheduled Castes to the total population by ranges.

Appendix- VII B: List of villages according to the proportion of the Scheduled Tribes to the total population by ranges.

Appendix -VIII: Number of villages under each Gram Panchayat (C.D. block wise).

Town Directory :

Statement I :- Status and Growth History:

Column 1 – Serial Number:- Self explanatory

Column 2:- Class, Name and civic status of town:-
The Class is presented according to population of the towns in 2011 Census as follows:

Population	Class	Population	Class
100,000 and above	I	10,000 – 19,999	IV
50,000 – 99,999	II	5,000 – 9,999	V
20,000 – 49,999	III	Below - 5,000	VI

The following abbreviations are used to denote the Civic Status of the town.

Civic Status	Codes
i- Municipal Corporation	M.Corp.
ii- Municipal Committee	MC
iii- Municipal Council	M CI
iv- City Municipal Council	CMC
v- Town Municipal Council	TMC
vi- Municipal Board	MB
Vii – Municipality	M
viii- Cantonment Board/Cantonment	CB
ix- Notified Area	NA
x – Notified Town	NT
xi - Notified Area Committee/ Notified Area Council	NAC
xii – Notified Town Area	NTA
xiii – Industrial Notified Area	INA
xiv – Industrial Township	ITS
xv – Township	TS
xvi – Town Panchayat	TP
xvii – Nagar Panchayat	NP
xviii – Town Committee/ Town Area Committee	TC
xix – Small Town Committee	ST
xx – Estate Office	EO
xxi – Gram Panchayat	GP
xxii – Census Town	CT

Column 3 - 25: - These columns are self explanatory

Statement II: - Physical Aspects and Location of town, 2009.

Column 1 - 2 Serial number and Name of town: - Self explanatory

Columns 3 to 5 - Physical Aspects:-In these columns the Rainfall and Maximum and Minimum Temperature of the town is recorded.

Columns 6 to 12:- Name and road distance of the town (in kms.) from the State headquarters, District headquarters, Sub-divisional/Taluk/Tahsil/ Police station/Development Block/Island HQ., Nearest city with population of one lakh and more, Nearest city with population of five lakh and more, Railway station and Bus route is recorded in these columns respectively. If the names mentioned in these columns are the same as the referent town itself, the distance is recorded as (0) zero.

Statement III – Civic and other Amenities, 2009:-

Column 1 - 2 Serial number and Name of town: - Self explanatory

Column 3 – Road length (in km.): - The information about the road length (in km.) within the limit of the town is recorded in this column.

Columns 4 to 7- System of drainage: - The system of drainage available in the town is indicated in these columns by the following codes:

System of drainage	Codes
Open drains	OD
Closed drains	CD
Both drains	BD

Columns 8 to 11-Number of latrines: - The number of various types of latrines available in the town is indicated in these columns.

Columns No. 12 & 13 – Protected water supply: - The information on source of water supply and system of water storage with capacity available in the town are given in these columns in the following codes:

Column 12 (Source of water supply):-

(i) Tap water	T
(ii) Tube-well water	TW
(iii) Tank Water	TK
(iv) Well water	W

Column 13 (System of water storage):-

(i) Over Head Tank	OHT
--------------------	-----

(ii) Service Reservoir	SR
(iii) River Infiltration Gallery	RIG
(iv) Bore Well Pumping System	BWP
(v) Pressure Tank	PT

The information on 2 major source of water supply is given in column 12 and the system of water storage with capacity against each in kilo-litres (in bracket) is presented in column 13.

Columns 14 Fire Fighting Service: - In case the fire fighting service is available in the referent town, 'yes' is recorded. If the facility is not available within the town, the name of the nearest place having this facility with its distance from the referent town has been recorded.

Columns 15 to 19- Electrification (Number of connections):-Different types of electric connections have been shown in these columns, i.e., Domestic, Industrial, Commercial, Road lighting (points) & others.

Statement IV: Medical Facilities, 2009:-

Columns 1 - 2 Serial number and Name of town: - Self explanatory

Columns 3 to 13 :- The number of various medical institutions such as Hospitals, Dispensaries, Health Center, Family Welfare Center, Maternity and Child Welfare Center, Maternity Homes, T.B. Hospital/clinic, Nursing Homes, Charitable Hospital/Nursing Home, Mobile Health Clinic and Others as available in the town, are indicated in these columns (along with number of beds in brackets).

If a medical facility is not available in the town, the name of the nearest place and its distance in kilometers from the town where the facility is available is mentioned.

Column 14 - Veterinary Hospital:-The Number of Veterinary Hospitals available in the town is given in this column.

Column 15 - Medicine Shop:-The number of Medicine shops available in the town is given in this column.

Statement V: Educational, Recreational and Cultural Facilities, 2009:-

Columns 1 - 2 Serial number and Name of town: - Self explanatory

Columns 3 to 15 Educational Facilities:- The information on number of Primary school, Middle

school, Secondary school, Senior Secondary school, Arts/Science/ Commerce colleges (of degree level and above), Medical colleges, Engineering colleges, Management Institute/Colleges, Polytechnics, Recognized Shorthand, Typewriting and vocational training Institutions, Non-formal Education Center (Sarva Shiksha Abhiyan Center), Special School for disabled and Others available in the town, are indicated in these columns.

If an educational facility is not available in the town, the name of the nearest place and its distance in kilometers from the town where the facility is available is mentioned.

Columns 16 to 23 – Number of Social, Recreational and Culture Facilities :- The information on No. of Home Orphanage, Working women's hostels (with No. of seats in bracket), No. of Old Age Home, Stadium, Cinema Theatre, Auditorium/Community halls, Public libraries and Reading rooms available in the town are given under these column.

Statement VI: Industry and Banking 2009:-

Columns 1 - 2 Serial number and Name of town: - Self explanatory

Columns 3 to 5 - Names of three most important commodities manufactured:- The names of three most important commodities manufactured in the town are given under these columns.

Columns 6 to 8 - Number of banks: - The number of banks available in the referent town both Commercial and Co-operative banks are recorded against these columns.

Columns 9 & 10 – Number of Agricultural and Non Agricultural Credit Societies: - The number of Agricultural and Non Agricultural Credit Societies available in the referent town are given in these columns.

Statement VII: Civic and other Amenities in Slums, 2009:-

This statement VII provides information on civic and other amenities in all slums whether notified or not and for all towns having statutory bodies, like Municipality, Municipal Corporation, Town area committee etc.

SECTION - I : VILLAGE DIRECTORY

LIST OF VILLAGES, OUTGROWTHS AND CENSUS TOWNS MERGED IN TOWNS : 2011 CENSUS.

Name of the District	Name of Town	Name of Villages merged in towns	Fully/Partly Merged
Koriya	Baikunthpur (M)	Rampur	Fully
		Janakpur	Fully
		Bhandi	Fully
		Jampara	Fully
		Junapara	Fully
		Kenapara	Fully
		Sagarpur	Fully
		Odgi	Fully
		Chhind Dand	Fully
		Talwapara	Fully
		Harratola	Fully
		Dhauratikra	Fully
		Cher	Fully
		Mandalpara	Fully
		Majhgawan	Fully
	Cherwapara	partly	
	Chirmiri (M. Corp.)	Chhittajhor (OG.)	Fully
		Chitajhor	Fully
		Khurasia	Fully
		Keradore	Fully
Sajapahad		Fully	

INDIA

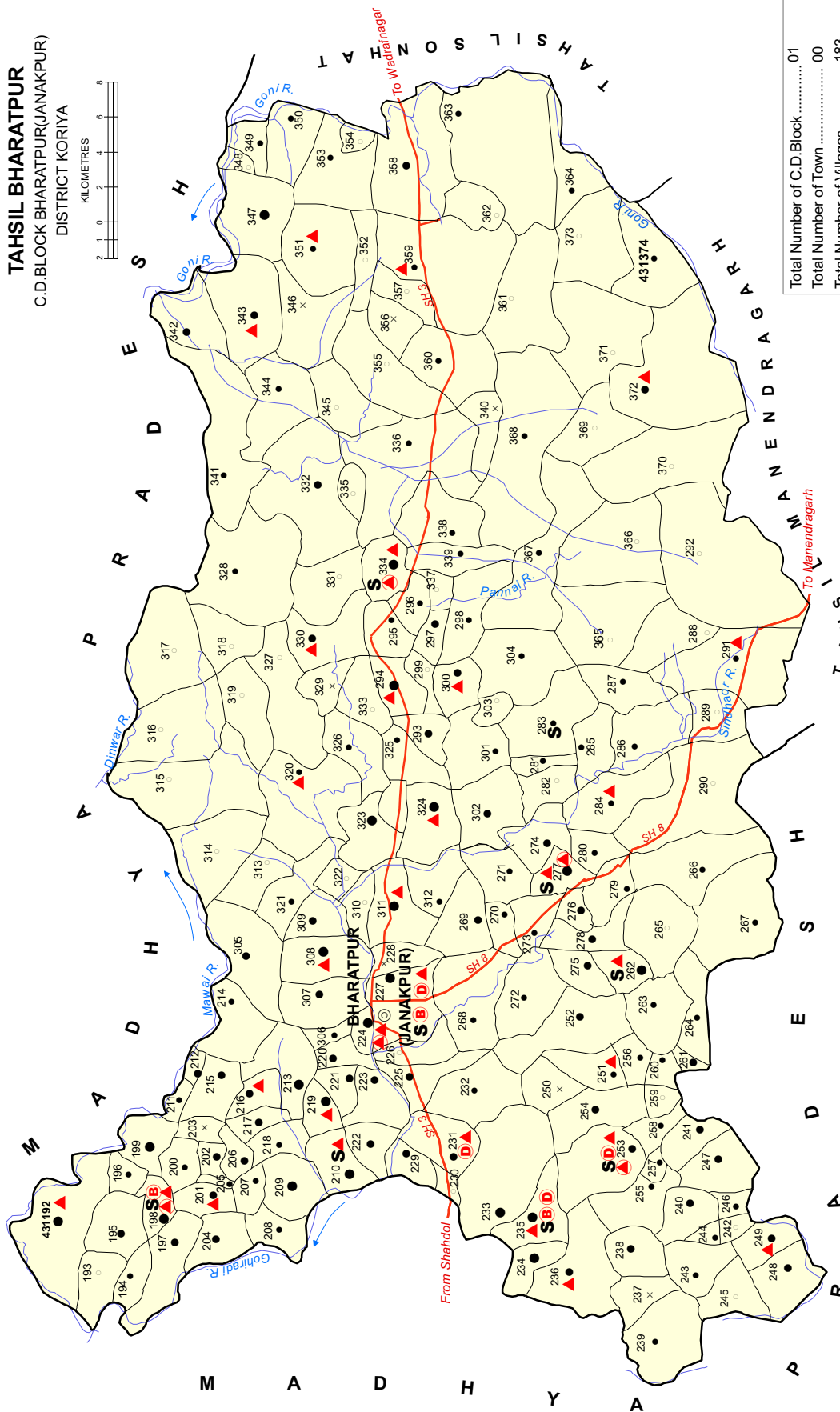
CHHATTISGARH

TAHSIL BHARATPUR

C.D.BLOCK BHARATPUR(JANAKPUR)

DISTRICT KORIYA

KILOMETRES



Total Number of C.D. Block01
Total Number of Town 00
Total Number of Villages 183
Total Area (in sq.kms) 2497.19
Total Population 88750
Distance from District Headquarters to Tahsil Headquarters 110 Kms.

Tahsil Headquarters is also the C.D. Block Headquarters

C.D. Block boundary of Bharatpur(Janakpur) is co-terminus with tahsil boundary.

Where the Tahsil name differ from its Headquarters name, The letter are given within brackets.

- BOUNDARY, STATE.....
- " TAHSIL.....
- " VILLAGE WITH MDDS CODE.....
- HEADQUARTERS: TAHSIL.....
- POPULATION SIZE OF VILLAGES: BELOW 200, 200-499, 500-999, 1000-4999.....
- UNINHABITED VILLAGE WITH MDDS CODE.....
- STATE HIGHWAY.....
- RIVER AND STREAM.....
- HIGH SCHOOL/INTER COLLEGE.....
- BANK.....
- DISPENSARY.....
- PRIMARY HEALTH CENTRE.....
- OTHER MEDICAL SERVICES.....

S HIGH SCHOOL/INTER COLLEGE
B BANK
D DISPENSARY
PH PRIMARY HEALTH CENTRE
OM OTHER MEDICAL SERVICES

S HIGH SCHOOL/INTER COLLEGE
B BANK
D DISPENSARY
PH PRIMARY HEALTH CENTRE
OM OTHER MEDICAL SERVICES

S HIGH SCHOOL/INTER COLLEGE
B BANK
D DISPENSARY
PH PRIMARY HEALTH CENTRE
OM OTHER MEDICAL SERVICES

Alphabetical list of Villages alongwith location code 2001 and 2011**Name of the District: Koriya**

Serial No.	Name of Village	2011 Census MDDS Code Number	2001 Location Code Number
1	2	3	4
Name of CD Block: Bharatpur(Janakpur) (0001)			
Name of Sub-Dist: Bharatpur (0001)			
1	Aktawar	431323	00013200
2	Amaradandi	431218	00002700
3	Ara	431254	00006300
4	Badera	431373	00018200
5	Badgaon Kalan	431372	00018100
6	Badgaon Khurd	431351	00016000
7	Badkadol	431223	00003200
8	Badwahi	431192	00000100
9	Badwar	431304	00011300
10	Baghail	431370	00017900
11	Baghwar	431310	00011900
12	Bagridand	431362	00017100
13	Bahrasi	431277	00008600
14	Balauda	431265	00007400
15	Barail	431291	00010000
16	Barauta	431296	00010500
17	Barchha	431193	00000200
18	Barhori	431307	00011600
19	Bela	431197	00000600
20	Belgaon	431215	00002400
21	Benipura	431281	00009000
22	Bhagwanpur	431311	00012000
23	Bharatpur	431224	00003300
24	Bhawarkhoh	431285	00009400
25	Bhumka	431239	00004800
26	Bhumka	431339	00014800
27	Bhuskatola	431203	00001200
28	Botaraksa	431365	00017400
29	Chandela	431245	00005400
30	Chanti	431231	00004000
31	Charkhar	431212	00002100
32	Chhatauda	431345	00015400
33	Chhirhatola	431202	00001100
34	Chidaula	431201	00001000
35	Chikhali	431361	00017000
36	Chuil	431320	00012900
37	Chutki	431286	00009500
38	Dandwajhar	431289	00009800
39	Darritola	431246	00005500

Serial No.	Name of Village	2011 Census MDDS Code Number	2001 Location Code Number
1	2	3	4
40	Deogarh	431210	00001900
41	Deogarhkhoh	431303	00011200
42	Deosil	431359	00016800
43	Dhab	431319	00012800
44	Dhab Tumadi	431369	00017800
45	Dhabdhabai	431340	00014900
46	Dhanauli	431295	00010400
47	Dhobatal	431287	00009600
48	Dhummadol	431337	00014600
49	Domhara	431216	00002500
50	Dongritola	431222	00003100
51	Dongritola	431229	00003800
52	Dulari	431316	00012500
53	Dundhasi	431297	00010600
54	Gadhaura	431247	00005600
55	Gadwar	431244	00005300
56	Ganjar	431232	00004100
57	Ghaghara	431324	00013300
58	Ghatai	431234	00004300
59	Ghatma	431366	00017500
60	Ghordhara	431211	00002000
61	Ghughari	431196	00000500
62	Gidher	431333	00014200
63	Girwani	431263	00007200
64	Gopatnagar	431354	00016300
65	Harchoka	431199	00000800
66	Harrai	431217	00002600
67	Harri	431283	00009200
68	Hathwari	431309	00011800
69	Jaiti	431261	00007000
70	Jamthan	431233	00004200
71	Jamuniha	431338	00014700
72	Janakpur	431227	00003600
73	Janaura	431371	00018000
74	Janua	431209	00001800
75	Jardol	431226	00003500
76	Jawaritola	431205	00001400
77	Jhanpar	431364	00017300
78	Jolgi	431252	00006100
79	Juili	431300	00010900
80	Kaklendi	431255	00006400
81	Kamarjee	431343	00015200
82	Kanjia	431235	00004400

PART A - VILLAGE AND TOWN DIRECTORY

Serial No.	Name of Village	2011 Census MDDS Code Number	2001 Location Code Number
1	2	3	4
83	Kannoj	431306	00011500
84	Karimati	431282	00009100
85	Karri	431200	00000900
86	Karwa	431302	00011100
87	Kashitola	431276	00008500
88	Katharradol	431322	00013100
89	Katrenge	431318	00012700
90	Katwar	431358	00016700
91	Kesaunda	431367	00017600
92	Khamraudh	431294	00010300
93	Khandakhoh	431274	00008300
94	Khetauli	431280	00008900
95	Khirki	431332	00014100
96	Khohra	431328	00013700
97	Khokhaniya	431353	00016200
98	Kodwariya	431329	00013800
99	Koilara	431258	00006700
100	Kormo	431317	00012600
101	Kotadol	431334	00014300
102	Kudra	431269	00007800
103	Kudra	431315	00012400
104	Kudri	431363	00017200
105	Kurkuti	431259	00006800
106	Kuwari	431220	00002900
107	Kuwarpur	431253	00006200
108	Lakhantola	431275	00008400
109	Larghadandi	431298	00010700
110	Larkonda	431221	00003000
111	Lawahori	431326	00013500
112	Madisarai	431198	00000700
113	Mainpur	431301	00011000
114	Malakdol	431236	00004500
115	Manaura	431290	00009900
116	Maniyari	431374	00018300
117	Mannodh	431238	00004700
118	Mantoliya	431242	00005100
119	Mantoliya	431288	00009700
120	Markhohi	431207	00001600
121	Masarra	431336	00014500
122	Masaura	431268	00007700
123	Mathmaur	431257	00006600
124	Matiya	431250	00005900
125	Matta	431267	00007600

Serial No.	Name of Village	2011 Census MDDS Code Number	2001 Location Code Number
1	2	3	4
126	Mehdauli	431195	0000400
127	Mohantola	431278	00008700
128	Mongra	431350	00015900
129	Muluknar	431344	00015300
130	Murkil	431347	00015600
131	Nagri	431266	00007500
132	Narayanpur	431313	00012200
133	Naudhiya	431213	00002200
134	Naugai	431341	00015000
135	Neruwa	431330	00013900
136	Neur	431342	00015100
137	Odari	431346	00015500
138	Ohaniya	431305	00011400
139	Ondi	431356	00016500
140	Padauli	431208	00001700
141	Pandri	431214	00002300
142	Parewadol	431299	00010800
143	Patasi	431321	00013000
144	Patparha	431314	00012300
145	Patpartola	431243	00005200
146	Patwahi	431225	00003400
147	Phuljhar	431249	00005800
148	Pichhaura Bandh	431279	00008800
149	Pipariyadol	431237	00004600
150	Pondi	431241	00005000
151	Poonji	431206	00001500
152	Potta Jhorki	431260	00006900
153	Rajrawal	431331	00014000
154	Ramgarh	431262	00007100
155	Ranpa	431293	00010200
156	Raunk	431360	00016900
157	Rend	431312	00012100
158	Risagada	431348	00015700
159	Rusani	431368	00017700
160	Sadantola	431325	00013400
161	Sagra	431264	00007300
162	Sanbora	431248	00005700
163	Sarangwah	431335	00014400
164	Satkyari	431194	00000300
165	Semriha	431308	00011700
166	Seri	431270	00007900
167	Singrauli	431219	00002800
168	Sirkhola	431230	00003900

VILLAGE AND TOWN DIRECTORY

Serial No.	Name of Village	2011 Census MDDS Code Number	2001 Location Code Number
1	2	3	4
169	Sitapur	431357	00016600
170	Sonwahi	431355	00016400
171	Sukhad	431352	00016100
172	Sutari	431292	00010100
173	Tartora	431272	00008100
174	Thiskoli	431349	00015800
175	Thorgi	431327	00013600
176	Tikaritola	431273	00008200
177	Tilauli	431240	00004900
178	Toja	431256	00006500
179	Toji	431251	00006000
180	Uchehra	431271	00008000
181	Udaki	431204	00001300
182	Umarwah	431284	00009300
183	Usta	431228	00003700

CENSUS OF INDIA 2011
AMENITIES AND

Name of District:- Koriya

Name of CD Block:-BHARATPUR(JANAKPUR)

Sr.No.	Name village	Location code no.	Total area of the village (in hectares rounded up to one decimal place)	Total population (2011 census)	Number of households (2011 census)	Number of educational amenities available. (If not available within the village , the distance range code viz; a for < 5 Kms, b for 5-10 Kms and c for 10+ kms of nearest place where facility is available is given).													
						Pre-Primary school (PP)	Primary school (P)	Middle school (M)	Secondary School (S)	Senior Secondary school (SS)	Degree college of arts science & commerce (ASC)	Engineering college(EC)	Medical college (MC)	Management institute (MI)	Polytechnic (Pt)	Vocational training school /ITI	Non-formal training centre (NFTC)	Special school for disabled (SSD)	Others (specify)
1	2	3	4	5	6	7	8	9	10	11	12	13	14	15	16	17	18	19	20
1	Badwahi	431192	357.8	1448	387	c	3	1	c	c	c	c	c	c	c	c	c	c	c
2	Barchha	431193	77.2	142	38	c	1	a	b	b	c	c	c	c	c	c	c	c	c
3	Satkyari	431194	132.1	348	78	c	1	a	b	b	c	c	c	c	c	c	c	c	c
4	Mehdauli	431195	340.7	771	195	c	1	1	a	a	c	c	c	c	c	c	c	c	c
5	Ghughari	431196	154.7	357	97	c	1	a	a	a	c	c	c	c	c	c	c	c	c
6	Bela	431197	287.9	719	200	c	1	1	a	a	c	c	c	c	c	c	c	c	c
7	Madisarai	431198	361.8	1225	342	c	2	1	1	1	c	c	c	c	c	c	c	c	c
8	Harchoka	431199	604.9	1025	246	c	1	1	b	b	c	c	c	c	c	c	c	c	c
9	Karri	431200	208.2	410	110	c	1	a	a	a	c	c	c	c	c	c	c	c	c
10	Chidaula	431201	372.9	863	231	c	1	1	a	a	c	c	c	c	c	c	c	c	c
11	Chhirhatola	431202	210.8	504	123	c	1	b	b	b	c	c	c	c	c	c	c	c	c
12	Bhuskatola	431203	87.3	0	0														
13	Udaki	431204	327.2	904	244	c	1	a	b	b	c	c	c	c	c	c	c	c	c
14	Jawaritola	431205	121.4	410	115	c	1	b	b	b	c	c	c	c	c	c	c	c	c
15	Poonji	431206	288.3	640	187	c	2	1	b	b	c	c	c	c	c	c	c	c	c
16	Markhohi	431207	200.7	385	106	c	1	b	b	b	c	c	c	c	c	c	c	c	c
17	Padauli	431208	209.7	354	92	c	1	a	b	b	c	c	c	c	c	c	c	c	c
18	Janua	431209	518.2	1015	271	c	1	1	a	a	c	c	c	c	c	c	c	c	c
19	Deogarh	431210	546	1552	397	c	2	1	1	1	c	c	c	c	c	c	c	c	c
20	Ghordhara	431211	116.6	355	95	c	1	c	b	b	c	c	c	c	c	c	c	c	c
21	Charkhar	431212	203	639	196	c	2	1	b	b	c	c	c	c	c	c	c	c	c
22	Naudhiya	431213	603.1	1541	418	b	3	1	b	b	b	c	c	c	c	c	c	c	c
23	Pandri	431214	212.2	444	103	b	1	1	b	b	b	c	c	c	c	c	c	c	c
24	Belgaon	431215	440.5	722	205	c	2	2	b	c	c	c	c	c	c	c	c	c	c
25	Domhara	431216	296.8	997	246	c	1	1	b	c	c	c	c	c	c	c	c	c	c
26	Harrai	431217	249.1	564	150	c	1	1	b	b	c	c	c	c	c	c	c	c	c
27	Amaradandi	431218	227.5	343	94	c	1	a	b	b	c	c	c	c	c	c	c	c	c
28	Singrauli	431219	435.2	1078	261	c	2	1	a	a	c	c	c	c	c	c	c	c	c
29	Kuwari	431220	258.8	691	152	b	1	a	b	b	b	c	c	c	c	c	c	c	c
30	Larkonda	431221	331	765	202	b	1	1	b	b	b	c	c	c	c	c	c	c	c

- VILLAGE DIRECTORY

LAND USE (AS IN 2009)

Location CodeNo:-400

Location CodeNo:-0001

Number of Medical Amenities available. (If not available within the village , the distance range code viz; a for < 5 Kms, b for 5-10 Kms and c for 10+ kms of nearest place where facility is available is given).					Number of Non-Government Medical Amenities available.					Availability of drinking water - Yes / No					Name village											
Community health centre (CHC)	Primary health centre (PHC)	Primary health sub centre (PHS)	Maternity and child welfare centre (MCW)	T. B. clinic (TBC)	Hospital-allopathic (HA)	Hospital-alternative medicine (HO)	Dispensary (D)	Veterinary hospital (VH)	Mobile health clinic (MHC)	Family welfare centre (FWC)	Charitable non Govt. hospital/Nursing home.	Medical practitioner with MBBS Degree	Medical practitioner with other degree	Medical practitioner with no degree		Traditional practitioner and faith healer .	Medicine Shop	Others	Tap water (Treated/Untreated)	Well water (Covered / Uncovered well)	Hand Pump	Tube wells / Bore well	Spring	River / Canal	Tank / Pond / Lake	Others
21	c	c	l	c	c	c	c	c	c	c	0	0	0	0	0	0	0	No	Yes	Yes	No	No	Yes	Yes	No	Badwahi
22	c	b	c	c	c	c	c	b	c	c	0	0	0	0	0	0	0	No	Yes	Yes	No	No	Yes	Yes	No	Barchha
23	c	b	c	c	c	c	c	b	c	c	0	0	0	0	0	0	0	No	Yes	Yes	No	No	Yes	Yes	No	Satkyari
24	c	a	c	c	c	c	c	a	c	c	0	0	0	0	0	0	0	No	Yes	Yes	No	No	Yes	Yes	No	Mehdauli
25	c	a	c	c	c	c	c	a	c	c	0	0	0	0	0	0	0	No	Yes	Yes	No	No	Yes	Yes	No	Ghughari
26	c	a	c	c	c	c	c	a	c	c	0	0	0	0	0	0	0	No	Yes	Yes	No	No	Yes	Yes	No	Bela
27	c	l	l	c	c	c	c	l	c	c	0	1	0	0	0	0	0	No	Yes	Yes	No	No	Yes	Yes	No	Madisarai
28	c	c	c	c	c	c	c	b	c	c	0	0	0	0	0	0	0	No	Yes	Yes	No	No	Yes	Yes	No	Harchoka
29	c	a	a	c	c	c	c	a	c	c	0	0	0	0	0	0	0	No	Yes	Yes	No	No	Yes	Yes	No	Karri
30	c	a	l	c	c	c	c	a	c	c	0	0	0	0	0	0	0	Yes	Yes	Yes	No	No	Yes	Yes	No	Chidaula
31	c	b	b	c	c	c	c	b	c	c	0	0	0	0	0	0	0	No	Yes	Yes	No	No	Yes	Yes	No	Chhirhatola
32																										Bhuskatola
33	c	b	c	c	c	c	c	b	c	c	0	0	0	0	0	0	0	No	Yes	Yes	No	No	Yes	Yes	No	Udaki
34	c	b	b	c	c	c	c	b	c	c	0	0	0	0	0	0	0	No	Yes	Yes	No	No	No	Yes	No	Jawaritola
35	c	c	b	c	c	c	c	c	c	c	0	0	0	0	0	0	0	No	Yes	Yes	No	No	No	No	No	Poonji
36	c	b	b	c	c	c	c	b	c	c	0	0	0	0	0	0	0	No	Yes	Yes	No	No	Yes	Yes	No	Markhohi
37	c	b	b	c	c	c	c	b	b	c	0	0	0	0	0	0	0	No	Yes	Yes	No	No	Yes	Yes	No	Padauli
38	c	c	a	c	c	c	c	c	c	c	0	0	0	0	0	0	0	No	Yes	Yes	No	No	Yes	Yes	No	Janua
39	c	c	l	c	c	c	c	c	c	c	0	0	0	0	0	0	0	No	Yes	Yes	No	No	Yes	Yes	No	Deogarh
40	c	b	c	c	c	c	c	b	c	c	0	0	0	0	0	0	0	No	Yes	Yes	No	No	No	Yes	No	Ghordhara
41	c	c	a	c	c	a	c	c	c	c	0	0	0	0	0	0	0	No	Yes	Yes	No	Yes	Yes	Yes	No	Charkhar
42	b	b	a	b	b	b	b	b	b	b	0	0	0	0	0	0	0	No	Yes	Yes	Yes	Yes	Yes	Yes	No	Naudhiya
43	b	b	b	b	b	b	b	b	b	b	0	0	0	0	0	0	0	No	Yes	Yes	No	No	Yes	Yes	No	Pandri
44	c	b	a	c	b	c	c	c	c	c	0	0	0	0	0	0	0	No	Yes	Yes	No	No	No	No	No	Belgaon
45	c	c	l	c	c	l	c	c	c	c	0	0	0	0	0	0	0	No	Yes	Yes	No	No	No	Yes	No	Domhara
46	c	c	c	c	c	c	c	c	c	c	0	0	0	0	0	0	0	No	Yes	Yes	No	No	Yes	Yes	No	Harrai
	c	c	a	c	c	c	c	c	c	c	0	0	0	0	0	0	0	No	Yes	Yes	No	No	Yes	Yes	No	Amaradandi
	c	b	l	b	c	c	c	c	c	c	0	0	0	0	0	0	0	No	Yes	Yes	Yes	No	No	Yes	No	Singrauli
	b	a	a	b	b	b	b	b	b	b	0	0	0	0	0	0	0	No	Yes	Yes	No	No	No	Yes	No	Kuwari
	b	a	a	b	b	b	b	b	b	b	0	0	0	0	0	0	0	No	Yes	Yes	Yes	No	Yes	Yes	No	Larkonda

CENSUS OF INDIA 2011
AMENITIES AND

Name of District:- Koriya

Name of CD Block:-BHARATPUR(JANAKPUR)

Sr.No.	Name village	Availability of toilet & others Yes / No				Communication and transport facilities (If amenities available code -Yes is given except for Village Pin Code ,If not available within the village , the distance range code viz; a for < 5 Kms, b for 5-10 Kms and c for 10+ kms of nearest place where facility is available is given).																
		Community toilet including bath.	Community toilet excluding bath.	Rural sanitary mart or sanitary hardware outlet available near the village.	Community bio- gas or recycle of waste for productive use.	Post office(PO)	Sub post office (SPO)	Post & Telegraph office (P&TO)	Village Pin Code	Telephones (Land lines)	Public call office (PCO)	Mobile phone coverage	Internet cafes/ Common service centre (CSC)	Private courier facility	Bus service (Public & Private)	Railway stations	Auto/Modified Autos	Taxis and Vans	Tractors	Cycle-pulled rickshaws(Manual & Machine driven)	Carts driven by animals	Sea /River ferry service
1	2	47	48	49	50	51	52	53	54	55	56	57	58	59	60	61	62	63	64	65	66	67
1	Badwahi	No	No	No	No	c	c	c	497778	c	c	Yes	c	c		c	c	c	Yes	Yes		
2	Barchha	No	No	No	No	c	b	c	497778	c	c	Yes	c	c		c	c	c	Yes	Yes		
3	Satkyari	No	No	No	No	c	b	c	497778	c	c	Yes	c	c		c	c	c	Yes	Yes		
4	Mehdauli	No	No	No	No	c	a	c	497778	c	c	Yes	c	c		c	c	c	Yes	Yes		
5	Ghughari	No	No	No	No	c	a	c	497778	c	c	Yes	c	c	Yes	c	c	c	Yes	Yes		
6	Bela	No	No	No	No	c	c	c	497778	c	c	Yes	c	c		c	c	c	Yes	Yes		
7	Madisarai	No	No	No	No	Yes	Yes	c	497778	c	c	Yes	c	c	Yes	c	c	c	Yes	Yes		
8	Harchoka	No	No	No	No	c	b	c	497778	c	c	Yes	c	c		c	c	Yes	c	Yes		
9	Karri	No	No	No	No	c	a	c	497778	c	c	Yes	c	c		c	c	c	Yes	Yes		
10	Chidaula	No	No	No	No	c	a	c	497778	c	c	Yes	c	c	Yes	c	c	c	Yes	Yes		
11	Chirhatola	No	No	No	No	c	c	c	497778	c	c	Yes	c	c		c	c	c	Yes	Yes		
12	Bhuskatola																					
13	Udaki	No	No	No	No	c	c	c	497778	c	c	Yes	c	c		c	c	c	Yes	Yes		
14	Jawaritola	No	No	No	No	c	c	c	497778	c	c	Yes	c	c	Yes	c	c	c	Yes	Yes		
15	Poonji	No	No	No	No	c	b	c	497778	c	c	Yes	c	c	Yes	c	c	c	c	c		
16	Markhohi	No	No	No	No	c	b	c	497778	c	c	Yes	c	c	Yes	c	c	c	Yes	Yes		
17	Padauli	No	No	No	No	c	b	c	497778	c	c	c	c	c		c	c	c	c	Yes		
18	Janua	No	No	No	No	c	c	c	497778	c	c	Yes	c	c	Yes	c	c	c	Yes	Yes		
19	Deogarh	Yes	No	No	No	Yes	Yes	c	497778	c	c	Yes	c	c	Yes	c	c	c	Yes	Yes		
20	Ghordhara	No	No	No	No	c	b	c	497778	c	c	Yes	c	c	Yes	c	c	c	c	Yes		
21	Charkhar	No	No	No	No	c	b	c	497339	c	c	Yes	c	c		c	c	c	b	b		
22	Naudhiya	No	No	No	No	b	a	b	497339	b	b	Yes	b	b		c	c	b	b	Yes		
23	Pandri	No	No	No	No	b	b	b	497778	b	b	Yes	b	b	Yes	c	c	b	b	Yes		
24	Belgaon	No	No	No	No	c	b	c	497339	c	c	Yes	c	c		c	c	c	Yes	Yes		
25	Domhara	No	No	No	No	c	b	c	497339	c	c	Yes	c	c	Yes	c	c	c	Yes	Yes		
26	Harrai	No	No	No	No	c	c	c	497339	c	c	Yes	c	c	Yes	c	c	c	c	b		
27	Amaradandi	No	No	No	No	c	a	c	497339	c	c	Yes	c	c		c	c	c	c	b		
28	Singrauli	No	No	No	No	Yes	Yes	c	497339	Yes	Yes	Yes	c	c	Yes	c	c	c	c	Yes		
29	Kuwari	No	No	No	No	Yes	b	b	497778	b	b	Yes	b	b		c	c	b	b	b		
30	Larkonda	No	No	No	No	b	b	b	497339	b	b	Yes	b	b	Yes	c	c	b	b	b		

- VILLAGE DIRECTORY

LAND USE (AS IN 2009)

Location CodeNo:-400

Location CodeNo:-0001

Village connected to highways,village roads, banks & credit societies (If amenities available code -Yes is given, If not available within the village , the distance range code viz; a for < 5 Kms, b for 5-10 Kms and c for 10+ kms of nearest place where facility is available is given).										Availability of miscellaneous facilities (If amenities available code -Yes is given, If not available within the village , the distance range code viz; a for < 5 Kms, b for 5-10 Kms and c for 10+ kms of nearest place where facility is available is given).														
68	69	70	71	72	73	74	75	76	77	78	79	80	81	82	83	84	85	86	87	88	89	90	91	
Connected to national highway(NH)	Connected to state highway(SH)	Connected to major district road (MDR)	Connected to others district road	Pucca roads	Kutcha roads	Water bounded macadam(WBM) roads	Navigable waterway (river/canal)(NW)	Footpaths (FP)	Commercial & Co-operative Banks	ATM	Agricultural Credit Societies	Self-Help Group (SHG)	Public distribution system (PDS) shop	Mandis / Regular market	Weekly Haat	Agricultural marketing society	Integrated Child Development Scheme (Nutritional Centres)	Anganwadi Centre (Nutritional Centres)	Others (Nutritional Centres)	ASHA (Accredited Social Health Activist)	Community centre with/without TV	Sports Field,	Sports Club / Recreation Centre	
c	c	c	c	c	Yes	Yes	c		c	c	c	Yes	c	c	c	c	c	Yes	Yes	Yes	c	c	c	Badwahi
c	b	c	b	b	Yes	Yes			c	c	c	Yes	b	c	Yes	c	c	Yes	Yes	Yes	c	c	Yes	Barchha
c	b	c	b	b	Yes	Yes			c	c	c	b	a	c	c	c	c	Yes	Yes	b	c	c	c	Satkyari
c	a	c	c	Yes	Yes	Yes			a	c	c	Yes	a	c	b	c	c	Yes	Yes	Yes	c	c	c	Mehdauli
c	Yes	c	c	Yes	Yes	Yes	a		c	c	c	a	c	a	c	c	Yes	Yes	Yes	c	c	c	c	Ghughari
c	a	c	a	Yes	Yes	Yes			c	c	c	Yes	Yes	c	b	c	c	Yes	Yes	Yes	c	c	c	Bela
c	Yes	c	c	Yes	Yes	Yes			Yes	c	Yes	Yes	Yes	c	b	c	c	Yes	Yes	Yes	c	Yes	c	Madisarai
c	a	c	c	Yes	Yes	Yes			b	c	c	Yes	Yes	Yes	c	c	c	Yes	Yes	Yes	c	c	c	Harchoka
c	a	c	a	a	Yes	Yes			a	c	c	Yes	b	c	c	b	c	Yes	Yes	Yes	c	c	c	Karri
c	Yes	c	Yes	Yes	Yes	Yes			c	c	c	Yes	Yes	c	b	c	Yes	c	Yes	Yes	c	c	c	Chidaula
c	b	c	b	b	Yes	Yes			c	c	c	Yes	a	c	c	c	c	Yes	Yes	Yes	c	c	c	Chhirhatola Bhuskatola
c	a	c	a	Yes	Yes	Yes			c	c	c	Yes	a	c	b	c	c	Yes	Yes	Yes	c	c	c	Udaki
c	Yes	c	b	b	Yes	Yes			b	c	c	Yes	c	c	c	c	Yes	Yes	Yes	Yes	c	c	c	Jawaritola
c	b	Yes	Yes	Yes	Yes	Yes			c	c	c	Yes	b	c	b	c	c	Yes	Yes	Yes	c	c	c	Poonji
c	Yes	c	c	Yes	Yes	Yes			b	c	c	Yes	a	c	c	c	c	Yes	Yes	Yes	c	c	c	Markhohi
c	a	c	a	a	Yes	Yes			b	c	c	a	c	c	Yes	c	Yes	Yes	Yes	Yes	c	c	c	Padauli
c	Yes	c	c	Yes	Yes	Yes			c	c	c	Yes	Yes	c	c	c	c	Yes	Yes	Yes	c	c	c	Janua
c	Yes	c	c	Yes	Yes	Yes			c	c	c	Yes	Yes	c	c	c	c	Yes	Yes	Yes	c	Yes	c	Deogarh
c	Yes	c	a	a	Yes	Yes			b	c	c	Yes	a	c	a	c	Yes	Yes	Yes	Yes	c	c	c	Ghordhara
c	b	c	c	Yes	Yes	Yes			c	c	b	Yes	a	c	b	c	c	Yes	Yes	Yes	c	c	Yes	Charkhar
c	b	b	Yes	Yes	Yes	Yes			b	b	b	Yes	a	b	b	b	b	Yes	Yes	Yes	b	b	b	Naudhiya
c	Yes	Yes	Yes	Yes	Yes	Yes	c		b	b	b	Yes	b	Yes	b	b	b	b	Yes	Yes	b	b	b	Pandri
c	b	c	c	Yes	Yes	Yes	Yes		c	c	b	Yes	Yes	c	b	c	c	Yes	Yes	Yes	b	c	c	Belgaon
c	Yes	c	c	Yes	Yes	Yes			c	c	b	Yes	Yes	Yes	Yes	c	Yes	Yes	Yes	Yes	b	c	c	Domhara
c	b	Yes	Yes	Yes	Yes	Yes			c	c	c	Yes	a	c	c	c	c	a	Yes	Yes	c	c	c	Harrai
c	b	a	Yes	Yes	a				c	c	c	a	a	c	c	c	Yes	c	Yes	Yes	c	c	c	Amaradandi
c	a	Yes	Yes	Yes	Yes	Yes			c	c	c	Yes	Yes	c	c	c	c	Yes	Yes	Yes	c	c	c	Singrauli
c	b	a	Yes	Yes	Yes				b	b	b	Yes	a	c	b	b	b	Yes	Yes	Yes	b	b	b	Kuwari
c	Yes	b	b	b	Yes	Yes			b	b	b	Yes	Yes	c	b	b	b	Yes	Yes	Yes	b	b	b	Larkonda

CENSUS OF INDIA 2011
AMENITIES AND

Name of District:- Koriya

Name of CD Block:-BHARATPUR(JANAKPUR)

en, If not available within the village , the distance range where facility is available is given).											Availability of electricity (Yes/No)		Land Use				
											Nearest Town	Area under different types of					
1	2	92	93	94	95	96	97	98	99	100	101	102	103	104	105	106	107
		Cinema / Video Hall	Public Library	Public Reading Room	Newspaper Supply	Assembly Polling station	Birth & Death Registration Office	Power Supply for Domestic Use (ED)	Power Supply for Agricultural Use (EAG)	Power Supply for Commercial Use (EC)	Power Supply for All Uses (EA)	Name	Distance range code i.e. a for < 5 Kms, b for 5-10 Kms and c for 10+ kms .	Forests	Area under Non-agricultural Uses	Barren and Un-cultivable land	Permanent Pastures and Other Grazing Lands
1	Badwahi	c	c	Yes	c	Yes	Yes	No	No	No	No	Baikunthpur	c	105	39.3	5.6	14.9
2	Barchha	c	c	b	c	b	Yes	Yes	Yes	No	No	Shahdol(M.P.)	c	0	6.9	0.8	26.1
3	Satkyari	c	c	b	c	b	b	No	No	No	Yes	Manendragarh	c	0	10	0	41.2
4	Mehdauli	c	c	a	c	Yes	Yes	Yes	Yes	No	No	Manendragarh	c	133.1	35.6	0.5	33.8
5	Ghughari	c	c	a	c	Yes	a	Yes	Yes	No	No	Manendragarh	c	37.5	19.4	0	4.3
6	Bela	c	c	c	c	Yes	Yes	Yes	Yes	No	No	Manendragarh	c	28.5	20.8	2.2	1.7
7	Madisarai	c	c	Yes	c	Yes	Yes	No	No	No	Yes	Manendragarh	c	20.9	31.8	8.4	11
8	Harchoka	c	c	Yes	c	Yes	Yes	No	No	No	Yes	Manendragarh	c	120.6	66.7	9.5	42.3
9	Karri	c	c	a	c	Yes	a	Yes	Yes	No	No	Manendragarh	c	6.8	21.6	0	6.6
10	Chidaula	c	c	Yes	c	Yes	Yes	Yes	Yes	No	No	Manendragarh	c	18.3	70.3	0	13.2
11	Chhirhatola	c	c	Yes	c	Yes	Yes	Yes	Yes	No	No	Shahdol(M.P.)	c	20.4	20.4	1.8	6
12	Bhuskatola											Shahdol(M.P.)	c	18	0	0	21
13	Udaki	c	c	a	c	Yes	Yes	Yes	Yes	No	No	Manendragarh	c	25	0	37.9	49.6
14	Jawaritola	c	c	Yes	c	Yes	Yes	Yes	Yes	No	No	Shahdol(M.P.)	c	2.5	17.8	0	10
15	Poonji	c	c	b	c	Yes	b	Yes	Yes	No	No	Manendragarh	c	0	21.6	0	95.7
16	Markhohi	c	c	a	c	Yes	a	Yes	Yes	No	No	Shahdol(M.P.)	c	35.1	10.3	7.6	41.5
17	Padauli	c	c	a	c	a	a	Yes	Yes	No	No	Shahdol(M.P.)	c	10.7	22.2	0	51.6
18	Janua	c	c	Yes	c	Yes	Yes	Yes	Yes	No	No	Shahdol(M.P.)	c	207.1	38.5	1.9	1.9
19	Deogarh	c	c	c	c	Yes	Yes	Yes	Yes	No	No	Baikunthpur	c	76.2	43	0	64.4
20	Ghordhara	c	c	a	c	Yes	a	Yes	Yes	No	No	Manendragarh	c	3.4	11.5	0.3	3.3
21	Charkhar	c	c	a	c	Yes	a	Yes	No	No	No	Sidhi	c	39.5	23.1	0.4	2
22	Naudhiya	b	b	Yes	b	Yes	Yes	Yes	Yes	No	No	Manendragarh	c	138.9	60.7	8.2	30.3
23	Pandri	b	b	b	b	Yes	Yes	Yes	No	No	No	Shahdol(M.P.)	c	42.1	21.6	4.9	0
24	Belgaon	c	c	Yes	c	Yes	Yes	Yes	Yes	No	No	Sidhi	c	106.9	89.3	4	31.6
25	Domhara	c	c	Yes	c	Yes	Yes	Yes	Yes	No	No	Sidhi	c	1.8	31.3	0	14.4
26	Harrai	c	c	a	c	Yes	a	No	No	No	No	Manendragarh	c	20.6	29.4	0.1	20.3
27	Amaradandi	c	c	a	c	Yes	a	Yes	No	No	No	Manendragarh	c	20.4	21.5	5.5	4.6
28	Singrauli	c	c	Yes	c	Yes	Yes	Yes	Yes	No	No	Manendragarh	c	22.8	42.8	20.7	11.4
29	Kuwari	b	b	a	b	Yes	Yes	Yes	No	No	No	Manendragarh	c	0	22.4	0	29.6
30	Larkonda	b	b	Yes	b	Yes	Yes	Yes	No	No	No	Manendragarh	c	7	60.1	3.6	16.6

- VILLAGE DIRECTORY

LAND USE (AS IN 2009)

Location CodeNo:-400

Location CodeNo:-0001

Land Use													Name of three most important commodities manufactured			Name of Village	Serial Number
Land use (in hectares rounded up to one decimal place)							Area irrigated by source (in hectare).						First	Second	Third		
Land Under Miscellaneous Tree Crops etc.	Culturable Waste Land	Fallow lands other than current fallows	Current Fallows	Net Area Sown	Total Irrigated Land Area	Total Un-irrigated Land Area	Canals (C)	Wells/Tube-wells(W/TW)	Tanks/Lakes(T/L)	Water Falls(WF)	Others(O)	120	121	122			
108	109	110	111	112	113	114	115	116	117	118	119	120	121	122	2	1	
0	0	2.8	1.8	188.5	14.1	217.9	0	0.3	0	0	14				Badwahi	1	
0	0	3.8	14.5	25.2	21.7	36	0	0.4	0	0	21				Barchha	2	
0	0	3.2	1.7	76	8	86.6	0	0.4	0	0	7.6				Satkyari	3	
0	0	8.5	4.3	124.9	56.6	142.4	0	0.4	0	0	56				Mehdauli	4	
0	0	4.8	5.2	83.5	18.3	98.2	0	0.4	0	0	18				Ghughari	5	
0	14.4	1.3	2.5	216.6	38.2	212.4	0	1.6	0	0	37				Bela	6	
0	0	3.2	61.9	224.5	20.6	248.4	0	0.2	0	0	20				Madisarai	7	
0	0	5.8	34	326	32.4	365.4	0	0.4	0	0	32				Harchoka	8	
0	0	15.2	20.3	137.6	26.6	117.5	0	0.6	0	0	26				Karri	9	
0	0	12.8	1.7	256.7	40.8	242.7	0	1.2	0	0	40				Chidaula	10	
0	0	2.2	6.7	153.2	13.2	138.7	0	0.4	0	0	13				Chhirhatola	11	
0	0	4	7.3	36.9	0	36.9	0	0	0	0	0				Bhuskatola	12	
0	3.4	5	5.6	200.6	37.2	188.2	0	1.2	30	0	5.9				Udaki	13	
0	0	2	6	83.1	7.7	89.6	0	0.6	0	0	7.2				Jawaritola	14	
0	0	9.6	7.3	154	9.9	166.9	0	0.8	0	0	9.1				Poonji	15	
0	0	5	13.7	87.5	2.7	84.1	0	0.3	0	0	2.4				Markhohi	16	
0	0	18.1	18.1	89	6.7	91.1	0	0.8	0	0	5.8				Padauli	17	
0	0	18.6	11.6	238.6	10.5	228.1	0	1.2	0	0	9.3				Janua	18	
0	0	5.7	22.4	334.4	25.4	322.5	0	1.6	0	0	24				Deogarh	19	
0	0	6.2	10.4	81.4	7.8	101.3	0	0.3	0	0	7.5				Ghordhara	20	
0	0	6.3	10.5	121.2	3.5	129.6	0	0.3	0	0	3.2				Charkhar	21	
0	0	33	28.8	303.2	66.9	325.9	0	1.8	0	0	65				Naudhiya	22	
0	0	21.7	5.2	116.6	0.6	116.1	0	0.1	0	0	0.4				Pandri	23	
0	0	18.2	12.9	177.6	5	182.2	0	1.3	0	0	3.7				Belgaon	24	
0	0	7.6	1.5	240.2	17.5	252.3	11.6	1.2	0	0	4.6				Domhara	25	
0	0	10	4.4	164.4	20.2	173.1	0	0.5	0	0	20				Harrai	26	
0	0	10.3	31	134.1	19.5	36.4	0	0.8	0	0	19				Amaradandi	27	
0	0	36.8	71.3	229.5	15	235.2	0	0.2	0	0	15				Singrauli	28	
0.3	0	11	13	182.6	2.3	189	0	2.3	0	0	0				Kuwari	29	
0	0	27	30	186.6	8.9	198.8	0	0.3	0	0	8.6				Larkonda	30	

Sr.No.	Name village	Location code no.	Total area of the village (in hectares rounded up to one decimal place)	Total population (2011 census)	Number of households (2011 census)	Number of educational amenities available. (If not available within the village , the distance range code viz; a for < 5 Kms, b for 5-10 Kms and c for 10+ kms of nearest place where facility is available is given).														
						Pre-Primary school (PP)	Primary school (P)	Middle school (M)	Secondary School (S)	Senior Secondary school (SS)	Degree college of arts science & commerce (ASC)	Engineering college(EC)	Medical college (MC)	Management institute (MI)	Polytechnic (Pt)	Vocational training school /ITI	Non-formal training centre (NFTC)	Special school for disabled (SSD)	Others (specify)	
1	2	3	4	5	6	7	8	9	10	11	12	13	14	15	16	17	18	19	20	
31	Dongritola	431222	417.3	619	166	b	1	1	a	a	b	c	c	c	c	c				
32	Badkadol	431223	350	561	152	b	2	a	b	b	b	c	c	c	c	c				
33	Bharatpur	431224	138.4	1052	242	a	2	1	a	a	a	c	c	c	c	c	c			
34	Patwahi	431225	192.9	582	171	b	1	1	b	b	b	c	c	c	c	c				
35	Jardol	431226	42.8	165	56	a	1	a	a	a	a	c	c	c	c	c				
36	Janakpur	431227	202.3	4849	1167	3	7	5	3	2	1	c	c	c	c	c				
37	Usta	431228	531.8	0	0															
38	Dongritola	431229	242.8	505	138	c	4	a	b	b	c	c	c	c	c	c				
39	Sirkhola	431230	69.8	120	36	1	1	b	b	b	c	c	c	c	c	c	c			
40	Chanti	431231	225.6	793	215	c	1	1	b	b	c	c	c	c	c	c				
41	Ganjar	431232	205.7	324	83	b	1	b	b	b	b	b	c	c	c	c	b			
42	Jamthan	431233	703	1365	391	c	1	1	a	a	c	c	c	c	c	c	c			
43	Ghatai	431234	477.1	1249	298	c	3	1	a	a	c	c	c	c	c	c	c			
44	Kanjia	431235	556.9	1802	454	1	4	1	1	1	c	c	c	c	c	c				
45	Malakdol	431236	545.2	951	257	c	1		b	b	c	c	c	c	c	c	c			
46	Pipariyadol	431237	22	0	0															
47	Mannodh	431238	238.4	643	173	c	1	b	c	c	c					c	c			
48	Bhumka	431239	181	370	101	c	1	1	c	c	c					c	c			
49	Tilauli	431240	283.6	579	202	c	1	1	b	b	c	c	c	c	c	c				
50	Pondi	431241	280.5	505	162	c	1	a	b	b	c	c	c	c	c	c				
51	Mantoliya	431242	86.6	50	11	c	a	b	b	b	c	c	c	c	c	c				
52	Patpartola	431243	264.8	395	112	c	1	1	b	b	c	c	c	c	c	c				
53	Gadwar	431244	89.4	277	86	c	1	a	b	b	c	c	c	c	c	c				
54	Chandela	431245	172.7	166	57	c	1	b	c	c	c	c	c	c	c	c				
55	Darritola	431246	125.9	232	77	c	1	a	b	b	c	c	c	c	c	c				
56	Gadhaura	431247	521.3	734	200	c	1	1	b	b	c	c	c	c	c	c				
57	Sanbora	431248	405.1	542	146	c	1	1	c	c	c	c	c	c	c	c				
58	Phuljhar	431249	420.2	691	187	c	2	1	c	c	c	c	c	c	c	c				
59	Matiya	431250	4.3	0	0															
60	Toji	431251	282.3	402	113	1	1	a	c	c	c	c	c	c	c	c				
61	Jolgi	431252	340	632	186	c	1	a	b	c	c	c	c	c	c	c	c			
62	Kuwarpur	431253	415.7	930	293	c	1	1	1	1	c	c	c	c	c	c				
63	Ara	431254	376.9	540	152	1	1	a	c	c	c	c	c	c	c	c				
64	Kaklendi	431255	259.6	389	124	c	1	a	a	a	c	c	c	c	c	c				

Number of Medical Amenities available. (If not available within the village, the distance range code viz; a for < 5 Kms, b for 5-10 Kms and c for 10+ kms of nearest place where facility is available is given).					Number of Non-Government Medical Amenities available.					Availability of drinking water - Yes / No																
21	22	23	24	25	26	27	28	29	30	31	32	33	34	35	36	37	38	39	40	41	42	43	44	45	46	
Community health centre (CHC)	Primary health centre (PHC)	Primary health sub centre (PHS)	Maternity and child welfare centre (MCW)	T.B. clinic (TBC)	Hospital-allopathic (HA)	Hospital-alternative medicine (HO)	Dispensary (D)	Veterinary hospital (VH)	Mobile health clinic (MHC)	Family welfare centre (FWC)	Charitable non Govt. hospital/Nursing home.	Medical practitioner with MBBS Degree	Medical practitioner with other degree	Medical practitioner with no degree	Traditional practitioner and faith healer .	Medicine Shop	Others	Tap water (Treated/Untreated)	Well water (Covered / Uncovered well)	Hand Pump	Tube wells / Bore well	Spring	River / Canal	Tank / Pond / Lake	Others	Name village
b	b	a	b	b		b	b	b	b	b	0	0	0	0	0	0	0	No	Yes	Yes	No	No	Yes	Yes	No	Dongritola
b	b	b	b	b		b	b	b	b	b	0	0	0	0	0	0	0	No	Yes	Yes	No	No	Yes	Yes	No	Badkadol
a	l	l	a	a		a	a	a	a	a	0	0	0	0	0	0	0	No	Yes	Yes	No	No	Yes	Yes	No	Bharatpur
b	c	c	b	b	a	b	b	b	b	b	0	0	0	0	0	0	0	No	Yes	Yes	No	No	No	Yes	No	Patwahi
a	c	c	a	a	a	a	a	a	a	a	0	0	0	0	0	0	0	No	Yes	Yes	No	No	No	No	No	Jardol
l	c	l	l	l		l	l	l			0	1	3	0	0	5	0	Yes	Yes	Yes	Yes	No	No	Yes	No	Janakpur
																										Usta
c	c	a	c	c	c	c	c	c	c	c	0	0	0	0	0	0	0	Yes	Yes	Yes	Yes	Yes	Yes	No	No	Dongritola
b	c	b	b	a	c	c	c	c	c	c	0	0	0	0	0	0	0	No	Yes	Yes	No	No	Yes	Yes	No	Sirkhola
c	c	l	l	l	c	l	c	l	c	c	0	0	0	0	0	0	0	No	Yes	Yes	Yes	Yes	Yes	Yes	No	Chanti
b	b	b	b	b	b	b	b	b	b	b	0	0	0	0	0	0	0	No	Yes	Yes	No	Yes	Yes	Yes	No	Ganjar
a	c	c	c		c	c	c	c	c	c	0	0	0	0	0	0	0	No	Yes	Yes	Yes	Yes	Yes	Yes	No	Jamthan
b	c	c	c	c	c	c	c	c	c	c	0	0	0	0	0	0	0	No	Yes	Yes	No	No	Yes	Yes	No	Ghatai
c	c	l	l		2	2	2	2	c	c	0	1	0	2	0	0	0	Yes	Yes	Yes	Yes	Yes	Yes	Yes	No	Kanjia
a	a	l	a	a	a	a	a	c	c	c	0	0	0	0	0	0	0	No	Yes	Yes	No	No	Yes	Yes	No	Malakdol
																										Pipariyadol
c	b	b	c	c	c	c	c	c	c	c	0	0	0	0	0	0	0	No	Yes	Yes	No	No	Yes	No	No	Mannodh
c	c	b	c	c	c	c	c	c	c	c	0	0	0	0	0	0	0	No	Yes	Yes	No	No	No	No	No	Bhumka
c	b	b	b	c	c	b	b	c	c	c	0	0	0	0	0	0	0	No	Yes	Yes	No	No	No	Yes	No	Tilauli
c	b	c	b	c	c	b	b	c	c	c	0	0	0	0	0	0	0	No	Yes	Yes	No	No	No	No	No	Pondi
c	b	c	c	c		c	c	c	c	c	0	0	0	0	0	0	0	No	Yes	Yes	No	No	No	No	No	Mantoliya
a	b		c	c		c	c	c	c	c	0	0	0	0	0	0	0	No	Yes	Yes	No	No	No	Yes	No	Patpartola
c	b	c	c	c		c	c	c	c	c	0	0	0	0	0	0	0	No	Yes	Yes	No	No	No	Yes	No	Gadwar
c	c	c	c	c		c	c	c	c	c	0	0	0	0	0	0	0	No	Yes	Yes	No	No	Yes	No	No	Chandela
c	b	b	b	c	c	b	b	c	c	c	0	0	0	0	0	0	0	No	Yes	Yes	No	No	No	Yes	No	Darritola
c	b	b	b	c	c	b	b	c	c	c	0	0	0	0	0	0	0	No	Yes	Yes	No	No	Yes	Yes	No	Gadhaura
c	c	c	c	c		c	c	c	c	c	0	0	0	0	0	0	0	No	Yes	Yes	No	No	Yes	Yes	No	Sanbora
c	b	l	c	c		c	c	c	c	c	0	0	0	0	0	0	0	No	Yes	Yes	No	No	No	Yes	No	Phuljhar
																										Matiya
c	c	l	c	c		c	c	c	c	c	0	0	0	0	0	0	0	No	Yes	Yes	No	No	No	No	No	Toji
c	c	b	c	c		c	c	c	c	c	0	0	0	0	0	0	0	No	Yes	Yes	No	No	No	No	No	Jolgi
c	l	l	l	c		c	l	l	c	c	0	0	0	0	0	0	0	No	Yes	Yes	Yes	No	No	Yes	No	Kuwarpur
c	b	c	a	c		c	a	b	c	c	0	0	0	0	0	0	0	No	Yes	Yes	No	No	No	No	No	Ara
c	a	b	a	c		c	a	a	c	c	0	0	0	0	0	0	0	No	Yes	Yes	No	No	No	Yes	No	Kaklendi

Sr.No.	Name village	Availability of toilet & others Yes / No				Communication and transport facilities (If amenities available code -Yes is given except for Village Pin Code ,If not available within the village , the distance range code viz; a for < 5 Kms, b for 5-10 Kms and c for 10+ kms of nearest place where facility is available is given).																
		Community toilet including bath.	Community toilet excluding bath.	Rural sanitary mart or sanitary hardware outlet available near the village.	Community bio- gas or recycle of waste for productive use.	Post office(PO)	Sub post office (SPO)	Post & Telegraph office (P&TO)	Village Pin Code	Telephones (Land lines)	Public call office (PCO)	Mobile phone coverage	Internet cafes/ Common service centre (CSC)	Private courier facility	Bus service (Public & Private)	Railway stations	Auto/Modified Autos	Taxis and Vans	Tractors	Cycle-pulled rickshaws(Manual & Machine driven)	Carts driven by animals	Sea /River ferry service
1	2	47	48	49	50	51	52	53	54	55	56	57	58	59	60	61	62	63	64	65	66	67
31	Dongritola	No	No	No	No	b	b	b	497778	b	b	Yes	b	b	c	c	b	b				b
32	Badkadol	No	No	No	No	b	b	b	497339	b	b	Yes	b	b	c	c	b	b				b
33	Bharatpur	Yes	No	No	No	a	a	a	497778	a	a	Yes	a	a	Yes	c	c	a	a			Yes
34	Patwahi	No	No	No	No	b	b	b	497778	b	b	Yes	b	b	c	c	b	b				b
35	Jardol	No	No	No	No	a	a	a	497778	a	a	Yes	a	a	c	c	a	a				b
36	Janakpur	No	No	No	No	Yes	Yes	Yes	497778	Yes	Yes	Yes	Yes	Yes	Yes	Yes	c	c		Yes		Yes
37	Usta																					
38	Dongritola	No	No	No	No	c	a	c	497778	c	c	Yes	c	c	Yes	a	c	a	c			Yes
39	Sirkhola	No	No	No	No	c	b	c	497778	c	c	c	c	c		c	c	c	c			c
40	Chanti	No	No	No	No	Yes	Yes	c	497778	c	c	Yes	c	c	Yes	c	c	Yes	Yes			Yes
41	Ganjar	No	No	No	No	b	b	b	497778	b	b	b	b	b		b	c	b	b			b
42	Jamthan	No	No	No	No	c	a	c	497778	c	c	c	c	a		c	c	c	c			Yes
43	Ghatai	No	No	No	No	c	a	c	497778	c	c	c	c	c		c	c	c	c			Yes
44	Kanjia	No	No	No	No	Yes	Yes	c	497778	c	c	Yes	c	c	Yes	c	c	Yes	Yes	Yes	Yes	Yes
45	Malakdol	No	No	No	No	c	c	b	497778	c	c	c	c	c		c	c	c	c			b
46	Pipariyadol																					
47	Mannodh	No	No	No	No	c	c	c	497778	c	c	c	c	c		c	c	c	Yes			b
48	Bhumka	No	No	No	No	c	c	c	497778	c	c	c	c	c		c	c	c	Yes			b
49	Tilauli	No	No	No	No	c	b	c	497778	c	c	Yes	c	c		c	c	Yes	c			Yes
50	Pondi	No	No	No	No	c	b	c	497778	c	c	Yes	c	c		c	c	Yes	c			Yes
51	Mantoliya	No	No	No	No	c	b	c	497778	c	c	Yes	c	c	Yes	c	c	c	Yes			Yes
52	Patpartola	No	No	No	No	c	b	c	497778	c	c	c	c	c		c	c	c	Yes			Yes
53	Gadwar	No	No	No	No	c	b	c	497778	c	c	Yes	c	c	Yes	c	c	c	Yes			Yes
54	Chandela	No	No	No	No	c	b	c	497778	c	c	b	c	c		c	c	c	Yes			Yes
55	Darritola	No	No	No	No	c	b	c	497778	c	c	Yes	c	c		c	c	a	c			Yes
56	Gadhaura	No	No	No	No	c	b	c	497778	c	c	Yes	c	c		c	c	a	c			Yes
57	Sanbora	No	No	No	No	c	c	c	497778	c	c	Yes	c	c		c	c	c	c			Yes
58	Phuljhar	No	No	No	No	c	c	c	497778	c	c	Yes	c	c	Yes	c	c	c	Yes			Yes
59	Matiya																					
60	Toji	No	No	No	No	c	c	c	497778	c	c	c	c	c	Yes	c	c	Yes	Yes			b
61	Jolgi	No	No	No	No	a	c	c	491995	Yes	c	Yes	c	c		c	c	c	Yes			Yes
62	Kuwarpur	No	No	No	No	Yes	Yes	c	497778	c	c	c	c	c		c	c	Yes	c			Yes
63	Ara	No	No	No	No	c	c	c	497778	c	c	Yes	c	c	Yes	c	c	Yes	Yes			b
64	Kaklendi	No	No	No	No	c	a	c	497778	c	c	Yes	c	c		c	c	a	c			Yes

Village connected to highways,village roads, banks & credit societies (If amenities available code -Yes is given, If not available within the village , the distance range code viz; a for < 5 Kms, b for 5-10 Kms and c for 10+ kms of nearest place where facility is available is given).

Availability of miscellaneous facilities (If amenities available code -Yes is given, If not available within the village , the distance range code viz; a for < 5 Kms, b for 5-10 Kms and c for 10+ kms of nearest place where facility is available is given).

68	69	70	71	72	73	74	75	76	77	78	79	80	81	82	83	84	85	86	87	88	89	90	91	
Connected to national highway(NH)	Connected to state highway(SH)	Connected to major district road (MDR)	Connected to others district road	Pucca roads	Kutchha roads	Water bounded macadam(WBM) roads	Navigable waterway (river/canal)(N/W)	Footpaths (FP)	Commercial & Co-operative Banks	ATM	Agricultural Credit Societies	Self-Help Group (SHG)	Public distribution system (PDS) shop	Mandis / Regular market	Weekly Haat	Agricultural marketing society	Integrated Child Development Scheme (Nutritional Centres)	Anganwadi Centre (Nutritional Centres)	Others (Nutritional Centres)	ASHA (Accredited Social Health Activist)	Community centre with/without TV	Sports Field,	Sports Club / Recreation Centre	
c	a	b	b	b	Yes				b	b	b	Yes	a	c	b	b	b	Yes	Yes	Yes	b	b	b	Dongritola
c	a	b	b	b	Yes	Yes			b	b	b	Yes	a	c	b	b	b	Yes	Yes	Yes	b	b	b	Badkadol
c	Yes	a	Yes	Yes	Yes	Yes			a	a	a	Yes	Yes	c	a	a	a	Yes	Yes	Yes	a	a	a	Bharatpur
c	b	b	b	Yes	Yes	b			b	b	b	Yes	b	b	b	b	b	Yes	Yes	Yes	b	b	b	Patwahi
c	a	a	a	Yes	Yes	a			a	a	a	Yes	a	a	a	a	a	Yes	Yes	Yes	a	a	a	Jardol
c	Yes	Yes	Yes	Yes	Yes	Yes			Yes	Yes	Yes	Yes	Yes	c	Yes	Yes	Yes	Yes	Yes	Yes	Yes	Yes	c	Janakpur
																								Usta
c	Yes	Yes	Yes	Yes	Yes	Yes	Yes		c	c	c	a	c	b	c	Yes	c	Yes	Yes	Yes	c	c	c	Dongritola
c	c	c	c	Yes	Yes	Yes	Yes		c	c	c	Yes	Yes	c	b	c	c	Yes	Yes	Yes	c	c	c	Sirkhola
c	Yes	Yes	Yes	Yes	Yes	Yes	c		c	c	c	Yes	Yes	c	b	c	Yes	c	Yes	Yes	Yes	c	c	Chanti
c	b	b	b	Yes	Yes	Yes	Yes		b	b	b	Yes	Yes	b	b	b	Yes	Yes	Yes	Yes	b	b	b	Ganjar
c	c	c	a	a	Yes	Yes	Yes		c	c	c	Yes	Yes	c	a	a	c	Yes	Yes	Yes	c	c	c	Jamthan
c	c	c	c	Yes	Yes	Yes			c	c	c	Yes	b	c	c	c	c	Yes	Yes	Yes	c	c	c	Ghatai
c	Yes	Yes	Yes	Yes	Yes	Yes			Yes	c	c	Yes	Yes	c	Yes	c	c	Yes	Yes	Yes	c	Yes	c	Kanjia
c	c	c	c	c	Yes	b			c	c	c	Yes	b	c	b	c	c	Yes	Yes	Yes	c	c	c	Malakdol
																								Pipariyadol
c	c	c	b	b	Yes	b			c	c	c	Yes	b	c	c	c	c	Yes	Yes	Yes	c	c	c	Mannodh
c	c	c	b	b	Yes	b			c	c	c	Yes	b	c	c	c	c	Yes	Yes	Yes	c	c	c	Bhumka
c	c	c	Yes	Yes	Yes	Yes			c	c	c	Yes	a	c	b	c	c	Yes	Yes	Yes	c	c	c	Tilauli
c	c	c	b	b	Yes	Yes			c	c	c	Yes	a	c	b	c	c	Yes	Yes	Yes	c	c	c	Pondi
c	c	c	c	Yes	Yes				c	c	c	Yes	a	b	b	c	c	Yes	Yes	Yes	c	c	Yes	Mantoliya
c	c	c	a	a	Yes	Yes			c	c	c	Yes	Yes	Yes	Yes	c	c	Yes	Yes	Yes	c	c	c	Patpartola
c	c	c	c	Yes	Yes	Yes			c	c	c	Yes	Yes	b	b	c	c	Yes	Yes	Yes	c	Yes	c	Gadwar
c	c	c	b	b	Yes	Yes			c	c	c	Yes	Yes	c	c	c	c	Yes	Yes	Yes	c	c	c	Chandela
c	c	c	a	a	Yes	Yes			c	c	c	Yes	a	c	b	c	c	Yes	Yes	Yes	c	c	c	Darritola
c	c	c	Yes	Yes	Yes	Yes			c	c	c	Yes	Yes	c	b	c	c	Yes	Yes	Yes	c	c	c	Gadhaura
c	c	c	c	c	Yes	Yes			c	c	c	Yes	Yes	b	b	c	c	Yes	Yes	Yes	c	c	c	Sanbora
c	c	c	c	c	Yes	Yes			c	c	c	Yes	Yes	b	b	b	c	Yes	Yes	Yes	c	c	c	Phuljhar
																								Matiya
c	c	c	c	Yes	Yes				c	c	c	Yes	a	Yes	b	b	c	Yes	Yes	Yes	c	c	c	Toji
c	b	b	a	a	Yes	Yes			c	c	c	Yes	a	c	a	c	c	Yes	Yes	Yes	Yes	c	c	Jolgi
c	c	c	Yes	Yes	Yes	Yes			c	c	c	Yes	Yes	c	Yes	c	c	Yes	Yes	Yes	c	Yes	c	Kuwarpur
c	c	b	b	Yes	Yes	Yes			c	c	c	Yes	a	c	b	c	Yes	Yes	Yes	Yes	b	b	b	Ara
c	c	c	a	Yes	Yes	Yes			c	c	c	Yes	a	c	a	c	c	Yes	Yes	Yes	c	c	c	Kaklendi

n. If not available within the village , the distance range where facility is available is given).											Availability of electricity (Yes/No)		Land Use				
											Nearest Town	Area under different types of					
1	2	92	93	94	95	96	97	98	99	100	101	102	103	104	105	106	107
		Cinema / Video Hall	Public Library	Public Reading Room	Newspaper Supply	Assembly Polling station	Birth & Death Registration Office	Power Supply for Domestic Use (ED)	Power Supply for Agricultural Use (EAG)	Power Supply for Commercial Use (EC)	Power Supply for All Uses (EA)	Name	Distance range code i.e. a for < 5 Kms, b for 5-10 Kms and c for 10+ kms .	Forests	Area under Non-agricultural Uses	Barren and Un-cultivable land	Permanent Pastures and Other Grazing Lands
31	Dongritola	b	b	Yes	b	Yes	a	Yes	No	No	No	Manendragarh	c	65	26.3	91.6	30.6
32	Badkadol	b	b	a	b	Yes	a	Yes	No	No	No	Manendragarh	c	111	38	1	17
33	Bharatpur	a	a	Yes	Yes	Yes	Yes	Yes	No	No	No	Baikunthpur	c	0	30	0	19.7
34	Patwahi	b	b	b	b	Yes	Yes	Yes	Yes	No	No	Shahdol(M.P.)	c	17.2	17.1	0	0
35	Jardol	a	a	a	a	a	a	Yes	Yes	No	No	Shahdol(M.P.)	c	2	4.8	0	1.1
36	Janakpur	c	c	Yes	Yes	Yes	Yes	No	No	No	Yes	Shahdol(M.P.)	c	27.8	84	0	17.7
37	Usta											Shahdol(M.P.)	c	338.3	185.9	0	0
38	Dongritola	c	c	Yes	c	Yes	a	Yes	Yes	No	No	Manendragarh	c	2.7	10.1	0.3	10.6
39	Sirkhola	c	c	c	c	a	a	Yes	No	No	No	Shahdol(M.P.)	c	0	7	8.5	0
40	Chanti	c	c	Yes	Yes	Yes	Yes	No	No	No	Yes	Manendragarh	c	8.5	20.1	0.6	2.4
41	Ganjar	b	b	b	b	Yes	b	Yes	No	No	No	Shahdol(M.P.)	c	42.1	19.2	2.3	0
42	Jamthan	c	c	c	c	Yes	Yes	Yes	Yes	No	No	Bharatpur	c	99.3	47.2	20.6	0
43	Ghatai	c	c	c	c	Yes	Yes	Yes	No	No	No	Shahdol(M.P.)	c	10.6	62.5	0	0
44	Kanjia	c	c	Yes	Yes	Yes	Yes	No	No	No	Yes	Manendragarh	c	9.3	29	1.8	0
45	Malakdol	c	c	c	c	Yes	Yes	Yes	No	No	No	Shahdol(M.P.)	c	50.6	92.5	0	6
46	Pipariyadol											Shahdol(M.P.)	c	0.2	2.4	0	3
47	Mannodh	c	c	c	c	Yes	Yes	Yes	No	No	No	Shahdol(M.P.)	c	74.2	30.9	0	2.6
48	Bhumka	c	c	c	c	b	b	Yes	No	No	No	Shahdol(M.P.)	c	94	18.5	0	10.6
49	Tilauli	c	c	a	c	Yes	a	Yes	Yes	No	No	Baikunthpur	c	0	24.8	2.2	41.2
50	Pondi	c	c	a	c	Yes	a	No	No	No	No	Shahdol(M.P.)	c	0	30.8	0	81.3
51	Mantoliya	c	c	a	c	a	a	No	No	No	No	Shahdol(M.P.)	c	0	11.9	0	20.1
52	Patpartola	c	c	Yes	c	Yes	Yes	No	No	No	No	Shahdol(M.P.)	c	0	11.6	1.3	125.6
53	Gadwar	c	Yes	c	c	Yes	Yes	Yes	No	No	No	Shahdol(M.P.)	c	20.5	11.6	0.4	5.2
54	Chandela	c	c	b	c	Yes	b	No	No	No	No	Shahdol(M.P.)	c	0	14.1	102.5	0.6
55	Darritola	c	c	a	c	Yes	a	No	No	No	No	Shahdol(M.P.)	c	5.8	9.1	0	25.7
56	Gadhaura	c	c	Yes	c	Yes	Yes	No	No	No	No	Shahdol(M.P.)	c	177.8	35.3	0	43.1
57	Sanbora	c	c	b	c	Yes	b	No	No	No	No	Shahdol(M.P.)	c	50.4	27.8	0	53.7
58	Phuljhar	c	Yes	Yes	Yes	Yes	Yes	Yes	No	No	No	Shahdol(M.P.)	c	0	29.2	0	98.2
59	Matiya											Shahdol(M.P.)	c	0	0.5	0	1.7
60	Toji	c	c	a	c	Yes	a	Yes	No	No	No	Shahdol(M.P.)	c	0	30.4	0.9	113.8
61	Jolgi	c	c	c	c	Yes	a	Yes	No	No	No	Manendragarh	c	14.5	44	2.8	75.9
62	Kuwarpur	c	c	Yes	c	Yes	Yes	Yes	Yes	No	No	Shahdol(M.P.)	c	46.7	70.2	7.2	4.6
63	Ara	b	b	a	b	Yes	a	Yes	No	No	No	Shahdol(M.P.)	b	13.8	37.2	14.9	108.7
64	Kaklendi	c	c	a	c	Yes	a	Yes	Yes	No	No	Shahdol(M.P.)	c	52	50.3	0.7	12.5

Land Use and use (in hectares rounded up to one decimal place)							Area irrigated by source (in hectare).					Name of three most important commodities manufactured			Name of Village	Serial Number
Land Under Miscellaneous Tree Crops etc.	Culturable Waste Land	Fallow lands other than current fallows	Current Fallows	Net Area Sown	Total Irrigated Land Area	Total Un-irrigated Land Area	Canals (C)	Wells/Tube-wells(W/TW)	Tanks/Lakes(T/L)	Water Falls(WF)	Others(O)	First	Second	Third		
108	109	110	111	112	113	114	115	116	117	118	119	120	121	122	2	1
0	0	13	7	183.8	4.8	198.9	0	0.8	0	0	4				Dongritola	31
0	0	2	2	179	0	0	0	0	0	0	0				Badkadol	32
0	0	6.1	4.2	78.3	0.3	78.8	0	0.2	0	0	0.1				Bharatpur	33
0	0	13	8.3	137.3	4.1	141.1	0	0	0	0	4.1				Patwahi	34
0	0	1	12	21.8	3.7	24.5	0	3	0	0	0.7				Jardol	35
0	0	23.9	7.1	41.8	2.3	42.5	0	0	0	0	2.3				Janakpur	36
0	0	0	1.1	6.6	0	0	0	0	0	0	0				Usta	37
0	0	6.4	28.7	184	3.8	190.5	0	0.4	0	0	3.4				Dongritola	38
0	0.4	1.9	12.4	39.8	1.7	39.4	0.7	1	0	0	0				Sirkhola	39
0	0	35.4	34.6	124	20.6	34.3	13.6	7	0	0	0				Chanti	40
0	18.3	16.3	27.7	79.6	5.7	0	4.9	0.8	0	0	0				Ganjar	41
0	35.2	15.4	131.8	353.6	21.6	353.5	17.6	4	0	0	0				Jamthan	42
0	2.7	6.1	112.6	282.6	63.7	289.8	59.7	4	0	0	0				Ghatai	43
0	2	21.2	74.2	419.4	63.7	438	59.8	3.9	0	0	0				Kanjia	44
0	0	66.3	55.1	274.7	7.8	283.3	0	0.7	0	0	7.1				Malakdol	45
0	0	12.2	1.4	2.8	2.8	0	0	0	0	0	2.8				Pipariyadol	46
0	0	18.1	16.8	95.8	5.2	98	0	0.2	0	0	5				Mannodh	47
0	0	5.2	12.5	40.2	0	41.2	0	0	0	0	0				Bhumka	48
0	0	25.3	14.8	175.2	0.2	177.8	0	0.2	0	0	0				Tilauli	49
0	0	31.4	16.1	120.8	3.6	128.1	0	0.5	0	0	3.1				Pondi	50
0	0	13.6	10.9	30.1	0	31.9	0	0	0	0	0				Mantoliya	51
0	0	17.3	13.2	95.8	0	96.1	0	0	0	0	0				Patpartola	52
0	0	12.4	8.4	30.8	1.3	42.1	0	0	0	0	1.3				Gadwar	53
0	0	9.7	5	40.7	2.7	42	0	0.1	0	0	2.6				Chandela	54
0	0	21.7	20.6	43	5.1	45	0	0.1	0	0	5				Darritola	55
0	0	12.8	13.1	239.3	4.3	252.3	0	0.6	0	0	3.6				Gadhaura	56
0	0	18.8	33.3	221.2	15.9	230.7	0	0.5	0	0	15				Sanbora	57
0	0	27	30.8	235.1	0.3	246.3	0	0.3	0	0	0				Phuljhar	58
0	0	1.7	0	0.4	0	0.4	0	0	0	0	0				Matiya	59
0	0	36.1	25.6	75.5	0.2	79.8	0	0.2	0	0	0				Toji	60
0	0	31.6	15.5	155.7	2.9	158.7	0	0.3	0	0	2.6				Jolgi	61
0	0	44.2	85.8	157	0.5	163.9	0	0.5	0	0	0				Kuwarpur	62
0	0	32	34.8	135.5	0.3	142.1	0	0.3	0	0	0				Ara	63
0	0	21.5	4.8	117.7	0.2	121.5	0	0.2	0	0	0				Kaklendi	64

Sr.No.	Name village	Location code no.	Total area of the village (in hectares rounded up to one decimal place)	Total population (2011 census)	Number of households (2011 census)	Number of educational amenities available. (If not available within the village , the distance range code viz; a for < 5 Kms, b for 5-10 Kms and c for 10+ kms of nearest place where facility is available is given).														
						Pre-Primary school (PP)	Primary school (P)	Middle school (M)	Secondary School (S)	Senior Secondary school (SS)	Degree college of arts science & commerce (ASC)	Engineering college(EC)	Medical college (MC)	Management institute (MI)	Polytechnic (Pt)	Vocational training school /ITI	Non-formal training centre (NFTC)	Special school for disabled (SSD)	Others (specify)	
1	2	3	4	5	6	7	8	9	10	11	12	13	14	15	16	17	18	19	20	
65	Toja	431256	321.2	456	138	1	1	2	c	c	c	c	c	c	c	c	c	c	c	
66	Mathmaur	431257	174.4	308	94	c	1	a	a	a	c	c	c	c	c	c	c	c	c	
67	Koilara	431258	237.9	381	104	c	2	2	a	a	c	c	c	c	c	c	c	c	c	
68	Kurkuti	431259	145.4	186	53	c	1	a	a	a	c	c	c	c	c	c	c	c	c	
69	Potta Jhorki	431260	174	259	75	1	1	a	c	c	c	c	c	c	c	c	c	c	c	
70	Jaiti	431261	319.5	583	161	1	2	b	c	c	c	c	c	c	c	c	c	c	c	
71	Ramgarh	431262	433.9	1245	324	c	4	2	1	c	c	c	c	c	c	c	c	c	c	
72	Girwani	431263	173.5	307	77	c	1	a	b	c	c	c	c	c	c	c	c	c	c	
73	Sagra	431264	306.2	497	113	c	1	1	b	c	c	c	c	c	c	c	c	c	c	
74	Balauda	431265	191.8	108	26	c	1	b	b	c	c	c	c	c	c	c	c	c	c	
75	Nagri	431266	219.6	274	64	c	1	1	b	c	c	c	c	c	c	c	c	c	c	
76	Matta	431267	299.4	335	97	c	1	1	c	c	c	c	c	c	c	c	c	c	c	
77	Masaura	431268	258.1	465	129	b	1	a	b	b	b	c	c	c	c	c	c	c	c	
78	Kudra	431269	222.6	522	126	b	1	a	b	b	b	c	c	c	c	c	c	c	c	
79	Seri	431270	216.8	421	112	b	1	1	b	b	b	c	c	c	c	c	c	c	c	
80	Uchhra	431271	349.8	391	103	c	1	b	b	c	c	c	c	c	c	c	c	c	c	
81	Tartora	431272	185.6	386	101	c	1	b	b	c	c	c	c	c	c	c	c	c	c	
82	Tikaritola	431273	155.6	278	88	b	1	a	b	b	b	c	c	c	c	c	c	c	c	
83	Khandakhoh	431274	295.1	596	164	c	1	1	b	a	c	c	c	c	c	c	c	c	c	
84	Lakhantola	431275	354.4	779	225	c	1	a	b	c	c	c	c	c	c	c	c	c	c	
85	Kashitola	431276	297.6	513	116	c	1	a	a	c	c	c	c	c	c	c	c	c	c	
86	Bahrasi	431277	398.2	1037	241	c	3	1	1	c	c	c	c	c	c	c	c	c	c	
87	Mohantola	431278	373.6	814	203	c	2	1	a	c	c	c	c	c	c	c	c	c	c	
88	Pichhaura Bandh	431279	200.1	249	53	c	1	b	b	c	c	c	c	c	c	c	c	c	c	
89	Khetauli	431280	364.4	428	117	c	1	b	b	c	c	c	c	c	c	c	c	c	c	
90	Benipura	431281	128	242	68	c	1	1	b	c	c	c	c					1		
91	Karimati	431282	61.9	94	25	c	1	1	a	c	c	c	c							
92	Harri	431283	230.6	287	85	c	1	1	1	1	c									
93	Umarwah	431284	179.7	402	119	c	1	1			c	c	c	c	c	c				
94	Bhawarkhoh	431285	341.4	291	93	c	1	1	b	b	c	c	c	c	c	c	c	c	c	
95	Chutki	431286	211.1	294	89	c	1	a	c	c	c	c	c	c	c	c	c	c	c	
96	Dhobatal	431287	386.8	374	108	c	1	b	c	c	c	c	c	c	c	c	c	c	c	
97	Mantoliya	431288	115.9	143	39	c	1	a	c	c	c	c	c		c	c				
98	Dandwajhar	431289	20.6	19	4	c	c	c	c	c	c	c	c	c	c	c				

Number of Medical Amenities available. (If not available within the village, the distance range code viz; a for < 5 Kms, b for 5-10 Kms and c for 10+ kms of nearest place where facility is available is given).					Number of Non-Government Medical Amenities available.					Availability of drinking water - Yes / No					Name village												
Community health centre (CHC)	Primary health centre (PHC)	Primary health sub centre (PHS)	Maternity and child welfare centre (MCW)	T.B. clinic (TBC)	Hospital-allopathic (HA)	Hospital-alternative medicine (HO)	Dispensary (D)	Veterinary hospital (VH)	Mobile health clinic (MHC)	Family welfare centre (FWC)	Charitable non Govt. hospital/Nursing home.	Medical practitioner with MBBS Degree	Medical practitioner with other degree	Medical practitioner with no degree		Traditional practitioner and faith healer .	Medicine Shop	Others	Tap water (Treated/Untreated)	Well water (Covered / Uncovered well)	Hand Pump	Tube wells / Bore well	Spring	River / Canal	Tank / Pond / Lake	Others	
21	c	c	c	c			c	c	c	c	0	0	0	0	0	0	0	No	Yes	Yes	No	No	No	No	No	Toja	
22	c	a	b	a		c		a	c	c	0	0	0	0	0	0	0	No	Yes	Yes	No	No	No	Yes	No	Mathmaur	
23	c	a	b	a	c	c	a	a	c	c	0	0	0	0	0	0	0	No	Yes	Yes	No	No	Yes	Yes	No	Koilara	
24	c	a	b	c	c	c	a	a	c	c	0	0	0	0	0	0	0	No	Yes	Yes	No	No	Yes	No	No	Kurkuti	
25	c	c	a	a	c	c	a	b	c	c	0	0	0	0	0	0	0	No	Yes	Yes	No	No	No	No	No	Potta Jhorki	
26	c	b	b	b	c	c	b	b	c	c	0	0	0	0	0	0	0	No	Yes	Yes	No	No	Yes	No	No	Jaiti	
27	c	b	l	l	c	c	c	c	c	c	0	0	0	0	0	0	0	No	Yes	Yes	Yes	No	No	Yes	No	Ramgarh	
28	c	c	b	b	c	c	c	c	c	c	0	0	0	0	0	0	0	No	Yes	Yes	No	No	Yes	Yes	No	Girwani	
29	c	c	b	b	c	c	c	c	c	c	0	0	0	0	0	0	0	No	Yes	Yes	No	No	Yes	Yes	No	Sagra	
30	c	b	b	b	c	c	c	c	c	c	0	0	0	0	0	0	0	No	Yes	Yes	No	No	Yes	No	No	Balauda	
31	c	b	b	b	c	c	c	c	c	c	0	0	0	0	0	0	0	No	Yes	Yes	No	No	Yes	Yes	No	Nagri	
32	c	c	c	c	c	c	c	c	c	c	0	0	0	0	0	0	0	No	Yes	Yes	No	No	No	Yes	No	Matta	
33	b	b	b	b	b	b	b	b	b	b	0	0	0	0	0	0	0	No	Yes	Yes	No	No	No	Yes	No	Masaura	
34	b	b	b	b	b	b	b	b	b	b	0	0	0	0	0	0	0	No	Yes	Yes	No	No	Yes	Yes	No	Kudra	
35	b	b	b	b	b	b	b	b	b	b	0	0	0	0	0	0	0	No	Yes	Yes	No	No	Yes	Yes	No	Seri	
36	c	b	c	c	c	c	c	c	c	c	0	0	0	0	0	0	0	No	Yes	Yes	No	No	Yes	No	No	Uchehra	
37	c	c	b	c	c	c	c	c	c	c	0	0	0	0	0	0	0	No	Yes	Yes	No	No	Yes	Yes	No	Tartora	
38	b	b	b	b	b	b	b	b	b	b	0	0	0	0	0	0	0	No	Yes	Yes	No	No	Yes	No	No	Tikaritola	
39	c	b	b	c	c	c	c	c	c	c	0	0	0	0	0	0	0	No	Yes	Yes	No	No	Yes	No	No	Khandakhoh	
40	c	c	a	c	c	c	c	c	c	c	0	0	0	0	0	0	0	No	Yes	Yes	No	No	No	Yes	No	Lakhantola	
41	c	c	a	c	c	c	c	c	c	c	0	0	0	0	0	0	0	No	Yes	Yes	No	No	No	No	No	Kashitola	
42	c	l	l	c	c	c	c	c	c	c	0	0	0	0	0	0	0	No	Yes	Yes	No	No	Yes	No	No	Bahrasi	
43	c	a	a	a	c	c	c	c	c	c	0	0	0	0	0	0	0	No	Yes	Yes	No	No	Yes	Yes	No	Mohantola	
44	c	b	b	c	c	c	c	c	c	c	0	0	0	0	0	0	0	No	Yes	Yes	No	No	Yes	Yes	No	Pichhaura Bandh	
45	c	b	b	c	c	c	c	c	c	c	0	0	0	0	0	0	0	No	Yes	Yes	No	No	Yes	Yes	No	Khetauli	
46	c	b	c	c	c	c	c	c	c	c	0	0	0	0	0	0	0	No	Yes	Yes	No	No	Yes	No	No	Benipura	
47	c	b	c	c	c	c	c	c	c	c	0	0	0	0	0	0	0	No	Yes	Yes	No	No	No	No	No	Karimati	
48	c	c									0	0	0	0	0	0	0	No	Yes	Yes	No	No	Yes	Yes	No	Harri	
49	c	c	l	c	c	c	c	c	c	c	0	0	0	0	0	0	0	No	Yes	Yes	No	No	No	Yes	No	Umarwah	
50	c	b	c	c							0	0	0	0	0	0	0	No	Yes	Yes	No	Yes	Yes	Yes	No	Bhawarkhoh	
51	c	c	c	c	c	c	c	c	c	c	0	0	0	0	0	0	0	No	Yes	Yes	Yes	Yes	Yes	Yes	No	Chutki	
52	c	c	b	c	c	c	c	c	c	c	0	0	0	0	0	0	0	No	Yes	Yes	No	Yes	Yes	Yes	No	Dhobatal	
53	c	c	c	c	c	c	c	c	c	c	0	0	0	0	0	0	0	No	Yes	Yes	No	Yes	Yes	No	No	Mantoliya	
54	c	c	c	c	c	c	c	c	c	c	0	0	0	0	0	0	0	No	Yes	Yes	No	No	No	No	No	Dandwajhar	
2																											

Sr.No.	Name village	Availability of toilet & others Yes / No				Communication and transport facilities (If amenities available code -Yes is given except for Village Pin Code ,If not available within the village , the distance range code viz; a for < 5 Kms, b for 5-10 Kms and c for 10+ kms of nearest place where facility is available is given).																
		Community toilet including bath.	Community toilet excluding bath.	Rural sanitary mart or sanitary hardware outlet available near the village.	Community bio- gas or recycle of waste for productive use.	Post office(PO)	Sub post office (SPO)	Post & Telegraph office (P&TO)	Village Pin Code	Telephones (Land lines)	Public call office (PCO)	Mobile phone coverage	Internet cafes/ Common service centre (CSC)	Private courier facility	Bus service (Public & Private)	Railway stations	Auto/Modified Autos	Taxis and Vans	Tractors	Cycle-pulled rickshaws(Manual & Machine driven)	Carts driven by animals	Sea /River ferry service
1	2	47	48	49	50	51	52	53	54	55	56	57	58	59	60	61	62	63	64	65	66	67
65	Toja	No	No	No	No	c	c	c	491335	c	c	Yes	c	c	Yes	c	c	Yes	Yes		b	
66	Mathmaur	No	No	No	No	c	a	c	497778	c	c	Yes	c	c		c	c	Yes	c		Yes	
67	Koilara	No	No	No	No	c	a	c	497778	c	c	Yes	c	c	Yes	c	c	Yes	c		Yes	
68	Kurkuti	No	No	No	No	c	a	c	497778	c	c	a	c	c		c	c	a	c		Yes	
69	Potta Jhorki	No	No	No	No	c	c	c	491335	c	c	c	c	c		c	c	a	Yes		b	
70	Jaiti	No	No	No	No	c	c	c	491995	c	c	c	c	c		c	c	Yes	Yes		Yes	
71	Ramgarh	No	No	No	No	Yes	Yes	c	491335	Yes	c	Yes	c	c		c	c	Yes	c		Yes	
72	Girwani	No	No	No	No	c	b	c	495449	b	c	Yes	c	c		c	c	Yes	c		b	
73	Sagra	No	No	No	No	c	b	c	491335	Yes	c	Yes	c	c		c	c	Yes	c		b	
74	Balauda	No	No	No	No	c	b	c	495449	b	c	b	c	c		c	c	b	c	Yes	b	
75	Nagri	No	No	No	No	c	b	c	491995	Yes	c	Yes	c	c		c	c	b	c		b	
76	Matta	No	No	No	No	c	c	c	491995	Yes	c	Yes	c	c		c	c	c	c		a	
77	Masaura	No	No	No	No	b	b	b	497778	b	b	Yes	b	b	Yes	c	c	b	b		b	
78	Kudra	No	No	No	No	b	b	b	497778	b	b	Yes	b	b		c	c	b	b		b	
79	Seri	No	No	No	No	b	b	b	497778	b	b	Yes	b	b	Yes	c	c	b	b		b	
80	Uchehra	No	No	No	No	c	b	c	497778	b	c	Yes	c	c		c	c	b	b		Yes	
81	Tartora	No	No	No	No	a	c	c	491335	Yes	c	Yes	c	c		c	c	c	Yes		Yes	
82	Tikaritola	No	No	No	No	b	b	b	497778	b	b	Yes	b	b		c	c	b	Yes		b	
83	Khandakhoh	No	No	No	No	c	c	c	497778	c	c	Yes	c	c	Yes	c	c	c	c		Yes	
84	Lakhantola	No	No	No	No	a	c	c	491995	Yes	c	Yes	c	c		c	c	c	Yes		Yes	
85	Kashitola	No	No	No	No	a	c	c	497778	c	c	c	c	c		c	c	c	Yes		b	
86	Bahrasi	No	No	No	No	Yes	c	c	497778	Yes	c	Yes	c	c	Yes	c	c	c	Yes		Yes	
87	Mohantola	No	No	No	No	c	a	c	491995	Yes	c	Yes	c	c		c	c	Yes	c		Yes	
88	Pichhaura Bandh	No	No	No	No	c	c	c	497778	a	c	Yes	c	c		c	c	c	c		Yes	
89	Khetauli	No	No	No	No	c	b	c	497778	c	c	Yes	c	c		c	c	c	b		b	
90	Benipura	No	No	No	No	c	b	c	497778	c	c	b	c	c		c	c	c	b		Yes	
91	Karimati	No	No	No	No	c	b	c	497778	c	c	b	c	c		c	c	c	b		Yes	
92	Harri	No	No	No	No	c	c	c	497778	c	c	c	c	c		c	c	c	c		b	
93	Umarwah	No	No	No	No	c	b	c	497778	c	c	c	c	c	Yes	c	c	c	c		Yes	
94	Bhawarkhoh	No	No	No	No	c	c	c	497778	c	c	c	c	c		c	c	c	a		b	
95	Chutki	No	No	No	No	c	c	c	497778	c	c	c	c	c	Yes	c	c	c	c		b	
96	Dhobatal	No	No	No	No	c	c	c	497778	c	c	c	c	c	Yes	c	c	c	c		Yes	
97	Mantoliya	No	No	No	No	c	c	c	497778	c	c	c	c	c		c	c	c	c		Yes	
98	Dandwajhar	No	No	No	No	c	c	c	497778	c	c	c	c	c		c	c	c	c		b	

Village connected to highways,village roads, banks & credit societies (If amenities available code -Yes is given, If not available within the village , the distance range code viz; a for < 5 Kms, b for 5-10 Kms and c for 10+ kms of nearest place where facility is available is given).

Availability of miscellaneous facilities (If amenities available code -Yes is given, If not available within the village , the distance range code viz; a for < 5 Kms, b for 5-10 Kms and c for 10+ kms of nearest place where facility is available is given).

68	69	70	71	72	73	74	75	76	77	78	79	80	81	82	83	84	85	86	87	88	89	90	91	
Connected to national highway(NH)	Connected to state highway(SH)	Connected to major district road (MDR)	Connected to others district road	Pucca roads	Kutchcha roads	Water bounded macadam(WBM) roads	Navigable waterway (river/canal)(NW)	Footpaths (FP)	Commercial & Co-operative Banks	ATM	Agricultural Credit Societies	Self-Help Group (SHG)	Public distribution system (PDS) shop	Mandis / Regular market	Weekly Haat	Agricultural marketing society	Integrated Child Development Scheme (Nutritional Centres)	Anganwadi Centre (Nutritional Centres)	Others (Nutritional Centres)	ASHA (Accredited Social Health Activist)	Community centre with/without TV	Sports Field,	Sports Club / Recreation Centre	
c	b	b	b	Yes	Yes	Yes			c	c	c	Yes	Yes	c	b	c	Yes	Yes	Yes	Yes	c	Yes	c	Toja
c	c	c	Yes		Yes	Yes			c	c	c	Yes	a	c	a	c	c	Yes	Yes	Yes	c	c	c	Mathmaur
c	Yes	Yes	a		Yes	Yes	Yes		a	c	c	Yes	Yes	c	a	c	c	Yes	Yes	Yes	c	c	c	Koilara
c	c	c	a	a	Yes	a			c	c	c	Yes	a	c	a	c	c	Yes	Yes	Yes	c	c	c	Kurkuti
c	c	c	a	a	Yes	Yes			c	c	c	Yes	a	c	b	c	Yes	Yes	Yes	Yes	c	b	c	Potta Jhorki
c	c	c	Yes		Yes	Yes			c	c	c	Yes	a	c	b	c	Yes	Yes	Yes	Yes	c	c	c	Jaiti
c	b	b	Yes	Yes	Yes	Yes			c	c	c	Yes	Yes	c	Yes	c	c	Yes	Yes	Yes	Yes	c	c	Ramgarh
c	c	c	b	b	Yes	Yes			c	c	c	b	b	c	b	c	c	Yes	Yes	Yes	b	c	c	Girwani
c	c	c	b	b	Yes	Yes			c	c	c	b	b	c	b	c	c	Yes	Yes	Yes	b	c	c	Sagra
c	b	b	b	b	Yes	b			c	c	c	b	b	c	b	c	c	Yes	Yes	Yes	b	c	c	Balanda
c	b	b	b	b	Yes	b			c	c	c	b	b	c	b	c	c	Yes	Yes	Yes	b	c	c	Nagri
c	c	c	c	c	Yes	c			c	c	c	c	c	c	c	c	c	Yes	Yes	Yes	c	c	c	Matta
c	Yes	Yes	Yes	Yes	Yes				b	b	b	Yes	b	b	b	b	b	Yes	Yes	Yes	b	b	b	Masaura
c	a	a	a	a	Yes	a			b	b	b	Yes	a	b	b	b	b	Yes	Yes	Yes	b	b	b	Kudra
c	Yes	Yes	Yes	Yes	Yes				b	b	b	Yes	b	b	b	b	b	Yes	Yes	b	b	b	Yes	Seri
c	b	b	b	b	Yes	b	Yes		c	c	c	b	b	c	c	c	b	Yes	Yes	Yes	c	c	c	Uchehra
c	b	b	a	a	Yes	a			c	c	c	Yes	a	Yes	Yes	c	c	Yes	Yes	Yes	c	c	c	Tartora
c	a	a	a	a	Yes	a			b	b	b	Yes	a	b	b	b	b	Yes	Yes	Yes	b	b	b	Tikaritola
c	Yes	Yes	b	Yes	Yes	a			a	a	c	b	Yes	c	c	c	b	Yes	Yes	Yes	c	c	c	Khandakhoh
c	b	b	b	Yes	Yes	a	Yes		c	c	c	Yes	Yes	c	a	c	c	Yes	Yes	Yes	c	c	c	Lakhantola
c	a	a	a	a	Yes	a	a		c	c	c	Yes	a	c	a	c	c	Yes	Yes	Yes	c	c	c	Kashitola
c	Yes	Yes	Yes	Yes	Yes	Yes			c	c	c	Yes	Yes	c	a	c	c	Yes	Yes	Yes	c	Yes	c	Bahrasi
c	a	a	Yes	Yes	Yes	Yes			c	c	c	Yes	Yes	c	a	c	c	Yes	Yes	Yes	a	c	c	Mohantola
c	a	a	a	a	Yes	Yes			c	c	c	a	a	c	c	c	b	c	Yes	Yes	c	c	c	Pichhaura Bandh
c	a	a	b	a	Yes	Yes			c	c	c	Yes	Yes	c	c	c	c	c	Yes	Yes	c	c	c	Khetauli
c	b	b	b	b	Yes	b	c		c	c	c	Yes	c	Yes	c	c	c	c	Yes	Yes	c	c	c	Benipura
c	b	b	a	a	Yes	b	c		c	c	c	b	c	Yes	Yes	c	c	Yes	Yes	Yes	c	c	c	Karimati
c	c	c	c	c	Yes				c	c	c	b	b	Yes	Yes	c	c	Yes	Yes	Yes	c	Yes	c	Harri
c	Yes	Yes	Yes	Yes	Yes				c	c	c	a	b	Yes	Yes	c	c	Yes	Yes	Yes	c	c	c	Umarwah
c	b	b	a	a	Yes				c	c	c	a	b	Yes	Yes	c	c	Yes	Yes	Yes	c	c	c	Bhawarkhoh
c	Yes	Yes	Yes	Yes	Yes				c	c	c	a	b	Yes	Yes	c	c	Yes	Yes	Yes	c	c	c	Chutki
c	Yes	Yes	Yes	Yes	Yes	a			c	c	c	a	Yes	Yes	c	c	c	Yes	Yes	Yes	c	c	c	Dhobatal
c	b	b	b	b	Yes	b			c	c	c	Yes	b	b	c	c	c	Yes	Yes	Yes	c	c	c	Mantoliya
c	c	c	c	c	Yes				c	c	c	Yes	c	c	c	c	c	c	Yes	Yes	c	c	c	Dandwajhar

n. If not available within the village , the distance range where facility is available is given).											Availability of electricity (Yes/No)		Land Use				
											Nearest Town		Area under different types of				
1	2	92	93	94	95	96	97	98	99	100	101	102	103	104	105	106	107
		Cinema / Video Hall	Public Library	Public Reading Room	Newspaper Supply	Assembly Polling station	Birth & Death Registration Office	Power Supply for Domestic Use (ED)	Power Supply for Agricultural Use (EAG)	Power Supply for Commercial Use (EC)	Power Supply for All Uses (EA)	Name	Distance range code i.e. a for < 5 Kms, b for 5-10 Kms and c for 10+ kms .	Forests	Area under Non-agricultural Uses	Barren and Un-cultivable land	Permanent Pastures and Other Grazing Lands
65	Toja	c	c	Yes	c	Yes	Yes	Yes	Yes	No	No	Shahdol(M.P.)	c	0	30.8	0.7	120.8
66	Mathmaur	c	c	a	c	Yes	a	Yes	No	No	No	Shahdol(M.P.)	c	17.3	20.5	0	20.2
67	Koilara	c	c	Yes	c	Yes	Yes	Yes	Yes	No	No	Shahdol(M.P.)	c	0	30.7	16.4	77.6
68	Kurkuti	c	c	a	c	Yes	a	No	No	No	No	Shahdol(M.P.)	c	22.1	22.7	1.1	19.7
69	Potta Jhorki	c	c	a	c	a	a	No	No	No	No	Shahdol(M.P.)	c	0	33.8	3.1	27.4
70	Jaiti	c	c	c	c	Yes	Yes	No	No	No	No	Shahdol(M.P.)	c	0	31.3	15	56
71	Ramgarh	c	c	Yes	c	Yes	Yes	Yes	No	No	No	Manendragarh	c	15.8	81.6	10.6	7.1
72	Girwani	c	c	b	c	Yes	Yes	Yes	No	No	No	Manendragarh	c	26.3	10.3	5.2	3.5
73	Sagra	c	c	b	Yes	Yes	b	Yes	No	No	No	Manendragarh	c	0	24.8	3.5	48.9
74	Balauda	c	c	b	c	b	b	No	No	No	No	Manendragarh	c	13.7	40.9	41.1	19.8
75	Nagri	c	c	b	c	Yes	b	No	No	No	No	Manendragarh	c	68.2	41.9	8.4	7.4
76	Matta	c	c	c	c	Yes	c	No	No	No	No	Manendragarh	c	70	32.5	7.8	47
77	Masaura	b	b	a	b	Yes	a	Yes	Yes	No	No	Shahdol(M.P.)	c	25.2	43.4	4	25.2
78	Kudra	b	b	a	b	Yes	Yes	Yes	No	No	No	Shahdol(M.P.)	c	7.2	35.1	0	42
79	Seri	b	b	Yes	Yes	Yes	Yes	Yes	Yes	No	No	Shahdol(M.P.)	c	24.1	46	7.7	23.6
80	Uchehra	c	c	b	c	b	c	No	No	No	No	Manendragarh	c	159.8	27.6	22.9	0
81	Tartora	c	c	c	c	Yes	a	No	No	No	No	Manendragarh	c	0	26.4	0	24.9
82	Tikaritola	b	b	a	b	a	a	Yes	No	No	No	Shahdol(M.P.)	c	13.9	13.8	0	24
83	Khandakhoh	c	c	b	c	Yes	Yes	Yes	Yes	No	No	Manendragarh	c	0	50.8	5.2	95.5
84	Lakhantola	c	c	c	c	Yes	Yes	Yes	No	No	No	Manendragarh	c	41.4	51.2	0	71.5
85	Kashitola	c	c	c	c	Yes	Yes	Yes	No	No	No	Manendragarh	c	61	27.4	37.4	21.5
86	Bahrasi	c	c	c	c	Yes	Yes	Yes	No	No	No	Manendragarh	c	0	61.5	2.8	101.7
87	Mohantola	c	c	Yes	Yes	Yes	Yes	Yes	No	No	No	Manendragarh	c	18.1	24.4	3.8	30.5
88	Pichhaura Bandh	c	c	b	c	b	b	No	No	No	No	Manendragarh	c	48.6	23.5	5.9	34.1
89	Khetauli	c	c	b	c	b	b	Yes	No	No	No	Manendragarh	c	5.9	43.3	1.7	90.8
90	Benipura	c	c	c	c	a	c	No	No	No	No	Manendragarh	c	46	13.7	0	0
91	Karimati	c	c	c	c	Yes	Yes	No	No	No	No	Manendragarh	c	14.2	2.2	0	0
92	Harri	c	c	c	c	Yes	Yes	No	No	No	No	Manendragarh	c	81.4	9.1	1.5	0
93	Umarwah	c	c	c	c	Yes	Yes	No	No	No	No	Manendragarh	c	29.6	7.7	0.1	0
94	Bhawardkhoh	c	c	c	c	Yes	Yes	Yes	No	No	No	Manendragarh	c	156.8	36.5	3.6	0
95	Chutki	c	c	c	c	Yes	Yes	Yes	No	No	No	Manendragarh	c	69.5	15.4	7.8	0
96	Dhobatal	c	c	c	c	Yes	Yes	No	No	No	No	Manendragarh	c	173.1	16	57.3	0
97	Mantoliya	c	c	b	c	a	b	No	No	No	No	Shahdol(M.P.)	c	23.6	7.3	5.7	0
98	Dandwajhar	c	c	c	c	c	c	No	No	No	No	Manendragarh	c	9.7	1.8	0	0

Land Use and use (in hectares rounded up to one decimal place)							Area irrigated by source (in hectare).					Name of three most important commodities manufactured			Name of Village	Serial Number
Land Under Miscellaneous Tree Crops etc.	Culturable Waste Land	Fallow lands other than current fallows	Current Fallows	Net Area Sown	Total Irrigated Land Area	Total Un-irrigated Land Area	Canals (C)	Wells/Tube-wells(W/TW)	Tanks/Lakes(T/L)	Water Falls(WF)	Others(O)	First	Second	Third		
108	109	110	111	112	113	114	115	116	117	118	119	120	121	122	2	1
0	0	34.9	22.2	111.8	0.3	120.1	0	0.3	0	0	0				Toja	65
0	0	31.4	7.1	77.8	0.2	81.6	0	0.2	0	0	0				Mathmaur	66
0	0	14.2	14.8	84.2	1.7	88.8	0	0.3	0	0	1.4				Koilara	67
0	0	16.4	11.8	51.5	0.9	55	0	0.1	0	0	0.8				Kurkuti	68
0	0	25.1	13.9	70.6	1.1	75.6	0	0.1	0	0	1				Potta Jhorki	69
0	0	25	21.4	170.8	0.3	206.8	0	0.3	0	0	0				Jaiti	70
0	0	31.1	37.1	250.6	4.1	281.6	0	0.7	0	0	3.4				Ramgarh	71
0	0	6.8	12.5	108.9	1	125	0	0.6	0	0	0.4				Girwani	72
0	0	26.1	23.4	179.5	4.3	221.4	0	0.3	0	0	4				Sagra	73
0	0	24.5	24.1	27.7	0.1	33.8	0	0.1	0	0	0				Balauda	74
0	0	9.1	3.4	81.2	5.7	88.6	0	0.4	0	0	5.3				Nagri	75
0	0	22.1	7.2	112.8	0.4	124.4	0	0.4	0	0	0				Matta	76
0	0	10	5.2	145.1	0.1	148.4	0	0.1	0	0	0				Masaura	77
0	0	5.4	4.3	128.6	1.4	131.7	0	1.4	0	0	0				Kudra	78
0	0	3.6	5.9	105.8	2.5	109.6	0	2.5	0	0	0				Seri	79
0	37.4	3.2	28.8	70.3	6.7	66.6	0	0	0	0	0				Uchehra	80
0	0	21	29.3	84	36.6	87.8	35.4	1.1	0	0	0				Tartora	81
0	0	5.9	6.5	91.6	0.1	93.2	0	0.1	0	0	0				Tikaritola	82
0	0	7.2	10.8	125.6	2.5	130.6	0	0.5	0	0	2				Khandakhoh	83
0	0	12.4	15.2	162.6	9.4	168.8	0	0.4	0	0	9				Lakhantola	84
0	0	20.2	24.1	106.1	2.5	120.1	0	0.4	0	0	2.1				Kashitola	85
0	0	7.1	25.8	199.4	3	210.6	0	0.6	0	0	2.3				Bahrasi	86
0	0	16	20.8	259.8	0.6	293.3	0	0.4	0	0	0.2				Mohantola	87
0	0	8.6	10.1	69.4	1.6	68.4	0	0.5	0	0	1.1				Pichhaura Bandh	88
0	0	40.5	49.6	132.6	2.6	140	0	0.5	0	0	2				Khetauli	89
0	0	10.1	1.8	56.3	2	56.3	0	2	0	0	0				Benipura	90
0	0	16.2	1	28.3	28.3	0	0	1	0	0	0				Karimati	91
0	0	29.4	8	101.1	0	101.1	0	0	0	0	0				Harri	92
0	0	26.5	4	111.8	9	0	0	5	4	0	0				Umarwah	93
0	0	35.6	8.8	100.2	3	100.2	0	2	1	0	0				Bhawarkhoh	94
0	0	13.2	4	101.2	5	101.2	1	2	1	1	0				Chutki	95
0	0	0.9	5.5	134	0.2	152.8	0	0.2	0	0	0				Dhobatal	96
0	0	0.5	20.6	58.2	0.1	63.8	0	0.1	0	0	0				Mantoliya	97
0	0	0.3	1.6	7.3	0	9.2	0	0	0	0	0				Dandwajhar	98

Sr.No.	Name village	Location code no.	Total area of the village (in hectares rounded up to one decimal place)	Total population (2011 census)	Number of households (2011 census)	Number of educational amenities available. (If not available within the village , the distance range code viz; a for < 5 Kms, b for 5-10 Kms and c for 10+ kms of nearest place where facility is available is given).														
						Pre-Primary school (PP)	Primary school (P)	Middle school (M)	Secondary School (S)	Senior Secondary school (SS)	Degree college of arts science & commerce (ASC)	Engineering college(EC)	Medical college (MC)	Management institute (MI)	Polytechnic (Pt)	Vocational training school /ITI	Non-formal training centre (NFTC)	Special school for disabled (SSD)	Others (specify)	
1	2	3	4	5	6	7	8	9	10	11	12	13	14	15	16	17	18	19	20	
99	Manaura	431290	36.2	72	5	c	1	c	c	c	c	c	c	c	c	c				
100	Barail	431291	190	321	88		1	1	c	c	c	c	c		c	c				
101	Sutari	431292	6.3	16	4	a	a	a	c	c	c	c	c	c	c	c				
102	Ranpa	431293	463.9	676	179	c	1	a	c	c	c	c			c	c		c		
103	Khamraudh	431294	680.9	1004	232	c	1	1	c	c	c	c	c	c	c	c		c		
104	Dhanauli	431295	150.2	313	72	c	1	b	b	b	c	c	c		c	c				
105	Barauta	431296	138	337	86	c	1	1	a	a	c	c	c		c	c				
106	Dundhasi	431297	383.6	771	202	c	2	1	b		b									
107	Larghadandi	431298	404.3	371	95	c	1	1	c	c	c	c	c	c	c	c		c		
108	Parewadol	431299	141.5	118	24	c	1	a	c	c	c	c	c	c	c	c		c		
109	Juili	431300	439.9	728	187	c	1	1	c	c	c	c	c	c	c	c		c		
110	Mainpur	431301	312.9	381	134	b	1	a	c	c	c	c	c	c	c	c	c	c		
111	Karwa	431302	258.6	590	164	c	2	1	c	c	c	c	c		c	c		c		
112	Deogarhkhoh	431303	54.8	122	43	c	1	1	c		c									
113	Badwar	431304	274.7	401	110	c	1	1	c		c									
114	Ohaniya	431305	254.1	530	140	b	2	b	b	b	b	c	c	c	c	c		c		
115	Kanoj	431306	234	488	103	b	1	a	b	b	b	c	c	c	c	c		c		
116	Barhori	431307	685.7	817	265	a	2	1	a	a	a	c	c	c	c	c				
117	Semriha	431308	546.7	1104	242	b	2	1	b	b	b									
118	Hathwari	431309	474.8	519	106	c	1	1	c	c	c				c	c				
119	Baghwar	431310	66.4	86	22	b	1	a	b	b	b				c	c		c		
120	Bhagwanpur	431311	662	2101	532	1	2	1	b	b	b	c	c	c	c	c				
121	Rend	431312	176.4	402	92	c	1	1	c	c	c	c	c	c	c	c				
122	Narayanpur	431313	8	43	11	c	a	b	c	c	c	c	c	c	c	c				
123	Patparha	431314	901.8	18	5	c	c	c	c	c	c	c	c	c	c	c				
124	Kudra	431315	2838.3	136	37	c	c	c	c	c	c	c	c		c	c				
125	Dulari	431316	1406.5	39	10	c	c	c	c	c	c	c	c	c	c	c				
126	Kormo	431317	2094.4	182	33	c	1	c	c	c	c	c	c	c	c	c				
127	Katrengi	431318	957.9	94	25	c	1	c	c	c	c	c	c	c	c	c				
128	Dhab	431319	1012.4	76	17	c	1	b	c	c	c	c	c	c	c	c				
129	Chuil	431320	143.6	476	105	c	1	1	c	c	c				c	c		c		
130	Patasi	431321	202.5	292	74	c	1	b	c	c	c									
131	Katharradol	431322	98.7	130	28	c	1	a	c	c	c	c	c		c	c		c		
132	Aktawar	431323	541	1196	263	c	2	2	c	c	c	c	c		c	c		c		

Number of Medical Amenities available. (If not available within the village, the distance range code viz; a for < 5 Kms, b for 5-10 Kms and c for 10+ kms of nearest place where facility is available is given).										Number of Non-Government Medical Amenities available.					Availability of drinking water - Yes / No						Name village					
21	22	23	24	25	26	27	28	29	30	31	32	33	34	35	36	37	38	39	40	41		42	43	44	45	46
Community health centre (CHC)	Primary health centre (PHC)	Primary health sub centre (PHS)	Maternity and child welfare centre (MCW)	T.B. clinic (TBC)	Hospital-allopathic (HA)	Hospital-alternative medicine (HO)	Dispensary (D)	Veterinary hospital (VH)	Mobile health clinic (MHC)	Family welfare centre (FWC)	Charitable non Govt. hospital/Nursing home.	Medical practitioner with MBBS Degree	Medical practitioner with other degree	Medical practitioner with no degree	Traditional practitioner and faith healer .	Medicine Shop	Others	Tap water (Treated/Untreated)	Well water (Covered / Uncovered well)	Hand Pump	Tube wells / Bore well	Spring	River / Canal	Tank / Pond / Lake	Others	
c	c	c	c	c		c	c	c	c	c	0	0	0	0	0	0	0	No	Yes	Yes	No	No	No	No	No	Manaura
c	c	1	c	c		c	c	c	c	c	0	0	0	0	0	0	0	No	Yes	Yes	No	No	No	No	No	Barail
c	c	c	c	c		c	c	c	c	c	0	0	0	0	0	0	0	No	Yes	Yes	No	No	No	No	No	Sutari
c	c	c	c	c		c	c	a	c	c	0	0	0	0	0	0	0	No	Yes	Yes	No	No	No	No	No	Ranpa
c	c	1						2	c	c	0	0	0	0	0	0	0	No	Yes	Yes	No	No	Yes	Yes	No	Khamraudh
c	b	b	c	c		c	b	c	c	c	0	0	0	0	0	0	0	No	Yes	Yes	No	No	No	No	No	Dhanauli
c	a	b	c	c		c	a	c	c	c	0	0	0	0	0	0	0	No	Yes	Yes	No	Yes	Yes	No	No	Barauta
c	b	a	b	b		b	b	b	b	b	0	0	0	0	0	0	0	Yes	Yes	Yes	No	No	No	Yes	No	Dundhasi
c	c	c	c			c	c	c	c	c	0	0	0	0	0	0	0	No	Yes	Yes	No	No	Yes	Yes	No	Larghadandi
c	c	b	b			b	c	c	c	c	0	0	0	0	0	0	0	No	Yes	Yes	No	No	No	No	No	Parewadol
c	c	1	c			c	c	c	c	c	0	0	0	0	0	0	0	No	Yes	Yes	No	Yes	No	Yes	No	Juili
c	c	c	c	c		c	c	c	c	c	0	0	0	0	0	0	0	No	Yes	Yes	No	No	Yes	Yes	No	Mainpur
c	b	b	c	c		c	c	c	c	c	0	0	0	0	0	0	0	No	Yes	Yes	No	Yes	Yes	No	No	Karwa
c	c	b	c			c	c	c	c	c	0	0	0	0	0	0	0	Yes	Yes	Yes	No	No	No	Yes	No	Deogarhkoh
c	c	c	c			c	c	c	c	c	0	0	0	0	0	0	0	Yes	Yes	Yes	No	Yes	Yes	Yes	No	Badwar
b	b	b	b	b		b	b	b	b	b	0	0	0	0	0	0	0	No	Yes	Yes	No	No	Yes	No	No	Ohaniya
b	a	a	b	b		b	b	b	b	b	0	0	0	0	0	0	0	No	Yes	Yes	No	No	No	Yes	No	Kanoj
a	a	a	a	a		a	a	a	a	a	0	0	0	0	0	0	0	No	Yes	Yes	No	No	No	No	No	Barhori
b	b	1	b	b		b	b	b	b	b	0	0	0	0	2	0	0	No	Yes	Yes	No	No	No	No	No	Semriha
c	c	c	c	c		c	c	c	c	c	0	0	0	0	0	0	0	Yes	Yes	Yes	Yes	No	Yes	Yes	No	Hathwari
b	b	a	b	b		b	b	b	b	b	0	0	0	0	0	0	0	No	Yes	Yes	Yes	No	No	No	No	Baghwar
b	b	1	b	b		b	b	b	b	b	0	0	0	0	0	0	0	No	Yes	Yes	Yes	No	Yes	Yes	No	Bhagwanpur
b	b	a	b	b		b	b	b	b	b	0	0	0	0	0	0	0	No	Yes	Yes	No	No	Yes	Yes	No	Rend
c	c	c	c	c		c	c	c	c	c	0	0	0	0	0	0	0	No	Yes	Yes	No	No	No	No	No	Narayanpur
c	c	c	c	c		c	c	c	c	c	0	0	0	0	0	0	0	No	Yes	Yes	No	No	Yes	No	No	Patparha
c	c	c	c	c		c	c	c	c	c	0	0	0	0	0	0	0	No	Yes	Yes	No	Yes	No	No	No	Kudra
c	c	c	c	c		c	c	c	c	c	0	0	0	0	0	0	0	No	Yes	Yes	No	No	Yes	Yes	No	Dulari
c	c	c	c	c		c	c	c	c	c	0	0	0	0	0	0	0	No	Yes	Yes	No	No	Yes	No	No	Kormo
c	c	c	c	c		c	c	c	c	c	0	0	0	0	0	0	0	No	Yes	Yes	No	No	No	No	No	Katrengi
c	c	b	c	c		c	c	c	c	c	0	0	0	0	0	0	0	No	Yes	Yes	No	No	No	No	No	Dhab
c	c	1	c	c		c	c	c	c	c	0	0	0	0	0	0	0	No	Yes	Yes	Yes	Yes	Yes	Yes	No	Chuil
c	c	b	c			c	c	c	c	c	0	0	1	0	0	0	0	No	Yes	Yes	Yes	No	Yes	No	No	Patasi
c	c	b	c	c		c	c	c	c	c	0	0	0	0	0	0	0	Yes	Yes	Yes	No	No	No	Yes	No	Katharradol
c	c	b	c	c		c	c	c	c	c	0	0	0	0	0	0	0	No	Yes	Yes	Yes	No	Yes	Yes	No	Aktawar

Sr.No.	Name village	Availability of toilet & others Yes / No				Communication and transport facilities (If amenities available code -Yes is given except for Village Pin Code ,If not available within the village , the distance range code viz; a for < 5 Kms, b for 5-10 Kms and c for 10+ kms of nearest place where facility is available is given).																	
		Community toilet including bath.	Community toilet excluding bath.	Rural sanitary mart or sanitary hardware outlet available near the village.	Community bio- gas or recycle of waste for productive use.	Post office(PO)	Sub post office (SPO)	Post & Telegraph office (P&TO)	Village Pin Code	Telephones (Land lines)	Public call office (PCO)	Mobile phone coverage	Internet cafes/ Common service centre (CSC)	Private courier facility	Bus service (Public & Private)	Railway stations	Auto/Modified Autos	Taxis and Vans	Tractors	Cycle-pulled rickshaws(Manual & Machine driven)	Carts driven by animals	Sea /River ferry service	
1	2	47	48	49	50	51	52	53	54	55	56	57	58	59	60	61	62	63	64	65	66	67	
99	Manaura	No	No	No	No	c	c	c	497778	c	c	c	c	c	c	c	c	c	c	c	c	c	Yes
100	Barail	No	No	No	No	c	c	c	497778	c	c	c	c	c	Yes	c	c	c	c	c	c	c	Yes
101	Sutari	No	No	No	No	c	c	c	497778	c	c	c	c	c	c	c	c	c	c	c	c	c	Yes
102	Ranpa	No	No	No	No	a	c	c	497778	c	c	Yes	c	c	Yes	c	c	c	a	Yes	b		
103	Khamraudh	No	No	No	No	Yes	Yes	c	497778	Yes	c	Yes	c	c	Yes	c	c	b	Yes	Yes	Yes	Yes	
104	Dhanauli	No	No	No	No	c	b	c	497778	c	c	a	c	c	c	c	c	c	c	c	c	c	Yes
105	Barauta	No	No	No	No	c	a	c	497778	c	c	Yes	c	c	Yes	c	c	a	c	c	c	c	Yes
106	Dundhasi	No	No	No	No	b	a	b	497778	b	b	b	b	b	Yes	c	c	b	b	c	c	c	Yes
107	Larghadandi	No	No	No	No	c	a	c	497778	c	c	c	c	c	c	c	c	Yes	Yes	Yes	Yes	Yes	
108	Parewadol	No	No	No	No	c	c	c	497778	c	c	c	c	c	c	c	c	c	c	c	c	c	b
109	Juili	No	No	No	No	c	a	c	497778	c	a	Yes	c	c	c	c	c	c	Yes	Yes	Yes	b	
110	Mainpur	No	No	No	No	c	c	c	497778	c	c	Yes	c	c	Yes	c	c	c	c	c	c	c	c
111	Karwa	No	No	No	No	c	c	c	497778	c	c	a	c	c	c	c	c	c	b	c	c	c	c
112	Deogarhkoh	No	No	No	No	c	c	c	497778	c	c	b	c	c	Yes	c	c	c	c	c	c	c	b
113	Badwar	No	No	No	No	c	c	c	497778	c	c	c	c	c	Yes	c	c	c	c	c	c	c	b
114	Ohaniya	No	No	No	No	b	b	b	497778	b	b	b	b	b	Yes	c	c	b	b	c	c	b	Yes
115	Kanoj	No	No	No	No	b	b	b	497778	b	b	Yes	b	b	Yes	c	c	b	b	c	c	b	b
116	Barhori	No	No	No	No	a	a	a	497778	a	a	Yes	a	a	Yes	c	c	a	a	c	c	a	Yes
117	Semriha	No	No	No	No	a	b	b	497778	b	b	Yes	b	b	c	c	b	Yes	Yes	Yes	Yes	Yes	
118	Hathwari	No	No	No	No	c	c	c	497778	c	c	Yes	c	c	Yes	c	c	c	Yes	Yes	Yes	Yes	
119	Baghwar	No	No	No	No	b	b	a	497778	a	b	Yes	b	b	c	b	b	a	Yes	Yes	Yes	Yes	
120	Bhagwanpur	No	No	No	No	Yes	Yes	b	497778	Yes	Yes	Yes	b	b	Yes	c	c	b	Yes	Yes	Yes	Yes	
121	Rend	No	No	No	No	b	a	b	497778	b	b	Yes	b	b	c	c	b	b	Yes	Yes	Yes	Yes	
122	Narayanpur	No	No	No	No	c	c	c	497778	c	c	c	c	c	Yes	c	c	c	c	c	c	c	Yes
123	Patparha	No	No	No	No	c	c	c	497778	Yes	Yes	c	c	c	c	c	c	c	c	c	c	c	Yes
124	Kudra	No	No	No	No	c	c	c	497778	c	c	Yes	c	c	c	c	c	c	c	c	c	c	Yes
125	Dulari	No	No	No	No	c	c	c	497778	c	c	Yes	c	c	c	c	c	c	c	c	c	c	Yes
126	Kormo	No	No	No	No	c	c	c	497778	c	c	c	c	c	c	c	c	c	c	c	c	c	Yes
127	Katrengi	No	No	No	No	c	c	c	497778	c	c	c	c	c	c	c	c	c	c	c	c	c	Yes
128	Dhab	No	No	No	No	c	c	c	497778	c	c	c	c	c	c	c	c	c	c	c	c	c	Yes
129	Chuil	No	No	No	No	c	c	c	497778	c	c	Yes	c	c	c	c	c	c	c	c	c	c	Yes
130	Patasi	No	No	No	No	c	c	c	497778	c	c	Yes	c	c	c	c	c	c	Yes	Yes	Yes	Yes	
131	Katharradol	No	No	No	No	c	c	c	497778	c	c	Yes	c	c	c	c	c	c	c	c	c	c	Yes
132	Aktawar	No	No	No	No	c	b	c	497778	c	c	Yes	c	c	c	c	c	c	c	c	c	c	Yes

Village connected to highways,village roads, banks & credit societies (If amenities available code -Yes is given, If not available within the village , the distance range code viz; a for < 5 Kms, b for 5-10 Kms and c for 10+ kms of nearest place where facility is available is given).

Availability of miscellaneous facilities (If amenities available code -Yes is given, If not available within the village , the distance range code viz; a for < 5 Kms, b for 5-10 Kms and c for 10+ kms of nearest place where facility is available is given).

68	69	70	71	72	73	74	75	76	77	78	79	80	81	82	83	84	85	86	87	88	89	90	91	
Connected to national highway(NH)	Connected to state highway(SH)	Connected to major district road (MDR)	Connected to others district road	Pucca roads	Kutchcha roads	Water bounded macadam(WBM) roads	Navigable waterway (river/canal)(NW)	Footpaths (FP)	Commercial & Co-operative Banks	ATM	Agricultural Credit Societies	Self-Help Group (SHG)	Public distribution system (PDS) shop	Mandis / Regular market	Weekly Haat	Agricultural marketing society	Integrated Child Development Scheme (Nutritional Centres)	Anganwadi Centre (Nutritional Centres)	Others (Nutritional Centres)	ASHA (Accredited Social Health Activist)	Community centre with/without TV	Sports Field,	Sports Club / Recreation Centre	
c	b	b	b	b	Yes				c	c	c	Yes	c	c	c	c	c	c	Yes	Yes	c	c	c	Manaura
c	Yes	Yes	Yes	Yes	Yes				c	c	c	Yes	b	c	c	c	c	Yes	Yes	Yes	c	c	c	Barail
c	a	a	a	a	Yes				c	c	c	Yes	b	c	c	c	c	a	Yes	Yes	c	c	c	Sutari
c	a	Yes	Yes	Yes	Yes				c	c	c	Yes	a	c	b	c	c	Yes	Yes	Yes	c	c	c	Ranpa
c	Yes	Yes	Yes	Yes	Yes	Yes			c	c	c	Yes	Yes	c	b	c	c	Yes	Yes	Yes	c	c	c	Khamraudh
c	a	a	a	a	Yes	a	a		c	c	c	Yes	b	a	b	c	c	Yes	Yes	Yes	c	b	b	Dhanauli
c	Yes	Yes	Yes	Yes	Yes	Yes	c		c	c	c	Yes	Yes	Yes	a	c	c	Yes	Yes	Yes	c	a	c	Barauta
c	a	a	b	Yes	Yes	Yes			b	b	b	Yes	a	Yes	Yes	b	b	Yes	Yes	Yes	b	b	b	Dundhasi
c	b	b	b	Yes	Yes	Yes			c	c	c	Yes	a	c	c	c	c	Yes	Yes	Yes	c	c	c	Larghadandi
c	b	b	a	a			Yes		c	c	c	Yes	a	c	c	c	c	Yes	Yes	Yes	c	c	c	Parewadol
c	c	c	Yes		Yes	Yes			c	c	c	Yes	Yes	Yes	c	c	c	Yes	Yes	Yes	c	c	c	Juili
c	c	Yes	Yes	Yes	Yes	Yes			c	c	c	Yes	Yes	c	c	c	c	Yes	Yes	c	c	c	c	Mainpur
c	b	b	a	a	Yes	a			c	c	c	Yes	a	c	c	c	c	Yes	Yes	Yes	c	c	c	Karwa
c	c	Yes	c		Yes				c	c	c	Yes	Yes	Yes	c	Yes	c	Yes	Yes	Yes	c	c	c	Deogarhkhoh
c	c	Yes	Yes		Yes	a			c	c	c	Yes	c	Yes	c	c	c	Yes	Yes	Yes	c	c	c	Badwar
c	b	Yes	Yes		Yes	Yes	Yes		b	b	b	Yes	b	b	b	b	b	Yes	Yes	Yes	b	b	b	Ohaniya
c	a	Yes	b	Yes	Yes				b	b	b	Yes	a	c	b	b	b	Yes	Yes	Yes	b	b	b	Kannoj
c	a	Yes	Yes	Yes	Yes	Yes			a	a	a	Yes	b	Yes	a	a	a	Yes	Yes	Yes	a	a	a	Barhori
c	b	b	b	b	Yes	Yes			b	b	b	Yes	b	c	b	b	b	Yes	Yes	Yes	b	b	b	Semriha
c	c	Yes	Yes	Yes	Yes		b		c	c	c	Yes	a	c	c	c	c	Yes	Yes	Yes	c	c	c	Hathwari
c	a	a	a	a	Yes	Yes	a		b	b	b	b	a	c	b	b	b	Yes	Yes	a	b	b	b	Baghwar
c	Yes	Yes	Yes	Yes	Yes	Yes			b	b	b	Yes	Yes	Yes	b	b	b	Yes	Yes	Yes	b	b	b	Bhagwanpur
c	a	b	Yes		Yes	Yes			b	b	b	Yes	a	Yes	b	b	b	Yes	Yes	Yes	b	b	b	Rend
c	c	Yes	Yes		Yes	Yes			c	c	c	b	c	c	c	c	c	Yes	Yes	Yes	c	c	c	Narayanpur
c	c	c	c	c	c	c	Yes		c	c	c	b	c	c	c	b	c	b	Yes	b	c	c	c	Patparha
c	c	c	c	c	c	c	Yes		c	c	c	Yes	c	c	c	c	c	Yes	Yes	Yes	c	c	c	Kudra
c	c	c	c	c	c	c	Yes		c	c	c	b	c	c	c	c	c	Yes	Yes	Yes	c	c	c	Dulari
c	c	c	c	c	Yes	Yes			c	c	c	b	c	Yes	c	c	c	Yes	Yes	Yes	c	c	c	Kormo
c	c	c	c	c	Yes	Yes			c	c	c	b	c	Yes	c	c	c	Yes	Yes	Yes	c	c	c	Katrengi
c	c	c	b	b	Yes	Yes			c	c	c	b	b	c	c	c	c	Yes	Yes	Yes	c	c	c	Dhab
c	c	b	Yes		Yes	b			c	c	c	Yes	b	c	c	c	c	Yes	Yes	Yes	b	c	c	Chuil
c	c	c	c	c	Yes				c	c	c	Yes	c	c	c	c	c	Yes	Yes	Yes	c	Yes	Yes	Patasi
c	c	c	a	a	Yes	b	b		c	c	c	b	b	c	c	c	c	Yes	Yes	Yes	c	c	c	Katharradol
c	c	a	Yes	Yes	Yes				c	c	c	Yes	Yes	c	c	c	c	Yes	Yes	Yes	Yes	c	c	Aktawar

n. If not available within the village , the distance range where facility is available is given).											Availability of electricity (Yes/No)		Land Use				
											Nearest Town	Area under different types of					
1	2	92	93	94	95	96	97	98	99	100	101	102	103	104	105	106	107
		Cinema / Video Hall	Public Library	Public Reading Room	Newspaper Supply	Assembly Polling station	Birth & Death Registration Office	Power Supply for Domestic Use (ED)	Power Supply for Agricultural Use (EAG)	Power Supply for Commercial Use (EC)	Power Supply for All Uses (EA)	Name	Distance range code i.e. a for < 5 Kms, b for 5-10 Kms and c for 10+ kms .	Forests	Area under Non-agricultural Uses	Barren and Un-cultivable land	Permanent Pastures and Other Grazing Lands
99	Manaura	c	c	c	c	c	c	No	No	No	No	Manendragarh	c	23.7	3.6	2.4	0
100	Barail	c	c	c	c	Yes	b	No	No	No	No	Manendragarh	c	43.8	13.4	25.2	0
101	Sutari	c	c	b	c	b	c	No	No	No	No	Bharatpur	c	0	0.5	0.4	0
102	Ranpa	c	c	a	c	Yes	Yes	Yes	No	No	No	Manendragarh	c	227.2	25.4	4	1.9
103	Khamraudh	c	c	c	c	Yes	Yes	Yes	No	No	No	Manendragarh	c	151.8	68.4	18.7	0
104	Dhanauli	c	c	b	c	b	b	Yes	No	No	No	Manendragarh	c	43.4	28.8	0.9	0
105	Barauta	c	c	Yes	c	Yes	Yes	Yes	No	No	No	Manendragarh	c	34.4	32.7	0	0
106	Dundhasi	b	b		b	Yes	Yes	No	No	No	No	Manendragarh	c	122.8	11.2	0.4	0
107	Larghadandi	c	c	Yes	c	Yes	Yes	Yes	No	No	No	Manendragarh	c	183.6	38.8	0	0
108	Parewadol	c	c	Yes	c	a	Yes	Yes	No	No	No	Manendragarh	c	5.2	2.5	1.2	0
109	Juili	c	c	Yes	c	Yes	Yes	Yes	No	No	No	Manendragarh	c	180.7	18.5	6	0
110	Mainpur	c	c	Yes	c	Yes	Yes	Yes	No	No	No	Manendragarh	c	140.1	28.2	0	0
111	Karwa	c	c	a	c	Yes	a	Yes	No	No	No	Manendragarh	c	106.4	14.2	0	0
112	Deogarhkhoh	c	c	c	c	b	c	No	No	No	No	Manendragarh	c	16.5	2.4	0	0
113	Badwar	c	c	c	c	Yes	Yes	No	No	No	No	Manendragarh	c	146.8	19.1	17.2	0
114	Ohaniya	b	b	b	b	Yes	Yes	Yes	No	No	No	Manendragarh	c	51.3	17.4	1.3	0
115	Kanoj	b	b	a	Yes	Yes	a	Yes	No	No	No	Manendragarh	c	27.8	28.2	0.1	5.8
116	Barhori	a	a	Yes	a	Yes	Yes	Yes	No	No	No	Manendragarh	c	292.9	19.6	0.6	0
117	Semriha	b	b	Yes	b	Yes	Yes	Yes	No	No	No	Manendragarh	c	174.2	17.4	4.1	0
118	Hathwari	c	c	c	c	Yes	a	Yes	No	No	No	Manendragarh	c	309.2	21.1	1	0
119	Baghwar	b	b	a	b	a	a	Yes	Yes	No	No	Manendragarh	c	22.7	1	0	0
120	Bhagwanpur	b	b	Yes	Yes	Yes	Yes	Yes	No	No	No	Manendragarh	c	55.9	55.7	0	85.7
121	Rend	b	b	a	b	Yes	Yes	Yes	No	No	No	Shahdol(M.P.)	c	45.9	14.3	3.7	0
122	Narayanpur	c	c	c	c	b	c	No	No	No	No	Manendragarh	c	2.9	0.5	0	0
123	Patparha	c	c	c	c	c	c	No	No	No	No	Manendragarh	c	840	20.4	0	30.4
124	Kudra	c	c	c	c	c	c	No	No	No	No	Manendragarh	c	2781.2	19.1	0	0
125	Dulari	c	c	c	c	c	c	No	No	No	No	Manendragarh	c	1362.2	21.3	0	0
126	Kormo	c	c	c	c	c	c	No	No	No	No	Manendragarh	c	1125.3	11.2	887.2	0
127	Katrengi	c	c	c	c	c	c	No	No	No	No	Manendragarh	c	925.6	9.9	0	0
128	Dhab	c	c	b	c	Yes	Yes	No	No	No	No	Manendragarh	c	101.9	11.9	888.3	0
129	Chuil	c	c	b	c	Yes	Yes	No	No	No	Yes	Manendragarh	c	0	12.6	4.1	42.9
130	Patasi	Yes	c	c	c	Yes	c	No	No	No	Yes	Manendragarh	c	38.7	11.5	3.2	70.6
131	Katharradol	c	c	b	c	a	b	No	No	No	No	Manendragarh	c	31.2	5	1.3	0
132	Aktawar	c	c	Yes	c	Yes	Yes	No	No	No	Yes	Manendragarh	c	0	49.2	3	167.8

Land Use and use (in hectares rounded up to one decimal place)							Area irrigated by source (in hectare).					Name of three most important commodities manufactured			Name of Village	Serial Number
Land Under Miscellaneous Tree Crops etc.	Culturable Waste Land	Fallow lands other than current fallows	Current Fallows	Net Area Sown	Total Irrigated Land Area	Total Un-irrigated Land Area	Canals (C)	Wells/Tube-wells(W/TW)	Tanks/Lakes(T/L)	Water Falls(WF)	Others(O)	First	Second	Third		
108	109	110	111	112	113	114	115	116	117	118	119	120	121	122	2	1
0	0	0.1	0.8	5.6	0	8.2	0	0	0	0	0				Manaura	99
0	0	8.9	10.8	87.9	0	97.5	0	0	0	0	0				Barail	100
0	0	0.2	1.8	3.4	0	3.8	0	0	0	0	0				Sutari	101
0	0	17.8	9.9	177.6	2.8	182.8	0	0	0	0	2.8				Ranpa	102
14.2	0	38.7	78.3	310.8	8.8	325.7	0	4.8	0	0	4				Khamraudh	103
0	0	0.2	1.2	75.7	1.3	74.4	0	0.1	0	0	1.2				Dhanauli	104
0	0	0.6	25.5	44.8	17.5	27.3	17.4	0.1	0	0	0				Barauta	105
0	0	2.7	2.5	244	5	240	0	0.9	0	0	4				Dundhasi	106
0	0	11.4	40.2	130.2	2.6	145.2	0	0	0	0	2.6				Larghadandi	107
60.2	0	1.8	8.4	62.2	1.2	66.4	0	0	0	0	1.2				Parewadol	108
0	0	28.8	28.4	177.6	5.6	179.7	0	0	0	0	0				Juili	109
0	0	21.5	12.2	110.9	0.5	103.3	0	0.5	0	0	0				Mainpur	110
0	0	6.2	5.1	126.7	1	125.7	0	0.6	0	0	0.4				Karwa	111
0	0	4.1	1.4	30.5	36	30.5	0	0.2	0	0	36				Deogarhkhoh	112
0	0	4.4	3.4	83.9	1.6	82.9	0	0.5	0	0	1.1				Badwar	113
0	0	23.2	15.9	144.9	26	118.9	0	1.4	0	0	25				Ohaniya	114
3.2	0	21.6	19.1	128	1.2	135	0	0.2	0	0	1				Kannoj	115
0	0	34.8	61.5	276.3	1	275.3	0	0.4	0	0	0.6				Barhori	116
0	0	95	40.6	215.4	1.8	213.2	0	0	0	0	1.8				Semriha	117
0	0	25.5	5.6	112.4	1.1	126.2	0	0.4	0	0	0.7				Hathwari	118
0	0	5.5	6.8	30.3	1.5	31.3	0	1.1	0	0	0.4				Baghwar	119
0.9	0	64.4	17	382.4	51	383	0	7.3	0	0	44				Bhagwanpur	120
0	0	28.1	14.2	70.3	4	66.3	0	0.2	0	0	3.8				Rend	121
0	0	0.4	0	4.2	0.2	0	0	0.2	0	0	0				Narayanpur	122
0	0	1	1.2	8.8	0.3	10.1	0	0.3	0	0	0				Patparha	123
0	0	0.4	0	37.6	3.7	39	0	0.3	0	3.4	0				Kudra	124
0	0	2.8	2	18.3	1.3	20.8	0	0.3	0	0	1				Dulari	125
0	0	3	28.4	39.4	2.8	42.2	0	0.8	0	0	2				Kormo	126
0	0	3.6	2.9	16	0	0	0	0	0	0	0				Katrengi	127
0	0	0.7	0.6	9.1	0.1	10.8	0	0	0.1	0	0				Dhab	128
0	0	13.2	11.1	59.8	3	64.9	0	1	0	0	2				Chuil	129
0	0	2	2	74.5	4.1	83.7	0	0.6	0	0	3.5				Patasi	130
0	0	14	6.5	40.6	0.2	46.2	0	0	0	0	0.2				Katharradol	131
0	0	20.2	14.2	286.6	11.4	302.7	0	1.4	0	0	10				Aktawar	132

Sr.No.	Name village	Location code no.	Total area of the village (in hectares rounded up to one decimal place)	Total population (2011 census)	Number of households (2011 census)	Number of educational amenities available. (If not available within the village , the distance range code viz; a for < 5 Kms, b for 5-10 Kms and c for 10+ kms of nearest place where facility is available is given).													
						Pre-Primary school (PP)	Primary school (P)	Middle school (M)	Secondary School (S)	Senior Secondary school (SS)	Degree college of arts science & commerce (ASC)	Engineering college(EC)	Medical college (MC)	Management institute (MI)	Polytechnic (Pt)	Vocational training school /ITI	Non-formal training centre (NFTC)	Special school for disabled (SSD)	Others (specify)
1	2	3	4	5	6	7	8	9	10	11	12	13	14	15	16	17	18	19	20
133	Ghaghara	431324	589.7	1024	275	c	2	l	c	c	c					c			c
134	Sadantola	431325	224.7	217	69	c	1	a	c	c	c	c	c	c	c	c			c
135	Lawahori	431326	110	229	61	c	1	c	c	c	c	c	c	c	c	c			c
136	Thorgi	431327	1997.1	97	19	b	1	b	c	c	c	c	c	c	c	c			c
137	Khohra	431328	3399.8	233	49	c	1	c	c	c	c	c	c	c	c	c			c
138	Kodwariya	431329	27	0	0														
139	Neruwa	431330	292.7	718	187	c	1	l	b	b	c	c	c	c	c	c			c
140	Rajrawal	431331	127.3	96	24	c	1	b	b	b	c	c	c		c	c			c
141	Khirki	431332	359.4	570	177	c	1	b	b	b	c	c	c		c	c			c
142	Gidher	431333	104.2	140	29	c	1	b	b	b	c	c	c		c	c			c
143	Kotadol	431334	241.5	1083	296	c	2	l	l	l	c	c	c		c	c			c
144	Sarangwah	431335	45.4	108	30	c	1	b	b	b	c	c	c		c	c			c
145	Masarra	431336	176.7	487	115	c	1	l	b	b	c	c	c		c	c			c
146	Dhummadol	431337	47.9	50	13	c	a	a	b	b	c	c	c		c	c			c
147	Jamuniha	431338	128.6	241	48	c	1	b	b	b	c	c	c		c	c			c
148	Bhumka	431339	177.4	412	114	c	1	l	b	b	c	c	c		c	c			c
149	Dhabdhabai	431340	10.6	0	0														
150	Naugai	431341	535.5	412	97	c	1	a	c	c	c					c			c
151	Neur	431342	302	608	139	c	1	b	c	c	c					c			c
152	Kamarjee	431343	427.4	994	267	c	2	l	c	c	c	c	c	c	c	c			c
153	Muluknar	431344	662.1	365	78	c	1	l	c	c	c	c	c	c	c	c			c
154	Chhatauda	431345	2779	101	22	c	1	b	b	b	c					c			c
155	Odari	431346	2514.6	0	0														
156	Murkil	431347	824.6	1453	392	c	1	l	b	c	c	c	c		c	c			c
157	Risagada	431348	97.2	120	29	c	1	a	b	c	c	c	c	c	c	c			c
158	Thiskoli	431349	216.8	389	97	c	1	b	c	c	c	c	c	c	c	c			c
159	Mongra	431350	1135.3	210	53	c	1	c	c	c	c	c	c	c	c	c			c
160	Badgaon Khurd	431351	1858.7	402	100	c	1	l	c	c	c	c	c		c	c			c
161	Sukhad	431352	688.2	31	9	c	a	a	c	c	c	c	c	c	c	c			c
162	Khokhaniya	431353	1831.9	329	70	c	1	b	c	c	c	c	c	c	c	c			c
163	Gopatnagar	431354	357	80	21	c	1	b	c	c	c	c	c	c	c	c			c
164	Sonwahi	431355	2147.7	198	58	c	1	b	c	c	c	c	c	c	c	c			c
165	Ondi	431356	1041.8	0	0														
166	Sitapur	431357	550.4	128	30	c	1		c	c	c	c	c		c	c			c

Number of Medical Amenities available. (If not available within the village, the distance range code viz; a for < 5 Kms, b for 5-10 Kms and c for 10+ kms of nearest place where facility is available is given).					Number of Non-Government Medical Amenities available.					Availability of drinking water - Yes / No					Name village												
Community health centre (CHC)	Primary health centre (PHC)	Primary health sub centre (PHS)	Maternity and child welfare centre (MCW)	T.B. clinic (TBC)	Hospital-allopathic (HA)	Hospital-alternative medicine (HO)	Dispensary (D)	Veterinary hospital (VH)	Mobile health clinic (MHC)	Family welfare centre (FWC)	Charitable non Govt. hospital/Nursing home.	Medical practitioner with MBBS Degree	Medical practitioner with other degree	Medical practitioner with no degree		Traditional practitioner and faith healer .	Medicine Shop	Others	Tap water (Treated/Untreated)	Well water (Covered / Uncovered well)	Hand Pump	Tube wells / Bore well	Spring	River / Canal	Tank / Pond / Lake	Others	
21	c	c	b	c	2			2	c	1	2	c	0	0	1	0	0	0	No	Yes	Yes	No	No	Yes	Yes	No	Ghaghara
22	c	c	b	c		c	c	a	c	c	c	0	0	0	1	0	0	0	No	Yes	Yes	No	No	No	Yes	No	Sadantola
23	c	c	c	c			c	a	c	c	c	0	0	1	0	0	0	0	No	Yes	Yes	No	No	Yes	Yes	No	Lawahori
24	c	c	b	c	c		c	c	c	c	c	0	0	0	0	0	0	0	No	Yes	Yes	No	Yes	No	No	No	Thorgi
25	c	c	b	c	c		c	c	c	c	c	0	0	0	0	0	0	0	No	Yes	Yes	No	Yes	No	No	No	Khohra
26																											Kodwariya
27	c	b	1	c	c		c	c	b	c	c	0	0	0	0	0	0	0	No	Yes	Yes	No	No	No	Yes	No	Neruwa
28	c	b	a	c	c		c	b	c	c	c	0	0	0	0	0	0	0	No	Yes	Yes	No	No	Yes	No	No	Rajrawal
29	c	b	b	c	c		c	b	c	c	c	0	0	0	0	0	0	0	No	Yes	Yes	No	No	Yes	No	No	Khirki
30	c	b	b	c	c		c	b	c	c	c	0	0	0	0	0	0	0	No	Yes	Yes	No	No	No	No	No	Gidher
31	c	1	1	c	c		c	1	c	c	c	0	0	0	0	0	0	0	No	Yes	Yes	No	No	Yes	No	No	Kotadol
32	c	b	c	c	c		c	b	c	c	c	0	0	0	0	0	0	0	No	Yes	Yes	No	Yes	No	Yes	No	Sarangwah
33	c	b	b	c	c		c	b	c	c	c	0	0	0	0	0	0	0	No	Yes	Yes	No	No	No	No	No	Masarra
34	c	b	b	c	c		c	b	c	c	c	0	0	0	0	0	0	0	No	Yes	Yes	No	No	No	No	No	Dhummadol
35	c	b	c	c	c		c	b	c	c	c	0	0	0	0	0	0	0	No	Yes	Yes	No	No	No	No	No	Jamuniha
36	c	b	b	c	c		c	b	c	c	c	0	0	0	0	0	0	0	No	Yes	Yes	No	No	No	Yes	No	Bhumka
37																											Dhabdhabai
38	c	c	c	c	c		c	c	c	c	c	0	0	0	0	0	0	0	No	Yes	Yes	No	No	Yes	Yes	No	Naugai
39	c	c	c	c	c		c	c	c	c	c	0	0	0	0	0	0	0	No	Yes	Yes	No	No	Yes	Yes	No	Neur
40	c	c	1	c	c		c	c	c	c	c	0	0	0	0	0	0	0	No	Yes	Yes	No	No	Yes	Yes	No	Kamarjee
41	c	c	c	c	c		c	c	c	c	c	0	0	0	0	0	0	0	No	Yes	Yes	No	No	Yes	Yes	No	Muluknar
42	c	c	b	c	c		c	c	b	c	c	0	0	0	0	0	0	0	No	Yes	Yes	No	No	Yes	Yes	No	Chhatauda
43																											Odari
44	c	c	b	c	c		c	c	b	c	c	0	0	0	0	0	0	0	No	Yes	Yes	No	No	Yes	Yes	No	Murkil
45	c	c	b	c	c		c	c	b	c	c	0	0	0	0	0	0	0	No	Yes	Yes	No	No	Yes	No	No	Risagada
46	c	c	c	c	c		c	c	c	c	c	0	0	0	0	0	0	0	No	Yes	Yes	No	No	Yes	No	No	Thiskoli
	c	c	c	c	c		c	c	c	c	c	0	0	0	0	0	0	0	No	Yes	Yes	No	No	Yes	No	No	Mongra
	c	c	1	c	c		c	c	c	c	c	0	0	0	0	0	0	0	No	Yes	Yes	No	No	No	No	No	Badgaon Khurd
	c	c	b	c	c		c	c	c	c	c	0	0	0	0	0	0	0	No	Yes	Yes	No	No	No	No	No	Sukhad
	c	c	c	c	c		c	c	c	c	c	0	0	0	0	0	0	0	No	Yes	Yes	No	No	No	No	No	Khokhaniya
	c	c	c	c	c		c	c	c	c	c	0	0	0	0	0	0	0	No	Yes	Yes	No	No	No	No	No	Gopatnagar
	c	c	b	c	c		c	c	c	c	c	0	0	0	0	0	0	0	No	Yes	Yes	No	No	Yes	No	No	Sonwahi
																											Ondi
	c	c	b	c	c		c	c	c	c	c	0	0	0	0	0	0	0	No	Yes	Yes	No	No	No	No	No	Sitapur

Sr.No.	Name village	Availability of toilet & others Yes / No				Communication and transport facilities (If amenities available code -Yes is given except for Village Pin Code ,If not available within the village , the distance range code viz; a for < 5 Kms, b for 5-10 Kms and c for 10+ kms of nearest place where facility is available is given).																
		Community toilet including bath.	Community toilet excluding bath.	Rural sanitary mart or sanitary hardware outlet available near the village.	Community bio- gas or recycle of waste for productive use.	Post office(PO)	Sub post office (SPO)	Post & Telegraph office (P&TO)	Village Pin Code	Telephones (Land lines)	Public call office (PCO)	Mobile phone coverage	Internet cafes/ Common service centre (CSC)	Private courier facility	Bus service (Public & Private)	Railway stations	Auto/Modified Autos	Taxis and Vans	Tractors	Cycle-pulled rickshaws(Manual & Machine driven)	Carts driven by animals	Sea /River ferry service
1	2	47	48	49	50	51	52	53	54	55	56	57	58	59	60	61	62	63	64	65	66	67
133	Ghaghara	No	No	No	No	Yes	Yes	c	497778	c	c	Yes	c	c	c	c	c	c	c	c	Yes	
134	Sadantola	No	No	No	No	c	a	c	497778	c	c	Yes	c	c	c	c	c	c	c	c	Yes	
135	Lawahori	No	No	No	No	c	a	c	497778	c	c	Yes	c	c	c	c	c	c	c	c	Yes	
136	Thorgi	No	No	No	No	c	c	c	497778	c	c	b	c	c	c	c	c	c	c	c	Yes	
137	Khohra	No	No	No	No	c	c	c	497778	c	c	c	c	c	c	c	c	c	c	c	Yes	
138	Kodwariya																					
139	Neruwa	No	No	No	No	c	b	c	497778	c	c	b	c	c	c	c	b	c	c	Yes		
140	Rajrawal	No	No	No	No	c	b	c	497778	c	c	b	c	c	c	c	c	c	c	Yes		
141	Khirki	No	No	No	No	c	b	c	497778	c	c	b	c	c	c	c	b	c	c	Yes		
142	Gidher	No	No	No	No	c	b	c	497778	c	c	b	c	c	c	c	c	c	c	Yes		
143	Kotadol	No	No	No	No	Yes	Yes	c	497778	c	c	Yes	c	c	Yes	c	c	Yes	c	Yes		
144	Sarangwah	No	No	No	No	c	b	c	497778	c	c	b	c	c	c	c	b	c	c	Yes		
145	Masarra	No	No	No	No	c	b	c	497778	c	c	b	c	c	c	c	b	c	c	Yes		
146	Dhummadol	No	No	No	No	c	b	c	497778	c	c	a	c	c	c	c	c	c	c	Yes		
147	Jamuniha	No	No	No	No	c	b	c	497778	c	c	b	c	c	c	c	b	c	c	Yes		
148	Bhumka	No	No	No	No	c	b	c	497778	c	c	b	c	c	c	c	c	c	c	Yes		
149	Dhabdhabai																					
150	Naugai	No	No	No	No	c	c	c	497778	c	c	Yes	c	c	c	c	c	a	c	Yes		
151	Neur	No	No	No	No	c	b	c	497778	c	c	Yes	c	c	c	c	c	b	c	Yes		
152	Kamarjee	No	No	No	No	Yes	Yes	c	497778	c	c	Yes	c	c	Yes	c	c	c	c	Yes		
153	Muluknar	No	No	No	No	c	b	c	497778	c	c	Yes	c	c	c	c	c	b	c	Yes		
154	Chhatauda	No	No	No	No	c	b	c	497778	b	b	Yes	c	c	c	b	b	b	c	Yes		
155	Odari																					
156	Murkil	No	No	No	No	c	b	c	497778	c	c	Yes	c	c	Yes	c	c	c	c	Yes		
157	Risagada	No	No	No	No	c	b	c	497778	c	c	Yes	c	c	c	c	c	c	c	Yes		
158	Thiskoli	No	No	No	No	c	c	c	497778	c	c	c	c	c	Yes	c	c	c	c	Yes		
159	Mongra	No	No	No	No	c	c	c	497778	c	c	b	c	c	Yes	c	c	c	c	b		
160	Badgaon Khurd	No	No	No	No	c	c	c	497778	c	c	Yes	c	c	Yes	c	c	c	c	Yes		
161	Sukhad	No	No	No	No	c	c	c	497778	c	c	a	c	c	Yes	c	c	c	c	Yes		
162	Khokhaniya	No	No	No	No	c	c	c	497778	c	c	c	c	c	Yes	c	c	c	c	Yes		
163	Gopatnagar	No	No	No	No	c	c	c	497778	c	c	c	c	c	Yes	c	c	c	c	Yes		
164	Sonwahi	No	No	No	No	c	c	c	497778	c	c	c	c	c	Yes	c	c	c	c	Yes		
165	Ondi																					
166	Sitapur	No	No	No	No	c	c	c	497778	c	c	c	c	c	c	c	c	c	c	Yes		

Village connected to highways,village roads, banks & credit societies (If amenities available code -Yes is given, If not available within the village , the distance range code viz; a for < 5 Kms, b for 5-10 Kms and c for 10+ kms of nearest place where facility is available is given).

Availability of miscellaneous facilities (If amenities available code -Yes is given, If not available within the village , the distance range code viz; a for < 5 Kms, b for 5-10 Kms and c for 10+ kms of nearest place where facility is available is given).

68	69	70	71	72	73	74	75	76	77	78	79	80	81	82	83	84	85	86	87	88	89	90	91	
Connected to national highway(NH)	Connected to state highway(SH)	Connected to major district road (MDR)	Connected to others district road	Pucca roads	Kutchha roads	Water bounded macadam(WBM) roads	Navigable waterway (river/canal)(N/W)	Footpaths (FP)	Commercial & Co-operative Banks	ATM	Agricultural Credit Societies	Self-Help Group (SHG)	Public distribution system (PDS) shop	Mandis / Regular market	Weekly Haat	Agricultural marketing society	Integrated Child Development Scheme (Nutritional Centres)	Anganwadi Centre (Nutritional Centres)	Others (Nutritional Centres)	ASHA (Accredited Social Health Activist)	Community centre with/without TV	Sports Field,	Sports Club / Recreation Centre	
c	c	c	Yes	Yes	Yes	Yes			c	c	c	Yes	Yes	c	c	c	c	Yes	Yes	Yes	c	c	c	Ghaghara
c	c	c	a	a	Yes	Yes			c	c	c	Yes	c	Yes	Yes	c	c	Yes	Yes	Yes	c	c	c	Sadantola
c	c	c	a	Yes	Yes	Yes	Yes		c	c	c	Yes	a	c	c	c	c	Yes	Yes	Yes	c	c	c	Lawahori
c	c	c	b	b	Yes	Yes			c	c	c	Yes	b	Yes	c	c	c	Yes	Yes	Yes	c	c	c	Thorgi
c	c	c	c	c	Yes	c			c	c	c	Yes	b	Yes	c	c	c	Yes	Yes	Yes	c	c	c	Khohra
																								Kodwariya
c	b	b	Yes	Yes	Yes	Yes			c	c	c	Yes	Yes	Yes	b	c	c	Yes	Yes	Yes	c	c	c	Neruwa
c	b	b	b	b	Yes	b			c	c	c	Yes	b	c	b	c	c	Yes	Yes	Yes	c	b	c	Rajrawal
c	b	b	b	b	Yes	Yes			c	c	c	Yes	b	Yes	b	c	c	Yes	Yes	Yes	c	b	c	Khirki
c	b	b	b	b	Yes	b			c	c	c	Yes	b	Yes	b	c	c	Yes	Yes	Yes	c	b	c	Gidher
c	Yes	Yes	Yes	Yes	Yes	Yes			c	c	c	Yes	Yes	c	Yes	c	c	Yes	Yes	Yes	c	Yes	c	Kotadol
c	b	b	b	b	Yes	b			c	c	c	Yes	b	Yes	b	c	c	Yes	Yes	Yes	c	b	c	Sarangwah
c	b	b	b	b	Yes	b			c	c	c	Yes	b	Yes	b	c	c	Yes	Yes	Yes	c	b	c	Masarra
c	a	a	a	a	Yes	Yes			c	c	c	Yes	a	Yes	a	c	c	Yes	Yes	Yes	c	b	c	Dhummadol
c	b	b	Yes		Yes	Yes			c	c	c	Yes	b	Yes	b	c	c	Yes	Yes	Yes	c	b	c	Jamuniha
c	b	b	b	b	Yes	b			c	c	c	Yes	b	Yes	b	c	c	Yes	Yes	Yes	c	b	c	Bhumka
																								Dhabdhabai
c	c	c	b	b	Yes	Yes			c	c	c	Yes	b	c	c	c	c	Yes	Yes	Yes	c	Yes	c	Naugai
c	c	c	b	b	Yes	Yes			c	c	c	a	b	Yes	Yes	c	c	Yes	Yes	Yes	c	c	c	Neur
c	c	Yes	Yes	Yes	Yes	Yes			c	c	c	Yes	b	Yes	c	c	c	Yes	Yes	Yes	c	c	c	Kamarjee
c	c	c	c	c	Yes	Yes			c	c	c	b	b	c	c	c	c	Yes	Yes	Yes	c	c	c	Muluknar
c	c	b	b	b	Yes	Yes			b	c	b	Yes	b	Yes	Yes	c	c	Yes	Yes	Yes	c	c	c	Chhatauda
																								Odari
c	c	Yes	Yes		Yes	Yes			c	c	c	Yes	Yes	c	a	c	c	Yes	Yes	Yes	c	c	c	Murkil
c	c	c	c	c	Yes	Yes			c	c	c	Yes	a	c	a	c	c	Yes	Yes	Yes	c	c	c	Risagada
c	c	Yes	Yes		Yes	Yes			c	c	c	Yes	b	c	b	c	c	Yes	Yes	Yes	c	c	c	Thiskoli
c	c	Yes	Yes		Yes	Yes			c	c	c	Yes	b	c	b	c	c	Yes	Yes	Yes	c	c	c	Mongra
c	c	Yes	Yes		Yes	Yes			c	c	c	Yes	Yes	c	c	c	c	Yes	Yes	Yes	c	c	c	Badgaon Khurd
c	c	Yes	Yes		Yes	Yes			c	c	c	Yes	a	c	c	c	c	Yes	Yes	Yes	c	c	c	Sukhad
c	c	Yes	Yes		Yes	Yes			c	c	c	Yes	b	c	c	c	c	Yes	Yes	Yes	c	c	c	Khokhaniya
c	c	Yes	Yes		Yes	Yes			c	c	c	Yes	Yes	c	c	c	c	Yes	Yes	Yes	c	c	c	Gopatnagar
c	c	Yes	Yes		Yes	Yes			c	c	c	Yes	b	c	c	c	c	Yes	Yes	Yes	c	c	c	Sonwahi
																								Ondi
c	c	c	c	c	Yes	Yes			c	c	c	Yes	b	c	c	c	c	Yes	Yes	Yes	c	c	c	Sitapur
																								2

n. If not available within the village , the distance range where facility is available is given).											Availability of electricity (Yes/No)		Land Use				
											Nearest Town	Area under different types of					
1	2	92	93	94	95	96	97	98	99	100	101	102	103	104	105	106	107
		Cinema / Video Hall	Public Library	Public Reading Room	Newspaper Supply	Assembly Polling station	Birth & Death Registration Office	Power Supply for Domestic Use (ED)	Power Supply for Agricultural Use (EAG)	Power Supply for Commercial Use (EC)	Power Supply for All Uses (EA)	Name	Distance range code i.e. a for < 5 Kms, b for 5-10 Kms and c for 10+ kms .	Forests	Area under Non-agricultural Uses	Barren and Un-cultivable land	Permanent Pastures and Other Grazing Lands
133	Ghaghara	c	c	Yes	c	Yes	c	No	No	No	Yes	Manendragarh	c	0	68	14	155.1
134	Sadantola	c	c	Yes	c	a	c	No	No	No	No	Manendragarh	c	0	20.2	0.5	39.8
135	Lawahori	c	Yes	c	c	a	a	No	No	No	No	Manendragarh	c	0	13	0.3	46.8
136	Thorgi	c	c	b	c	Yes	Yes	No	No	No	No	Manendragarh	c	1971.4	12.1	0	0
137	Khohra	c	c	b	c	Yes	Yes	No	No	No	No	Manendragarh	c	3282.1	6.1	0	0
138	Kodwariya											Manendragarh	c	6	0.8	0	0
139	Neruwa	c	c	Yes	c	Yes	Yes	No	No	No	No	Manendragarh	c	96.8	3.3	13.7	0
140	Rajrawal	c	c	a	c	a	a	No	No	No	No	Manendragarh	c	48.1	3.8	3.8	0
141	Khirki	c	c	b	c	Yes	b	Yes	No	No	No	Manendragarh	c	158.8	34.5	17.6	0
142	Gidher	c	c	b	c	b	b	No	No	No	No	Manendragarh	c	60.5	6.6	0	0
143	Kotadol	c	c	Yes	c	Yes	Yes	Yes	Yes	No	No	Manendragarh	c	26.8	63.4	0.3	0
144	Sarangwah	c	c	b	c	b	b	No	No	No	No	Manendragarh	c	11.6	1.3	0.2	0
145	Masarra	c	c	b	c	Yes	Yes	No	No	No	No	Manendragarh	c	37.6	4.1	0	0
146	Dhummadol	c	c	a	c	a	a	Yes	No	No	No	Manendragarh	c	24.6	0	0	0
147	Jamuniha	c	c	b	c	Yes	b	No	No	No	No	Manendragarh	c	19.3	8.7	0	0
148	Bhumka	c	c	b	c	Yes	b	No	No	No	No	Manendragarh	c	17.7	10.5	0	0
149	Dhabdhabai											Manendragarh	c	10.6	0	0	0
150	Naugai	c	c	Yes	c	Yes	Yes	Yes	No	No	No	Manendragarh	c	207.9	93.5	28.3	56
151	Neur	c	c		c	Yes	Yes	Yes	No	No	No	Shahdol(M.P.)	c	0	25.2	36.7	61.6
152	Kamarjee	c	c		c	Yes	Yes	Yes	Yes	No	No	Shahdol(M.P.)	c	9.9	55	13.4	63.2
153	Muluknar	c	c	b	c	b	b	Yes	No	No	No	Shahdol(M.P.)	c	407.2	45.4	0	99.9
154	Chhatauda	c	c		c	Yes	Yes	Yes	No	No	No	Shahdol(M.P.)	c	1747.3	55	861	61.8
155	Odari											Baikunthpur	c	1986	77.9	228.5	204.3
156	Murkil	c	c	Yes	c	Yes	Yes	No	No	No	No	Manendragarh	c	264.8	92.2	18.8	0
157	Risagada	c	c	a	c	Yes	a	No	No	No	No	Manendragarh	c	39.5	9.4	0	0
158	Thiskoli	c	c	b	c	b	b	No	No	No	No	Manendragarh	c	54.8	32.7	19.5	0
159	Mongra	c	c	b	c	b	b	No	No	No	No	Manendragarh	c	107.2	38.4	931.9	0
160	Badgaon Khurd	c	c	Yes	c	Yes	Yes	No	No	No	No	Manendragarh	c	458.4	4.8	1258.8	0
161	Sukhad	c	c	a	c	a	a	No	No	No	No	Manendragarh	c	180.6	2.2	438.6	0
162	Khokhaniya	c	c	b	c	b	b	No	No	No	No	Manendragarh	c	1398.4	19.7	275.7	0
163	Gopatnagar	c	c	b	c	b	b	No	No	No	No	Manendragarh	c	291.4	22.3	0	0
164	Sonwahi	c	c	b	c	b	b	No	No	No	No	Manendragarh	c	1686.6	82.8	307.2	0
165	Ondi											Manendragarh	c	877.6	38.8	98.6	0
166	Sitapur	c	c	b	c	b	b	No	No	No	No	Manendragarh	c	481.3	5.5	12.8	0

Land Use and use (in hectares rounded up to one decimal place)							Area irrigated by source (in hectare).					Name of three most important commodities manufactured			Name of Village	Serial Number
Land Under Miscellaneous Tree Crops etc.	Culturable Waste Land	Fallow lands other than current fallows	Current Fallows	Net Area Sown	Total Irrigated Land Area	Total Un-irrigated Land Area	Canals (C)	Wells/Tube-wells(W/TW)	Tanks/Lakes(T/L)	Water Falls(WF)	Others(O)	First	Second	Third		
108	109	110	111	112	113	114	115	116	117	118	119	120	121	122	2	1
0.3	0	26.2	20.6	305.5	11.7	317.3	0	0.7	0	0	11				Ghaghara	133
0	0	10.5	2	151.6	2.1	157	0	0.5	0	0	1.6				Sadantola	134
0	0	9.4	8.8	31.6	2.3	36.2	0	0.3	0	0	2				Lawahori	135
0	0	1.7	3.6	8.4	0.1	11	0	0.1	0	0	0				Thorgi	136
0	0	2.6	48.5	60.6	0.5	60	0	0	0	0	0.4				Khohra	137
0	0	0.9	7.2	12.1	0	12.1	0	0	0	0	0				Kodwariya	138
0	0	7.2	35.6	136.1	2.1	150.9	0	0.1	0	0	2				Neruwa	139
0	0	0.5	20.5	50.7	1.4	49.3	0	0.2	0	0	1.2				Rajrawal	140
0	0	1.9	28.8	117.6	7.6	110	0	0.2	0	0	7.5				Khirki	141
0	0	0.5	6	30.7	0	30.7	0	0	0	0	0				Gidher	142
0	0	1	62.5	87.4	25.4	62	25	0.2	0	0	0.2				Kotadol	143
0	0	0.3	1.7	30.2	10.2	20	0	0	0	0	10				Sarangwah	144
0	0	1	28	106	26.5	79.5	0	0	0	0	27				Masarra	145
0	0	0.5	12.9	10	0	10	0	0	0	0	0				Dhummadol	146
0	0	0.5	40.2	59.8	0.4	59.4	0	0.4	0	0	0				Jamuniha	147
0	0	1.1	41.8	106.3	4.5	101.8	0	0.3	0	0	4.2				Bhumka	148
0	0	0	0	0	0	0	0	0	0	0	0				Dhabdhabai	149
0	0	13.4	13.2	123.2	5.7	123.2	0	0.7	0	0	5				Naugai	150
0	0	9.8	26.9	141.8	2.4	146.3	0	0.4	0	0	2				Neur	151
0	0	9.4	10.2	266.3	16.5	281.2	0	0.5	0	0	16				Kamarjee	152
0	0	9.1	8.4	92	4	97.6	0	0.5	0	0	3.5				Muluknar	153
0	0	4.6	15.2	34.1	3.4	39.6	0	0.4	0	0	3				Chhatauda	154
0	0	3.8	11.5	2.6	0	2.6	0	0	0	0	0				Odari	155
0.1	0	24	33.8	390.8	3	387.8	0	0.5	0	0	2.6				Murkil	156
0	0	3.6	3	41.7	0.9	40.8	0	0.2	0	0	0.7				Risagada	157
0	0	15.6	30.1	64	2	62	0	0.1	0	0	1.9				Thiskoli	158
0	0	3.4	0.4	54.1	1	53.1	0	0.4	0	0	0.6				Mongra	159
0	0	11.6	14.4	110.8	3	127.8	0	0.3	0	0	2.7				Badgaon Khurd	160
0	0	17.8	14.2	34.8	0	34.8	0	0	0	0	0				Sukhad	161
0	0	15.3	7.8	115	0	115	0	0	0	0	0				Khokhaniya	162
0	0	7.5	3	32.8	0	32.8	0	0	0	0	0				Gopatnagar	163
0	0	12.2	9.1	49.9	190	48	0	10	0	180	0				Sonwahi	164
0	0	13	9.2	4.6	0	4.6	0	0	0	0	0				Ondi	165
0	0	1	1.2	48.6	0.1	48.6	0	0.1	0	0	0				Sitapur	166

Sr.No.	Name village	Location code no.	Total area of the village (in hectares rounded up to one decimal place)	Total population (2011 census)	Number of households (2011 census)	Number of educational amenities available. (If not available within the village , the distance range code viz; a for < 5 Kms, b for 5-10 Kms and c for 10+ kms of nearest place where facility is available is given).													
						Pre-Primary school (PP)	Primary school (P)	Middle school (M)	Secondary School (S)	Senior Secondary school (SS)	Degree college of arts science & commerce (ASC)	Engineering college(EC)	Medical college (MC)	Management institute (MI)	Polytechnic (Pt)	Vocational training school /ITI	Non-formal training centre (NFTC)	Special school for disabled (SSD)	Others (specify)
1	2	3	4	5	6	7	8	9	10	11	12	13	14	15	16	17	18	19	20
167	Katwar	431358	333.7	571	142	c	1	1	c	c	c	c	c		c	c			
168	Deosil	431359	144.2	285	77	c	1	1	c	c	c	c	c		c	c			
169	Raunk	431360	213.4	325	87	c	1	b	c	c	c	c	c	c	c	c			
170	Chikhali	431361	68.7	38	9	c	1	c	c	c	c	c	c		c	c			
171	Bagridand	431362	112.3	161	39	c	1	a	c	c	c	c	c		c	c			
172	Kudri	431363	167.1	247	53	c	1	1	b	c	c	c	c		c	c			
173	Jhanpar	431364	145.7	259	60	c	1	b	c	c	c	c	c		c	c			
174	Botaraksa	431365	43.7	70	21	c	b	c	c	c	c	c	c	c	c	c			
175	Ghatma	431366	331.7	104	28	c	1	b	c	c	c	c	c		c	c			
176	Kesaunda	431367	79.1	291	78	c	1	1	c	c	c	c	c	c	c	c			
177	Rusani	431368	304.9	273	63	c	1	c	c	c	c	c	c	c	c	c			c
178	Dhab Tumadi	431369	116.3	145	41	c	1	b	c	c	c	c	c	c	c	c			c
179	Baghail	431370	145.6	170	44	c	1	1	c	c	c	c	c	c	c	c			
180	Janaura	431371	207.1	162	47	c	1	b	c	c	c	c	c	c	c	c	c	c	c
181	Badgaon Kalan	431372	480.7	604	132	c	2	1	c	c	c	c	c	c	c	c			c
182	Badera	431373	192.7	165	40	1	1	c	c	c	c	c	c	c	c	c	c	c	c
183	Maniyari	431374	171.2	216	40	c	1	1	c	c	c	c	c	c	c	c			c
Block T O T A L :			73327.5	88750	23227	12	211	88	11	8	1	0	0	0	0	0	1	0	0

Number of Medical Amenities available. (If not available within the village , the distance range code viz; a for < 5 Kms, b for 5-10 Kms and c for 10+ kms of nearest place where facility is available is given).											Number of Non-Government Medical Amenities available.				Availability of drinking water - Yes / No					Name village						
Community health centre (CHC)	Primary health centre (PHC)	Primary health sub centre (PHS)	Maternity and child welfare centre (MCW)	T. B. clinic (TBC)	Hospital-allopathic (HA)	Hospital-alternative medicine (HO)	Dispensary (D)	Veterinary hospital (VH)	Mobile health clinic (MHC)	Family welfare centre (FWC)	Charitable non Govt. hospital/Nursing home.	Medical practitioner with MBBS Degree	Medical practitioner with other degree	Medical practitioner with no degree	Traditional practitioner and faith healer .	Medicine Shop	Others	Tap water (Treated/Untreated)	Well water (Covered / Uncovered well)		Hand Pump	Tube wells / Bore well	Spring	River / Canal	Tank / Pond / Lake	Others
21	c	c	b	c	c	c	c	c	c	c	0	0	0	0	0	0	0	No	Yes	Yes	No	No	Yes	No	No	Katwar
22	c	c	1	c	c	c	c	c	c	c	0	0	0	0	0	0	0	No	Yes	Yes	No	No	Yes	No	No	Deosil
23	c	c	b	c	c	c	c	c	c	c	0	0	0	0	0	0	0	No	Yes	Yes	No	No	Yes	No	No	Raunk
24	c	c	c	c	c	c	c	c	c	c	0	0	0	0	0	0	0	No	Yes	Yes	No	No	No	No	No	Chikhali
25	c	c	a	c	c	c	c	c	c	c	0	0	0	0	0	0	0	No	Yes	Yes	No	No	Yes	No	No	Bagridand
26	c	c	b	c	c	c	c	c	c	c	0	0	0	0	0	0	0	No	Yes	Yes	No	No	No	No	No	Kudri
27	c	c	b	c	c	c	c	c	c	c	0	0	0	0	0	0	0	No	Yes	Yes	No	No	Yes	No	No	Jhanpar
28	c	c	c	c	c	c	c	c	c	c	0	0	0	0	0	0	0	No	Yes	Yes	No	Yes	Yes	No	No	Botaraksa
29	c	c	c	c	c	c	c	c	c	c	0	0	0	0	0	0	0	No	Yes	Yes	No	Yes	Yes	Yes	No	Ghatma
30	c	c	c	c	c	c	c	c	c	c	0	0	0	0	0	0	0	No	Yes	Yes	Yes	Yes	Yes	Yes	No	Kesaunda
31	c	c	c	c	c	c	c	c	c	c	0	0	0	0	0	0	0	No	Yes	Yes	No	No	No	Yes	No	Rusani
32	c	c	b	c	c	b	b	c	c	c	0	0	0	0	0	0	0	No	Yes	Yes	No	No	Yes	Yes	No	Dhab Tumadi
33	c	c	b	c	c	c	c	c	c	c	0	0	0	0	0	0	0	No	Yes	Yes	No	No	Yes	No	No	Baghail
34	c	c	b	c	c	c	c	c	c	c	0	0	0	0	0	0	0	No	Yes	Yes	No	No	Yes	Yes	No	Janaura
35	c	c	1	c	c	c	c	c	c	c	0	0	0	0	0	0	0	No	Yes	Yes	No	No	Yes	Yes	No	Badgaon Kalan
36	c	c	c	c	c	c	c	c	c	c	0	0	0	0	0	0	0	No	Yes	Yes	No	No	No	No	No	Badera
37	c	c	c	c	c	c	c	c	c	c	0	0	0	0	0	0	0	No	Yes	Yes	No	No	No	Yes	No	Maniyari
1	5	29	5	4	0	5	5	9	6	0	0	3	6	3	2	5	0	9	175	175	18	23	103	103	0	

Sr.No.	Name village	Availability of toilet & others Yes / No				Communication and transport facilities (If amenities available code -Yes is given except for Village Pin Code ,If not available within the village , the distance range code viz; a for < 5 Kms, b for 5-10 Kms and c for 10+ kms of nearest place where facility is available is given).																
		Community toilet including bath.	Community toilet excluding bath.	Rural sanitary mart or sanitary hardware outlet available near the village.	Community bio- gas or recycle of waste for productive use.	Post office(PO)	Sub post office (SPO)	Post & Telegraph office (P&TO)	Village Pin Code	Telephones (Land lines)	Public call office (PCO)	Mobile phone coverage	Internet cafes/ Common service centre (CSC)	Private courier facility	Bus service (Public & Private)	Railway stations	Auto/Modified Autos	Taxis and Vans	Tractors	Cycle-pulled rickshaws(Manual & Machine driven)	Carts driven by animals	Sea /River ferry service
1	2	47	48	49	50	51	52	53	54	55	56	57	58	59	60	61	62	63	64	65	66	67
167	Katwar	No	No	No	No	c	c	c	497778	Yes	Yes	c	c	c	c	c	c	c	a		Yes	
168	Deosil	No	No	No	No	c	c	c	497778	c	c	c	c	c	c	c	c	c	c		Yes	
169	Raunk	No	No	No	No	c	c	c	497778	c	c	c	c	c	c	c	c	c	c		Yes	
170	Chikhali	No	No	No	No	c	c	c	497778	c	c	c	c	c	c	c	c	c	c		b	
171	Bagridand	No	No	No	No	c	c	c	497778	c	c	c	c	c	c	c	c	c	c		Yes	
172	Kudri	No	No	No	No	c	c	c	497778	c	c	c	c	c	c	c	c	c	c		Yes	
173	Jhanpar	No	No	No	No	c	c	c	497778	c	c	c	c	c	c	c	c	c	c		Yes	
174	Botaraksa	No	No	No	No	c	c	c	497778	c	c	c	c	c	c	c	c	c	c		Yes	
175	Ghatma	No	No	No	No	c	c	c	497778	c	c	c	c	c	c	c	c	c	c		Yes	
176	Kesaunda	No	No	No	No	c	c	c	497778	c	c	c	c	c	c	c	c	c	c		Yes	
177	Rusani	No	No	No	No	c	c	c	497778	c	c	c	c	c	c	c	c	c	c		Yes	
178	Dhab Tumadi	No	No	No	No	c	c	c	497778	c	c	c	c	c	c	c	c	c	b		Yes	
179	Baghail	No	No	No	No	c	c	c	497778	c	c	c	c	c	c	c	c	c	c		Yes	
180	Janaura	No	No	No	No	c	c	c	497778	c	c	c	c	c	c	c	c	c	Yes		Yes	
181	Badgaon Kalan	No	No	No	No	c	c	c	497778	c	c	c	c	c	c	c	c	c	Yes		Yes	
182	Badera	No	No	No	No	c	c	c	497778	c	c	c	c	c	c	c	c	c	c		b	
183	Maniyari	No	No	No	No	c	c	c	497778	c	c	c	c	c	c	c	c	c	c		Yes	
Block TOTAL :		2	0	0	0	15	12	1	175	15	5	98	1	1	57	0	0	18	47	5	130	0

Village connected to highways,village roads, banks & credit societies (If amenities available code -Yes is given, If not available within the village , the distance range code viz; a for < 5 Kms, b for 5-10 Kms and c for 10+ kms of nearest place where facility is available is given).

Availability of miscellaneous facilities (If amenities available code -Yes is given, If not available within the village , the distance range code viz; a for < 5 Kms, b for 5-10 Kms and c for 10+ kms of nearest place where facility is available is given).

68	69	70	71	72	73	74	75	76	77	78	79	80	81	82	83	84	85	86	87	88	89	90	91	
Connected to national highway(NH)	Connected to state highway(SH)	Connected to major district road (MDR)	Connected to others district road	Pucca roads	Kutchcha roads	Water bounded macadam(WBM) roads	Navigable waterway (river/canal)(NW)	Footpaths (FP)	Commercial & Co-operative Banks	ATM	Agricultural Credit Societies	Self-Help Group (SHG)	Public distribution system (PDS) shop	Mandis / Regular market	Weekly Haat	Agricultural marketing society	Integrated Child Development Scheme (Nutritional Centres)	Anganwadi Centre (Nutritional Centres)	Others (Nutritional Centres)	ASHA (Accredited Social Health Activist)	Community centre with/without TV	Sports Field,	Sports Club / Recreation Centre	
c	c	c	c	c	Yes	Yes			c	c	c	Yes	a	c	c	c	c	Yes	Yes	Yes	c	c	c	Katwar
c	c	c	c	c	Yes	b			c	c	c	Yes	Yes	c	c	c	c	Yes	Yes	Yes	c	c	c	Deosil
c	c	c	c	c	Yes	c			c	c	c	Yes	b	c	c	c	c	Yes	Yes	Yes	c	c	c	Raunk
c	c	c	c	c	Yes	Yes			c	c	c	Yes	c	c	c	c	c	c	Yes	Yes	c	c	c	Chikhali
c	c	c	c	c	Yes	Yes			c	c	c	Yes	a	c	c	c	c	Yes	Yes	Yes	c	c	c	Bagridand
c	c	c	c	c	Yes	Yes			c	c	c	Yes	b	c	c	c	c	Yes	Yes	Yes	c	c	c	Kudri
c	c	c	c	c	Yes	Yes	c	Yes	c	c	c	Yes	b	c	c	c	c	Yes	Yes	Yes	c	c	c	Jhanpar
c	c	c	c	c	c	c	c	Yes	c	c	c	Yes	c	Yes	c	c	c	Yes	Yes	Yes	c	c	c	Botaraksa
c	c	c	c	c	Yes	b			c	c	c	Yes	c	Yes	c	c	c	Yes	Yes	Yes	c	c	c	Ghatma
c	c	c	c	Yes	Yes	Yes			c	c	c	Yes	c	Yes	c	c	c	Yes	Yes	Yes	c	c	c	Kesaunda
c	c	c	c	c	Yes	Yes			c	c	c	Yes	c	c	c	c	c	Yes	Yes	Yes	c	c	c	Rusani
c	c	c	c	c	c	Yes			c	c	c	Yes	b	Yes	b	c	c	Yes	Yes	Yes	c	b	c	Dhab Tumadi
c	c	c	c	c	Yes	Yes			c	c	c	Yes	c	Yes	b	c	c	Yes	Yes	Yes	c	c	c	Baghail
c	c	c	c	c	Yes	Yes			c	c	c	Yes	b	c	b	c	c	Yes	Yes	Yes	c	b	c	Janaura
c	c	c	c	c	Yes	Yes			c	c	c	Yes	Yes	c	Yes	c	c	Yes	Yes	Yes	c	c	c	Badgaon Kalan
c	c	c	c	c	c	c		Yes	c	c	c	Yes	c	Yes	c	c	c	Yes	Yes	Yes	c	c	c	Badera
c	c	c	c	c	c	c		Yes	c	c	c	Yes	c	c	c	c	c	Yes	Yes	Yes	c	c	c	Maniyari
0	29	39	54	66	167	113	10	7	3	1	2	146	48	43	20	3	14	162	175	169	5	12	5	

n. If not available within the village , the distance range where facility is available is given).

Availability of electricity (Yes/No)

Land Use

Nearest Town

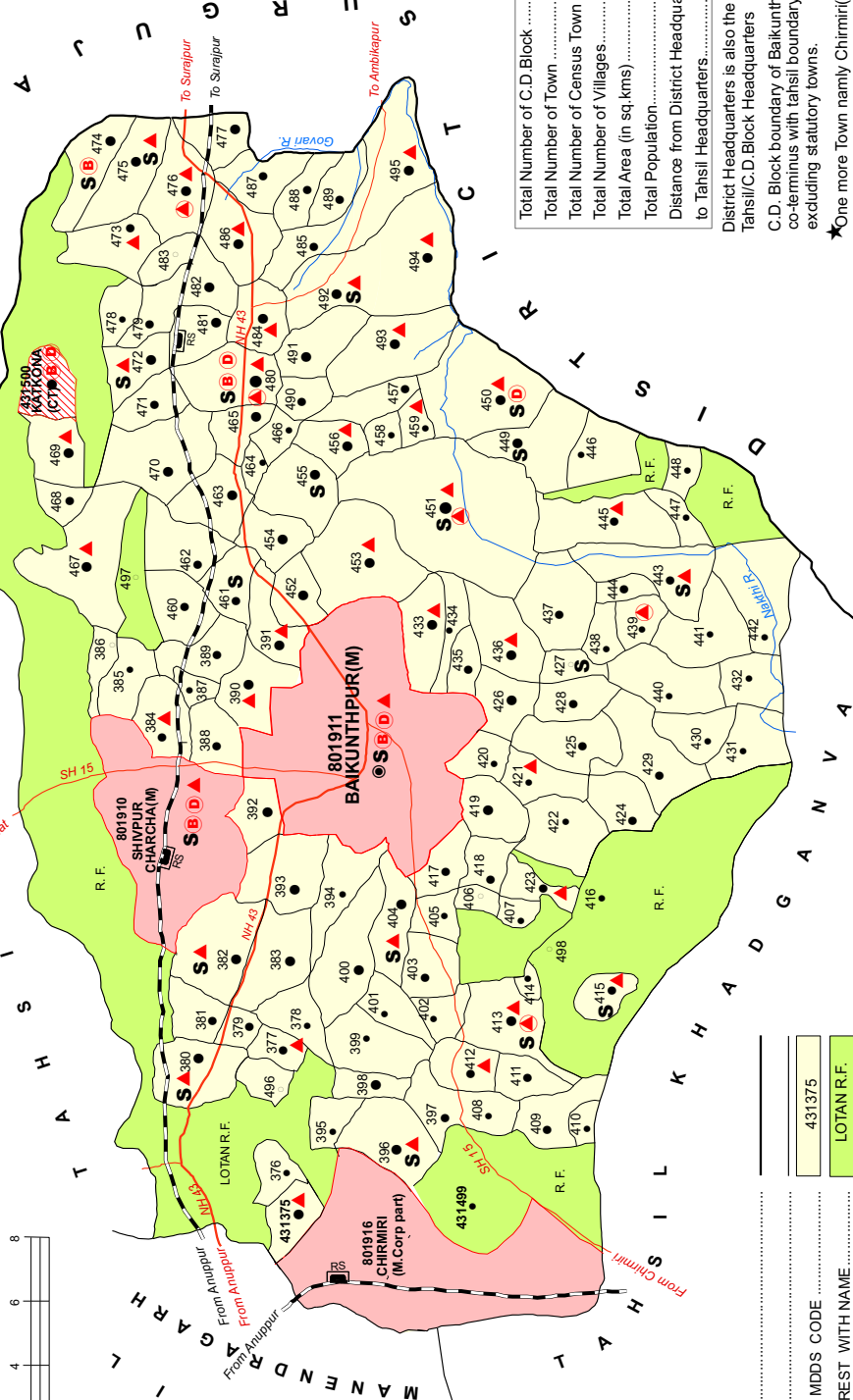
Area under different types of land

1	2	92	93	94	95	96	97	98	99	100	101	102	103	104	105	106	107
		Cinema / Video Hall	Public Library	Public Reading Room	Newspaper Supply	Assembly Polling station	Birth & Death Registration Office	Power Supply for Domestic Use (ED)	Power Supply for Agricultural Use (EAG)	Power Supply for Commercial Use (EC)	Power Supply for All Uses (EA)	Name	Distance range code i.e. a for < 5 Kms, b for 5-10 Kms and c for 10+ kms .	Forests	Area under Non-agricultural Uses	Barren and Un-cultivable land	Permanent Pastures and Other Grazing Lands
167	Katwar	c	c	a	c	Yes	Yes	No	No	No	No	Manendragarh	c	67	48.6	14.4	0
168	Deosil	c	c	Yes	c	Yes	Yes	No	No	No	No	Manendragarh	c	35.5	20	4.7	0
169	Raunk	c	c	b	c	Yes	b	No	No	No	No	Manendragarh	c	14.9	18.8	64.5	0
170	Chikhali	c	c	c	c	c	c	No	No	No	No	Manendragarh	c	41.2	1.9	0	0
171	Bagridand	c	c	a	c	a	a	No	No	No	No	Manendragarh	c	43	12.9	5.2	0
172	Kudri	c	c	b	c	Yes	b	No	No	No	No	Manendragarh	c	73.6	10.8	0	0
173	Jhanpar	c	c	b	c	Yes	b	No	No	No	No	Manendragarh	c	34.2	12.4	0.3	0
174	Botaraksa	c	c	c	c	b	c	No	No	No	No	Manendragarh	c	11.8	2.8	0.8	0
175	Ghatma	c	c	c	c	b	c	No	No	No	No	Manendragarh	c	214	11.1	8.3	0
176	Kesaunda	c	c	c	c	Yes	Yes	No	No	No	No	Manendragarh	c	15.5	1.5	0	0
177	Rusani	c	c	c	c	c	c	No	No	No	No	Manendragarh	c	109.3	16.2	39.4	0
178	Dhab Tumadi	c	c	b	c	b	b	No	No	No	No	Manendragarh	c	27.6	12	2	0
179	Baghail	c	c	c	c	b	c	No	No	No	No	Manendragarh	c	48.9	22.3	0.7	0
180	Janaura	c	c	b	c	b	b	No	No	No	No	Manendragarh	c	118.8	10.3	10.4	0
181	Badgaon Kalan	c	Yes	Yes	Yes	Yes	Yes	No	No	No	No	Manendragarh	c	255.7	34	13.6	0
182	Badera	c	c	c	c	Yes	Yes	No	No	No	No	Manendragarh	c	48.9	8.9	86.5	0
183	Maniyari	c	c	c	c	Yes	c	No	No	No	No	Manendragarh	c	62.9	3.8	33	0
Block T O T A L :		1	4	45	11	124	84	88	34	0	10	0	0	30654.8	4920.6	7402.1	3868.4

Land Use and use (in hectares rounded up to one decimal place)							Area irrigated by source (in hectare).					Name of three most important commodities manufactured			Name of Village	Serial Number
Land Under Miscellaneous Tree Crops etc.	Culturable Waste Land	Fallow lands other than current fallows	Current Fallows	Net Area Sown	Total Irrigated Land Area	Total Un-irrigated Land Area	Canals (C)	Wells/Tube-wells(W/TW)	Tanks/Lakes(T/L)	Water Falls(WF)	Others(O)	First	Second	Third		
108	109	110	111	112	113	114	115	116	117	118	119	120	121	122	2	1
0	0	0.8	1	202	2	202	0	0.4	0	0	1.6				Katwar	167
0	0	1	3	80	0.2	80	0	0.2	0	0	0				Deosil	168
0	0	0.5	1.2	113.4	3.5	113.4	0	0.5	0	0	3				Raunk	169
0	0	1.5	2	22.1	0	22.1	0	0	0	0	0				Chikhali	170
0	0	0.2	1	50.1	1.2	50.1	0	1.2	0	0	0				Bagridand	171
0	0	1	1.5	80.1	0.2	80.1	0	0.2	0	0	0				Kudri	172
0	0	2	6	90.8	1.7	90.8	0	0.7	0	0	1				Jhanpar	173
0	0	0.6	3	24.8	0	27.7	0	0	0	0	0				Botaraksa	174
0	0	10.9	16.6	70.8	0.1	81.8	0	0.1	0	0	0				Ghatma	175
0	0	3.3	8.3	50.4	0.2	54.9	0	0.2	0	0	0				Kesaunda	176
0	0	0.8	27.1	112.2	0.9	132.5	0	0.2	0	0	0.7				Rusani	177
0	0	0.3	13.6	60.8	4.8	74.7	0	0.2	0	0	4.6				Dhab Tumadi	178
0	0	0.4	7.5	65.8	3.4	73.6	0	0.2	0	0	3.2				Baghail	179
0	0	0.3	7.6	59.6	0.1	72	0	0.1	0	0	0				Janaura	180
0	0	1.5	9.4	166.5	11.4	191.3	0	1	0	0	10				Badgaon Kalan	181
0	0	0.3	11.6	36.5	0.7	44.7	0	0.2	0	0	0.5				Badera	182
0	0	1.2	10	60.3	0.2	75.8	0	0.2	0	0	0				Maniyari	183
79.2	113.8	2275.1	3028.6	20984.4	1500.4	21165.9	246.7	122.6	36.1	184.4						

INDIA
 CHHATTISGARH
TAHSIL BAIKUNTHPUR
 C.D.BLOCK BAIKUNTHPUR
 DISTRICT KORIYA

KILOMETRES



Total Number of C.D Block	01
Total Number of Town	02
Total Number of Census Town	01
Total Number of Villages	125
Total Area (in sq.kms)	637.87
Total Population	198953
Distance from District Headquarters to Tahsil Headquarters	00 Kms.

District Headquarters is also the Tahsil/C.D Block Headquarters
 C.D. Block boundary of Baikunthpur is co-terminus with tahsil boundary, excluding statutory towns.
 ★One more Town namely Chirmiri(M.Corp.) Partly falls in this tahsil.

- BOUNDARY, DISTRICT.....
- " TAHSIL.....
- " VILLAGE WITH MDDS CODE.....
- " RESERVED-FOREST WITH NAME.....
- HEADQUARTERS: DISTRICT.....
- POPULATION SIZE OF VILLAGES: 200, 200-499, 500-999, 1000-4999, 5000 AND ABOVE.....
- STATUTORY TOWN WITH MDDS CODE.....
- CENSUS TOWN WITH MDDS CODE.....
- NATIONAL HIGHWAY.....

- STATE HIGHWAY.....
- IMPORTANT METALLED ROADS.....
- RAILWAY LINE WITH STATION, BROAD GAUGE.....
- RIVER AND STREAM.....
- HIGH SCHOOL/INTER COLLEGE.....
- BANK.....
- DISPENSARY.....
- PRIMARY HEALTH CENTRE.....
- OTHER MEDICAL SERVICES.....

- SH 15.....
- RS.....
- RS.....
- RS.....

- 801911.....
- 431500.....
- NH 43.....

Alphabetical list of Villages alongwith location code 2001 and 2011

Serial No.	Name of Village	2011 Census MDDS Code Number	2001 Location Code Number
1	2	3	4
Name of CD Block: BAIKUNTHPUR (0002)			
Name of Sub-Dist: Baikunthpur (0002)			
1	Ajokalan	431489	00032000
2	Ajokhurd	431488	00031900
3	Amapara	431436	00026600
4	Amarpur	431412	00024000
5	Amgaon	431392	00021000
6	Amhar	431456	00028600
7	Anga	431468	00029800
8	Ani	431390	00020200
9	Badgaon	431428	00025800
10	Bakira	431407	00023200
11	Bardiya	431472	00030300
12	Barpara	431439	00026900
13	Basti	431417	00024500
14	Basudeopur	431434	00026400
15	Bhakhar	431427	00025700
16	Bhandarpara	431400	00022500
17	Bilaro	431477	00030800
18	Bodar	431451	00028100
19	Champajhar	431470	00030000
20	Charpara	431437	00026700
21	Cherwapara	431388	00020000
22	Chharchha	431384	00019600
23	Chhindiya	431493	00032400
24	Chilka	431415	00024300
25	Chirguda	431491	00032200
26	Chopan	431440	00027000
27	Dabripara	431454	00028400
28	Dakaipara	431465	00029500
29	Deori	431421	00025100
30	Dharampur	431498	00032900
31	Dhodhibahra	431399	00022400
32	Dobhapani	431430	00026000
33	Dohadapara	431409	00023700
34	Dongripara	431395	00022000
35	Dudhaniya Kalan	431387	00019900
36	Dudhniya Khurd	431378	00018700
37	Dumariya	431495	00032600
38	Durgapur	431496	00032700
39	Gadbadi	431396	00022100

Serial No.	Name of Village	2011 Census MDDS Code Number	2001 Location Code Number
1	2	3	4
40	Girjapur	431486	00031700
41	Golhaghat	431447	00027700
42	Hathwar	431462	00029200
43	Jagatpur	431375	00018400
44	Jagdishpur	431497	00032800
45	Jaipur	431448	00027800
46	Jaliyadand	431397	00022200
47	Jamdi	431485	00031600
48	Jamghana	431461	00029100
49	Jampani	431429	00025900
50	Jampara	431483	00031400
51	Jatasemar	431442	00027200
52	Jharnapara	431443	00027300
53	Junapara	431383	00019200
54	Kadamnara	431445	00027500
55	Kanchanpur	431433	00026300
56	Karahiya Khand	431479	00031000
57	Karildhowa	431401	00022600
58	Karji	431484	00031500
59	Kasara	431453	00028300
60	Katora	431481	00031200
61	Khairatidand	431406	00023100
62	Khairi	431466	00029600
63	Khanda	431391	00020400
64	Khodri	431452	00028200
65	Khond	431474	00030500
66	Khutrapara	431435	00026500
67	Kochila	431490	00032100
68	Korchadand	431431	00026100
69	Kot	431422	00025200
70	Kotaktal	431460	00029000
71	Kudeli	431449	00027900
72	Lotanpara	431376	00018500
73	Madanpur	431499	00033000
74	Mahora	431463	00029300
75	Manpur	431464	00029400
76	Mansukh	431413	00024100
77	Matijhariya	431410	00023800
78	Meko	431405	00023000
79	Modipara	431425	00025500
80	Mudijhariya	431424	00025400
81	Murma	431467	00029700
82	Nagar	431380	00018900

VILLAGE AND TOWN DIRECTORY

Serial No.	Name of Village	2011 Census MDDS Code Number	2001 Location Code Number
1	2	3	4
83	Nandbhan	431478	00030900
84	Narkeli	431419	00024900
85	Narsinghpur	431420	00025000
86	Parcha	431418	00024600
87	Pasla	431458	00028800
88	Patna	431480	00031100
89	Patrapali	431426	00025600
90	Phulpur	431393	00021100
91	Pipardand	431471	00030100
92	Piparhiya	431416	00024400
93	Pipra	431487	00031800
94	Putra	431469	00029900
95	Putadand	431411	00023900
96	Raghubirpur	431446	00027600
97	Rakya	431385	00019700
98	Rampur	431457	00028700
99	Ranai	431492	00032300
100	Ratga	431377	00018600
101	Robo	431414	00024200
102	Salba	431403	00022800
103	Salka	431404	00022900
104	Sanbothapara	431441	00027100
105	Sara	431398	00022300
106	Saraigahana	431423	00025300
107	Sarbhoka	431450	00028000
108	Sattipara	431444	00027400
109	Sawanrawan	431482	00031300
110	Shankarpur	431394	00021200
111	Shivpur	431459	00028900
112	Sitapur	431386	00019800
113	Sorga	431475	00030600
114	Surmi	431402	00022700
115	Tamjeera	431438	00026800
116	Targawan	431455	00028500
117	Tegani	431408	00023600
118	Telaidhar	431432	00026200
119	Temri	431473	00030400
120	Tenduwa	431494	00032500
121	Tengni	431476	00030700
122	Tilwandand	431379	00018800
123	Umjhar	431381	00019000
124	Urumdunga	431389	00020100
125	Vishunpur	431382	00019100

CENSUS OF INDIA 2011
AMENITIES AND

Name of District:- Koriya

Name of CD Block:-BAIKUNTHPUR

Sr.No.	Name village	Location code no.	Total area of the village (in hectares rounded up to one decimal place)	Total population (2011 census)	Number of households (2011 census)	Number of educational amenities available. (If not available within the village , the distance range code viz; a for < 5 Kms, b for 5-10 Kms and c for 10+ kms of nearest place where facility is available is given).													
						Pre-Primary school (PP)	Primary school (P)	Middle school (M)	Secondary School (S)	Senior Secondary school (SS)	Degree college of arts science & commerce (ASC)	Engineering college(EC)	Medical college (MC)	Management institute (MI)	Polytechnic (Pt)	Vocational training school /ITI	Non-formal training centre (NFTC)	Special school for disabled (SSD)	Others (specify)
1	2	3	4	5	6	7	8	9	10	11	12	13	14	15	16	17	18	19	20
1	Jagatpur	431375	355.7	1297	323	c	3	2	b	b	c	c	c		c		c		
2	Lotanpara	431376	99.1	243	69	c	1	a	b	c	c	c	c		c	c			
3	Ratga	431377	297.2	720	176	c	1	1	b	b	c	c	c		c	c			
4	Dudhniya Khurd	431378	133	336	73	b	1	a	a	a	c	c	c		c	c			
5	Tilwandand	431379	357.7	561	151	b	1	a	a	a	c	c	c		c	c			
6	Nagar	431380	531.1	1831	486	b	4	1	1	b	c	c	c		c	c			
7	Umjhar	431381	255	745	204	b	1	1	a	a	c	c	c		c	c			
8	Vishunpur	431382	506	1152	278	b	4	2	1	1	c	c	c		c	c			
9	Junapara	431383	465	1206	328	b	2	a	a	a	c	c	c		c	c			
10	Chharchha	431384	503.1	667	156	a	1	1	a	a	b	c	c		c	b			
11	Rakya	431385	248.4	449	105	b	1	1	b	b	b	c	c		c	b			
12	Sitapur	431386	114.9	189	51	b	1	a	b	b	b	c	c		c	b			
13	Dudhaniya Kalan	431387	274.4	485	101	a	1	1	a	a	b	c	c		c	b			
14	Cherwapara	431388	383.7	678	164	a	1	a	a	a	b	c	c		c	b			
15	Urumdunga	431389	363.9	958	206	b	1	1	a	a	b	c	c		c	c			
16	Ani	431390	739.4	2626	655	b	4	1	a	a	b	c	c		c	c			
17	Khanda	431391	346.6	1208	318	b	2	1	a	a	b	c	c		c	c			
18	Amgaon	431392	295.1	1737	418	b	4	1	b	b	b	c	c		c	a			
19	Phulpur	431393	476.8	1024	269	b	2	a	a	c	c	c	c		c	c			
20	Shankarpur	431394	262.2	233	60	c	1	b	b	c	c	c	c		c	c			
21	Dongripara	431395	148.4	312	90	c	1	a	b	c	c	c	c		c	c			
22	Gadbadi	431396	584.6	1637	348	c	3	1	1	1	c	c	c		c	c			
23	Jaliyadand	431397	261.4	548	127	c	1	a	a	a	c	c	c		c	c			
24	Sara	431398	378.2	1098	241	c	2	1	a	a	c	c	c		c	c			
25	Dhodhibahra	431399	376.3	484	120	b	1	a	a	a	b	c	c	c	c	c			
26	Bhandarpara	431400	625.5	1153	267	b	2	1	a	b	b	c	c		c	c			
27	Karildhowa	431401	208.2	414	97	b	2	a	a	b	b	c	c		c	c			
28	Surmi	431402	193.9	392	97	b	1	a	a	a	b	c	c		c	c			
29	Salba	431403	247.7	942	247	b	1	1	a	b	b	c	c		c	c			
30	Salka	431404	378	1335	312	b	2	1	1	b	b	c	c		c	c			

- VILLAGE DIRECTORY

LAND USE (AS IN 2009)

Location CodeNo:-400

Location CodeNo:-0002

Number of Medical Amenities available. (If not available within the village , the distance range code viz; a for < 5 Kms, b for 5-10 Kms and c for 10+ kms of nearest place where facility is available is given).										Number of Non-Government Medical Amenities available.								Availability of drinking water - Yes / No						Name village		
Community health centre (CHC)	Primary health centre (PHC)	Primary health sub centre (PHS)	Maternity and child welfare centre (MCW)	T.B. clinic (TBC)	Hospital-allopathic (HA)	Hospital-alternative medicine (HO)	Dispensary (D)	Veterinary hospital (VH)	Mobile health clinic (MHC)	Family welfare centre (FWC)	Charitable non Govt. hospital/Nursing home.	Medical practitioner with MBBS Degree	Medical practitioner with other degree	Medical practitioner with no degree	Traditional practitioner and faith healer .	Medicine Shop	Others	Tap water (Treated/Untreated)	Well water (Covered / Uncovered well)	Hand Pump	Tube wells / Bore well	Spring	River / Canal		Tank / Pond / Lake	Others
21	c	c	1	c	c	b	c	c	b	c	0	0	0	0	0	0	0	No	Yes	Yes	No	No	Yes	Yes	No	Jagatpur
22	c	c	b	c	c	b	c	c	b	c	0	0	0	0	0	0	0	No	Yes	Yes	No	No	No	Yes	No	Lotanpara
23	c	c	1	c	c	b	c	b	b	c	0	0	3	0	0	0	0	No	Yes	Yes	Yes	No	Yes	Yes	No	Ratga
24	b	b	a	a	a	a	a	a	a	a	0	0	0	0	0	0	0	No	Yes	Yes	No	No	No	Yes	No	Dudhaniya Khurd
25	b	b	a	c	c	a	b	a	a	c	0	0	0	0	0	0	0	Yes	Yes	Yes	Yes	No	No	No	No	Tilwandand
26	c	b	1	c	c	1	b	1	c	c	0	0	1	4	0	0	0	No	Yes	Yes	Yes	No	No	Yes	No	Nagar
27	c	b	a	c	c	1	b	a	a	c	0	0	0	1	0	0	0	Yes	Yes	Yes	Yes	No	No	Yes	No	Umjhar
28	b	b	1	c	c	b	c	a	c	c	0	0	0	1	0	0	0	Yes	Yes	Yes	Yes	No	No	Yes	No	Vishunpur
29	b	b	a	c	c	a	c	a	a	c	0	0	0	0	0	0	0	No	Yes	Yes	Yes	No	No	Yes	No	Junapara
30	b	b	1	b	b	b	b	b	a	b	0	0	0	0	0	0	0	No	Yes	Yes	Yes	No	No	Yes	No	Chharchha
31	c	c	a	c	c	c	c	c	b	c	0	0	0	0	0	0	0	No	Yes	Yes	No	No	No	Yes	No	Rakya
32	b	b	a	b	b	b	b	b	b	b	0	0	0	0	0	0	0	No	Yes	Yes	No	No	No	No	No	Sitapur
33	b	b	a	b	b	b	b	b	a	b	0	0	0	0	0	0	0	No	Yes	Yes	Yes	No	No	Yes	No	Dudhaniya Kalan
34	b	b	a	b	b	b	b	b	a	b	0	0	0	0	0	0	0	No	Yes	Yes	Yes	No	No	Yes	No	Cherwapara
35	b	b	b	b	b	b	b	b	b	b	0	0	0	0	0	0	0	No	Yes	Yes	Yes	No	No	Yes	No	Urumdunga
36	b	b	1	b	b	b	b	b	b	b	0	0	0	0	0	0	0	No	Yes	Yes	Yes	No	Yes	Yes	No	Ani
37	b	b	1	b	b	b	b	b	b	b	0	0	0	0	0	0	0	No	Yes	Yes	Yes	No	Yes	Yes	No	Khanda
38	b	b	b	b	b	b	b	b	a	b	0	0	0	0	0	0	0	No	Yes	Yes	No	No	Yes	No	No	Amgaon
39	c	c	c	c	c	c	c	c	b	c	0	0	0	0	0	0	0	No	Yes	Yes	No	No	Yes	No	No	Phulpur
40	c	c	c	c	c	c	c	c	c	c	0	0	0	0	0	0	0	No	Yes	Yes	No	No	No	No	No	Shankarpur
41	c	c	a	c	c	b	c	b	b	c	0	0	0	0	0	0	0	No	Yes	Yes	No	No	No	Yes	No	Dongripara
42	c	c	1	c	c	c	c	b	b	c	0	0	0	2	0	0	0	Yes	Yes	Yes	Yes	No	Yes	Yes	No	Gadbadi
43	c	c	a	c	c	c	c	c	a	c	0	0	0	0	0	0	0	No	Yes	Yes	No	Yes	Yes	Yes	No	Jaliyadand
44	c	c	a	c	c	c	c	c	a	c	0	0	0	0	0	0	0	No	Yes	Yes	Yes	Yes	Yes	Yes	No	Sara
45	b	a	a	b	b	a	b	b	b	b	0	0	0	0	0	0	0	No	Yes	Yes	No	No	No	No	No	Dhodhibahra
46	b	b	a	b	b	b	b	a	a	b	0	0	0	0	0	0	0	No	Yes	Yes	Yes	Yes	Yes	Yes	No	Bhandarpara
47	b	b	a	b	b	b	b	a	a	b	0	0	0	0	0	0	0	No	Yes	Yes	No	No	No	No	No	Karildhowa
48	b	a	a	b	b	a	a	a	b	b	0	0	0	0	0	0	0	No	Yes	Yes	No	No	Yes	Yes	No	Surmi
49	b	b	a	b	b	b	b	a	a	b	0	0	0	0	0	0	0	No	Yes	Yes	No	No	Yes	Yes	No	Salba
50	b	b	1	b	b	b	b	1	1	b	0	0	0	0	0	0	0	No	Yes	Yes	Yes	Yes	Yes	Yes	No	Salka
2																										

CENSUS OF INDIA 2011
AMENITIES AND

Name of District:- Koriya

Name of CD Block:-BAIKUNTHPUR

Sr.No.	Name village	Availability of toilet & others Yes / No				Communication and transport facilities (If amenities available code -Yes is given except for Village Pin Code ,If not available within the village , the distance range code viz; a for < 5 Kms, b for 5-10 Kms and c for 10+ kms of nearest place where facility is available is given).																
		Community toilet including bath.	Community toilet excluding bath.	Rural sanitary mart or sanitary hardware outlet available near the village.	Community bio- gas or recycle of waste for productive use.	Post office(PO)	Sub post office (SPO)	Post & Telegraph office (P&TO)	Village Pin Code	Telephones (Land lines)	Public call office (PCO)	Mobile phone coverage	Internet cafes/ Common service centre (CSC)	Private courier facility	Bus service (Public & Private)	Railway stations	Auto/Modified Autos	Taxis and Vans	Tractors	Cycle-pulled rickshaws(Manual & Machine driven)	Carts driven by animals	Sea /River ferry service
1	2	47	48	49	50	51	52	53	54	55	56	57	58	59	60	61	62	63	64	65	66	67
1	Jagatpur	No	No	No	No	c	b	c	497335	b	b	Yes	c	c		a	a	a	Yes		Yes	
2	Lotanpara	No	No	No	No	c	b	c	497335	c	c	Yes	c	c		b	c	c	a		b	
3	Ratga	No	No	No	No	c	b	c	497335	c	c	Yes	c	c	Yes	b	b	b	Yes		b	
4	Dudhniya Khurd	No	No	No	No	a	a	a	497335	a	a	Yes	a	a		b	a	a	Yes		b	
5	Tilwandand	No	No	No	No	c	a	c	497335	b	b	Yes	c	b	Yes	a	b	b	Yes		b	
6	Nagar	No	No	No	No	Yes	Yes	c	497335	b	b	Yes	c	b	Yes	Yes	b	b	Yes		Yes	
7	Umjhar	No	No	No	No	c	a	c	497335	b	b	Yes	c	b	Yes	a	b	b	Yes		b	
8	Vishunpur	No	No	No	No	c	b	c	497335	b	b	Yes	c	b	Yes	b	Yes	Yes	Yes		Yes	
9	Junapara	No	No	No	No	c	b	c	497335	b	b	Yes	c	b	Yes	b	Yes	Yes	Yes		Yes	
10	Chharchha	No	No	No	No	b	a	b	497335	a	a	Yes	b	b	Yes	b	b	Yes	Yes		b	
11	Rakya	No	No	No	No	c	b	c	497335	b	b	Yes	c	c	Yes	a	c	a	Yes		b	
12	Sitapur	No	No	No	No	b	b	b	497335	b	b	Yes	b	b	Yes	b	b	Yes	Yes		b	
13	Dudhaniya Kalan	No	No	No	No	b	a	b	497335	a	a	Yes	b	b		b	a	a	Yes		b	
14	Cherwapara	No	No	No	No	b	a	b	497335	a	a	Yes	b	b	Yes	a	a	Yes	Yes		b	
15	Urundunga	No	No	No	No	b	b	b	497331	b	b	Yes	b	b	Yes	b	a	a	Yes		b	
16	Ani	No	No	No	No	b	b	b	497335	a	a	Yes	b	b		b	b	b	Yes		Yes	
17	Khanda	No	No	No	No	b	a	b	497331	a	a	Yes	b	b		c	b	b	Yes		Yes	
18	Amgaon	No	No	No	No	b	a	b	497335	b	b	Yes	b	b		b	Yes	b	Yes		Yes	
19	Phulpur	No	No	No	No	c	b	c	497335	c	c	Yes	c	c	Yes	a	Yes	Yes	Yes		Yes	
20	Shankarpur	No	No	No	No	c	c	c	497335	c	c	Yes	c	c		b	b	b	Yes		b	
21	Dongripara	No	No	No	No	c	b	c	497335	c	c	Yes	c	c		b	b	b	Yes		b	
22	Gadbadi	No	No	No	No	c	b	c	497335	b	c	Yes	c	c	Yes	b	c	b	Yes		Yes	
23	Jaliyadand	No	No	No	No	c	b	c	497335	c	c	c	c	c	Yes	b	a	a	Yes		b	
24	Sara	No	No	No	No	c	b	c	497335	c	c	Yes	c	c	Yes	b	a	a	Yes		Yes	
25	Dhodhibahra	No	No	No	No	b	a	b	497335	b	b	Yes	b	b		c	a	a	b		b	
26	Bhandarpara	No	No	No	No	b	b	b	497335	b	b	Yes	b	b	Yes	b	b	Yes	Yes		Yes	
27	Karildhowa	No	No	No	No	b	b	b	497335	b	b	Yes	b	b		c	b	b	Yes		b	
28	Surmi	No	No	No	No	b	a	b	497335	b	b	Yes	b	b	Yes	c	Yes	Yes	Yes		c	
29	Salba	No	No	No	No	b	a	b	497335	b	b	Yes	b	b	Yes	c	b	b	Yes		b	
30	Salka	No	No	No	No	b	b	b	497335	b	b	Yes	b	b	Yes	b	b	Yes	Yes		Yes	

- VILLAGE DIRECTORY

LAND USE (AS IN 2009)

Location CodeNo:-400

Location CodeNo:-0002

Village connected to highways,village roads, banks & credit societies (If amenities available code -Yes is given, If not available within the village , the distance range code viz; a for < 5 Kms, b for 5-10 Kms and c for 10+ kms of nearest place where facility is available is given).										Availability of miscellaneous facilities (If amenities available code -Yes is given, If not available within the village , the distance range code viz; a for < 5 Kms, b for 5-10 Kms and c for 10+ kms of nearest place where facility is available is given).														
68	69	70	71	72	73	74	75	76	77	78	79	80	81	82	83	84	85	86	87	88	89	90	91	
Connected to national highway(NH)	Connected to state highway(SH)	Connected to major district road (MDR)	Connected to others district road	Pucca roads	Kutcha roads	Water bounded macadam(WBM) roads	Navigable waterway (river/canal)(NW)	Footpaths (FP)	Commercial & Co-operative Banks	ATM	Agricultural Credit Societies	Self-Help Group (SHG)	Public distribution system (PDS) shop	Mandis / Regular market	Weekly Haat	Agricultural marketing society	Integrated Child Development Scheme (Nutritional Centres)	Anganwadi Centre (Nutritional Centres)	Others (Nutritional Centres)	ASHA (Accredited Social Health Activist)	Community centre with/without TV	Sports Field,	Sports Club / Recreation Centre	
a	c	b	Yes	Yes	Yes	Yes			b	c	c	Yes	Yes	c	b	c	c	Yes	Yes	Yes	c	Yes	c	Jagatpur
b	b	b	a	a	Yes	Yes			b	c	c	Yes	a	c	b	c	c	Yes	Yes	Yes	c	a	c	Lotanpara
b	b	Yes	Yes	Yes	Yes	Yes			c	c	c	Yes	Yes	c	b	c	c	Yes	Yes	Yes	c	Yes	c	Ratga
a	a	a	Yes	Yes	Yes	Yes			a	a	c	Yes	a	b	a	c	a	Yes	Yes	Yes	a	Yes	a	Dudhniya Khurd
Yes	b	a	Yes	Yes	Yes	Yes			b	b	c	Yes	a	b	a	c	c	Yes	Yes	Yes	b	Yes	b	Tilwandand
Yes	c	Yes	Yes	Yes	Yes	Yes			b	b	c	Yes	Yes	b	Yes	c	b	Yes	Yes	Yes	b	Yes	b	Nagar
Yes	b	a	Yes	Yes	Yes	Yes			b	b	c	Yes	Yes	b	Yes	c	c	Yes	Yes	Yes	b	Yes	b	Umjhar
Yes	b	a	Yes	Yes	Yes	Yes			b	b	c	a	Yes	b	Yes	c	b	Yes	Yes	Yes	b	Yes	b	Vishunpur
Yes	Yes	b	a	Yes	Yes	Yes			b	b	c	Yes	b	a	c	b	b	Yes	Yes	Yes	b	Yes	b	Junapara
a	b	Yes	Yes	Yes	Yes	Yes			b	b	a	Yes	Yes	b	a	a	b	Yes	Yes	Yes	b	Yes	b	Chharchha
b	c	Yes	Yes	Yes	Yes	Yes	a		c	c	b	Yes	a	c	b	b	c	Yes	Yes	Yes	c	Yes	c	Rakya
a	b	Yes	Yes	Yes	Yes	Yes			b	b	b	Yes	a	b	b	b	b	a	Yes	Yes	b	Yes	b	Sitapur
a	b	a	Yes		Yes	Yes			b	b	a	Yes	a	b	a	a	b	Yes	Yes	Yes	b	Yes	b	Dudhaniya Kalan
a	a	Yes	Yes	Yes	Yes	Yes			b	b	a	Yes	a	b	a	a	b	Yes	Yes	Yes	b	a	b	Cherwapara
a	b	Yes	Yes	Yes	Yes	Yes			b	b	b	Yes	Yes	b	a	b	b	Yes	Yes	Yes	b	Yes	b	Urumdunga
a	a	b	Yes	Yes	Yes	Yes			b	b	a	Yes	b	b	a	b	b	Yes	Yes	Yes	b	Yes	b	Ani
a	b	a	Yes	Yes	Yes	Yes			b	b	b	Yes	Yes	b	b	a	b	Yes	Yes	Yes	b	a	b	Khanda
a	b	a	a	a	Yes				b	b	a	Yes	Yes	b	a	a	b	Yes	Yes	Yes	b	Yes	b	Amgaon
Yes	c	Yes	Yes	Yes	Yes				c	b	b	Yes	Yes	c	b	b	c	Yes	Yes	Yes	b	Yes	b	Phulpur
b	b	b	Yes		Yes				c	c	c	b	c	c	c	c	c	Yes	Yes	Yes	c	b	c	Shankarpur
b	a	a	Yes		Yes				c	c	c	Yes	a	c	b	c	c	Yes	Yes	Yes	c	Yes	c	Dongripara
b	b	Yes	Yes	Yes	Yes	Yes			c	c	c	Yes	Yes	c	b	c	c	Yes	Yes	Yes	c	Yes	c	Gadbadi
c	a	Yes	Yes	Yes	Yes	Yes			c	c	c	Yes	a	c	a	c	c	Yes	Yes	Yes	c	Yes	c	Jaliyadand
c	a	Yes	Yes	Yes	Yes	Yes			c	c	c	Yes	Yes	c	a	c	c	Yes	Yes	Yes	c	Yes	c	Sara
b	b	a	Yes	Yes	Yes	Yes			b	b	b	Yes	Yes	b	a	b	b	Yes	Yes	Yes	b	a	b	Dhodhibahra
b	b	Yes	Yes	Yes	Yes	Yes			b	b	b	Yes	a	b	a	b	b	Yes	Yes	Yes	b	Yes	b	Bhandarpara
b	a	a	Yes		Yes	Yes			b	b	c	Yes	a	b	a	c	b	Yes	Yes	Yes	b	a	b	Karildhowa
b	b	Yes	Yes	Yes	Yes	Yes	a		b	b	b	Yes	a	b	a	b	b	Yes	Yes	Yes	a	a	b	Surmi
b	Yes	Yes	Yes	Yes	Yes	Yes			b	b	c	Yes	Yes	b	b	c	b	Yes	Yes	Yes	Yes	Yes	b	Salba
b	Yes	Yes	Yes	Yes	Yes	Yes	a		b	b	b	Yes	Yes	b	Yes	b	b	Yes	Yes	Yes	b	Yes	b	Salka

CENSUS OF INDIA 2011
AMENITIES AND

Name of District:- Koriya

Name of CD Block:-BAIKUNTHPUR

en, If not available within the village , the distance range where facility is available is given).											Availability of electricity (Yes/No)		Land Use				
											Nearest Town	Area under different types of					
1	2	92	93	94	95	96	97	98	99	100	101	102	103	104	105	106	107
		Cinema / Video Hall	Public Library	Public Reading Room	Newspaper Supply	Assembly Polling station	Birth & Death Registration Office	Power Supply for Domestic Use (ED)	Power Supply for Agricultural Use (EAG)	Power Supply for Commercial Use (EC)	Power Supply for All Uses (EA)	Name	Distance range code i.e. a for < 5 Kms, b for 5-10 Kms and c for 10+ kms .	Forests	Area under Non-agricultural Uses	Barren and Un-cultivable land	Permanent Pastures and Other Grazing Lands
1	Jagatpur	c	c	Yes	Yes	Yes	Yes	Yes	Yes	No	No	Shivpur-Charcha	c	46.9	32.7	24.1	7.7
2	Lotanpara	c	c	a	c	a	a	Yes	Yes	No	No	Baikunthpur	c	37.8	17.1	0.8	0
3	Ratga	c	c	Yes	Yes	Yes	Yes	Yes	Yes	No	No	Baikunthpur	c	11.3	18.8	41.5	5
4	Dudhniya Khurd	a	a	a	a	a	a	Yes	Yes	No	No	Baikunthpur	c	9.4	2.8	0.6	0
5	Tilwandand	b	b	a	Yes	Yes	a	Yes	Yes	No	No	Shivpur-Charcha	b	20.8	11.4	0.3	69.3
6	Nagar	b	b	Yes	Yes	Yes	Yes	No	No	No	Yes	Shivpur-Charcha	b	15	38.3	10.7	34.9
7	Umjhar	b	b	Yes	Yes	Yes	Yes	Yes	Yes	No	No	Shivpur-Charcha	b	0	33	0	21.5
8	Vishunpur	b	b	Yes	Yes	Yes	Yes	No	No	No	Yes	Shivpur-Charcha	b	55.3	83.9	0.7	1.3
9	Junapara	b	b	Yes	Yes	Yes	Yes	No	No	No	Yes	Shivpur-Charcha	b	0	115.5	8.9	49.1
10	Chharchha	b	b	a	Yes	Yes	a	Yes	Yes	No	No	Baikunthpur	b	37.6	276.6	0	16.5
11	Rakya	c	c	b	Yes	Yes	b	Yes	Yes	No	No	Baikunthpur	c	0	34.5	0.2	6.6
12	Sitapur	b	b	a	Yes	a	a	Yes	Yes	No	No	Baikunthpur	b	43.7	3.7	0	14.8
13	Dudhaniya Kalan	b	b	a	Yes	a	a	Yes	Yes	No	No	Baikunthpur	b	0	95.9	1.3	36.5
14	Cherwapara	b	b	Yes	Yes	Yes	Yes	No	No	No	Yes	Baikunthpur	b	19.2	73.3	9.1	40.6
15	Urumdunga	b	b	Yes	Yes	Yes	Yes	Yes	Yes	No	No	Baikunthpur	b	0	41.2	0	29.4
16	Ani	b	b	Yes	Yes	Yes	Yes	No	No	No	Yes	Baikunthpur	b	7.2	81.9	2.3	67.5
17	Khanda	b	b	Yes	Yes	Yes	Yes	No	No	No	Yes	Baikunthpur	b	12.8	36.7	1.5	4.3
18	Amgaon	b	b	Yes	Yes	Yes	Yes	Yes	Yes	No	No	Baikunthpur	b	0	22.2	0.1	1.6
19	Phulpur	b	b	Yes	b	Yes	Yes	Yes	Yes	No	No	Shivpur-Charcha	b	215.9	30.8	20.1	2.8
20	Shankarapur	c	c	b	c	Yes	b	Yes	No	No	No	Shivpur-Charcha	c	0	14.7	0.5	137.5
21	Dongripara	c	c	a	c	a	a	No	No	No	No	Shivpur-Charcha	c	3.3	18.4	0.1	4.6
22	Gadbadi	c	c	Yes	Yes	Yes	Yes	No	No	No	Yes	Baikunthpur	c	1.2	60.8	7.2	101.2
23	Jaliyadand	c	c	a	Yes	Yes	a	Yes	Yes	No	No	Baikunthpur	c	36.6	21.6	1	1.9
24	Sara	c	c	Yes	Yes	Yes	Yes	Yes	Yes	No	No	Baikunthpur	c	87.7	27.5	0	21.4
25	Dhodhibahra	b	b	a	b	a	a	Yes	Yes	No	No	Baikunthpur	b	42.9	1.2	142.4	13.7
26	Bhandarpara	b	b	a	Yes	Yes	a	Yes	Yes	No	No	Baikunthpur	c	36.5	48	4.4	104
27	Karildhowa	b	b	a	b	a	a	Yes	Yes	No	No	Baikunthpur	b	0	10.6	6.8	60
28	Surmi	b	b	a	b	Yes	a	Yes	Yes	No	No	Baikunthpur	b	72.2	1.1	1.5	23.4
29	Salba	b	b	Yes	Yes	Yes	Yes	Yes	Yes	No	No	Baikunthpur	c	6.2	24.9	5.1	11.2
30	Salka	b	b	Yes	Yes	Yes	Yes	No	No	No	Yes	Baikunthpur	c	0	25.4	0	74.5

- VILLAGE DIRECTORY

LAND USE (AS IN 2009)

Location CodeNo:-400

Location CodeNo:-0002

Land Use													Name of three most important commodities manufactured			Name of Village	Serial Number
Land Use and use (in hectares rounded up to one decimal place)							Area irrigated by source (in hectare).						First	Second	Third		
108	109	110	111	112	113	114	115	116	117	118	119	120	121	122	2	1	
Land Under Miscellaneous Tree Crops etc.	Culturable Waste Land	Fallow lands other than current fallows	Current Fallows	Net Area Sown	Total Irrigated Land Area	Total Un-irrigated Land Area	Canals (C)	Wells/Tube-wells(W/TW)	Tanks/Lakes(T/L)	Water Falls(WF)	Others(O)	First	Second	Third			
0	1.1	22.2	25.4	195.6	18.5	196.3	17	1.5	0	0	0				Jagatpur	1	
0	1.1	4.5	8.3	29.7	0.4	33.6	0	0.4	0	0	0				Lotanpara	2	
0	3.1	23.4	35.1	158.9	1.5	166.3	0	1.5	0	0	0				Ratga	3	
0	0.6	4.2	40.3	75	0.3	76.5	0	0.3	0	0	0				Dudhniya Khurd	4	
0	1.7	51.5	45.4	157.4	1.3	162	0	1.3	0	0	0				Tilwandand	5	
0	32.7	35.3	43.5	320.7	3.8	329.7	0	3.8	0	0	0				Nagar	6	
0	1.9	30.5	35.3	132.8	2.8	135.1	0	2.8	0	0	0				Umjhar	7	
0	0	49	18.8	296.9	8.5	311.9	0	2.3	0	0	6.2				Vishunpur	8	
4.8	5.2	18.2	13.7	249.6	3	256.7	0	1	0	0	2				Junapara	9	
0	0	7.9	22.2	142.3	3.1	147.5	0	3.1	0	0	0				Chharchha	10	
0	0	36.5	48.3	122.4	5	135.5	0	5	0	0	0				Rakya	11	
0	0	1.9	6.2	44.6	0.4	45.4	0	0.4	0	0	0				Sitapur	12	
0	0	12.4	30.9	97.4	1.5	99.5	0	1.5	0	0	0				Dudhaniya Kalan	13	
0	0	25.7	26.4	189.5	62.7	135.8	61.1	1.6	0	0	0				Cherwapara	14	
0	0	13.4	15.2	264.7	21.4	266.8	0	21.4	0	0	0				Urumdunga	15	
0.4	0	51.8	60	468.3	101.8	403.2	101	0.8	0	0	0				Ani	16	
0.1	0	20	34	237.2	36.6	254.6	32.7	3.9	0	0	0				Khanda	17	
0	0	20	3.7	247.4	26.8	238.2	22.6	4.2	0	0	0				Amgaon	18	
0	0	43.4	48.3	115.5	1.7	117	0	0.4	0	0	1.2				Phulpur	19	
0	0	30.5	38.5	40.5	0.1	40.7	0	0.1	0	0	0				Shankarpur	20	
0	1.3	10.5	15.3	95.1	1.1	98.4	0	1.1	0	0	0				Dongripara	21	
0	5.2	10.3	82	316.8	23.1	299.9	21.4	1.7	0	0	0				Gadbadi	22	
0	1.8	20	10.6	167.9	4	184.1	0	4	0	0	0				Jaliyadand	23	
0	0	45	27.9	168.7	90.2	110.9	69	1	0	0	20				Sara	24	
0	22.1	8.5	36.2	109.3	0.9	108.4	0	0	0	0	0.9				Dhodhibahra	25	
0	0	109.1	97.6	225.9	16.5	226.5	15.4	1.1	0	0	0				Bhandarpara	26	
0	0	18.2	4	108.5	1	122.8	0	1	0	0	0				Karildhowa	27	
0	13.8	0.5	1.8	79.5	1.8	79.8	0	0	0	0	1.8				Surmi	28	
0	0	32.5	5	162.6	83.5	93.7	74.4	2.1	0	0	7				Salba	29	
0	0	90.6	30.5	157	11.4	168.2	0	4.4	7	0	0				Salka	30	

Sr.No.	Name village	Location code no.	Total area of the village (in hectares rounded up to one decimal place)	Total population (2011 census)	Number of households (2011 census)	Number of educational amenities available. (If not available within the village , the distance range code viz; a for < 5 Kms, b for 5-10 Kms and c for 10+ kms of nearest place where facility is available is given).													
						Pre-Primary school (PP)	Primary school (P)	Middle school (M)	Secondary School (S)	Senior Secondary school (SS)	Degree college of arts science & commerce (ASC)	Engineering college(EC)	Medical college (MC)	Management institute (MI)	Polytechnic (Pt)	Vocational training school /ITI	Non-formal training centre (NFTC)	Special school for disabled (SSD)	Others (specify)
1	2	3	4	5	6	7	8	9	10	11	12	13	14	15	16	17	18	19	20
31	Meko	431405	155	233	59	b	1	a	a	b	b	c	c		c	c			c
32	Khairatidand	431406	34.7	10	2	b	a	a	a	b	b	c	c	c	c	c			c
33	Bakira	431407	161.7	224	60	b	1	a	a	a	b	c	c		c	c			c
34	Tegani	431408	218.8	425	104	c	1	a	a	a	c	c	c	c	c	c			c
35	Dohadapara	431409	246.1	539	112	c	1	a	a	a	c	c	c	c	c	c			c
36	Matijhariya	431410	234.7	481	118	c	1	a	a	a	c	c	c	c	c	c			c
37	Putadand	431411	333.9	597	139	c	1	1	a	a	c	c	c	c	c	c			c
38	Amarpur	431412	455.1	704	140	c	2	1	a	a	c	c	c	c	c	c			c
39	Mansukh	431413	701.3	1466	349	c	5	1	1	1	c	c	c	c	c	c			c
40	Robo	431414	54.2	307	77	c	1	a	a	a	c	c	c	c	c	c			c
41	Chilka	431415	229.6	946	219	c	2	1	1	b	c	c	c	c	c	c			c
42	Piparhiya	431416	194.8	425	103	c	1	a	a	b	c	c	c	c	c	c			c
43	Basti	431417	248.9	789	185	b	1	1	a	b	b	c	c		c	c			c
44	Parcha	431418	214.1	693	148	b	1	1	b	b	b	c	c		c	c			c
45	Narkeli	431419	366.8	1064	270	b	1	1	b	b	b	c	c		c	c			c
46	Narsinghpur	431420	128	299	73	a	1	a	a	a	b	c	c		c	c			c
47	Deori	431421	249.3	440	115	b	1	a	b	b	b	c	c		c	c			c
48	Kot	431422	317.5	418	110	c	2	a	c	c	c	c	c		c	c			c
49	Saraigahana	431423	368.7	900	257	c	1	1	b	c	c	c	c		c	c			c
50	Mudijhariya	431424	440.6	613	139	c	1	1	c	c	c	c	c		c	c			c
51	Modipara	431425	350.7	938	219	b	2	1	b	b	b	c	c		c	c			c
52	Patrapali	431426	287.6	1040	237	b	1	a	a	b	b	c	c		c	c			c
53	Bhakhar	431427	158.1	69	19	b	1	1	1	b	b	c	c		c	c			c
54	Badgaon	431428	491.8	893	232	b	1	1	a	b	b	c	c		c	c			c
55	Jampani	431429	686.1	875	207	c	2	1	c	c	c	c	c		c	c			c
56	Dobhapani	431430	386.5	352	79	c	1	a	c	c	c	c	c		c	c			c
57	Korchadand	431431	235.1	267	54	c	1	b	c	c	c	c	c		c	c			c
58	Telaidhar	431432	309.7	260	74	c	1	a	c	c	c	c	c		c	c			c
59	Kanchanpur	431433	407.4	1433	343	a	2	1	a	a	a	c	c		c	c			c
60	Basudeopur	431434	171.6	290	71	b	1	a	b	b	b	c	c		c	c			c
61	Khutrapara	431435	231.5	561	145	b	1	a	b	b	b	c	c		c	c			c
62	Amapara	431436	440.6	1617	344	b	1	a	a	b	b	c	c		c	c			c
63	Charpara	431437	619.9	928	251	c	2	a	a	c	c	c	c		c	c			c
64	Tamjeera	431438	179.4	365	98	c	1	a	a	c	c	c	c		c	c			c

Number of Medical Amenities available. (If not available within the village, the distance range code viz; a for < 5 Kms, b for 5-10 Kms and c for 10+ kms of nearest place where facility is available is given).					Number of Non-Government Medical Amenities available.					Availability of drinking water - Yes / No						Name village											
Community health centre (CHC)	Primary health centre (PHC)	Primary health sub centre (PHS)	Maternity and child welfare centre (MCW)	T. B. clinic (TBC)	Hospital-allopathic (HA)	Hospital-alternative medicine (HO)	Dispensary (D)	Veterinary hospital (VH)	Mobile health clinic (MHC)	Family welfare centre (FWC)	Charitable non Govt. hospital/Nursing home.	Medical practitioner with MBBS Degree	Medical practitioner with other degree	Medical practitioner with no degree	Traditional practitioner and faith healer .		Medicine Shop	Others	Tap water (Treated/Untreated)	Well water (Covered / Uncovered well)	Hand Pump	Tube wells / Bore well	Spring	River / Canal	Tank / Pond / Lake	Others	
21	b	b	a	a	b			b	b	a	a	b	0	0	0	0	0	0	No	Yes	Yes	No	No	No	Yes	No	Meko
22	b	b	a	b	b				b	b	b	0	0	0	0	0	0	0	No	Yes	Yes	No	No	No	No	No	Khairatidand
23	b	b	a	b	b			b	b	a	b	b	0	0	0	0	0	0	No	Yes	Yes	No	No	Yes	No	No	Bakira
24	c	a	a	c	c			a	c	a	c	c	0	0	0	0	0	0	No	Yes	Yes	No	No	Yes	Yes	No	Tegani
25	c	a	b	c	c			a	c	a	c	c	0	0	0	0	0	0	No	Yes	Yes	No	No	No	Yes	No	Dohadapara
26	c	a	b	c	c			a	c	a	c	c	0	0	0	0	0	0	No	Yes	Yes	No	No	Yes	Yes	No	Matijhariya
27	c	a	a	c	c			c	c	a	c	c	0	0	0	0	0	0	No	Yes	Yes	No	No	No	Yes	No	Putadand
28	c	a	l	c	c			a	c	a	c	c	0	0	0	0	0	0	No	Yes	Yes	No	No	No	Yes	No	Amarpur
29	c	l	l	c	c			l	c	l	c	c	0	0	0	0	0	0	No	Yes	Yes	No	No	Yes	Yes	No	Mansukh
30	c	a	b	c	c			c	c	a	c	c	0	0	0	0	0	0	No	Yes	Yes	No	No	No	No	No	Robo
31	c	b	l	c	c			b		b	b	c	0	0	0	0	0	0	No	Yes	Yes	No	No	Yes	Yes	No	Chilka
32	c	b	a	c	c			c	c	b	c	c	0	0	0	0	0	0	No	Yes	Yes	No	No	No	Yes	No	Piparniya
33	b	b	a	b	b			b	b	b	b	b	0	0	0	0	0	0	No	Yes	Yes	Yes	No	Yes	No	No	Basti
34	b	b	b	b	b			b	b	b	b	b	0	0	0	0	0	0	No	Yes	Yes	Yes	No	Yes	No	No	Parcha
35	b	b	a	b	b			b	b	b	b	b	0	0	0	0	0	0	No	Yes	Yes	Yes	No	Yes	No	No	Narkeli
36	a	a	a	a	a			a	a	a	a	a	0	0	0	0	0	0	No	Yes	Yes	Yes	No	Yes	Yes	No	Narsinghpur
37	b	b	l	b	b			b	b	b	b	b	0	0	0	0	0	0	No	Yes	Yes	Yes	No	Yes	Yes	No	Deori
38	c	c	b	c	c			c	c	c	c	c	0	0	0	0	0	0	No	Yes	Yes	No	No	Yes	No	No	Kot
39	c	c	l	c	c			c	c	c	c	c	0	0	0	0	0	0	No	Yes	Yes	Yes	No	Yes	No	No	Saraigahana
40	c	c	b	c	c			c	c	c	c	c	0	0	0	0	0	0	No	Yes	Yes	No	No	No	No	No	Mudijhariya
41	b	b	a	b	b			b	b	b	b	b	0	0	0	0	0	0	No	Yes	Yes	No	No	Yes	Yes	No	Modipara
42	b	b	a	b	b			b	b	b	b	b	0	0	0	0	0	0	No	Yes	Yes	Yes	No	Yes	Yes	No	Patrapali
43	b	a	a	b	b			a	b	a	b	b	0	0	0	0	0	0	No	Yes	Yes	Yes	No	Yes	No	No	Bhakhar
44	b	b	a	b	b			b	b	b	b	b	0	0	0	0	0	0	No	Yes	Yes	Yes	No	Yes	Yes	No	Badgaon
45	c	c	b	c	c			c	c	c	c	c	0	0	0	0	0	0	No	Yes	Yes	No	No	Yes	Yes	No	Jampani
46	c	c	b	c	c			c	c	c	c	c	0	0	0	0	0	0	No	Yes	Yes	No	No	Yes	Yes	No	Dobhapani
47	c	c	b	c	c			c	c	c	c	c	0	0	0	0	0	0	No	Yes	Yes	No	No	Yes	Yes	No	Korchadand
48	c	b	c	c	c			c	c	c	c	c	0	0	0	0	0	0	No	Yes	Yes	No	No	Yes	No	No	Telaidhar
49	a	a	l		a			a	a	a	a	a	0	0	0	0	0	0	No	Yes	Yes	Yes	No	Yes	No	No	Kanchanpur
50	a	a	a	b	b			a	b	a	b	b	0	0	0	0	0	0	No	Yes	Yes	Yes	No	Yes	No	No	Basudeopur
51	a	a	a	b	b			a	b	a	a	b	0	0	0	0	0	0	No	Yes	Yes	Yes	No	Yes	No	No	Khutrapara
52	b	b	l	b	b			b	b	b	b	b	0	0	0	0	0	0	No	Yes	Yes	Yes	No	Yes	No	No	Amapara
53	c	b	b	c	c			b	c	b	a	c	0	0	0	0	0	0	No	Yes	Yes	Yes	No	Yes	No	No	Charpara
54	c	a	a	c	c			a	c	a	a	c	0	0	0	0	0	0	No	Yes	Yes	Yes	No	Yes	No	No	Tamjeera
																											2

Sr.No.	Name village	Availability of toilet & others Yes / No				Communication and transport facilities (If amenities available code -Yes is given except for Village Pin Code ,If not available within the village , the distance range code viz; a for < 5 Kms, b for 5-10 Kms and c for 10+ kms of nearest place where facility is available is given).																
		Community toilet including bath.	Community toilet excluding bath.	Rural sanitary mart or sanitary hardware outlet available near the village.	Community bio- gas or recycle of waste for productive use.	Post office(PO)	Sub post office (SPO)	Post & Telegraph office (P&TO)	Village Pin Code	Telephones (Land lines)	Public call office (PCO)	Mobile phone coverage	Internet cafes/ Common service centre (CSC)	Private courier facility	Bus service (Public & Private)	Railway stations	Auto/Modified Autos	Taxis and Vans	Tractors	Cycle-pulled rickshaws(Manual & Machine driven)	Carts driven by animals	Sea /River ferry service
1	2	47	48	49	50	51	52	53	54	55	56	57	58	59	60	61	62	63	64	65	66	67
31	Meko	No	No	No	No	b	b	b	497335	b	b	Yes	b	b	Yes	c	b	b	Yes	b		
32	Khairatidand	No	No	No	No	b	a	a	497335	b	b	Yes	b	b		c	b	b	Yes	b		
33	Bakira	No	No	No	No	b	b	b	497335	b	b	Yes	b	b		c	b	b	Yes	b		
34	Tegani	No	No	No	No	c	a	c	497335	b	c	Yes	c	c	Yes	c	Yes	Yes	Yes	b		
35	Dohadapara	No	No	No	No	c	a	c	497335	b	c	Yes	c	c		c	Yes	a	Yes	b		
36	Matijhariya	No	No	No	No	c	a	c	497335	b	c	Yes	c	c		c	a	a	Yes	b		
37	Putadand	No	No	No	No	c	a	c	497335	c	c	Yes	c	c		c	Yes	a	Yes	b		
38	Amarpur	No	No	No	No	a	a	c	497335	b	b	Yes	c	c	Yes	c	a	c	Yes	b		
39	Mansukh	No	No	No	No	Yes	Yes	c	497335	c	c	Yes	c	c	Yes	c	Yes	Yes	Yes	Yes		
40	Robo	No	No	No	No	c	a	c	497335	b	c	Yes	c	c		c	a	a	Yes	b		
41	Chilka	No	No	No	No	c	a	c	497335	c	c	Yes	c	c		c	c	a	c	b		
42	Piparhiya	No	No	No	No	c	b	c	497335	c	c	Yes	c	c		c	a	b	Yes	b		
43	Basti	No	No	No	No	b	b	b	497335	b	b	Yes	b	b		c	b	b	Yes	Yes		
44	Parcha	No	No	No	No	b	b	b	497335	b	b	Yes	b	b		c	b	b	Yes	Yes		
45	Narkeli	No	No	No	No	b	b	b	495671	b	b	Yes	b	b		c	b	b	Yes	Yes		
46	Narsinghpur	No	No	No	No	a	a	a	491332	a	a	Yes	a	a		c	a	a	Yes	b		
47	Deori	No	No	No	No	b	a	b	493555	b	b	Yes	b	b	Yes	c	Yes	Yes	Yes	b		
48	Kot	No	No	No	No	c	b	c	495671	c	c	Yes	c	c		c	c	c	Yes	b		
49	Saraigahana	No	No	No	No	c	c	c	497335	c	c	Yes	c	c		c	c	c	Yes	Yes		
50	Mudijhariya	No	No	No	No	c	c	c	495671	c	c	Yes	c	c		c	c	c	Yes	b		
51	Modipara	No	No	No	No	b	a	b	495671	b	b	Yes	b	b		c	Yes	Yes	Yes	b		
52	Patrapali	No	No	No	No	Yes	Yes	b	491332	b	b	Yes	b	b	Yes	c	Yes	Yes	Yes	Yes		
53	Bhakhar	No	No	No	No	b	a	b	493116	b	b	Yes	b	b	Yes	c	b	b	Yes	Yes		
54	Badgaon	No	No	No	No	b	a	b	493116	b	b	Yes	b	b	Yes	c	Yes	Yes	Yes	b		
55	Jampani	No	No	No	No	c	b	c	493555	c	c	Yes	c	c		c	c	c	Yes	b		
56	Dobhapani	No	No	No	No	c	c	c	493555	c	c	Yes	c	c		c	c	c	Yes	b		
57	Korchadand	No	No	No	No	c	c	c	495671	c	c	Yes	c	c		c	c	c	Yes	b		
58	Telaidhar	No	No	No	No	c	c	c	491332	c	c	Yes	c	c		c	c	c	Yes	b		
59	Kanchanpur	No	No	No	No	a	a	a	497335	a	a	Yes	a	a	Yes	c	a	a	Yes	Yes		
60	Basudeopur	No	No	No	No	b	a	b	493116	b	b	Yes	b	b		c	b	b	Yes	Yes		
61	Khutrapara	No	No	No	No	b	a	b	495671	b	b	Yes	b	b		c	b	b	Yes	Yes		
62	Amapara	No	No	No	No	b	a	b	492109	b	b	Yes	b	b	Yes	c	b	b	Yes	Yes		
63	Charpara	No	No	No	No	c	b	c	493555	c	c	Yes	c	c		c	c	c	Yes	Yes		
64	Tamjeera	No	No	No	No	c	b	c	491332	c	c	Yes	c	c	Yes	c	c	c	Yes	Yes		

Village connected to highways,village roads, banks & credit societies (If amenities available code -Yes is given, If not available within the village , the distance range code viz; a for < 5 Kms, b for 5-10 Kms and c for 10+ kms of nearest place where facility is available is given).

Availability of miscellaneous facilities (If amenities available code -Yes is given, If not available within the village , the distance range code viz; a for < 5 Kms, b for 5-10 Kms and c for 10+ kms of nearest place where facility is available is given).

68	69	70	71	72	73	74	75	76	77	78	79	80	81	82	83	84	85	86	87	88	89	90	91	
Connected to national highway(NH)	Connected to state highway(SH)	Connected to major district road (MDR)	Connected to others district road	Pucca roads	Kutchcha roads	Water bounded macadam(WBM) roads	Navigable waterway (river/canal)(NW)	Footpaths (FP)	Commercial & Co-operative Banks	ATM	Agricultural Credit Societies	Self-Help Group (SHG)	Public distribution system (PDS) shop	Mandis / Regular market	Weekly Haat	Agricultural marketing society	Integrated Child Development Scheme (Nutritional Centres)	Anganwadi Centre (Nutritional Centres)	Others (Nutritional Centres)	ASHA (Accredited Social Health Activist)	Community centre with/without TV	Sports Field,	Sports Club / Recreation Centre	
b	a	a	Yes	Yes	Yes	Yes	a	b	b	c	Yes	a	b	a	c	b	Yes	Yes	Yes	a	a	b	Meko	
b	b	a	a	a	Yes	Yes		b	b	b	Yes	a	b	b	b	b	Yes	Yes	Yes	b	a	b	Khairatidand	
b	a	a	Yes	Yes	Yes	Yes		b	b	c	Yes	a	b	b	c	b	Yes	Yes	Yes	b	Yes	b	Bakira	
c	a	Yes	Yes	Yes	Yes	Yes		c	c	c	Yes	a	c	a	c	c	Yes	Yes	Yes	c	Yes	c	Tegani	
c	a	a	Yes	Yes	Yes	Yes		c	c	c	Yes	a	c	a	c	c	Yes	Yes	Yes	a	a	c	Dohadapara	
c	a	a	Yes	Yes	Yes	Yes		c	c	c	Yes	Yes	c	Yes	c	c	Yes	Yes	Yes	Yes	a	c	Matijhariya	
c	c	Yes	Yes	Yes	Yes	Yes		c	c	c	Yes	Yes	c	a	c	c	Yes	Yes	Yes	a	a	c	Amarpur	
c	Yes	Yes	Yes	Yes	Yes	Yes	a	c	c	c	Yes	Yes	c	Yes	c	c	Yes	Yes	Yes	c	Yes	c	Mansukh	
c	c	a	a	Yes	Yes	Yes	a	c	c	c	Yes	a	c	a	c	c	Yes	Yes	Yes	c	a	c	Robo	
c	b	b	Yes	Yes	Yes	Yes		c	c	c	Yes	Yes	c	Yes	c	c	Yes	Yes	Yes	b	Yes	c	Chilka	
c	b	b	Yes	Yes	Yes	Yes		c	c	c	Yes	a	c	b	c	c	Yes	Yes	Yes	b	c	c	Piparihiya	
b	b	b	b	Yes	Yes	Yes		b	b	b	Yes	Yes	b	b	b	b	Yes	Yes	Yes	b	Yes	b	Basti	
b	b	b	b	Yes	Yes	Yes		b	b	b	Yes	b	b	b	b	b	Yes	Yes	Yes	b	Yes	b	Parcha	
b	b	a	a	Yes	Yes	Yes		b	b	b	Yes	Yes	b	b	b	b	Yes	Yes	Yes	b	Yes	b	Narkeli	
a	a	a	Yes	Yes	Yes	Yes		a	a	a	Yes	a	a	a	a	a	a	Yes	Yes	a	a	a	Narsinghpur	
b	b	Yes	Yes	Yes	Yes	Yes		b	b	b	Yes	a	b	b	b	b	Yes	Yes	Yes	a	Yes	b	Deori	
c	c	b	Yes	Yes	Yes	Yes		c	c	c	Yes	b	c	c	c	c	Yes	Yes	Yes	c	b	c	Kot	
c	c	c	c	Yes	Yes	Yes		c	c	c	Yes	Yes	c	c	c	c	Yes	Yes	Yes	c	Yes	c	Saraighana	
c	c	b	b	Yes	Yes	Yes		c	c	c	Yes	c	c	c	c	c	Yes	Yes	Yes	c	Yes	c	Mudijhariya	
b	b	a	Yes	Yes	Yes	Yes		b	b	b	Yes	Yes	b	b	b	b	Yes	Yes	Yes	b	Yes	b	Modipara	
b	b	Yes	Yes	Yes	Yes	Yes		b	b	b	Yes	a	b	b	b	b	Yes	Yes	Yes	b	a	b	Patrapali	
b	b	b	Yes	Yes	Yes	Yes		b	b	b	Yes	a	b	b	b	b	Yes	Yes	Yes	b	Yes	b	Bhakhar	
b	b	Yes	Yes	Yes	Yes	Yes		b	b	b	Yes	Yes	b	b	b	b	Yes	Yes	Yes	a	a	b	Badgaon	
c	c	c	c	Yes	Yes	Yes		c	c	c	Yes	Yes	c	c	c	c	Yes	Yes	Yes	b	Yes	c	Jampani	
c	c	b	Yes	Yes	Yes	Yes		c	c	c	Yes	a	c	a	c	c	Yes	Yes	c	c	a	c	Dobhapani	
c	c	b	a	a	Yes	Yes		c	c	c	Yes	b	c	b	c	c	Yes	Yes	Yes	c	b	c	Korchadand	
c	c	a	a	a	Yes			c	c	c	Yes	a	c	a	c	c	Yes	Yes	Yes	c	c	c	Telaidhar	
a	a	Yes	Yes	Yes	Yes	Yes		a	a	a	Yes	Yes	a	Yes	a	a	Yes	Yes	Yes	a	Yes	a	Kanchanpur	
b	b	b	a	Yes	Yes	Yes		b	b	b	Yes	a	b	a	b	b	Yes	Yes	Yes	b	Yes	a	Basudeopur	
b	b	b	a	Yes	Yes	Yes		b	b	b	Yes	a	b	a	b	b	Yes	Yes	Yes	b	Yes	b	Khutrapara	
b	b	b	Yes	Yes	Yes	Yes		b	b	b	Yes	Yes	b	a	b	b	Yes	Yes	Yes	a	a	Yes	Amapara	
c	c	c	Yes	Yes	Yes	Yes		c	c	c	Yes	a	c	a	c	c	Yes	Yes	Yes	c	Yes	b	Charpara	
c	c	c	Yes	Yes	Yes	Yes		c	c	c	Yes	a	c	b	c	c	Yes	Yes	Yes	c	a	c	Tamjeera	

n. If not available within the village , the distance range where facility is available is given).											Availability of electricity (Yes/No)		Land Use				
											Nearest Town		Area under different types of				
1	2	92	93	94	95	96	97	98	99	100	101	102	103	104	105	106	107
		Cinema / Video Hall	Public Library	Public Reading Room	Newspaper Supply	Assembly Polling station	Birth & Death Registration Office	Power Supply for Domestic Use (ED)	Power Supply for Agricultural Use (EAG)	Power Supply for Commercial Use (EC)	Power Supply for All Uses (EA)	Name	Distance range code i.e. a for < 5 Kms, b for 5-10 Kms and c for 10+ kms .	Forests	Area under Non-agricultural Uses	Barren and Un-cultivable land	Permanent Pastures and Other Grazing Lands
31	Meko	b	b	a	b	a	a	Yes	Yes	No	No	Baikunthpur	b	0	10.5	1.3	23.6
32	Khairatidand	b	b	b	b	a	a	No	No	No	No	Baikunthpur	b	1.5	2	0.9	9.7
33	Bakira	b	b	a	b	a	a	Yes	Yes	No	No	Baikunthpur	b	34	7.8	15.8	25.8
34	Tegani	c	c	a	c	a	a	Yes	Yes	No	No	Baikunthpur	c	82.8	2.1	0	5.4
35	Dohadapara	c	c	a	c	Yes	a	Yes	Yes	No	No	Baikunthpur	c	0	14.2	1.7	45.2
36	Matijhariya	c	c	a	c	Yes	a	Yes	Yes	No	No	Baikunthpur	c	69	1.7	0	53.3
37	Putadand	c	c	Yes	c	Yes	Yes	Yes	Yes	No	No	Baikunthpur	c	0	1.5	32.3	126.2
38	Amarpur	c	c	Yes	Yes	Yes	Yes	Yes	Yes	No	No	Baikunthpur	c	96.5	3.8	12.8	14.5
39	Mansukh	c	c	Yes	Yes	Yes	Yes	Yes	Yes	No	No	Baikunthpur	c	32.2	8.5	130	61
40	Robo	c	c	a	c	a	a	No	No	No	No	Baikunthpur	c	3	0.5	2.4	15.7
41	Chilka	c	c	Yes	Yes	Yes	Yes	Yes	Yes	No	No	Baikunthpur	c	0	14.5	1.4	20.8
42	Piparhiya	c	c	a	c	a	a	Yes	Yes	No	No	Baikunthpur	c	28.2	1.5	0.9	22.2
43	Basti	b	b	Yes	b	Yes	Yes	No	No	No	Yes	Baikunthpur	b	40.5	25.1	0	13.8
44	Parcha	b	b	Yes	b	Yes	Yes	No	No	No	Yes	Baikunthpur	b	0	17.5	9.9	1.8
45	Narkeli	b	b	Yes	b	Yes	Yes	No	No	No	Yes	Baikunthpur	b	0	36.7	1.2	64.9
46	Narsinghpur	a	a	a	Yes	Yes	Yes	No	No	No	Yes	Baikunthpur	a	0	32	0	1.9
47	Deori	b	b	a	Yes	Yes	a	Yes	Yes	No	No	Baikunthpur	b	0	35.9	0.6	30.3
48	Kot	c	c	a	c	a	a	No	No	No	Yes	Baikunthpur	c	0	20.3	118.5	48.2
49	Saraigahana	c	Yes	Yes	c	Yes	Yes	No	No	No	Yes	Baikunthpur	c	0	37	0	134.6
50	Mudijhariya	c	c	c	c	Yes	a	No	No	No	Yes	Baikunthpur	c	0	20.3	0	9.2
51	Modipara	b	b	Yes	Yes	Yes	Yes	Yes	Yes	No	No	Baikunthpur	b	31.6	43.3	6	5
52	Patrapali	b	b	a	b	Yes	a	Yes	Yes	No	No	Baikunthpur	c	0	38.7	0	5.8
53	Bhakhar	b	b	a	Yes	Yes	a	No	No	No	Yes	Baikunthpur	b	0	9.6	12.4	20.2
54	Badgaon	b	b	Yes	Yes	Yes	Yes	Yes	Yes	No	No	Baikunthpur	b	86	40.3	2.5	37.4
55	Jampani	c	c	Yes	Yes	Yes	Yes	Yes	Yes	No	No	Baikunthpur	c	134.1	72.5	83.4	24.9
56	Dobhapani	c	c	a	c	Yes	a	Yes	Yes	No	No	Baikunthpur	c	194	33.6	5	2.2
57	Korchadand	c	c	b	c	a	b	Yes	No	No	No	Baikunthpur	c	69.1	16	32.2	14
58	Telaidhar	c	c	a	c	Yes	a	No	No	No	No	Baikunthpur	c	93.8	37.4	30.2	3.8
59	Kanchanpur	a	a	Yes	Yes	Yes	Yes	No	No	No	Yes	Baikunthpur	a	0	3.7	28.5	41.4
60	Basudeopur	b	b	b	b	a	a	No	No	No	Yes	Baikunthpur	b	0	12.5	4.9	17.3
61	Khutrapara	b	b	a	b	Yes	a	No	No	No	Yes	Baikunthpur	b	0	1.4	10.2	18.3
62	Amapara	b	b	Yes	Yes	Yes	Yes	No	No	No	Yes	Baikunthpur	b	0	20.3	0	9.2
63	Charpara	c	c	a	c	Yes	a	No	No	No	Yes	Baikunthpur	c	1.2	66.8	0	118.3
64	Tamjeera	c	c	a	Yes	Yes	a	No	No	No	Yes	Baikunthpur	c	1.2	12.3	5.9	4

Land Use and use (in hectares rounded up to one decimal place)							Area irrigated by source (in hectare).					Name of three most important commodities manufactured			Name of Village	Serial Number
Land Under Miscellaneous Tree Crops etc.	Culturable Waste Land	Fallow lands other than current fallows	Current Fallows	Net Area Sown	Total Irrigated Land Area	Total Un-irrigated Land Area	Canals (C)	Wells/Tube-wells(W/TW)	Tanks/Lakes(T/L)	Water Falls(WF)	Others(O)	First	Second	Third		
108	109	110	111	112	113	114	115	116	117	118	119	120	121	122	2	1
0	0	66.4	2.9	50.3	24.6	43.4	23.5	1.1	0	0	0				Meko	31
0	0	9.5	4.4	6.7	2	4.7	2	0	0	0	0				Khairatidand	32
0	0	18.2	6.1	54.1	15.1	53.1	6.1	9	0	0	0				Bakira	33
0	17.2	20.2	35.5	55.6	2	55.4	0	0	0	0	2				Tegani	34
0	12.5	33.1	71.2	68.3	4.9	65.6	0	2	0	0	2.9				Dohadapara	35
0	14.9	0.5	9.1	86.2	3.1	88.6	0	0	0	0	3.1				Matijhariya	36
7.7	0	10.2	22.1	133.8	1.7	139.1	0	0	0	0	1.7				Putadand	37
0	51.3	73.5	84.2	118.4	4.7	113.7	3	0	0	0	1.7				Amarpur	38
0.1	40.8	34.2	133.5	261	5.7	266.5	0	2	0	0	3.7				Mansukh	39
0	1.6	0.1	1.1	29.6	0.4	30	0	0	0	0	0.4				Robo	40
0	4.3	7	48.4	133.2	4.2	136.3	0	2	0	0	2.2				Chilka	41
0	7.2	36.8	48.3	49.7	1.5	49.6	0	0	0	0	1.5				Piparhiya	42
0	0	20.4	15.7	133.5	85.9	73.4	80.2	5.2	0.5	0	0				Basti	43
0	0	31.2	12.3	141.4	114.7	50.7	114.1	0.7	0	0	0				Parcha	44
0	0	39.1	69.2	155.7	99.4	71.6	97	1	1.4	0	0				Narkeli	45
0	0	15.2	11.6	67.2	65.5	6	64.7	0.8	0	0	0				Narsinghpur	46
0	0	38.1	50	94.4	1	97.6	0	1	0	0	0				Deori	47
0	0	9.7	19.1	101.6	18.7	92.3	18	0.7	0	0	0				Kot	48
0	0	15.2	30	151.9	58.9	108.7	55.1	3.8	0	0	0				Saraighana	49
0	0	37.1	68.2	305.8	39.4	301.5	33.5	5.9	0	0	0				Mudijhariya	50
0	0	17.9	41.6	205.3	3.1	208.2	0	0.7	0	0	2.4				Modipara	51
0	0	16.3	24.4	202.3	1	206.4	0	1	0	0	0				Patrapali	52
0	0	19.8	22.3	73.7	4.8	72.4	4.3	0.5	0	0	0				Bhakhar	53
0	0	28.9	61.8	235	3.1	238.3	0	0.7	0	0	2.4				Badgaon	54
0	0	75.6	101.4	194.2	4.3	208	4.1	0	0	0	0.2				Jampani	55
0	0	35.1	46.5	70.2	5.6	68.4	0	0.4	5.1	0	0				Dobhapani	56
0	0	7.2	27.7	68.9	1.4	72	0	0.2	1.3	0	0				Korchadand	57
0	0	9.8	25.5	109.2	7	112.3	0	0.2	0	0	6.7				Telaidhar	58
0	0	1.5	35.2	297	237	99.2	228	9	0	0	0				Kanchanpur	59
0	0	29.4	41.8	65.7	13.7	62.1	12.9	0.8	0	0	0				Basudeopur	60
0	0	23.3	67.5	110.9	36.4	87.3	34.8	1.6	0	0	0				Khutrapara	61
0	0	37.1	68.2	305.8	39.4	301.5	33.5	5.9	0	0	0				Amapara	62
0	0	42.4	117.8	273.3	25.9	267	21.7	4.1	0	0	0				Charpara	63
0	0	28.7	17.5	109.7	33.5	95	32.1	0	0	0	1.4				Tamjeera	64

Sr.No.	Name village	Location code no.	Total area of the village (in hectares rounded up to one decimal place)	Total population (2011 census)	Number of households (2011 census)	Number of educational amenities available. (If not available within the village , the distance range code viz; a for < 5 Kms, b for 5-10 Kms and c for 10+ kms of nearest place where facility is available is given).														
						Pre-Primary school (PP)	Primary school (P)	Middle school (M)	Secondary School (S)	Senior Secondary school (SS)	Degree college of arts science & commerce (ASC)	Engineering college(EC)	Medical college (MC)	Management institute (MI)	Polytechnic (Pt)	Vocational training school /ITI	Non-formal training centre (NFTC)	Special school for disabled (SSD)	Others (specify)	
1	2	3	4	5	6	7	8	9	10	11	12	13	14	15	16	17	18	19	20	
65	Barpara	431439	172.6	414	93	1	1	1	b	c	c	c	c		c	c			c	
66	Chopan	431440	327.8	485	115	c	1	1	b	c	c	c	c		c	c			c	
67	Sanbothapara	431441	272.3	353	96	c	1	a	b	c	c	c	c		c	c			c	
68	Jatasemar	431442	295.8	462	105	c	1	1	b	c	c	c	c		c	c			c	
69	Jharnapara	431443	512.4	941	226	c	1	1	1	b	c	c	c		c	c			c	
70	Sattipara	431444	138.6	516	124	c	1	a	a	c	c	c	c		c	c			c	
71	Kadamnara	431445	385.4	655	181	c	2	a	a	b	c	c	c		c	c			c	
72	Raghubirpur	431446	235.8	383	94	c	1	1	b	b	c	c	c		c	c			c	
73	Golhaghat	431447	147.7	345	91	c	1	a	b	b	c	c	c		c	c			c	
74	Jaipur	431448	193.2	304	85	c	1	1	b	b	c	c	c		c	c			c	
75	Kudeli	431449	686.2	2064	498	a	4	1	1	1	c	c	c		c	c			c	
76	Sarbhoka	431450	1047.1	3969	893	1	5	4	1	1	c	c	c		b	c			c	
77	Bodar	431451	1957	5089	1353	1	7	3	1	b	c	c	c	c	c	c			c	
78	Khodri	431452	347.8	1022	293	b	1	a	a	a	c	c	c	c	c	c			c	
79	Kasara	431453	944.9	3242	898	b	7	1	b	b	c	c	c	c	c	c			c	
80	Dabripara	431454	288.9	1101	309	b	1	1	a	a	c	c	c	c	c	c			c	
81	Targawan	431455	389.6	1284	342	c	3	1	1	1	c	c	c	c	c	c			c	
82	Amhar	431456	293.3	1306	365	b	2	1	a	a	b	c	c	c	c	c			c	
83	Rampur	431457	289	897	192	c	2	1	b	b	c	c	c	c	c	c			c	
84	Pasla	431458	143.2	373	87	c	1	1	b	b	c	c	c	c	c	c			c	
85	Shivpur	431459	134.9	381	88	c	1	a	a	a	c	c	c	c	c	c			c	
86	Kotaktal	431460	219	788	201	c	2	1	a	a	c	c	c	c	c	c			c	
87	Jamghana	431461	236.9	777	180	b	1	1	1	1	b	c	c	c	c	c			c	
88	Hathwar	431462	236.8	581	142	c	1	a	a	a	c	c	c	c	c	c			c	
89	Mahora	431463	440.4	1791	455	c	3	1	a	a	c	c	c	c	c	c			c	
90	Manpur	431464	111.6	290	68	c	1	a	a	a	c	c	c	c	c	c			c	
91	Dakaipara	431465	201.3	1123	298	c	1	1	a	c	c	c	c	c	c	c			c	
92	Khairi	431466	189.6	390	118	a	1	a	a	c	c	c	c		c	c			c	
93	Murma	431467	1555.5	2410	559	b	5	2	b		c	c	c	c	c	c			c	
94	Anga	431468	237.7	724	170	b	3	1	b	b	c	c	c	c	c	c			c	
95	Putra	431469	533.5	1706	462	b	3	2	b	b	c	c	c	c	c	c			c	
96	Champajhar	431470	585.4	1376	329	a	3	1	a	c	c	c	c		c	c			c	
97	Pipardand	431471	260.1	690	150	b	2	1	a	b	c	c	c	c	c	c			c	
98	Bardiya	431472	317.4	1605	346	a	3	1	1	a	c	c	c	c	c	c			c	

Number of Medical Amenities available. (If not available within the village, the distance range code viz; a for < 5 Kms, b for 5-10 Kms and c for 10+ kms of nearest place where facility is available is given).					Number of Non-Government Medical Amenities available.					Availability of drinking water - Yes / No					Name village											
Community health centre (CHC)	Primary health centre (PHC)	Primary health sub centre (PHS)	Maternity and child welfare centre (MCW)	T.B. clinic (TBC)	Hospital-allopathic (HA)	Hospital-alternative medicine (HO)	Dispensary (D)	Veterinary hospital (VH)	Mobile health clinic (MHC)	Family welfare centre (FWC)	Charitable non Govt. hospital/Nursing home.	Medical practitioner with MBBS Degree	Medical practitioner with other degree	Medical practitioner with no degree		Traditional practitioner and faith healer .	Medicine Shop	Others	Tap water (Treated/Untreated)	Well water (Covered / Uncovered well)	Hand Pump	Tube wells / Bore well	Spring	River / Canal	Tank / Pond / Lake	Others
21	c	l	b	c	e	b	c	l	b	c	0	0	0	0	0	0	0	No	Yes	Yes	Yes	No	Yes	No	No	Barpara
22	c	a	b	c	c	a	c	a	c	c	0	0	0	0	0	0	0	No	Yes	Yes	Yes	No	Yes	No	No	Chopan
23	c	a	b	c	c	a	c	a	c	c	0	0	0	0	0	0	0	No	Yes	Yes	Yes	No	Yes	No	No	Sanbothapara
24	c	b	b	c	c	b	c	b	c	c	0	0	0	0	0	0	0	No	Yes	Yes	Yes	No	Yes	No	No	Jatasemar
25	c	b	l	c	c	b	c	b	c	c	0	0	0	0	0	0	0	No	Yes	Yes	Yes	No	Yes	No	No	Jharnapara
26	c	b	a	c	c	b	c	b	a	c	0	0	0	0	0	0	0	No	Yes	Yes	Yes	No	Yes	No	No	Sattipara
27	c	b	l	c	c	c	c	b	a	c	0	0	0	0	0	0	0	No	Yes	Yes	Yes	No	Yes	No	No	Kadamnara
28	c	b	b	c	c	c	c	b	b	c	0	0	0	0	0	0	0	No	Yes	Yes	No	No	No	No	No	Raghubirpur
29	c	b	b	c	c	c	c	b	b	c	0	0	0	0	0	0	0	No	Yes	Yes	No	No	Yes	No	No	Golhaghat
30	c	c	a	c	c	c	c	b	b	c	0	0	0	0	0	0	0	No	Yes	Yes	No	No	Yes	No	No	Jaipur
31	c	a	a	c	c	c	a	c	c	c	0	0	0	0	0	0	0	No	Yes	Yes	Yes	No	No	Yes	No	Kudeli
32	c	a	l	c	c	c	l	c	c	c	0	0	0	0	0	1	0	No	No	Yes	No	No	No	Yes	No	Sarbhoka
33	c	l	l	c	c	c	c	l	c	c	0	0	0	0	0	0	1	Yes	Yes	Yes	Yes	No	No	Yes	No	Bodar
34	b	a	a	b	b	b	b	b	b	b	0	0	0	0	0	0	0	No	Yes	Yes	Yes	No	Yes	Yes	No	Khodri
35	c	a	l	b	b	b	b	b	b	b	0	0	0	0	0	0	0	No	Yes	Yes	Yes	No	Yes	Yes	No	Kasara
36	c	a	a	c	c	c	c	c	c	c	0	0	0	0	0	0	0	No	Yes	Yes	Yes	No	No	Yes	No	Dabripara
37	c	c	c	c	c	c	c	c	c	c	0	0	0	0	0	0	0	No	Yes	Yes	Yes	No	No	Yes	No	Targawan
38	b	b	l	b	b	b	b	b	b	b	0	0	0	0	0	0	0	No	Yes	Yes	No	No	Yes	Yes	No	Amhar
39	c	b	a	c	c	c	c	b	c	c	0	0	0	0	0	0	0	No	Yes	Yes	Yes	No	Yes	Yes	No	Rampur
40	c	b	a	c	c	a	b	b	c	c	0	0	0	0	0	0	0	No	Yes	Yes	Yes	No	Yes	No	No	Pasla
41	c	b	l	c	c	c	b	b	b	c	0	0	0	0	0	0	0	No	Yes	Yes	Yes	No	No	Yes	No	Shivpur
42	c	c	c	c	c	c	c	c	a	c	0	0	0	0	0	0	0	No	Yes	Yes	No	No	No	Yes	No	Kotaktal
43	b	b	b	b	b	b	b	b	b	b	0	0	0	0	0	0	0	No	Yes	Yes	Yes	No	No	Yes	No	Jamghana
44	c	c	c	c	c	c	c	c	a	c	0	0	0	0	0	0	0	No	Yes	Yes	Yes	No	Yes	Yes	No	Hathwar
45	c	c	c	c	c	c	c	c	c	c	0	0	0	0	0	0	0	No	Yes	Yes	Yes	No	Yes	Yes	No	Mahora
46	c	c	c	c	c	c	c	c	c	c	0	0	0	0	0	0	0	No	Yes	Yes	Yes	No	No	Yes	No	Manpur
47	a	a	a	c		a	c	a	c	c	0	0	0	0	0	0	0	No	Yes	Yes	No	No	No	Yes	No	Dakaipara
48	a	a	a	c		a	c	a	c	c	0	0	0	0	0	0	0	No	Yes	Yes	Yes	No	Yes	Yes	No	Khairi
49	b	c	l	c	c	b	b	b	c	c	0	0	0	0	0	0	0	No	Yes	Yes	No	No	Yes	Yes	No	Murma
50	b	c	a	c	c	b	b	b	c	c	0	0	0	0	0	0	0	No	Yes	Yes	No	No	No	Yes	No	Anga
51	b	c	l	c	c	b	b	b	c	c	0	0	0	0	0	0	0	No	Yes	Yes	No	No	Yes	Yes	No	Puta
52	a	a	a	c	a	c	c	a	c	c	0	0	0	0	0	0	0	No	Yes	Yes	No	No	Yes	Yes	No	Champajhar
53	b	c	a	c	c	b	b	b	c	c	0	0	0	0	0	0	0	No	Yes	Yes	No	No	Yes	Yes	No	Pipardand
54	a	c	l	c	c	a	b	a	c	c	0	0	0	0	0	0	0	No	Yes	Yes	No	No	Yes	Yes	No	Bardiya

Sr.No.	Name village	Availability of toilet & others Yes / No				Communication and transport facilities (If amenities available code -Yes is given except for Village Pin Code ,If not available within the village , the distance range code viz; a for < 5 Kms, b for 5-10 Kms and c for 10+ kms of nearest place where facility is available is given).																
		Community toilet including bath.	Community toilet excluding bath.	Rural sanitary mart or sanitary hardware outlet available near the village.	Community bio- gas or recycle of waste for productive use.	Post office(PO)	Sub post office (SPO)	Post & Telegraph office (P&TO)	Village Pin Code	Telephones (Land lines)	Public call office (PCO)	Mobile phone coverage	Internet cafes/ Common service centre (CSC)	Private courier facility	Bus service (Public & Private)	Railway stations	Auto/Modified Autos	Taxis and Vans	Tractors	Cycle-pulled rickshaws(Manual & Machine driven)	Carts driven by animals	Sea /River ferry service
1	2	47	48	49	50	51	52	53	54	55	56	57	58	59	60	61	62	63	64	65	66	67
65	Barpara	No	No	No	No	c	b	c	493116	c	c	Yes	c	c	Yes	c	c	c	Yes	Yes		
66	Chopan	No	No	No	No	c	b	c	493555	c	c	Yes	c	c		c	c	c	Yes	Yes		
67	Sanbothapara	No	No	No	No	c	b	c	491332	c	c	Yes	c	c	Yes	c	c	c	Yes	Yes		
68	Jataseamar	No	No	No	No	c	c	c	495671	c	c	Yes	c	c	Yes	c	c	c	Yes	Yes		
69	Jharnapara	No	No	No	No	c	b	c	497335	c	c	Yes	c	c		c	c	c	Yes	Yes		
70	Sattipara	No	No	No	No	c	b	c	491332	c	c	Yes	c	c		c	c	c	Yes	Yes		
71	Kadamnara	No	No	No	No	c	b	c	497335	c	c	Yes	c	c		c	c	c	Yes	Yes		
72	Raghubirpur	No	No	No	No	c	b	c	493996	c	c	Yes	c	c		c	c	c	Yes	Yes		
73	Golhaghat	No	No	No	No	c	b	c	493996	c	c	Yes	c	c		c	c	c	Yes	Yes		
74	Jaipur	No	No	No	No	c	c	c	493996	c	c	Yes	c	c		c	c	c	Yes	Yes		
75	Kudeli	No	No	No	No	c	b	c	493996	Yes	Yes	Yes	Yes	c		c	c	c	Yes	Yes		
76	Sarbhoka	No	No	No	No	Yes	Yes	a	493996	Yes	Yes	Yes	c	c	Yes	c	c	c	Yes	Yes		
77	Bodar	No	No	No	No	Yes	Yes	c	497335	Yes	Yes	Yes	c	c	Yes	c	c	c	Yes	Yes		
78	Khodri	No	No	No	No	a	b	b	497335	b	b	Yes	b	b		c	b	b	Yes	Yes		
79	Kasara	No	No	No	No	Yes	b	b	497335	Yes	Yes	b	b	b		c	c	b	Yes	Yes		
80	Dabripara	No	No	No	No	a	b	b	497331	b	b	Yes	b	b		c	b	b	Yes	Yes		
81	Targawan	No	No	No	No	c	c	c	497335	c	c	Yes	c	c	Yes	c	c	Yes	Yes	Yes		
82	Amhar	No	No	No	No	b	b	b	494115	b	b	Yes	b	b	Yes	c	b	b	Yes	Yes		
83	Rampur	No	No	No	No	c	b	a	497335	b	b	Yes	b	c	Yes	b	b	b	Yes	Yes		
84	Pasla	No	No	No	No	c	b	c	497335	b	b	Yes	b	b	Yes	b	b	b	Yes	Yes		
85	Shivpur	No	No	No	No	c	b	c	497335	b	b	Yes	b	b	Yes	c	b	b	Yes	Yes		
86	Kotaktal	No	No	No	No	c	c	c	497331	Yes	Yes	Yes	c	c	Yes	c	c	a	a	Yes		
87	Jamghana	No	No	No	No	b	b	b	497331	Yes	Yes	Yes	b	b	Yes	b	b	Yes	b	Yes		
88	Hathwar	No	No	No	No	c	c	c	497331	b	b	Yes	b	b	Yes	b	a	a	a	Yes		
89	Mahora	No	No	No	No	Yes	b	c	497331	b	b	Yes	b	b	Yes	b	Yes	Yes	Yes	Yes		
90	Manpur	No	No	No	No	c	c	c	497331	b	b	Yes	b	b	Yes	b	c	Yes	Yes	Yes		
91	Dakaipara	No	No	No	No	a	a	a	497331	a	a	Yes	c	a	Yes	a	a	a	a	Yes		
92	Khairi	No	No	No	No	c	a	c	495692	a	a	Yes	a	a	Yes	b	c	a	a	b		
93	Murma	No	No	No	No	c	b	b	497331	b	b	b	b	b	Yes	b	c	b	Yes	Yes		
94	Anga	No	No	No	No	c	b	b	497331	b	b	b	b	b	Yes	b	c	b	Yes	b		
95	Putra	No	No	No	No	c	b	c	497331	b	b	b	b	b	Yes	b	c	b	Yes	Yes		
96	Champajhar	No	No	No	No	c	a	c	493992	a	a	Yes	a	a	Yes	a	c	a	a	Yes		
97	Pipardand	No	No	No	No	c	b	b	493992	b	b	b	b	b	Yes	a	c	b	Yes	b		
98	Bardiya	No	No	No	No	c	a	a	494115	a	b	b	b	c	Yes	a	c	Yes	Yes	Yes		

Village connected to highways,village roads, banks & credit societies (If amenities available code -Yes is given, If not available within the village , the distance range code viz; a for < 5 Kms, b for 5-10 Kms and c for 10+ kms of nearest place where facility is available is given).

Availability of miscellaneous facilities (If amenities available code -Yes is given, If not available within the village , the distance range code viz; a for < 5 Kms, b for 5-10 Kms and c for 10+ kms of nearest place where facility is available is given).

68	69	70	71	72	73	74	75	76	77	78	79	80	81	82	83	84	85	86	87	88	89	90	91	
Connected to national highway(NH)	Connected to state highway(SH)	Connected to major district road (MDR)	Connected to others district road	Pucca roads	Kutchha roads	Water bounded macadam(WBM) roads	Navigable waterway (river/canal)(NW)	Footpaths (FP)	Commercial & Co-operative Banks	ATM	Agricultural Credit Societies	Self-Help Group (SHG)	Public distribution system (PDS) shop	Mandis / Regular market	Weekly Haat	Agricultural marketing society	Integrated Child Development Scheme (Nutritional Centres)	Anganwadi Centre (Nutritional Centres)	Others (Nutritional Centres)	ASHA (Accredited Social Health Activist)	Community centre with/without TV	Sports Field,	Sports Club / Recreation Centre	
c	c	c	Yes	Yes	Yes	Yes			c	c	c	Yes	Yes	c	b	c	c	Yes	Yes	Yes	c	a	c	Barpara
c	c	c	a	Yes	Yes	Yes			c	c	c	Yes	a	c	b	c	c	Yes	Yes	Yes	c	Yes	c	Chopan
c	c	c	Yes	Yes	Yes	Yes			c	c	c	Yes	a	c	b	c	c	Yes	Yes	c	c	Yes	b	Sanbhothapara
c	c	c	Yes	Yes	Yes	Yes			c	c	c	Yes	a	c	b	c	c	Yes	Yes	c	c	Yes	c	Jatasemar
c	c	c	Yes	Yes	Yes	Yes			c	c	c	Yes	Yes	c	Yes	c	c	Yes	Yes	Yes	c	Yes	a	Jharnapara
c	c	c	Yes	Yes	Yes	Yes			c	c	c	Yes	c	a	c	c	c	Yes	Yes	Yes	c	a	a	Sattipara
c	c	b	b	Yes	Yes	Yes			c	c	c	Yes	Yes	b	a	b	c	Yes	Yes	Yes	b	a	a	Kadamnara
c	c	b	b	Yes	Yes	Yes			c	c	c	Yes	b	b	b	b	c	Yes	Yes	Yes	b	Yes	b	Raghubirpur
c	c	b	b	Yes	Yes	Yes			c	c	c	Yes	a	b	a	b	c	Yes	Yes	c	b	b	b	Golhaghat
c	c	b	b	Yes	Yes	Yes			c	c	b	Yes	a	b	b	b	c	Yes	Yes	c	c	b	b	Jaipur
c	c	c	Yes	Yes	Yes	Yes			c	c	c	Yes	Yes	c	Yes	c	c	Yes	Yes	Yes	c	Yes	c	Kudeli
c	c	c	Yes	Yes	Yes	Yes			b	c	c	Yes	Yes	a	a	c	c	Yes	Yes	Yes	c	Yes	c	Sarbhoka
c	c	Yes	Yes	Yes	Yes	Yes			a	c	c	Yes	Yes	c	Yes	c	c	Yes	Yes	Yes	a	Yes	c	Bodar
a	b	a	b	Yes	Yes	Yes			b	b	b	Yes	a	b	a	b	b	Yes	Yes	Yes	b	a	b	Khodri
b	b	b	Yes	Yes	Yes	Yes			b	b	b	Yes	Yes	b	Yes	b	c	Yes	Yes	Yes	Yes	Yes	b	Kasara
a	b	a	b	Yes	Yes	Yes			c	c	c	Yes	Yes	c	b	c	c	Yes	Yes	Yes	b	b	b	Dabripara
b	c	Yes	Yes	Yes	Yes	Yes	c		c	c	c	Yes	Yes	c	b	b	Yes	Yes	Yes	Yes	c	Yes	c	Targawan
b	b	Yes	Yes	Yes	Yes	Yes			b	b	b	Yes	b	b	b	b	b	Yes	Yes	Yes	b	Yes	b	Amhar
b	c	Yes	Yes	Yes	Yes	Yes	c		c	c	c	Yes	Yes	c	b	c	c	Yes	Yes	Yes	c	c	c	Rampur
b	c	Yes	Yes	Yes	Yes	Yes	c		c	c	c	Yes	a	c	b	b	c	Yes	Yes	Yes	c	c	c	Pasla
b	c	Yes	Yes	Yes	Yes	b	c		c	c	c	Yes	a	c	b	c	Yes	Yes	Yes	Yes	c	c	c	Shivpur
a	c	Yes	Yes	Yes	Yes	Yes			c	c	c	Yes	a	c	a	c	c	Yes	Yes	Yes	c	c	c	Kotaktal
Yes	b	Yes	Yes	Yes	Yes	a			b	b	b	Yes	Yes	b	Yes	b	b	Yes	Yes	Yes	b	Yes	b	Jamghana
a	c	Yes	Yes	Yes	Yes	Yes	c		c	c	c	Yes	a	c	a	c	c	Yes	Yes	Yes	c	c	c	Hathwar
Yes	c	Yes	Yes	Yes	Yes	Yes	c		c	c	c	Yes	Yes	c	a	c	Yes	Yes	Yes	Yes	c	c	c	Mahora
Yes	c	Yes	Yes	Yes	Yes	a	c		c	c	c	Yes	a	c	a	c	Yes	Yes	Yes	Yes	c	c	c	Manpur
Yes	Yes	Yes	Yes	Yes	Yes	Yes			c	c	c	Yes	Yes	a	a	a	c	Yes	Yes	Yes	c	a	c	Dakaipara
a	a	Yes	Yes	Yes	Yes	Yes			a	c	a	Yes	a	a	a	a	c	a	Yes	Yes	c	a	c	Khairi
b	c	Yes	Yes	Yes	Yes	a			b	c	b	Yes	Yes	b	b	b	c	Yes	Yes	Yes	Yes	b	c	Murma
b	c	Yes	Yes	Yes	Yes	Yes			b	c	b	Yes	Yes	b	b	b	c	Yes	Yes	Yes	Yes	b	c	Anga
b	c	Yes	Yes	Yes	Yes	Yes			b	c	b	Yes	a	b	b	b	c	Yes	Yes	Yes	a	b	c	Puta
a	a	Yes	Yes	Yes	Yes	Yes			c	c	c	Yes	Yes	a	a	a	c	a	Yes	Yes	Yes	a	c	Champajhar
b	c	Yes	Yes	Yes	Yes	Yes			b	c	b	Yes	a	b	b	b	c	Yes	Yes	Yes	b	b	c	Pipardand
a	c	Yes	Yes	Yes	Yes	Yes			a	c	a	Yes	Yes	a	a	a	c	Yes	Yes	Yes	a	Yes	c	Bardiya

n. If not available within the village , the distance range where facility is available is given).											Availability of electricity (Yes/No)		Land Use				
													Nearest Town		Area under different types of		
1	2	92	93	94	95	96	97	98	99	100	101	102	103	104	105	106	107
		Cinema / Video Hall	Public Library	Public Reading Room	Newspaper Supply	Assembly Polling station	Birth & Death Registration Office	Power Supply for Domestic Use (ED)	Power Supply for Agricultural Use (EAG)	Power Supply for Commercial Use (EC)	Power Supply for All Uses (EA)	Name	Distance range code i.e. a for < 5 Kms, b for 5-10 Kms and c for 10+ kms .	Forests	Area under Non-agricultural Uses	Barren and Un-cultivable land	Permanent Pastures and Other Grazing Lands
65	Barpara	c	c	Yes	Yes	Yes	Yes	No	No	No	Yes	Baikunthpur	c	0	5.3	1.5	12.3
66	Chopan	c	c	a	c	Yes	a	No	No	No	Yes	Baikunthpur	c	6.9	25	81.8	87.1
67	Sanbothapara	c	c	b	c	Yes	a	No	No	No	Yes	Baikunthpur	c	66.8	15.1	20.3	20.4
68	Jatasemar	c	c	a	c	Yes	a	No	No	No	Yes	Baikunthpur	c	59.9	22.4	58.3	33.3
69	Jharnapara	c	c	Yes	Yes	Yes	Yes	No	No	No	Yes	Baikunthpur	c	14.8	40.9	1.5	127.8
70	Sattipara	c	c	a	Yes	Yes	a	No	No	No	Yes	Baikunthpur	c	0	11.5	3.5	1.8
71	Kadamnara	c	c	Yes	Yes	Yes	Yes	No	No	No	Yes	Baikunthpur	c	60.8	31.6	47	35.5
72	Raghubirpur	c	c	b	c	Yes	b	No	No	No	Yes	Baikunthpur	c	18	21.5	2.6	53.3
73	Golhaghat	c	c	a	c	a	a	No	No	No	Yes	Baikunthpur	c	57.9	16.1	0.8	29.1
74	Jaipur	c	c	a	c	Yes	a	No	No	No	Yes	Baikunthpur	c	72.3	11.3	1.4	51.4
75	Kudeli	c	c	Yes	Yes	Yes	Yes	No	No	No	Yes	Baikunthpur	c	0	84.8	2.9	43.3
76	Sarbhoka	c	c	Yes	Yes	Yes	Yes	No	No	No	Yes	Baikunthpur	c	0	40.6	0	769.5
77	Bodar	c	c	Yes	Yes	Yes	Yes	No	No	No	Yes	Baikunthpur	c	27.7	221.4	5.2	96.4
78	Khodri	b	b	a	Yes	Yes	a	Yes	Yes	No	No	Baikunthpur	b	0	72.4	0.2	8.6
79	Kasara	b	b	Yes	Yes	Yes	Yes	No	No	No	Yes	Baikunthpur	b	0	98.7	1.5	6.3
80	Dabripara	b	b	Yes	Yes	Yes	Yes	Yes	Yes	No	No	Baikunthpur	b	0	28	0.1	2.4
81	Targawan	c	c	Yes	Yes	Yes	Yes	No	No	No	Yes	Baikunthpur	c	6.3	30.7	0	0
82	Amhar	b	b	Yes	Yes	Yes	Yes	No	No	No	Yes	Baikunthpur	c	2.8	23.5	0	0
83	Rampur	c	c	Yes	Yes	Yes	Yes	No	No	No	Yes	Baikunthpur	c	12.6	25.5	0	0
84	Pasla	c	c	a	c	a	a	No	No	No	Yes	Baikunthpur	c	3.5	11.6	0.3	0
85	Shivpur	c	c	a	c	a	a	No	No	No	Yes	Baikunthpur	c	6.1	8.6	0	0
86	Kotaktal	c	c	a	Yes	Yes	a	No	No	No	Yes	Baikunthpur	c	3	10.8	0	0
87	Jamghana	b	b	Yes	Yes	Yes	Yes	No	No	No	Yes	Baikunthpur	b	17.5	41.6	0.3	0
88	Hathwar	c	c	a	Yes	Yes	a	No	No	No	Yes	Baikunthpur	c	5.1	32.1	0	0
89	Mahora	c	c	Yes	Yes	Yes	Yes	No	No	No	Yes	Baikunthpur	c	13.5	38.5	0	26.5
90	Manpur	c	c	a	Yes	Yes	Yes	No	No	No	Yes	Baikunthpur	c	1.8	12.4	0	0
91	Dakaipara	c	c	Yes	c	Yes	Yes	No	No	No	Yes	Baikunthpur	c	0	18.1	0	3.7
92	Khairi	c	c	a	c	a	a	No	No	No	Yes	Baikunthpur	c	0	94.8	0	0
93	Murma	c	c	Yes	Yes	Yes	Yes	Yes	Yes	No	No	Baikunthpur	c	96.6	110.1	0	83.8
94	Anga	c	c	a	Yes	Yes	a	Yes	Yes	No	No	Baikunthpur	c	0	17.7	0	9.4
95	Putra	c	c	Yes	Yes	Yes	Yes	No	No	No	Yes	Baikunthpur	c	11.4	37.2	0.1	31.2
96	Champajhar	c	Yes	a	c	Yes	Yes	No	No	No	Yes	Baikunthpur	c	42	81.9	10.4	37.6
97	Pipardand	c	c	a	Yes	Yes	a	Yes	Yes	No	No	Baikunthpur	c	0	27.7	0	10.7
98	Bardiya	c	c	Yes	Yes	Yes	Yes	No	No	No	Yes	Baikunthpur	c	25.3	35.2	0	5.8

Land Use and use (in hectares rounded up to one decimal place)							Area irrigated by source (in hectare).					Name of three most important commodities manufacture d			Name of Village	Serial Number
Land Under Miscellaneous Tree Crops etc.	Culturable Waste Land	Fallow lands other than current fallows	Current Fallows	Net Area Sown	Total Irrigated Land Area	Total Un-irrigated Land Area	Canals (C)	Wells/Tube-wells(W/TW)	Tanks/Lakes(T/L)	Water Falls(WF)	Others(O)	First	Second	Third		
108	109	110	111	112	113	114	115	116	117	118	119	120	121	122	2	1
0	0	30.1	1.8	121.5	6.1	144.4	6.1	0	0	0	0				Barpara	65
0	0	11.6	14.6	100.8	7	93.8	7	0	0	0	0				Chopan	66
0	0	35.1	14.5	100	0.8	104.8	0	0.3	0	0	0.5				Sanbothapara	67
0	0	10.9	5	106.1	2.2	115.3	0	0	0	0	2.2				Jatasemar	68
0	0	52.3	33	242.2	39.3	212.5	37.1	1.3	0	0	0.9				Jharnapara	69
0	0	4.5	12.7	104.5	61.6	66.2	59.9	1.7	0	0	0				Sattipara	70
0	0	24.6	42.5	143.4	3.6	149	0	0.6	0	0	3				Kadamnara	71
0	0	42.5	13.2	84.6	0.2	87.9	0	0.2	0	0	0				Raghubirpur	72
0	0	4.4	7.9	31.6	0.4	32.8	0	0.4	0	0	0				Golhaghat	73
0	0	3.4	12.8	40.6	0.7	45.1	0	0	0	0	0.7				Jaipur	74
0	0	44.3	99.1	411.7	14.1	411.7	0	12.1	0	0	2				Kudeli	75
0	15.1	20.6	15.8	185.4	15.7	889.4	13	2.7	0	0	0				Sarbhoka	76
0	0	59.7	384.4	1162.2	17.4	1256.9	0	3.1	2.9	0	0				Bodar	77
0	0	35.6	52.2	179	66.2	187.8	6.6	3.2	5.2	0	0				Khodri	78
0	0	32.2	171.4	634.8	237.6	714.6	78.6	18.4	3.2	0	0				Kasara	79
0	0	10	16.7	231.7	11.7	240.5	0	0	0	0	0				Dabripara	80
0	0	3	1.4	348.1	34.6	355	0	24.1	10.4	0	0				Targawan	81
0.1	0	6.8	5.1	255	182.1	111.2	170.1	12	0	0	0				Amhar	82
0	0	3.1	5	242.7	182	106.9	152	7	13	0	10				Rampur	83
0	0	3.4	3.4	120.9	14.2	129	6	2.2	0	0	6				Pasla	84
0	0	4	2.1	114.1	28.4	106.4	0	15	3.4	0	10				Shivpur	85
0	0	10.8	10.7	183.6	2.9	216.1	0	2.9	0	0	0				Kotaktal	86
0	0	2.6	3.4	171.6	3.8	233.1	0	2.9	0.9	0	0				Jamghana	87
0	0	14.9	14	170.7	19.3	217.4	13.3	6	0	0	0				Hathwar	88
0.1	0	6	6.1	349.7	93.5	347	61	6.9	0	0	26				Mahora	89
0	0	3.7	5	88.6	20.6	90.9	0	11	0	0	9.6				Manpur	90
0	0	3.6	3.1	172.8	1.8	170.9	0	1	0	0	0.8				Dakaipara	91
0	0	1.9	8.9	84	13.5	65.1	12.5	1	0	0	0				Khairi	92
0	0	552.8	144.8	567.4	131.1	471.2	122.3	8.8	0	0	0				Murma	93
0	0	17.3	5.7	187.5	3.7	198.1	0	3.7	0	0	0				Anga	94
0	0	52.5	100.6	300.6	131	204.4	109.2	21.7	0	0	0				Puta	95
1.3	0	34.6	48.5	329.2	12.5	316.7	8.5	0.5	0.5	0	3				Champajhar	96
0	0	12.6	31.2	178	42.6	146	35.6	1.8	0	0	5.2				Pipardand	97
0	0	4	38.6	208.6	75.2	139.5	70.5	4.6	0	0	0				Bardiya	98

Sr.No.	Name village	Location code no.	Total area of the village (in hectares rounded up to one decimal place)	Total population (2011 census)	Number of households (2011 census)	Number of educational amenities available. (If not available within the village , the distance range code viz; a for < 5 Kms, b for 5-10 Kms and c for 10+ kms of nearest place where facility is available is given).														
						Pre-Primary school (PP)	Primary school (P)	Middle school (M)	Secondary School (S)	Senior Secondary school (SS)	Degree college of arts science & commerce (ASC)	Engineering college(EC)	Medical college (MC)	Management institute (MI)	Polytechnic (Pt)	Vocational training school /ITI	Non-formal training centre (NFTC)	Special school for disabled (SSD)	Others (specify)	
1	2	3	4	5	6	7	8	9	10	11	12	13	14	15	16	17	18	19	20	
99	Temri	431473	382.1	857	217	c	2	1	a	a	c	c	c	c	c	c	c	c	c	
100	Khond	431474	412.8	4899	1157	7	9	8	3	1	c	c	c		c	c			c	
101	Sorga	431475	492	2078	511	a	3	1	1	1	c	c	c	c	c	c	c		c	
102	Tengni	431476	573.7	1779	407	b	3	1	a	a	c	c	c	c	c	c	c		c	
103	Bilaro	431477	239.9	1014	241	b	2	1	b	b	c	c	c	c	c	c	c		c	
104	Nandbhan	431478	200.2	422	100	a	1	a	a	b	c	c	c		c	c			c	
105	Karahiya Khand	431479	197.4	639	147	a	1	1	a	b	c	c	c		c	c			c	
106	Patna	431480	613.2	5124	1216	4	9	5	3	2	c	c	c		c	c			c	
107	Katora	431481	223.2	1069	240	a	1	1	a	a	c	c	c		c	c			c	
108	Sawanrawan	431482	366	1425	401	1	3	2	b	b	c	c	c		c	c			c	
109	Jampara	431483	97.6	186	54	a	a	a	b	b	c	c	c		c	c			c	
110	Karji	431484	328.5	1560	378	a	2				c	c	c		c				c	
111	Jamdi	431485	269.8	909	248	b	2	1	b	b	c	c	c		c	c			c	
112	Girjapur	431486	360.9	1665	399	b	2	1	b	b	c	c	c		c	c			c	
113	Pipra	431487	247.2	907	219	b	2	1	b	b	c	c	c		c	c			c	
114	Ajokhurd	431488	202	678	152	b	1	1	b	c	c	c	c		c	c			c	
115	Ajokalan	431489	209.5	591	123	b	1	a	b	b	c	c	c		c				c	
116	Kochila	431490	136.9	549	155	a	1	a	a	a	c	c	c		c	c			c	
117	Chirguda	431491	371.7	1272	331	a	1	1	a	a	c	c	c		c	c			c	
118	Ranai	431492	499.8	1809	429	1	4	2	1	1	c	c	c		c	c			c	
119	Chhindiya	431493	797.8	2625	694	a	4	2			c	c	c		c	c			c	
120	Tenduwa	431494	816.3	3203	766	1	4	2	a	a	c	c	c		c	c			c	
121	Dumariya	431495	735.2	2285	559	a	3	1	a	a	c	c	c		c	c			c	
122	Durgapur	431496	81	146	44	b	1	a	a	a	c	c	c		c	c			c	
123	Jagdishpur	431497	70.8	138	35	b	1	a	b	b	c	c	c		c	c			c	
124	Dharampur	431498	115.4	186	44	c	1	a	a	b	c	c	c	c	c	c			c	
125	Madanpur	431499	317.9	473	115	b	1	1	b	b	c	c	c	c	c	c			c	
Block T O T A L :			44407.8	126446	31077	17	236	99	22	12	0	0	0	0	0	0	0	0	0	

Number of Medical Amenities available. (If not available within the village , the distance range code viz; a for < 5 Kms, b for 5-10 Kms and c for 10+ kms of nearest place where facility is available is given).											Number of Non-Government Medical Amenities available.				Availability of drinking water - Yes / No						Name village					
Community health centre (CHC)	Primary health centre (PHC)	Primary health sub centre (PHS)	Maternity and child welfare centre (MCW)	T.B. clinic (TBC)	Hospital-allopathic (HA)	Hospital-alternative medicine (HO)	Dispensary (D)	Veterinary hospital (VH)	Mobile health clinic (MHC)	Family welfare centre (FWC)	Charitable non Govt. hospital/Nursing home.	Medical practitioner with MBBS Degree	Medical practitioner with other degree	Medical practitioner with no degree	Traditional practitioner and faith healer .	Medicine Shop	Others	Tap water (Treated/Untreated)	Well water (Covered / Uncovered well)	Hand Pump		Tube wells / Bore well	Spring	River / Canal	Tank / Pond / Lake	Others
21	22	23	24	25	26	27	28	29	30	31	32	33	34	35	36	37	38	39	40	41	42	43	44	45	46	2
c	b	1	c	c		c	c	c	c	c	0	0	0	0	0	0	0	No	Yes	Yes	No	No	Yes	Yes	No	Temri
c	b	a	c	c		c	c	c	c	c	0	0	0	2	0	2	0	Yes	Yes	Yes	No	No	Yes	Yes	No	Khond
c	a	1	c	c		c	c	c	c	c	0	0	0	2	0	0	0	No	Yes	Yes	No	No	Yes	Yes	No	Sorga
b	1	1	b	c		c	c	c	c	c	0	0	0	0	0	1	0	No	Yes	Yes	No	No	Yes	Yes	No	Tengni
b	a	a	b	c		c	c	c	c	c	0	0	0	0	0	0	0	No	Yes	Yes	No	No	Yes	Yes	No	Bilaro
b	b	a	b	b		c	b	b	c	c	0	0	0	0	0	0	0	No	Yes	Yes	No	No	Yes	Yes	No	Nandbhan
b	b	a	b	b		c	b	b	c	c	0	0	0	0	0	0	0	No	Yes	Yes	No	No	Yes	Yes	No	Karahiya Khand
	1	1	1	1		c	1	1	c	c	0	1	3	0	0	5	0	Yes	Yes	Yes	Yes	No	No	Yes	No	Patna
a	b	a	a	a		c	b	a	c	c	0	0	0	0	0	0	0	No	Yes	Yes	No	No	Yes	Yes	No	Katora
b	b	b	b	b		c	b	b	c	c	0	0	0	0	0	0	0	No	Yes	Yes	No	No	Yes	Yes	No	Sawanrawan
b	b	b	b	b		c	b	b	c	c	0	0	0	0	0	0	0	No	Yes	Yes	No	No	No	Yes	No	Jampara
a	b	1	a	a		c	c	a	c	c	0	0	0	0	0	0	0	Yes	Yes	Yes	Yes	No	Yes	Yes	No	Karji
b	b	b	c	c		c	c	b	b	c	0	0	0	0	0	0	0	No	Yes	Yes	No	No	Yes	Yes	No	Jamdi
b	b	1	b	b		b	b	b	c	c	0	0	1	1	0	0	0	No	Yes	Yes	No	No	Yes	Yes	No	Girjapur
b	b	b	b	b		b	b	b	c	c	0	0	2	1	1	0	0	No	Yes	Yes	Yes	No	Yes	Yes	No	Pipra
b	b	b	b	b		b	b	b	c	c	0	0	1	1	1	0	0	No	Yes	Yes	Yes	No	Yes	Yes	No	Ajokhurd
b	b	a	b	b		c	b	a	c	c	0	0	0	0	0	0	0	No	Yes	Yes	No	No	Yes	Yes	No	Ajokalan
a	a	a	a	a		a	c	a	c	c	0	0	0	0	0	0	0	Yes	Yes	Yes	Yes	No	Yes	Yes	No	Kochila
a	a	a	a	a		a	c	a	c	c	0	0	0	0	0	0	0	Yes	Yes	Yes	Yes	No	No	Yes	No	Chirguda
a	b	1	a	a		c	c	a	c	c	0	0	0	0	1	0	0	Yes	Yes	Yes	Yes	No	No	Yes	No	Ranai
a	a	1	a	a		c	c	a	c	c	0	0	0	0	1	0	0	No	Yes	Yes	Yes	No	Yes	Yes	No	Chhindiya
b	b	1	b	b		c	c	b	c	c	0	0	0	0	0	0	0	Yes	Yes	Yes	Yes	No	Yes	Yes	No	Tenduwa
b	b	1	b	b		c	c	1	c	c	0	0	0	0	0	0	0	Yes	Yes	Yes	Yes	No	Yes	Yes	No	Dumariya
b	b	a	c	c		a	c	a	a	c	0	0	0	0	0	0	0	No	Yes	Yes	Yes	No	No	Yes	No	Durgapur
c	c	b	c	c		c	c	c	b	c	0	0	0	0	0	0	0	No	Yes	Yes	No	No	No	No	No	Jagdishpur
c	b	a	c	c		b	c	b	b	c	0	0	0	0	0	0	0	No	Yes	Yes	No	No	No	Yes	No	Dharampur
c	c	b	c	c		c	c	b	c	c	0	0	0	0	0	0	0	No	Yes	Yes	No	No	No	No	No	Madanpur
0	5	36	1	1	0	3	2	7	1	0	0	1	11	15	10	9	0	13	124	125	61	4	81	88	0	

Sr.No.	Name village	Availability of toilet & others Yes / No				Communication and transport facilities (If amenities available code -Yes is given except for Village Pin Code ,If not available within the village , the distance range code viz; a for < 5 Kms, b for 5-10 Kms and c for 10+ kms of nearest place where facility is available is given).																	
		Community toilet including bath.	Community toilet excluding bath.	Rural sanitary mart or sanitary hardware outlet available near the village.	Community bio- gas or recycle of waste for productive use.	Post office(PO)	Sub post office (SPO)	Post & Telegraph office (P&TO)	Village Pin Code	Telephones (Land lines)	Public call office (PCO)	Mobile phone coverage	Internet cafes/ Common service centre (CSC)	Private courier facility	Bus service (Public & Private)	Railway stations	Auto/Modified Autos	Taxis and Vans	Tractors	Cycle-pulled rickshaws(Manual & Machine driven)	Carts driven by animals	Sea /River ferry service	
1	2	47	48	49	50	51	52	53	54	55	56	57	58	59	60	61	62	63	64	65	66	67	
99	Temri	No	No	No	No	c	b	c	494635	b	b	Yes	c	b	c	c	Yes	Yes	b				
100	Khond	No	No	No	No	Yes	Yes	c	494665	Yes	Yes	Yes	c	Yes	Yes	c	c	Yes	Yes	Yes			
101	Sorga	No	No	No	No	c	a	c	494665	a	a	Yes	c	a	Yes	c	c	Yes	Yes	Yes			
102	Tengni	No	No	No	No	c	a	c	497331	b	b	Yes	b	b	Yes	b	c	Yes	Yes	Yes			
103	Bilero	No	No	No	No	c	b	a	497331	b	b	Yes	b	a	b	b	a	Yes	Yes	Yes			
104	Nandbhan	No	No	No	No	c	b	b	497331	b	b	Yes	b	b	b	c	b	Yes	Yes	Yes			
105	Karahiya Khand	No	No	No	No	c	b	b	497331	b	b	Yes	b	b	b	c	b	Yes	Yes	Yes			
106	Patna	No	No	No	No	Yes	Yes	Yes	493992	Yes	Yes	Yes	Yes	Yes	Yes	a	c	Yes	Yes	Yes	Yes	Yes	
107	Katora	No	No	No	No	c	a	a	495692	a	a	Yes	a	a	Yes	c	a	Yes	Yes	Yes			
108	Sawanrawan	No	No	No	No	c	b	b	497331	b	b	Yes	b	b	b	c	b	Yes	Yes	Yes			
109	Jampara	No	No	No	No	c	b	b	497331	b	b	Yes	b	b	b	c	b	Yes	Yes	Yes			
110	Karji	No	No	No	No	c	a	a	497331	a	a	Yes	a	a	a	c	a	Yes	Yes	Yes			
111	Jamdi	No	No	No	No	c	b	c	497331	b	b	Yes	b	b	Yes	b	a	a	Yes	Yes	Yes		
112	Girjapur	No	No	No	No	Yes	b	b	497331	b	b	Yes	b	b	Yes	b	Yes	Yes	Yes	Yes	Yes		
113	Pipra	No	No	No	No	c	b	b	497331	b	b	Yes	b	b	b	c	b	Yes	Yes	Yes			
114	Ajokhurd	No	No	No	No	c	b	b	497331	b	b	Yes	b	b	b	c	b	Yes	Yes	Yes			
115	Ajokalan	No	No	No	No	c	b	b	497331	b	b	Yes	b	b	c	c	b	Yes	Yes	Yes			
116	Kochila	No	No	No	No	c	a	a	493992	a	a	Yes	a	a	Yes	a	a	a	Yes	Yes	Yes		
117	Chirguda	No	No	No	No	b	a	a	495692	a	a	a	a	c	b	a	a	Yes	Yes	Yes			
118	Ranai	No	No	No	No	Yes	a	a	494661	a	a	Yes	a	a	Yes	b	c	a	Yes	Yes	Yes		
119	Chhindiya	No	No	No	No	c	a	a	494115	a	a	a	a	a	Yes	b	a	Yes	Yes	Yes			
120	Tenduwa	No	No	No	No	c	b	b	494661	b	b	Yes	b	b	b	c	b	Yes	Yes	Yes			
121	Dumariya	No	No	No	No	Yes	b	b	497331	b	b	Yes	b	b	Yes	b	c	b	Yes	Yes	Yes		
122	Durgapur	No	No	No	No	c	a	c	497335	b	b	Yes	c	b	a	a	a	Yes	Yes	Yes			
123	Jagdishpur	No	No	No	No	c	b	c	497331	b	b	Yes	c	c	Yes	b	b	b	Yes	Yes	Yes		
124	Dharampur	No	No	No	No	c	b	c	497335	b	b	c	c	c	c	c	c	c	Yes	Yes	Yes		
125	Madanpur	No	No	No	No	c	b	c	497335	c	c	Yes	c	c	c	a	a	Yes	Yes	Yes			
Block T O T A L :		0	0	0	0	12	7	1	125	8	8	115	2	2	64	2	15	27	116	1	77	0	

Village connected to highways,village roads, banks & credit societies (If amenities available code -Yes is given, If not available within the village , the distance range code viz; a for < 5 Kms, b for 5-10 Kms and c for 10+ kms of nearest place where facility is available is given).

Availability of miscellaneous facilities (If amenities available code -Yes is given, If not available within the village , the distance range code viz; a for < 5 Kms, b for 5-10 Kms and c for 10+ kms of nearest place where facility is available is given).

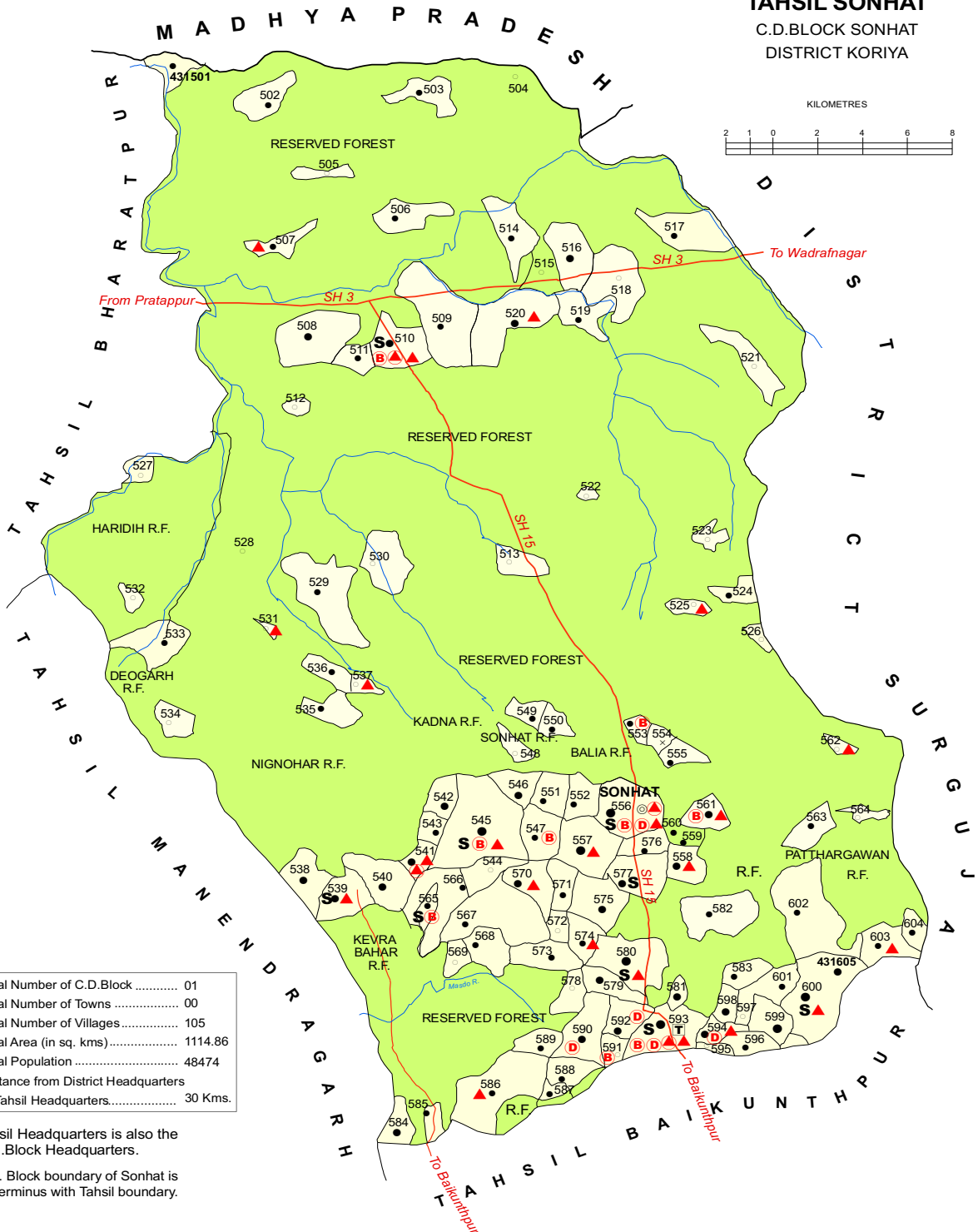

68	69	70	71	72	73	74	75	76	77	78	79	80	81	82	83	84	85	86	87	88	89	90	91	
Connected to national highway(NH)	Connected to state highway(SH)	Connected to major district road (MDR)	Connected to others district road	Pucca roads	Kutchcha roads	Water bounded macadam(WBM) roads	Navigable waterway (river/canal)(N/W)	Footpaths (FP)	Commercial & Co-operative Banks	ATM	Agricultural Credit Societies	Self-Help Group (SHG)	Public distribution system (PDS) shop	Mandis / Regular market	Weekly Haat	Agricultural marketing society	Integrated Child Development Scheme (Nutritional Centres)	Anganwadi Centre (Nutritional Centres)	Others (Nutritional Centres)	ASHA (Accredited Social Health Activist)	Community centre with/without TV	Sports Field,	Sports Club / Recreation Centre	
c	a	a	Yes	Yes	Yes	Yes	c		c	c	c	Yes	a	c	a	c	c	Yes	Yes	Yes	c	c	c	Temri
c	b	Yes	Yes	Yes	Yes	Yes	c		Yes	c	c	Yes	Yes	c	Yes	c	c	Yes	Yes	Yes	c	c	c	Khond
c	a	a	Yes	Yes	Yes	Yes	c		c	c	c	Yes	Yes	c	Yes	c	c	Yes	Yes	Yes	c	Yes	c	Sorga
b	Yes	Yes	Yes	Yes	Yes	Yes	c		c	c	c	Yes	Yes	c	a	Yes	c	Yes	Yes	Yes	b	b	c	Tengni
b	a	a	Yes	Yes	Yes	Yes	c		b	c	b	Yes	a	c	b	c	c	Yes	Yes	Yes	b	b	c	Bilaro
b	c	a	a	Yes	Yes	Yes			b	c	b	Yes	b	b	b	b	c	Yes	Yes	Yes	a	Yes	c	Nandbhan
b	c	a	a	Yes	Yes	Yes			b	c	b	Yes	b	b	b	b	c	Yes	Yes	Yes	Yes	Yes	c	Karahiya Khand
Yes	c	Yes	Yes	Yes	Yes	Yes			Yes	c	Yes	Yes	Yes	Yes	Yes	Yes	c	Yes	Yes	Yes	Yes	Yes	c	Patna
a	c	a	a	Yes	Yes	Yes			a	c	a	Yes	Yes	a	a	c	c	Yes	Yes	Yes	a	Yes	c	Katora
b	c	a	a	Yes	Yes	Yes			b	c	b	Yes	Yes	b	b	b	c	Yes	Yes	Yes	b	Yes	c	Sawanrawan
b	c	a	a	Yes	Yes	a			b	c	b	Yes	a	b	b	b	c	Yes	Yes	Yes	b	a	c	Jampara
a	c	a	a	Yes	Yes	Yes			a	c	a	Yes	Yes	a	a	a	c	Yes	Yes	Yes	Yes	Yes	c	Karji
b	b	Yes	Yes	Yes	Yes	a			b	c	b	Yes	a	b	b	c	c	Yes	Yes	Yes	b	a	c	Jamdi
b	b	Yes	Yes	Yes	Yes	Yes			b	c	b	Yes	Yes	b	b	b	c	Yes	Yes	Yes	b	Yes	c	Girjapur
b	c	b	Yes	Yes	Yes	Yes			b	c	b	Yes	Yes	b	b	b	c	Yes	Yes	Yes	b	Yes	c	Pipra
b	c	b	Yes	Yes	Yes	Yes			b	c	b	Yes	a	b	b	b	c	Yes	Yes	Yes	b	Yes	c	Ajokhurd
a	c	a	Yes	Yes	Yes	a			b	c	b	Yes	a	b	a	b	c	Yes	Yes	Yes	a	Yes	c	Ajokalan
a	c	Yes	Yes	Yes	Yes	Yes			c	c	c	Yes	Yes	c	a	a	c	Yes	Yes	Yes	a	a	c	Kochila
a	c	a	a	a	Yes	Yes			c	c	c	Yes	a	c	a	c	c	Yes	Yes	Yes	a	Yes	c	Chirguda
Yes	c	a	a	Yes	Yes	Yes			c	c	c	Yes	Yes	c	Yes	a	c	Yes	Yes	Yes	Yes	Yes	c	Ranai
a	c	a	Yes	Yes	Yes	Yes			c	c	c	Yes	Yes	c	Yes	a	c	Yes	Yes	Yes	a	Yes	c	Chhindiya
a	c	a	a	Yes	Yes	Yes			b	c	b	Yes	Yes	b	Yes	b	c	Yes	Yes	Yes	a	Yes	c	Tenduwa
Yes	c	b	Yes	Yes	Yes	Yes			b	c	b	Yes	Yes	b	Yes	b	c	Yes	Yes	Yes	Yes	Yes	c	Dumariya
a	b	a	Yes		Yes	Yes			b	b	c	Yes	a	b	a	c	b	Yes	Yes	Yes	b	a	b	Durgapur
c	c	Yes	Yes	Yes	Yes	Yes			c	c	b	Yes	a	c	b	b	c	Yes	Yes	Yes	c	Yes	c	Jagdishpur
c	c	c	Yes		Yes	Yes			c	c	c	Yes	a	c	b	c	c	Yes	Yes	Yes	a	b	c	Dharampur
c	c	b	a	Yes	Yes	Yes			c	c	c	Yes	Yes	Yes	Yes	c	c	Yes	Yes	Yes	b	c	c	Madanpur
13	6	48	93	110	125	113	0	0	2	0	1	123	59	2	21	2	4	121	125	120	11	70	1	

n. If not available within the village , the distance range where facility is available is given).											Availability of electricity (Yes/No)		Land Use				
											Nearest Town		Area under different types of land				
1	2	92	93	94	95	96	97	98	99	100	101	102	103	104	105	106	107
		Cinema / Video Hall	Public Library	Public Reading Room	Newspaper Supply	Assembly Polling station	Birth & Death Registration Office	Power Supply for Domestic Use (ED)	Power Supply for Agricultural Use (EAG)	Power Supply for Commercial Use (EC)	Power Supply for All Uses (EA)	Name	Distance range code i.e. a for < 5 Kms, b for 5-10 Kms and c for 10+ kms .	Forests	Area under Non-agricultural Uses	Barren and Un-cultivable land	Permanent Pastures and Other Grazing Lands
99	Temri	c	c	b	Yes	Yes	Yes	No	No	No	Yes	Baikunthpur	c	0	142	0	17.3
100	Khond	c	c	Yes	Yes	Yes	Yes	No	No	No	Yes	Baikunthpur	c	0	112.9	1	41.3
101	Sorga	c	c	Yes	Yes	Yes	Yes	No	No	No	Yes	Baikunthpur	c	0	86.1	0	22.3
102	Tengni	c	c	Yes	Yes	Yes	Yes	No	No	No	Yes	Baikunthpur	c	0	158.6	0	9
103	Bilaro	c	c	a	c	Yes	a	No	No	No	Yes	Baikunthpur	c	0.7	43.4	0	2
104	Nandbhan	c	c	a	c	Yes	b	Yes	Yes	No	No	Baikunthpur	c	17.3	24.2	0	5.9
105	Karahiya Khand	c	c	a	c	Yes	b	No	No	No	Yes	Baikunthpur	c	7.5	18.6	0	7.4
106	Patna	c	c	Yes	Yes	Yes	Yes	No	No	No	Yes	Baikunthpur	c	0	114.1	0	13.1
107	Katora	c	c	Yes	Yes	Yes	Yes	No	No	No	Yes	Baikunthpur	c	0	29.6	0	3.3
108	Sawanrawan	c	c	Yes	Yes	Yes	Yes	No	No	No	Yes	Baikunthpur	c	0	46.1	0	7.2
109	Jampara	c	c	a	c	a	a	Yes	Yes	No	No	Baikunthpur	c	0	13.9	0	10.4
110	Karji	c	c	Yes	Yes	Yes	Yes	No	No	No	Yes	Baikunthpur	c	0	20.2	0	8.5
111	Jamdi	c	c	a	c	Yes	Yes	No	No	No	Yes	Baikunthpur	c	0	15	0	4.8
112	Girjapur	c	c	Yes	Yes	Yes	Yes	No	No	No	Yes	Baikunthpur	c	0	26.5	0	9
113	Pipra	c	c	Yes	Yes	Yes	Yes	No	No	No	Yes	Baikunthpur	c	0	23.2	0	10
114	Ajokhurd	c	c	a	Yes	Yes	a	No	No	No	Yes	Baikunthpur	c	0	16.7	0	2.9
115	Ajokalan	c	c	a	c	Yes	a	No	No	No	Yes	Baikunthpur	c	0	14.4	0	4.3
116	Kochila	c	c	a	Yes	Yes	a	Yes	Yes	No	No	Baikunthpur	c	0	13.5	0	0.2
117	Chirguda	c	c	Yes	Yes	Yes	Yes	No	No	No	Yes	Baikunthpur	c	0	24.8	0	0
118	Ranai	c	c	Yes	Yes	Yes	Yes	No	No	No	Yes	Baikunthpur	c	0	42.8	0	4.9
119	Chhindiya	c	c	Yes	Yes	Yes	Yes	No	No	No	Yes	Baikunthpur	c	0	91.3	0	62.9
120	Tenduwa	c	c	Yes	Yes	Yes	Yes	No	No	No	Yes	Baikunthpur	c	0	59.9	0	7.7
121	Dumariya	c	c	Yes	Yes	Yes	Yes	Yes	Yes	No	No	Surajpur	c	0	77.2	0	1.6
122	Durgapur	b	b	a	b	b	a	Yes	Yes	No	No	Shivpur-Charcha	b	39.8	14.2	0	0
123	Jagdishpur	c	c	a	Yes	a	a	Yes	Yes	No	No	Baikunthpur	c	29	33.9	3.6	0
124	Dharampur	c	c	a	c	a	a	No	No	No	No	Baikunthpur	c	0	0	3	1.3
125	Madanpur	c	c	a	c	b	a	Yes	Yes	No	No	Baikunthpur	c	0	50	20	15
Block T O T A L :		0	2	60	75	100	65	50	48	0	70	0	0	2545.1	4724	1109.4	3872.2

Land Use and use (in hectares rounded up to one decimal place)												Area irrigated by source (in hectare).			Name of three most important commodities manufacture d			Name of Village	Serial Number
Land Under Miscellaneous Tree Crops etc.	Culturable Waste Land	Fallow lands other than current fallows	Current Fallows	Net Area Sown	Total Irrigated Land Area	Total Un-irrigated Land Area	Canals (C)	Wells/Tube-wells(W/TW)	Tanks/Lakes(T/L)	Water Falls(WF)	Others(O)	First	Second	Third					
108	109	110	111	112	113	114	115	116	117	118	119	120	121	122	2	1			
0	0	12	16.8	194	9.7	372.8	0	3.3	3.3	0	3.1				Temri	99			
0	0	25	48.3	184.3	8	404.8	0	3.6	4.4	0	0				Khond	100			
0	0	32.1	48.5	302.9	17.5	474.4	0	5.1	2.2	0	10				Sorga	101			
0	0	5.2	163	237.8	7.2	566.5	0	3	1.1	0	3.1				Tengni	102			
0	0	4.5	21.3	168	4.3	235.6	0	0.6	2.7	0	1				Bilaro	103			
0	0	7.2	7.2	138.5	52.2	86.3	0	3.3	1.8	0	47				Nandbhan	104			
0	0	30.1	17.1	116.8	105.3	10.2	77.5	5.9	2.9	0	19				Karahiya Khand	105			
0	0	20.1	19.9	446.1	24.1	421.9	0	19	5.1	0	0				Patna	106			
0	0	3.1	3.1	184.1	7.8	176.3	2.5	4.1	1.1	0	0				Katora	107			
0	0	6.4	8.1	298.2	175.2	123	130.7	22.5	5.2	0	17				Sawanrawan	108			
0	0	20.9	8.1	44.3	15.2	29	3	7.8	0	0	4.4				Jampara	109			
0	0	2	3	294.8	44.6	250.2	0	36.4	2.2	0	6				Karji	110			
0	0	1.4	4	244.6	8.4	266.8	0	0.7	0	0	7.8				Jamdi	111			
0	0	5.3	13	307.2	19.8	324.6	0	2.7	1	0	16				Girjapur	112			
0	0	15	25	174	14.4	202.2	0	0.1	0	0	14				Pipra	113			
0	0	4.2	16.9	161.4	59	161.6	0	1.7	0	0	57				Ajokhurd	114			
0	0	3.2	14.4	173.3	18.6	154.7	0	8.6	0	0	10				Ajokalan	115			
0	0	2.2	4.3	116.7	26.6	90	22.2	2	0.2	0	2.3				Kochila	116			
0	0	23.6	20.2	303.1	8.5	294.6	0	5.3	1	0	2.2				Chirguda	117			
0	0	9.7	5.4	436.9	25.8	411.2	0	7.2	3.4	0	15				Ranai	118			
0	0	30.9	46.2	566.6	41.7	524.8	34.4	3.9	0.5	0	2.9				Chhindiya	119			
0	0	30.2	72.2	646.2	59	587.2	0	23.5	0.5	0	35				Tenduwa	120			
0	0	35.1	69.3	552	35.6	699.6	0	12.6	0.2	0	36				Dumariya	121			
0	27	0	0	0	0	0	0	0	0	0	0				Durgapur	122			
0	4.3	0	0	0	7	39.7	0	6	1	0	0				Jagdishpur	123			
10	55.6	0	0	45.4	0	45.4	0	0	0	0	0				Dharampur	124			
60	14.5	10	20	128.5	0	128.5	0	0	0	0	0				Madanpur	125			
84.6	357.9	3235	4363	24116.2	3777.2	24450.4	2522.8	500	94.6	0									

INDIA
CHHATTISGARH
TAHSIL SONHAT
C.D.BLOCK SONHAT
DISTRICT KORIYA

KILOMETRES



Total Number of C.D.Block	01
Total Number of Towns	00
Total Number of Villages.....	105
Total Area (in sq. kms).....	1114.86
Total Population	48474
Distance from District Headquarters to Tahsil Headquarters.....	30 Kms.

Tahsil Headquarters is also the
C.D.Block Headquarters.

C.D. Block boundary of Sonhat is
co-terminus with Tahsil boundary.

BOUNDARY, STATE.....	—————	POPULATION SIZE OF VILLAGES: BELOW 200,	○	HIGH SCHOOL/INTER COLLEGE ..	S
" DISTRICT.....	—————	200-499, 500-999, 1000-4999	○ ● ● ● ●	TECHNICAL INSTITUTIONS	T
" TAHSIL	—————	UNINHABITED VILLAGE WITH MDDS CODE ..	× 431554	BANK	B
" VILLAGE WITH MDDS CODE	431501	STATE HIGHWAY.....	— SH 3 —	DISPENSARY	D
" RESERVED-FOREST WITH NAME	HARIDIH R.F.	IMPORTANT METALLED ROADS.....	—————	PRIMARY HEALTH CENTRE	▲
HEADQUARTERS: TAHSIL.....	◎	RIVER AND STREAM.....	~~~~~	OTHER MEDICAL SERVICES.....	▲

Alphabetical list of Villages alongwith location code 2001 and 2011

Serial No.	Name of Village	2011 Census MDDS Code Number	2001 Location Code Number
1	2	3	4
Name of CD Block: Sonhat (0003)			
Name of Sub-Dist: Sonhat (0003)			
1	Aetwar	431509	00033900
2	Aklasarai	431539	00036900
3	Amhar	431551	00038100
4	Amra	431540	00037000
5	Amratpur	431518	00034800
6	Anandpur	431502	00033200
7	Anandpur	431605	00043500
8	Angwahi	431589	00041900
9	Badra	431542	00037200
10	Badwar	431596	00042600
11	Banshipur	431535	00036500
12	Baser	431584	00041400
13	Baswahi	431583	00041300
14	Belad	431603	00043300
15	Beliya	431561	00039100
16	Bhagwatpur	431525	00035500
17	Bhaiswar	431541	00037100
18	Bhaluwar	431550	00038000
19	Bhattipara	431565	00039500
20	Bhuiharipara	431552	00038200
21	Birawlidand	431573	00040300
22	Bodar	431575	00040500
23	Chakdand	431567	00039700
24	Chandha	431529	00035900
25	Chhigura	431555	00038500
26	Chuladar	431511	00034100
27	Damuj	431586	00041600
28	Daser	431503	00033300
29	Dewtidand	431531	00036100
30	Dhanpur	431505	00033500
31	Dhhumadand	431568	00039800
32	Dudhaniya Khurd	431588	00041800
33	Garnai	431512	00034200
34	Ghugra	431580	00041000
35	Gidher	431530	00036000
36	Goini	431501	00033100
37	Harridih	431532	00036200
38	Jamtikra	431543	00037300
39	Jogia	431526	00035600
40	Kachardand	431578	00040800
41	Kachhadi	431524	00035400
42	Kachhar	431581	00041100
43	Kachhuakhoh	431504	00033400

Serial No.	Name of Village	2011 Census MDDS Code Number	2001 Location Code Number
1	2	3	4
44	Kachohar	431533	00036300
45	Kadna	431537	00036700
46	Kailashpur	431577	00040700
47	Kanto	431527	00035700
48	Karri	431547	00037700
49	Katgodi	431593	00042300
50	Kerajharia	431591	00042100
51	Keshgawan	431558	00038800
52	Kewrabahra	431569	00039900
53	Khadgawan Khurd	431554	00038400
54	Khairwaripara	431519	00034900
55	Khodri	431544	00037400
56	Kishori	431538	00036800
57	Kurthi	431506	00033600
58	Kushha	431574	00040400
59	Kushmaha	431592	00042200
60	Labji	431587	00041700
61	Latma	431599	00042900
62	Madhaura	431598	00042800
63	Madhla	431579	00040900
64	Maghgawan Khurd	431523	00035300
65	Mahuwapara	431559	00038900
66	Majhartola	431601	00043100
67	Mendra	431553	00038300
68	Natwahi	431508	00033800
69	Naugai	431594	00042400
70	Nawatola	431536	00036600
71	Nignoher	431534	00036400
72	Odari	431570	00040000
73	Orgai	431576	00040600
74	Paharpara	431595	00042500
75	Palaridand	431562	00039200
76	Paradol	431566	00039600
77	Paschimpara	431515	00034500
78	Patthargawan	431602	00043200
79	Pipardand	431572	00040200
80	Pondi	431546	00037600
81	Prakashpur	431597	00042700
82	Prihat	431548	00037800
83	Pusla	431590	00042000
84	Rajauli	431545	00037500
85	Rajpuri	431549	00037900
86	Ramgarh	431510	00034000
87	Rautsarai	431604	00043400
88	Rewala	431522	00035200
89	Salgawan Kalan	431557	00038700
90	Salgawan Khurd	431507	00033700
91	Semariya	431517	00034700

VILLAGE AND TOWN DIRECTORY

Serial No.	Name of Village	2011 Census MDDS Code Number	2001 Location Code Number
1	2	3	4
92	Seradand	431528	00035800
93	Singhor	431520	00035000
94	Sonari	431582	00041200
95	Sonhat	431556	00038600
96	Sukatara	431521	00035100
97	Sundarpur	431600	00043000
98	Tanjara	431563	00039300
99	Tarra	431585	00041500
100	Telimuda	431560	00039000
101	Thakurhathi	431564	00039400
102	Turripani	431513	00034300
103	Udheni	431514	00034400
104	Ughaon	431516	00034600
105	Vikarampur	431571	00040100

CENSUS OF INDIA 2011
AMENITIES AND

Name of District:- Koriya

Name of CD Block:-SONHAT

Sr.No.	Name village	Location code no.	Total area of the village (in hectares rounded up to one decimal place)	Total population (2011 census)	Number of households (2011 census)	Number of educational amenities available. (If not available within the village , the distance range code viz; a for < 5 Kms, b for 5-10 Kms and c for 10+ kms of nearest place where facility is available is given).													
						Pre-Primary school (PP)	Primary school (P)	Middle school (M)	Secondary School (S)	Senior Secondary school (SS)	Degree college of arts science & commerce (ASC)	Engineering college(EC)	Medical college (MC)	Management institute (MI)	Polytechnic (Pt)	Vocational training school /ITI	Non-formal training centre (NFTC)	Special school for disabled (SSD)	Others (specify)
1	2	3	4	5	6	7	8	9	10	11	12	13	14	15	16	17	18	19	20
1	Goini	431501	172.4	495	113	c	1	1	c	c	c	c	c	c	c	c	c		
2	Anandpur	431502	211.3	429	94	c	1	1	c	c	c	c	c	c	c	c	c		
3	Daser	431503	206	337	57	c	1	1	c	c	c	c	c	c	c	c	c		
4	Kachhuakhoh	431504	13.9	48	7	c	1	b	c	c	c	c	c	c	c	c	c		
5	Dhanpur	431505	181	199	51	c	1	1	c	c	c	c	c	c	c	c	c		
6	Kurthi	431506	443.1	296	74	c	1	1	c	c	c	c	c	c	c	c	c		
7	Salgawan Khurd	431507	353	231	47	c	1	1	c	c	c	c	c	c	c	c	c		
8	Natwahi	431508	276.6	506	135	c	1	1	b	b	c	c	c	c	c	c	c		
9	Aetwar	431509	190.4	266	76	b	1	b	b	b	c	c	c	c	c	c	c		
10	Ramgarh	431510	215	958	220	a	2	1	1	1	c	c	c	c	c	c	c		
11	Chuladar	431511	118.9	266	72	c	1	a	a	a	c	c	c	c	c	c	c		
12	Garnai	431512	42.3	154	40	c	1	c	c	c	c	c	c	c	c	c	c		
13	Turripani	431513	183.8	195	35	c	1	1	b	b	c	c	c	c	c	c	c		
14	Udheni	431514	632.3	227	58	c	1	1	c	c	c	c	c	c	c	c	c		
15	Paschimpara	431515	82.6	183	51	c	1	a	c	c	c	c	c	c	c	c	c		
16	Ughaon	431516	211.5	500	105	c	1	1	c	c	c	c	c	c	c	c	c		
17	Semariya	431517	634.4	329	71	c	1	1	c	c	c	c	c	c	c	c	c		
18	Amratpur	431518	112.1	168	41	c	1	a	c	c	c	c	c	c	c	c	c		
19	Khairwaripara	431519	88.1	257	45	c	2	a	a	c	c	c	c	c	c	c	c		
20	Singhor	431520	384.3	835	168	c	2	1	b	b	c	c	c		c	c	c		
21	Sukatara	431521	413.7	146	36	c	1	1	c	c	c	c	c		c	c	c		
22	Rewala	431522	41.1	35	6	c	b	b	c	c	c	c	c	c	c	c	c		
23	Maghgawan Khurd	431523	159.4	118	22	c	1	1	c	c	c	c	c	c	c	c	c		
24	Kachhadi	431524	75.1	252	63	c	1	1	c	c	c	c	c	c	c	c	c		
25	Bhagwatpur	431525	69.7	102	26	c	1	b	c	c	c	c	c	c	c	c	c		
26	Jogia	431526	79.8	118	32	c	2	a	c	c	c	c	c	c	c	c	c		
27	Kanto	431527	18.5	18	5	c	b	c	c	c	c	c	c	c	c	c	c		
28	Seradand	431528	27.6	3	1	c	b	b	c	c	c	c	c	c	c	c	c		
29	Chandha	431529	518.6	479	128	c	1	1	c	c	c	c	c	c	c	c	c		
30	Gidher	431530	174.6	100	28	c	1	c	c	c	c	c	c	c	c	c	c		

- VILLAGE DIRECTORY

LAND USE (AS IN 2009)

Location CodeNo:-400

Location CodeNo:-0003

Number of Medical Amenities available. (If not available within the village , the distance range code viz; a for < 5 Kms, b for 5-10 Kms and c for 10+ kms of nearest place where facility is available is given).											Number of Non-Government Medical Amenities available.								Availability of drinking water - Yes / No						Name village	
21	22	23	24	25	26	27	28	29	30	31	32	33	34	35	36	37	38	39	40	41	42	43	44	45		46
Community health centre (CHC)	Primary health centre (PHC)	Primary health sub centre (PHS)	Maternity and child welfare centre (MCW)	T.B. clinic (TBC)	Hospital-allopathic (HA)	Hospital-alternative medicine (HO)	Dispensary (D)	Veterinary hospital (VH)	Mobile health clinic (MHC)	Family welfare centre (FWC)	Charitable non Govt. hospital/Nursing home.	Medical practitioner with MBBS Degree	Medical practitioner with other degree	Medical practitioner with no degree	Traditional practitioner and faith healer .	Medicine Shop	Others	Tap water (Treated/Untreated)	Well water (Covered / Uncovered well)	Hand Pump	Tube wells / Bore well	Spring	River / Canal	Tank / Pond / Lake	Others	
c	c	c	c	c	c	c	c	c	c	c	0	0	0	0	0	0	0	No	Yes	Yes	No	No	Yes	Yes	No	Goini
c	c	c	c	c	c	c	c	c	c	c	0	0	0	0	0	0	0	No	Yes	Yes	No	Yes	Yes	Yes	No	Anandpur
c	c	c	c	c	c	c	c	c	c	c	0	0	0	0	0	0	0	No	Yes	Yes	No	Yes	No	No	No	Daser
c	c	c	c	c	c	c	c	c	c	c	0	0	0	0	0	0	0	No	Yes	Yes	No	No	No	Yes	No	Kachhuakhoh
c	c	c	c	c	c	c	c	c	c	c	0	0	0	0	0	0	0	No	Yes	Yes	No	No	Yes	No	No	Dhanpur
c	c	b	c	c	c	c	c	c	c	c	0	0	0	0	0	0	0	No	Yes	Yes	No	No	Yes	Yes	No	Kurthi
c	c	1	c	c	c	c	c	c	c	c	0	0	0	0	0	0	0	No	Yes	Yes	No	No	Yes	Yes	No	Salgawan Khurd
c	b	b	c	c	c	b	b	c	c	c	0	0	0	0	0	0	1	No	Yes	Yes	No	No	Yes	Yes	No	Natwahi
c	b	b	b	c	c	c	b	c	c	c	0	0	0	0	0	0	0	No	Yes	Yes	No	No	Yes	Yes	No	Aetwar
c	1	1	1	c	c	c	1	c	c	c	0	0	0	0	0	0	0	No	Yes	Yes	No	No	Yes	Yes	No	Ramgarh
c	a	b	c	c	c	a	b	c	c	c	0	0	0	0	0	0	0	No	Yes	Yes	No	Yes	Yes	Yes	No	Chuladar
c	c	c	c	c	c	c	c	c	c	c	0	0	0	0	0	0	0	No	Yes	Yes	No	No	No	No	No	Garnai
c	b	b	b	c	c	c	b	c	c	c	0	0	0	0	0	0	0	No	No	Yes	No	Yes	No	Yes	No	Turripani
c	c	c	c	c	c	c	c	c	c	c	0	0	0	0	0	0	0	No	Yes	Yes	No	No	Yes	Yes	No	Udheni
c	c	a	c	c	c	c	c	c	c	c	0	0	0	0	0	0	0	No	Yes	Yes	No	No	No	Yes	No	Paschimpara
c	c	a	c	c	c	c	c	c	c	c	0	0	0	0	0	0	0	Yes	Yes	Yes	No	No	Yes	Yes	No	Ughaon
c	c	c	c	c	c	c	c	c	c	c	0	0	0	0	0	0	0	No	Yes	Yes	No	No	Yes	No	No	Semariya
c	c	b	c	c	c	c	c	c	c	c	0	0	0	0	0	0	0	No	Yes	Yes	No	No	Yes	No	No	Amratpur
c	c	a	c	c	c	c	c	c	c	c	0	0	0	0	0	0	0	No	Yes	Yes	No	No	Yes	No	No	Khairwaripara
c	b	1	1	c	c	b	c	c	c	c	0	0	0	0	0	0	0	No	Yes	Yes	No	No	Yes	Yes	No	Singhor
c	c	c	c	c	c	c	c	c	c	c	0	0	0	0	0	0	0	No	Yes	Yes	No	No	Yes	No	No	Sukatara
c	c	c	c	c	c	c	c	c	c	c	0	0	0	0	0	0	0	No	Yes	Yes	No	No	Yes	No	No	Maghawan Khurd
c	c	b	c	c	c	c	c	c	c	c	0	0	0	0	1	0	0	Yes	Yes	Yes	No	No	No	No	No	Kachhadi
c	c	1	c	c	c	c	c	c	c	c	0	0	0	0	1	0	0	Yes	Yes	Yes	No	No	No	No	No	Bhagwatpur
c	c	b	c	c	c	c	c	c	c	c	0	0	0	0	0	0	0	Yes	Yes	Yes	No	No	No	Yes	No	Jogia
c	c	c	c	c	c	c	c	c	c	c	0	0	0	0	0	0	0	No	Yes	Yes	No	No	Yes	No	No	Kanto
c	c	b	c	c	c	c	c	c	c	c	0	0	0	0	0	0	0	No	Yes	No	No	No	Yes	No	No	Seradand
c	c	b	c	c	c	c	c	c	c	c	0	0	0	0	0	0	0	No	Yes	Yes	No	No	No	No	No	Chandha
c	c	c	c	c	c	c	c	c	c	c	0	0	0	0	0	0	0	No	Yes	Yes	No	No	Yes	No	No	Gidher

CENSUS OF INDIA 2011
AMENITIES AND

Name of District:- Koriya

Name of CD Block:-SONHAT

Sr.No.	Name village	Availability of toilet & others Yes / No				Communication and transport facilities (If amenities available code -Yes is given except for Village Pin Code ,If not available within the village , the distance range code viz; a for < 5 Kms, b for 5-10 Kms and c for 10+ kms of nearest place where facility is available is given).																
		Community toilet including bath.	Community toilet excluding bath.	Rural sanitary mart or sanitary hardware outlet available near the village.	Community bio- gas or recycle of waste for productive use.	Post office(PO)	Sub post office (SPO)	Post & Telegraph office (P&TO)	Village Pin Code	Telephones (Land lines)	Public call office (PCO)	Mobile phone coverage	Internet cafes/ Common service centre (CSC)	Private courier facility	Bus service (Public & Private)	Railway stations	Auto/Modified Autos	Taxis and Vans	Tractors	Cycle-pulled rickshaws(Manual & Machine driven)	Carts driven by animals	Sea /River ferry service
1	2	47	48	49	50	51	52	53	54	55	56	57	58	59	60	61	62	63	64	65	66	67
1	Goini	No	No	No	No	c	c	c	495334	c	c	c	c	c	c	c	c	c	c	c	b	
2	Anandpur	No	No	No	Yes	c	c	c	497339	c	c	c	c	c	c	c	c	c	c	c	b	
3	Daser	No	No	No	No	c	c	c	495334	c	c	c	c	c	c	c	c	c	c	c	b	
4	Kachhuakhoh	No	No	No	No	c	c	c	495668	c	c	c	c	c	c	c	c	c	c	c	b	
5	Dhanpur	No	No	No	No	c	c	c	495334	c	c	c	c	c	c	c	c	c	c	c	b	
6	Kurthi	Yes	No	No	No	c	c	c	495661	c	c	c	c	c	c	c	c	c	Yes	c	b	
7	Salgawan Khurd	No	No	No	No	c	c	c	494223	c	c	c	c	c	c	c	c	c	c	c	b	
8	Natwahi	No	No	No	No	c	c	c	494221	c	c	c	c	c	Yes	c	c	c	c	c	b	
9	Aetwar	No	No	No	No	c	c	c	493116	c	c	c	c	c	Yes	c	c	c	c	c	b	
10	Ramgarh	No	No	No	No	c	c	c	494221	c	c	c	c	c	Yes	c	c	c	c	c	b	
11	Chuladar	No	No	No	No	c	c	c	495334	c	c	c	c	c	c	c	c	c	c	c	b	
12	Garnai	No	No	No	No	c	c	c	495334	c	c	c	c	c	c	c	c	c	c	c	Yes	
13	Turripani	No	No	No	No	c	c	c	497449	c	c	c	c	c	Yes	c	c	c	c	c	b	
14	Udheni	No	No	No	No	c	c	c	497449	c	c	c	c	c	c	c	c	c	c	c	Yes	
15	Paschimpara	No	No	No	No	c	c	c	494221	c	c	c	c	c	c	c	c	c	c	c	Yes	
16	Ughaon	No	No	No	No	c	c	c	497449	c	c	c	c	c	c	c	c	c	c	c	Yes	
17	Semariya	No	No	No	No	c	c	c	494223	c	c	c	c	c	c	c	c	c	c	c	b	
18	Amratpur	No	No	No	No	c	c	c	493116	c	c	c	c	c	c	c	c	c	c	c	Yes	
19	Khairwaripara	No	No	No	No	c	c	c	494670	c	c	c	c	c	c	c	c	c	c	c	Yes	
20	Singhor	No	No	No	No	c	c	c	494223	c	c	c	c	c	c	c	c	c	c	c	b	
21	Sukatara	No	No	No	No	c	c	c	493661	c	c	c	c	c	c	c	c	c	c	c	Yes	
22	Rewala	No	No	No	No	c	c	c	494221	c	c	c	c	c	c	c	c	c	c	c	b	
23	Maghawan Khurd	No	No	No	No	c	c	c	495661	c	c	c	c	c	c	c	c	c	c	c	Yes	
24	Kachhadi	No	No	No	No	c	c	c	495668	c	c	c	c	c	c	c	c	c	c	c	Yes	
25	Bhagwatpur	No	No	No	No	c	c	c	493116	c	c	c	c	c	c	c	c	c	c	c	c	
26	Jogia	No	No	No	No	c	c	c	495334	c	c	c	c	c	c	c	c	Yes	c	Yes		
27	Kanto	No	No	No	No	c	c	c	497339	c	c	c	c	c	c	c	c	c	c	c	c	
28	Seradand	No	No	No	No	c	b	c	497339	c	c	a	c	c	c	c	c	c	b	c	b	
29	Chandha	No	No	No	No	c	b	c	497339	c	c	c	b	c	c	c	c	Yes	c	Yes		
30	Gidher	No	No	No	No	c	c	c	497339	c	c	c	c	c	c	c	c	c	c	c	Yes	

- VILLAGE DIRECTORY

LAND USE (AS IN 2009)

Location CodeNo:-400

Location CodeNo:-0003

Village connected to highways,village roads, banks & credit societies (If amenities available code -Yes is given, If not available within the village , the distance range code viz; a for < 5 Kms, b for 5-10 Kms and c for 10+ kms of nearest place where facility is available is given).										Availability of miscellaneous facilities (If amenities available code -Yes is given, If not available within the village , the distance range code viz; a for < 5 Kms, b for 5-10 Kms and c for 10+ kms of nearest place where facility is available is given).															
68	69	70	71	72	73	74	75	76	77	78	79	80	81	82	83	84	85	86	87	88	89	90	91		
Connected to national highway(NH)	Connected to state highway(SH)	Connected to major district road (MDR)	Connected to others district road	Pucca roads	Kutcha roads	Water bounded macadam(WBM) roads	Navigable waterway (river/canal)(NW)	Footpaths (FP)	Commercial & Co-operative Banks	ATM	Agricultural Credit Societies	Self-Help Group (SHG)	Public distribution system (PDS) shop	Mandis / Regular market	Weekly Haat	Agricultural marketing society	Integrated Child Development Scheme (Nutritional Centres)	Anganwadi Centre (Nutritional Centres)	Others (Nutritional Centres)	ASHA (Accredited Social Health Activist)	Community centre with/without TV	Sports Field,	Sports Club / Recreation Centre		
c	c	c	c	c	Yes	c			c	c	c	Yes	b	c	Yes	c	c	Yes	Yes	Yes	c	Yes	c	Goini	
c	c	c	c	c	Yes	c			c	c	c	Yes	Yes	c	b	c	c	Yes	Yes	Yes	c	Yes	c	Anandpur	
c	c	c	c	Yes	Yes	Yes			c	c	c	Yes	c	c	c	c	c	Yes	Yes	Yes	c	Yes	c	Dasar	
c	c	c	c	c	Yes	c			c	c	c	Yes	c	c	b	c	c	Yes	Yes	Yes	c	Yes	c	Kachhuakhoh	
c	c	c	c	c	Yes	c			c	c	c	Yes	b	c	c	c	c	Yes	Yes	Yes	c	Yes	c	Dhanpur	
c	c	c	b	b	Yes				c	c	c	Yes	b	c	c	c	c	Yes	Yes	Yes	c	Yes	c	Kurthi	
c	c	c	c	c	Yes	b			c	c	c	b	b	Yes	Yes	c	c	Yes	Yes	Yes	c	c	c	Salgawan Khurd	
c	b	b	Yes		Yes	Yes			c	c	b	Yes	Yes	c	b	b	c	Yes	Yes	Yes	c	Yes	c	Natwahi	
c	c	c	Yes	Yes	Yes	b	a		b	c	c	b	b	Yes	Yes	c	c	Yes	Yes	Yes	c	c	c	Aetwar	
c	c	c	Yes	Yes	Yes	b		Yes	c	c	a	Yes	a	b	Yes	Yes	c	c	Yes	Yes	Yes	c	Yes	c	Ramgarh
c	c	c	Yes		Yes	Yes			c	c	a	Yes	a	c	a	c	c	Yes	Yes	Yes	c	Yes	c	Chuladar	
c	c	c	c	c	Yes				c	c	c	Yes	c	c	c	c	c	Yes	Yes	Yes	c	Yes	c	Garnai	
c	c	c	Yes	Yes	Yes				b	c	c	b	b	Yes	Yes	c	c	Yes	Yes	Yes	c	c	c	Turripani	
c	c	c	b	b	Yes				c	c	c	b	c	c	c	c	c	Yes	Yes	Yes	b	Yes	c	Udheni	
c	c	c	c	c	Yes	Yes			c	c	c	Yes	a	c	c	c	c	Yes	Yes	Yes	a	Yes	c	Paschimpara	
c	c	c	c	Yes	Yes				c	c	c	Yes	Yes	c	c	c	c	Yes	Yes	Yes	a	Yes	c	Ughaon	
c	c	c	c	c	Yes				c	c	c	Yes	c	c	c	c	c	Yes	Yes	Yes	c	Yes	c	Semariya	
c	c	c	c	Yes	Yes	c			c	c	c	Yes	a	c	c	c	c	Yes	Yes	a	b	Yes	c	Amratpur	
c	c	c	c	c	Yes				c	c	c	Yes	a	c	c	c	c	Yes	Yes	Yes	a	Yes	c	Khairwaripara	
c	c	c	Yes	Yes	Yes	Yes			c	c	c	Yes	Yes	c	b	c	c	Yes	Yes	Yes	Yes	Yes	c	Singhor	
c	c	c	c	c	Yes				c	c	c	Yes	c	c	c	c	c	Yes	Yes	Yes	c	Yes	c	Sukatara	
c	c	c	c	c	Yes	c			c	c	c	Yes	c	c	c	c	c	b	Yes	Yes	c	c	c	Rewala	
c	c	c	c	c	Yes	Yes			c	c	c	Yes	c	c	c	c	c	Yes	Yes	c	c	c	c	Maghgawan Khurd	
c	c	c	c	c	Yes	Yes			c	c	c	Yes	a	c	c	c	c	Yes	Yes	c	c	c	c	Kachhadi	
c	c	c	c	c	Yes	c			c	c	c	Yes	b	c	c	c	c	Yes	Yes	Yes	c	c	c	Bhagwatpur	
c	c	c	c	c	Yes	Yes			c	c	c	Yes	Yes	c	c	c	c	Yes	Yes	c	c	c	c	Jogia	
c	c	c	c	c	c	Yes			c	c	c	c	c	c	c	c	c	c	Yes	c	c	c	c	Kanto	
c	c	c	c	c	b	b	Yes		c	c	c	b	b	c	c	c	b	b	Yes	b	c	c	c	Seradand	
c	c	a	a	a	Yes	Yes			c	c	c	b	c	Yes	Yes	Yes	c	Yes	Yes	Yes	c	c	c	Chandha	
c	c	c	c	c	c	Yes			c	c	c	b	b	Yes	Yes	c	c	Yes	Yes	Yes	c	c	c	Gidher	

CENSUS OF INDIA 2011
AMENITIES AND

Name of District:- Koriya

Name of CD Block:-SONHAT

en, If not available within the village , the distance range where facility is available is given).											Availability of electricity (Yes/No)		Land Use				
											Nearest Town	Area under different types of					
1	2	92	93	94	95	96	97	98	99	100	101	102	103	104	105	106	107
		Cinema / Video Hall	Public Library	Public Reading Room	Newspaper Supply	Assembly Polling station	Birth & Death Registration Office	Power Supply for Domestic Use (ED)	Power Supply for Agricultural Use (EAG)	Power Supply for Commercial Use (EC)	Power Supply for All Uses (EA)	Name	Distance range code i.e. a for < 5 Kms, b for 5-10 Kms and c for 10+ kms .	Forests	Area under Non-agricultural Uses	Barren and Un-cultivable land	Permanent Pastures and Other Grazing Lands
1	Goini	c	c	b	c	Yes	b	Yes	No	No	No	Baikunthpur	c	2	33.5	8	1.1
2	Anandpur	c	c	Yes	c	Yes	Yes	Yes	No	No	No	Baikunthpur	c	6.5	13	12.5	0.8
3	Daser	c	c	Yes	c	Yes	c	Yes	No	No	No	Baikunthpur	c	31.3	23.2	54	0.9
4	Kachhuakhoh	c	c	c	c	Yes	c	Yes	No	No	No	Baikunthpur	c	2.5	0.7	5.3	0
5	Dhanpur	c	c	b	c	Yes	b	Yes	No	No	No	Baikunthpur	c	79.6	12.5	0	23.2
6	Kurthi	c	c	b	c	Yes	b	Yes	No	No	No	Baikunthpur	c	149.5	16.4	98.1	15.1
7	Salgawan Khurd	c	c	c	Yes	Yes	Yes	No	No	No	No	Baikunthpur	c	0	12.3	2	260.7
8	Natwahi	c	c	Yes	Yes	Yes	Yes	No	No	No	Yes	Baikunthpur	c	78.3	10.6	0	23.6
9	Aetwar	c	c	c	Yes	Yes	Yes	No	No	No	No	Baikunthpur	c	60.4	14.8	0.2	2.5
10	Ramgarh	c	c	c	Yes	Yes	Yes	No	No	No	No	Baikunthpur	c	13	13.2	0	58.6
11	Chuladar	c	c	a	c	a	a	Yes	No	No	No	Baikunthpur	c	6.2	11.1	0	2.7
12	Garnai	c	c	c	c	Yes	c	Yes	No	No	No	Baikunthpur	c	14.2	0.5	0	0.7
13	Turripani	c	c	c	Yes	Yes	Yes	No	No	No	No	Baikunthpur	c	52.7	17.3	15.2	0
14	Udheni	c	c	b	c	Yes	b	Yes	No	No	No	Baikunthpur	c	528.8	13.2	0	8.2
15	Paschimpara	c	c	a	c	a	a	Yes	No	No	No	Baikunthpur	c	0	8.2	3	9.4
16	Ughaon	c	c	Yes	c	Yes	Yes	Yes	No	No	No	Baikunthpur	c	42.4	18.7	0	12.2
17	Semariya	c	c	c	c	Yes	c	Yes	No	No	No	Baikunthpur	c	426.1	26.9	0.2	67.6
18	Amratpur	c	c	a	c	a	a	Yes	No	No	No	Baikunthpur	c	14.1	10.9	0	16.3
19	Khairwaripara	c	c	a	c	a	a	Yes	No	No	No	Baikunthpur	c	15.5	9.2	10.2	0.7
20	Singhor	c	c	Yes	Yes	Yes	Yes	Yes	No	No	No	Baikunthpur	c	28.6	53.1	55.5	36.6
21	Sukatara	c	c	c	c	Yes	c	Yes	No	No	No	Baikunthpur	c	350.5	11.6	3.2	13.9
22	Rewala	c	c	c	c	Yes	b	No	No	No	No	Baikunthpur	c	0	2.5	0	23.5
23	Maghgawan Khurd	c	c	c	c	Yes	b	No	No	No	No	Baikunthpur	c	59.3	12.5	0	14.7
24	Kachhadi	c	c	c	c	Yes	Yes	Yes	No	No	No	Baikunthpur	c	16	7.1	0	3
25	Bhagwatpur	c	c	c	c	a	b	Yes	No	No	No	Baikunthpur	c	0	8.8	0	16.6
26	Jogia	c	c	c	c	a	a	Yes	No	No	No	Baikunthpur	c	0.8	5.3	0	25.5
27	Kanto	c	c	c	c	Yes	Yes	No	No	No	No	Baikunthpur	c	0	4.7	0	11.3
28	Seradand	c	c	b	c	b	b	No	No	No	No	Baikunthpur	c	12.5	2.6	0	0
29	Chandha	c	c	c	Yes	Yes	Yes	No	No	No	No	Baikunthpur	c	102.6	7.1	1.9	213.5
30	Gidher	c	c	c	Yes	Yes	No	No	No	No	No	Baikunthpur	c	38.8	14.7	35	18.8

- VILLAGE DIRECTORY

LAND USE (AS IN 2009)

Location CodeNo:-400

Location CodeNo:-0003

Land Use													Name of three most important commodities manufactured			Name of Village	Serial Number
Land Use and use (in hectares rounded up to one decimal place)							Area irrigated by source (in hectare).						First	Second	Third		
108	109	110	111	112	113	114	115	116	117	118	119	120	121	122	2	1	
Land Under Miscellaneous Tree Crops etc.	Culturable Waste Land	Fallow lands other than current fallows	Current Fallows	Net Area Sown	Total Irrigated Land Area	Total Un-irrigated Land Area	Canals (C)	Wells/Tube-wells(W/TW)	Tanks/Lakes(T/L)	Water Falls(WF)	Others(O)	First	Second	Third			
0	0	14.4	7	106.3	0	106.3	0	0	0	0	0				Goini	1	
0	0	4	1	173.6	15.7	157.8	0	0	0	0	16				Anandpur	2	
0	0	2.4	0	94.2	5.8	88.4	0	0	0	0	5.8				Daser	3	
0	0	0.3	0.2	4.9	1.7	3.2	0	0	0	0	1.7				Kachhuakhoh	4	
0	0	1.3	0	64.4	0	64.4	0	0	0	0	0				Dhanpur	5	
0	0	30	25.3	108.7	4.7	104	0	0	0	0	4.7				Kurthi	6	
0	0	0	0.2	77.8	1.5	76.3	0	0	0	0	1.5				Salgawan Khurd	7	
0	0	6.3	8.1	149.8	12.8	137	12.8	0	0	0	0				Natwahi	8	
0	0	12.2	28.7	71.6	10.3	67.3	0	0	0	0	0				Aetwar	9	
0	0	22.6	35.1	72.6	2.2	70.4	0	2.2	0	0	0				Ramgarh	10	
0	0	5.4	14.6	78.9	12.2	66.7	6	0	0	0	6.2				Chuladar	11	
0	0	0.9	1	25.1	2.4	22.6	0	0	0	0	2.4				Garnai	12	
0	0	8.9	33.9	55.8	0	55.8	0	0	0	0	0				Turripani	13	
0	0	10.7	14.4	57	0.1	56.9	0	0	0	0	0.1				Udheni	14	
0	0	3	6.4	52.6	0.3	52.3	0	0	0	0	0.3				Paschimpara	15	
0	0	4.2	12.4	121.5	0.5	121	0	0	0	0	0.5				Ughaon	16	
0	0	5.1	24.4	84.2	9.3	74.9	9.3	0	0	0	0				Semariya	17	
0	0	6.5	5.4	58.9	0	58.8	0	0	0	0	0				Amratpur	18	
0	0	5.4	3.4	43.6	1.4	42.2	0	0	0	0	1.4				Khairwaripara	19	
0	0	42.1	42.9	125.5	36.4	89.1	36.4	0	0	0	0				Singhor	20	
0	0	1.8	11.6	21	0.6	20.4	0	0	0	0	0.6				Sukatara	21	
0	0	0.2	0.9	14	0	13.9	0	0	0	0	0				Rewala	22	
0	0	3	10.4	59.5	0.2	59.3	0	0.2	0	0	0				Maghawan Khurd	23	
0	0	5.7	6.7	36.7	0.4	36.4	0	0.4	0	0	0				Kachhadi	24	
0	0	2.5	3.9	37.9	0.7	37.2	0	0.7	0	0	0				Bhagwatpur	25	
0	0	4.2	7.4	36.6	0.8	35.8	0	0.8	0	0	0				Jogia	26	
0	0	0.2	0.4	1.9	0	1.9	0	0	0	0	0				Kanto	27	
0	0	0	2.9	9.5	0.1	9.4	0	0	0	0	0.1				Seradand	28	
0	0	3	60.4	130.1	0.2	129.9	0	0	0	0	0.2				Chandha	29	
0	0	1.2	13	53.1	0	53.1	0	0	0	0	0				Gidher	30	

Sr.No.	Name village	Location code no.	Total area of the village (in hectares rounded up to one decimal place)	Total population (2011 census)	Number of households (2011 census)	Number of educational amenities available. (If not available within the village , the distance range code viz; a for < 5 Kms, b for 5-10 Kms and c for 10+ kms of nearest place where facility is available is given).													
						Pre-Primary school (PP)	Primary school (P)	Middle school (M)	Secondary School (S)	Senior Secondary school (SS)	Degree college of arts science & commerce (ASC)	Engineering college(EC)	Medical college (MC)	Management institute (MI)	Polytechnic (Pt)	Vocational training school /ITI	Non-formal training centre (NFTC)	Special school for disabled (SSD)	Others (specify)
1	2	3	4	5	6	7	8	9	10	11	12	13	14	15	16	17	18	19	20
31	Dewtidand	431531	112.4	199	52	c	1	1	c	c	c	c	c	c	c	c	c		c
32	Harridih	431532	109.2	78	17	c	1	b	c	c	c	c	c	c	c	c	c		c
33	Kachohar	431533	98	262	56	c	1	1	c	c	c	c	c	c	c	c	c		c
34	Nignoher	431534	66.1	109	27	c	1	b	c	c	c	c	c	c	c	c	c		c
35	Banshipur	431535	284.2	454	102	c	1	1	c	c	c	c	c	c	c	c	c		c
36	Nawatola	431536	227.7	316	64	c	1	1	c	c	c	c	c	c	c	c	c		c
37	Kadna	431537	96.3	152	34	c	1	b	c	c	c	c	c	c	c	c	c		c
38	Kishori	431538	343.7	825	212	b	1	1	b	b	c	c	c	c	c	c	c	2	c
39	Aklasarai	431539	302.4	787	163	b	1	1	1		c	c	c	c	c	c	c	1	c
40	Amra	431540	241.5	608	136	a	1	a	a	a	c	c	c	c	c	c	c	2	c
41	Bhaiswar	431541	201	777	156	a	3	1	a	a	c	c	c	c	c	c	c		c
42	Badra	431542	192.8	549	117	a	1	a	a	a	c	c	c	c	c	c	c		c
43	Jamtikra	431543	107.3	324	72	a	1	1	a	a	c	c	c	c	c	c	c		c
44	Khodri	431544	52.3	62	17	a	1	a	a	a	c	c	c	c	c	c	c		c
45	Rajauli	431545	534.6	1657	356	a	3	1	1	a	c	c	c	c	c	c	c		c
46	Pondi	431546	283.8	996	246	b	2	1	a	b	c	c	c	c	c	c	c		c
47	Karri	431547	104.6	287	66	b	1	1	b	b	c	c	c	c	c	c	c		c
48	Prihat	431548	100.9	182	51	b	1	a	b	b	c	c	c	c	c	c	c		c
49	Rajpuri	431549	130	204	44	b	1	a	b	b	c	c	c	c	c	c	c		c
50	Bhaluwar	431550	148.4	217	47	b	1	a	b	b	c	c	c	c	c	c	c		c
51	Amhar	431551	109.3	302	72	b	1	a	a	b	c	c	c	c	c	c	c		c
52	Bhuiharipara	431552	57.6	297	50	a	2	a	a	a	c	c	c	c	c	c	c		c
53	Mendra	431553	110.7	321	69	b	1	1	b	b	c	c	c	c	c	c	c		c
54	Khadgawan Khurd	431554	45	0	0														
55	Chhigura	431555	105.8	221	45	b	1	1	b	b	c	c	c	c	c	c	c		c
56	Sonhat	431556	474.6	2600	618	2	5	3	2	1	c	c	c	c	c	c	c		c
57	Salgawan Kalan	431557	533	1489	318	a	3	1	a	a	c	c	c	c	c	c	c		c
58	Keshgawan	431558	364	974	234	c	1	1	c	c	c	c	c	c	c	c	c		c
59	Mahuwapara	431559	135.4	382	94	c	1	b	c	c	c	c	c	c	c	c	c		c
60	Telimuda	431560	120.5	393	90	1	1	b	b	b	c	c	c	c	c	c	c		c
61	Beliya	431561	243.4	559	156	c	1	1	c	c	c	c	c	c	c	c	c		c
62	Palaridand	431562	69.4	67	18	c	1	b	c	c	c	c	c	c	c	c	c		c
63	Tanjara	431563	297.3	436	99	c	1	1	c	c	c	c	c	c	c	c	c		c
64	Thakurhathi	431564	119.3	143	44	c	1	b	c	c	c	c	c	c	c	c	c		c

Number of Medical Amenities available. (If not available within the village, the distance range code viz; a for < 5 Kms, b for 5-10 Kms and c for 10+ kms of nearest place where facility is available is given).					Number of Non-Government Medical Amenities available.					Availability of drinking water - Yes / No					Name village											
Community health centre (CHC)	Primary health centre (PHC)	Primary health sub centre (PHS)	Maternity and child welfare centre (MCW)	T.B. clinic (TBC)	Hospital-allopathic (HA)	Hospital-alternative medicine (HO)	Dispensary (D)	Veterinary hospital (VH)	Mobile health clinic (MHC)	Family welfare centre (FWC)	Charitable non Govt. hospital/Nursing home.	Medical practitioner with MBBS Degree	Medical practitioner with other degree	Medical practitioner with no degree		Traditional practitioner and faith healer .	Medicine Shop	Others	Tap water (Treated/Untreated)	Well water (Covered / Uncovered well)	Hand Pump	Tube wells / Bore well	Spring	River / Canal	Tank / Pond / Lake	Others
21	c	c	1	c	c	c	c	c	c	c	0	0	0	0	0	0	0	No	Yes	Yes	No	No	No	No	No	Dewtidand
22	c	c	b	c	c	c	c	c	c	c	0	0	0	0	0	0	0	No	Yes	Yes	No	No	Yes	No	No	Harridih
23	c	c	c	c	c	c	c	c	c	c	0	0	0	0	0	0	0	No	Yes	Yes	No	No	No	No	No	Kachohar
24	c	c	c	c	c	c	c	c	c	c	0	0	0	0	0	0	0	No	Yes	Yes	No	No	No	No	No	Nignohar
25	c	c	b	c	c	c	c	c	c	c	0	0	0	0	0	0	0	No	Yes	Yes	No	No	Yes	No	No	Banshipur
26	c	c	a	c	c	c	c	c	c	c	0	0	0	0	0	0	0	No	Yes	Yes	No	No	No	No	No	Nawatola
27	c	c	1	c	c	c	c	c	c	c	0	0	0	0	0	0	0	No	Yes	Yes	No	No	Yes	Yes	No	Kadna
28	c	b	a	b	c	b	c	c	c	c	0	0	5	0	0	0	0	No	Yes	Yes	Yes	No	No	Yes	No	Kishori
29	c	b	1	b	c	b	c	c	c	c	0	0	0	0	2	0	0	No	Yes	Yes	Yes	No	No	Yes	No	Aklasarai
30	c	a	a	a	c	a	c	c	c	c	0	0	0	0	2	0	0	No	Yes	Yes	Yes	No	Yes	Yes	No	Amra
31	c	1	1	c	c	c	c	c	c	c	3	0	2	0	1	0	0	Yes	Yes	Yes	Yes	No	Yes	Yes	No	Bhaiswar
32	c	b	b	c	c	c	c	c	c	c	0	0	0	0	0	0	0	No	Yes	Yes	Yes	No	Yes	Yes	No	Badra
33	c	a	a	c	c	c	c	c	c	c	0	0	0	0	0	0	0	Yes	Yes	Yes	Yes	No	Yes	Yes	No	Jamtikra
34	b	a	a	b	b	b	b	b	b	b	0	0	0	0	0	0	0	No	Yes	Yes	No	No	No	Yes	No	Khodri
35	b	a	1	b	b	b	b	b	b	b	0	0	0	0	0	0	0	Yes	Yes	Yes	Yes	No	Yes	Yes	No	Rajauli
36	b	b	b	b	b	b	b	b	b	b	0	0	0	0	0	0	0	Yes	Yes	Yes	Yes	Yes	No	Yes	No	Pondi
37	b	c	b	b	b	b	b	b	b	b	0	0	0	0	1	0	0	Yes	Yes	Yes	Yes	No	No	No	No	Karri
38	b	b	b	b	b	b	b	b	b	b	0	0	0	0	0	0	0	No	Yes	Yes	No	No	No	Yes	No	Prihat
39	b	c	b	b	b	b	b	b	b	b	0	0	0	0	1	0	0	Yes	Yes	Yes	No	No	No	No	No	Rajpuri
40	b	c	b	b	b	b	b	b	b	b	0	0	0	0	1	0	0	Yes	Yes	Yes	No	No	No	No	No	Bhaluwar
41	b	b	a	b	b	b	b	b	b	b	0	0	0	0	0	0	0	No	Yes	Yes	Yes	No	Yes	Yes	No	Amhar
42	a	c	a	a	a	a	a	a	a	a	0	0	0	0	1	0	0	Yes	Yes	Yes	No	No	No	No	No	Bhuiharipara
43	b	c	b	b	b	b	b	b	b	b	0	0	0	0	0	0	0	Yes	Yes	Yes	No	No	Yes	Yes	No	Mendra
44																										Khadgawan Khurd
45	b	c	b	b	b	b	b	b	b	b	0	0	0	0	0	0	0	Yes	Yes	Yes	No	No	No	No	No	Chhigura
46	1	1	1			1	1				0	0	1	2	3	0	0	Yes	Yes	Yes	Yes	Yes	Yes	Yes	No	Sonhat
47	a	c	1	a	a	a	a	a	a	a	0	0	0	1	1	0	0	Yes	Yes	Yes	Yes	No	Yes	No	No	Salgawan Kalan
48	c	c	1	c	c	c	c	c	c	c	0	0	0	0	0	0	0	No	Yes	Yes	No	No	No	No	No	Keshgawan
49	b	c	b	c	c	c	c	c	c	c	0	0	1	0	0	0	0	No	Yes	Yes	No	No	No	No	No	Mahuwapara
50	b	b	a	b	b	b	b	b	b	b	0	0	0	0	0	0	0	No	Yes	Yes	No	No	Yes	Yes	No	Telimuda
51	c	c	1	c	c	c	c	c	c	c	0	0	0	0	0	0	0	No	Yes	Yes	No	No	No	Yes	No	Beliya
52	c	c	1	c	c	c	c	c	c	c	0	0	0	0	0	0	0	No	Yes	Yes	No	No	Yes	No	No	Palaridand
53	c	c	c	c	c	c	c	c	c	c	0	0	0	0	0	0	0	No	Yes	Yes	No	No	Yes	Yes	No	Tanjara
54	c	c	c	c	c	c	c	c	c	c	0	0	0	0	0	0	0	No	Yes	Yes	No	No	Yes	No	No	Thakurhathi
2																										

Sr.No.	Name village	Availability of toilet & others Yes / No				Communication and transport facilities (If amenities available code -Yes is given except for Village Pin Code ,If not available within the village , the distance range code viz; a for < 5 Kms, b for 5-10 Kms and c for 10+ kms of nearest place where facility is available is given).																
		Community toilet including bath.	Community toilet excluding bath.	Rural sanitary mart or sanitary hardware outlet available near the village.	Community bio- gas or recycle of waste for productive use.	Post office(PO)	Sub post office (SPO)	Post & Telegraph office (P&TO)	Village Pin Code	Telephones (Land lines)	Public call office (PCO)	Mobile phone coverage	Internet cafes/ Common service centre (CSC)	Private courier facility	Bus service (Public & Private)	Railway stations	Auto/Modified Autos	Taxis and Vans	Tractors	Cycle-pulled rickshaws(Manual & Machine driven)	Carts driven by animals	Sea /River ferry service
1	2	47	48	49	50	51	52	53	54	55	56	57	58	59	60	61	62	63	64	65	66	67
31	Dewtidand	No	No	No	No	c	c	c	497339	c	c	c	c	c	c	c	c	c	c	c	c	Yes
32	Harridih	No	No	No	No	c	c	c	497339	c	c	c	c	c	c	c	c	c	c	c	c	b
33	Kachohar	No	No	No	No	c	c	c	497339	c	c	c	c	c	c	c	c	c	c	c	c	Yes
34	Nignoher	No	No	No	No	c	b	c	497339	c	c	c	c	c	c	c	c	c	c	c	c	b
35	Banshipur	No	No	No	No	c	Yes	c	497339	c	c	c	c	c	c	c	c	c	c	Yes	Yes	
36	Nawatola	No	No	No	No	c	a	c	497339	c	c	c	c	c	c	c	c	c	c	Yes	Yes	
37	Kadna	No	No	No	No	c	b	c	497339	c	c	c	c	c	c	c	c	c	b	Yes		
38	Kishori	No	No	No	No	c	c	c	491888	c	c	Yes	c	c	Yes	c	c	c	Yes	Yes		
39	Aklasarai	No	No	No	No	c	b	c	491888	c	c	Yes	c	c	Yes	c	c	c	Yes	Yes		
40	Amra	No	No	No	No	c	b	c	491888	c	c	Yes	c	c	Yes	c	c	c	Yes	Yes		
41	Bhaiswar	No	No	No	No	c	c	c	491888	Yes	c	Yes	c	c	Yes	c	c	c	Yes	Yes		
42	Badra	No	No	No	No	c	c	c	491888	b	c	Yes	c	c	Yes	c	c	c	Yes	Yes		
43	Jamtikra	No	No	No	No	c	c	c	491885	c	c	Yes	c	c	Yes	c	c	c	Yes	Yes		
44	Khodri	No	No	No	No	b	b	b	491888	Yes	b	Yes	b	b	Yes	c	c	a	Yes	a		
45	Rajauli	Yes	No	No	No	Yes	b	b	491888	Yes	b	Yes	b	b	Yes	c	c	b	Yes	Yes		
46	Pondi	No	No	No	No	b	b	b	491888	Yes	b	Yes	b	b	Yes	c	c	b	Yes	Yes		
47	Karri	No	No	Yes	No	b	b	b	491888	b	b	Yes	b	b	Yes	c	c	b	Yes	Yes		
48	Prihat	No	No	No	No	b	b	b	494221	b	b	Yes	b	b	c	c	a	Yes	Yes			
49	Rajpuri	No	No	No	No	b	b	b	494221	b	b	b	b	b	Yes	c	c	b	Yes	Yes		
50	Bhaluwar	No	No	No	No	b	b	b	493116	b	b	b	b	b	Yes	c	c	b	Yes	Yes		
51	Amhar	No	No	No	No	b	b	b	493116	a	b	Yes	b	b	Yes	c	c	b	Yes	Yes		
52	Bhuiharipara	No	No	No	No	a	a	a	493116	a	a	Yes	a	a	Yes	c	c	a	a	Yes		
53	Mendra	No	No	No	No	b	b	b	494221	b	b	Yes	b	b	Yes	c	c	b	Yes	b		
54	Khadgawan Khurd																					
55	Chhigura	No	No	No	No	b	b	b	495334	b	b	b	b	b	c	c	b	b	Yes			
56	Sonhat	No	No	Yes	No	Yes	Yes	Yes	493661	Yes	Yes	Yes	Yes	Yes	Yes	c	c	Yes	Yes			
57	Salgawan Kalan	No	No	Yes	No	a	a	a	494221	Yes	a	Yes	a	a	Yes	c	c	a	Yes	Yes		
58	Keshgawan	No	No	No	No	c	c	c	494670	Yes	c	Yes	c	c	Yes	c	c	Yes	c	b		
59	Mahuwapara	No	No	No	No	c	c	c	495661	a	c	Yes	c	c	c	c	c	Yes	b			
60	Telimuda	No	No	No	No	b	b	b	493661	b	b	Yes	b	b	Yes	c	c	b	Yes	Yes		
61	Beliya	No	No	No	No	c	c	c	493116	Yes	c	Yes	c	c	Yes	c	c	c	Yes	Yes		
62	Palaridand	No	No	No	No	c	c	c	494221	c	a	c	c	c	c	c	c	Yes	b			
63	Tanjara	No	No	No	No	c	c	c	493661	Yes	c	Yes	c	c	c	c	c	Yes	b			
64	Thakurhathi	No	No	No	No	c	c	c	497449	b	c	a	c	c	c	c	c	Yes	b			

Village connected to highways,village roads, banks & credit societies (If amenities available code -Yes is given, If not available within the village , the distance range code viz; a for < 5 Kms, b for 5-10 Kms and c for 10+ kms of nearest place where facility is available is given).

Availability of miscellaneous facilities (If amenities available code -Yes is given, If not available within the village , the distance range code viz; a for < 5 Kms, b for 5-10 Kms and c for 10+ kms of nearest place where facility is available is given).

68	69	70	71	72	73	74	75	76	77	78	79	80	81	82	83	84	85	86	87	88	89	90	91	
Connected to national highway(NH)	Connected to state highway(SH)	Connected to major district road (MDR)	Connected to others district road	Pucca roads	Kutchcha roads	Water bounded macadam(WBM) roads	Navigable waterway (river/canal)(NW)	Footpaths (FP)	Commercial & Co-operative Banks	ATM	Agricultural Credit Societies	Self-Help Group (SHG)	Public distribution system (PDS) shop	Mandis / Regular market	Weekly Haat	Agricultural marketing society	Integrated Child Development Scheme (Nutritional Centres)	Anganwadi Centre (Nutritional Centres)	Others (Nutritional Centres)	ASHA (Accredited Social Health Activist)	Community centre with/without TV	Sports Field,	Sports Club / Recreation Centre	
c	c	c	c	c	c	Yes			c	c	c	b	b	c	c	c	Yes	Yes	Yes	Yes	c	c	c	Dewtidand
c	c	c	c	c	c	Yes			c	c	c	b	b	c	c	c	Yes	Yes	Yes	b	c	c	c	Harridih
c	c	c	c	c	Yes	Yes			c	c	c	Yes	b	c	c	c	Yes	Yes	Yes	Yes	c	c	c	Kachohar
c	c	c	c	c	Yes	Yes			c	c	c	b	b	c	c	c	b	b	Yes	b	c	c	c	Nignoher
c	c	c	c	c	Yes	Yes			c	c	c	Yes	Yes	c	c	c	Yes	Yes	Yes	c	c	c	c	Banshipur
c	c	c	c	c	Yes	Yes			c	c	c	Yes	a	c	c	c	Yes	Yes	Yes	Yes	c	c	c	Nawatola
c	c	c	c	c	Yes	Yes			c	c	c	b	b	c	c	c	Yes	Yes	Yes	Yes	c	c	c	Kadna
c	c	Yes	Yes	Yes	Yes	Yes			c	c	c	Yes	a	c	b	c	c	Yes	Yes	Yes	c	a	c	Kishori
c	c	Yes	Yes	Yes	Yes	Yes			c	c	b	Yes	Yes	c	b	b	c	Yes	Yes	Yes	c	Yes	c	Aklasarai
c	c	Yes	Yes	Yes	Yes	Yes			c	c	c	Yes	a	c	a	b	c	Yes	Yes	Yes	c	a	c	Amra
c	c	c	Yes	Yes	Yes	Yes			b	c	b	Yes	Yes	c	Yes	b	c	Yes	Yes	Yes	c	Yes	c	Bhaiswar
c	c	c	c	Yes	Yes	Yes			b	c	c	Yes	a	c	a	b	c	Yes	Yes	Yes	c	Yes	c	Badra
c	c	c	c	Yes	Yes	Yes			b	c	b	Yes	a	c	a	b	c	Yes	Yes	Yes	c	Yes	c	Jamtikra
c	b	b	Yes	Yes	Yes	a			a	b	a	Yes	Yes	b	a	a	b	a	Yes	Yes	b	a	b	Khodri
c	b	b	Yes	Yes	Yes	Yes			Yes	b	Yes	Yes	Yes	b	b	c	Yes	Yes	Yes	Yes	b	Yes	b	Rajauli
c	b	b	Yes	Yes	Yes	Yes			a	b	a	Yes	Yes	c	b	a	b	Yes	Yes	Yes	b	Yes	b	Pondi
c	b	Yes	Yes		Yes	Yes			Yes	b	Yes	Yes	b	c	b	b	b	Yes	Yes	c	b	b	b	Karri
c	b	b	a	a	Yes				b	b	b	a	a	b	b	b	b	Yes	Yes	Yes	b	a	b	Prihat
c	b	Yes	Yes		Yes	Yes			b	b	b	Yes	b	c	b	b	b	Yes	Yes	c	b	b	b	Rajpuri
c	b	Yes	Yes		Yes	Yes			b	b	b	Yes	a	c	b	b	b	Yes	Yes	c	b	b	b	Bhaluwar
c	b	b	b	Yes	Yes	Yes			b	b	a	Yes	a	c	b	b	b	Yes	Yes	Yes	b	Yes	b	Amhar
c	a	Yes	Yes	Yes	Yes	Yes	Yes		a	a	a	Yes	a	c	a	c	a	Yes	Yes	c	a	a	a	Bhuiharipara
c	b	Yes	Yes		Yes	Yes			Yes	b	Yes	Yes	Yes	c	b	b	b	Yes	Yes	Yes	b	Yes	b	Mendra
																								Khadgawan Khurd
c	b	b	b	b	Yes	Yes	b		b	b	b	Yes	b	c	b	b	b	Yes	Yes	c	b	b	b	Chhigura
c		Yes	Yes	Yes	Yes	Yes			Yes	c	Yes	Yes	Yes	c	Yes	Yes	Yes	Yes	Yes	Yes	Yes	Yes	c	Sonhat
c	a	Yes	Yes	Yes	Yes	Yes			a	a	a	Yes	Yes	c	a	c	a	Yes	Yes	Yes	a	a	a	Salgawan Kalan
c	c	b	Yes	Yes	Yes	Yes			c	c	c	Yes	Yes	c	c	c	c	Yes	Yes	Yes	c	c	c	Keshgawan
c	c	b	a	a	Yes	Yes			c	c	c	Yes	a	c	c	c	c	Yes	Yes	Yes	c	b	c	Mahuwapara
c	b	b	b	Yes	Yes	Yes			b	b	b	Yes	b	c	b	b	b	Yes	Yes	Yes	b	Yes	b	Telimuda
c	c	b	b	Yes	Yes	Yes			Yes	c	c	Yes	c	Yes	Yes	c	c	Yes	Yes	Yes	c	c	c	Beliya
c	c	c	c	c	Yes	Yes			c	c	c	Yes	c	c	c	c	c	Yes	Yes	Yes	c	b	c	Palaridand
c	c	c	c	c	Yes	Yes			c	c	c	Yes	b	c	c	c	c	Yes	Yes	Yes	c	Yes	c	Tanjara
c	c	c	c	c	Yes	Yes			c	c	c	Yes	c	c	c	c	c	Yes	Yes	Yes	c	c	c	Thakurhathi

n. If not available within the village , the distance range where facility is available is given).											Availability of electricity (Yes/No)		Land Use				
											Nearest Town		Area under different types of				
1	2	92	93	94	95	96	97	98	99	100	101	102	103	104	105	106	107
		Cinema / Video Hall	Public Library	Public Reading Room	Newspaper Supply	Assembly Polling station	Birth & Death Registration Office	Power Supply for Domestic Use (ED)	Power Supply for Agricultural Use (EAG)	Power Supply for Commercial Use (EC)	Power Supply for All Uses (EA)	Name	Distance range code i.e. a for < 5 Kms, b for 5-10 Kms and c for 10+ kms .	Forests	Area under Non-agricultural Uses	Barren and Un-cultivable land	Permanent Pastures and Other Grazing Lands
31	Dewtidand	c	c	b	c	Yes	b	No	No	No	No	Baikunthpur	c	2.5	1.5	10.7	32.1
32	Harridih	c	c	b	c	Yes	b	No	No	No	No	Baikunthpur	c	8.7	3.7	7.7	59.2
33	Kachohar	c	c	b	c	Yes	b	Yes	No	No	No	Baikunthpur	c	2.5	6.6	4.4	22.4
34	Nignohar	c	c	b	c	Yes	b	No	No	No	No	Baikunthpur	c	4.8	2.3	0	17.4
35	Banshipur	c	c	Yes	c	Yes	Yes	Yes	No	No	No	Baikunthpur	c	0	11.5	1.8	151.5
36	Nawatola	c	c	a	c	Yes	a	Yes	No	No	No	Baikunthpur	c	0	17.9	0	97.7
37	Kadna	c	c	b	c	Yes	b	No	No	No	No	Baikunthpur	c	0	10.4	4.6	34.8
38	Kishori	c	c	a	Yes	Yes	Yes	Yes	No	No	No	Baikunthpur	c	28.6	24.5	5.2	95
39	Aklasarai	c	c	Yes	Yes	Yes	Yes	Yes	No	No	No	Baikunthpur	c	30.3	20.6	5.4	35.9
40	Amra	c	c	a	Yes	Yes	a	Yes	No	No	No	Baikunthpur	c	0.9	17	4.3	30.6
41	Bhaiswar	c	Yes	Yes	Yes	Yes	Yes	No	No	No	Yes	Baikunthpur	c	0.4	17.2	0	1.9
42	Badra	c	c	a	Yes	Yes	a	Yes	Yes	No	No	Baikunthpur	c	13.8	28.2	0	11.9
43	Jamtikra	c	c	a	Yes	a	a	Yes	Yes	No	No	Baikunthpur	c	9	10.1	0	0
44	Khodri	b	b	a	b	a	a	Yes	No	No	No	Baikunthpur	c	6.1	4.5	0	1.7
45	Rajauli	b	Yes	Yes	Yes	Yes	Yes	Yes	Yes	No	No	Baikunthpur	c	34.8	44.2	0	25.6
46	Pondi	b	Yes	Yes	Yes	Yes	Yes	Yes	Yes	No	No	Baikunthpur	c	13.5	18.4	0	26.1
47	Karri	b	b	b	b	b	b	No	No	No	Yes	Baikunthpur	c	6	8.8	0	2.7
48	Prihat	b	b	a	b	a	a	Yes	No	No	No	Baikunthpur	c	25.6	14.2	0	3.5
49	Rajpuri	b	b	b	b	Yes	b	Yes	Yes	No	No	Baikunthpur	c	11.4	10.3	3.3	11.6
50	Bhaluwar	b	b	a	b	a	a	Yes	No	No	No	Baikunthpur	c	3.9	8.8	0	37.7
51	Amhar	b	Yes	Yes	Yes	a	a	Yes	Yes	No	No	Baikunthpur	c	10.2	17.4	0	0
52	Bhuiharipara	a	a	a	Yes	a	a	Yes	No	No	No	Baikunthpur	c	0	5.1	0	9
53	Mendra	b	b	Yes	b	Yes	Yes	Yes	No	No	No	Baikunthpur	c	14.2	6.8	1.8	15.3
54	Khadgawan Khurd											Baikunthpur	c	0	6.6	0	7.8
55	Chhigura	b	b	b	b	Yes	b	Yes	No	No	No	Baikunthpur	c	17.7	9.4	1.6	8.8
56	Sonhat	c	c	Yes	Yes	Yes	Yes	No	No	No	Yes	Baikunthpur	c	21.5	46.2	4.3	7.6
57	Salgawan Kalan	a	a	Yes	Yes	Yes	Yes	Yes	Yes	No	No	Baikunthpur	c	12.5	47.5	2.4	46
58	Keshgawan	c	c	Yes	Yes	Yes	Yes	Yes	Yes	No	No	Baikunthpur	c	92.3	14.7	0	6.3
59	Mahuwapara	c	c	a	Yes	a	Yes	Yes	Yes	No	No	Baikunthpur	c	0	3	9.3	21.1
60	Telimuda	b	b	b	b	a	b	Yes	Yes	No	No	Baikunthpur	c	2.5	11.4	1	35
61	Beliya	c	c		c	Yes	Yes	Yes	Yes	No	No	Baikunthpur	c	8.6	15	9.2	50.4
62	Palaridand	c	c	c	c	Yes	Yes	No	No	No	No	Baikunthpur	c	0	3.6	0.8	2.4
63	Tanjara	c	c	b	Yes	Yes	Yes	No	No	No	No	Baikunthpur	c	0	15.1	5.6	117.4
64	Thakurhathi	c	c	c	Yes	Yes	Yes	No	No	No	No	Baikunthpur	c	28.9	11.4	1	19.5

Land Use and use (in hectares rounded up to one decimal place)							Area irrigated by source (in hectare).					Name of three most important commodities manufactured			Name of Village	Serial Number
Land Under Miscellaneous Tree Crops etc.	Culturable Waste Land	Fallow lands other than current fallows	Current Fallows	Net Area Sown	Total Irrigated Land Area	Total Un-irrigated Land Area	Canals (C)	Wells/Tube-wells(W/TW)	Tanks/Lakes(T/L)	Water Falls(WF)	Others(O)	First	Second	Third		
108	109	110	111	112	113	114	115	116	117	118	119	120	121	122	2	1
0	0	1.5	15	49.1	0.2	48.9	0	0	0	0	0.2				Dewtidand	31
0	0	0.5	6.9	22.5	0	22.4	0	0	0	0	0				Harridih	32
0	0	2.4	7.7	52.2	0	52.2	0	0	0	0	0				Kachohar	33
0	0	0.8	13.1	27.6	0.5	27.1	0	0	0	0	0.5				Nignoher	34
0	0	2	8.1	109.2	0.6	108.6	0	0	0	0	0.6				Banshipur	35
0	0	1.2	27.2	83.8	0.7	83.1	0	0	0	0	0.7				Nawatola	36
0	0	0.1	17.2	29.2	4.1	25.1	4.1	0	0	0	0				Kadna	37
0	0	19.2	25.2	146	1	145	0	1	0	0	0				Kishori	38
0	0	6.2	6.7	197.3	4.2	193.1	0	4.2	0	0	0				Aklasarai	39
0	0	6	11.4	171.2	1.7	169.5	0	1.7	0	0	0				Amra	40
0	0	1.6	9	170.8	5.6	165.2	0	2	0.5	0	0				Bhaiswar	41
0	0	5.7	18	115.1	9.4	105.7	8	1.4	0	0	0				Badra	42
0	0	2.5	9.1	76.6	5.9	70.8	0	2	0	0	3.9				Jamtikra	43
0	0	3.8	9.4	26.8	0.5	26.3	0	0.5	0	0	0				Khodri	44
0.3	0	18.3	43	368.4	11.6	356.8	0	2.5	3.5	0	5.6				Rajauli	45
3.2	0	11.7	28.2	182.7	1.4	181.3	0	1.4	0	0	0				Pondi	46
0	0	1.8	1.4	83.8	12.7	71.1	10	2.7	0	0	0				Karri	47
0	0	0.7	2.8	54.2	4	50.2	0	2	0	0	2				Prihat	48
0	0	2.4	7	84.2	2.4	81.7	0	2	0	0	0.4				Rajpuri	49
0	0	1.5	13.5	82.9	2.1	80.8	0	2.1	0	0	0				Bhaluwar	50
0.3	0	4.5	13.4	63.5	6.2	57.3	0	5	1.2	0	0				Amhar	51
0	0	1.4	0.6	41.6	9.6	32	7	2	0	0	0.6				Bhuiharipara	52
0	0	3	13.2	56.4	1.9	54.5	0	1.9	0	0	0				Mendra	53
0	0	1	6.6	22.9	0	22.9	0	0	0	0	0				Khadgawan Khurd	54
0	0	4.6	16.8	46.9	0.2	46.7	0	0.2	0	0	0				Chhigura	55
0	0	12.4	22.4	360.2	75.5	284.7	50	8.5	2	0	15				Sonhat	56
0	0	18.6	47.2	358.8	49.8	309.1	29	10.2	2	0	8.5				Salgawan Kalan	57
0	0	24.2	45.4	181	9.5	171.5	0	6	0	0	3.5				Keshgawan	58
0	0	0.5	0.4	101	6.3	94.7	0	4.3	0	0	2				Mahuwapara	59
0	0	0.1	0	70.5	4.9	65.6	0.2	2	0	0	2.7				Telimuda	60
0	5.4	7	26.6	121.3	7.1	114.2	0	4.6	0	0	2.5				Beliya	61
0	0	2.4	4	56.2	0	56.2	0	0	0	0	0				Palaridand	62
0	0	5.5	22.9	130.9	10.2	120.6	9	1.2	0	0	0				Tanjara	63
0	0	3.6	3.1	51.8	0.7	51	0	0.7	0	0	0				Thakurhathi	64

Sr.No.	Name village	Location code no.	Total area of the village (in hectares rounded up to one decimal place)	Total population (2011 census)	Number of households (2011 census)	Number of educational amenities available. (If not available within the village , the distance range code viz; a for < 5 Kms, b for 5-10 Kms and c for 10+ kms of nearest place where facility is available is given).														
						Pre-Primary school (PP)	Primary school (P)	Middle school (M)	Secondary School (S)	Senior Secondary school (SS)	Degree college of arts science & commerce (ASC)	Engineering college(EC)	Medical college (MC)	Management institute (MI)	Polytechnic (Pt)	Vocational training school /ITI	Non-formal training centre (NFTC)	Special school for disabled (SSD)	Others (specify)	
1	2	3	4	5	6	7	8	9	10	11	12	13	14	15	16	17	18	19	20	
65	Bhattipara	431565	73.8	291	58	1	2	1	1	1	c	c	c	c	c	c	c	c	c	
66	Paradol	431566	200.1	455	111	a	1	a	b	c	c	c	c	c	b	c	c	c	c	
67	Chakdand	431567	137.2	490	109		1	1	b	c	c	c	c	c	c	c	c	c	c	
68	Dhumadand	431568	56.4	239	53	1	1	1	c	c	c	c	c	c	c	c	c	c	c	
69	Kewrabahra	431569	107.2	188	42	1	1	b	b	b	c	c	c	c	c	c	c	c	c	
70	Odari	431570	386.7	905	211		2	2	a	b	c	c	c	c	c	c	c	b	c	
71	Vikarampur	431571	233.6	457	121	1	1	b	b	b	c	c	c	c	c	c	c	c	c	
72	Pipardand	431572	88.1	180	44	1	1		b	b	c	c	c	c	c	b	c	c	c	
73	Birawlidand	431573	239.5	227	53	1	1	a	b	b	c	c	c	c	c	b	c	c	c	
74	Kushha	431574	300.6	460	117	1	1	1	b	b	c	c	c	c	c	b	c	c	c	
75	Bodar	431575	388.3	823	219	1	2	1	b	b	c	c	c	c	c	b	c	c	c	
76	Orgai	431576	236.9	474	110	1	1	a	a	a	c	c	c	c	c	c	c	c	c	
77	Kailashpur	431577	287.8	852	207	1	2	2	1	1	c	c	c	c	c	b	c	c	c	
78	Kachardand	431578	60.8	176	40	a	1	a	a	a	c	c	c	c	c	a	c	c	c	
79	Madhla	431579	335.2	695	185	c	1	1	b	b	c	c	c	c	c	b	c	c	c	
80	Ghugra	431580	652.3	1605	340	1	4	1	1	b	c	c	c	c	c	b	c	c	c	
81	Kachhar	431581	309.6	609	154	c	1	1	b	b	c	c	c	c	c	b	c	c	c	
82	Sonari	431582	108.5	246	66	c	1	b	c	c	c	c	c	c	c	c	c	c	c	
83	Baswahi	431583	143.8	442	103	c	1	1	c	c	c	c	c	c	c	c	c	c	c	
84	Baser	431584	337.5	880	193	c	2	2	c	c	c	c	c	c	c	c	c	c	c	
85	Tarra	431585	155.6	331	75	c	2	1	c	c	c	c	c	c	c	c	c	c	c	
86	Damuj	431586	159.6	498	117	b	1	1	b	b	c	c	c	c	c	b	c	c	c	
87	Labji	431587	154.9	283	64	b	1	a	b	b	c	c	c	c	c	b	c	c	c	
88	Dudhaniya Khurd	431588	256.1	394	99	b	2	2	b	b	c	c	c	c	c	b	c	c	c	
89	Angwahi	431589	103.5	235	67	c	1	a	b	b	c	c	c	c	c	b	c	c	c	
90	Pusla	431590	296.5	900	241	c	1	1	b	b	c	c	c	c	c	b	c	c	c	
91	Kerajharia	431591	166.8	196	54	a	1	1	a	a	c	c	c	c	c	a	c	c	c	
92	Kushmaha	431592	297.8	515	123	c	1	a	a	a	c	c	c	c	c	a	c	c	c	
93	Katgodi	431593	684	2182	499	c	4	1	1	1	c	c	c	c	c	1	c	c	c	
94	Naugai	431594	243.5	827	173	c	1	1	a	a	c	c	c	c	c	a	c	c	c	
95	Paharpara	431595	67.1	182	38	b	1	a	b	b	b	c	c	c	c	b	2	c	c	
96	Badwar	431596	283.8	353	84	c	1	a	b	b	c	c	c	c	c	b	1	c	c	
97	Prakashpur	431597	95.4	165	29	c		a	a	a	c	c	c	c	c	a	c	c	c	
98	Madhaura	431598	256.9	571	139	c	1	1	b	b	c	c	c	c	c	c	c	c	c	

Number of Medical Amenities available. (If not available within the village, the distance range code viz; a for < 5 Kms, b for 5-10 Kms and c for 10+ kms of nearest place where facility is available is given).					Number of Non-Government Medical Amenities available.					Availability of drinking water - Yes / No					Name village												
Community health centre (CHC)	Primary health centre (PHC)	Primary health sub centre (PHS)	Maternity and child welfare centre (MCW)	T.B. clinic (TBC)	Hospital-allopathic (HA)	Hospital-alternative medicine (HO)	Dispensary (D)	Veterinary hospital (VH)	Mobile health clinic (MHC)	Family welfare centre (FWC)	Charitable non Govt. hospital/Nursing home.	Medical practitioner with MBBS Degree	Medical practitioner with other degree	Medical practitioner with no degree		Traditional practitioner and faith healer .	Medicine Shop	Others	Tap water (Treated/Untreated)	Well water (Covered / Uncovered well)	Hand Pump	Tube wells / Bore well	Spring	River / Canal	Tank / Pond / Lake	Others	
21	c	a	a	b	b			a	b	b	b	0	0	0	0	0	0	No	Yes	Yes	No	No	Yes	No	No	Bhattipara	
22	c	b	b	c	c	c	b	c	c	c	0	0	0	0	0	0	0	Yes	Yes	Yes	Yes	No	Yes	No	No	Paradol	
23	c	b	b	b	c			c	c	c	0	0	0	0	0	0	0	Yes	Yes	Yes	Yes	No	Yes	No	No	Chakdand	
24	c	c	a	c	c			c	c	c	0	0	0	0	0	0	0	No	Yes	Yes	No	No	Yes	Yes	No	Dhhumadand	
25	c	c	b	c	c			c	c	c	0	0	0	0	0	0	0	No	Yes	Yes	No	No	Yes	Yes	No	Kewrabahra	
26	b	b	l		b	a	b	b	b	b	0	0	0	0	0	0	0	Yes	Yes	Yes	No	No	Yes	Yes	No	Odari	
27	b	b	a	b	b			b	b	b	0	0	0	0	0	0	0	No	Yes	Yes	No	No	Yes	Yes	No	Vikarampur	
28	b	b	a	b	b			b	b	b	0	0	0	0	0	0	0	No	Yes	Yes	No	No	Yes	Yes	No	Pipardand	
29	b	b	a	b	b			b	b	b	0	0	0	0	0	0	0	No	Yes	Yes	No	No	Yes	Yes	No	Birawlidand	
30	b	b	l	b	b			b	b	b	0	0	0	0	0	0	0	No	Yes	Yes	No	No	Yes	Yes	No	Kushha	
31	b	b	a	b	b			b	b	b	0	0	0	0	0	0	0	No	Yes	Yes	No	No	Yes	Yes	No	Bodar	
32	b	b	a	b	b			b	b	b	0	0	0	0	0	0	0	No	Yes	Yes	No	No	Yes	Yes	No	Orgai	
33	a	a	a	a	c	c	c	a	c	c	0	0	0	0	0	0	0	No	Yes	Yes	No	No	No	No	No	Kachardand	
34	c	b	b	b	c	c	c	b	c	c	0	0	0	0	0	0	0	No	Yes	Yes	Yes	No	No	Yes	No	Madhla	
35	b	b	l	b	b	c	b		b	b	0	0	0	2	0	0	0	Yes	Yes	Yes	Yes	No	Yes	Yes	No	Ghugra	
36	c	b	b	b	c	c	c	b	c	c	0	0	0	0	0	0	0	No	Yes	Yes	Yes	No	No	No	No	Kachhar	
37	c	c	b	c	c			c	c	c	0	0	0	0	0	0	0	No	Yes	Yes	No	No	No	No	No	Sonari	
38	c	c	b	c	c			c	c	c	0	0	0	0	0	0	0	No	Yes	Yes	No	No	No	No	No	Baswahi	
39	c	c	b	c	c			c	c	c	0	0	0	0	0	0	0	No	Yes	Yes	No	No	No	Yes	No	Baser	
40	c	c	b	c	c			c	c	c	0	0	0	0	0	0	0	No	Yes	Yes	No	No	No	Yes	No	Tarra	
41	c	b	l	b	c			b	b	c	0	1	0	2	0	0	0	No	Yes	Yes	Yes	No	No	Yes	No	Damuj	
42	c	b	a	b	c			c	b	b	0	0	0	0	2	0	0	No	Yes	Yes	Yes	No	No	Yes	No	Labji	
43	c	b	a	b	c			c	b	b	0	0	0	0	0	0	0	No	Yes	Yes	Yes	No	No	Yes	No	Dudhaniya Khurd	
44	c	b	b	b	c			c	c	b	0	0	0	0	0	0	0	No	Yes	Yes	No	No	No	Yes	No	Angwahi	
45	c	b	b	c	c			c	l	b	0	0	0	0	0	0	0	No	Yes	Yes	Yes	No	No	Yes	No	Pusla	
46	c	a	b	c	c			c	a	a	0	0	0	0	0	0	0	No	Yes	Yes	Yes	No	No	Yes	No	Kerajharia	
	c	a	b	a	c	l	l	a	c	c	0	0	0	0	0	0	0	No	Yes	Yes	Yes	No	No	Yes	No	Kushmaha	
	c	l	l	l	c	l	l	l	c	c	0	0	1	0	0	2	0	No	Yes	Yes	Yes	No	No	Yes	No	Katgodi	
	c	c	l	a	c	c	l	a	c	c	0	0	0	0	0	0	0	No	Yes	Yes	No	No	No	Yes	No	Naugai	
	c	b	a	b	c			b	a	b	0	0	0	0	0	0	0	Yes	Yes	Yes	Yes	No	No	Yes	No	Paharpara	
	c	b	b	b	c			b	b	b	0	0	0	0	0	0	0	Yes	Yes	Yes	Yes	No	No	Yes	No	Badwar	
	c	a	a	a	c			c	c	a	0	0	0	0	0	0	0	No	Yes	Yes	No	No	No	Yes	No	Prakashpur	
	c	b	a	b	c			c	c	b	0	0	0	0	0	0	0	No	Yes	Yes	No	No	Yes	Yes	No	Madhaura	
																											2

Sr.No.	Name village	Availability of toilet & others Yes / No				Communication and transport facilities (If amenities available code -Yes is given except for Village Pin Code ,If not available within the village , the distance range code viz; a for < 5 Kms, b for 5-10 Kms and c for 10+ kms of nearest place where facility is available is given).																
		Community toilet including bath.	Community toilet excluding bath.	Rural sanitary mart or sanitary hardware outlet available near the village.	Community bio- gas or recycle of waste for productive use.	Post office(PO)	Sub post office (SPO)	Post & Telegraph office (P&TO)	Village Pin Code	Telephones (Land lines)	Public call office (PCO)	Mobile phone coverage	Internet cafes/ Common service centre (CSC)	Private courier facility	Bus service (Public & Private)	Railway stations	Auto/Modified Autos	Taxis and Vans	Tractors	Cycle-pulled rickshaws(Manual & Machine driven)	Carts driven by animals	Sea /River ferry service
1	2	47	48	49	50	51	52	53	54	55	56	57	58	59	60	61	62	63	64	65	66	67
65	Bhattipara	No	No	No	No	b	b	b	491888	Yes	b	Yes	b	b	Yes	c	c	b	Yes		Yes	
66	Paradol	No	No	No	No	c	b	c	491885	c	c	Yes	c	c		c	c	c	c		b	
67	Chakdand	No	No	No	No	c	b	c	491888	c	c	Yes	c	c		c	c	c	c		b	
68	Dhumadand	No	No	No	No	c	b	c	491888	c	c	Yes	c	c		c	c	c	Yes		Yes	
69	Kewrabahra	No	No	No	No	c	b	c	491888	c	c	Yes	c	c		c	c	c	Yes		Yes	
70	Odari	No	No	No	No	b	b	b	491888	b	b	Yes	b	b	Yes	c	c	b	b	Yes	b	
71	Vikarampur	No	No	No	No	b	b	b	497449	b	b	b	b	b	Yes	c	c	b	Yes		Yes	
72	Pipardand	No	No	No	No	b	b	b	494221	b	b	Yes	b	b		c	c	b	Yes		Yes	
73	Birawlidand	No	No	No	No	b	b	b	495334	b	b	Yes	b	b		c	c	b	Yes		Yes	
74	Kushha	No	No	No	No	b	b	b	495660	b	b	Yes	b	b	Yes	c	c	b	Yes		Yes	
75	Bodar	No	No	No	No	b	b	b	495334	b	b	Yes	b	b	Yes	c	c	b	Yes		Yes	
76	Orgai	No	No	No	No	b	b	b	494221	b	b	Yes	b	b	Yes	c	c	b	Yes		Yes	
77	Kailashpur	No	No	No	No	b	b	b	495668	b	b	Yes	b	b	Yes	c	c	b	Yes		Yes	
78	Kachardand	No	No	No	No	c	a	c	497339	a	a	Yes	c	c	Yes	c	a	a	Yes		Yes	
79	Madhla	No	No	No	No	c	b	c	497339	Yes	b	Yes	b	c	Yes	c	c	c	Yes		b	
80	Ghugra	No	No	No	No	b	b	b	497339	Yes	b	Yes	b	b	Yes	c	b	b	Yes		Yes	
81	Kachhar	No	No	No	No	c	b	c	497339	b	b	Yes	b	c	Yes	c	c	c	Yes		b	
82	Sonari	No	No	No	No	c	c	c	497339	b	c	Yes	c	c	Yes	c	c	c	Yes		Yes	
83	Baswahi	No	No	No	No	c	c	c	497339	b	c	Yes	c	c	Yes	c	c	c	Yes		b	
84	Baser	No	No	No	No	c	c	c	497339	c	c	Yes	c	c		c	c	c	Yes		Yes	
85	Tarra	No	No	No	No	c	c	c	497339	c	c	Yes	c	c		c	c	c	Yes		Yes	
86	Damuj	No	No	No	No	c	b	b	497339	b	b	Yes	b	c		c	b	c	Yes		b	
87	Labji	No	No	No	No	c	b	b	497339	b	b	Yes	b	c		c	b	c	Yes		Yes	
88	Dudhaniya Khurd	No	No	No	No	c	b	b	497339	b	b	Yes	b	c		c	b	c	Yes		Yes	
89	Angwahi	No	No	No	No	c	b	c	497339	b	b	Yes	b	c		c	c	a	c		b	
90	Pusla	No	No	No	No	c	b	c	497339	b	b	Yes	b	c	Yes	c	c	c	c		b	
91	Kerajharia	No	No	No	No	c	c	c	497339	a	a	Yes	a	c		c	a	c	Yes		Yes	
92	Kushmaha	No	No	No	No	c	a	c	497339	a	a	Yes	a	c	Yes	c	c	c	Yes		b	
93	Katgodi	No	No	No	No	Yes	Yes	c	497339	Yes	Yes	Yes	Yes	c	Yes	c	Yes	c	Yes		Yes	
94	Naugai	No	No	No	No	c	a	c	497339	a	a	Yes	a	c	Yes	b	b	b	Yes		b	
95	Paharpara	No	No	No	No	b	b	b	497339	b	b	Yes	b	b	Yes	b	Yes	b	Yes		Yes	
96	Badwar	No	No	No	No	c	b	c	497339	b	b	Yes	c	b	Yes	c	c	c	Yes		Yes	
97	Prakashpur	No	No	No	No	c	a	c	497339	a	a	Yes	a	c	Yes	c	c	c	a		b	
98	Madhaura	No	No	No	No	c	b	c	497339	b	b	Yes	b	c	Yes	c	c	Yes	Yes		b	

Village connected to highways,village roads, banks & credit societies (If amenities available code -Yes is given, If not available within the village , the distance range code viz; a for < 5 Kms, b for 5-10 Kms and c for 10+ kms of nearest place where facility is available is given).

Availability of miscellaneous facilities (If amenities available code -Yes is given, If not available within the village , the distance range code viz; a for < 5 Kms, b for 5-10 Kms and c for 10+ kms of nearest place where facility is available is given).

68	69	70	71	72	73	74	75	76	77	78	79	80	81	82	83	84	85	86	87	88	89	90	91	
Connected to national highway(NH)	Connected to state highway(SH)	Connected to major district road (MDR)	Connected to others district road	Pucca roads	Kutchcha roads	Water bounded macadam(WBM) roads	Navigable waterway (river/canal)(N/W)	Footpaths (FP)	Commercial & Co-operative Banks	ATM	Agricultural Credit Societies	Self-Help Group (SHG)	Public distribution system (PDS) shop	Mandis / Regular market	Weekly Haat	Agricultural marketing society	Integrated Child Development Scheme (Nutritional Centres)	Anganwadi Centre (Nutritional Centres)	Others (Nutritional Centres)	ASHA (Accredited Social Health Activist)	Community centre with/without TV	Sports Field,	Sports Club / Recreation Centre	
c	b	b	Yes	Yes	Yes				Yes	b	a	Yes	a	c	a	c	b	Yes	Yes	Yes	b	a	b	Bhattipara
c	c	c	a	a	Yes	Yes	Yes		c	c	b	b	a	a	a	b	c	Yes	Yes	a	c	c	c	Paradol
c	c	c	a	a	Yes	Yes	Yes		c	c	b	b	a	a	a	b	c	a	Yes	a	c	c	c	Chakdand
c	c	c	c	c	Yes	Yes			c	c	b	Yes	b	c	c	c	c	Yes	Yes	Yes	c	Yes	c	Dhhumadand
c	c	c	c	c	Yes	Yes			c	c	b	Yes	b	c	c	c	c	Yes	Yes	Yes	c	Yes	c	Kewrabahra
c	b	b	a	a	Yes	Yes	Yes		b	b	b	Yes	b	c	b	b	c	Yes	Yes	a	b	b	b	Odari
c	b	b	a	Yes	Yes	Yes			b	b	b	Yes	a	c	b	b	b	Yes	Yes	Yes	b	Yes	b	Vikarampur
c	b	b	b	b	Yes	Yes			b	b	b	Yes	a	c	b	b	b	Yes	Yes	Yes	b	Yes	b	Pipardand
c	b	b	b	b	Yes	Yes			b	b	b	Yes	a	c	b	b	b	Yes	Yes	Yes	b	Yes	b	Birawlidand
c	b	b	b	Yes	Yes	Yes			b	b	b	Yes	Yes	c	b	b	b	Yes	Yes	Yes	b	Yes	b	Kushha
c	b	b	b	Yes	Yes	Yes			b	b	c	Yes	Yes	c	b	b	b	Yes	Yes	Yes	b	Yes	b	Bodar
c	b	b	b	Yes	Yes	Yes			b	b	b	Yes	a	c	b	b	b	Yes	Yes	Yes	b	Yes	b	Orgai
c	b	b	b	Yes	Yes	Yes			b	b	b	Yes	Yes	c	b	b	b	Yes	Yes	Yes	b	Yes	b	Kailashpur
c	c	Yes	c	Yes	Yes	Yes			a	c	a	Yes	a	c	a	a	c	Yes	Yes	Yes	c	a	c	Kachardand
c	b	Yes	c	Yes	Yes				c	c	b	Yes	a	c	b	c	c	Yes	Yes	Yes	a	Yes	c	Madhla
c	b	Yes	b	Yes	Yes	Yes			b	b	b	Yes	Yes	b	b	b	b	Yes	Yes	Yes	b	Yes	b	Ghugra
c	b	c	a	a	Yes	Yes			c	c	b	Yes	Yes	c	b	c	c	Yes	Yes	Yes	c	Yes	c	Kachhar
c	c	b	a	a	Yes	Yes			c	c	c	Yes	a	c	c	c	c	Yes	Yes	Yes	c	Yes	c	Sonari
c	c	c	c	Yes	Yes	Yes			c	c	c	Yes	b	c	c	c	c	Yes	Yes	Yes	c	c	c	Baswahi
c	c	c	Yes	Yes	Yes	Yes			c	c	c	Yes	Yes	c	b	c	c	Yes	Yes	Yes	c	b	c	Baser
c	c	c	Yes	Yes	Yes	Yes			c	c	c	Yes	a	c	b	c	c	Yes	Yes	Yes	c	b	c	Tarra
c	b	b	Yes	Yes	Yes	Yes			b	c	c	Yes	Yes	c	Yes	Yes	c	Yes	Yes	Yes	c	Yes	c	Damuj
c	b	b	Yes	Yes	Yes	Yes			b	c	c	Yes	a	c	a	c	c	Yes	Yes	Yes	c	a	c	Labji
c	b	b	Yes	Yes	Yes	Yes			b	c	c	Yes	a	c	a	c	c	Yes	Yes	Yes	c	a	c	Dudhaniya Khurd
c	b	a	a	a	Yes	a			b	c	b	a	a	c	b	b	c	Yes	Yes	Yes	a	a	c	Angwahi
c	b	Yes	c	Yes	Yes	Yes			c	c	b	Yes	Yes	Yes	b	c	c	Yes	Yes	Yes	Yes	Yes	c	Pusla
c	a	a	Yes	Yes	Yes	Yes			Yes	c	c	Yes	b	c	a	c	c	Yes	Yes	Yes	c	a	c	Kerajharia
c	c	Yes	c	Yes	Yes				c	c	a	Yes	a	c	a	c	c	Yes	Yes	Yes	a	Yes	c	Kushmaha
c	Yes	Yes	c	Yes	Yes				Yes	c	Yes	Yes	Yes	c	Yes	c	c	Yes	Yes	Yes	Yes	Yes	c	Katgodi
b	a	Yes	Yes	Yes	Yes	Yes			c	c	a	Yes	Yes	c	a	c	c	Yes	Yes	Yes	c	Yes	c	Naugai
b	b	Yes	Yes	Yes	Yes	Yes			b	b	b	Yes	a	b	b	c	c	Yes	Yes	Yes	b	Yes	Yes	Paharpara
c	c	Yes	Yes	Yes	Yes	Yes			c	c	c	Yes	a	c	Yes	b	c	Yes	Yes	Yes	c	Yes	c	Badwar
c	a	Yes	Yes	Yes	Yes	Yes			c	c	a	a	a	c	a	c	c	Yes	Yes	Yes	c	Yes	c	Prakashpur
c	b	Yes	Yes	Yes	Yes	Yes			c	c	b	Yes	a	c	b	c	c	Yes	Yes	Yes	c	Yes	c	Madhaura

n. If not available within the village , the distance range where facility is available is given).											Availability of electricity (Yes/No)		Land Use				
											Nearest Town		Area under different types of land				
1	2	92	93	94	95	96	97	98	99	100	101	102	103	104	105	106	107
		Cinema / Video Hall	Public Library	Public Reading Room	Newspaper Supply	Assembly Polling station	Birth & Death Registration Office	Power Supply for Domestic Use (ED)	Power Supply for Agricultural Use (EAG)	Power Supply for Commercial Use (EC)	Power Supply for All Uses (EA)	Name	Distance range code i.e. a for < 5 Kms, b for 5-10 Kms and c for 10+ kms .	Forests	Area under Non-agricultural Uses	Barren and Un-cultivable land	Permanent Pastures and Other Grazing Lands
65	Bhattipara	b	b	a	b	a	a	Yes	Yes	No	No	Baikunthpur	c	0.6	7.7	0	0.4
66	Paradol	c	c	a	c	a	c	No	No	No	Yes	Baikunthpur	c	0	14	0	27.3
67	Chakdand	c	c	a	c	Yes	Yes	No	No	No	Yes	Baikunthpur	c	10.2	9.2	0	12.1
68	Dhhumadand	c	c	b	c	a	b	Yes	Yes	No	No	Baikunthpur	c	4.3	1.8	0	1.5
69	Kewrabahra	c	c	b	c	a	b	Yes	No	No	No	Baikunthpur	c	35.6	10	0	8.3
70	Odari	b	b	a	b	Yes	Yes	Yes	Yes	No	No	Baikunthpur	c	25.5	18.4	0	2.4
71	Vikarampur	b	b	a	b	a	a	Yes	Yes	No	No	Baikunthpur	c	0.5	32.9	0.1	54
72	Pipardand	b	b	a	b	a	a	No	No	No	Yes	Baikunthpur	c	14.2	8.4	0	10
73	Birawlidand	b	b	a	b	a	a	Yes	Yes	No	No	Baikunthpur	c	86.2	25.7	10.7	6.8
74	Kushha	b	b	Yes	b	Yes	Yes	Yes	Yes	No	No	Baikunthpur	c	0	42	4.9	65.7
75	Bodar	b	b	Yes	b	Yes	Yes	No	No	No	Yes	Baikunthpur	c	14.9	58.3	0.2	57.4
76	Orgai	b	b	a	b	Yes	a	Yes	Yes	No	No	Baikunthpur	c	0.7	22.1	1.3	22
77	Kailashpur	b	b	Yes	b	Yes	Yes	Yes	Yes	No	No	Baikunthpur	c	3.1	28.9	0	13.1
78	Kachardand	c	c	a	Yes	a	a	Yes	Yes	No	No	Baikunthpur	c	7.7	4.8	0.3	4.6
79	Madhla	c	c	a	c	Yes	a	Yes	No	No	No	Baikunthpur	c	9	25.9	2.6	32.2
80	Ghugra	b	b	Yes	Yes	Yes	Yes	Yes	Yes	No	No	Baikunthpur	c	0.1	146.9	3	29.1
81	Kachhar	c	c	Yes	c	Yes	Yes	Yes	No	No	No	Baikunthpur	c	3.5	17.9	1	61.4
82	Sonari	c	c	a	Yes	Yes	Yes	Yes	Yes	No	No	Baikunthpur	c	0.1	6.2	2.3	0.6
83	Baswahi	c	c	b	Yes	a	b	Yes	Yes	No	No	Baikunthpur	c	32.1	12	0	18.6
84	Baser	c	c	c	c	Yes	Yes	No	No	No	No	Baikunthpur	c	7.6	8.7	41.4	66.6
85	Tarra	c	c	c	c	Yes	a	No	No	No	No	Baikunthpur	c	0	9.9	4.9	9
86	Damuj	c	c	c	Yes	Yes	Yes	No	No	No	Yes	Baikunthpur	c	7.3	14.1	0	2.4
87	Labji	c	c	c	c	Yes	a	No	No	No	Yes	Baikunthpur	c	11.8	8.9	2.5	12.2
88	Dudhaniya Khurd	c	c	c	Yes	Yes	Yes	No	No	No	Yes	Baikunthpur	c	18	25.9	7.8	33.4
89	Angwahi	c	c	a	c	a	a	No	No	No	Yes	Baikunthpur	c	25	6.5	4.4	17.9
90	Pusla	c	c	Yes	Yes	Yes	Yes	No	No	No	Yes	Baikunthpur	c	28.1	20.4	4.8	29.2
91	Kerajharia	c	c	c	Yes	Yes	b	No	No	No	Yes	Baikunthpur	c	23.6	6.9	6.7	28.8
92	Kushmaha	c	c	Yes	c	Yes	a	No	No	No	Yes	Baikunthpur	c	0	52.9	7.1	54.4
93	Katgodi	c	c	Yes	Yes	Yes	Yes	No	No	No	Yes	Baikunthpur	c	0	42.2	0	39.2
94	Naugai	c	c	Yes	Yes	Yes	Yes	No	No	No	Yes	Baikunthpur	c	0	13.6	0	10.7
95	Paharpara	b	b	Yes	b	Yes	Yes	No	No	No	Yes	Baikunthpur	b	0	10.7	0	1.8
96	Badwar	c	c	Yes	Yes	Yes	Yes	No	No	No	Yes	Baikunthpur	c	8.7	9.8	33.7	9.6
97	Prakashpur	c	c		Yes	Yes	Yes	No	No	No	Yes	Baikunthpur	c	1.6	6.9	0	5.2
98	Madhaura	c	c		Yes	Yes	Yes	No	No	No	Yes	Baikunthpur	c	23.6	32.6	0	14.9

Land Use and use (in hectares rounded up to one decimal place)													Area irrigated by source (in hectare).			Name of three most important commodities manufacture d			Name of Village	Serial Number
Land Under Miscellaneous Tree Crops etc.	Culturable Waste Land	Fallow lands other than current fallows	Current Fallows	Net Area Sown	Total Irrigated Land Area	Total Un-irrigated Land Area	Canals (C)	Wells/Tube-wells(W/TW)	Tanks/Lakes(T/L)	Water Falls(WF)	Others(O)	First	Second	Third						
108	109	110	111	112	113	114	115	116	117	118	119	120	121	122	2	1				
0	0	4	13.4	47.7	2.4	45.3	0	1	0	0	1.4				Bhattipara	65				
0	0	13.4	16	129.3	3.2	41.5	0	1.2	0	0	2				Paradol	66				
0	0	12.1	31.6	62.1	4.9	49.8	0	1.9	0	0	3				Chakdand	67				
0	0	2.1	2.1	44.5	3.3	41.2	0	1.3	0	0	2				Dhumadand	68				
0	0	0.6	0.6	52	3.1	49	0	1.1	0	0	2				Kewrabahra	69				
1.3	0	55.8	40.7	242.6	17.6	96.3	9.2	4.1	0	0	4.3				Odari	70				
0	0	13.5	5.6	126.8	5.6	121.2	2.4	1.3	0	0	1.9				Vikarampur	71				
0	0	6.7	6.4	42.4	2.4	40	0.5	0.8	0	0	1				Pipardand	72				
0	0	10.1	14.4	85.6	4	81.6	2	1	0	0	1				Birawlidand	73				
0	0	12.1	18	157.9	10	148	4.3	4	0	0	1.6				Kushha	74				
0	0	0.8	25.1	231.5	14.9	216.6	8.4	4.6	0	0	1.9				Bodar	75				
1	0	2	11.9	175.8	10.2	165.6	3.4	3.8	0	0	3				Orgai	76				
0	0	0.4	0.3	241.9	7.6	234.3	2.2	3.3	0	0	2.1				Kailashpur	77				
0	0	0.4	1.1	42	2.3	39.6	0	2.3	0	0	0				Kachardand	78				
0	17.2	26.2	20.2	201.8	4.2	198.9	0	2	0	0	2.2				Madhla	79				
1	0	30.6	91.6	350	22.9	327.1	11.8	11.1	0	0	0				Ghugra	80				
0	5	20.5	40.3	160	5.4	156	0	3	0	0	2.4				Kachhar	81				
0	0	8	19.2	72.2	0.5	76.7	0	0.5	0	0	0				Sonari	82				
0	0	3	6.9	71.1	4.3	66.8	0	2.3	0	0	2				Baswahi	83				
0	9.3	15.6	27.5	160.8	2.4	158.5	0	2.4	0	0	0				Baser	84				
0	6	16.1	20	89.7	0.8	88.8	0	0.8	0	0	0				Tarra	85				
0	9	16.4	17.6	92.8	2.8	90.1	0	2.8	0	0	0				Damuj	86				
0	7.1	4.4	8.8	99.1	2.2	97	0	2.2	0	0	0				Labji	87				
0	20	20.4	38.4	92.2	8	84.2	6	2	0	0	0				Dudhaniya Khurd	88				
0	0	2.1	3.1	44.6	1.7	42.2	0	0.2	0	0	1.5				Angwahi	89				
0	9	14.2	15.8	175	8.3	176.1	4.1	4.2	0	0	0				Pusla	90				
0	10	27.4	23.1	40.4	0.8	39.6	0	0.8	0	0	0				Kerajharia	91				
0	10	15.2	25.2	133	15.6	124.2	11.1	2.5	0	0	2				Kushmaha	92				
0	0	73.1	95.9	433.6	17.2	442	0	9	0.8	0	7.5				Katgodi	93				
0	0	10	18.9	190.3	3.2	198.4	0	2.8	0.4	0	0				Naugai	94				
0	0	5.9	4.7	44.1	2.2	41.9	0	2.2	0	0	0				Paharpara	95				
0	0	18.2	18.1	185.8	3.8	181.9	0	3.8	0	0	0				Badwar	96				
0	0	1.5	4.6	75.5	6.6	65.1	0	6.2	0.4	0	0				Prakashpur	97				
0	0	7.5	4.6	173.8	19	162	17.4	1.6	0	0	0				Madhaura	98				

Sr.No.	Name village	Location code no.	Total area of the village (in hectares rounded up to one decimal place)	Total population (2011 census)	Number of households (2011 census)	Number of educational amenities available. (If not available within the village , the distance range code viz; a for < 5 Kms, b for 5-10 Kms and c for 10+ kms of nearest place where facility is available is given).													
						Pre-Primary school (PP)	Primary school (P)	Middle school (M)	Secondary School (S)	Senior Secondary school (SS)	Degree college of arts science & commerce (ASC)	Engineering college(EC)	Medical college (MC)	Management institute (MI)	Polytechnic (Pt)	Vocational training school /ITI	Non-formal training centre (NFTC)	Special school for disabled (SSD)	Others (specify)
1	2	3	4	5	6	7	8	9	10	11	12	13	14	15	16	17	18	19	20
99	Latma	431599	435.5	1050	223	c	1	1	a	b	c	c	c	c		b	4	c	
100	Sundarpur	431600	628.9	1339	279	c	2	1	1	c	c	c	c	c	c	c	1	c	
101	Majhartola	431601	164.5	494	122	c	1	1	b	b	c	c	c	c	c	b		c	
102	Patthargawan	431602	453.6	378	82	c	1	1	c	c	c	c	c	c	c	c		c	
103	Belad	431603	300.2	427	99	c	1	1	b	c	c	c	c	c	c	c		c	
104	Rautsarai	431604	318.4	459	115	c	1	1	c	c	c	c	c	c	c	c		c	
105	Anandpur	431605	195	522	116	c	1	a	a	a	c	c	c	c	c	a		c	
Block T O T A L :			23255.1	48474	11223	14	130	67	10	5	0	0	0	0	0	1	13	0	0

Number of Medical Amenities available. (If not available within the village, the distance range code viz; a for < 5 Kms, b for 5-10 Kms and c for 10+ kms of nearest place where facility is available is given).											Number of Non-Government Medical Amenities available.				Availability of drinking water - Yes / No				Name village							
21	22	23	24	25	26	27	28	29	30	31	32	33	34	35	36	37	38	39		40	41	42	43	44	45	46
Community health centre (CHC)	Primary health centre (PHC)	Primary health sub centre (PHS)	Maternity and child welfare centre (MCW)	T. B. clinic (TBC)	Hospital-allopathic (HA)	Hospital-alternative medicine (HO)	Dispensary (D)	Veterinary hospital (VH)	Mobile health clinic (MHC)	Family welfare centre (FWC)	Charitable non Govt. hospital/Nursing home.	Medical practitioner with MBBS Degree	Medical practitioner with other degree	Medical practitioner with no degree	Traditional practitioner and faith healer .	Medicine Shop	Others	Tap water (Treated/Untreated)	Well water (Covered / Uncovered well)	Hand Pump	Tube wells / Bore well	Spring	River / Canal	Tank / Pond / Lake	Others	
c	b	a	b	c		b	b	b	b	c	0	0	0	0	0	0	0	Yes	Yes	Yes	No	No	No	Yes	No	Latma
c	b	1	b	c		b	b	b	b	c	0	0	0	0	0	0	0	Yes	Yes	Yes	No	No	No	Yes	No	Sundarpur
c	b	b	b	c		c	c	b	c	c	0	0	0	0	0	0	0	No	Yes	Yes	No	No	No	Yes	No	Majhartola
c	c	c	c	c		c	c	c	c	c	0	0	0	0	0	0	0	No	Yes	Yes	No	No	Yes	Yes	No	Patthargawan
c	c	1	c	c		c	c	c	c	c	0	0	0	0	0	0	0	No	Yes	Yes	No	Yes	No	Yes	No	Belad
c	c	c	c	c		c	c	c	c	c	0	0	0	0	0	0	0	No	Yes	Yes	No	Yes	No	Yes	No	Rautsarai
c	a	a	a	c		c	c	a	c	c	0	0	0	0	0	0	0	No	Yes	Yes	No	No	No	Yes	No	Anandpur
1	4	22	3	0	0	2	5	3	0	0	3	1	10	7	17	2	1	24	102	102	26	8	54	68	0	

Sr.No.	Name village	Availability of toilet & others Yes / No				Communication and transport facilities (If amenities available code -Yes is given except for Village Pin Code ,If not available within the village , the distance range code viz; a for < 5 Kms, b for 5-10 Kms and c for 10+ kms of nearest place where facility is available is given).																
		Community toilet including bath.	Community toilet excluding bath.	Rural sanitary mart or sanitary hardware outlet available near the village.	Community bio- gas or recycle of waste for productive use.	Post office(PO)	Sub post office (SPO)	Post & Telegraph office (P&TO)	Village Pin Code	Telephones (Land lines)	Public call office (PCO)	Mobile phone coverage	Internet cafes/ Common service centre (CSC)	Private courier facility	Bus service (Public & Private)	Railway stations	Auto/Modified Autos	Taxis and Vans	Tractors	Cycle-pulled rickshaws(Manual & Machine driven)	Carts driven by animals	Sea /River ferry service
1	2	47	48	49	50	51	52	53	54	55	56	57	58	59	60	61	62	63	64	65	66	67
99	Latma	No	No	No	No	c	b	c	497339	b	b	Yes	c	b	Yes	c	c	c	Yes	Yes		
100	Sundarpur	No	No	No	No	c	c	c	497339	c	c	Yes	c	c	Yes	c	c	c	Yes	Yes		
101	Majhartola	No	No	No	No	c	b	c	497339	b	b	Yes	b	c	Yes	c	c	c	Yes	Yes		
102	Patthargawan	No	No	No	No	c	c	c	497339	c	c	Yes	c	c	Yes	c	c	c	b	b		
103	Belad	No	No	No	No	c	c	c	497339	c	c	Yes	c	c	Yes	c	c	c	b	b		
104	Rautsarai	No	No	No	No	c	c	c	497339	c	c	Yes	c	c	Yes	c	c	c	c	b		
105	Anandpur	No	No	No	No	c	a	c	493116	a	a	Yes	a	c	Yes	b	b	b	a	b		
Block T O T A L :		2	0	3	1	3	2	1	104	13	2	61	2	1	52	0	2	2	59	1	60	0

Village connected to highways,village roads, banks & credit societies (If amenities available code -Yes is given, If not available within the village , the distance range code viz; a for < 5 Kms, b for 5-10 Kms and c for 10+ kms of nearest place where facility is available is given).

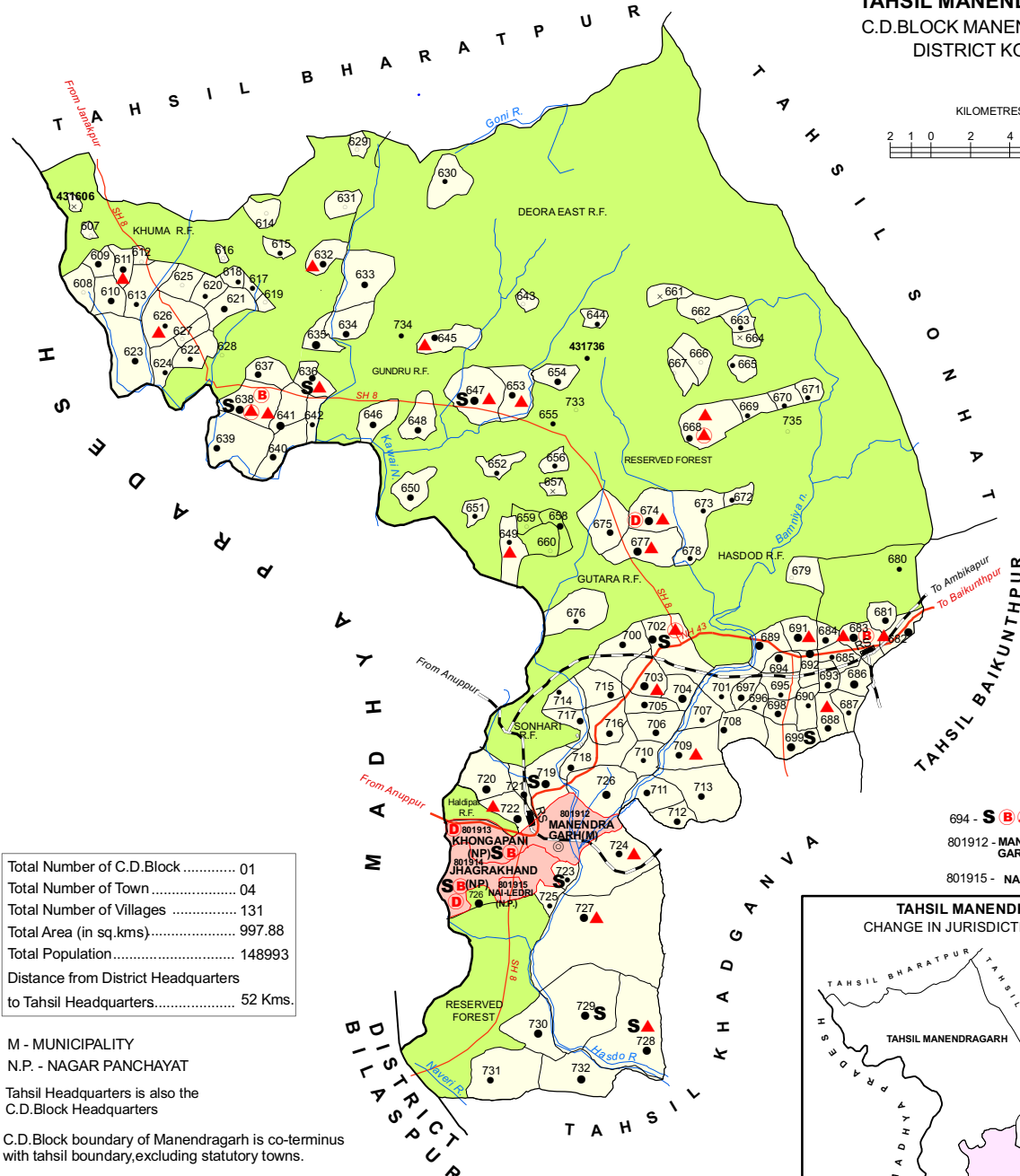
Availability of miscellaneous facilities (If amenities available code -Yes is given, If not available within the village , the distance range code viz; a for < 5 Kms, b for 5-10 Kms and c for 10+ kms of nearest place where facility is available is given).

68	69	70	71	72	73	74	75	76	77	78	79	80	81	82	83	84	85	86	87	88	89	90	91	
Connected to national highway(NH)	Connected to state highway(SH)	Connected to major district road (MDR)	Connected to others district road	Pucca roads	Kutchcha roads	Water bounded macadam(WBM) roads	Navigable waterway (river/canal)(NW)	Footpaths (FP)	Commercial & Co-operative Banks	ATM	Agricultural Credit Societies	Self-Help Group (SHG)	Public distribution system (PDS) shop	Mandis / Regular market	Weekly Haat	Agricultural marketing society	Integrated Child Development Scheme (Nutritional Centres)	Anganwadi Centre (Nutritional Centres)	Others (Nutritional Centres)	ASHA (Accredited Social Health Activist)	Community centre with/without TV	Sports Field,	Sports Club / Recreation Centre	
c	c	Yes	Yes	Yes	Yes	Yes	a		c	c	b	Yes	Yes	c	Yes	c	c	Yes	Yes	Yes	c	Yes	Yes	Latma
c	c	Yes	Yes	Yes	Yes	Yes			c	c	c	Yes	Yes	c	Yes	c	c	Yes	Yes	Yes	c	Yes	Yes	Sundarpur
c	b	Yes	Yes		Yes	Yes			c	c	Yes	Yes	Yes	c	b	c	c	Yes	Yes	Yes	c	Yes	c	Majhartola
c	c	Yes	Yes		Yes	Yes			c	c	c	b	b	c	c	c	c	Yes	Yes	Yes	c	Yes	c	Patthargawan
c	c	Yes	Yes		Yes	Yes	a		c	c	c	b	b	c	c	c	Yes	Yes	Yes	Yes	c	Yes	c	Belad
c	c	Yes	Yes		Yes	Yes			c	c	c	c	c	c	c	c	c	Yes	Yes	Yes	c	Yes	c	Rautsarai
b	a	Yes	Yes	Yes	Yes	Yes			c	c	a	a	a	c	a	c	b	Yes	Yes	Yes	b	Yes	b	Anandpur
0	1	28	40	50	99	78	4	1	9	0	6	82	28	8	15	3	9	98	104	87	4	58	3	

n. If not available within the village , the distance range where facility is available is given).											Availability of electricity (Yes/No)		Land Use				
											Nearest Town		Area under different types of land				
1	2	Cinema / Video Hall	Public Library	Public Reading Room	Newspaper Supply	Assembly Polling station	Birth & Death Registration Office	Power Supply for Domestic Use (ED)	Power Supply for Agricultural Use (EAG)	Power Supply for Commercial Use (EC)	Power Supply for All Uses (EA)	Name	Distance range code i.e. a for < 5 Kms, b for 5-10 Kms and c for 10+ kms .	Forests	Area under Non-agricultural Uses	Barren and Un-cultivable land	Permanent Pastures and Other Grazing Lands
99	Latma	c	c	a	c	Yes	Yes	No	No	No	Yes	Baikunthpur	c	6.2	17.1	0.1	67.1
100	Sundarpur	c	c	b	c	Yes	Yes	No	No	No	Yes	Baikunthpur	c	0.3	25.1	18.5	119.4
101	Majhartola	c	c	Yes	Yes	Yes	Yes	No	No	No	Yes	Baikunthpur	c	0	10.6	4	0.6
102	Patthargawan	c	c		c	Yes	Yes	Yes	No	No	No	Baikunthpur	c	15.8	26.5	251	55.3
103	Belad	c	c		c	Yes	Yes	Yes	Yes	No	No	Baikunthpur	c	106.9	14.9	74.1	12.8
104	Rautsarai	c	c		c	Yes	Yes	Yes	No	No	No	Baikunthpur	c	0	14.5	67.6	140.3
105	Anandpur	b	b		Yes	Yes	Yes	Yes	No	No	No	Baikunthpur	b	0	6.1	48.9	0
Block T O T A L :		0	4	27	33	78	52	66	24	0	24	0	0	3076.2	1768	992.6	3085.9

Land Use and use (in hectares rounded up to one decimal place)												Area irrigated by source (in hectare).			Name of three most important commodities manufacture d			Name of Village	Serial Number
Land Under Miscellaneous Tree Crops etc.	Culturable Waste Land	Fallow lands other than current fallows	Current Fallows	Net Area Sown	Total Irrigated Land Area	Total Un-irrigated Land Area	Canals (C)	Wells/Tube-wells(W/TW)	Tanks/Lakes(T/L)	Water Falls(WF)	Others(O)	First	Second	Third					
108	109	110	111	112	113	114	115	116	117	118	119	120	121	122	2	1			
0	0	14.7	33.9	296.4	5.8	290.6	0	4.7	1.1	0	0				Latma	99			
0	0	20	54.5	391.2	4.8	386.4	0	4.8	0	0	0				Sundarpur	100			
0	0	7.1	12.9	129.2	3	136	0	1.4	0	0	1.6				Majhartola	101			
0	0	4.2	9.7	91.1	2.8	93.2	0	2.8	0	0	0				Patthargawan	102			
0	0	6	7.9	77.6	1	73.5	0	1	0	0	0				Belad	103			
0	0	18.9	20.4	56.7	1.4	66.4	0	1.4	0	0	0				Rautsarai	104			
0	0	0	29.3	110.6	2	108.6	0	2	0	0	0				Anandpur	105			
7.1	108	927.4	1744.8	11544.6	615	10800.8	264.6	188.6	11.9	0									

INDIA
CHHATTISGARH
TAHSIL MANENDRAGARH
C.D.BLOCK MANENDRAGARH
DISTRICT KORIYA



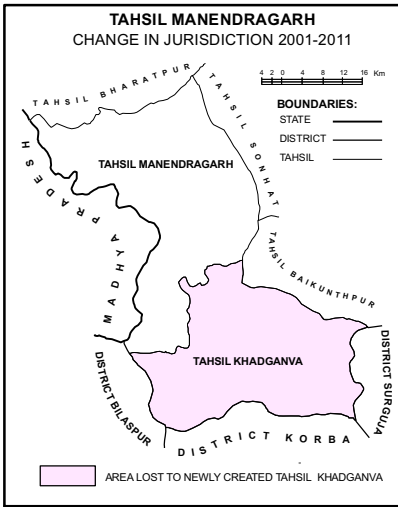
Total Number of C.D.Block	01
Total Number of Town	04
Total Number of Villages	131
Total Area (in sq.kms).....	997.88
Total Population.....	148993
Distance from District Headquarters to Tahsil Headquarters.....	52 Kms.

M - MUNICIPALITY
N.P. - NAGAR PANCHAYAT
Tahsil Headquarters is also the C.D.Block Headquarters

C.D.Block boundary of Manendragarh is co-terminus with tahsil boundary,excluding statutory towns.

BOUNDARY, STATE	—————
“ DISTRICT.....	—————
“ TAHSIL	—————
“ VILLAGE WITH MDDS CODE	431606
“ RESERVED-FOREST WITH NAME	GUTARA R.F.
HEADQUARTERS: TAHSIL.....	⊙
POPULATION SIZE OF VILLAGES: BELOW 200,	○
200-499, 500-999, 1000-4999	●
UNINHABITED VILLAGE WITH MDDS CODE	x 431606
STATUTORY TOWN WITH MDDS CODE	801912
NATIONAL HIGHWAY.....	NH 43
STATE HIGHWAY	SH 8
IMPORTANT METALLED ROADS.....	RS
RAILWAY LINE WITH STATION, BROAD GAUGE	—————
RIVER AND STREAM	~~~~~

- 694 - S B ▲▲▲
- 801912 - MANENDRA - S T B D ▲
- GARH(M)
- 801915 - NAI-LEDRI - S B



- HIGH SCHOOL/INTER COLLEGE
 - TECHNICAL INSTITUTIONS
 - BANK
 - DISPENSARY
 - PRIMARY HEALTH CENTRE
 - OTHER MEDICAL SERVICES
- S
T
B
D
▲
▲

Alphabetical list of Villages alongwith location code 2001 and 2011

Serial No.	Name of Village	2011 Census MDDS Code Number	2001 Location Code Number
1	2	3	4
Name of CD Block: Manendragarh (0004)			
Name of Sub-Dist: Manendragarh (0004)			
1	Amadamak	431617	00044700
2	Amritdhara	431679	00050900
3	Badkabahara	431648	00047800
4	Baheratola	431610	00044000
5	Bahi	431658	00048800
6	Bairagi	431644	00047400
7	Bala	431671	00050100
8	Balshiv	431672	00050200
9	Bangi	431729	00056100
10	Banji	431690	00052000
11	Barbaspur	431683	00051300
12	Barkela	431711	00054100
13	Bauridand	431720	00055000
14	Belbahara	431702	00053200
15	Bhalaur	431716	00054600
16	Bharatpur	431627	00045700
17	Bhauta	431731	00056300
18	Bhuiharipara	431612	00044200
19	Bichhali	431714	00054400
20	Bichhiyatola	431639	00046900
21	Biharpur	431668	00049800
22	Birauridand	431633	00046300
23	Bodritola	431625	00045500
24	Budeli	431728	00056000
25	Bulakitola	431624	00045400
26	Burhwa Dand	431614	00044400
27	Chainpur	431726	00055800
28	Chanwaridand	431629	00045900
29	Chanwaridand	431722	00055200
30	Chapli Pani	431661	00049100
31	Charwahi	431621	00045100
32	Chaughada	431721	00055100
33	Chharchha	431669	00049900
34	Chhipchhipi	431732	00056400
35	Chiraipani	431698	00052800
36	Chiutimar	431710	00054000
37	Dagaura	431715	00054500
38	Dahiyadand	431631	00046100
39	Dandhanswahi	431640	00047000
40	Darri Tola	431685	00051500
41	Deora	431643	00047300
42	Deviganj	431657	00048700

Serial No.	Name of Village	2011 Census MDDS Code Number	2001 Location Code Number
1	2	3	4
43	Dhanhar	431607	00043700
44	Dharampur	431659	00048900
45	Dhulku	431670	00050000
46	Dihuli	431632	00046200
47	Domanapara	431718	00054800
48	Dorki	431626	00045600
49	Dugla	431636	00046600
50	Gadrakund	431736	00066100
51	Garuddol	431673	00050300
52	Ghaghra	431611	00044100
53	Ghodbandha	431634	00046400
54	Ghutara	431674	00050400
55	Gidhdand	431725	00055700
56	Hanspur	431666	00049600
57	Hanumanpur	431608	00043800
58	Harrapara	431691	00052100
59	Hastinapur	431706	00053600
60	Kachhod	431647	00047700
61	Kalua	431618	00044800
62	Kapariya	431652	00048200
63	Kariyabehra	431733	00065400
64	Kathotiya	431703	00053300
65	Kelhari	431638	00046800
66	Kerabahara	431646	00047600
67	Kewti	431637	00046700
68	Khairbaha	431713	00054300
69	Kharla	431615	00044500
70	Kothari	431709	00053900
71	Kunuk	431606	00043600
72	Lai	431689	00051900
73	Lalpur	431719	00054900
74	Laxmipur	431628	00045800
75	Lohari	431651	00048100
76	Lohari	431686	00051600
77	Mahadeopur	431735	00065600
78	Mahai	431649	00047900
79	Maharajpur	431684	00051400
80	Manwari	431641	00047100
81	Mathanisemar	431734	00065500
82	Matukpur	431660	00049000
83	Mendradol	431712	00054200
84	Morga	431688	00051800
85	Mouhari	431622	00045200
86	Muddhowa	431616	00044600
87	Muktiyarpara	431697	00052700

VILLAGE AND TOWN DIRECTORY

Serial No.	Name of Village	2011 Census MDDS Code Number	2001 Location Code Number
1	2	3	4
88	Musara	431675	00050500
89	Nagawan	431667	00049700
90	Nagpur	431694	00052400
91	Narayanpur	431730	00056200
92	Naugai	431707	00053700
93	Nawapara	431687	00051700
94	Newadih	431662	00049200
95	Padhewa	431665	00049500
96	Pahadhanswahi	431645	00047500
97	Paradol	431727	00055900
98	Parasgadhi	431724	00055600
99	Pasauri	431623	00045300
100	Pendri	431677	00050700
101	Pipariya	431705	00053500
102	Putadand	431676	00050600
103	Radharamannagar	431680	00051000
104	Ramanujnagar	431613	00044300
105	Ratoura	431656	00048600
106	Rojhi	431635	00046500
107	Rokda	431650	00048000
108	Salhi	431717	00054700
109	Salka	431696	00052600
110	Salwa	431678	00050800
111	Sarbhoka	431699	00052900
112	Sarola	431695	00052500
113	Semara	431692	00052200
114	Semariya	431642	00047200
115	Sendha	431693	00052300
116	Shankargarh	431700	00053000
117	Shivgarh	431654	00048400
118	Shivpur	431630	00046000
119	Shripur	431619	00044900
120	Shrirampur	431620	00045000
121	Sidiya Khoh	431708	00053800
122	Sirouli	431704	00053400
123	Sonbarsa	431681	00051100
124	Sonhari	431663	00049300
125	Tarabahara	431653	00048300
126	Tendudand	431723	00055300
127	Tilokhan	431609	00043900
128	Udalkachhar	431701	00053100
129	Udaypur	431664	00049400
130	Ujiyarpur	431682	00051200
131	Vishrampur	431655	00048500

CENSUS OF INDIA 2011
AMENITIES AND

Name of District:- Koriya

Name of CD Block:-MANENDRAGARH

Sr.No.	Name village	Location code no.	Total area of the village (in hectares rounded up to one decimal place)	Total population (2011 census)	Number of households (2011 census)	Number of educational amenities available. (If not available within the village , the distance range code viz; a for < 5 Kms, b for 5-10 Kms and c for 10+ kms of nearest place where facility is available is given).														
						Pre-Primary school (PP)	Primary school (P)	Middle school (M)	Secondary School (S)	Senior Secondary school (SS)	Degree college of arts science & commerce (ASC)	Engineering college(EC)	Medical college (MC)	Management institute (MI)	Polytechnic (Pt)	Vocational training school /ITI	Non-formal training centre (NFTC)	Special school for disabled (SSD)	Others (specify)	
1	2	3	4	5	6	7	8	9	10	11	12	13	14	15	16	17	18	19	20	
1	Kunuk	431606	29.8	0	0															
2	Dhanhar	431607	31.9	95	22	c	b	b	c	c	c	c	c	c	c	c	c	c	c	c
3	Hanumanpur	431608	118.3	33	6	c	a	a	c	c	c	c	c	c	c	c	c	c	c	c
4	Tilokhan	431609	223.8	501	129	b	l	a	b	c	c	c	c	c	c	c	c	c	c	c
5	Baheratola	431610	198.2	518	118	b	l	l	b	c	c	c	c	c	c	c	c	c	c	c
6	Ghaghra	431611	304.5	610	146	b	l	l	b	c	c	c	c	c	c	c	c	c	c	c
7	Bhuiharipara	431612	33.5	159	39	b	a	a	b	c	c	c	c	c	c	c	c	c	c	c
8	Ramanujnagar	431613	223.9	265	65	c	l	a	c		c	c	c	c	c	c	c	c	c	c
9	Burhwa Dand	431614	35.3	33	10	b	b	c	c	c	c	c	c	c	c	c	c	c	c	c
10	Kharla	431615	248.8	389	98	c	l	a	c	c	c	c	c	c	c	c	c	c	c	c
11	Muddhowa	431616	54.1	91	21	c	l	a	c	c	c	c	c	c	c	c	c	c	c	c
12	Amadamak	431617	85	281	64	c	a	a	b	b	c	c	c	c	c	c	c	c	c	c
13	Kalua	431618	183.9	237	58	c	l	l	b	b	c	c	c	c	c	c	c	c	c	c
14	Shripur	431619	111	185	43	c	l	a	a	a	c	c	c	c	c	c	c	c	c	c
15	Shrirampur	431620	148.4	475	108	c	l	a	b	b	c	c	c	c	c	c	c	c	c	c
16	Charwahi	431621	329.3	842	208	c	l	l	b	b	c	c	c	c	c	c	c	c	c	c
17	Mouhari	431622	180.6	254	48	c	l	a	c		c	c	c	c	c	c	c	c	c	c
18	Pasauri	431623	478.1	959	256	c	l	l	c		c	c	c	c	c	c	c	c	c	c
19	Bulakitola	431624	212.8	437	102	c	l	a	c		c	c	c	c	c	c	c	c	c	c
20	Bodritola	431625	147	132	34	a	l	a	a	c	c	c	c	c	c	c	c	c	c	c
21	Dorki	431626	229.9	430	88	c	l	a	c		c	c	c	c	c	c	c	c	c	c
22	Bharatpur	431627	18	90	22	b	a	a	c		c	c	c	c	c	c	c	c	c	c
23	Laxmipur	431628	41.2	34	9	b	a	a	b	b	c	c	c	c	c	c	c	c	c	c
24	Chanwaridand	431629	63.9	87	21		l	b	c	c	c	c	c	c	c	c	c	c	c	c
25	Shivpur	431630	312.6	205	57		l	l	c	c	c	c	c	c	c	c	c	c	c	c
26	Dahiyadand	431631	92.6	113	29		l	b	c	c	c	c	c	c	c	c	c	c	c	c
27	Dihuli	431632	267.7	674	148		l	l	b	b	c	c	c	c	c	c	c	c	c	c
28	Birauridand	431633	212.8	523	116		l	l	b	b	c	c	c	c	c	c	c	c	c	c
29	Ghodbandha	431634	208	640	123		l	l	b	b	c	c	c	c	c	c	c	c	c	c
30	Rojhi	431635	126.2	1023	242		l	a	b	b	c	c	c	c	c	c	c	c	c	c

CENSUS OF INDIA 2011
AMENITIES AND

Name of District:- Koriya

Name of CD Block:-MANENDRAGARH

Sr.No.	Name village	Availability of toilet & others Yes / No				Communication and transport facilities (If amenities available code -Yes is given except for Village Pin Code ,If not available within the village , the distance range code viz; a for < 5 Kms, b for 5-10 Kms and c for 10+ kms of nearest place where facility is available is given).																
		Community toilet including bath.	Community toilet excluding bath.	Rural sanitary mart or sanitary hardware outlet available near the village.	Community bio- gas or recycle of waste for productive use.	Post office(PO)	Sub post office (SPO)	Post & Telegraph office (P&TO)	Village Pin Code	Telephones (Land lines)	Public call office (PCO)	Mobile phone coverage	Internet cafes/ Common service centre (CSC)	Private courier facility	Bus service (Public & Private)	Railway stations	Auto/Modified Autos	Taxis and Vans	Tractors	Cycle-pulled rickshaws(Manual & Machine driven)	Carts driven by animals	Sea /River ferry service
1	2	47	48	49	50	51	52	53	54	55	56	57	58	59	60	61	62	63	64	65	66	67

1	Kunuk																					
2	Dhanhar	No	No	No	No	c	c	c	497442	c	c	Yes	c	c		c	c	c	c			Yes
3	Hanumanpur	No	No	No	No	c	c	c	497442	c	c	a	c	c		c	c	c	c			b
4	Tilokhan	No	No	No	No	c	c	c	497442	c	c	Yes	c	c	Yes	c	c	c	c			Yes
5	Baheratola	No	No	No	No	c	c	c	497442	c	c	Yes	c	c	Yes	c	c	c	c			Yes
6	Ghaghra	No	No	No	No	c	c	c	497442	c	c	Yes	c	c	Yes	c	c	c	c			Yes
7	Bhuiharipara	No	No	No	No	c	c	c	497442	c	c	Yes	c	c	Yes	c	c	c	c			Yes
8	Ramanujnagar	No	No	No	No	c	c	c	497442	c	c	c	c	c	Yes	c	c	c	c			b
9	Burhwa Dand	No	No	No	No	c	c	c	497442	c	c	b	c	c		c	c	c	c			b
10	Kharla	No	No	No	No	c	c	c	497442	c	c	Yes	c	c		c	c	c	c			b
11	Muddhowa	No	No	No	No	c	c	c	497442	c	c	Yes	c	c		c	c	c	c			b
12	Amadamak	No	No	No	No	c	b	c	497442	b	b	Yes	c	c		c	c	c	c			b
13	Kalua	No	No	No	No	c	b	c	497442	b	b	Yes	c	c	Yes	c	c	c	c			b
14	Shripur	No	No	No	No	c	a	c	497442	a	a	Yes	c	c	Yes	c	c	c	c			b
15	Shrirampur	No	No	No	No	c	b	c	497442	b	b	Yes	c	c	Yes	c	c	c	c			b
16	Charwahi	No	No	No	No	c	b	c	497442	c	c	c	c	c	Yes	c	c	b	c			b
17	Mouhari	No	No	No	No	c	c	c	497442	c	c	c	c	c		c	c	c	Yes	Yes	Yes	
18	Pasauri	No	Yes	No	No	c	c	c	497442	c	c	c	c	c		c	c	c	c			b
19	Bulakitola	No	No	No	No	c	c	c	497442	c	c	c	c	c		c	c	c	Yes	Yes	Yes	
20	Bodritola	No	No	No	No	c	c	c	497442	b	b	Yes	c	c	Yes	c	c	c	b			Yes
21	Dorki	No	No	No	No	c	c	c	497442	c	c	c	c	c	Yes	c	c	c	c			b
22	Bharatpur	No	No	No	No	c	b	c	497442	b	c	b	b	b		c	b	b	Yes	Yes	Yes	
23	Laxmipur	No	No	No	No	c	b	b	497442	b	c	b	b	b	Yes	c	b	b	c	Yes	Yes	
24	Chanwaridand	No	No	No	No	c	c	c	497442	c	c	c	c	c	Yes	c	c	c	c			Yes
25	Shivpur	No	No	No	No	c	c	c	497442	c	c	a	c	c		c	c	c	c			Yes
26	Dahiyadand	No	No	No	No	c	c	c	497442	c	c	b	c	c	Yes	c	c	c	b			Yes
27	Dihuli	No	No	No	No	b	b	c	497442	b	b	Yes	c	c	Yes	c	c	c	Yes			Yes
28	Birauridand	No	No	No	No	b	c	c	497442	b	b	Yes	c	c	Yes	c	c	c	Yes			Yes
29	Ghodbandha	No	No	No	No	b	b	c	497442	b	b	Yes	c	c	Yes	c	c	c	Yes			Yes
30	Rojhi	No	No	No	No	b	c	c	497442	b	b	Yes	c	c	Yes	c	c	c	Yes			Yes

- VILLAGE DIRECTORY

LAND USE (AS IN 2009)

Location CodeNo:-400

Location CodeNo:-0004

Village connected to highways,village roads, banks & credit societies (If amenities available code -Yes is given, If not available within the village , the distance range code viz; a for < 5 Kms, b for 5-10 Kms and c for 10+ kms of nearest place where facility is available is given).										Availability of miscellaneous facilities (If amenities available code -Yes is given code viz; a for < 5 Kms, b for 5-10 Kms and c for 10+ kms of nearest place v														
68	69	70	71	72	73	74	75	76	77	78	79	80	81	82	83	84	85	86	87	88	89	90	91	
Connected to national highway(NH)	Connected to state highway(SH)	Connected to major district road (MDR)	Connected to others district road	Pucca roads	Kutcha roads	Water bounded macadam(WBM) roads	Navigable waterway (river/canal)(NW)	Footpaths (FP)	Commercial & Co-operative Banks	ATM	Agricultural Credit Societies	Self-Help Group (SHG)	Public distribution system (PDS) shop	Mandis / Regular market	Weekly Haat	Agricultural marketing society	Integrated Child Development Scheme (Nutritional Centres)	Anganwadi Centre (Nutritional Centres)	Others (Nutritional Centres)	ASHA (Accredited Social Health Activist)	Community centre with/without TV	Sports Field,	Sports Club / Recreation Centre	
																								2

																								Kunuk
c	a	a	a	a	Yes	Yes			c	c	c	Yes	b	c	c	c	c	Yes	Yes	Yes	c	b	c	Dhanhar
c	a	a	a	a	Yes	a			c	c	c	a	b	c	c	c	c	a	Yes	Yes	c	a	c	Hanumanpur
c	Yes	Yes	Yes	Yes	Yes	Yes			c	c	c	Yes	a	c	c	c	c	Yes	Yes	Yes	c	Yes	c	Tilokhan
c	Yes	Yes	Yes	Yes	Yes	Yes			c	c	c	Yes	a	c	c	c	c	Yes	Yes	Yes	c	Yes	c	Baheratola
c	Yes	Yes	Yes	Yes	Yes	Yes			c	c	c	Yes	Yes	c	c	c	c	Yes	Yes	Yes	c	Yes	c	Ghaghra
c	a	a	a	a	Yes	a			c	c	c	Yes	a	c	c	c	c	Yes	Yes	Yes	c	a	c	Bhuiharipara
Yes	c	c	c	Yes	Yes	Yes			c	c	c	Yes	c	c	c	c	c	Yes	Yes	Yes	Yes	Yes	c	Ramanujnagar
c	c	c	Yes		Yes	b			c	c	c	b	c	c	c	c	c	b	Yes	Yes	c	Yes	c	Burhwa Dand
c	b	b	Yes		Yes	Yes			c	c	c	a	a	c	c	c	c	Yes	Yes	Yes	c	Yes	c	Kharla
c	c	c	Yes		Yes	b			c	c	c	b	b	c	c	c	c	Yes	Yes	Yes	c	Yes	c	Muddhowa
c	b	b	Yes		Yes	Yes			c	c	b	a	a	b	b	c	c	Yes	Yes	Yes	c	Yes	c	Amadamak
c	a	Yes	Yes		Yes	Yes			c	c	b	Yes	Yes	b	b	c	c	Yes	Yes	Yes	c	Yes	c	Kalua
c	Yes	Yes	Yes	Yes	Yes	b			c	c	a	a	b	a	a	c	c	Yes	Yes	Yes	c	Yes	c	Shripur
c	Yes	Yes	Yes		Yes	Yes			c	c	b	b	b	b	b	c	c	Yes	Yes	Yes	c	Yes	c	Shrirampur
Yes	a	c	c	Yes	Yes	Yes			b	b	b	Yes	b	c	b	b	c	Yes	Yes	Yes	c	Yes	c	Charwahi
c	c	b	c	b		Yes			c	c	c	c	c	c	c	Yes	c	Yes	Yes	Yes	Yes	c	c	Mouhari
c	c	c	c	Yes	Yes	Yes			c	c	c	Yes	c	c	c	c	c	Yes	Yes	Yes	c	Yes	c	Pasauri
c	c	c	c	Yes	Yes				c	c	c	Yes	b	c	c	c	c	Yes	Yes	Yes	c	c	c	Bulakitola
c	Yes	Yes	Yes	Yes	Yes	Yes			b	c	b	Yes	a	c	b	b	c	Yes	Yes	Yes	c	Yes	c	Bodritola
Yes	c	c	a	a					c	c	c	Yes	c	c	c	c	c	Yes	Yes	Yes	c	c	c	Dorki
c	b	b	b	Yes	Yes				c	c	c	Yes	c	c	c	c	c	Yes	Yes	Yes	b	b	b	Bharatpur
c	Yes	b	b	Yes	Yes	Yes			c	c	c	Yes	c	c	c	c	c	Yes	Yes	Yes	b	b	b	Laxmipur
c	c	Yes	c		Yes	Yes			c	c	c	Yes	c	c	c	c	c	b	Yes	Yes	c	c	c	Chanwaridand
c	c	c	Yes		Yes				c	c	c	Yes	c	c	b	c	c	Yes	Yes	Yes	c	c	c	Shivpur
c	c	Yes	b		Yes	a			c	c	c	Yes	b	c	c	c	b	c	Yes	Yes	c	b	c	Dahiyadand
c	a	Yes	Yes	Yes		Yes			c	c	b	Yes	Yes	c	b	c	c	Yes	Yes	Yes	c	Yes	c	Dihuli
c	a	Yes	c	Yes	Yes				c	c	b	Yes	a	a	b	b	c	Yes	Yes	Yes	c	a	c	Birauridand
c	Yes	Yes	c	Yes	Yes				c	c	b	Yes	a	b	b	b	c	Yes	Yes	Yes	c	c	c	Ghodbandha
c	Yes	Yes	a	Yes	Yes				c	c	b	Yes	Yes	c	b	b	c	Yes	Yes	Yes	c	c	c	Rojhi

CENSUS OF INDIA 2011
AMENITIES AND

Name of District:- Koriya

Name of CD Block:-MANENDRAGARH

en, If not available within the village , the distance range where facility is available is given).											Availability of electricity (Yes/No)		Land Use				
											Nearest Town	Area under different types of land					
1	2	92	93	94	95	96	97	98	99	100	101	102	103	104	105	106	107
		Cinema / Video Hall	Public Library	Public Reading Room	Newspaper Supply	Assembly Polling station	Birth & Death Registration Office	Power Supply for Domestic Use (ED)	Power Supply for Agricultural Use (EAG)	Power Supply for Commercial Use (EC)	Power Supply for All Uses (EA)	Name	Distance range code i.e. a for < 5 Kms, b for 5-10 Kms and c for 10+ kms .	Forests	Area under Non-agricultural Uses	Barren and Un-cultivable land	Permanent Pastures and Other Grazing Lands
1	Kunuk											Manendragarh	c	4.1	11	0	0
2	Dhanhar	c	c	b	c	b	a	No	No	No	No	Manendragarh	c	19.2	2.6	0	0
3	Hanumanpur	c	c	b	c	b	b	Yes	No	No	No	Manendragarh	c	51.6	18.4	0.9	0
4	Tilokhan	c	c	a	c	Yes	a	Yes	No	No	No	Manendragarh	c	39.5	43.8	0	0
5	Baheratola	c	c	a	c	Yes	Yes	Yes	No	No	No	Manendragarh	c	11.6	0	0	0
6	Ghaghra	c	c	Yes	c	Yes	Yes	Yes	No	No	No	Manendragarh	c	38	61.1	0.6	0
7	Bhuiharipara	c	c	a	c	a	a	Yes	No	No	No	Manendragarh	c	2.4	5.3	0.1	0
8	Ramanujnagar	c	c	a	c	a	a	Yes	Yes	No	No	Manendragarh	c	33.6	21.2	0.6	0
9	Burhwa Dand	c	c	c	c	a	c	No	No	No	No	Manendragarh	c	0.4	0.8	16	0
10	Kharla	c	c	a	c	Yes	a	Yes	No	No	No	Manendragarh	c	0	0.8	70	0
11	Muddhowa	c	c	b	c	a	b	Yes	No	No	No	Manendragarh	c	4.4	0.3	16	0
12	Amadamak	c	c	a	c	b	a	No	No	No	No	Manendragarh	c	2.8	0.6	14	0
13	Kalua	c	c	Yes	c	Yes	Yes	Yes	No	No	No	Manendragarh	c	7.2	1	58.6	0
14	Shripur	c	c	b	c	a	b	Yes	Yes	No	No	Manendragarh	c	0	0.5	8.8	0
15	Shrirampur	c	c	b	c	a	b	No	No	No	No	Manendragarh	c	49.4	0.6	11	0
16	Charwahi	c	c	Yes	c	Yes	Yes	Yes	Yes	No	No	Manendragarh	c	14.7	17.6	10.5	0
17	Mouhari	c	c	a	c	Yes	a	Yes	Yes	No	No	Manendragarh	c	21.6	12.4	0	0
18	Pasauri	c	c	Yes	c	Yes	Yes	Yes	Yes	No	No	Manendragarh	c	132.8	60.2	0	0
19	Bulakitola	c	c	Yes	c	Yes	a	Yes	Yes	No	No	Manendragarh	c	36.8	44.2	0	0
20	Bodritola	c	c	Yes	c	a	a	Yes	No	No	No	Manendragarh	c	20.6	29.8	1	0
21	Dorki	c	c	Yes	c	a	a	Yes	Yes	No	No	Manendragarh	c	0	9.4	0	0
22	Bharatpur	b	b	Yes	b	Yes	Yes	Yes	Yes	No	No	Manendragarh	c	1.3	2.6	0	0
23	Laxmipur	b	b	Yes	b	a	a	Yes	Yes	No	No	Manendragarh	c	6	5.3	0	0
24	Chanwaridand	c	c	c	c	b	c	No	No	No	No	Manendragarh	c	14.4	0.6	29.1	0
25	Shivpur	c	c	Yes	c	Yes	c	No	No	No	No	Manendragarh	c	168	1.2	42	0
26	Dahiyadand	c	c	b	c	c	b	No	No	No	No	Manendragarh	c	19	1	25.9	0
27	Dihuli	c	c	Yes	c	Yes	Yes	No	No	No	Yes	Manendragarh	c	46.3	1.3	17.5	0
28	Birauidand	c	c	a	c	Yes	a	No	No	No	Yes	Manendragarh	c	22.3	1	10	0
29	Ghodbandha	c	c	a	c	Yes	a	No	No	No	Yes	Manendragarh	c	48.3	1.1	2.5	0
30	Rojhi	c	c	c	c	Yes	Yes	No	No	No	Yes	Manendragarh	c	0	0.7	24.5	0

- VILLAGE DIRECTORY

LAND USE (AS IN 2009)

Location CodeNo:-400

Location CodeNo:-0004

Land Use													Name of three most important commodities manufactured			Name of Village	Serial Number
Land use (in hectares rounded up to one decimal place)							Area irrigated by source (in hectare).						First	Second	Third		
Land Under Miscellaneous Tree Crops etc.	Culturable Waste Land	Fallow lands other than current fallows	Current Fallows	Net Area Sown	Total Irrigated Land Area	Total Un-irrigated Land Area	Canals (C)	Wells/Tube-wells(W/TW)	Tanks/Lakes(T/L)	Water Falls(WF)	Others(O)	First	Second	Third			
108	109	110	111	112	113	114	115	116	117	118	119	120	121	122	2	1	
0	0	2.9	3.3	8.4	1.8	8.4	0	0	0	0	1.8				Kunuk	1	
0	0	0.4	1.4	8.2	0	8.5	0	0	0	0	0				Dhanhar	2	
0	0	10	7.9	29.4	0.9	30	0	0	0	0	0.9				Hanumanpur	3	
0	0	6.4	49.9	84.3	7.8	88.5	0	0	0	0	7.8				Tilokhan	4	
0	0	5.7	39.8	141.1	4.7	147.5	0	0	0	0	4.7				Baheratola	5	
0	0	16.1	32.2	156.5	6.6	171	6.6	0	0	0	0				Ghaghra	6	
0	0	2.6	7.5	15.6	0	15.6	0	0	0	0	0				Bhuiharipara	7	
76.2	1.8	20.1	20.9	49.5	41.3	1.1	0	0	0	0	1.1				Ramanujnagar	8	
0	2.1	1.9	3	11.2	0	8.6	0	0	0	0	0				Burhwa Dand	9	
0	23.7	15.4	14.8	124	18.3	99.9	18.3	0	0	0	0				Kharla	10	
0	7.3	2.1	3.5	20.4	0	18.2	0	0	0	0	0				Muddhowa	11	
0	9.7	4.2	4.2	49.4	17	32.3	17	0	0	0	0				Amadamak	12	
0	16.8	18.6	20.2	61.5	12.8	43.9	12.8	0	0	0	0				Kalua	13	
0	17.3	16.2	8	60.2	0.3	53	0	0	0.3	0	0				Shripur	14	
0	12.3	4.2	5	65.8	0.4	41.6	0	0.4	0	0	0				Shrirampur	15	
27.3	21.6	30.8	70.2	136.7	17.1	103.6	17.1	0	0	0	0				Charwahi	16	
0	0	1.1	30.2	115.2	1.6	113.7	0	0	0	0	1.6				Mouhari	17	
0	0	10.9	87.9	186.3	19	167.4	19	0	0	0	0				Pasauri	18	
0	0	21	48.7	62	0.2	61.8	0	0	0	0	0.2				Bulakitola	19	
0	0	6.2	38.6	50.8	0.8	53.3	0	0	0	0	0.8				Bodritola	20	
0.7	7.5	28.7	66.4	117.2	5	93.5	0	1	0	0	4				Dorki	21	
0	0	1.2	4.2	8.7	0.2	8.4	0	0.2	0	0	0				Bharatpur	22	
0	0	3	11.4	15.4	0	15.4	0	0	0	0	0				Laxmipur	23	
0	0.5	2.1	4.4	12.9	0	6.6	0	0	0	0	0				Chanwaridand	24	
0	13.4	9.5	11.9	66.6	0	37.1	0	0	0	0	0				Shivpur	25	
0	4.3	3	1.5	37.9	0	22.8	0	0	0	0	0				Dahiyadand	26	
1.7	25.4	3.1	19.1	153.4	18.1	115.1	18.1	0	0	0	0				Dihuli	27	
0	19.6	9.2	11	139.6	10.3	106.9	10.3	0	0	0	0				Birauridand	28	
0	23.4	5	2	125.8	12.9	87	12.9	0	0	0	0				Ghodbandha	29	
0	17.3	7.6	28.6	47.6	11.9	27.1	11.9	0	0	0	0				Rojhi	30	

Sr.No.	Name village	Location code no.	Total area of the village (in hectares rounded up to one decimal place)	Total population (2011 census)	Number of households (2011 census)	Number of educational amenities available. (If not available within the village , the distance range code viz; a for < 5 Kms, b for 5-10 Kms and c for 10+ kms of nearest place where facility is available is given).														
						Pre-Primary school (PP)	Primary school (P)	Middle school (M)	Secondary School (S)	Senior Secondary school (SS)	Degree college of arts science & commerce (ASC)	Engineering college(EC)	Medical college (MC)	Management institute (MI)	Polytechnic (Pt)	Vocational training school /ITI	Non-formal training centre (NFTC)	Special school for disabled (SSD)	Others (specify)	
1	2	3	4	5	6	7	8	9	10	11	12	13	14	15	16	17	18	19	20	
31	Dugla	431636	153.7	670	132	1	2	1	1	a	c	c	c	c	c	c	c	c	c	
32	Kewti	431637	347.8	855	191	1	a	a	a	c	c	c	c	c	c	c	c	c	c	
33	Kelhari	431638	396	1277	296	1	3	2	1	1	c	c	c	c	c	c	c	c	c	
34	Bichhiyatola	431639	532.3	573	134	2	1	a	a	c	c	c	c	c	c	c	c	c	c	
35	Dandhanswahi	431640	278.3	524	124	1	1	a	a	c	c	c	c	c	c	c	c	c	c	
36	Manwari	431641	221.8	1037	245	1	a	a	a	c	c	c	c	c	c	c	c	c	c	
37	Semariya	431642	130.6	377	101	1	1	a	a	c	c	c	c	c	c	c	c	c	c	
38	Deora	431643	39.5	38	9	c	b	b	b	c	c	c	c	c	c	c	c	c	c	
39	Bairagi	431644	299.8	342	90	c	1	1	b	c	c	c	c	c	c	c	c	c	c	
40	Pahadhanswahi	431645	147.9	554	135	1	1	b	b	c	c	c	c	c	c	c	c	c	c	
41	Kerabahara	431646	166.4	579	154	c	1	a	b	c	c	c	c	c	c	c	c	c	c	
42	Kachhod	431647	636.7	1606	381	c	3	1	1	c	c	c	c	c	c	c	c	c	c	
43	Badkabahara	431648	371.6	907	202	c	1	1	b	c	c	c	c	c	c	c	c	c	c	
44	Mahai	431649	260.2	408	91	1	1	c	c	c	c	c	c	c	c	c	c	c	c	
45	Rokda	431650	323.1	830	222	c	1	1	c	c	c	c	c	c	c	c	c	c	c	
46	Lohari	431651	63.7	334	83	1	a	c	c	c	c	c	c	c	c	c	c	c	c	
47	Kapariya	431652	155.6	367	84	c	1	1	b	c	c	c	c	c	c	c	c	c	c	
48	Tarabahara	431653	355.9	757	180	c	1	1	a	c	c	c	c	c	c	c	c	c	c	
49	Shivgarh	431654	292.9	507	138	c	2	1	a	c	c	c	c	c	c	c	c	c	c	
50	Vishrampur	431655	172.7	329	95	c	a	a	b	c	c	c	c	c	c	c	c	c	c	
51	Ratoura	431656	64.4	289	69	1	a	c	c	c	c	c	c	c	c	c	c	c	c	
52	Deviganj	431657	8.4	0	0															
53	Bahi	431658	149.9	594	152	c	1	a	c	c	c	c	c	c	c	c	c	c	c	
54	Dharampur	431659	112.4	180	42	1	1	c	c	c	c	c	c	c	c	c	c	c	c	
55	Matukpur	431660	31.4	90	26	c	1	a	c	c	c	c	c	c	c	c	c	c	c	
56	Chapli Pani	431661	26.8	0	0															
57	Newadih	431662	118.7	155	34	c	1	a	c	c	c	c	c	c	c	c	c	c	c	
58	Sonhari	431663	147.5	317	72	c	1	1	c	c	c	c	c	c	c	c	c	c	c	
59	Udaypur	431664	38.2	0	0															
60	Padhewa	431665	64.5	208	43	c	1	a	c	c	c	c	c	c	c	c	c	c	c	
61	Hanspur	431666	170.4	176	40	c	1	1	c	c	c	c	c	c	c	c	c	c	c	
62	Nagawan	431667	168.7	53	12	c	a	a	c	c	c	c	c	c	c	c	c	c	c	
63	Biharpur	431668	286.4	691	194	c	1	1	c	c	c	c	c	c	c	c	c	c	c	
64	Chharchha	431669	135.8	349	87	c	1	1	c	c	c	c	c	c	c	c	c	c	c	

Number of Medical Amenities available. (If not available within the village, the distance range code viz; a for < 5 Kms, b for 5-10 Kms and c for 10+ kms of nearest place where facility is available is given).										Number of Non-Government Medical Amenities available.								Availability of drinking water - Yes / No						Name village			
Community health centre (CHC)	Primary health centre (PHC)	Primary health sub centre (PHS)	Maternity and child welfare centre (MCW)	T. B. clinic (TBC)	Hospital-allopathic (HA)	Hospital-alternative medicine (HO)	Dispensary (D)	Veterinary hospital (VH)	Mobile health clinic (MHC)	Family welfare centre (FWC)	Charitable non Govt. hospital/Nursing home.	Medical practitioner with MBBS Degree	Medical practitioner with other degree	Medical practitioner with no degree	Traditional practitioner and faith healer .	Medicine Shop	Others	Tap water (Treated/Untreated)	Well water (Covered / Uncovered well)	Hand Pump	Tube wells / Bore well	Spring	River / Canal		Tank / Pond / Lake	Others	
21	c	a	1	c	a		c	c	a	c	c	0	0	0	0	0	0	No	Yes	Yes	No	No	Yes	Yes	No	Dugla	
22	c	a	a	c	a		c	c	a	c	c	0	0	0	0	0	0	No	Yes	Yes	No	No	Yes	Yes	No	Kewti	
23	c	1	1	c	1		c	c	1	c	c	0	0	0	0	0	3	Yes	Yes	Yes	No	No	Yes	Yes	No	Kelhari	
24	c	a	a	c	a		c	c	a	c	c	0	0	0	0	0	0	No	Yes	Yes	No	No	Yes	Yes	No	Bichhiyatola	
25	c	a	a	c	a		c	c	a	c	c	0	0	0	0	0	0	No	Yes	Yes	No	No	Yes	Yes	No	Dandhanswahi	
26	c	a	a	c	a		c	c	a	c	c	0	0	0	0	0	0	No	Yes	Yes	No	No	Yes	Yes	No	Manwari	
27	c	a	a	c	a		c	c	a	c	c	0	0	0	0	0	0	No	Yes	Yes	No	No	Yes	Yes	No	Semariya	
28	c	c		c			c	c	c	c	c	0	0	0	0	0	0	Yes	Yes	Yes	No	No	No	No	No	Deora	
29	c	c		c			c	c	c	c	c	0	0	0	0	0	0	Yes	Yes	Yes	No	No	Yes	Yes	No	Bairagi	
30	c	b	1	c	b		b	b	b	c	c	0	0	0	0	0	0	No	Yes	Yes	No	No	Yes	No	No	Pahadhanswahi	
31	c	c	c	c	c		c	c	c	c	c	0	0	0	0	0	0	Yes	Yes	Yes	No	No	Yes	Yes	No	Kerabahara	
32	c	c	1		c		c	c	c	c	c	0	0	0	0	0	0	Yes	Yes	Yes	No	Yes	Yes	Yes	No	Kachhod	
33	c	c	c	c	c		c	c	c	c	c	0	0	0	0	0	0	Yes	Yes	Yes	No	No	Yes	No	No	Badkabahara	
34	c	c	1	c			c	c	c	c	c	0	0	0	0	0	0	No	Yes	Yes	No	No	No	Yes	No	Mahai	
35	c	c	c	c	c		c	c	c	c	c	0	0	0	0	0	0	Yes	Yes	Yes	No	No	Yes	No	No	Rokda	
36	c	c	c	c			c	c	c	c	c	0	0	0	0	0	0	No	Yes	Yes	No	Yes	No	No	No	Lohari	
37	c	c		c			c	c	c	c	c	0	0	0	0	0	0	Yes	Yes	Yes	No	No	Yes	Yes	No	Kapariya	
38	c	b	1		c		c	c	c	c	c	0	0	0	0	0	0	Yes	Yes	Yes	No	No	Yes	Yes	No	Tarabahara	
39	c	b		c			c	c	c	c	c	0	0	0	0	0	0	Yes	Yes	Yes	No	No	Yes	Yes	No	Shivgarh	
40	c	b	c	c			c	c	c	c	c	0	0	0	0	0	0	No	Yes	Yes	No	No	Yes	No	No	Vishrampur	
41	c	c	c	c	c		c	c	c	c	c	0	0	0	0	0	0	No	Yes	Yes	No	No	No	No	No	Ratoura	
42																											Deviganj
43	c	b	b	c	c		c	c	c	c	c	0	0	0	0	0	0	No	Yes	Yes	No	No	No	No	No	Bahi	
44	c	c	c	c	c		c	c	c	c	c	0	0	0	0	0	0	No	Yes	Yes	No	Yes	No	Yes	No	Dharampur	
45	c	b	b	c	c		c	c	c	c	c	0	0	0	0	0	0	No	Yes	Yes	No	No	No	No	No	Matukpur	
46																											Chapli Pani
	c	c	c	c	c		c	c	c	c	c	0	0	0	0	0	0	No	No	Yes	No	Yes	No	No	No	Newadith	
	c	c	c	c	c		c	c	c	c	c	0	0	0	0	0	0	No	Yes	Yes	No	No	No	No	No	Sonhari	
																											Udaypur
	c	c	c	c	c		c	c	c	c	c	0	0	0	0	0	0	No	No	Yes	No	No	No	No	No	Padhewa	
	c	c	c	c	c		c	c	c	c	c	0	0	0	0	0	0	No	Yes	Yes	No	Yes	Yes	No	No	Hanspur	
	c	c	c	c	c		c	c	c	c	c	0	0	0	0	0	0	No	No	Yes	No	Yes	Yes	No	No	Nagawan	
	c	1	1	c	c		c	c	c	c	c	0	0	0	0	0	0	No	Yes	Yes	No	Yes	No	Yes	No	Biharpur	
	c	a	a	c	a		c	c	c	c	c	0	0	0	0	0	0	No	Yes	Yes	No	Yes	No	No	No	Chharchha	

Sr.No.	Name village	Availability of toilet & others Yes / No				Communication and transport facilities (If amenities available code -Yes is given except for Village Pin Code ,If not available within the village , the distance range code viz; a for < 5 Kms, b for 5-10 Kms and c for 10+ kms of nearest place where facility is available is given).																
		Community toilet including bath.	Community toilet excluding bath.	Rural sanitary mart or sanitary hardware outlet available near the village.	Community bio- gas or recycle of waste for productive use.	Post office(PO)	Sub post office (SPO)	Post & Telegraph office (P&TO)	Village Pin Code	Telephones (Land lines)	Public call office (PCO)	Mobile phone coverage	Internet cafes/ Common service centre (CSC)	Private courier facility	Bus service (Public & Private)	Railway stations	Auto/Modified Autos	Taxis and Vans	Tractors	Cycle-pulled rickshaws(Manual & Machine driven)	Carts driven by animals	Sea /River ferry service
1	2	47	48	49	50	51	52	53	54	55	56	57	58	59	60	61	62	63	64	65	66	67
31	Dugla	No	No	No	No	c	c	c	497442	c	a	Yes	c	c	Yes	c	c	a	Yes	Yes		
32	Kewti	No	No	No	No	c	c	c	497442	c	a	Yes	c	c		c	c	Yes	Yes	Yes		
33	Kelhari	No	No	No	No	c	c	c	497442	Yes	Yes	Yes	c	c	Yes	c	c	Yes	Yes	Yes		
34	Bichhiyatola	No	No	No	No	c	c	c	497442	c	c	Yes	c	c		c	c	a	Yes	Yes		
35	Dandhanswahi	No	No	No	No	c	c	c	497442	c	a	Yes	c	c	Yes	c	c	a	Yes	Yes		
36	Manwari	No	No	No	No	c	c	c	497442	c	a	Yes	c	c		c	c	a	Yes	Yes		
37	Semariya	No	No	No	No	c	c	c	497442	c	a	Yes	c	c		c	c	a	Yes	Yes		
38	Deora	No	No	No	No	c	c	c	497442	b	c	b	c	c		c	c	c	c		b	
39	Bairagi	No	No	No	No	c	c	c	497442	Yes	c	Yes	c	c	Yes	c	c	c	c		b	
40	Pahadhanswahi	No	No	No	No	b	c	c	497442	b	b	Yes	c	c	Yes	c	c	c	Yes	Yes		
41	Kerabahara	No	No	No	No	c	c	c	497442	b	c	Yes	c	c	Yes	c	c	c	c		Yes	
42	Kachhod	No	No	No	No	Yes	c	c	497442	Yes	c	Yes	c	c	Yes	c	c	c	c		Yes	
43	Badkabahara	No	No	No	No	c	c	c	497442	Yes	c	Yes	c	c	Yes	c	c	c	c		Yes	
44	Mahai	No	No	No	No	c	c	c	497442	c	c	Yes	c	c		c	c	c	c		b	
45	Rokda	No	No	No	No	c	c	c	497442	Yes	c	Yes	c	c	Yes	c	c	c	c		Yes	
46	Lohari	No	No	No	No	c	c	c	497335	c	c	Yes	c	c		c	c	c	c		b	
47	Kapariya	No	No	No	No	c	c	c	497442	b	c	Yes	c	c	Yes	c	c	c	c		b	
48	Tarabahara	No	No	No	No	c	c	c	497442	Yes	c	Yes	c	c	Yes	c	c	c	c		Yes	
49	Shivgarh	No	No	No	No	c	c	c	497442	Yes	c	Yes	c	c	Yes	c	c	c	c		a	
50	Vishrampur	No	No	No	No	c	c	c	497442	a	c	Yes	c	c	Yes	c	c	c	c		a	
51	Ratoura	No	No	No	No	c	c	c	497442	c	c	Yes	c	c		c	c	c	c		b	
52	Deviganj																					
53	Bahi	No	No	No	No	c	c	c	497442	c	c	c	c	c	Yes	c	b	b	Yes	Yes		
54	Dharampur	No	No	No	No	c	c	c	497442	c	c	Yes	c	c		c	c	c	c		b	
55	Matukpur	No	No	No	No	c	c	c	497442	c	c	Yes	c	c	Yes	c	b	c	b		Yes	
56	Chapli Pani																					
57	Newadih	No	No	No	No	c	c	c	497442	c	c	c	c	c		c	c	c	c		b	
58	Sonhari	No	No	No	No	c	c	c	497442	c	c	c	c	c	Yes	c	c	c	c		b	
59	Udaypur																					
60	Padhewa	No	No	No	No	c	c	c	497442	c	c	c	c	c	Yes	c	c	c	c		b	
61	Hanspur	No	No	No	No	c	c	c	497442	c	c	c	c	c		c	c	c	c		b	
62	Nagawan	No	No	No	No	c	c	c	497442	c	c	c	c	c		c	c	c	c		b	
63	Biharpur	No	No	No	No	c	c	c	497442	c	c	Yes	c	c	Yes	c	c	c	c		b	
64	Chharchha	No	No	No	No	c	c	c	497442	c	c	b	c	c	Yes	c	c	c	c		b	

Village connected to highways,village roads, banks & credit societies (If amenities available code -Yes is given, If not available within the village , the distance range code viz; a for < 5 Kms, b for 5-10 Kms and c for 10+ kms of nearest place where facility is available is given).

Availability of miscellaneous facilities (If amenities available code -Yes is given, If not available within the village , the distance range code viz; a for < 5 Kms, b for 5-10 Kms and c for 10+ kms of nearest place where facility is available is given).

68	69	70	71	72	73	74	75	76	77	78	79	80	81	82	83	84	85	86	87	88	89	90	91	
Connected to national highway(NH)	Connected to state highway(SH)	Connected to major district road (MDR)	Connected to others district road	Pucca roads	Kutchha roads	Water bounded macadam(WBM) roads	Navigable waterway (river/canal)(N/W)	Footpaths (FP)	Commercial & Co-operative Banks	ATM	Agricultural Credit Societies	Self-Help Group (SHG)	Public distribution system (PDS) shop	Mandis / Regular market	Weekly Haat	Agricultural marketing society	Integrated Child Development Scheme (Nutritional Centres)	Anganwadi Centre (Nutritional Centres)	Others (Nutritional Centres)	ASHA (Accredited Social Health Activist)	Community centre with/without TV	Sports Field,	Sports Club / Recreation Centre	
c	Yes	Yes	c	Yes	Yes	Yes	Yes		a	c	a	Yes	Yes	c	a	a	c	Yes	Yes	Yes	c	a	c	Dugla
c	a	a	a	Yes	Yes	Yes	Yes		a	c	a	Yes	a	c	a	a	c	Yes	Yes	Yes	c	Yes	c	Kewti
c	Yes	Yes	Yes	Yes	Yes	Yes	Yes		Yes	c	Yes	Yes	Yes	c	Yes	Yes	c	Yes	Yes	Yes	c	Yes	c	Kelhari
c	a	a	a	Yes	Yes	a			a	c	a	Yes	c	a	a	c	c	Yes	Yes	Yes	c	a	c	Bichhiyatola
c	a	a	a	a	Yes	a	a		a	c	a	Yes	a	c	a	a	c	Yes	Yes	Yes	c	a	c	Dandhanswahi
c	a	a	a	a	Yes	Yes			a	c	a	a	Yes	c	a	a	c	Yes	Yes	Yes	c	a	c	Manwari
c	a	a	a	Yes	Yes	Yes			a	c	a	a	a	c	a	a	c	Yes	Yes	Yes	c	Yes	c	Semariya
c	b	b	b	b	Yes	b			c	c	c	b	b	b	b	c	c	Yes	Yes	Yes	c	b	c	Deora
c	b	Yes	Yes	Yes	b	b			c	c	c	Yes	b	c	b	c	c	Yes	Yes	Yes	c	Yes	c	Bairagi
c	Yes	Yes	c	Yes	Yes				c	c	b	Yes	Yes	b	b	c	c	Yes	Yes	Yes	c	b	c	Pahadhanswahi
c	c	Yes	Yes	Yes	Yes	b			c	c	c	Yes	Yes	c	c	c	c	Yes	Yes	Yes	c	Yes	c	Kerabahara
c	Yes	Yes	Yes	Yes	Yes	Yes			c	c	c	Yes	Yes	c	Yes	c	c	Yes	Yes	Yes	c	Yes	c	Kachhod
c	b	Yes	Yes	Yes	Yes	Yes			c	c	c	Yes	Yes	c	b	c	c	Yes	Yes	Yes	c	Yes	c	Badkabahara
c	c	c	c	c	Yes				c	c	c	Yes	b	Yes	a	c	c	Yes	Yes	Yes	c	c	c	Mahai
c	b	Yes	Yes	Yes	Yes	Yes			c	c	c	Yes	Yes	c	b	c	c	Yes	Yes	Yes	c	Yes	c	Rokda
c	c	c	c	c	Yes				c	c	c	Yes	Yes	c	b	c	c	Yes	Yes	Yes	c	c	c	Lohari
c	b	Yes	Yes	Yes	Yes	Yes			c	c	c	Yes	b	c	b	c	c	Yes	Yes	Yes	c	b	c	Kapariya
c	Yes	Yes	Yes	Yes	Yes	Yes			c	c	c	Yes	Yes	c	a	c	c	Yes	Yes	Yes	c	Yes	c	Tarabahara
c	Yes	Yes	Yes	Yes	Yes	Yes			c	c	c	Yes	Yes	c	a	c	c	Yes	Yes	Yes	c	Yes	c	Shivgarh
c	a	Yes	Yes	Yes	Yes	a			c	c	c	a	Yes	c	a	c	c	Yes	Yes	Yes	c	a	c	Vishrampur
c	b	b	b	b	Yes	b			c	c	c	Yes	Yes	c	a	b	c	Yes	Yes	Yes	c	c	c	Ratoura
																								Deviganj
c	Yes	Yes	Yes	Yes	Yes				c	c	c	Yes	a	c	a	b	c	Yes	Yes	Yes	a	c	c	Bahi
c	b	b	b	b	Yes				c	c	c	Yes	Yes	c	a	c	c	Yes	Yes	Yes	c	c	c	Dharampur
c	Yes	Yes	Yes	Yes	Yes				c	c	b	Yes	a	c	Yes	b	c	Yes	Yes	Yes	a	c	c	Matukpur
																								Chapli Pani
c	c	c	a	a	Yes	Yes			c	c	c	Yes	c	c	b	c	c	Yes	Yes	Yes	c	c	c	Newadih
c	c	Yes	c	Yes	Yes				c	c	c	Yes	c	c	b	c	c	Yes	Yes	Yes	c	c	c	Sonhari
																								Udaypur
c	c	Yes	c	Yes	Yes	Yes			c	c	c	Yes	c	c	a	c	c	Yes	Yes	Yes	c	c	c	Padhewa
c	c	a	a	a	Yes	Yes			c	c	c	Yes	c	c	b	c	c	Yes	Yes	Yes	c	c	c	Hanspur
c	c	a	a	a	Yes	Yes			c	c	c	Yes	c	c	b	c	c	Yes	Yes	Yes	c	c	c	Nagawan
c	Yes	Yes	Yes	Yes	Yes	Yes			c	c	b	Yes	Yes	c	Yes	c	c	Yes	Yes	Yes	c	c	c	Biharpur
c	a	Yes	c	Yes	Yes				c	c	b	Yes	a	c	a	b	c	Yes	Yes	Yes	c	c	c	Chharchha

n. If not available within the village , the distance range where facility is available is given).											Availability of electricity (Yes/No)		Land Use				
											Nearest Town	Area under different types of					
1	2	Cinema / Video Hall	Public Library	Public Reading Room	Newspaper Supply	Assembly Polling station	Birth & Death Registration Office	Power Supply for Domestic Use (ED)	Power Supply for Agricultural Use (EAG)	Power Supply for Commercial Use (EC)	Power Supply for All Uses (EA)	Name	Distance range code i.e. a for < 5 Kms, b for 5-10 Kms and c for 10+ kms .	Forests	Area under Non-agricultural Uses	Barren and Un-cultivable land	Permanent Pastures and Other Grazing Lands
1	2	92	93	94	95	96	97	98	99	100	101	102	103	104	105	106	107
31	Dugla	c	c	Yes	Yes	Yes	Yes	Yes	Yes	No	No	Manendragarh	c	0.3	1	23.2	0
32	Kewti	c	c	a	c	Yes	a	Yes	Yes	No	No	Manendragarh	c	117.4	0.8	41.1	0
33	Kelhari	c	c	Yes	Yes	Yes	Yes	No	No	No	Yes	Manendragarh	c	59	1.1	48.9	0
34	Bichhiyatola	c	c	a	Yes	Yes	a	Yes	Yes	No	No	Manendragarh	c	0	1.5	152	0
35	Dandhanswahi	c	c	a	Yes	Yes	a	Yes	Yes	No	No	Manendragarh	c	23	0.8	13.2	0
36	Manwari	c	c	Yes	c	Yes	Yes	Yes	Yes	No	No	Manendragarh	c	6.6	1	13	0
37	Semariya	c	c	a	c	Yes	a	Yes	Yes	No	No	Manendragarh	c	6.4	0.8	22	0
38	Deora	c	c	b	c	b	b	No	No	No	No	Manendragarh	c	16.1	14	0	0
39	Bairagi	c	c	b	Yes	Yes	b	Yes	No	No	No	Manendragarh	c	137.7	27.4	19.4	0
40	Pahadhanswahi	c	Yes	Yes	Yes	Yes	Yes	No	No	No	Yes	Manendragarh	c	12.6	0.9	20.8	0
41	Kerabahara	c	c	b	Yes	Yes	b	Yes	No	No	No	Manendragarh	c	57.1	24.6	0	0
42	Kachhod	c	c	Yes	Yes	Yes	Yes	No	No	No	Yes	Manendragarh	c	86.5	211.5	2.4	0
43	Badkabahara	c	c	Yes	Yes	Yes	Yes	No	No	No	Yes	Manendragarh	c	128.4	36.1	0.2	0
44	Mahai	c	c	c	c	Yes	Yes	No	No	No	Yes	Manendragarh	c	20	14.5	5.9	0
45	Rokda	c	c	Yes	Yes	Yes	Yes	No	No	No	Yes	Manendragarh	c	95.8	30.2	15.2	0
46	Lohari	c	c	c	c	a	a	No	No	No	Yes	Manendragarh	c	0	4.2	0	0
47	Kapariya	c	c	a	c	a	a	Yes	No	No	No	Manendragarh	c	25	11.5	2.1	0
48	Tarabahara	c	c	Yes	Yes	Yes	Yes	No	No	No	Yes	Manendragarh	c	37.2	65.5	0.5	0
49	Shivgarh	c	c	a	Yes	Yes	a	Yes	Yes	No	No	Manendragarh	c	63.6	41.6	15.7	0
50	Vishrampur	c	c	a	Yes	a	a	Yes	No	No	No	Manendragarh	c	28.2	16.4	0	0
51	Ratoura	c	c	c	c	b	b	No	No	No	Yes	Manendragarh	c	0	3.8	12.1	0
52	Deviganj											Manendragarh	c	2.7	0	0	0
53	Bahi	c	c	a	c	Yes	a	Yes	No	No	No	Manendragarh	c	31.6	16.4	8	0
54	Dharampur	c	c	c	c	b	b	Yes	No	No	No	Manendragarh	c	44.2	7.7	2.5	0
55	Matukpur	c	c	a	c	a	a	Yes	No	No	No	Manendragarh	c	4.6	3.3	1.7	0
56	Chapli Pani											Manendragarh	c	23.4	1.3	0	0
57	Newadih	c	c	c	c	a	c	No	No	No	No	Manendragarh	c	64.7	11.5	0	0
58	Sonhari	c	c	c	c	Yes	c	No	No	No	No	Manendragarh	c	79	1.7	0	0
59	Udaypur											Manendragarh	c	26.3	0.2	0.8	0
60	Padhewa	c	c	c	c	a	c	No	No	No	No	Manendragarh	c	38.4	1.8	3.9	0
61	Hanspur	c	c	c	c	Yes	c	No	No	No	No	Manendragarh	c	99.2	9.6	15.1	0
62	Nagawan	c	c	c	c	Yes	c	No	No	No	No	Manendragarh	c	113.5	11	3.4	0
63	Biharpur	c	c	Yes	c	Yes	Yes	Yes	No	No	No	Manendragarh	c	84.5	15.9	3.5	0
64	Chharchha	c	c	a	c	a	a	Yes	No	No	No	Manendragarh	c	48.4	2.2	0	0

Land Use and use (in hectares rounded up to one decimal place)							Area irrigated by source (in hectare).					Name of three most important commodities manufactured			Name of Village	Serial Number
Land Under Miscellaneous Tree Crops etc.	Culturable Waste Land	Fallow lands other than current fallows	Current Fallows	Net Area Sown	Total Irrigated Land Area	Total Un-irrigated Land Area	Canals (C)	Wells/Tube-wells(W/TW)	Tanks/Lakes(T/L)	Water Falls(WF)	Others(O)	First	Second	Third		
108	109	110	111	112	113	114	115	116	117	118	119	120	121	122	2	1
0.3	12.2	8.4	28	80.4	16.2	48.9	16.2	0	0	0	0				Dugla	31
0	28.4	26.2	22.2	111.6	16.1	57.3	16.1	0	0	0	0				Kewti	32
1.7	35.7	16.3	26	207.2	41.2	161.2	41.2	0	0	0	0				Kelhari	33
0	61.3	25.5	35.2	256.8	18.2	220	18.2	0	0	0	0				Bichhiyatola	34
0	23.1	4	5	209.2	21.7	166.2	21.7	0	0	0	0				Dandhanswahi	35
0.1	24.6	18.1	17.3	141.1	19.8	113.8	19.8	0	0	0	0				Manwari	36
0	8.5	3	25.5	64.4	6.2	47.9	6.2	0	0	0	0				Semariya	37
0	0	1.4	2.6	5.4	0	7.6	0	0	0	0	0				Deora	38
0.7	0	12.9	11.5	90.2	0	94.9	0	0	0	0	0				Bairagi	39
0	20.5	15.8	15.9	61.4	14	36.3	14	0	0	0	0				Pahadhanswahi	40
0	0	14.7	7.6	62.4	9.6	64.4	8.9	0.7	0	0	0				Kerabahara	41
0	0	82.7	30	223.6	60.3	235	58.1	2.2	0	0	0				Kachhod	42
0	0	20.2	14	172.8	10.4	176	10.4	0	0	0	0				Badkabahara	43
59.1	8.7	15	24.2	112.7	0.2	106.1	0	0	0	0	0				Mahai	44
0	0	19.7	24.9	137.4	0	143	0	0	0	0	0				Rokda	45
4	1.1	0.8	6.2	47.5	0.2	40.1	0	0	0	0	0				Lohari	46
0	0	10.2	13.2	93.5	0	97	0	0	0	0	0				Kapariya	47
0	0	45.8	38.3	168.7	13.7	169.4	12.3	1.4	0	0	0				Tarabahara	48
0	0	29.1	19.4	123.6	34.9	129.1	33.8	1.1	0	0	0				Shivgarh	49
0	0	12.8	17.9	97.5	7.4	102.2	6.2	1.2	0	0	0				Vishrampur	50
7.3	0	0.3	0.4	40.5	2	36.9	0	2	0	0	0				Ratoura	51
0.2	0	0.4	0.3	4.7	0	2.8	0	0	0	0	0				Deviganj	52
0	0	12.2	5.2	76.4	0	76.4	0	0	0	0	0				Bahi	53
10.1	0	1.6	10	36.2	0	112.4	0	0	0	0	0				Dharampur	54
0	0	5.5	1.2	15.1	0	15	0	0	0	0	0				Matukpur	55
0	0	0.4	0.7	1	0	1	0	0	0	0	0				Chapli Pani	56
0	0	5.2	6.1	31.4	0	31.4	0	0	0	0	0				Newadih	57
0	0	30.8	4.6	31.4	0	30	0	0	0	0	0				Sonhari	58
0	0	2.8	5.1	3.1	0	3.1	0	0	0	0	0				Udaypur	59
0	0	6.2	6.3	7.8	0	7.8	0	0	0	0	0				Padhewa	60
0	0	5.6	11.7	29.2	0	29.2	0	0	0	0	0				Hanspur	61
0	0	3.4	16.4	21	0	21	0	0	0	0	0				Nagawan	62
0	0	39.5	60.1	83	3.5	79.4	0	2.5	0	0	1				Biharpur	63
0	0	6.4	20	58.8	0	58.8	0	0	0	0	0				Chharchha	64

Sr.No.	Name village	Location code no.	Total area of the village (in hectares rounded up to one decimal place)	Total population (2011 census)	Number of households (2011 census)	Number of educational amenities available. (If not available within the village , the distance range code viz; a for < 5 Kms, b for 5-10 Kms and c for 10+ kms of nearest place where facility is available is given).													
						Pre-Primary school (PP)	Primary school (P)	Middle school (M)	Secondary School (S)	Senior Secondary school (SS)	Degree college of arts science & commerce (ASC)	Engineering college(EC)	Medical college (MC)	Management institute (MI)	Polytechnic (Pt)	Vocational training school /ITI	Non-formal training centre (NFTC)	Special school for disabled (SSD)	Others (specify)
1	2	3	4	5	6	7	8	9	10	11	12	13	14	15	16	17	18	19	20
65	Dhulku	431670	163.8	296	71	c	1	1	c	c	c	c	c	c	c	c	c	c	c
66	Bala	431671	370.3	360	82	c	1	1	c	c	c	c	c	c	c	c	c	c	c
67	Balshiv	431672	115.2	336	73	c	1	a	c	c	c	c	c	c	c	c	c	c	c
68	Garuddol	431673	171.3	405	90	c	1	1	c	c	c	c	c	c	c	c	c	c	c
69	Ghutara	431674	1386.7	2410	594	c	5	3	c	c	c	c	c	c	c	c	c	c	c
70	Musara	431675	461.3	685	167	c	2	1	c	c	c	c	c	c	c	c	c	c	c
71	Putadand	431676	221.5	305	68	c	1	1	c	c	c	c	c	c	c	c	c	c	c
72	Pendri	431677	803.4	1458	393	c	2	1	c	c	c	c	c	c	c	c	c	c	c
73	Salwa	431678	261.7	412	116		2		b	c	c	c	c	c	c	c	c	c	c
74	Amritdhara	431679	163.1	164	42	b	1	b	b	b	c	c	c	c	c	c	c	c	c
75	Radharamannagar	431680	175.4	266	70	c	1	b	c	c	c	c	c	c	c	c	c	c	c
76	Sonbarsa	431681	266.3	587	146	c	2	1	b	b	c	c	c	c	c	c	c	c	c
77	Ujiyarpur	431682	353	1431	306	a	3	1	b	b	c	c	c	c	c	c	c	c	c
78	Barbaspur	431683	419.6	1476	370	c	2	1	b	b	c	c	c	c	c	c	c	c	c
79	Maharajpur	431684	236.3	598	164	b	1	1	a	a	c	c	c	c	c	c	b	c	c
80	Darri Tola	431685	240.7	423	100	b	1	a	b	b	c	c	c	c	c	c	c	c	c
81	Lohari	431686	442.3	1141	245	b	1	1	b	b	c	c	c	c	c	c	c	c	c
82	Nawapara	431687	300.6	394	77	b	1	a	b	b	c	c	c	c	c	c	b	c	c
83	Morga	431688	515	813	171	a	1	b	b	b	c	c	c	c	c	c	b	c	c
84	Lai	431689	680.8	1094	261	a	1	1	a	a	c	c	c	c	c	c	c	c	c
85	Banji	431690	118	230	66	a	a	a	a	a	c	c	c	c	c	c	b	c	c
86	Harrapara	431691	491.8	1224	323	1	1	a	a	a	c	c	c	c	c	c	c	c	c
87	Semara	431692	277.4	1316	318	a	1	1	a	a	c	c	c	c	c	c	c	c	c
88	Sendha	431693	315	598	136	a	1	a	a	a	c	c	c	c	c	c	a	c	c
89	Nagpur	431694	309.1	1598	351	1	3	2	1	1	c	c	c	c	c	c	c	c	c
90	Sarola	431695	137.2	457	101	a	1	a	a	a	c	c	c	c	c	c	b	c	c
91	Salka	431696	258.4	336	79	a	1	1	a	a	c	c	c	c	c	c	c	c	c
92	Muktiyarpara	431697	206.4	623	126	b	1	a	b	b	c	c	c	c	c	c	c	c	c
93	Chiraipani	431698	524	528	137	b	1	1	b	b	c	c	c	c	c	c	b	c	c
94	Sarbhoka	431699	559.4	1633	327	2	3	3	2	1	c	c	c	c	c	c	a	c	c
95	Shankargarh	431700	405	849	225	a	1	a	a	a	b	c	c	c	c	c	b	b	c
96	Udalkachhar	431701	117.6	210	48	a	1	a	a	a	c	c	c	c	c	c	c	c	c
97	Belbahara	431702	452.8	1208	280	1	3	1	1	1	c	c	c	c	c	c	c	c	c
98	Kathotiya	431703	255.4	1101	231	a	1	1	a	a	b	c	c	c	c	c	b	b	c

Number of Medical Amenities available. (If not available within the village , the distance range code viz; a for < 5 Kms, b for 5-10 Kms and c for 10+ kms of nearest place where facility is available is given).										Number of Non-Government Medical Amenities available.					Availability of drinking water - Yes / No					Name village						
Community health centre (CHC)	Primary health centre (PHC)	Primary health sub centre (PHS)	Maternity and child welfare centre (MCW)	T.B. clinic (TBC)	Hospital-allopathic (HA)	Hospital-alternative medicine (HO)	Dispensary (D)	Veterinary hospital (VH)	Mobile health clinic (MHC)	Family welfare centre (FWC)	Charitable non Govt. hospital/Nursing home.	Medical practitioner with MBBS Degree	Medical practitioner with other degree	Medical practitioner with no degree	Traditional practitioner and faith healer .	Medicine Shop	Others	Tap water (Treated/Untreated)	Well water (Covered / Uncovered well)		Hand Pump	Tube wells / Bore well	Spring	River / Canal	Tank / Pond / Lake	Others
21	c	c	c	c	c	c	c	c	c	c	0	0	0	0	0	0	0	No	Yes	Yes	No	Yes	No	No	No	Dhulku
22	c	c	c	c	c	c	c	c	c	c	0	0	0	0	0	0	0	No	Yes	Yes	No	Yes	No	No	No	Bala
23	c	c	c	c	c	c	c	c	c	c	0	0	0	0	0	0	0	No	Yes	Yes	No	No	No	No	No	Balshiv
24	c	b	b	c	c	c	c	c	c	c	0	0	0	0	0	0	0	No	Yes	Yes	No	No	No	No	No	Garuddol
25	c	b	l	c	c	l	c	c	c	c	0	0	0	0	0	0	0	No	Yes	Yes	No	No	Yes	Yes	No	Ghutara
26	c	b	b	c	c	c	c	c	c	c	0	0	0	0	0	0	0	No	Yes	Yes	No	No	No	Yes	No	Musara
27	c	c	c	c	c	c	c	c	c	c	0	0	0	0	0	0	0	No	Yes	Yes	No	No	No	Yes	No	Putadand
28	c	b	l	c	c	c	c	c	c	c	0	0	0	0	0	0	0	No	Yes	Yes	No	No	No	Yes	No	Pendri
29	c	c	a	c	c	c	c	c	c	c	0	0	0	0	0	0	0	No	Yes	Yes	No	No	Yes	Yes	No	Salwa
30	c	b	b	c	c	c	b	c	c	c	0	0	0	0	0	0	0	No	Yes	Yes	No	Yes	Yes	No	No	Amritdhara
31	c	c	b	c	c	c	c	c	c	c	0	0	0	0	0	0	0	No	Yes	Yes	No	No	No	Yes	No	Radharamannagar
32	c	b	a	c	c	c	c	c	c	c	0	0	0	0	0	0	0	No	Yes	Yes	No	No	Yes	Yes	No	Sonbarsa
33	c	b	l	c	c	c	c	c	c	c	0	0	0	0	0	0	0	Yes	Yes	Yes	Yes	No	Yes	Yes	No	Ujjiyarpur
34	c	b	l	c	c	c	c	c	c	c	0	0	4	0	0	0	0	Yes	Yes	Yes	Yes	No	Yes	Yes	No	Barbaspur
35	c	a	b	c	c	c	c	c	c	c	0	0	1	0	0	0	0	Yes	Yes	Yes	Yes	No	No	Yes	No	Maharajpur
36	c	b	b	c	c	c	b	c	c	c	0	0	0	0	0	0	0	No	Yes	Yes	No	No	No	No	No	Darri Tola
37	c	b	b	c	c	c	c	c	c	c	0	0	0	0	0	0	0	Yes	Yes	Yes	Yes	No	No	Yes	No	Lohari
38	c	b	b	c	c	c	c	c	c	c	0	0	0	0	0	0	0	Yes	Yes	Yes	No	No	No	Yes	No	Nawapara
39	c	b	l	c	c	c	b	c	c	c	0	0	0	0	0	0	0	No	Yes	Yes	No	No	Yes	Yes	No	Morga
40	c	a	a	c	c	c	a	c	c	c	0	0	0	0	0	0	0	No	Yes	Yes	No	No	Yes	Yes	No	Lai
41	c	a	a	c	c	c	a	c	c	c	0	0	0	0	0	0	0	No	Yes	Yes	No	No	Yes	No	No	Banji
42	c	a	l	c	c	c	a	c	c	c	0	0	0	0	0	0	0	No	Yes	Yes	Yes	No	Yes	Yes	No	Harrapara
43	c	a	a	c	c	c	a	a	c	c	0	0	0	0	0	0	0	Yes	Yes	Yes	Yes	No	No	Yes	No	Semara
44	c	a	a	c	c	c	a	a	c	c	0	0	0	0	0	0	0	Yes	Yes	Yes	No	No	Yes	Yes	No	Sendha
45	c	l	l	c	c	c	c	c	c	c	0	0	4	0	0	4	0	Yes	Yes	Yes	No	No	Yes	Yes	No	Nagpur
46	c	a	a	c	c	c	a	c	c	c	0	0	0	0	0	0	0	No	Yes	Yes	No	No	No	Yes	No	Sarola
	c	a	a	c	c	c	a	c	c	c	0	0	0	0	0	0	0	No	Yes	Yes	No	No	Yes	Yes	No	Salka
	c	b	b	c	c	c	b	c	c	c	0	0	0	0	0	0	0	No	Yes	Yes	No	No	Yes	Yes	No	Muktiyarpura
	c	b	b	c	c	c	c	c	c	c	0	0	0	0	0	0	0	No	Yes	Yes	No	No	Yes	Yes	No	Chiraipani
	c	b	b	c	c	c	b	c	c	c	0	0	0	0	0	0	0	Yes	Yes	Yes	No	No	Yes	Yes	No	Sarbhoka
	b	a	a	b	b	c	b	b	b	b	0	0	0	0	0	0	0	No	Yes	Yes	No	No	No	Yes	No	Shankargarh
	c	a	b	c	c	c	c	c	c	c	0	0	0	0	0	0	0	No	Yes	Yes	No	No	No	Yes	No	Udalkachhar
	c	l	a	c	c	c	c	c	c	c	0	0	0	0	1	0	0	No	Yes	Yes	No	No	Yes	Yes	No	Belbahara
	b	a	l	b	b	c	b	b	b	b	0	0	0	0	0	0	0	No	Yes	Yes	No	No	No	Yes	No	Kathotiya
																										2

Sr.No.	Name village	Availability of toilet & others Yes / No				Communication and transport facilities (If amenities available code -Yes is given except for Village Pin Code ,If not available within the village , the distance range code viz; a for < 5 Kms, b for 5-10 Kms and c for 10+ kms of nearest place where facility is available is given).																
		Community toilet including bath.	Community toilet excluding bath.	Rural sanitary mart or sanitary hardware outlet available near the village.	Community bio- gas or recycle of waste for productive use.	Post office(PO)	Sub post office (SPO)	Post & Telegraph office (P&TO)	Village Pin Code	Telephones (Land lines)	Public call office (PCO)	Mobile phone coverage	Internet cafes/ Common service centre (CSC)	Private courier facility	Bus service (Public & Private)	Railway stations	Auto/Modified Autos	Taxis and Vans	Tractors	Cycle-pulled rickshaws(Manual & Machine driven)	Carts driven by animals	Sea /River ferry service
1	2	47	48	49	50	51	52	53	54	55	56	57	58	59	60	61	62	63	64	65	66	67
65	Dhulku	No	No	No	No	c	c	c	497442	c	c	c	c	c	Yes	c	c	c	c			b
66	Bala	No	No	No	No	c	c	c	497442	c	c	c	c	c	Yes	c	c	c	c			b
67	Balshiv	No	No	No	No	c	b	c	497442	c	c	b	c	c	Yes	c	c	c	c			b
68	Garuddol	No	No	No	No	c	c	c	497442	c	c	b	c	c	Yes	c	c	c	b			b
69	Ghutara	No	No	No	No	Yes	c	c	497442	c	c	Yes	c	c	Yes	c	c	Yes	Yes	Yes	Yes	Yes
70	Musara	No	No	No	No	c	c	c	497442	c	c	Yes	c	c	Yes	c	b	c	b			Yes
71	Putadand	No	No	No	No	c	c	c	497442	c	c	Yes	c	c		c	b	c	b			Yes
72	Pendri	No	No	No	No	c	c	c	497442	c	c	Yes	c	c	Yes	c	c	c	Yes			Yes
73	Salwa	No	No	No	No	c	c	c	497442	c	c	Yes	c	c	Yes	b	Yes	Yes	Yes	Yes		Yes
74	Amritdhara	No	No	No	No	c	c	c	497442	b	b	b	c	b		b	c	b	c			b
75	Radharamannagar	No	No	No	No	c	c	c	497335	b	b	Yes	c	c		b	c	c	c			b
76	Sonbarsa	No	No	No	No	c	c	c	497335	a	a	Yes	c	c		a	c	c	c			b
77	Ujiyarpur	No	No	No	No	c	c	c	497335	a	a	Yes	c	c	Yes	a	c	c	c			Yes
78	Barbaspur	No	No	No	No	Yes	c	c	497335	Yes	Yes	Yes	c	c	Yes	Yes	c	c	c			Yes
79	Maharajpur	No	No	No	No	c	c	c	497335	a	a	Yes	c	c		a	c	c	c			b
80	Darri Tola	No	No	No	No	c	c	c	497442	b	b	Yes	c	b		b	c	c	c			b
81	Lohari	No	No	No	No	c	c	c	497442	Yes	Yes	Yes	c	c	Yes	a	c	c	c			Yes
82	Nawapara	No	No	No	No	c	c	c	497335	a	a	Yes	c	c	Yes	a	c	c	c			b
83	Morga	No	No	No	No	c	c	c	497442	b	b	Yes	c	c		a	c	a	Yes			b
84	Lai	No	No	No	No	c	c	c	497442	a	a	Yes	c	a	Yes	a	c	Yes	c			Yes
85	Banji	No	No	No	No	c	c	c	497442	a	a	Yes	c	c		a	c	a	Yes			b
86	Harrapara	No	No	No	No	c	c	c	497442	a	a	Yes	c	a		a	c	a	Yes			Yes
87	Semara	No	No	No	No	c	c	c	497442	Yes	a	Yes	c	a	Yes	a	c	Yes	Yes			Yes
88	Sendha	No	No	No	No	c	c	c	497442	a	a	Yes	c	c	Yes	a	c	Yes	c			b
89	Nagpur	No	No	No	No	Yes	c	c	497442	Yes	Yes	Yes	c	Yes	Yes	Yes	c	Yes	c			Yes
90	Sarola	No	No	No	No	c	c	c	497442	a	a	c	c	c		a	c	a	Yes			b
91	Salka	No	No	No	No	c	c	c	497442	a	a	Yes	c	c		a	c	a	Yes			b
92	Muktiyarpura	No	No	No	No	c	c	c	497442	b	b	Yes	c	c		b	c	a	c			b
93	Chiraipani	No	No	No	No	c	c	c	497442	b	b	Yes	c	c		a	c	b	c			b
94	Sarbhoka	No	No	No	No	c	c	c	497442	b	b	c	c	c	Yes	a	c	Yes	Yes			Yes
95	Shankargarh	No	No	No	No	b	b	b	497442	b	b	Yes	b	b	Yes	a	b	a	b			b
96	Udalkachhar	No	No	No	No	c	c	c	497442	c	c	Yes	c	c	Yes	Yes	c	c	c			b
97	Belbahara	No	No	No	No	c	c	c	497442	c	c	Yes	c	c	Yes	Yes	c	Yes	c			Yes
98	Kathotiya	No	No	No	No	Yes	b	b	497442	b	b	Yes	b	b	Yes	a	b	b	b			Yes

Village connected to highways,village roads, banks & credit societies (If amenities available code -Yes is given, If not available within the village , the distance range code viz; a for < 5 Kms, b for 5-10 Kms and c for 10+ kms of nearest place where facility is available is given).

Availability of miscellaneous facilities (If amenities available code -Yes is given, If not available within the village , the distance range code viz; a for < 5 Kms, b for 5-10 Kms and c for 10+ kms of nearest place where facility is available is given).

68	69	70	71	72	73	74	75	76	77	78	79	80	81	82	83	84	85	86	87	88	89	90	91	
Connected to national highway(NH)	Connected to state highway(SH)	Connected to major district road (MDR)	Connected to others district road	Pucca roads	Kutchcha roads	Water bounded macadam(WBM) roads	Navigable waterway (river/canal)(N/W)	Footpaths (FP)	Commercial & Co-operative Banks	ATM	Agricultural Credit Societies	Self-Help Group (SHG)	Public distribution system (PDS) shop	Mandis / Regular market	Weekly Haat	Agricultural marketing society	Integrated Child Development Scheme (Nutritional Centres)	Anganwadi Centre (Nutritional Centres)	Others (Nutritional Centres)	ASHA (Accredited Social Health Activist)	Community centre with/without TV	Sports Field,	Sports Club / Recreation Centre	
c	c	Yes	c	Yes	Yes				c	c	b	Yes	c	c	Yes	c	c	Yes	Yes	Yes	c	c	c	Dhulku
c	c	Yes	c	Yes	Yes	Yes			c	c	c	Yes	b	c	Yes	c	c	Yes	Yes	Yes	c	c	c	Bala
c	Yes	Yes	c	Yes	Yes				c	c	b	Yes	a	c	b	c	c	Yes	Yes	Yes	c	c	c	Balshiv
c	b	Yes	c	Yes	Yes	Yes			c	c	b	Yes	Yes	c	a	c	c	Yes	Yes	Yes	c	c	c	Garuddol
a	Yes	Yes	Yes	Yes	Yes				c	c	c	Yes	Yes	c	Yes	Yes	c	Yes	Yes	Yes	Yes	c	c	Ghutara
c	Yes	Yes	Yes	Yes	Yes				c	c	b	Yes	Yes	c	a	b	c	Yes	Yes	Yes	Yes	c	c	Musara
c	b	b	b	b	Yes				c	c	b	Yes	a	c	a	b	c	Yes	Yes	Yes	b	c	c	Putadand
b	Yes	Yes	Yes	Yes	Yes	Yes			c	c	a	Yes	Yes	c	a	a	c	Yes	Yes	Yes	Yes	c	c	Pendri
b	Yes	Yes	Yes	Yes	Yes				c	c	a	Yes	a	c	a	a	c	Yes	Yes	Yes	a	c	c	Salwa
b	c	b	Yes	Yes	Yes				b	c	c	Yes	c	c	b	c	c	Yes	Yes	Yes	c	c	c	Amritdhara
b	c	b	b	b	Yes	Yes			b	c	b	Yes	b	c	b	b	c	Yes	Yes	Yes	c	Yes	c	Radharamannagar
a	b	a	a	Yes	Yes	Yes			a	c	a	Yes	a	c	a	a	c	Yes	Yes	Yes	b	Yes	c	Sonbarsa
Yes	b	a	Yes	Yes	Yes	Yes			a	c	a	Yes	Yes	c	a	a	c	Yes	Yes	Yes	b	Yes	c	Ujjiarpur
Yes	b	Yes	Yes	Yes	Yes	Yes			Yes	c	Yes	Yes	Yes	c	Yes	Yes	c	Yes	Yes	Yes	b	Yes	c	Barbaspur
a	a	a	Yes	Yes	Yes	Yes			a	c	a	Yes	a	c	a	a	c	Yes	Yes	Yes	a	Yes	c	Maharajpur
a	c	a	a	Yes	Yes	Yes			b	c	c	Yes	a	c	c	c	c	Yes	Yes	Yes	c	c	c	Darri Tola
a	b	Yes	Yes	Yes	Yes	Yes			a	c	a	Yes	Yes	c	a	a	c	Yes	Yes	Yes	b	Yes	c	Lohari
a	b	Yes	Yes	Yes	Yes	Yes			a	c	b	Yes	a	c	b	b	c	Yes	Yes	Yes	b	a	c	Nawapara
a	a	a	a	Yes	Yes	Yes			b	c	b	Yes	Yes	c	b	b	c	Yes	Yes	Yes	b	Yes	b	Morga
Yes	Yes	a	a	Yes	Yes	Yes			a	c	b	Yes	a	c	a	c	c	Yes	Yes	Yes	c	a	c	Lai
a	a	a	c	Yes	Yes	Yes			c	c	b	Yes	a	c	a	b	c	Yes	Yes	Yes	c	Yes	c	Banji
a	a	a	a	Yes	Yes	Yes			a	c	b	Yes	Yes	c	a	c	c	Yes	Yes	Yes	c	c	c	Harrapara
Yes	Yes	a	a	Yes	Yes	a			a	c	b	Yes	Yes	a	a	c	c	Yes	Yes	Yes	c	a	c	Semara
Yes	Yes	Yes	Yes	Yes	Yes	Yes			c	c	b	Yes	a	c	a	c	c	Yes	Yes	Yes	c	Yes	c	Sendha
Yes	Yes	Yes	Yes	Yes	Yes	Yes			Yes	c	b	Yes	Yes	Yes	Yes	c	c	Yes	Yes	Yes	c	Yes	c	Nagpur
a	b	b	c	Yes	Yes	Yes			c	c	b	Yes	Yes	c	a	b	c	Yes	Yes	Yes	c	Yes	c	Sarola
b	a	a	c	Yes	Yes	Yes			c	c	b	Yes	a	c	a	b	c	Yes	Yes	Yes	c	Yes	c	Salka
a	a	a	a	Yes	Yes	Yes			c	c	c	Yes	Yes	c	b	c	c	Yes	Yes	Yes	c	Yes	c	Muktiyarpara
b	a	a	c	Yes	Yes	Yes			c	c	b	Yes	a	c	b	b	c	Yes	Yes	Yes	c	Yes	c	Chirapani
Yes	Yes	Yes	Yes	Yes	Yes	Yes			c	c	c	Yes	Yes	c	b	c	c	Yes	Yes	Yes	b	Yes	b	Sarbhoka
a	Yes	Yes	Yes	Yes	Yes	Yes			b	b	b	Yes	a	b	a	b	b	Yes	Yes	Yes	a	a	b	Shankargarh
Yes	Yes	a	Yes	Yes	Yes	Yes			c	c	c	Yes	a	c	a	c	c	Yes	Yes	Yes	a	a	c	Udalkachhar
Yes	Yes	Yes	Yes	Yes	Yes	Yes			c	c	c	Yes	Yes	c	Yes	c	c	Yes	Yes	Yes	a	Yes	c	Belbahara
Yes	Yes	Yes	Yes	Yes	Yes	Yes			b	b	b	Yes	Yes	b	a	b	b	Yes	Yes	Yes	Yes	Yes	b	Kathotiya

n. If not available within the village , the distance range where facility is available is given).											Availability of electricity (Yes/No)		Land Use				
											Nearest Town	Area under different types of l					
1	2	92	93	94	95	96	97	98	99	100	101	102	103	104	105	106	107
		Cinema / Video Hall	Public Library	Public Reading Room	Newspaper Supply	Assembly Polling station	Birth & Death Registration Office	Power Supply for Domestic Use (ED)	Power Supply for Agricultural Use (EAG)	Power Supply for Commercial Use (EC)	Power Supply for All Uses (EA)	Name	Distance range code i.e. a for < 5 Kms, b for 5-10 Kms and c for 10+ kms .	Forests	Area under Non-agricultural Uses	Barren and Un-cultivable land	Permanent Pastures and Other Grazing Lands
65	Dhulku	c	c	a	c	Yes	a	Yes	No	No	No	Manendragarh	c	43.7	6.1	20.7	0
66	Bala	c	c	b	c	a	b	No	No	No	No	Manendragarh	c	201.2	12.5	14	0
67	Balshiv	c	c	a	c	a	a	Yes	No	No	No	Manendragarh	c	30	0.6	0	0
68	Garuddol	c	c	Yes	c	Yes	Yes	Yes	No	No	No	Manendragarh	c	55.5	0.2	0	0
69	Ghutara	c	c	Yes	Yes	Yes	Yes	No	No	No	Yes	Manendragarh	c	619	62.7	51	0
70	Musara	c	c	Yes	Yes	Yes	Yes	Yes	No	No	No	Manendragarh	c	212.9	22	57.3	0
71	Putadand	c	c	a	c	a	a	Yes	No	No	No	Manendragarh	c	158	2.2	0	0
72	Pendri	c	c	Yes	Yes	Yes	Yes	No	No	No	Yes	Manendragarh	c	285.7	53.4	41.5	0
73	Salwa	c	c	a	c	a	a	No	No	No	Yes	Manendragarh	c	97.6	20.8	10	0
74	Amritdhara	c	c	c	c	b	c	Yes	No	No	No	Manendragarh	c	30.6	20.8	51.8	0
75	Radharamannagar	c	c	b	c	Yes	b	No	No	No	No	Manendragarh	c	95.1	10.2	32.5	0
76	Sonbarsa	c	c	a	c	Yes	a	Yes	Yes	No	No	Manendragarh	c	45.2	59	3	0
77	Ujjiarpur	c	c	Yes	Yes	Yes	Yes	Yes	Yes	No	No	Manendragarh	c	34.7	53.1	6.1	0
78	Barbaspur	c	c	Yes	Yes	Yes	Yes	Yes	Yes	No	No	Manendragarh	c	58	85.1	23.4	0
79	Maharajpur	c	c	a	c	Yes	a	Yes	Yes	No	No	Manendragarh	c	70.7	22.7	1.8	0
80	Darri Tola	c	c	a	Yes	a	a	No	No	No	Yes	Manendragarh	c	40.5	28.1	25.9	0
81	Lohari	c	c	Yes	Yes	Yes	Yes	Yes	Yes	No	No	Manendragarh	c	33.2	59.2	40.6	0
82	Nawapara	c	c	a	c	a	a	Yes	Yes	No	No	Manendragarh	c	74.8	38.1	2.4	0
83	Morga	b	b	Yes	Yes	Yes	Yes	Yes	Yes	No	No	Chirmiri	b	115.7	103.4	3.2	0
84	Lai	c	c	a	Yes	Yes	a	Yes	No	No	No	Manendragarh	c	261.1	59	0	0
85	Banji	c	c	Yes	c	a	a	Yes	No	No	No	Chirmiri	c	6.3	31.7	3	0
86	Harrapara	c	c	Yes	Yes	Yes	Yes	No	No	No	Yes	Manendragarh	c	167.4	28.7	0.8	0
87	Semara	c	c	Yes	Yes	Yes	Yes	Yes	No	No	No	Manendragarh	c	28.4	43.2	0	0
88	Sendha	c	c	a	c	Yes	a	Yes	No	No	No	Chirmiri	c	62.2	57.2	1.6	0
89	Nagpur	c	c	Yes	Yes	Yes	Yes	No	No	No	Yes	Manendragarh	c	4	32.2	10.4	0
90	Sarola	c	c	a	c	Yes	a	Yes	No	No	No	Chirmiri	c	1	14.2	5.1	0
91	Salka	c	c	a	c	a	a	Yes	No	No	No	Chirmiri	c	144.2	8.2	1.3	0
92	Muktiyarpura	c	c	Yes	Yes	Yes	Yes	Yes	No	No	No	Chirmiri	c	77.2	19.5	8.8	0
93	Chiraipani	c	c	Yes	Yes	Yes	Yes	Yes	No	No	No	Chirmiri	c	304.7	8.3	19.3	0
94	Sarbhoka	b	b	Yes	Yes	Yes	Yes	Yes	No	No	No	Chirmiri	b	259.4	81.8	43.5	0
95	Shankargarh	b	b	a	b	Yes	a	Yes	Yes	No	No	Manendragarh	b	20	8.9	42.3	0
96	Udalkachhar	c	c	a	c	a	a	Yes	No	No	No	Manendragarh	c	18.3	9.5	2.4	0
97	Belbahara	c	c	Yes	Yes	Yes	Yes	No	No	No	Yes	Manendragarh	c	73.2	10.3	48.1	0
98	Kathotiya	b	b	Yes	Yes	Yes	Yes	No	No	No	Yes	Manendragarh	b	10.9	3	0	0

Land Use and use (in hectares rounded up to one decimal place)							Area irrigated by source (in hectare).					Name of three most important commodities manufactured			Name of Village	Serial Number
Land Under Miscellaneous Tree Crops etc.	Culturable Waste Land	Fallow lands other than current fallows	Current Fallows	Net Area Sown	Total Irrigated Land Area	Total Un-irrigated Land Area	Canals (C)	Wells/Tube-wells(W/TW)	Tanks/Lakes(T/L)	Water Falls(WF)	Others(O)	First	Second	Third		
108	109	110	111	112	113	114	115	116	117	118	119	120	121	122	2	1
0	0	12.6	40.8	39.9	0	39.9	0	0	0	0	0				Dhulku	65
0	0	37.2	34	71.4	0	71.5	0	0	0	0	0				Bala	66
0	0	19.7	26.6	38.3	0	38.3	0	0	0	0	0				Balshiv	67
0	0	3.1	8.8	103.7	0	103.7	0	0	0	0	0				Garuddol	68
0	0	7	341.6	305.4	1.1	304.4	0	1.1	0	0	0				Ghutara	69
0	0	40	54.4	74.6	0.1	74.5	0	0.1	0	0	0				Musara	70
0	0	4.3	3.9	53.1	0.3	52.8	0	0.3	0	0	0				Putadand	71
0.1	0	30	48.5	344.2	1.5	342.6	0	1.5	0	0	0				Pendri	72
0.1	0	30	15.2	87.9	0.4	87.5	0	0	0	0	0.4				Salwa	73
0	0	8.8	9.4	41.8	0.1	41.7	0	0	0	0	0.1				Amritdhara	74
0	0	1.1	2	34.6	0.3	40.7	0	0.3	0	0	0				Radharamannagar	75
0	0	6.5	7.7	145	17.6	166.5	10	0.7	0	0	7				Sonbarsa	76
0	0	6.7	7.1	245.2	20.6	274.1	20.2	0.4	0	0	0				Ujiyarpur	77
0	0	11.8	10.4	230.9	21.5	258.7	9.8	1.7	0	0	10				Barbaspur	78
0	0	12.3	6	122.7	0.9	132.3	0	0.9	0	0	0				Maharajpur	79
0	0	14.3	10	121.8	2.2	119.6	0	0	0	0	2.2				Darri Tola	80
0	0	7.9	13.8	287.6	85.8	327.6	0	6.8	0	0	79				Lohari	81
0	0	49.9	13	122.3	0.5	133.5	0	0.5	0	0	0				Nawapara	82
0	20.4	27.5	23.4	221.4	11.6	15.5	10	1.6	0	0	0				Morga	83
0	0	129	46.8	184.9	3	181.9	0	0	0	0	3				Lai	84
0	4.4	9.4	15.3	47.9	3.9	1.6	0	3.9	0	0	0				Banji	85
0.5	0	41.5	25.1	227.8	9.3	218.5	0	4.4	0	0	5				Harrapara	86
0	0	25.6	14.6	165.6	3.2	162.5	0	0	0	0	3.2				Semara	87
0	13.2	12.4	25.6	142.9	4.6	10.6	0	4.6	0	0	0				Sendha	88
0	0	68.1	11.4	183.1	17.5	165.6	10.1	4.2	0	0	3.3				Nagpur	89
0	6.5	7.5	22	80.8	5.5	1.6	0	5.5	0	0	0				Sarola	90
0	3.6	7.4	13	80.6	3.1	3.9	0	3.1	0	0	0				Salka	91
0	5.2	3.9	16.8	74.9	4.2	3.5	0	4.2	0	0	0				Muktiyarpara	92
18.3	4.8	12.6	30.6	125.5	5	4.6	0	5	0	0	0				Chiraipani	93
0.1	13	8	22.8	130.9	6.1	23.3	0	5	1.1	0	0				Sarbhoka	94
31	17.8	15.8	15.7	253.4	3.2	275.8	0	0.6	2	0	0.6				Shankargarh	95
26.8	1.2	4.2	2.7	52.5	0.4	58.7	0	0.3	0	0	0.1				Udalkachhar	96
15.2	3.1	16.1	24.1	262.7	20.9	279.3	19.4	0.6	0	0	1				Belbahara	97
24.2	2.5	10	12.2	192.5	1	199.5	0	0.6	0	0	0.4				Kathotiya	98

Sr.No.	Name village	Location code no.	Total area of the village (in hectares rounded up to one decimal place)	Total population (2011 census)	Number of households (2011 census)	Number of educational amenities available. (If not available within the village , the distance range code viz; a for < 5 Kms, b for 5-10 Kms and c for 10+ kms of nearest place where facility is available is given).													
						Pre-Primary school (PP)	Primary school (P)	Middle school (M)	Secondary School (S)	Senior Secondary school (SS)	Degree college of arts science & commerce (ASC)	Engineering college(EC)	Medical college (MC)	Management institute (MI)	Polytechnic (Pt)	Vocational training school /ITI	Non-formal training centre (NFTC)	Special school for disabled (SSD)	Others (specify)
1	2	3	4	5	6	7	8	9	10	11	12	13	14	15	16	17	18	19	20
99	Sirouli	431704	434.3	1264	314	a	2	1	a	a	c	c	c	c	c	c	c	c	c
100	Pipariya	431705	302.1	734	170	b	1	1	a	a	b	c	c	c	c	b	b	b	b
101	Hastinapur	431706	274.6	521	129	b	2	a	b	b	b	c	c	c	c	b	b	b	b
102	Naugai	431707	217.7	419	90	b	2	1	b	b	c	c	c	c	c	c	c	c	c
103	Sidiya Khoh	431708	559.3	628	128	b	2	1	b	b	c	c	c	c	c	c	c	c	c
104	Kothari	431709	334.3	587	150	c	1	1	b	b	c	c	c	c	c	c	c	c	c
105	Chiutimar	431710	143.8	303	70	b	1	b	b	b	b	c	c	c	c	b	b	b	b
106	Barkela	431711	405.1	657	135	c	1	1	c	c	c	c	c	c	c	c	c	c	c
107	Mendradol	431712	390.2	511	124	b	1	a	b	b	b	c	c	c	c	b	b	b	b
108	Khairbaha	431713	458.1	846	183	c	1	a	c	c	c	c	c	c	c	c	c	c	c
109	Bichhali	431714	184.4	429	110	c	1	a	b	b	c	c	c	c	c	c	c	c	c
110	Dagaaura	431715	354.4	792	186	b	2	a	b	b	b	c	c	c	c	b	b	b	b
111	Bhalaur	431716	398.7	924	223	b	2	1	b	b	b	c	c	c	c	b	b	b	b
112	Salhi	431717	283.9	700	173	b	1	1	b	b	b	c	c	c	c	b	b	b	b
113	Domanapara	431718	330.5	768	187	b	1	1	b	b	b	c	c	c	c	b	b	b	b
114	Lalpur	431719	668.7	2405	532	a	3	1	1	a	a	c	c	c	c	a	a	a	a
115	Bauridand	431720	662.8	1391	310	a	3	1	b	b	b	c	c	c	c	b	b	b	b
116	Chaughada	431721	365.6	892	207	1	a	b	b	b	b	c	c	c	c	b	b	b	b
117	Chanwaridand	431722	231.6	3554	801	1	2	2	a	a	a	c	c	c	a				a
118	Tendudand	431723	222.4	375	86	1	2	2	1	a	a	c	c	c	c	a	a	a	a
119	Parasgadhi	431724	717.1	769	182	b	1	1	b	b	b	c	c	c	c	b	b	b	b
120	Gidhdand	431725	226.1	488	122	a	1	1	a	b	b	c	c	c	c	b	b	b	b
121	Chainpur	431726	771.1	1968	436	a	1	1	a	a	a	c	c	c	c	a	a	a	a
122	Paradol	431727	1260.4	2839	546	c	5	2	c		c	c	c	c	c	c	c	c	c
123	Budeli	431728	747.8	1692	337	c	2	1	1	c	c	c	c	c	c	c	c	c	c
124	Bangi	431729	459	1740	370	c	5	2	1	c	c	c	c	c	c	c	c	c	c
125	Narayanpur	431730	485.7	1296	259	b	1	1	c	c	c	c	c	c	c	c	c	c	c
126	Bhauta	431731	541.3	893	169	b	2	1	c	c	c	c	c	c	c	c	c	c	c
127	Chhipchhipi	431732	678	1033	220	b	1	1	c	c	c	c	c	c	c	c	c	c	c
128	Kariyabehra	431733	0	198	48	c	1	a	c	c	c	c	c	c	c	c	c	c	c
129	Mathanisemar	431734	0	300	73	1	b	b	b	b	c	c	c	c	c	c	c	c	c
130	Mahadeopur	431735	0	38	10	c	a	a	c	c	c	c	c	c	c	c	c	c	c
131	Gadrakund	431736	0	301	72	c	1	1	b	c	c	c	c	c	c	c	c	c	c
Block T O T A L :			37105.9	85508	19794	9	161	81	11	4	0	0	0	0	0	0	0	0	0

Number of Medical Amenities available. (If not available within the village, the distance range code viz; a for < 5 Kms, b for 5-10 Kms and c for 10+ kms of nearest place where facility is available is given).					Number of Non-Government Medical Amenities available.					Availability of drinking water - Yes / No					Name village											
21	22	23	24	25	26	27	28	29	30	31	32	33	34	35	36	37	38	39	40	41	42	43	44	45	46	
Community health centre (CHC)	Primary health centre (PHC)	Primary health sub centre (PHS)	Maternity and child welfare centre (MCW)	T. B. clinic (TBC)	Hospital-allopathic (HA)	Hospital-alternative medicine (HO)	Dispensary (D)	Veterinary hospital (VH)	Mobile health clinic (MHC)	Family welfare centre (FWC)	Charitable non Govt. hospital/Nursing home.	Medical practitioner with MBBS Degree	Medical practitioner with other degree	Medical practitioner with no degree	Traditional practitioner and faith healer .	Medicine Shop	Others	Tap water (Treated/Untreated)	Well water (Covered / Uncovered well)	Hand Pump	Tube wells / Bore well	Spring	River / Canal	Tank / Pond / Lake	Others	
c	a	a	c	c		c	c	c	c	c	0	0	0	0	0	0	0	No	Yes	Yes	No	No	Yes	Yes	No	Sirouli
b	b	b	b	b		b	b	b	b	b	0	0	0	0	0	0	0	No	Yes	Yes	No	No	No	Yes	No	Pipariya
b	b	b	b	b		b	b	b	b	b	0	0	0	0	0	0	0	No	Yes	Yes	No	No	Yes	No	No	Hastinapur
c	b	a	c	c		c	c	c	c	c	0	0	0	0	0	0	0	No	Yes	Yes	No	No	No	Yes	No	Naugai
b	b	b	b	c		c	c	c	c	c	0	0	0	0	0	0	0	No	Yes	Yes	No	No	Yes	Yes	No	Sidiya Khoh
c	c	l	c	c		c	c	c	c	c	0	0	0	0	0	0	0	No	Yes	Yes	No	No	Yes	No	No	Kothari
b	b	b	b	b		b	b	b	b	b	0	0	0	0	0	0	0	No	Yes	Yes	No	No	Yes	Yes	No	Chiutimar
c	c	c	c	c		c	c	c	c	c	0	0	0	0	0	0	0	No	Yes	Yes	No	No	Yes	No	No	Barkela
b	b	b	b	b		b	b	b	b	b	0	0	0	0	0	0	0	No	Yes	Yes	No	No	No	Yes	No	Mendradol
c	c	c	c	c		c	c	c	c	c	0	0	0	0	0	0	0	No	Yes	Yes	No	No	No	Yes	No	Khairbaha
c	b	b	c	c		c	c	c	c	c	0	0	0	0	0	0	0	No	Yes	Yes	No	No	Yes	Yes	No	Bichhali
b	b	a	b	b		c	b	b	b	b	0	0	0	0	0	0	0	No	Yes	Yes	No	No	No	Yes	No	Dagaura
b	b	a	b	b		c	b	b	b	b	0	0	0	0	0	0	0	No	Yes	Yes	No	No	Yes	Yes	No	Bhalaur
b	c	b	b	b		c	b	b	b	b	0	0	0	0	0	0	0	No	Yes	Yes	No	No	Yes	Yes	No	Salhi
b	b	a	b	b			b	b	b	b	0	0	0	0	0	0	0	No	Yes	Yes	No	No	Yes	Yes	No	Domanapara
a	b		a	a		a	a	a	a	a	0	0	0	0	0	0	0	No	Yes	Yes	No	No	Yes	Yes	No	Lalpur
b	b	b	b	b		c	b	b	b	b	0	0	0	0	0	0	0	No	Yes	Yes	No	No	Yes	Yes	No	Bauridand
b	b	a	b	b			b	b	b	b	0	0	0	0	0	0	0	No	Yes	Yes	No	No	Yes	Yes	No	Chaughada
a	a	l	a	a		c	a	a	a	a	0	2	2	0	0	1	0	Yes	Yes	Yes	No	No	Yes	Yes	No	Chanwaridand
a	a	a	a	a		c	a	a	a	a	0	0	0	0	0	0	0	Yes	Yes	Yes	No	No	Yes	Yes	No	Tendudand
b	b	l	b	b		b	b	b	b	b	0	0	0	0	0	0	0	No	Yes	Yes	No	No	No	No	No	Parasgadhi
b	a	a	b	b		c	a	b	b	b	0	0	0	0	0	0	0	Yes	No	Yes	No	No	No	No	No	Gidhdand
a	a	a	a	a		a	a	a	a	a	0	0	0	0	0	0	0	Yes	Yes	Yes	Yes	No	No	No	No	Chainpur
c	a	l	c	c		c	c	c	c	c	0	0	0	0	0	0	0	No	Yes	Yes	No	No	No	Yes	No	Paradol
c	a	l	c	c		c	c	c	c	c	0	0	0	0	0	0	0	No	Yes	Yes	No	No	No	Yes	No	Budeli
c	c	c	c	c		c	c	c	c	c	0	0	0	0	0	0	0	No	Yes	Yes	No	No	No	Yes	No	Bangi
c	c	b	c	c		c	c	c	c	c	0	0	0	0	0	0	0	Yes	Yes	Yes	No	No	No	No	No	Narayanpur
c	b	b	c	c		c	c	c	c	c	0	0	0	0	0	0	0	Yes	Yes	Yes	No	No	No	Yes	No	Bhauta
c	a	a	c	c		c	c	c	c	c	0	0	0	0	0	0	0	Yes	Yes	Yes	No	No	No	No	No	Chhipchhipi
c	c		c				c	c	c	c	0	0	0	0	0	0	0	Yes	Yes	Yes	No	No	Yes	No	No	Kariyabehra
c	b	b	c	b		b	b	b	c	c	0	0	0	0	0	0	0	No	Yes	Yes	No	No	Yes	No	No	Mathanisemar
c	b	b	c	b		c	c	c	c	c	0	0	0	0	0	0	0	No	Yes	Yes	No	No	No	No	No	Mahadeopur
c	b	b	b	c			c	c	c	c	0	0	0	0	0	0	0	Yes	Yes	Yes	No	No	No	No	No	Gadrakund
0	4	23	0	1	0	0	1	1	0	0	0	2	11	0	1	8	0	35	121	127	7	11	73	82	0	

Sr.No.	Name village	Availability of toilet & others Yes / No				Communication and transport facilities (If amenities available code -Yes is given except for Village Pin Code ,If not available within the village , the distance range code viz; a for < 5 Kms, b for 5-10 Kms and c for 10+ kms of nearest place where facility is available is given).																
		Community toilet including bath.	Community toilet excluding bath.	Rural sanitary mart or sanitary hardware outlet available near the village.	Community bio- gas or recycle of waste for productive use.	Post office(PO)	Sub post office (SPO)	Post & Telegraph office (P&TO)	Village Pin Code	Telephones (Land lines)	Public call office (PCO)	Mobile phone coverage	Internet cafes/ Common service centre (CSC)	Private courier facility	Bus service (Public & Private)	Railway stations	Auto/Modified Autos	Taxis and Vans	Tractors	Cycle-pulled rickshaws(Manual & Machine driven)	Carts driven by animals	Sea /River ferry service
1	2	47	48	49	50	51	52	53	54	55	56	57	58	59	60	61	62	63	64	65	66	67
99	Sirouli	No	No	No	No	c	c	c	497442	c	c	Yes	c	c	Yes	a	c	a	c			Yes
100	Pipariya	No	No	No	No	b	a	b	497442	b	b	Yes	b	b	Yes	b	b	b	Yes			b
101	Hastinapur	No	No	No	No	b	b	b	497442	b	b	Yes	b	b		b	b	b	b			b
102	Naugai	No	No	No	No	c	c	c	497442	c	c	Yes	c	c		b	c	b	c			b
103	Sidiya Khoh	No	No	No	No	c	b	c	497442	c	c	Yes	c	c		c	c	c	Yes			b
104	Kothari	No	No	No	No	c	b	c	497442	c	c	Yes	c	c		c	c	c	Yes			b
105	Chiutimar	No	No	No	No	b	b	b	497442	b	b	Yes	b	b		b	b	b	b			b
106	Barkela	No	No	No	No	c	c	c	497442	c	c	Yes	c	c		c	c	c	b			b
107	Mendradol	No	No	No	No	b	b	b	497442	b	b	Yes	b	b		b	b	b	b			b
108	Khairbaha	No	No	No	No	c	c	c	497442	c	c	Yes	c	c		c	c	c	c			b
109	Bichhali	No	No	No	No	c	c	c	497442	c	c	Yes	c	c		c	c	b	c			b
110	Dagaura	No	No	No	No	b	b	b	497442	b	b	Yes	b	b		b	b	b	b			b
111	Bhalaur	No	No	No	No	b	b	b	497442	b	b	Yes	b	b		b	b	b	b			b
112	Salhi	No	No	No	No	b	b	b	497442	b	b	Yes	b	b		b	b	b	b			b
113	Domanapara	No	No	No	No	b	b	b	497442	b	b	Yes	b	b		b	b	b	b			b
114	Lalpur	No	No	No	No	a	a	a	497442	a	a	Yes	a	a	Yes	a	a	a	Yes			Yes
115	Bauridand	No	No	No	No	b	b	b	497442	Yes	b	Yes	b	b		Yes	b	b	b			Yes
116	Chaughada	No	No	No	No	b	b	b	497442	b	b	Yes	b	b		b	b	b	b			b
117	Chanwaridand	No	No	Yes	No	a	a	a	497442	Yes	Yes	Yes	a	a	Yes	a	Yes	Yes	Yes	Yes	Yes	Yes
118	Tendudand	No	No	Yes	No	a	a	a	497446	a	a	Yes	a	a		a	a	a	Yes			b
119	Parasgadhi	No	No	No	No	b	b	b	497442	b	b	Yes	b	b		b	b	b	b			b
120	Gidhdand	No	No	Yes	No	b	b	b	496118	a	a	Yes	b	b	Yes	b	a	a	Yes			b
121	Chainpur	No	No	No	No	a	a	a	497442	Yes	a	Yes	a	a	Yes	a	a	a	Yes	Yes	Yes	Yes
122	Paradol	No	No	No	No	c	c	c	496118	Yes	Yes	Yes	c	c	Yes	Yes	c	c	Yes			Yes
123	Budeli	No	No	No	No	c	c	c	493558	c	c	Yes	c	c	Yes	a	c	c	c			Yes
124	Bangi	No	No	No	No	c	c	c	495668	Yes	Yes	Yes	c	c	Yes	a	c	c	c			Yes
125	Narayanpur	No	No	Yes	No	c	c	c	497449	c	c	Yes	c	c		c	b	b	b			Yes
126	Bhauta	No	No	No	No	c	c	c	497449	c	c	Yes	c	c	Yes	b	b	b	Yes			b
127	Chhipchhipi	No	No	Yes	No	c	c	c	497449	c	c	c	c	c		c	b	b	a			Yes
128	Kariyabehra	No	No	No	No	c	c	c	497442	b	c	Yes	c	c		c	c	c	c			Yes
129	Mathanisemar	No	No	No	No	b	c	c	497442	b	b	Yes	c	c	Yes	c	c	c	Yes			Yes
130	Mahadeopur	No	No	No	No	c	b	c	497442	c	c	b	c	c	Yes	c	c	c	c			b
131	Gadrakund	No	No	No	No	c	c	c	497442	a	c	Yes	c	c	Yes	c	c	c	c			a
Block T O T A L :		0	1	5	0	5	0	0	127	16	7	97	0	1	71	6	2	11	37	6	59	0

Village connected to highways,village roads, banks & credit societies (If amenities available code -Yes is given, If not available within the village , the distance range code viz; a for < 5 Kms, b for 5-10 Kms and c for 10+ kms of nearest place where facility is available is given).

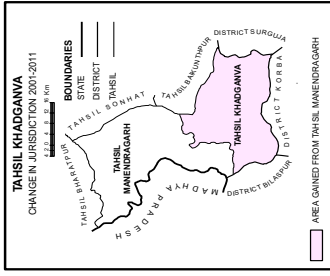
Availability of miscellaneous facilities (If amenities available code -Yes is given, If not available within the village , the distance range code viz; a for < 5 Kms, b for 5-10 Kms and c for 10+ kms of nearest place where facility is available is given).

68	69	70	71	72	73	74	75	76	77	78	79	80	81	82	83	84	85	86	87	88	89	90	91	
Connected to national highway(NH)	Connected to state highway(SH)	Connected to major district road (MDR)	Connected to others district road	Pucca roads	Kutchcha roads	Water bounded macadam(WBM) roads	Navigable waterway (river/canal)(NW)	Footpaths (FP)	Commercial & Co-operative Banks	ATM	Agricultural Credit Societies	Self-Help Group (SHG)	Public distribution system (PDS) shop	Mandis / Regular market	Weekly Haat	Agricultural marketing society	Integrated Child Development Scheme (Nutritional Centres)	Anganwadi Centre (Nutritional Centres)	Others (Nutritional Centres)	ASHA (Accredited Social Health Activist)	Community centre with/without TV	Sports Field,	Sports Club / Recreation Centre	
a	a	Yes	Yes	Yes	Yes	Yes			c	c	c	Yes	Yes	c	a	c	c	Yes	Yes	Yes	Yes	Yes	c	Sirouli
Yes	Yes	Yes	Yes	Yes	Yes				b	b	b	Yes	Yes	b	b	b	b	Yes	Yes	Yes	b	b	b	Pipariya
a	a	a	a	a	Yes	a			b	b	b	Yes	a	b	b	b	b	Yes	Yes	Yes	b	b	b	Hastinapur
b	b	b	Yes	Yes	Yes	Yes			c	c	c	Yes	a	c	b	c	c	Yes	Yes	Yes	b	Yes	c	Naugai
b	b	b	b	Yes	Yes	c			c	c	c	Yes	a	c	b	c	c	Yes	Yes	Yes	c	c	c	Sidiya Khoh
b	b	b	b	Yes	Yes	b			c	c	c	Yes	Yes	c	b	c	c	Yes	Yes	Yes	c	c	c	Kothari
b	b	b	b	b	Yes	b			b	b	b	b	b	Yes	Yes	b	b	Yes	Yes	Yes	b	b	b	Chiutimar
c	c	c	c	Yes	Yes	c			c	c	c	Yes	b	c	c	c	c	Yes	Yes	Yes	c	c	c	Barkela
b	b	b	b	Yes	Yes	b			b	b	b	Yes	a	b	b	b	b	Yes	Yes	Yes	b	b	b	Mendradol
b	b	b	b	Yes	Yes	c			c	c	c	Yes	a	c	c	c	c	c	Yes	Yes	c	c	c	Khairbaha
b	b	b	Yes		Yes	b			c	c	c	Yes	a	c	c	c	c	Yes	Yes	Yes	a	Yes	c	Bichhali
a	b	a	Yes		Yes	a			b	b	b	Yes	a	b	b	b	c	Yes	Yes	Yes	b	Yes	b	Dagaura
a	b	a	a	Yes	Yes	a			b	b	b	Yes	Yes	b	b	b	b	Yes	Yes	Yes	b	Yes	b	Bhalaur
b	b	b	Yes	Yes	Yes				b	b	b	Yes	Yes	b	b	b	b	Yes	Yes	Yes	b	b	b	Salhi
b	b	b	b	Yes	Yes	b			b	b	b	Yes	a	b	b	b	b	Yes	Yes	Yes	Yes	Yes	b	Domanapara
a	a	Yes	Yes	Yes	Yes				a	a	a	Yes	Yes	a	a	a	a	Yes	Yes	Yes	a	Yes	a	Lalpur
b	b	b	Yes	Yes	Yes				b	b	b	Yes	Yes	b	b	b	b	Yes	Yes	Yes	b	Yes	b	Bauridand
b	b	b	a	Yes	Yes	Yes		Yes	b	b	b	Yes	a	b	b	b	b	Yes	Yes	Yes	b	Yes	b	Chaughada
Yes	Yes	Yes	Yes	Yes	Yes	Yes			a	a	a	Yes	Yes	a	a	a	a	Yes	Yes	Yes	a	a	a	Chanwaridand
a	a	a	a	Yes	Yes	Yes			a	a	a	Yes	a	a	a	a	a	Yes	Yes	Yes	a	a	a	Tendudand
b	b	b	b	Yes	Yes	b			b	b	b	Yes	Yes	b	b	b	b	Yes	Yes	Yes	b	b	b	Parasgadhi
b	a	a	Yes	Yes	Yes	Yes			a	a	b	Yes	a	b	a	b	b	Yes	Yes	Yes	b	a	b	Gidhdand
Yes	Yes	Yes	Yes	Yes	Yes	Yes			a	a	a	Yes	Yes	a	a	a	c	Yes	Yes	Yes	a	a	a	Chainpur
b	c	Yes	Yes	Yes	Yes	Yes			c	c	c	Yes	Yes	c	a	c	c	Yes	Yes	Yes	c	Yes	c	Paradol
c	c	Yes	Yes	Yes	Yes	Yes			c	c	c	Yes	Yes	c	a	c	c	Yes	Yes	Yes	c	Yes	c	Budeli
c	c	Yes	Yes	Yes	Yes	Yes			c	c	c	Yes	Yes	c	Yes	c	c	Yes	Yes	Yes	c	Yes	c	Bangi
c	c	c	c	Yes	Yes	Yes			c	b	c	Yes	Yes	c	Yes	c	c	Yes	Yes	Yes	Yes	Yes	c	Narayanpur
c	c	c	Yes	Yes	Yes	c			c	c	c	Yes	Yes	c	a	c	c	Yes	Yes	Yes	c	Yes	c	Bhauta
c	c	c	c	Yes	Yes	c			c	c	c	Yes	b	c	b	c	c	Yes	Yes	Yes	b	Yes	c	Chhipchhipi
c	b	b	Yes		Yes	Yes			c	c	c	Yes	b	c	b	c	c	Yes	Yes	Yes	c	b	c	Kariyabehra
c	Yes	c	a	a	Yes				c	c	b	Yes	a	b	b	b	c	Yes	Yes	Yes	c	c	c	Mathanisemar
c	b	Yes	c	Yes					c	c	b	Yes	a	c	a	c	c	Yes	Yes	Yes	c	c	c	Mahadeopur
c	Yes	Yes	Yes	Yes	Yes	a			c	c	c	Yes	a	c	b	c	c	Yes	Yes	Yes	c	a	c	Gadrakund
16	37	58	60	95	122	69	4	0	3	0	2	114	50	3	13	4	0	122	127	127	9	57	0	

n. If not available within the village , the distance range where facility is available is given).											Availability of electricity (Yes/No)		Land Use				
											Nearest Town		Area under different types of l				
1	2	92	93	94	95	96	97	98	99	100	101	102	103	104	105	106	107
		Cinema / Video Hall	Public Library	Public Reading Room	Newspaper Supply	Assembly Polling station	Birth & Death Registration Office	Power Supply for Domestic Use (ED)	Power Supply for Agricultural Use (EAG)	Power Supply for Commercial Use (EC)	Power Supply for All Uses (EA)	Name	Distance range code i.e. a for < 5 Kms, b for 5-10 Kms and c for 10+ kms .	Forests	Area under Non-agricultural Uses	Barren and Un-cultivable land	Permanent Pastures and Other Grazing Lands
99	Sirouli	c	c	Yes	Yes	Yes	Yes	Yes	Yes	No	No	Manendragarh	c	58.9	35.2	0.5	0
100	Pipariya	b	b	Yes	b	Yes	Yes	Yes	No	No	No	Manendragarh	b	55.8	14.7	6.8	0
101	Hastinapur	b	b	a	b	Yes	a	Yes	No	No	No	Manendragarh	b	109.9	4.3	57.5	0
102	Naugai	c	c	a	c	a	a	Yes	Yes	No	No	Manendragarh	c	42.4	28.8	9	0
103	Sidiya Khoh	c	c	a	c	Yes	a	Yes	No	No	No	Manendragarh	c	347.6	11.9	16.4	0
104	Kothari	c	c	Yes	c	Yes	Yes	Yes	Yes	No	No	Manendragarh	c	95.7	11.8	63.6	0
105	Chiutimar	b	b		b	Yes	Yes	Yes	No	No	No	Manendragarh	b	60.9	2.7	9.3	0
106	Barkela	c	c	b	c	Yes	b	Yes	No	No	No	Manendragarh	c	240.2	6	21.7	0
107	Mendradol	b	b	a	b	Yes	a	Yes	No	No	No	Manendragarh	b	277.2	17.8	18.4	0
108	Khairbaha	c	c	a	c	Yes	a	Yes	No	No	No	Manendragarh	c	242.4	14.6	15.6	0
109	Bichhali	c	c	a	c	a	a	Yes	No	No	No	Manendragarh	c	24	8	9.6	0
110	Dagaura	b	b	a	b	Yes	Yes	Yes	No	No	No	Manendragarh	b	87	27.2	7.9	0
111	Bhaur	b	b	Yes	b	Yes	Yes	Yes	No	No	No	Manendragarh	b	45.2	38	21.3	0
112	Salhi	b	b	Yes	b	Yes	Yes	No	No	No	Yes	Manendragarh	b	101.6	10.1	9.2	0
113	Domanapara	b	b	a	b	Yes	a	Yes	Yes	No	No	Manendragarh	b	111.8	18.5	18.8	0
114	Lalpur	a	a	Yes	Yes	Yes	Yes	Yes	Yes	No	No	Manendragarh	a	124.3	32.8	34.7	0
115	Bauridand	b	b	Yes	b	Yes	Yes	Yes	No	No	No	Manendragarh	b	277.6	12.2	36	0
116	Chaughada	b	b	b	b	Yes	a	No	No	No	No	Manendragarh	b	168.4	24.1	9.4	0
117	Chanwaridand	a	a	Yes	Yes	Yes	Yes	No	No	No	Yes	Manendragarh	a	16.6	96.6	1.2	0
118	Tendudand	a	a	Yes	Yes	Yes	Yes	No	No	No	Yes	Manendragarh	a	0	50.8	43.1	0
119	Parasgadhi	b	b	b	b	Yes	Yes	Yes	No	No	No	Manendragarh	b	313.3	39.1	178.4	0
120	Gidhdand	b	b	a	Yes	Yes	Yes	No	No	No	Yes	Manendragarh	b	140.9	49.9	1.4	0
121	Chainpur	a	a	Yes	Yes	Yes	Yes	No	No	No	Yes	Manendragarh	a	246.7	29.8	186.5	0
122	Paradol	c	c	Yes	Yes	Yes	Yes	Yes	Yes	No	No	Manendragarh	c	786.4	37.2	5.4	0
123	Budeli	c	c	Yes	Yes	Yes	Yes	Yes	No	No	No	Manendragarh	c	307.8	27.2	67.9	0
124	Bangi	c	c	Yes	c	Yes	Yes	Yes	No	No	No	Manendragarh	c	0	74.2	0	0
125	Narayanpur	c	c	Yes	Yes	Yes	Yes	Yes	No	No	No	Manendragarh	c	221.7	27.9	0	48
126	Bhauta	c	c	Yes	Yes	Yes	Yes	Yes	No	No	No	Manendragarh	c	261.2	30.6	42	0
127	Chhipchhipi	c	c	Yes	Yes	Yes	Yes	Yes	No	No	No	Manendragarh	c	321.9	56.8	11.8	0
128	Kariyabehra	c	c	b	c	b	b	No	No	No	No	Manendragarh	c	0	0	0	0
129	Mathanisemar	c	c	a	c	a	a	No	No	No	Yes	Manendragarh	c	0	0	0	0
130	Mahadeopur	c	c	a	c	a	a	Yes	No	No	No	Manendragarh	c	0	0	0	0
131	Gadrakund	c	c	b	Yes	a	a	Yes	No	No	No	Manendragarh	c	0	0	0	0
Block T O T A L :		0	1	53	42	87	54	83	30	0	27	0	0	11225.5	2862.9	2281.4	48

Land Use and use (in hectares rounded up to one decimal place)							Area irrigated by source (in hectare).					Name of three most important commodities manufactured			Name of Village	Serial Number
Land Under Miscellaneous Tree Crops etc.	Culturable Waste Land	Fallow lands other than current fallows	Current Fallows	Net Area Sown	Total Irrigated Land Area	Total Un-irrigated Land Area	Canals (C)	Wells/Tube-wells(W/TW)	Tanks/Lakes(T/L)	Water Falls(WF)	Others(O)	First	Second	Third		
108	109	110	111	112	113	114	115	116	117	118	119	120	121	122	2	1
23.3	2	9.5	29.1	275.8	21.8	287.4	12	1.2	0	0	8.7				Sirouli	99
0	0	22.6	23.2	179.1	1	178.1	0	1	0	0	0				Pipariya	100
0	0	11.3	14.1	77.6	0.2	77.4	0	0.2	0	0	0				Hastinapur	101
1.5	2.5	1.1	21.8	110.6	0.4	116.5	0	0.2	0	0	0.2				Naugai	102
0	0	6.9	9.1	167.4	1.1	166.3	0	1.1	0	0	0				Sidiya Khoh	103
0.4	0	7.6	9.8	145.4	0.8	144.6	0	0.8	0	0	0				Kothari	104
0	0	9.9	9.4	51.6	1.6	50	0	1.6	0	0	0				Chiutimar	105
0	0	3.6	8.8	124.8	0.4	124.3	0	0.4	0	0	0				Barkela	106
0	0	4.4	3.7	68.7	0.2	68.4	0	0.2	0	0	0				Mendradol	107
0	0	12.6	13	160	0.6	159.3	0	0.6	0	0	0				Khairbaha	108
0	0	16.7	23	103.2	1	102.2	0	1	0	0	0				Bichhali	109
0	0	23.4	16.9	192	3.2	188.8	0	1.6	0	0	1.6				Dagaura	110
1	0	10.4	9	273.8	3.2	270.6	0	3.2	0	0	0				Bhalaur	111
0	0	17.4	16.9	128.6	1.6	127	0	1.6	0	0	0				Salhi	112
0	0	21.2	14.7	145.5	2.2	143.4	0	1.6	0	0	0.6				Domanapara	113
0	0	80.1	98.2	298.6	3	295.6	0	3	0	0	0				Lalpur	114
0	0	44.9	40.1	252.2	4.4	247.7	0	2.6	0	0	1.8				Bauridand	115
0	0	15.6	21.2	127	1.7	125.4	0	0.9	0	0	0.8				Chaughada	116
39.6	0	20.6	7	49.9	3.1	49.8	0	0	0	0	3.1				Chanwaridand	117
53	0	12.4	19.5	43.5	0.5	40.3	0	0	0	0	0.5				Tendudand	118
0	0	29.3	45.1	112	0.5	111.6	0	0.5	0	0	0				Parasgadhi	119
10.1	0	9.2	10.6	4	0	4	0	0	0	0	0				Gidhdand	120
0	0	51	53.4	203.6	1.6	202	0	1.6	0	0	0				Chainpur	121
0	25.6	26.6	58.2	321	1.8	348.8	0	0.8	1	0	0				Paradol	122
0	12.8	30.2	70.6	231.2	2	261.2	0	0.5	1	0	0.5				Budeli	123
123.7	6.3	12.1	70.4	172.3	2.5	146.2	0	0.5	1	0	1				Bangi	124
0	9.2	0	24.1	154.8	1	154.8	0	1	0	0	0				Narayanpur	125
0	0	12.9	35.4	159.3	1	234	0	1	0	0	0				Bhauta	126
0	0	12.5	50.1	224.9	1	223.9	0	1	0	0	0				Chhipchhipi	127
0	0	0	0	0	0	0	0	0	0	0	0				Kariyabehra	128
0	0	0	0	0	0	0	0	0	0	0	0				Mathanisemar	129
0	0	0	0	0	0	0	0	0	0	0	0				Mahadeopur	130
0	0	0	0	0	0	0	0	0	0	0	0				Gadrakund	131
558.3	602.2	2010.3	2992.4	14524.8	823.4	13375.3	518.6	100.3	6.4	0						

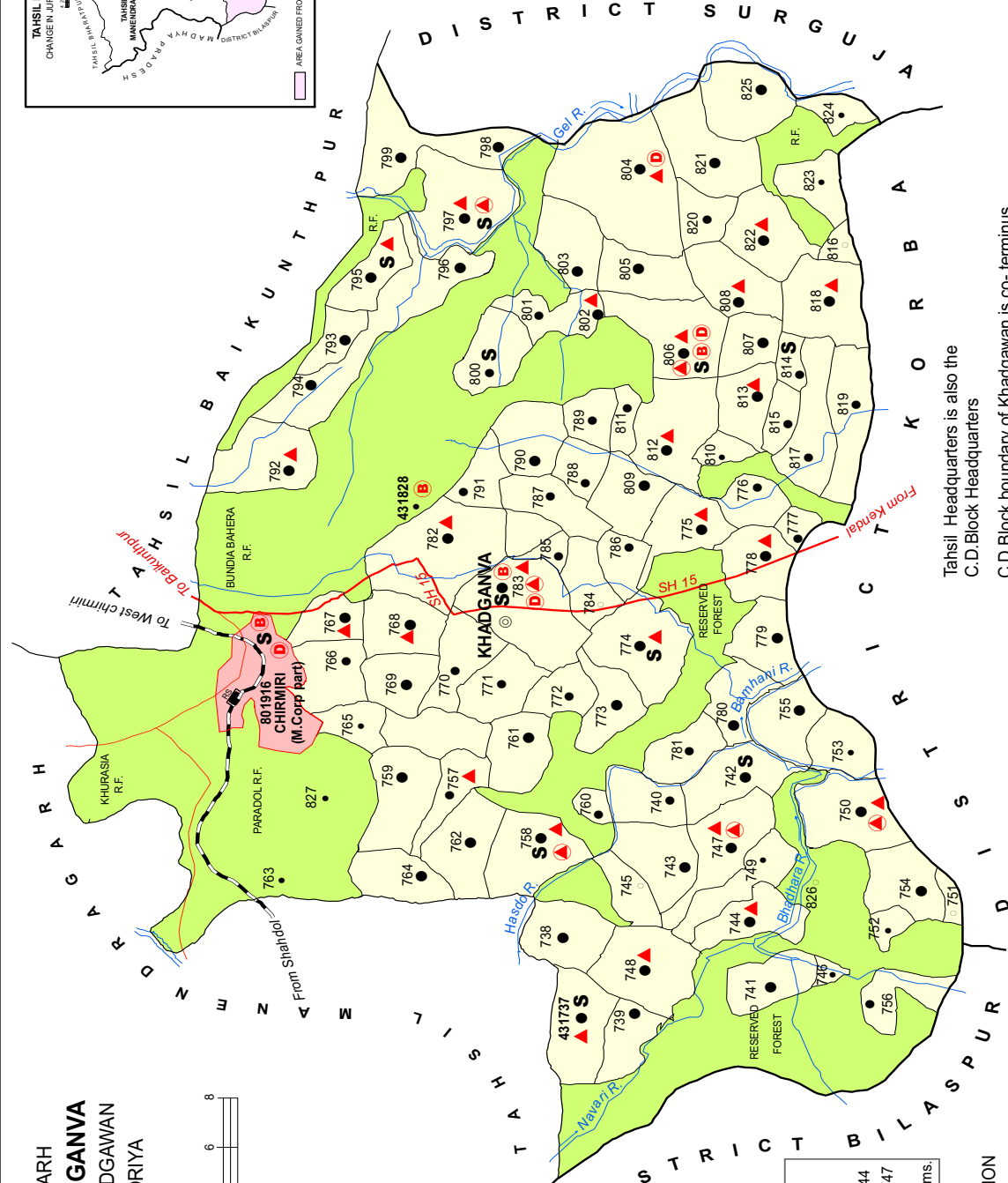
INDIA
 CHHATTISGARH
TAHSIL KHADGANVA
 C.D.BLOCK KHADGAWAN
 DISTRICT KORIYA



Total number of C.D.Block	01
Total number of Town	01
Total number of Villages	92
Total Area (in sq.kms)	745.44
Total Population	173747
Distance from District Headquarters to Tahsil Headquarters	50 Kms.

M.Corp. - MUNICIPAL CORPORATION

- BOUNDARY, DISTRICT
- " TAHSIL
- " VILLAGE WITH MDDS CODE
- " RESERVED-FOREST WITH NAME
- HEADQUARTERS: TAHSIL
- POPULATION SIZE OF VILLAGES: BELOW 200, 200-499, 500-999, 1000-4999
- " STATUTORY TOWN WITH MDDS CODE
- " STATE HIGHWAY
- IMPORTANT METALLED ROADS
- RAILWAY LINE WITH STATION, BROAD GAUGE
- RIVER AND STREAM
- " HIGH SCHOOL/INTER COLLEGE
- " BANK
- " DISPENSARY
- " PRIMARY HEALTH CENTRE
- " OTHER MEDICAL SERVICES



Tahsil Headquarters is also the C.D.Block Headquarters
 C.D.Block boundary of Khadganva is co-terminus with tahsil boundary, excluding statutory towns

801916 HIGH SCHOOL/INTER COLLEGE

801916 STATUTORY TOWN WITH MDDS CODE

SH 15 STATE HIGHWAY

RS IMPORTANT METALLED ROADS

RS RAILWAY LINE WITH STATION, BROAD GAUGE

801916 BANK

SH 15 DISPENSARY

RS PRIMARY HEALTH CENTRE

OTHER MEDICAL SERVICES

Alphabetical list of Villages alongwith location code 2001 and 2011

Serial No.	Name of Village	2011 Census MDDS Code Number	2001 Location Code Number
1	2	3	4
Name of CD Block: Khadgawan (0005)			
Name of Sub-Dist: Khadgawan (0005)			
1	Akharadand	431768	00059600
2	Amadand	431757	00058500
3	Amka	431814	00064200
4	Bachara	431805	00063300
5	Badekelua	431818	00064600
6	Badesalhi	431804	00063200
7	Bahalpur	431828	00065900
8	Baherabandh	431826	00065700
9	Baima	431822	00065000
10	Balsota	431763	00059100
11	Banjaridand	431792	00062000
12	Barampur	431769	00059700
13	Bardar	431774	00060200
14	Bari	431817	00064500
15	Belbehara	431741	00056900
16	Belkamar	431753	00058100
17	Bhandar Dei	431765	00059300
18	Bharda	431813	00064100
19	Bhukbhuki	431766	00059400
20	Bodemuda	431778	00060600
21	Chhote Kaluwa	431761	00058900
22	Chhotesalhi	431803	00063100
23	Chhuri	431815	00064300
24	Chirmi	431797	00062500
25	Chopan	431810	00063800
26	Dewadand	431742	00057000
27	Dhanpur	431777	00060500
28	Dhauramuda	431751	00057900
29	Dhawalpur	431738	00056600
30	Dubchhola	431767	00059500
31	Duggi	431790	00061800
32	Gadhtar	431794	00062200
33	Ganeshpur	431800	00062800
34	Gangapur	431824	00065200
35	Ganpatpur	431816	00064400
36	Gengi	431825	00065300
37	Giddhmudi	431780	00060800
38	Govindpur	431793	00062100
39	Indarpur	431798	00062600
40	Jadhari	431762	00059000
41	Jaroudha	431754	00058200
42	Jilda	431812	00064000

Serial No.	Name of Village	2011 Census MDDS Code Number	2001 Location Code Number
1	2	3	4
43	Jilibandh	431789	00061700
44	Kadambahara	431811	00063900
45	Kadrewa	431759	00058700
46	Kanharbahara	431788	00061600
47	Karwa	431787	00061500
48	Katkona	431750	00057800
49	Kaudimar	431760	00058800
50	Khadgawan	431783	00061100
51	Khandhaura	431799	00062700
52	Kochaka	431740	00056800
53	Koda	431737	00056500
54	Kondangi	431786	00061400
55	Koteya	431776	00060400
56	Lakdapara	431781	00060900
57	Lalpur	431746	00057400
58	Lotabahara	431820	00064800
59	Magaura	431755	00058300
60	Mahadeopali	431745	00057300
61	Majhauri	431770	00059800
62	Makundpur	431827	00065800
63	Mendra	431748	00057600
64	Mero	431764	00059200
65	Mugum	431819	00064700
66	Neori	431739	00056700
67	Padita	431801	00062900
68	Painari	431743	00057100
69	Parsamuda	431752	00058000
70	Patma	431796	00062400
71	Pendari	431779	00060700
72	Phunga	431744	00057200
73	Piparbahara	431772	00060000
74	Podidih	431785	00061300
75	Pondi	431806	00063400
76	Ratanpur	431775	00060300
77	Sagarpur	431823	00065100
78	Sainda	431771	00059900
79	Sakada	431756	00058400
80	Sakariya	431807	00063500
81	Salka	431747	00057500
82	Sarastal	431749	00057700
83	Sawla	431802	00063000
84	Shivpur	431773	00060100
85	Singhat	431791	00061900
86	Singhpur	431784	00061200
87	Sons	431795	00062300

VILLAGE AND TOWN DIRECTORY

Serial No.	Name of Village	2011 Census MDDS Code Number	2001 Location Code Number
1	2	3	4
88	Tamdand	431809	00063700
89	Tedama	431821	00064900
90	Thaggaon	431782	00061000
91	Tolanga	431808	00063600
92	Udhanapur	431758	00058600

CENSUS OF INDIA 2011
AMENITIES AND

Name of District:- Koriya

Name of CD Block:-KHADGAWAN

Sr.No.	Name village	Location code no.	Total area of the village (in hectares rounded up to one decimal place)	Total population (2011 census)	Number of households (2011 census)	Number of educational amenities available. (If not available within the village , the distance range code viz; a for < 5 Kms, b for 5-10 Kms and c for 10+ kms of nearest place where facility is available is given).													
						Pre-Primary school (PP)	Primary school (P)	Middle school (M)	Secondary School (S)	Senior Secondary school (SS)	Degree college of arts science & commerce (ASC)	Engineering college(EC)	Medical college (MC)	Management institute (MI)	Polytechnic (Pt)	Vocational training school /ITI	Non-formal training centre (NFTC)	Special school for disabled (SSD)	Others (specify)
1	2	3	4	5	6	7	8	9	10	11	12	13	14	15	16	17	18	19	20
1	Koda	431737	924.3	1434	367	c	1	1	1	1	c	c	c	c	c	c	a	c	
2	Dhawalpur	431738	641.6	1491	339	c	2	1	b	b	c	c	c	c	c	c	a	c	
3	Neori	431739	592.4	1201	279	c	2	1	a	a	c	c	c	c	c	c	a	c	
4	Kochaka	431740	326.5	632	128	c	1	1			c	c	c		c	c		c	
5	Belbehara	431741	431.8	1146	213	c	1	1	b	c	c		c		c	c		c	
6	Dewadand	431742	414.7	1274	291	c	1	1	1	1	c	c	c		c	c		c	
7	Painari	431743	1064.8	1600	363		3	1	c	c	c	c	c		c	c		c	
8	Phunga	431744	518.7	1553	323	c	2	1	b	b	c	c	c		c	c		c	
9	Mahadeopali	431745	142.4	185	31	c	1	b	c	c	c	c	c		c	c		c	
10	Lalpur	431746	113.4	390	84	b	1	b	c	c	c	c	c		c	c		c	
11	Salka	431747	768	1231	304	c	1	a	a	a	c	c	c		c	c		c	
12	Mendra	431748	969.1	1720	377	c	2	1	c	c	c	c	c		c	c		c	
13	Sarastal	431749	314	327	60	c	1	b	b	b	c	c			c	c		c	
14	Katkona	431750	946	2739	588		4	1	b	b	c					c		c	
15	Dhauramuda	431751	104.9	88	21	c	a	a	c	c	c	c	c		c	c		c	
16	Parsamuda	431752	150.7	309	61		1	a	c	c	c	c	c		c	c		c	
17	Belkamar	431753	673.2	493	109	c	1	1	c	c	c	c	c		c	c		c	
18	Jaroudha	431754	763.2	1552	318	c	2	1	c	c	c	c	c		c	c		c	
19	Magaura	431755	1457.2	1480	313	c	3	1	c	c	c	c	c		c	c		c	
20	Sakada	431756	808.2	862	186	c	2	1	c	c	c	c	c		c	c		c	
21	Amadand	431757	493.2	888	211	c	1	1	b	c	c	c	c	c	c	c	b	c	
22	Udhanapur	431758	751.3	1819	425	c	3	1	1	c	c	c	c	c	c	c	2	c	
23	Kadrewa	431759	919.2	1401	324	c	3	1	b	c	c	c	c	c	c	b	c		
24	Kaudimar	431760	265	816	172	c	1	a	a	c	c	c	c	c	c	c	a	c	
25	Chhote Kaluwa	431761	507.6	1023	225	c	2	1	a	c	c	c	c	c	c	c	a	c	
26	Jadhari	431762	810.4	1083	249	c	2	1	a	c	c	c	c	c	c	c		c	
27	Balsota	431763	26	207	55	c	1	b	b	c	c	c	a	c	c	c	b		
28	Mero	431764	726.3	1087	263	c	2	1	b	c	c	c	c	c	c	c	b	c	
29	Bhandar Dei	431765	534.2	230	56	a	1	a	a	a	a	c	c	c	c	a		c	
30	Bhukbhuki	431766	581.2	609	141	a	1	a	a	a	a	c	c	c	c	a		c	

- VILLAGE DIRECTORY

LAND USE (AS IN 2009)

Location CodeNo:-400

Location CodeNo:-0005

Number of Medical Amenities available. (If not available within the village , the distance range code viz; a for < 5 Kms, b for 5-10 Kms and c for 10+ kms of nearest place where facility is available is given).											Number of Non-Government Medical Amenities available.								Availability of drinking water - Yes / No								Name village
21	22	23	24	25	26	27	28	29	30	31	32	33	34	35	36	37	38	39	40	41	42	43	44	45	46		
Community health centre (CHC)	Primary health centre (PHC)	Primary health sub centre (PHS)	Maternity and child welfare centre (MCW)	T.B. clinic (TBC)	Hospital-allopathic (HA)	Hospital-alternative medicine (HO)	Dispensary (D)	Veterinary hospital (VH)	Mobile health clinic (MHC)	Family welfare centre (FWC)	Charitable non Govt. hospital/Nursing home.	Medical practitioner with MBBS Degree	Medical practitioner with other degree	Medical practitioner with no degree	Traditional practitioner and faith healer .	Medicine Shop	Others	Tap water (Treated/Untreated)	Well water (Covered / Uncovered well)	Hand Pump	Tube wells / Bore well	Spring	River / Canal	Tank / Pond / Lake	Others		
c	c	1	c	c	c	c	c	c	c	c	0	0	0	0	0	0	0	No	Yes	Yes	No	No	Yes	Yes	No	Koda	
c	a	a	c	c	c	c	c	c	c	c	0	0	0	0	0	0	0	No	Yes	Yes	No	No	Yes	Yes	No	Dhawalpur	
c	c	a	c	c	c	c	a	c	c	c	0	0	0	0	0	0	0	No	Yes	Yes	No	Yes	No	Yes	No	Neori	
c	c	a	c	c	c	c	c	c	c	c	0	0	0	0	0	0	0	No	Yes	Yes	No	No	No	No	No	Kochaka	
c	c	c	c	c	c	c	c	c	c	c	0	0	0	0	0	0	0	No	Yes	Yes	No	No	No	No	No	Belbehara	
c	c	a	c	c	c	c	c	c	c	c	0	0	0	0	0	0	0	No	Yes	Yes	No	No	No	No	No	Dewadand	
c	c	c	c	c	c	c	c	c	c	c	0	0	0	0	0	0	0	No	Yes	Yes	No	No	No	No	No	Painari	
c	b	1	c	c	c	c	c	c	c	c	0	0	0	0	0	0	0	No	Yes	Yes	No	No	No	No	No	Phunga	
c	c	c	c	c	c	c	c	c	c	c	0	0	0	0	0	0	0	No	Yes	Yes	No	No	No	No	No	Mahadeopali	
c	c	c	c	c	c	c	c	c	c	c	0	0	0	0	0	0	0	No	Yes	Yes	No	No	No	No	No	Lalpur	
c	1	1	c	c	c	c	c	c	c	c	0	2	0	0	0	1	0	No	Yes	Yes	No	No	No	No	No	Salka	
c	c	1	c	c	c	c	c	c	c	c	0	2	0	0	0	0	0	No	Yes	Yes	No	No	No	No	No	Mendra	
c	b	b	c	c	c	c	c	c	c	c	0	0	0	0	0	0	0	No	Yes	Yes	No	No	No	No	No	Sarastal	
c	1	1	c	c	c	c	c	c	c	c	0	0	0	0	0	0	0	No	Yes	Yes	No	No	Yes	Yes	No	Katkona	
c	c	b	c	c	c	c	c	c	c	c	0	0	0	0	0	0	0	No	Yes	Yes	No	No	Yes	Yes	No	Dhauramuda	
c	c	b	c	c	c	c	c	c	c	c	0	0	0	0	0	0	0	No	Yes	Yes	No	No	No	Yes	No	Parsamuda	
c	c	c	c	c	c	c	c	c	c	c	0	0	0	0	0	0	0	No	Yes	Yes	No	No	Yes	Yes	No	Belkamar	
c	c	c	c	c	c	c	c	c	c	c	0	1	0	0	0	0	0	No	Yes	Yes	No	No	No	No	No	Jaroudha	
c	b	b	c	c	c	c	c	c	c	c	0	0	0	0	0	0	0	No	Yes	Yes	No	No	Yes	Yes	No	Magaura	
c	c	b	c	c	c	c	c	c	c	c	0	0	0	0	0	0	0	No	Yes	Yes	No	No	Yes	Yes	No	Sakada	
c	b	1	c	c	c	c	c	c	c	c	0	0	0	0	0	0	0	No	Yes	Yes	No	No	No	Yes	No	Amadand	
c	1	1	c	c	c	c	c	c	c	c	0	0	0	0	0	0	0	No	Yes	Yes	No	No	Yes	Yes	No	Udhanapur	
c	b	a	c	c	c	c	c	c	c	c	0	0	0	0	0	0	0	No	Yes	Yes	No	No	No	Yes	No	Kadrewa	
c	a	a	c	c	c	c	c	c	c	c	0	0	0	0	0	0	0	No	Yes	Yes	No	No	No	Yes	No	Kaudimar	
c	a	a	c	c	c	c	c	c	c	c	0	0	0	0	0	0	0	No	Yes	Yes	No	No	Yes	Yes	No	Chhote Kaluwa	
c	a	a	c	c	c	c	c	c	c	c	0	0	0	0	0	0	0	No	Yes	Yes	No	No	No	Yes	No	Jadhari	
c	b	b	c	c	c	c	c	c	c	c	0	0	0	0	0	0	0	No	Yes	Yes	No	No	Yes	Yes	No	Balsota	
c	b	b	c	c	c	c	c	c	c	c	0	0	0	0	0	0	0	No	Yes	Yes	No	No	Yes	Yes	No	Mero	
b	b	a	b	b	b	b	b	b	b	b	0	0	0	0	0	0	0	No	Yes	Yes	No	No	No	Yes	No	Bhandar Dei	
b	b	a	b	b	a	b	b	b	b	b	0	0	0	0	0	0	0	No	Yes	Yes	No	No	No	Yes	No	Bhukbhuki	

CENSUS OF INDIA 2011
AMENITIES AND

Name of District:- Koriya

Name of CD Block:-KHADGAWAN

Sr.No.	Name village	Availability of toilet & others Yes / No				Communication and transport facilities (If amenities available code -Yes is given except for Village Pin Code ,If not available within the village , the distance range code viz; a for < 5 Kms, b for 5-10 Kms and c for 10+ kms of nearest place where facility is available is given).																
		Community toilet including bath.	Community toilet excluding bath.	Rural sanitary mart or sanitary hardware outlet available near the village.	Community bio- gas or recycle of waste for productive use.	Post office(PO)	Sub post office (SPO)	Post & Telegraph office (P&TO)	Village Pin Code	Telephones (Land lines)	Public call office (PCO)	Mobile phone coverage	Internet cafes/ Common service centre (CSC)	Private courier facility	Bus service (Public & Private)	Railway stations	Auto/Modified Autos	Taxis and Vans	Tractors	Cycle-pulled rickshaws(Manual & Machine driven)	Carts driven by animals	Sea /River ferry service
1	2	47	48	49	50	51	52	53	54	55	56	57	58	59	60	61	62	63	64	65	66	67
1	Koda	No	No	No	No	Yes	c	c	497449	c	c	Yes	c	c	Yes	c	c	c	Yes	Yes		
2	Dhawalpur	No	No	No	No	c	c	c	497449	c	c	Yes	c	c		c	c	c	Yes	Yes		
3	Neori	No	No	No	No	c	c	c	497449	c	c	Yes	c	c	Yes	c	c	c	Yes	Yes		
4	Kochaka	No	No	No	No	c	a	c	497449	c	c	a	c	c	Yes	c	c	c	Yes	Yes	b	
5	Belbehara	No	No	No	No	c	b	c	497449	c	c	b	c	c		c	c	c	Yes	Yes	Yes	
6	Dewadand	No	No	No	No	Yes	Yes	c	497449	c	c	Yes	c	c	Yes	c	c	c	Yes	Yes	Yes	
7	Painari	No	No	No	No	c	c	c	497449	c	c	a	c	c	Yes	c	c	c	Yes	Yes	Yes	
8	Phunga	No	No	No	No	c	b	c	497449	c	c	a	c	c		c	c	c	Yes	Yes	Yes	
9	Mahadeopali	No	No	No	No	c	c	c	497449	c	c	b	c	c		c	c	c	Yes	Yes	b	
10	Lalpur	No	No	No	No	c	c	c	497449	c	c	a	c	c		c	c	c	Yes	Yes	b	
11	Salka	No	No	No	No	c	a	c	497449	c	c	Yes	c	c	Yes	c	c	c	Yes	Yes	Yes	
12	Mendra	No	No	No	No	c	a	c	497449	c	c	b	c	c	Yes	c	c	c	c	Yes	Yes	
13	Sarastal	No	No	No	No	c	b	c	497449	c	c	a	c	c		c	c	c	Yes	Yes	b	
14	Katkona	No	No	No	No	Yes	Yes	c	497449	c	c	c	c	c	Yes	c	c	c	Yes	Yes	Yes	
15	Dhauramuda	No	No	No	No	c	c	c	497449	c	c	b	c	c		c	c	c	Yes	Yes	b	
16	Parsamuda	No	No	No	No	c	c	c	497449	c	c	c	c	c	Yes	c	c	c	c		b	
17	Belkamar	No	No	No	No	c	b	c	497449	c	c	b	c	c	Yes	c	c	c	Yes	Yes	b	
18	Jaroudha	No	No	No	No	c	b	c	497449	c	c	b	c	c	Yes	c	c	c	Yes	Yes	Yes	
19	Magaura	No	No	No	No	c	b	c	497449	c	c	b	c	Yes	Yes	c	c	c	Yes	Yes	Yes	
20	Sakada	No	No	No	No	c	c	c	497449	c	c	c	c	c	Yes	c	c	c	Yes	Yes	b	
21	Amadand	No	No	No	No	c	c	c	492112	c	c	Yes	c	c	Yes	c	c	c	Yes	Yes		
22	Udhanapur	No	No	No	No	Yes	c	c	496336	c	c	Yes	c	c	Yes	c	c	c	Yes	Yes		
23	Kadrewa	No	No	No	No	c	c	c	496336	c	c	Yes	c	c		c	c	c	Yes	Yes		
24	Kaudimar	No	No	No	No	c	c	c	496336	c	c	Yes	c	c	Yes	c	c	c	Yes	Yes		
25	Chhote Kaluwa	No	No	No	No	c	c	c	496336	c	c	Yes	c	c	Yes	c	c	c	Yes	Yes		
26	Jadhari	No	No	No	No	c	c	c	496336	c	c	Yes	c	c	Yes	c	c	c	Yes	Yes		
27	Balsota	No	No	No	No	c	c	c	496336	c	c	Yes	c	c		b	c	c	Yes	Yes		
28	Mero	No	No	No	No	c	c	c	496336	c	c	Yes	c	c	Yes	c	c	c	Yes	Yes		
29	Bhandar Dei	No	No	No	No	a	a	a	495115	a	a	Yes	a	a	Yes	a	a	a	Yes	b		
30	Bhukbhuki	No	No	No	No	a	b	a	495115	a	a	Yes	b	a	Yes	a	a	a	Yes	b		

- VILLAGE DIRECTORY

LAND USE (AS IN 2009)

Location CodeNo:-400

Location CodeNo:-0005

Village connected to highways,village roads, banks & credit societies (If amenities available code -Yes is given, If not available within the village , the distance range code viz; a for < 5 Kms, b for 5-10 Kms and c for 10+ kms of nearest place where facility is available is given).													Availability of miscellaneous facilities (If amenities available code -Yes is given, If not available within the village , the distance range code viz; a for < 5 Kms, b for 5-10 Kms and c for 10+ kms of nearest place where facility is available is given).												
68	69	70	71	72	73	74	75	76	77	78	79	80	81	82	83	84	85	86	87	88	89	90	91		
Connected to national highway(NH)	Connected to state highway(SH)	Connected to major district road (MDR)	Connected to others district road	Pucca roads	Kutchcha roads	Water bounded macadam(WBM) roads	Navigable waterway (river/canal)(NW)	Footpaths (FP)	Commercial & Co-operative Banks	ATM	Agricultural Credit Societies	Self-Help Group (SHG)	Public distribution system (PDS) shop	Mandis / Regular market	Weekly Haat	Agricultural marketing society	Integrated Child Development Scheme (Nutritional Centres)	Anganwadi Centre (Nutritional Centres)	Others (Nutritional Centres)	ASHA (Accredited Social Health Activist)	Community centre with/without TV	Sports Field,	Sports Club / Recreation Centre		
c	Yes	Yes	Yes	Yes	Yes	Yes	c		c	c	Yes	Yes	Yes	c	Yes	c	c	Yes	Yes	Yes	c	Yes	c	Koda	
c	b	b	Yes	Yes	Yes	Yes	c		c	c	b	Yes	Yes	c	b	c	c	Yes	Yes	Yes	c	Yes	c	Dhawalpur	
c	Yes	Yes	Yes	Yes	Yes	b	c		c	c	b	Yes	a	c	a	c	c	Yes	Yes	Yes	c	a	c	Neori	
c	c	c	c	Yes	Yes		Yes		c	c	c	Yes	a	Yes	Yes	c	c	Yes	Yes	Yes	c	c	c	Kochaka	
c	c	c	c	Yes	Yes		a		c	c	b	Yes	Yes	Yes	b	c	c	Yes	Yes	Yes	c	c	c	Belbehara	
c	c	c	c	Yes	Yes				c	c	c	Yes	Yes	Yes	Yes	c	c	Yes	Yes	Yes	c	Yes	c	Dewadand	
c	c	c	b	Yes	Yes				c	c	c	Yes	Yes	c	c	c	c	Yes	Yes	Yes	c	c	c	Painari	
c	c	c	c	Yes	Yes				c	c	c	Yes	b	Yes	Yes	c	c	Yes	Yes	Yes	c	c	c	Phunga	
c	c	c	a	a	Yes				c	c	b	Yes	b	c	c	c	c	Yes	Yes	Yes	c	c	c	Mahadeopali	
c	c	c	b	b	Yes				c	c	b	a	b	Yes	Yes	c	c	Yes	Yes	Yes	c	c	c	Lalpur	
c	c	c	c	Yes	Yes	Yes			c	c	c	a	Yes	Yes	Yes	c	c	Yes	Yes	Yes	c	c	c	Salka	
c	c	c	c	Yes	Yes				c	c	c	Yes	Yes	Yes	Yes	c	c	Yes	Yes	Yes	c	c	c	Mendra	
c	c	c	a	a	Yes				c	c	c	Yes	b	Yes	Yes	Yes	c	Yes	Yes	Yes	c	c	c	Sarastal	
c	c	c	c	Yes	Yes				c	c	c	Yes	Yes	c	b	c	c	Yes	Yes	Yes	c	c	c	Katkona	
c	c	c	a	a	Yes				c	c	c	Yes	a	c	b	c	c	Yes	Yes	Yes	c	c	c	Dhauramuda	
c	c	c	c	Yes	Yes	Yes			c	c	c	a	b	a	Yes	c	c	Yes	Yes	Yes	c	c	c	Parsamuda	
c	c	c	c	Yes	Yes				c	c	c	Yes	a	c	c	c	c	Yes	Yes	Yes	c	c	c	Belkamar	
c	c	c	c	Yes	Yes				c	c	c	Yes	Yes	c	Yes	c	c	Yes	Yes	Yes	c	c	c	Jaroudha	
c	c	c	c	Yes	Yes	Yes			c	c	c	Yes	Yes	Yes	c	c	c	Yes	Yes	Yes	c	c	c	Magaura	
c	c	c	c	Yes	Yes				c	c	c	Yes	b	Yes	b	c	c	Yes	Yes	Yes	c	c	c	Sakada	
c	c	c	Yes	Yes	Yes				c	c	c	Yes	Yes	c	Yes	c	c	Yes	Yes	Yes	c	c	c	Amadand	
c	c	c	Yes	Yes	Yes				c	c	c	Yes	Yes	c	Yes	c	c	Yes	Yes	Yes	c	Yes	c	Udhanapur	
c	c	c	c	c	Yes	Yes			c	c	c	Yes	Yes	c	c	c	c	Yes	Yes	Yes	c	c	c	Kadrewa	
c	c	c	Yes	Yes	Yes				c	c	c	Yes	a	c	a	c	c	Yes	Yes	Yes	c	Yes	c	Kaudimar	
c	c	c	Yes	Yes	Yes				c	c	c	Yes	c	c	a	c	c	Yes	Yes	Yes	c	Yes	c	Chhote Kaluwa	
c	c	c	Yes	Yes	Yes				c	c	c	Yes	a	c	a	c	c	Yes	Yes	Yes	c	Yes	c	Jadhari	
c	c	c	b	Yes					c	c	c	b	c	c	c	c	c	Yes	Yes	Yes	c	Yes	c	Balsota	
c	c	c	Yes	Yes	Yes	Yes			c	c	c	Yes	Yes	c	b	c	c	Yes	Yes	Yes	c	Yes	c	Mero	
c	b	Yes	Yes	Yes	Yes	Yes			a	a	b	Yes	Yes	a	b	b	b	Yes	Yes	Yes	a	a	a	Bhandar Dei	
c	b	Yes	Yes	Yes	Yes	Yes			a	a	b	Yes	Yes	a	b	c	b	Yes	Yes	Yes	a	a	a	Bhukbhuki	

CENSUS OF INDIA 2011

AMENITIES AND

Name of District:- Koriya

Name of CD Block:-KHADGAWAN

en, If not available within the village , the distance range where facility is available is given).											Availability of electricity (Yes/No)		Land Use				
											Nearest Town	Area under different types of					
1	2	92	93	94	95	96	97	98	99	100	101	102	103	104	105	106	107
		Cinema / Video Hall	Public Library	Public Reading Room	Newspaper Supply	Assembly Polling station	Birth & Death Registration Office	Power Supply for Domestic Use (ED)	Power Supply for Agricultural Use (EAG)	Power Supply for Commercial Use (EC)	Power Supply for All Uses (EA)	Name	Distance range code i.e. a for < 5 Kms, b for 5-10 Kms and c for 10+ kms .	Forests	Area under Non-agricultural Uses	Barren and Un-cultivable land	Permanent Pastures and Other Grazing Lands
1	Koda	c	c	Yes	c	Yes	Yes	No	No	No	Yes	Manendragarh	c	48.2	48.2	6.4	49.1
2	Dhawalpur	c	c	Yes	c	Yes	Yes	Yes	Yes	No	No	Manendragarh	c	208.3	61.9	2.5	26
3	Neori	c	c	a	c	Yes	a	Yes	Yes	No	No	Manendragarh	c	0	50.6	3.5	94.4
4	Kochaka	c	c		c	Yes	Yes	Yes	No	No	No	Chirmiri	c	136.4	35	0	0
5	Belbehara	c	c		c	Yes	Yes	No	No	No	Yes	Chirmiri	c	284.2	13.6	0.3	0
6	Dewadand	c	c		c	Yes	Yes	Yes	No	No	No	Chirmiri	c	68.8	39.2	0	0
7	Painari	c	c	Yes	c	Yes	Yes	No	No	No	Yes	Chirmiri	c	601.5	33.2	3.8	0
8	Phunga	c	c		c	Yes	Yes	No	No	No	Yes	Chirmiri	c	172.8	57.8	2	22.5
9	Mahadeopali	c	c	b	c	b	b	No	No	No	Yes	Chirmiri	c	84.1	6.3	0	0
10	Lalpur	c	c		c	Yes	Yes	No	No	No	Yes	Chirmiri	c	94.7	2.3	0	0
11	Salka	c	c	Yes	c	Yes	Yes	No	No	No	Yes	Chirmiri	c	277.8	51.4	0	0
12	Mendra	c	c		c	Yes	Yes	No	No	No	Yes	Chirmiri	c	385.7	122.6	0	0
13	Sarastal	c	c		c	Yes	Yes	No	No	No	Yes	Chirmiri	c	167.2	16.3	0	0
14	Katkona	c	c	Yes	c	Yes	Yes	No	No	No	Yes	Chirmiri	c	388.7	29.3	0.5	0
15	Dhauramuda	c	c	c	c	a	a	Yes	No	No	No	Chirmiri	c	50	9.4	1.3	0
16	Parsamuda	c	c	c	c	a	a	Yes	No	No	No	Chirmiri	c	77.6	9.2	0	0
17	Belkamar	c	c	Yes	c	Yes	a	Yes	No	No	No	Chirmiri	c	299.4	18.6	97	0
18	Jaroudha	c	c	c	c	Yes	Yes	No	No	No	Yes	Chirmiri	c	350.5	97.4	0.6	0
19	Magaura	c	c	Yes	c	Yes	Yes	No	No	No	Yes	Chirmiri	c	386.8	161.6	354.6	0
20	Sakada	c	c		c	Yes	Yes	Yes	No	No	No	Chirmiri	c	509.2	49.8	0	0
21	Amadand	c	c	Yes	c	Yes	Yes	Yes	Yes	No	No	Chirmiri	c	27.7	12.6	11.4	181.2
22	Udhanapur	c	c	Yes	c	Yes	Yes	Yes	Yes	No	No	Chirmiri	c	0	41.4	13.6	109.4
23	Kadrewa	c	c	Yes	c	Yes	Yes	Yes	Yes	No	No	Chirmiri	c	214.3	30.7	0.1	190.6
24	Kaudimar	c	c	Yes	c	Yes	Yes	Yes	Yes	No	No	Chirmiri	c	38.1	22.4	0.4	51.5
25	Chhote Kaluwa	c	c	Yes	c	Yes	Yes	Yes	Yes	No	No	Chirmiri	c	37	21.7	0.7	151.7
26	Jadhari	c	c	c	c	Yes	Yes	Yes	Yes	No	No	Chirmiri	c	266.4	27.8	14.4	59.6
27	Balsota	c	c	Yes	c	Yes	Yes	Yes	Yes	No	No	Chirmiri	c	0.7	1.1	0	3.6
28	Mero	c	c	Yes	c	Yes	Yes	Yes	Yes	No	No	Chirmiri	c	221.9	42.6	0.2	86.8
29	Bhandar Dei	a	a	a	a	Yes	a	No	No	No	Yes	Chirmiri	a	22.9	3.3	0	270.3
30	Bhukbhuki	a	a	a	a	Yes	a	No	No	No	Yes	Chirmiri	a	135.1	11.9	0	157.3

- VILLAGE DIRECTORY

LAND USE (AS IN 2009)

Location CodeNo:-400

Location CodeNo:-0005

Land Use													Name of three most important commodities manufactured			Name of Village	Serial Number
and use (in hectares rounded up to one decimal place)							Area irrigated by source (in hectare).						First	Second	Third		
Land Under Miscellaneous Tree Crops etc.	Culturable Waste Land	Fallow lands other than current fallows	Current Fallows	Net Area Sown	Total Irrigated Land Area	Total Un-irrigated Land Area	Canals (C)	Wells/Tube-wells(W/TW)	Tanks/Lakes(T/L)	Water Falls(WF)	Others(O)	120	121	122			
108	109	110	111	112	113	114	115	116	117	118	119	120	121	122	2	1	
0	0	0	160.9	611.4	4.4	637.6	0	2.3	0.6	0	1.6				Koda	1	
0	0	0	39.6	303.3	3.6	312.9	0	1.4	0	0	2.2				Dhawalpur	2	
0	0	0	58.6	385.2	1.8	416.1	0	0.7	0	0	1.2				Neori	3	
0	0	14.1	17.2	123.8	1.8	0	0	0	0	0	1.8				Kochaka	4	
0	0	6.8	3.2	123.7	0.9	0	0	0	0	0	0.9				Belbehara	5	
0	0	40.9	13.9	251.9	1.8	0	0	0	0	0	1.8				Dewadand	6	
0	0	69.2	60.5	296.6	1.1	0	0	0	0	0	1.1				Painari	7	
0	0	15.2	20.6	227.8	0.9	227.9	0	0	0	0	0.9				Phunga	8	
0	0	6.2	6.4	39.4	0.2	0	0	0	0	0	0.2				Mahadeopali	9	
0	0	1	0.4	15	18	0	0	0	0	0	18				Lalpur	10	
0	0	109.7	55.6	273.4	3.3	0	0	0	0	0	3.3				Salka	11	
0	0	60.9	70.8	329	1.3	0	0	0	0	0	1.3				Mendra	12	
0	0	1.5	1.1	127.9	74	0	0	0	0	0	74				Sarastal	13	
0	0	24.8	59.3	443.4	10.5	0	0	0	0	0	11				Katkona	14	
0	0	3.1	2.2	38.8	0.9	0	0	0	0	0	0.9				Dhauramuda	15	
0.2	0	6.5	6.2	51	1	0	0	0	0	0	1				Parsamuda	16	
0	0	10.6	5.8	241.7	1.2	0	0	0	0	0	1.2				Belkamar	17	
0	0	58.3	25.3	231	2.3	0	0	0	0	0	2.3				Jaroudha	18	
0	0	85.2	40.5	428.4	2.1	0	0	0	0	0	2.1				Magaura	19	
0	0	8.3	9.4	231.5	1.3	0	0	0	0	0	1.3				Sakada	20	
0	0	18.1	22.4	219.9	1.2	218.7	0	1.2	0	0	0				Amadand	21	
0	0	28.1	57.7	501	6.6	494.4	0	6.6	0	0	0				Udhanapur	22	
0	0	64.6	85.7	333.1	1.8	331.3	0	1.8	0	0	0				Kadrewa	23	
0	0	5.1	7	140.5	1.1	139.4	0	1.1	0	0	0				Kaudimar	24	
0	0	20.6	40.4	235.4	1.8	233.6	0	1.8	0	0	0				Chhote Kaluwa	25	
0	0	27.2	74.8	340.2	1.6	338.6	0	1.6	0	0	0				Jadhari	26	
0	0	2.1	4.9	13.6	0	13.5	0	0	0	0	0				Balsota	27	
0	0	20.4	28.2	326.3	2.8	323.6	0	1.6	1.1	0	0				Mero	28	
0	33.1	131.3	8.8	64.5	0.3	65.3	0	0	0	0	0.3				Bhandar Dei	29	
0	4	115.9	19.8	137.1	1.4	143.9	0	0.4	0	0	1				Bhukbhuki	30	

Sr.No.	Name village	Location code no.	Total area of the village (in hectares rounded up to one decimal place)	Total population (2011 census)	Number of households (2011 census)	Number of educational amenities available. (If not available within the village , the distance range code viz; a for < 5 Kms, b for 5-10 Kms and c for 10+ kms of nearest place where facility is available is given).													
						Pre-Primary school (PP)	Primary school (P)	Middle school (M)	Secondary School (S)	Senior Secondary school (SS)	Degree college of arts science & commerce (ASC)	Engineering college(EC)	Medical college (MC)	Management institute (MI)	Polytechnic (Pt)	Vocational training school /ITI	Non-formal training centre (NFTC)	Special school for disabled (SSD)	Others (specify)
1	2	3	4	5	6	7	8	9	10	11	12	13	14	15	16	17	18	19	20
31	Dubchhola	431767	743.8	1583	287	a	2	1	b	b	b	c	c	c	c	b			c
32	Akharadand	431768	550.3	1131	256	c	2	1	a	a	c	c	c	c	c	c			c
33	Barampur	431769	472.6	1016	205	c	1	b	b	b	c	c	c	c	c	c			c
34	Majhauri	431770	514.2	707	128	c	1	1	b	b	c	c	c	c	c	c			c
35	Sainda	431771	546.9	828	162	c	2	1	b	b	c	c	c	c	c		c		c
36	Piparbahara	431772	501.4	929	199	c	2	1	b	b	c	c	c	c	c	c			c
37	Shivpur	431773	847.4	1655	349	c	2	1	a	c	c	c	c	c	c	c			c
38	Bardar	431774	941.2	1796	369	c	4	1	1	b	c	c	c	c	c	c			c
39	Ratanpur	431775	646.1	1168	255	c	2	1	b	b	c	c	c	c	c	c			c
40	Koteya	431776	446.3	890	191	c	3	1	c	c	c	c	c	c	c	c			c
41	Dhanpur	431777	482.8	636	134	c	2	b	c	c	c	c	c	c	c	c			c
42	Bodemuda	431778	775	1385	307	c	3	1	b	b	c	c	c	c	c	c			c
43	Pendari	431779	939.7	1264	248	c	2	1	c	c	c	c	c	c	c				c
44	Giddhmudi	431780	828	1284	272	c	3	1	c	c	c	c	c	c	c	c			c
45	Lakdapara	431781	423.3	776	147	c	1	1	b	c	c	c	c	c	c	c			c
46	Thaggaon	431782	1537.2	2398	533	c	3	1	b	b	c	c	c	c	c	c			c
47	Khadgawan	431783	1198.8	3381	718	c	7	3	1	1	c	c	c	c	c	c			c
48	Singhpur	431784	84.6	155	32	c	a	a	b	b	c	c	c	c	c	c			c
49	Podidih	431785	403	746	163	c	2	1	b	b	c	c	c	c	c	c			c
50	Kondangi	431786	343.7	781	173	c	1	a	b	b	c	c	c	c	c	c			c
51	Karwa	431787	628.8	849	193	c	1	1	c	c	c	c	c	c	c	c			c
52	Kanharbahara	431788	314	588	127	c	1	a	c	c	c	c	c	c	c	c			c
53	Jilibandh	431789	573.6	845	196	c	2	1	c	c	c	c	c	c	c	c			c
54	Duggi	431790	863.9	1062	221	c	2	1	b	c	c	c	c	c	c	c			c
55	Singhat	431791	451.1	663	162	c	1	1	c	c	c	c	c	c	c	c			c
56	Banjaridand	431792	1013.7	2158	450	c	4	1	b	b	c	c	c	c	c	c			c
57	Govindpur	431793	633.9	1047	240	c	1	a	a	a	c	c	c	c	c	c			c
58	Gadhtar	431794	1069.9	1386	277	c	1	1	b	b	c	c	c	c	c	c			c
59	Sons	431795	675.2	1966	423	c	1	1	1	1	c	c	c	c	c	c			c
60	Patma	431796	961	1430	332	c	2	1	a	b	c	c	c	c	c	c			c
61	Chirmi	431797	1518.5	2742	632	b	4	1	1	1	c	c	c	c	c	c			c
62	Indarpur	431798	914.6	1250	286	c	3	1	b	b	c	c	c	c	c	c			c
63	Khandhaura	431799	696.8	1089	236	c	2	1	b	b	a	c	c	c	c	c			c
64	Ganeshpur	431800	506	725	121	c	2	1	1	b	c	c	c	c	c	c			c

Number of Medical Amenities available. (If not available within the village, the distance range code viz; a for < 5 Kms, b for 5-10 Kms and c for 10+ kms of nearest place where facility is available is given).					Number of Non-Government Medical Amenities available.					Availability of drinking water - Yes / No							Name village										
Community health centre (CHC)	Primary health centre (PHC)	Primary health sub centre (PHS)	Maternity and child welfare centre (MCW)	T.B. clinic (TBC)	Hospital-allopathic (HA)	Hospital-alternative medicine (HO)	Dispensary (D)	Veterinary hospital (VH)	Mobile health clinic (MHC)	Family welfare centre (FWC)	Charitable non Govt. hospital/Nursing home.	Medical practitioner with MBBS Degree	Medical practitioner with other degree	Medical practitioner with no degree	Traditional practitioner and faith healer .	Medicine Shop		Others	Tap water (Treated/Untreated)	Well water (Covered / Uncovered well)	Hand Pump	Tube wells / Bore well	Spring	River / Canal	Tank / Pond / Lake	Others	
21	b	b	1	b	b			b	b	b	b	0	0	0	0	0	0	No	Yes	Yes	No	No	No	Yes	No	Dubchhola	
22	a	a	1	a	a			b	a	b	b	0	0	0	0	0	0	No	Yes	Yes	No	No	No	Yes	No	Akharadand	
23	b	b	b	b	b			b	b	b	b	0	0	0	0	0	0	No	Yes	Yes	No	No	No	Yes	No	Barampur	
24	c	b	b	b	b		b	b	b	b	b	0	0	0	0	0	0	Yes	Yes	Yes	No	No	No	Yes	No	Majhauli	
25	c	b	b	b	b		b	b	b	b	b	0	0	0	0	0	0	No	Yes	Yes	No	No	No	Yes	No	Sainda	
26	c	b	b	b	b		b	b	b	b	b	0	0	0	0	0	0	No	Yes	Yes	No	No	No	Yes	No	Piparbahara	
27	c	c	a	c	c		c	c	c	c	c	0	0	0	0	0	0	No	Yes	Yes	Yes	No	No	Yes	No	Shivpur	
28	c	b	1	b	b		b	b	b	b	b	0	0	0	0	0	0	No	Yes	Yes	No	No	Yes	Yes	No	Bardar	
29	b	b	1	b			b	b	b	b	b	0	0	0	0	0	0	No	Yes	Yes	No	No	Yes	Yes	No	Ratanpur	
30	c	c	a	c			c	c	c	c	c	0	0	0	0	0	0	Yes	Yes	Yes	No	No	Yes	Yes	No	Koteya	
31	c	c	b	c			c	c	c	c	c	0	0	0	0	0	0	No	Yes	Yes	No	No	No	Yes	No	Dhanpur	
32	c	c	1	b			b	b	b	b	b	0	0	0	0	0	0	No	Yes	Yes	No	No	No	Yes	No	Bodemuda	
33	c	c	a	c			c	c	c	c	c	0	0	0	0	0	0	No	Yes	Yes	No	No	No	Yes	No	Pendari	
34	c	b	b	c			c	c	c	c	c	0	0	0	0	0	0	No	Yes	Yes	No	No	No	Yes	No	Giddhmudi	
35	c	c	b	c	c		c	c	c	c	c	0	0	0	0	0	0	No	Yes	Yes	No	No	No	Yes	No	Lakdapara	
36	c	b	1	b	b		c		b	b	b	0	0	0	0	0	0	No	Yes	Yes	Yes	No	Yes	Yes	No	Thaggaon	
37	c	1	1	1	1		c	1	1			0	0	0	0	0	1	0	Yes	Yes	Yes	Yes	No	Yes	Yes	No	Khadgawan
38	c	b		b	b		c		b	b	b	0	0	0	0	0	0	0	No	Yes	Yes	No	No	No	Yes	No	Singhpur
39	c	b	b	b	b		b		b	b	b	0	0	0	0	0	0	0	No	Yes	Yes	No	No	Yes	Yes	No	Podidih
40	c	b	b	b	b		b		b	b	b	0	0	0	0	0	0	0	No	Yes	Yes	No	No	Yes	Yes	No	Kondangi
41	c	c	b	c	c		c	c	c	c	c	0	0	0	0	0	0	0	No	Yes	Yes	No	No	Yes	Yes	No	Karwa
42	c	c	b	b	c		c	c	b	c	c	0	0	0	0	0	0	0	No	Yes	Yes	Yes	No	Yes	Yes	No	Kanharbahara
43	c	c	c	c	c		c	c	c	c	c	0	0	0	0	0	0	0	No	Yes	Yes	No	No	Yes	Yes	No	Jilibandh
44	c	c	b	c	c		c	c	c	c	c	0	0	0	0	0	0	0	No	Yes	Yes	Yes	No	No	Yes	No	Duggi
45	c	c	a	c	c			c	c	c	c	0	0	0	0	0	0	0	No	Yes	Yes	No	No	No	Yes	No	Singhat
46	c	c	1	c	c		c	c	c	c	c	0	0	0	0	0	0	0	Yes	Yes	Yes	Yes	No	Yes	Yes	No	Banjaridand
	c	c	b	c	c		c	c	c	c	c	0	0	0	0	0	0	0	No	Yes	Yes	No	No	Yes	Yes	No	Govindpur
	c	c	b	c	c		c	c	c	c	c	0	0	0	0	0	0	0	No	Yes	Yes	No	No	Yes	Yes	No	Gadhtar
	c	c	1	c	c		c	c	c	c	c	0	0	0	0	0	0	0	No	Yes	Yes	No	No	Yes	Yes	No	Sons
	c	b	b	b	c		c	c	b	c	c	0	0	0	0	0	0	0	No	Yes	Yes	No	No	Yes	Yes	No	Patma
	c	1	1	b	b		b	1	c	c	c	0	0	0	0	0	0	0	No	Yes	Yes	Yes	No	Yes	Yes	No	Chirmi
	c	b		c	c		c	b	c	c	c	0	0	0	0	0	0	0	No	Yes	Yes	No	No	Yes	No	No	Indarpur
	c	b	b	c	c		c	b	c	c	c	0	0	0	0	0	0	0	No	Yes	Yes	No	No	Yes	No	No	Khandhaura
	c	b	b	b	c		c	c	b	c	c	0	0	0	0	0	0	0	No	Yes	Yes	No	No	No	Yes	No	Ganeshpur
																											2

Sr.No.	Name village	Availability of toilet & others Yes / No				Communication and transport facilities (If amenities available code -Yes is given except for Village Pin Code ,If not available within the village , the distance range code viz; a for < 5 Kms, b for 5-10 Kms and c for 10+ kms of nearest place where facility is available is given).																
		Community toilet including bath.	Community toilet excluding bath.	Rural sanitary mart or sanitary hardware outlet available near the village.	Community bio- gas or recycle of waste for productive use.	Post office(PO)	Sub post office (SPO)	Post & Telegraph office (P&TO)	Village Pin Code	Telephones (Land lines)	Public call office (PCO)	Mobile phone coverage	Internet cafes/ Common service centre (CSC)	Private courier facility	Bus service (Public & Private)	Railway stations	Auto/Modified Autos	Taxis and Vans	Tractors	Cycle-pulled rickshaws(Manual & Machine driven)	Carts driven by animals	Sea /River ferry service
1	2	47	48	49	50	51	52	53	54	55	56	57	58	59	60	61	62	63	64	65	66	67
31	Dubchhola	No	No	No	No	b	b	b	495115	b	b	Yes	b	b	Yes	b	b	b	Yes	Yes	Yes	Yes
32	Akharadand	No	No	No	No	b	a	b	497449	a	a	Yes	b	b	Yes	c	c	b	Yes	Yes	Yes	Yes
33	Barampur	No	No	No	No	b	b	b	497449	b	b	Yes	b	b	Yes	c	c	b	Yes	Yes	Yes	Yes
34	Majhauri	No	No	No	No	b	b	b	497449	b	b	Yes	b	b	Yes	c	c	b	b	b	b	b
35	Sainda	No	No	No	No	b	b	b	497449	b	b	Yes	b	b	Yes	c	c	b	b	b	b	b
36	Piparbahara	No	No	No	No	b	b	b	497449	b	b	Yes	b	b		c	c	b	Yes	Yes	Yes	b
37	Shivpur	No	No	No	No	c	c	c	497449	c	c	Yes	c	c	Yes	c	c	c	Yes	Yes	Yes	Yes
38	Bardar	No	No	No	No	Yes	b	b	497449	b	b	Yes	b	b	Yes	c	c	b	Yes	Yes	Yes	Yes
39	Ratanpur	No	No	No	No	b	b	b	491888	b	b	Yes	b	b	Yes	c	c	b	b	b	Yes	Yes
40	Koteya	No	No	No	No	c	c	c	491888	c	c	Yes	c	c		c	c	c	c	c	b	b
41	Dhanpur	No	No	No	No	c	c	c	493891	c	c	Yes	c	c	Yes	c	c	c	c	c	b	b
42	Bodemuda	No	No	No	No	b	b	b	493891	b	b	Yes	b	b	Yes	c	c	b	b	b	Yes	Yes
43	Pendari	No	No	No	No	c	c	c	491888	c	c	Yes	c	c		c	c	c	c	c	Yes	Yes
44	Gidhmudi	No	No	No	No	c	c	c	497449	c	c	Yes	c	c		c	c	c	c	c	Yes	Yes
45	Lakdapara	No	No	No	No	c	c	c	497449	c	c	Yes	c	c	Yes	c	c	c	Yes	Yes	Yes	b
46	Thaggaon	No	No	No	No	b	b	b	497335	b	b	Yes	b	b	Yes	c	c	b	Yes	Yes	Yes	Yes
47	Khadgawan	No	No	No	No	Yes	Yes		497449	Yes	Yes	Yes	c	Yes	Yes	c	c	Yes	Yes	Yes	Yes	Yes
48	Singhpur	No	No	No	No	b	b	b	497449	b	b	Yes	b	b		c	c	b	b	b	b	b
49	Podidih	No	No	No	No	b	b	b	497449	Yes	Yes	Yes	b	b	Yes	c	c	Yes	b	b	b	b
50	Kondangi	No	No	No	No	b	b	b	496100	b	b	Yes	b	b		c	c	b	b	b	b	b
51	Karwa	No	No	No	No	c	b	b	497449	c	c	Yes	c	c		c	c	Yes	Yes	Yes	Yes	a
52	Kanharbahara	No	No	No	No	c	a	a	496100	c	c	Yes	c	c		c	c	a	Yes	Yes	Yes	a
53	Jilibandh	No	No	No	No	c	b	b	496100	c	c	Yes	c	c		c	c	b	c	c	b	b
54	Duggi	No	No	No	No	c	b	c	493891	c	c	Yes	c	c		c	c	c	c	c	Yes	Yes
55	Singhat	No	No	No	No	c	c	c	491888	c	c	Yes	c	c		c	c	c	a	b	b	b
56	Banjaridand	No	No	No	No	Yes	c	c	497449	c	c	b	c	c	Yes	c	c	c	Yes	Yes	Yes	Yes
57	Govindpur	No	No	No	No	c	c	c	495556	c	c	b	c	c	Yes	c	c	c	Yes	Yes	Yes	Yes
58	Gadhtar	No	No	No	No	c	c	c	495556	c	c	b	c	c	Yes	c	c	b	c	c	Yes	Yes
59	Sons	No	No	No	No	Yes	c	c	495112	c	c	c	c	c	Yes	c	c	c	Yes	Yes	Yes	Yes
60	Patma	No	No	No	No	c	b	b	497449	b	b	Yes	c	c		c	c	c	Yes	Yes	Yes	Yes
61	Chirmi	No	No	No	No	Yes	Yes	c	497449	c	c	Yes	c	c	Yes	c	c	Yes	Yes	Yes	Yes	Yes
62	Indarpur	No	No	No	No	c	b	c	497449	c	c	Yes	c	c		c	c	b	Yes	Yes	Yes	Yes
63	Khandhaura	No	No	No	No	c	b	c	497449	c	c	Yes	c	c	Yes	c	c	b	Yes	Yes	Yes	Yes
64	Ganeshpur	No	No	No	No	c	c	c	497449	c	c	Yes	c	c		c	c	c	a	b	b	b

Village connected to highways,village roads, banks & credit societies (If amenities available code -Yes is given, If not available within the village , the distance range code viz; a for < 5 Kms, b for 5-10 Kms and c for 10+ kms of nearest place where facility is available is given).

Availability of miscellaneous facilities (If amenities available code -Yes is given, If not available within the village , the distance range code viz; a for < 5 Kms, b for 5-10 Kms and c for 10+ kms of nearest place where facility is available is given).

68	69	70	71	72	73	74	75	76	77	78	79	80	81	82	83	84	85	86	87	88	89	90	91	
Connected to national highway(NH)	Connected to state highway(SH)	Connected to major district road (MDR)	Connected to others district road	Pucca roads	Kutchcha roads	Water bounded macadam(WBM) roads	Navigable waterway (river/canal)(NW)	Footpaths (FP)	Commercial & Co-operative Banks	ATM	Agricultural Credit Societies	Self-Help Group (SHG)	Public distribution system (PDS) shop	Mandis / Regular market	Weekly Haat	Agricultural marketing society	Integrated Child Development Scheme (Nutritional Centres)	Anganwadi Centre (Nutritional Centres)	Others (Nutritional Centres)	ASHA (Accredited Social Health Activist)	Community centre with/without TV	Sports Field,	Sports Club / Recreation Centre	
c	b	Yes	Yes	Yes	Yes	Yes			b	b	b	Yes	Yes	b	b	b	b	Yes	Yes	Yes	b	b	b	Dubchhola
c	b	Yes	Yes	Yes	Yes	Yes			b	b	a	Yes	Yes	c	a	c	a	Yes	Yes	Yes	a	a	b	Akharadand
c	b	Yes	Yes	Yes	Yes	Yes			b	b	Yes	Yes	Yes	c	b	b	b	Yes	Yes	Yes	b	b	b	Barampur
c	a	Yes	Yes	Yes	Yes	Yes			b	b	b	Yes	a	b	b	c	b	Yes	Yes	Yes	b	Yes	b	Majhauri
c	b	Yes	Yes	Yes	Yes	Yes			b	b	b	Yes	Yes	b	b	c	b	Yes	Yes	Yes	b	Yes	b	Sainda
c	b	b	Yes	Yes	Yes	Yes	Yes		b	b	b	Yes	a	b	b	c	b	Yes	Yes	b	b	Yes	b	Piparbahara
c	b	Yes	Yes	Yes	Yes	Yes			c	c	c	Yes	Yes	c	Yes	c	c	Yes	Yes	Yes	c	Yes	c	Shivpur
c	b	Yes	Yes	Yes	Yes	Yes			b	b	b	Yes	Yes	a	c	c	b	Yes	Yes	Yes	b	Yes	b	Bardar
c	Yes	Yes	Yes	Yes	Yes	Yes			b	b	b	Yes	Yes	c	Yes	c	b	Yes	Yes	Yes	b	b	b	Ratanpur
c	a	a	a	Yes	Yes				c	c	c	Yes	a	c	a	c	c	Yes	Yes	Yes	c	c	c	Koteya
c	Yes	Yes	Yes	Yes	Yes	Yes			c	c	c	Yes	b	c	b	c	c	Yes	Yes	Yes	c	c	c	Dhanpur
c	Yes	Yes	Yes	Yes	Yes	Yes			b	b	c	Yes	Yes	c	Yes	b	b	Yes	Yes	Yes	b	b	b	Bodemuda
c	a	a	a	Yes	Yes	Yes			c	c	c	Yes	Yes	c	b	c	c	Yes	Yes	Yes	c	c	c	Pendari
c	b	Yes	Yes	Yes	Yes	Yes			c	c	c	Yes	a	c	a	c	c	Yes	Yes	b	b	Yes	c	Giddhmudi
c	b	Yes	Yes	Yes	Yes	Yes			b	b	c	Yes	Yes	Yes	Yes	c	b	Yes	Yes	Yes	b	Yes	Yes	Thaggaon
c	Yes	Yes	Yes	Yes	Yes	Yes			Yes	c	c	b	b	Yes	Yes	Yes	Yes	Yes	Yes	Yes	Yes	Yes	c	Khadgawan
c	a	a	Yes	Yes	Yes				b	b	b	a	a	c	b	b	b	Yes	Yes	a	b	a	b	Singhpur
c	Yes	Yes	Yes	Yes	Yes	Yes			b	b	b	a	b	Yes	Yes	b	b	Yes	Yes	Yes	b	b	b	Podidih
c	b	a	Yes	Yes	Yes	Yes			b	b	b	Yes	Yes	c	a	c	b	Yes	Yes	a	b	a	a	Kondangi
c	b	b	Yes		Yes	Yes			c	c	c	Yes	b	c	c	c	c	Yes	Yes	Yes	c	b	b	Karwa
c	b	a	Yes		Yes	Yes			c	c	c	Yes	a	c	b	c	Yes	Yes	Yes	Yes	c	a	c	Kanharbahara
c	c	c	Yes		Yes	Yes			c	c	b	Yes	Yes	c	c	b	Yes	Yes	Yes	Yes	c	Yes	c	Jilibandh
c	c	b	Yes		Yes	Yes			c	c	c	Yes	Yes	c	Yes	c	Yes	Yes	Yes	Yes	c	c	c	Duggi
c	b	b	b	b	Yes	Yes			c	c	b	Yes	a	c	a	b	Yes	Yes	Yes	Yes	c	c	c	Singhat
c	c	Yes	Yes	Yes	Yes	Yes			c	c	Yes	Yes	Yes	Yes	Yes	c	c	Yes	Yes	Yes	c	c	c	Banjaridand
c	c	Yes	Yes	Yes	Yes	Yes			c	c	b	Yes	Yes	c	a	b	c	Yes	Yes	Yes	c	a	c	Govindpur
c	c	Yes	Yes	Yes	Yes	Yes			c	c	Yes	b	b	Yes	Yes	c	c	Yes	Yes	Yes	c	c	c	Gadhatar
c	c	Yes	Yes	Yes	Yes	Yes			c	c	b	a	b	Yes	Yes	c	c	Yes	Yes	Yes	c	Yes	c	Sons
c	c	c	c	Yes	Yes	Yes			b	c	b	Yes	Yes	c	Yes	b	Yes	Yes	Yes	Yes	c	c	c	Patma
c	Yes	Yes	Yes	Yes	Yes	Yes			c	c	c	Yes	Yes	c	Yes	c	Yes	Yes	Yes	Yes	Yes	Yes	c	Chirmi
c	a	c	a	Yes	Yes	Yes			c	c	c	Yes	Yes	c	b	c	c	Yes	Yes	Yes	b	b	c	Indarpur
c	Yes	Yes	Yes	Yes	Yes	Yes			c	c	c	Yes	b	c	Yes	c	c	Yes	Yes	Yes	b	b	c	Khandhaura
c	c	b	b	b	Yes	Yes			c	c	c	Yes	a	c	a	b	c	Yes	Yes	Yes	c	Yes	c	Ganeshpur

n. If not available within the village , the distance range where facility is available is given).											Availability of electricity (Yes/No)	Land Use					
											Nearest Town		Area under different types of l				
1	2	92	93	94	95	96	97	98	99	100	101	102	103	104	105	106	107
		Cinema / Video Hall	Public Library	Public Reading Room	Newspaper Supply	Assembly Polling station	Birth & Death Registration Office	Power Supply for Domestic Use (ED)	Power Supply for Agricultural Use (EAG)	Power Supply for Commercial Use (EC)	Power Supply for All Uses (EA)	Name	Distance range code i.e. a for < 5 Kms, b for 5-10 Kms and c for 10+ kms .	Forests	Area under Non-agricultural Uses	Barren and Un-cultivable land	Permanent Pastures and Other Grazing Lands
31	Dubchhola	b	b	Yes	Yes	Yes	Yes	No	No	No	Yes	Chirmiri	b	88.2	21	0	175.2
32	Akharadand	b	b	Yes	Yes	Yes	Yes	No	No	No	Yes	Chirmiri	c	10.2	9.1	0	113.8
33	Barampur	b	b	Yes	Yes	Yes	Yes	No	No	No	Yes	Chirmiri	c	0	24.2	0	178.5
34	Majhauri	b	b	Yes	Yes	Yes	a	No	No	No	Yes	Chirmiri	c	4	15	4.6	135.9
35	Sainda	b	b	Yes	Yes	Yes	Yes	No	No	No	Yes	Chirmiri	c	8.5	31.9	37.8	132.9
36	Piparbahara	b	b	Yes	Yes	Yes	a	No	No	No	Yes	Chirmiri	c	0	34.6	0	128.6
37	Shivpur	c	c	c	Yes	Yes	Yes	No	No	No	Yes	Chirmiri	c	0	46.2	9.2	265.9
38	Bardar	b	b	Yes	b	Yes	Yes	No	No	No	Yes	Chirmiri	c	114.3	44.7	40.2	182.5
39	Ratanpur	b	b	c	Yes	Yes	Yes	No	No	No	Yes	Chirmiri	c	4.5	148	25.8	0
40	Koteya	c	c	c	c	Yes	a	No	No	No	Yes	Chirmiri	c	19.5	163.4	41.1	0
41	Dhanpur	c	c	c	c	Yes	b	No	No	No	Yes	Chirmiri	c	0	300.6	3.3	0
42	Bodemuda	b	b	c	b	Yes	Yes	No	No	No	Yes	Chirmiri	c	17.5	382.6	12.4	0
43	Pendari	c	c	c	c	Yes	Yes	No	No	No	Yes	Chirmiri	c	205.7	326.2	39.1	0
44	Giddhmudi	c	c	c	c	Yes	Yes	No	No	No	Yes	Chirmiri	c	0	275.7	88	0
45	Lakdapara	c	c	a	c	Yes	a	No	No	No	Yes	Chirmiri	c	0	45.4	3.6	183
46	Thaggaon	b	b	Yes	Yes	Yes	Yes	No	No	No	Yes	Chirmiri	c	46.3	80.5	0	597.6
47	Khadgawan	c	c		Yes	Yes	Yes	No	No	No	Yes	Chirmiri	c	3.4	115.3	30.2	171.7
48	Singhpur	b	b	a	b	a	a	No	No	No	No	Chirmiri	c	0.3	14.8	0	16.9
49	Podidih	b	b		b	Yes	Yes	No	No	No	Yes	Chirmiri	c	1.6	39.8	13	99.7
50	Kondangi	b	b	a	b	Yes	a	No	No	No	Yes	Chirmiri	c	31.4	28.5	0	46.7
51	Karwa	c	c	b	c	Yes	b	No	No	No	No	Chirmiri	c	0	35.8	0.3	269.6
52	Kanharbahara	c	c	a	c	Yes	a	No	No	No	Yes	Chirmiri	c	45.2	15.9	5	50.6
53	Jilibandh	c	c	Yes	c	Yes	Yes	No	No	No	Yes	Chirmiri	c	2.2	33.3	0.2	139.7
54	Duggi	c	c	c	Yes	Yes	Yes	No	No	No	Yes	Chirmiri	c	64.4	31	0.1	304.3
55	Singhat	c	c	a	Yes	Yes	a	No	No	No	Yes	Chirmiri	c	0	20.6	6.6	171.2
56	Banjaridand	c	c		c	Yes	Yes	No	No	No	Yes	Baikunthpur	c	0	17.5	0	282
57	Govindpur	c	c	a	c	Yes	a	No	No	No	Yes	Baikunthpur	c	81.9	45.4	0	179.6
58	Gadhatar	c	c		c	Yes	Yes	No	No	No	Yes	Baikunthpur	c	0	8.7	0	626.5
59	Sons	c	c		c	Yes	Yes	No	No	No	Yes	Baikunthpur	c	0	6.9	0	232.4
60	Patma	c	c	Yes	Yes	Yes	Yes	No	No	No	Yes	Chirmiri	c	0	27.5	0	411.7
61	Chirmi	c	c	Yes	Yes	Yes	Yes	No	No	No	Yes	Baikunthpur	c	208.6	240.1	2.7	148.3
62	Indarpur	c	c	Yes	c	Yes	Yes	No	No	No	Yes	Baikunthpur	c	207.6	49.8	25.5	273
63	Khandhaura	c	c	b	c	Yes	b	No	No	No	Yes	Baikunthpur	c	231.7	37.8	2.3	45.1
64	Ganeshpur	c	c	a	Yes	Yes	a	No	No	No	Yes	Chirmiri	c	0	29.8	0.3	245.7

Land Use and use (in hectares rounded up to one decimal place)														Area irrigated by source (in hectare).			Name of three most important commodities manufacture d			Name of Village	Serial Number
Land Under Miscellaneous Tree Crops etc.	Culturable Waste Land	Fallow lands other than current fallows	Current Fallows	Net Area Sown	Total Irrigated Land Area	Total Un-irrigated Land Area	Canals (C)	Wells/Tube-wells(W/TW)	Tanks/Lakes(T/L)	Water Falls(WF)	Others(O)	First	Second	Third							
108	109	110	111	112	113	114	115	116	117	118	119	120	121	122	2	1					
0	5.5	55.8	34.7	363.5	3.5	369.2	0	1.2	0	0	2.3				Dubchhola	31					
0	0.6	72.2	19	325.5	4	336.1	0	1.4	0	0	2.6				Akharadand	32					
0	0.1	29.8	14.7	225.4	11	255.1	0	4	0	0	7				Barampur	33					
0	0	73.9	61.7	219.2	3.5	215.7	0	3.5	0	0	0				Majhauri	34					
0	0	57.2	54.1	224.6	3.1	221.4	0	3.1	0	0	0				Sainda	35					
0	11	62.8	61.6	202.7	4	192.3	0	4	0	0	0				Piparbahara	36					
0	0	84.8	84.1	357.2	6.2	351	5.2	1	0	0	0				Shivpur	37					
0	0	77.2	40.8	441.6	16.1	425.5	13.2	2.9	0	0	0				Bardar	38					
0	0	84.1	37.2	346.5	6.7	339.8	0	2.7	0	0	4				Ratanpur	39					
0	0	22.8	20.7	178.8	1.1	177.7	0	1.1	0	0	0				Koteya	40					
0	0	16.5	4.8	157.7	0.6	157.1	0	0.6	0	0	0				Dhanpur	41					
0	0	21.2	25.4	315.8	0.9	314.9	0	0.9	0	0	0				Bodemuda	42					
0	0	57.1	17.8	293.8	2	291.8	0	1	0	0	1				Pendari	43					
0	0	94.5	73.4	296.4	3.6	292.7	0	1.6	0	0	2				Giddhmudi	44					
0	0	28.4	31.4	131.6	3.3	128.3	0	3.3	0	0	0				Lakdapara	45					
0	0	87.1	63.6	662.2	2.8	659.4	0	0	0	0	0				Thaggaon	46					
0	0	66.9	68.8	742.6	19.7	723	12.2	1.8	3.3	0	2.3				Khadgawan	47					
0	0	5.8	2	44.7	0.5	44.3	0	0.5	0	0	0				Singhpur	48					
2.9	0	4.2	13.2	228.7	1.1	227.6	1.1	0	0	0	0				Podidih	49					
0	0	13.4	7.2	216.5	10.6	205.9	0	3	0	0	7.6				Kondangi	50					
0	0	54.8	38.3	229.9	3.6	226.3	0	2.6	0	0	1				Karwa	51					
0	0	26.4	22.6	148.2	2.9	145.3	0	0.5	0	0	2.4				Kanharbahara	52					
0	0	68.9	25.6	303.8	0.8	303	0	0.8	0	0	0				Jilibandh	53					
0	0	17.4	4	442.6	4.9	420.8	0	3.3	0	0	1.6				Duggi	54					
0	0	15.3	3.2	234.3	2.6	261.6	0	2.6	0	0	0				Singhat	55					
0	0	95.7	110.1	508.4	32.7	531.2	20	8	0	0	4.7				Banjaridand	56					
0	1.7	30.5	24.3	270.6	3.2	294.3	0	1	0	0	2.2				Govindpur	57					
0	0	22.3	20.1	392.3	12.7	413.7	0	4	0	0	8.7				Gadhtar	58					
0	0	16	20.2	399.8	4.7	423.5	0	1	0	0	3.7				Sons	59					
0	0	58.2	4.6	459	4.4	461.1	0	3	0	0	1.4				Patma	60					
0	0	91.4	77.2	750.4	31.7	718.7	27.3	2.4	0	0	2				Chirmi	61					
0	0	18	15.4	325.4	2.7	322.7	0	1.7	0	0	1				Indarpur	62					
0	0	18.7	16.3	344.9	2	342.9	0	1	0	0	1				Khandhaura	63					
0	0	12.7	7.6	209.9	5	211.1	0	2.8	0	0	2.2				Ganeshpur	64					

Sr.No.	Name village	Location code no.	Total area of the village (in hectares rounded up to one decimal place)	Total population (2011 census)	Number of households (2011 census)	Number of educational amenities available. (If not available within the village , the distance range code viz; a for < 5 Kms, b for 5-10 Kms and c for 10+ kms of nearest place where facility is available is given).														
						Pre-Primary school (PP)	Primary school (P)	Middle school (M)	Secondary School (S)	Senior Secondary school (SS)	Degree college of arts science & commerce (ASC)	Engineering college(EC)	Medical college (MC)	Management institute (MI)	Polytechnic (Pt)	Vocational training school /ITI	Non-formal training centre (NFTC)	Special school for disabled (SSD)	Others (specify)	
1	2	3	4	5	6	7	8	9	10	11	12	13	14	15	16	17	18	19	20	
65	Padita	431801	211.6	607	132	b	1	a	b	b	c	c	c	c	c	c				
66	Sawla	431802	469.6	1265	279	b	3	2	a	b	c	c	c	c	c	c				
67	Chotesalhi	431803	911.3	1369	275	b	1	1	b	b	c	c	c	c	c	c				
68	Badesalhi	431804	1509.3	2342	480	b	2	1	b	b	c	c	c	c	c	c				
69	Bachara	431805	581.5	1249	259	a	2	1	a	a	c	c	c	c	c	c				
70	Pondi	431806	899.2	3237	714		5	2	2	2	c	c	c		c	c				
71	Sakariya	431807	454.5	1728	402		1	1	a	a	c	c	c		c	c				
72	Tolanga	431808	772.7	2528	562		2	1	a	a	c	c	c		c	c				
73	Tamdand	431809	722.8	1019	177	c	2	1	b	b	c	c	c	c	c	c				
74	Chopan	431810	184.7	296	61	c	1	a	b	b	c	c	c		c	c	c			
75	Kadambahara	431811	360.3	688	153	c	2	1	b	b	c	c	c	c	c	c				
76	Jilda	431812	1202.9	2172	488	c	2	1	a	a	c	c	c	c		c				
77	Bharda	431813	637.1	1037	226	c	2	1	a	b	c	c	c	c	c	c	c			
78	Amka	431814	310.4	814	188		1	1	1	b	c	c	c	c	c	c	c			
79	Chhuri	431815	358.3	535	133	c	2	1		b	c	c	c	c	c	c	c			
80	Ganpatpur	431816	148.6	158	44		1	a	c	c	c	c	c	c	c	c				
81	Bari	431817	965.8	928	228	c	2	2	a	b	c	c	c	c	c	c	c			
82	Badekelua	431818	991.6	1556	372		2	1	b	c	c	c	c	c	c	c				
83	Mugum	431819	969.5	909	222	c	2		a	b	c	c	c	c	c	c	c			
84	Lotabahara	431820	374.6	631	147	b	1	b	b	b	c	c	c	c	c	c				
85	Tedama	431821	972.6	1061	253		2	1	b	b	c	c	c	c	c	c				
86	Baima	431822	852.2	1936	478		3	1	b	b	c	c	c	c	c	c				
87	Sagarpur	431823	517	427	94		1	a	c	c	c	c	c	c	c	c				
88	Gangapur	431824	294.5	339	59		1	b	c	c	c	c	c	c	c		c			
89	Gengi	431825	872.9	1603	354		1	1	c	c	c	c	c	c	c	c				
90	Baherabandh	431826	49.9	88	22	c					c									
91	Makundpur	431827	0	404	100	c	1	b	b	c	c	c	c	c	c	c	b			
92	Bahalpur	431828	553.6	335	70	c	1	a	b	b	c	c	c	c	c	c				
Block T O T A L :			58935.8	104440	22872	0	168	71	11	7	0	0	0	0	0	0	2	0	0	
District T O T A L :			237032.1	453618	108193	52	906	406	65	36	1	0	0	0	0	1	16	0	0	

Number of Medical Amenities available. (If not available within the village, the distance range code viz; a for < 5 Kms, b for 5-10 Kms and c for 10+ kms of nearest place where facility is available is given).											Number of Non-Government Medical Amenities available.				Availability of drinking water - Yes / No							Name village				
Community health centre (CHC)	Primary health centre (PHC)	Primary health sub centre (PHS)	Maternity and child welfare centre (MCW)	T.B. clinic (TBC)	Hospital-allopathic (HA)	Hospital-alternative medicine (HO)	Dispensary (D)	Veterinary hospital (VH)	Mobile health clinic (MHC)	Family welfare centre (FWC)	Charitable non Govt. hospital/Nursing home.	Medical practitioner with MBBS Degree	Medical practitioner with other degree	Medical practitioner with no degree	Traditional practitioner and faith healer .	Medicine Shop	Others	Tap water (Treated/Untreated)	Well water (Covered / Uncovered well)	Hand Pump	Tube wells / Bore well		Spring	River / Canal	Tank / Pond / Lake	Others
21	22	23	24	25	26	27	28	29	30	31	32	33	34	35	36	37	38	39	40	41	42	43	44	45	46	
b	b	b	b	c		c	c	b	c	c	0	0	0	0	0	0	0	No	Yes	Yes	No	No	No	No	No	Padita
b	b	1	b	c		c	c	b	c	c	0	0	0	0	0	0	0	No	Yes	Yes	No	No	Yes	Yes	No	Sawla
b	b	b	b	c		c	c	b	b	c	0	0	0	0	0	0	0	No	Yes	Yes	No	No	No	Yes	No	Chhotesalhi
c	b	1	b	c		c	1	b	c	c	0	0	0	0	0	0	0	No	Yes	Yes	No	No	Yes	Yes	No	Badesalhi
b	b	b	b	c		c	c	b	c	c	0	0	0	0	0	0	0	No	Yes	Yes	No	No	No	Yes	No	Bachara
c	1	1	1	1		1	1	c	c	c	0	0	3	0	0	2	0	No	Yes	Yes	No	No	No	Yes	No	Pondi
c	a	a	a	a		a	a	c	c	c	0	1	0	0	0	0	0	No	Yes	Yes	No	No	No	Yes	No	Sakariya
c	a	1	a	a		a	a	c	c	c	0	0	0	0	0	0	0	No	Yes	Yes	No	No	No	Yes	No	Tolanga
c	b	a	a	b		c	b	a	b	c	0	0	0	0	0	0	0	No	Yes	Yes	No	No	Yes	Yes	No	Tamdand
c	b	a	b	b		c	c	b	c	c	0	0	0	0	0	0	0	No	Yes	Yes	No	No	No	Yes	No	Chopan
c	b	b	b	b		c	b	b	c	c	0	0	0	0	0	0	0	No	Yes	Yes	No	No	No	Yes	No	Kadambahara
c	a	1	1	a		c	a	a	c	c	0	0	0	0	0	0	0	No	Yes	Yes	Yes	No	Yes	Yes	No	Jilda
c	b	1	b	b		c	c	b	c	c	0	0	0	0	0	0	0	No	Yes	Yes	Yes	No	No	Yes	No	Bharda
c	b	c	c						c	c	0	2	0	0	0	0	0	No	Yes	Yes	Yes	No	No	Yes	No	Amka
c	b	a	b	b		c	c	b	c	c	0	0	0	0	0	0	0	No	Yes	Yes	No	No	No	No	No	Chhuri
c	c	a	c	c		c	c	c	c	c	0	0	0	0	0	0	0	No	Yes	Yes	No	No	No	Yes	No	Ganpatpur
c	b		b	b		c	c	b	c	c	0	0	0	0	0	0	0	No	Yes	Yes	No	No	Yes	No	No	Bari
c	c	1	c	c		c	c	c	c	c	0	0	0	0	0	0	0	No	Yes	Yes	No	No	No	Yes	No	Badekelua
c	b	a	b	b		c	c	b	c	c	0	0	0	0	0	0	0	No	Yes	Yes	Yes	No	Yes	Yes	No	Mugum
b	b	b	b	c		c	c	b	c	c	0	0	0	0	0	0	0	No	Yes	Yes	No	No	No	No	No	Lotabahara
c	b	b	b	c		b	b	c	c	c	0	0	0	0	0	0	0	No	Yes	Yes	No	No	Yes	Yes	No	Tedama
c	b	1	b	c		b	b	c	c	c	0	0	0	0	0	0	0	No	Yes	Yes	No	No	No	Yes	No	Baima
c	c	a	c	c		c	c	c	c	c	0	0	0	0	0	0	0	No	Yes	Yes	No	No	No	Yes	No	Sagarpur
c	c	b	c	c		c	c	c	c	c	0	0	0	0	0	0	0	No	Yes	Yes	No	No	Yes	Yes	No	Gangapur
c	c	c	c	c		c	c	c	c	c	0	0	0	0	0	0	0	No	Yes	Yes	No	No	Yes	Yes	No	Gengi
c	c	b	c	c		c	c	c	c	c	0	0	0	0	0	0	0	No	Yes	Yes	No	No	No	No	No	Baherabandh
c	b	b	c	c		c	c	c	c	c	0	0	0	0	0	0	0	No	Yes	Yes	No	No	No	Yes	No	Makundpur
c	b	b	b	b		c	b	b	b	b	0	0	0	0	0	0	0	Yes	Yes	Yes	Yes	No	Yes	Yes	No	Bahalpur
0	6	25	3	2	0	0	3	3	0	0	0	8	3	0	0	4	0	5	92	92	12	1	39	74	0	
2	24	135	12	8	0	10	16	23	7	0	3	15	41	25	30	28	1	86	614	621	124	47	350	415	0	

Sr.No.	Name village	Availability of toilet & others Yes / No				Communication and transport facilities (If amenities available code -Yes is given except for Village Pin Code ,If not available within the village , the distance range code viz; a for < 5 Kms, b for 5-10 Kms and c for 10+ kms of nearest place where facility is available is given).																
		Community toilet including bath.	Community toilet excluding bath.	Rural sanitary mart or sanitary hardware outlet available near the village.	Community bio- gas or recycle of waste for productive use.	Post office(PO)	Sub post office (SPO)	Post & Telegraph office (P&TO)	Village Pin Code	Telephones (Land lines)	Public call office (PCO)	Mobile phone coverage	Internet cafes/ Common service centre (CSC)	Private courier facility	Bus service (Public & Private)	Railway stations	Auto/Modified Autos	Taxis and Vans	Tractors	Cycle-pulled rickshaws(Manual & Machine driven)	Carts driven by animals	Sea /River ferry service
1	2	47	48	49	50	51	52	53	54	55	56	57	58	59	60	61	62	63	64	65	66	67
65	Padita	No	No	No	No	c	b	c	497449	c	c	b	c	c	c	c	c	c	c	c	c	b
66	Sawla	No	No	No	No	b	b	c	497449	c	c	b	c	c	Yes	c	c	c	c	c	c	Yes
67	Chhotesalhi	No	No	No	No	b	b	c	495330	c	c	c	c	c	Yes	c	c	c	c	c	c	Yes
68	Badesalhi	No	No	No	No	c	c	c	494447	c	c	Yes	c	c	Yes	c	c	c	c	Yes	Yes	Yes
69	Bachara	No	No	No	No	a	a	c	494447	c	c	a	c	c	Yes	c	c	c	c	c	c	Yes
70	Pondi	No	No	No	No	Yes	Yes	c	496661	c	c	Yes	c	c	Yes	c	c	c	c	Yes	Yes	Yes
71	Sakariya	No	No	No	No	c	c	c	496661	c	c	Yes	c	c	Yes	c	c	c	c	c	c	Yes
72	Tolanga	No	No	No	No	c	c	c	496227	c	c	Yes	c	c	Yes	c	c	c	c	Yes	Yes	Yes
73	Tamdand	No	No	No	No	Yes	Yes	Yes	491888	Yes	Yes	Yes	c	c	Yes	c	c	Yes	Yes	Yes	Yes	Yes
74	Chopan	No	No	No	No	c	b	c	495330	c	c	Yes	c	c	c	c	c	c	c	c	c	a
75	Kadambahara	No	No	No	No	c	b	b	491107	c	b	Yes	b	c	c	c	a	Yes	Yes	Yes	Yes	a
76	Jilda	No	No	No	No	c	b	b	491107	c	a	Yes	a	c	Yes	c	c	Yes	Yes	Yes	Yes	Yes
77	Bharda	No	No	No	No	c	b	c	495330	c	c	Yes	c	c	c	c	c	c	c	c	c	Yes
78	Amka	No	No	No	No	c	b	c	494447	c	c	Yes	c	c	Yes	c	c	Yes	Yes	Yes	Yes	Yes
79	Chhuri	No	No	No	No	c	b	c	495330	c	c	Yes	c	c	c	c	c	c	Yes	Yes	Yes	Yes
80	Ganpatpur	No	No	No	No	c	c	c	495330	c	c	b	c	c	c	c	c	c	c	c	c	b
81	Bari	No	No	No	No	c	b	c	495330	c	c	Yes	c	c	Yes	c	c	c	Yes	Yes	Yes	Yes
82	Badekelua	No	No	No	No	c	c	c	494447	c	c	a	c	c	c	c	c	c	c	c	c	Yes
83	Mugum	No	No	No	No	c	b	c	496661	c	b	Yes	c	c	Yes	c	c	c	a	Yes	Yes	Yes
84	Lotabahara	No	No	No	No	b	b	c	491107	c	c	b	c	c	Yes	c	c	c	c	c	c	b
85	Tedama	No	No	No	No	b	b	c	496227	c	c	b	c	c	Yes	c	c	b	b	Yes	Yes	Yes
86	Baima	No	No	No	No	b	b	c	495330	c	c	Yes	c	c	Yes	c	c	b	b	Yes	Yes	Yes
87	Sagarpur	No	No	No	No	c	c	c	496661	c	c	a	c	c	c	c	c	c	c	c	c	b
88	Gangapur	No	No	No	No	c	c	c	495330	c	c	b	c	c	c	c	c	c	c	c	c	b
89	Gengi	No	No	No	No	c	c	c	495330	c	c	b	c	c	Yes	c	c	c	c	c	c	Yes
90	Baherabandh	No	No	No	No	c	c	c	495330	c	c	b	c	c	c	c	c	c	Yes	Yes	Yes	b
91	Makundpur	No	No	No	No	c	c	c	496336	c	c	Yes	c	c	c	c	c	c	Yes	Yes	Yes	Yes
92	Bahalpur	No	No	No	No	b	b	b	497335	b	b	b	b	b	Yes	c	c	b	b	b	b	b
Block TOTAL :		0	0	0	0	11	6	1	92	3	3	60	0	2	58	0	0	7	57	20	59	0
District TOTAL :		4	1	8	1	46	27	4	623	55	25	431	5	7	302	8	19	65	316	33	385	0

Village connected to highways,village roads, banks & credit societies (If amenities available code -Yes is given, If not available within the village , the distance range code viz; a for < 5 Kms, b for 5-10 Kms and c for 10+ kms of nearest place where facility is available is given).

Availability of miscellaneous facilities (If amenities available code -Yes is given, If not available within the village , the distance range code viz; a for < 5 Kms, b for 5-10 Kms and c for 10+ kms of nearest place where facility is available is given).

68	69	70	71	72	73	74	75	76	77	78	79	80	81	82	83	84	85	86	87	88	89	90	91	
Connected to national highway(NH)	Connected to state highway(SH)	Connected to major district road (MDR)	Connected to others district road	Pucca roads	Kutchcha roads	Water bounded macadam(WBM) roads	Navigable waterway (river/canal)(NW)	Footpaths (FP)	Commercial & Co-operative Banks	ATM	Agricultural Credit Societies	Self-Help Group (SHG)	Public distribution system (PDS) shop	Mandis / Regular market	Weekly Haat	Agricultural marketing society	Integrated Child Development Scheme (Nutritional Centres)	Anganwadi Centre (Nutritional Centres)	Others (Nutritional Centres)	ASHA (Accredited Social Health Activist)	Community centre with/without TV	Sports Field,	Sports Club / Recreation Centre	
c	b	c	Yes	Yes	Yes	Yes			c	c	c	Yes	Yes	Yes	Yes	c	c	Yes	Yes	Yes	c	c	c	Padita
c	Yes	c	Yes	Yes	Yes	Yes			b	c	c	Yes	Yes	c	Yes	c	c	Yes	Yes	Yes	c	Yes	c	Sawla
c	Yes	Yes	Yes	Yes	Yes	Yes			b	c	b	a	a	Yes	Yes	c	c	Yes	Yes	Yes	c	c	c	Chhotosalhi
a	Yes	Yes	Yes		Yes	Yes			b	c	b	Yes	Yes	Yes	Yes	Yes	c	Yes	Yes	Yes	c	Yes	b	Badesalhi
c	c	c	c	Yes	Yes	Yes			c	c	b	Yes	a	Yes	Yes	c	Yes	Yes	Yes	Yes	c	c	c	Bachara
c	c	Yes	Yes	Yes	Yes				Yes	c	Yes	Yes	Yes	c	Yes	c	c	Yes	Yes	Yes	a	Yes	c	Pondi
c	c	c	Yes	Yes	Yes				a	c	a	Yes	Yes	Yes	a	c	c	Yes	Yes	Yes	a	Yes	c	Sakariya
c	c	c	Yes	Yes	Yes				a	c	a	Yes	Yes	c	a	c	c	Yes	Yes	Yes	a	Yes	c	Tolanga
c	a	Yes	Yes	Yes	Yes	Yes			c	c	b	Yes	Yes	c	a	b	Yes	Yes	Yes	Yes	c	Yes	b	Tamdand
c	c	c	a	a	Yes	Yes			b	c	c	a	a	c	a	c	c	Yes	Yes	Yes	c	c	c	Chopan
c	c	a	Yes	Yes	Yes	Yes			b	c	b	b	a	Yes	b	b	Yes	Yes	Yes	Yes	c	Yes	b	Kadambahara
c	c	c	Yes	Yes	Yes	Yes			a	c	Yes	Yes	Yes	c	a	Yes	Yes	Yes	Yes	Yes	c	Yes	a	Jilda
c	c	c	c	Yes	Yes	Yes			b	c	c	Yes	Yes	c	Yes	c	c	Yes	Yes	Yes	c	Yes	c	Bharda
c	c	c	c	Yes	Yes				b	c	c	Yes	Yes	Yes	Yes	c	c	Yes	Yes	Yes	Yes	Yes	c	Amka
c	c	c	c	Yes	Yes	Yes			b	c	c	Yes	Yes	c	a	c	c	Yes	Yes	Yes	c	c	c	Chhuri
c	c	c	a	a	Yes				c	c	c	Yes	b	Yes	Yes	c	c	Yes	Yes	Yes	c	c	c	Ganpatpur
c	Yes	Yes	Yes	Yes	Yes	Yes			b	c	c	Yes	Yes	c	c	c	c	Yes	Yes	Yes	c	c	c	Bari
c	c	c	a	Yes	Yes				c	c	c	Yes	Yes	c	c	c	c	Yes	Yes	Yes	c	c	c	Badekelua
c	c	Yes	Yes	Yes	Yes	Yes			b	c	c	Yes	a	a	c	c	c	Yes	Yes	Yes	c	c	c	Mugum
c	Yes	Yes	Yes	Yes	Yes	Yes	Yes		b	c	b	b	a	Yes	Yes	c	c	Yes	Yes	Yes	c	c	c	Lotabahara
c	c	c	b	Yes	Yes				c	c	c	Yes	Yes	b	Yes	c	Yes	Yes	Yes	Yes	c	b	c	Tedama
c	c	b	b	Yes	c	b	Yes		c	c	c	Yes	Yes	b	b	c	c	Yes	Yes	Yes	c	b	c	Baima
c	c	c	c	Yes	Yes				c	c	c	Yes	a	c	c	c	c	Yes	Yes	Yes	c	c	c	Sagarpur
c	c	c	c	Yes	Yes				c	c	c	Yes	b	c	c	c	c	Yes	Yes	c	c	c	c	Gangapur
c	c	c	Yes	Yes	Yes	a			c	c	c	Yes	Yes	Yes	b	c	c	Yes	Yes	Yes	c	c	c	Gengi
a	c	c	a	a	Yes				c	c	c	Yes	b	Yes	Yes	c	c	Yes	Yes	Yes	c	c	c	Baherabandh
c	c	c	Yes		Yes				c	c	c	Yes	b	c	b	c	c	Yes	Yes	Yes	c	c	c	Makundpur
c	b	Yes	Yes	Yes	Yes			Yes	b	b	b	b	a	c	a	b	b	Yes	Yes	a	b	a	a	Bahalpur
0	14	32	55	71	90	58	5	0	3	0	6	78	51	27	37	4	12	92	92	86	3	32	1	
29	87	205	302	392	603	431	23	8	20	1	17	543	236	83	106	16	39	595	623	589	32	229	10	

n. If not available within the village , the distance range where facility is available is given).											Availability of electricity (Yes/No)		Land Use				
											Nearest Town		Area under different types of				
1	2	Cinema / Video Hall	Public Library	Public Reading Room	Newspaper Supply	Assembly Polling station	Birth & Death Registration Office	Power Supply for Domestic Use (ED)	Power Supply for Agricultural Use (EAG)	Power Supply for Commercial Use (EC)	Power Supply for All Uses (EA)	Name	Distance range code i.e. a for < 5 Kms, b for 5-10 Kms and c for 10+ kms .	Forests	Area under Non-agricultural Uses	Barren and Un-cultivable land	Permanent Pastures and Other Grazing Lands
65	Padita	c	Yes	Yes	c	Yes	Yes	No	No	No	Yes	Baikunthpur	c	0	14.8	0	56.4
66	Sawla	c	Yes	Yes	c	Yes	Yes	No	No	No	Yes	Baikunthpur	c	0	28.1	0.7	83.5
67	Chhotesalhi	c	c	c	Yes	Yes	No	No	No	Yes	Baikunthpur	c	16.6	46.3	0.7	287.3	
68	Badesalhi	c	c	Yes	Yes	Yes	Yes	No	No	No	Yes	Chirmiri	c	386.4	89.6	43	353.1
69	Bachara	c	c	c	Yes	Yes	No	No	No	Yes	Baikunthpur	c	0	27	10.7	125.6	
70	Pondi	c	c	Yes	Yes	Yes	Yes	No	No	No	Yes	Baikunthpur	c	0	65.4	1.3	54.7
71	Sakariya	c	c	Yes	Yes	Yes	Yes	No	No	No	Yes	Baikunthpur	c	0	20.1	0.5	15.4
72	Tolanga	c	c	Yes	Yes	Yes	Yes	No	No	No	Yes	Baikunthpur	c	0	75.9	28.3	15.4
73	Tamdand	c	c	Yes	c	Yes	Yes	No	No	No	Yes	Khadgawan	c	130.6	62.6	0.5	96.5
74	Chopan	c	c	c	a	a	Yes	Yes	No	No	Baikunthpur	c	2.6	2.6	11.5	78.2	
75	Kadambahara	c	c	a	c	Yes	a	No	No	No	Yes	Baikunthpur	c	111.9	22.2	2	62.9
76	Jilda	c	c	Yes	c	Yes	Yes	No	No	No	Yes	Chirmiri	c	380.4	69.4	7.4	18.5
77	Bharda	c	c	Yes	Yes	Yes	Yes	Yes	Yes	No	No	Baikunthpur	c	108.6	32	2	90
78	Amka	c	c	Yes	Yes	Yes	Yes	No	No	No	Yes	Chirmiri	c	13.3	21.6	0	51.6
79	Chhuri	c	c	c	Yes	Yes	No	No	No	No	Yes	Baikunthpur	c	0	27.6	36.8	70.2
80	Ganpatpur	c	c	c	Yes	Yes	No	No	No	No	Yes	Chirmiri	c	52.9	5.5	0	2
81	Bari	c	c	Yes	c	Yes	Yes	No	No	No	Yes	Baikunthpur	c	373.3	33.1	201.3	40.7
82	Badkelua	c	c	Yes	c	Yes	Yes	No	No	No	Yes	Chirmiri	c	37.2	40.4	148.2	128.3
83	Mugum	c	c	Yes	c	Yes	Yes	No	No	No	Yes	Baikunthpur	c	447.5	34.5	51.6	133
84	Lotabahara	c	c	c	Yes	Yes	Yes	No	No	No	Baikunthpur	c	36	16	5.8	40.7	
85	Tedama	c	c	Yes	c	Yes	Yes	No	No	No	Yes	Chirmiri	c	0	80	41.4	515.2
86	Baima	c	c	Yes	c	Yes	Yes	No	No	No	Yes	Chirmiri	c	0	63.4	1.7	75
87	Sagarpur	c	c	c	Yes	Yes	Yes	No	No	No	Chirmiri	c	0	20.4	118.9	246	
88	Gangapur	c	c	b	c	a	b	Yes	No	No	No	Chirmiri	c	4.2	32.1	44.8	102
89	Gengi	c	c	Yes	c	Yes	Yes	Yes	No	No	No	Chirmiri	c	151	109.3	0	70.3
90	Baherabandh	c	c	c	Yes	Yes	Yes	No	No	No	Chirmiri	c	10.4	0	0	0	
91	Makundpur	c	c	Yes	c	Yes	Yes	Yes	Yes	No	No	Chirmiri	c	0	0	0	0
92	Bahalpur	b	b	a	b	a	a	No	No	No	Yes	Chirmiri	c	433.3	20	0	0
Block T O T A L :		0	2	43	21	85	68	24	13	0	66	0	0	9649.2	4936.7	1663.7	10075.1
District T O T A L :		1	13	228	182	474	323	311	149	0	197	0	0	57150.8	19212.2	13449.2	20949.6

Land Use and use (in hectares rounded up to one decimal place)												Area irrigated by source (in hectare).			Name of three most important commodities manufacture d			Name of Village	Serial Number
Land Under Miscellaneous Tree Crops etc.	Culturable Waste Land	Fallow lands other than current fallows	Current Fallows	Net Area Sown	Total Irrigated Land Area	Total Un-irrigated Land Area	Canals (C)	Wells/Tube-wells(W/TW)	Tanks/Lakes(T/L)	Water Falls(WF)	Others(O)	First	Second	Third					
108	109	110	111	112	113	114	115	116	117	118	119	120	121	122	2	1			
0	0	0.7	0	139.7	1	142.8	0	1	0	0	0				Padita	65			
0	0	14.3	19.8	323.2	153.1	170.7	131.4	11.8	10	0	0				Sawla	66			
0	0	28.2	27.7	504.5	2.6	515.3	0	2.6	0	0	0				Chhotesalhi	67			
0	0	23.7	51.6	561.9	286.5	342.3	275.6	11	0	0	0				Badesalhi	68			
0	0	18.6	21.9	377.6	5.6	372	0	5.6	0	0	0				Bachara	69			
0.4	0	36.5	57.6	683.4	17.6	709.2	0	17.6	0	0	0				Pondi	70			
0	0	44.6	15	359	26.3	380.1	0	26.3	0	0	0				Sakariya	71			
0	0	55.4	56.4	541.2	24	582.5	0	24	0	0	0				Tolanga	72			
0	0	91.8	45.4	295.3	28.9	266.4	19.7	9.2	0	0	0				Tamdand	73			
0	0	31.9	9.4	48.5	1.5	47.1	0	1.5	0	0	0				Chopan	74			
0	0	25.2	18.4	117.7	0.4	117.2	0	0.2	0	0	0.2				Kadambahara	75			
0	0	35.8	88.2	603.2	3.8	599.4	0	2.7	0	0	1				Jilda	76			
0	0	61.6	45.4	297.5	3.1	294.4	0	3.1	0	0	0				Bharda	77			
0	0	18.2	19.8	185.9	3.3	182.6	0	3.3	0	0	0				Amka	78			
0	0	22.4	34.1	167	1.7	165.4	0	1.7	0	0	0				Chhuri	79			
0	0	9.5	4.1	74.7	0	74.7	0	0	0	0	0				Ganpatpur	80			
0	0	23.8	68.1	225.3	3.2	222.2	0	3.2	0	0	0				Bari	81			
0	0	115.4	8	514.1	2	512.1	0	0.5	0	0	1.5				Badekelua	82			
0	0	14.1	17.6	271.2	0.2	271	0	0.2	0	0	0				Mugum	83			
0	0	19.6	35.6	221	3.8	217.1	0	3.8	0	0	0				Lotabahara	84			
0	0	40.5	15.2	280.2	0.8	279.4	0	0	0	0	0.8				Tedama	85			
0	0	52.1	18.4	641.6	5.5	636	0	1	2	0	2.5				Baima	86			
0	0	3	1	127.6	0	127.6	0	0	0	0	0				Sagarpur	87			
0	0	10.2	13.5	87.8	0	87.8	0	0	0	0	0				Gangapur	88			
0	0	29.1	52.5	460.8	1.1	459.7	0	0.5	0	0	0.6				Gengi	89			
0	0	5.1	15.4	19	0	0	0	0	0	0	0				Baherabandh	90			
0	0	0	0	0	0	0	0	0	0	0	0				Makundpur	91			
0	0	0	0	100.3	0	0	0	0	0	0	0				Bahalpur	92			
3.5	56	3349	2893	26309.5	945.2	22676.8	505.7	223.6	17	0									
732.7	1237.9	11796.8	15021.8	97479.5	7661.2	92469.2	4058.4	1135.1	166	184.4									

APPENDIX-I
SUMMARY SHOWING TOTAL NUMBER OF VILLAGES HAVING

Sr. No.	Name of CD block	Total number of inhabited villages in the C. D. block	Total population of C.D. block	Villages having educational institutions							
				Pre-primary school	Primary school	Middle school	Secondary school	Senior secondary school (SS)	Degree college of arts & commerce	Degree college of engineering	Medical college
1	2	3	4	5	6	7	8	9	10	11	12
1	Bharatpur(Janakpur)	175	88750	10	165	79	9	7	1	0	0
2	Baikunthpur	125	126446	8	123	75	18	11	0	0	0
3	Sonhat	104	48474	13	100	61	9	5	0	0	0
4	Manendragarh	127	85508	8	115	71	10	4	0	0	0
5	Khadgawan	92	104440	0	89	66	10	6	0	0	0
	Total	623	453618	39	592	352	56	33	1	0	0

Sr. No.	Name of CD block	Villages having Medical institutions							
		Community health centre	Primary health centre	Primary health sub centre	Maternity and child welfare centre	T.B. clinic	Hospital-allopathic	Hospital-alternative medicine	Dispensary
1	2	20	21	22	23	24	25	26	27
1	Bharatpur(Janakpur)	1	5	29	5	3	0	3	4
2	Baikunthpur	0	5	36	1	1	0	3	2
3	Sonhat	1	4	22	3	0	0	2	5
4	Manendragarh	0	4	23	0	1	0	0	1
5	Khadgawan	0	6	25	3	2	0	0	3
	Total	2	24	135	12	7	0	8	15

Sr. No.	Name of CD block	Villages having drinking water						
		Tap water (treated/un treated)	Well water (covered/uncovered well)	Hand pump	Tubewell/borewell	Spring	River/canal	Tank/ pond/ lake
1	2	36	37	38	39	40	41	42
1	Bharatpur(Janakpur)	9	175	175	18	23	103	103
2	Baikunthpur	13	124	125	61	4	81	88
3	Sonhat	24	102	102	26	8	54	68
4	Manendragarh	35	121	127	7	11	73	82
5	Khadgawan	5	92	92	12	1	39	74
	Total	86	614	621	124	47	350	415

VILLAGE DIRECTORY
EDUCATIONAL, MEDICAL AND OTHER AMENITIES - CD BLOCK LEVEL

Villages having educational institutions (contd.)							Name of CD block	Sr. No.
Management institute	Polytechnic	Vocational training school/ITI	Non-formal training centre	Special school for disabled	Others (specify)	No educational facility		
13	14	15	16	17	18	19	2	1
0	0	0	1	0	0	10	Bharatpur(Janakpur)	1
0	0	0	0	0	0	2	Baikunthpur	2
0	0	1	7	0	0	4	Sonhat	3
0	0	0	0	0	0	12	Manendragarh	4
0	0	0	1	0	0	3	Khadgawan	5
0	0	1	9	0	0	31	Total	

Villages having Medical institutions (contd.) ...								Name of CD block	Sr. No.
Veterinary hospital	Mobile health clinic	Family welfare centre	Medical practioner (with MBBS Degree)	Medical practioner (with other degree)	Medicine shop	Others	No medical facility		
28	29	30	31	32	33	34	35	2	1
7	4	0	3	4	1	0	142	Bharatpur(Janakpur)	1
7	1	0	1	6	4	0	82	Baikunthpur	2
3	0	0	1	5	1	1	70	Sonhat	3
1	0	0	1	4	3	0	102	Manendragarh	4
3	0	0	5	1	3	0	64	Khadgawan	5
21	5	0	11	20	12	1	460	Total	

Villages having Post & Telegraph									Name of CD block	Sr. No.
Others	No drinking water facility	Post office	Sub post office	Post & telegraph office	Phone (land lines)	Public call office	Mobile phone coverage	Internet cafes/ Common service centre		
43	44	45	46	47	48	49	50	51	2	1
0	0	15	12	1	15	5	98	1	Bharatpur(Janakpur)	1
0	0	12	7	1	8	8	115	2	Baikunthpur	2
0	0	3	2	1	13	2	61	2	Sonhat	3
0	0	5	0	0	16	7	97	0	Manendragarh	4
0	0	11	6	1	3	3	60	0	Khadgawan	5
0	0	46	27	4	55	25	431	5	Total	

APPENDIX-I

SUMMARY SHOWING TOTAL NUMBER OF VILLAGES HAVING

Sr. No.	Name of CD block	Villages having transport							Banks		Credit societies
		Village roads-pucca road	Bus service (public/private)	Rail-way station	Auto/modi fied autos	Taxi & vans	Tractors	Navigable water ways (river/canal/sea ferry service)	Commercial & co-operative	ATM	
1	2	52	53	54	55	56	57	58	59	60	61
1	Bharatpur(Janakpur)	66	57	0	0	18	47	10	3	1	2
2	Baikunthpur	110	64	2	15	27	116	0	2	0	1
3	Sonhat	50	52	0	2	2	59	4	9	0	6
4	Manendragarh	95	71	6	2	11	37	4	3	0	2
5	Khadgawan	71	58	0	0	7	57	5	3	0	6
	Total	392	302	8	19	65	316	23	20	1	17

APPENDIX IA - VILLAGE DIRECTORY

VILLAGES BY NUMBER OF PRIMARY SCHOOL

Serial number	Name of C.D. block	Total number of inhabited villages	Number of primary schools				
			None	One	Two	Three	Four+
1	2	3	4	5	6	7	8
1	Bharatpur(Janakpur)	175	10	134	23	4	4
2	Baikunthpur	125	2	71	25	12	15
3	Sonhat	104	4	80	14	3	3
4	Manendragarh	127	12	86	18	8	3
5	Khadgawan	92	3	37	35	11	6
	Total	623	31	408	115	38	31

APPENDIX IB - VILLAGE DIRECTORY

VILLAGES BY PRIMARY, MIDDLE AND SECONDARY SCHOOLS

Serial number	Name of C. D. block	Total number of inhabited villages	Type of educational institutions available			
			No School	At least one primary school and no middle school	At least one primary school and one middle school	At least one middle school and one secondary school
1	2	3	4	5	6	7
1	Bharatpur(Janakpur)	175	10	86	79	9
2	Baikunthpur	125	2	48	75	18
3	Sonhat	104	4	39	61	9
4	Manendragarh	127	12	44	71	10
5	Khadgawan	92	3	23	66	10
	Total	623	31	240	352	56

VILLAGE DIRECTORY

EDUCATIONAL, MEDICAL AND OTHER AMENITIES - CD BLOCK LEVEL

Villages having recreation facility				Miscellaneous				Villages having power supply		Name of CD block	Sr. No.
Cinema / video halls	Public library	Public reading rooms	Availability of news paper	Public distribution system (PDS) shop	Weekly haat	Assembly polling station	Birth & death registration	Available	Not available	2	1
62	63	64	65	66	67	68	69	70	71		
1	4	45	11	48	20	124	84	98	77	Bharatpur(Janakpur)	1
0	2	60	75	59	21	100	65	120	5	Baikunthpur	2
0	4	27	33	28	15	78	52	90	14	Sonhat	3
0	1	53	42	50	13	87	54	110	17	Manendragarh	4
0	2	43	21	51	37	85	68	90	2	Khadgawan	5
1	13	228	182	236	106	474	323	508	115	Total	

APPENDIX I - VILLAGE DIRECTORY

VILLAGES WITH DIFFERENT SOURCES OF DRINKING WATER FACILITIES AVAILABLE

Sr.No.	Name of C.D.Block	Number of villages with different sources of drinking water facilities available				
		Only tap (treated/ untreated)	Only well (covered / uncovered)	Only tubewell /borewell	Only handpump	More than one source only from tap, well, tubewell,hand pump
1	2	3	4	5	6	7
1	Bharatpur(Janakpur)	0	0	0	0	175
2	Baikunthpur	0	0	0	1	124
3	Sonhat	0	1	0	1	101
4	Manendragarh	0	0	0	5	122
5	Khadgawan	0	0	0	0	92
	Total	0	1	0	7	614

APPENDIX II - VILLAGE DIRECTORY

VILLAGES WITH 5,000 AND ABOVE POPULATION WHICH DO NOT HAVE ONE OR MORE AMENITIES

Sr. No.	Name of CD Block	Name of village	Location code number	Popula- tion	Amenities not available (indicate N.A. where amenity not available)						
					Senior secondary school	College	Primary health sub centre	Tap drinking water	Bus facility	Appro- ach by pucca road	Banks
1	2	3	4	5	6	7	8	9	10	11	12
1	Baikunthpur	Bodar	431451	5089	N.A.	N.A.	Available	Available	Available	Available	N.A.
2	Baikunthpur	Patna	431480	5124	Available	N.A.	Available	Available	Available	Available	Available

**APPENDIX III - VILLAGE DIRECTORY
LAND UTILISATION DATA IN RESPECT OF CENSUS TOWNS**

Sr. No.	Name of Census Towns and Block within Bracket	Total Area	Forests	Area under Non-agricultural Uses	Barren and Uncultivable land	Permanent Pastures and Grazing Lands	Land Under Miscellaneous Tree Crops etc.	Culturable Waste Land	Follow Lands other than Current Fallows	Current Fallows	Net Area Sown	Total Irrigated Land Area	Total Un-irrigated Land area
1	2	3	4	5	6	7	8	9	10	11	12	13	14
1	Katkona (Baikunthpur)	312											-----Break up of area not available-----

**APPENDIX IV - VILLAGE DIRECTORY
C.D. BLOCK WISE LIST OF INHABITED VILLAGES WHERE NO AMENITY OTHER THAN DRINKING WATER FACILITY IS AVAILABLE**

NAME OF THE DISTRICT : KORIYA

Serial number	Location code number	Name of village
1	2	3

Serial number	Location code number	Name of village
1	2	3

-----Nil-----

APPENDIX V - VILLAGE DIRECTORY
SUMMARY SHOWING NUMBER OF VILLAGES NOT HAVING SCHEDULED CASTES POPULATION

Serial number	Name of C.D. block	Total villages	Uninhabited villages	Inhabited villages	Number of inhabited villages having no Scheduled Castes population
1	2	3	4	5	6
1	Bharatpur(Janakpur)	183	8	175	92
2	Baikunthpur	125	0	125	35
3	Sonhat	105	1	104	42
4	Manendragarh	131	4	127	64
5	Khadgawan	92	0	92	20
	Total	636	13	623	253

APPENDIX VI - VILLAGE DIRECTORY
SUMMARY SHOWING NUMBER OF VILLAGES NOT HAVING SCHEDULED TRIBES POPULATION

Serial number	Name of C.D. block	Total villages	Uninhabited villages	Inhabited villages	Number of inhabited villages having no Scheduled Tribes population
1	2	3	4	5	6
1	Bharatpur(Janakpur)	183	8	175	6
2	Baikunthpur	125	0	125	0
3	Sonhat	105	1	104	2
4	Manendragarh	131	4	127	1
5	Khadgawan	92	0	92	0
	Total	636	13	623	9

APPENDIX VIIA
LIST OF VILLAGES ACCORDING TO THE PROPORTION OF THE SCHEDULED CASTES TO THE TOTAL
POPULATION BY RANGES

Name of the District : Koriya

Range of Scheduled Castes population (percentages)	Location code number	Name of village	Range of Scheduled Castes population (percentages)	Location code number	Name of village
1	2	3	1	2	3
CD Block: BHARATPUR(JANAKPUR)(0001)			Nil	431285	Bhawarkhoh
Nil	431193	Barchha	Nil	431286	Chutki
Nil	431194	Satkyari	Nil	431288	Mantoliya
Nil	431196	Ghughari	Nil	431289	Dandwajhar
Nil	431202	Chhirhatola	Nil	431290	Manaura
Nil	431206	Poonji	Nil	431292	Sutari
Nil	431207	Markhohi	Nil	431295	Dhanauli
Nil	431211	Ghordhara	Nil	431298	Larghadandi
Nil	431214	Pandri	Nil	431299	Parewadol
Nil	431216	Domhara	Nil	431302	Karwa
Nil	431219	Singrauli	Nil	431303	Deogarhkhoh
Nil	431222	Dongritola	Nil	431304	Badwar
Nil	431223	Badkadol	Nil	431305	Ohaniya
Nil	431225	Patwahi	Nil	431310	Baghwar
Nil	431226	Jardol	Nil	431313	Narayanpur
Nil	431229	Dongritola	Nil	431314	Patparha
Nil	431230	Sirkhola	Nil	431315	Kudra
Nil	431232	Ganjar	Nil	431316	Dulari
Nil	431242	Mantoliya	Nil	431317	Kormo
Nil	431243	Patpartola	Nil	431318	Katrengei
Nil	431244	Gadwar	Nil	431319	Dhab
Nil	431258	Koilara	Nil	431320	Chuil
Nil	431259	Kurkuti	Nil	431321	Patasi
Nil	431260	Potta Jhorki	Nil	431322	Katharradol
Nil	431263	Girwani	Nil	431327	Thorgi
Nil	431264	Sagra	Nil	431328	Khohra
Nil	431265	Balauda	Nil	431330	Neruwa
Nil	431266	Nagri	Nil	431331	Rajrawal
Nil	431267	Matta	Nil	431333	Gidher
Nil	431268	Masaura	Nil	431335	Sarangwah
Nil	431270	Seri	Nil	431336	Masarra
Nil	431271	Uchehra	Nil	431337	Dhummadol
Nil	431272	Tartora	Nil	431338	Jamuniha
Nil	431273	Tikaritola	Nil	431344	Muluknar
Nil	431274	Khandakhoh	Nil	431345	Chhatauda
Nil	431278	Mohantola	Nil	431350	Mongra
Nil	431279	Pichhaura Bandh	Nil	431351	Badgaon Khurd
Nil	431280	Khetauli	Nil	431352	Sukhad
Nil	431281	Benipura	Nil	431353	Khokhaniya
Nil	431282	Karimati	Nil	431354	Gopatnagar
Nil	431283	Harri	Nil	431355	Sonwahi
			Nil	431357	Sitapur

VILLAGE AND TOWN DIRECTORY

Range of Scheduled Castes population (percentages)	Location code number	Name of village	Range of Scheduled Castes population (percentages)	Location code number	Name of village
1	2	3	1	2	3
Nil	431361	Chikhali	Less than 5	431343	Kamarjee
Nil	431362	Bagridand	Less than 5	431348	Risagada
Nil	431364	Jhanpar	Less than 5	431349	Thiskoli
Nil	431365	Botaraksa	Less than 5	431363	Kudri
Nil	431366	Ghatma	Less than 5	431368	Rusani
Nil	431367	Kesaunda	Less than 5	431371	Janaura
Nil	431369	Dhab Tumadi	Less than 5	431372	Badgaon Kalan
Nil	431370	Baghail	5 - 10	431197	Bela
Nil	431373	Badera	5 - 10	431199	Harchoka
Nil	431374	Maniyari	5 - 10	431205	Jawaritola
Less than 5	431192	Badwahi	5 - 10	431220	Kuwari
Less than 5	431195	Mehdauli	5 - 10	431227	Janakpur
Less than 5	431204	Udaki	5 - 10	431236	Malakdol
Less than 5	431208	Padauli	5 - 10	431249	Phuljhar
Less than 5	431209	Janua	5 - 10	431262	Ramgarh
Less than 5	431210	Deogarh	5 - 10	431277	Bahrasi
Less than 5	431215	Belgaon	5 - 10	431296	Barauta
Less than 5	431231	Chanti	5 - 10	431300	Juili
Less than 5	431234	Ghatai	5 - 10	431306	Kannoj
Less than 5	431235	Kanjia	5 - 10	431308	Semriha
Less than 5	431239	Bhumka	5 - 10	431325	Sadantola
Less than 5	431245	Chandela	5 - 10	431341	Naugai
Less than 5	431248	Sanbora	5 - 10	431347	Murkil
Less than 5	431251	Toji	5 - 10	431360	Raunk
Less than 5	431253	Kuwarpur	11 - 20	431212	Charkhar
Less than 5	431254	Ara	11 - 20	431213	Naudhiya
Less than 5	431255	Kaklendi	11 - 20	431224	Bharatpur
Less than 5	431256	Toja	11 - 20	431238	Mannodh
Less than 5	431257	Mathmaur	11 - 20	431241	Pondi
Less than 5	431269	Kudra	11 - 20	431247	Gadhaura
Less than 5	431276	Kashitola	11 - 20	431252	Jolgi
Less than 5	431284	Umarwah	11 - 20	431261	Jaiti
Less than 5	431287	Dhobatal	11 - 20	431301	Mainpur
Less than 5	431291	Barail	11 - 20	431342	Neur
Less than 5	431293	Ranpa	11 - 20	431358	Katwar
Less than 5	431294	Khamraudh	21 - 30	431198	Madisarai
Less than 5	431297	Dundhasi	21 - 30	431200	Karri
Less than 5	431307	Barhori	21 - 30	431201	Chidaula
Less than 5	431309	Hathwari	21 - 30	431218	Amaradandi
Less than 5	431311	Bhagwanpur	21 - 30	431221	Larkonda
Less than 5	431312	Rend	21 - 30	431233	Jamthan
Less than 5	431323	Aktawar	21 - 30	431240	Tilauli
Less than 5	431324	Ghaghara	21 - 30	431275	Lakhantola
Less than 5	431326	Lawahori	21 - 30	431359	Deosil
Less than 5	431332	Khirki	41 - 50	431217	Harrai
Less than 5	431334	Kotadol	41 - 50	431246	Darritola
Less than 5	431339	Bhumka			

Range of Scheduled Castes population (percentages)	Location code number	Name of village	Range of Scheduled Castes population (percentages)	Location code number	Name of village
1	2	3	1	2	3
CD Block: BAIKUNTHPUR(0002)			Less than 5	431403	Salba
Nil	431376	Lotanpara	Less than 5	431411	Putadand
Nil	431378	Dudhniya Khurd	Less than 5	431416	Piparhiya
Nil	431386	Sitapur	Less than 5	431420	Narsinghpur
Nil	431394	Shankarpur	Less than 5	431421	Deori
Nil	431395	Dongripara	Less than 5	431422	Kot
Nil	431400	Bhandarpara	Less than 5	431423	Saraigahana
Nil	431402	Surmi	Less than 5	431433	Kanchanpur
Nil	431406	Khairatidand	Less than 5	431434	Basudeopur
Nil	431407	Bakira	Less than 5	431443	Jharnapara
Nil	431408	Tegani	Less than 5	431447	Golhaghat
Nil	431410	Matijhariya	Less than 5	431454	Dabripara
Nil	431412	Amarpur	Less than 5	431458	Pasla
Nil	431414	Robo	Less than 5	431461	Jamghana
Nil	431418	Parcha	Less than 5	431462	Hathwar
Nil	431424	Mudijhariya	Less than 5	431467	Murma
Nil	431425	Modipara	Less than 5	431468	Anga
Nil	431427	Bhakhhar	Less than 5	431475	Sorga
Nil	431429	Jampani	Less than 5	431477	Bilaro
Nil	431430	Dobhapani	Less than 5	431478	Nandbhan
Nil	431432	Telaidhar	Less than 5	431485	Jamdi
Nil	431437	Charpara	Less than 5	431491	Chirguda
Nil	431439	Barpara	Less than 5	431492	Ranai
Nil	431440	Chopan	Less than 5	431497	Jagdishpur
Nil	431442	Jataseamar	Less than 5	431499	Madanpur
Nil	431445	Kadamnara	5 - 10	431379	Tilwandand
Nil	431446	Raghubirpur	5 - 10	431389	Urumdunga
Nil	431448	Jaipur	5 - 10	431391	Khanda
Nil	431455	Targawan	5 - 10	431396	Gadbadi
Nil	431457	Rampur	5 - 10	431399	Dhodhibahra
Nil	431459	Shivpur	5 - 10	431405	Meko
Nil	431464	Manpur	5 - 10	431409	Dohadapara
Nil	431472	Bardiya	5 - 10	431413	Mansukh
Nil	431483	Jampara	5 - 10	431415	Chilka
Nil	431489	Ajokalan	5 - 10	431419	Narkeli
Nil	431498	Dharampur	5 - 10	431428	Badgaon
Less than 5	431375	Jagatpur	5 - 10	431431	Korchadand
Less than 5	431377	Ratga	5 - 10	431436	Amapara
Less than 5	431381	Umjhar	5 - 10	431438	Tamjeera
Less than 5	431382	Vishunpur	5 - 10	431441	Sanbothapara
Less than 5	431383	Junapara	5 - 10	431449	Kudeli
Less than 5	431384	Chharchha	5 - 10	431450	Sarbhoka
Less than 5	431385	Rakya	5 - 10	431451	Bodar
Less than 5	431390	Ani	5 - 10	431452	Khodri
Less than 5	431393	Phulpur	5 - 10	431456	Amhar
Less than 5	431401	Karildhowa	5 - 10	431460	Kotaktal
			5 - 10	431471	Pipardand

VILLAGE AND TOWN DIRECTORY

Range of Scheduled Castes population (percentages)	Location code number	Name of village	Range of Scheduled Castes population (percentages)	Location code number	Name of village
1	2	3	1	2	3
5 - 10	431476	Tengni	Nil	431526	Jogia
5 - 10	431479	Karahiya Khand	Nil	431527	Kanto
5 - 10	431481	Katora	Nil	431528	Seradand
5 - 10	431484	Karji	Nil	431529	Chandha
5 - 10	431493	Chhindiya	Nil	431530	Gidher
5 - 10	431495	Dumariya	Nil	431531	Dewtidand
5 - 10	431496	Durgapur	Nil	431532	Harridih
11 - 20	431380	Nagar	Nil	431537	Kadna
11 - 20	431387	Dudhaniya Kalan	Nil	431540	Amra
11 - 20	431388	Cherwapara	Nil	431542	Badra
11 - 20	431392	Amgaon	Nil	431544	Khodri
11 - 20	431397	Jaliyadand	Nil	431547	Karri
11 - 20	431398	Sara	Nil	431548	Prihat
11 - 20	431435	Khutrapara	Nil	431549	Rajpuri
11 - 20	431444	Sattipara	Nil	431550	Bhaluwar
11 - 20	431453	Kasara	Nil	431555	Chhigura
11 - 20	431463	Mahora	Nil	431559	Mahuwapara
11 - 20	431466	Khairi	Nil	431562	Palaridand
11 - 20	431469	Putra	Nil	431563	Tanjara
11 - 20	431470	Champajhar	Nil	431564	Thakurhathi
11 - 20	431473	Temri	Nil	431567	Chakdand
11 - 20	431474	Khond	Nil	431568	Dhhumadand
11 - 20	431480	Patna	Nil	431570	Odari
11 - 20	431482	Sawanrawan	Nil	431573	Birawlidand
11 - 20	431486	Girjapur	Nil	431582	Sonari
11 - 20	431487	Pipra	Nil	431589	Angwahi
11 - 20	431488	Ajokhurd	Nil	431591	Kerajharia
11 - 20	431490	Kochila	Nil	431592	Kushmaha
11 - 20	431494	Tenduwa	Nil	431596	Badwar
21 - 30	431417	Basti	Nil	431602	Patthargawan
21 - 30	431426	Patrapali	Nil	431603	Belad
21 - 30	431465	Dakaipara	Less than 5	431507	Salgawan Khurd
31 - 40	431404	Salka	Less than 5	431515	Paschimpara
			Less than 5	431516	Ughaon
			Less than 5	431518	Amratpur
			Less than 5	431519	Khairwaripara
			Less than 5	431521	Sukatara
			Less than 5	431533	Kachohar
			Less than 5	431534	Nignoher
			Less than 5	431535	Banshipur
			Less than 5	431538	Kishori
			Less than 5	431539	Aklasarai
			Less than 5	431541	Bhaiswar
			Less than 5	431551	Amhar
			Less than 5	431552	Bhuiharipara
			Less than 5	431553	Mendra
			Less than 5	431565	Bhattipara
CD Block: SONHAT(0003)					
Nil	431503	Daser	Less than 5	431521	Sukatara
Nil	431504	Kachhuakhoh	Less than 5	431533	Kachohar
Nil	431505	Dhanpur	Less than 5	431534	Nignoher
Nil	431509	Aetwar	Less than 5	431535	Banshipur
Nil	431512	Garnai	Less than 5	431538	Kishori
Nil	431513	Turripani	Less than 5	431539	Aklasarai
Nil	431514	Udheni	Less than 5	431541	Bhaiswar
Nil	431522	Rewala	Less than 5	431551	Amhar
Nil	431523	Maghgawan Khurd	Less than 5	431552	Bhuiharipara
Nil	431524	Kachhadi	Less than 5	431553	Mendra
Nil	431525	Bhagwatpur	Less than 5	431565	Bhattipara

Range of Scheduled Castes population (percentages)	Location code number	Name of village	Range of Scheduled Castes population (percentages)	Location code number	Name of village
1	2	3	1	2	3
Less than 5	431566	Paradol	21 - 30	431543	Jamtikra
Less than 5	431569	Kewrabahra	21 - 30	431546	Pondi
Less than 5	431572	Pipardand	21 - 30	431595	Paharpara
Less than 5	431575	Bodar	21 - 30	431597	Prakashpur
Less than 5	431576	Orgai			
Less than 5	431577	Kailashpur			
Less than 5	431581	Kachhar			
Less than 5	431583	Baswahi	Nil	431607	Dhanhar
Less than 5	431584	Baser	Nil	431608	Hanumanpur
Less than 5	431587	Labji	Nil	431614	Burhwa Dand
Less than 5	431594	Naugai	Nil	431615	Kharla
Less than 5	431600	Sundarpur	Nil	431616	Muddhowa
Less than 5	431604	Rautsarai	Nil	431617	Amadamak
5 - 10	431508	Natwahi	Nil	431619	Shripur
5 - 10	431517	Semariya	Nil	431620	Shrirampur
5 - 10	431520	Singhor	Nil	431622	Mouhari
5 - 10	431545	Rajauli	Nil	431626	Dorki
5 - 10	431556	Sonhat	Nil	431627	Bharatpur
5 - 10	431561	Beliya	Nil	431628	Laxmipur
5 - 10	431574	Kushha	Nil	431629	Chanwaridand
5 - 10	431578	Kachardand	Nil	431630	Shivpur
5 - 10	431580	Ghugra	Nil	431631	Dahiyadand
5 - 10	431590	Pusla	Nil	431632	Dihuli
5 - 10	431593	Katgodi	Nil	431634	Ghodbandha
5 - 10	431601	Majhartola	Nil	431637	Kewti
11 - 20	431501	Goini	Nil	431639	Bichhiyatola
11 - 20	431502	Anandpur	Nil	431640	Dandhanswahi
11 - 20	431506	Kurthi	Nil	431642	Semariya
11 - 20	431510	Ramgarh	Nil	431643	Deora
11 - 20	431511	Chuladar	Nil	431649	Mahai
11 - 20	431536	Nawatola	Nil	431651	Lohari
11 - 20	431557	Salgawan Kalan	Nil	431652	Kapariya
11 - 20	431558	Keshgawan	Nil	431654	Shivgarh
11 - 20	431560	Telimuda	Nil	431655	Vishrampur
11 - 20	431571	Vikarpur	Nil	431656	Ratoura
11 - 20	431579	Madhla	Nil	431658	Bahi
11 - 20	431585	Tarra	Nil	431659	Dharampur
11 - 20	431586	Damuj	Nil	431660	Matukpur
11 - 20	431588	Dudhaniya Khurd	Nil	431662	Newadih
11 - 20	431598	Madhaura	Nil	431665	Padhewa
11 - 20	431599	Latma	Nil	431666	Hanspur
11 - 20	431605	Anandpur	Nil	431667	Nagawan
			Nil	431670	Dhulku
			Nil	431672	Balshiv
			Nil	431673	Garuddol
			Nil	431675	Musara

CD Block: MANENDRAGARH(0004)

VILLAGE AND TOWN DIRECTORY

Range of Scheduled Castes population (percentages)	Location code number	Name of village	Range of Scheduled Castes population (percentages)	Location code number	Name of village
1	2	3	1	2	3
Nil	431676	Putadand	Less than 5	431700	Shankargarh
Nil	431678	Salwa	Less than 5	431702	Belbahara
Nil	431679	Amritdhara	Less than 5	431708	Sidiya Khoh
Nil	431680	Radharamannagar	Less than 5	431712	Mendradol
Nil	431687	Nawapara	Less than 5	431715	Dagaura
Nil	431689	Lai	Less than 5	431716	Bhalaur
Nil	431690	Banji	Less than 5	431723	Tendudand
Nil	431697	Muktiyarpara	Less than 5	431729	Bangi
Nil	431698	Chiraipani	Less than 5	431730	Narayanpur
Nil	431701	Udalkachhar	5 - 10	431621	Charwahi
Nil	431706	Hastinapur	5 - 10	431623	Pasauri
Nil	431707	Naugai	5 - 10	431624	Bulakitola
Nil	431709	Kothari	5 - 10	431647	Kachhod
Nil	431710	Chiutimar	5 - 10	431653	Tarabahara
Nil	431711	Barkela	5 - 10	431671	Bala
Nil	431713	Khairbaha	5 - 10	431677	Pendri
Nil	431714	Bichhali	5 - 10	431682	Ujjiyarpur
Nil	431717	Salhi	5 - 10	431720	Bauridand
Nil	431718	Domanapara	5 - 10	431721	Chaughada
Nil	431724	Parasgadhi	5 - 10	431722	Chanwaridand
Nil	431725	Gidhdand	5 - 10	431726	Chainpur
Nil	431731	Bhauta	5 - 10	431727	Paradol
Nil	431734	Mathanisemar	5 - 10	431733	Kariyabehra
Nil	431735	Mahadeopur	11 - 20	431611	Ghaghra
Nil	431736	Gadrakund	11 - 20	431618	Kalua
Less than 5	431609	Tilokhan	11 - 20	431641	Manwari
Less than 5	431610	Baheratola	11 - 20	431644	Bairagi
Less than 5	431612	Bhuiharipara	11 - 20	431674	Ghutara
Less than 5	431613	Ramanujnagar	11 - 20	431704	Sirouli
Less than 5	431625	Bodritola	11 - 20	431728	Budeli
Less than 5	431633	Birauridand	11 - 20	431732	Chhipchhipi
Less than 5	431635	Rojhi	21 - 30	431663	Sonhari
Less than 5	431636	Dugla	21 - 30	431692	Semara
Less than 5	431638	Kelhari	21 - 30	431693	Sendha
Less than 5	431645	Pahadhanswahi	21 - 30	431695	Sarola
Less than 5	431648	Badkabahara	21 - 30	431705	Pipariya
Less than 5	431668	Biharpur	31 - 40	431650	Rokda
Less than 5	431669	Chharchha	31 - 40	431696	Salka
Less than 5	431681	Sonbarsa	41 - 50	431703	Kathotiya
Less than 5	431683	Barbaspur	41 - 50	431719	Lalpur
Less than 5	431684	Maharajpur	51 - 75	431646	Kerabahara
Less than 5	431685	Darri Tola			
Less than 5	431686	Lohari			
Less than 5	431688	Morga			
Less than 5	431691	Harrapara	Nil	431751	Dhauramuda
Less than 5	431694	Nagpur	Nil	431752	Parsamuda
Less than 5	431699	Sarbhoka	Nil	431753	Belkamar

CD Block: KHADGAWAN(0005)

Range of Scheduled Castes population (percentages)	Location code number	Name of village	Range of Scheduled Castes population (percentages)	Location code number	Name of village
1	2	3	1	2	3
Nil	431755	Magaura	Less than 5	431820	Lotabahara
Nil	431756	Sakada	Less than 5	431821	Tedama
Nil	431757	Amadand	Less than 5	431822	Baima
Nil	431761	Chhote Kaluwa	5 - 10	431738	Dhawalpur
Nil	431763	Balsota	5 - 10	431739	Neori
Nil	431765	Bhandar Dei	5 - 10	431740	Kochaka
Nil	431771	Sainda	5 - 10	431741	Belbehara
Nil	431774	Bardar	5 - 10	431744	Phunga
Nil	431777	Dhanpur	5 - 10	431746	Lalpur
Nil	431784	Singhpur	5 - 10	431747	Salka
Nil	431787	Karwa	5 - 10	431758	Udhanapur
Nil	431800	Ganeshpur	5 - 10	431760	Kaudimar
Nil	431809	Tamdand	5 - 10	431764	Mero
Nil	431810	Chopan	5 - 10	431767	Dubchhola
Nil	431816	Ganpatpur	5 - 10	431768	Akharadand
Nil	431824	Gangapur	5 - 10	431769	Barampur
Nil	431826	Baherabandh	5 - 10	431770	Majhauri
Less than 5	431737	Koda	5 - 10	431773	Shivpur
Less than 5	431742	Dewadand	5 - 10	431779	Pendari
Less than 5	431743	Painari	5 - 10	431780	Giddhmudi
Less than 5	431745	Mahadeopali	5 - 10	431785	Podidih
Less than 5	431748	Mendra	5 - 10	431790	Duggi
Less than 5	431749	Sarastal	5 - 10	431793	Govindpur
Less than 5	431750	Katkona	5 - 10	431796	Patma
Less than 5	431754	Jaroudha	5 - 10	431807	Sakariya
Less than 5	431762	Jadhari	5 - 10	431814	Amka
Less than 5	431766	Bhukbhuki	5 - 10	431823	Sagarpur
Less than 5	431775	Ratanpur	11 - 20	431759	Kadrewa
Less than 5	431776	Koteya	11 - 20	431772	Piparbahara
Less than 5	431778	Bodemuda	11 - 20	431782	Thaggaon
Less than 5	431781	Lakdapara	11 - 20	431786	Kondangi
Less than 5	431783	Khadgawan	11 - 20	431789	Jilibandh
Less than 5	431788	Kanharbahara	11 - 20	431791	Singhat
Less than 5	431792	Banjaridand	11 - 20	431797	Chirmi
Less than 5	431794	Gadhtar	11 - 20	431799	Khandhaura
Less than 5	431795	Sons	11 - 20	431801	Padita
Less than 5	431798	Indarpur	11 - 20	431803	Chhotesalhi
Less than 5	431802	Sawla	11 - 20	431806	Pondi
Less than 5	431804	Badesalhi	11 - 20	431812	Jilda
Less than 5	431805	Bachara	11 - 20	431815	Chhuri
Less than 5	431808	Tolanga	11 - 20	431825	Gengi
Less than 5	431813	Bharda	11 - 20	431827	Makundpur
Less than 5	431817	Bari	11 - 20	431828	Bahalpur
Less than 5	431818	Badekelua	21 - 30	431811	Kadambahara
Less than 5	431819	Mugum			

APPENDIX VII B
LIST OF VILLAGES ACCORDING TO THE PROPORTION OF THE SCHEDULED TRIBES TO THE TOTAL POPULATION BY RANGES

Name of the District : Koriya

Range of Scheduled Tribes population (percentages)	Location code number	Name of village	Range of Scheduled Tribes population (percentages)	Location code number	Name of village
1	2	3	1	2	3
CD Block: BHARATPUR(JANAKPUR)(0001)			51 - 75	431194	Satkyari
			51 - 75	431196	Ghughari
			51 - 75	431200	Karri
Nil	431314	Patparha	51 - 75	431201	Chidaula
Nil	431315	Kudra	51 - 75	431209	Janua
Nil	431316	Dulari	51 - 75	431210	Deogarh
Nil	431327	Thorgi	51 - 75	431213	Naudhiya
Nil	431331	Rajrawal	51 - 75	431216	Domhara
Nil	431333	Gidher	51 - 75	431219	Singrauli
Less than 5	431295	Dhanauli	51 - 75	431221	Larkonda
Less than 5	431317	Kormo	51 - 75	431223	Badkadol
Less than 5	431320	Chuil	51 - 75	431235	Kanjia
Less than 5	431330	Neruwa	51 - 75	431247	Gadhaura
Less than 5	431336	Masarra	51 - 75	431249	Phuljhar
5 - 10	431319	Dhab	51 - 75	431251	Toji
5 - 10	431326	Lawahori	51 - 75	431252	Jolgi
5 - 10	431328	Khohra	51 - 75	431253	Kuwarpur
11 - 20	431224	Bharatpur	51 - 75	431254	Ara
11 - 20	431318	Katrengi	51 - 75	431255	Kaklendi
11 - 20	431335	Sarangwah	51 - 75	431261	Jaiti
11 - 20	431339	Bhumka	51 - 75	431262	Ramgarh
11 - 20	431355	Sonwahi	51 - 75	431266	Nagri
21 - 30	431217	Harrai	51 - 75	431268	Masaura
21 - 30	431227	Janakpur	51 - 75	431270	Seri
21 - 30	431332	Khirki	51 - 75	431271	Uchehra
21 - 30	431345	Chhatauda	51 - 75	431272	Tartora
31 - 40	431218	Amaradandi	51 - 75	431274	Khandakhoh
31 - 40	431238	Mannodh	51 - 75	431275	Lakhantola
31 - 40	431240	Tilauli	51 - 75	431276	Kashitola
31 - 40	431306	Kannoj	51 - 75	431277	Bahrasi
41 - 50	431197	Bela	51 - 75	431284	Umarwah
41 - 50	431198	Madisarai	51 - 75	431285	Bhawarkhoh
41 - 50	431220	Kuwari	51 - 75	431291	Barail
41 - 50	431233	Jamthan	51 - 75	431293	Ranpa
41 - 50	431234	Ghatai	51 - 75	431296	Barauta
41 - 50	431248	Sanbora	51 - 75	431300	Juili
41 - 50	431341	Naugai	51 - 75	431301	Mainpur
41 - 50	431351	Badgaon Khurd	51 - 75	431305	Ohaniya
41 - 50	431362	Bagridand	51 - 75	431310	Baghwar
51 - 75	431192	Badwahi	51 - 75	431311	Bhagwanpur
51 - 75	431193	Barchha	51 - 75	431312	Rend

Range of Scheduled Tribes population (percentages)	Location code number	Name of village	Range of Scheduled Tribes population (percentages)	Location code number	Name of village
1	2	3	1	2	3
51 - 75	431322	Katharradol	76 and above	431269	Kudra
51 - 75	431323	Aktawar	76 and above	431273	Tikaritola
51 - 75	431324	Ghaghara	76 and above	431278	Mohantola
51 - 75	431325	Sadantola	76 and above	431279	Pichhaura Bandh
51 - 75	431334	Kotadol	76 and above	431280	Khetauli
51 - 75	431344	Muluknar	76 and above	431281	Benipura
51 - 75	431348	Risagada	76 and above	431282	Karimati
51 - 75	431358	Katwar	76 and above	431283	Harri
51 - 75	431359	Deosil	76 and above	431286	Chutki
51 - 75	431361	Chikhali	76 and above	431287	Dhobatal
76 and above	431195	Mehdauli	76 and above	431288	Mantoliya
76 and above	431199	Harchoka	76 and above	431289	Dandwajhar
76 and above	431202	Chhirhatola	76 and above	431290	Manaura
76 and above	431204	Udaki	76 and above	431292	Sutari
76 and above	431205	Jawaritola	76 and above	431294	Khamraudh
76 and above	431206	Poonji	76 and above	431297	Dundhasi
76 and above	431207	Markhoi	76 and above	431298	Larghadandi
76 and above	431208	Padauli	76 and above	431299	Parewadol
76 and above	431211	Ghordhara	76 and above	431302	Karwa
76 and above	431212	Charkhar	76 and above	431303	Deogarhkhoh
76 and above	431214	Pandri	76 and above	431304	Badwar
76 and above	431215	Belgaon	76 and above	431307	Barhori
76 and above	431222	Dongritola	76 and above	431308	Semriha
76 and above	431225	Patwahi	76 and above	431309	Hathwari
76 and above	431226	Jardol	76 and above	431313	Narayanpur
76 and above	431229	Dongritola	76 and above	431321	Patasi
76 and above	431230	Sirkhola	76 and above	431337	Dhummadol
76 and above	431231	Chanti	76 and above	431338	Jamuniha
76 and above	431232	Ganjar	76 and above	431342	Neur
76 and above	431236	Malakdol	76 and above	431343	Kamarjee
76 and above	431239	Bhumka	76 and above	431347	Murkil
76 and above	431241	Pondi	76 and above	431349	Thiskoli
76 and above	431242	Mantoliya	76 and above	431350	Mongra
76 and above	431243	Patpartola	76 and above	431352	Sukhad
76 and above	431244	Gadwar	76 and above	431353	Khokhaniya
76 and above	431245	Chandela	76 and above	431354	Gopatnagar
76 and above	431246	Darritola	76 and above	431357	Sitapur
76 and above	431256	Toja	76 and above	431360	Raunk
76 and above	431257	Mathmaur	76 and above	431363	Kudri
76 and above	431258	Koilara	76 and above	431364	Jhanpar
76 and above	431259	Kurkuti	76 and above	431365	Botaraksa
76 and above	431260	Potta Jhorki	76 and above	431366	Ghatma
76 and above	431263	Girwani	76 and above	431367	Kesaunda
76 and above	431264	Sagra	76 and above	431368	Rusani
76 and above	431265	Balauda	76 and above	431369	Dhab Tumadi
76 and above	431267	Matta	76 and above	431370	Baghail

VILLAGE AND TOWN DIRECTORY

Range of Scheduled Tribes population (percentages)	Location code number	Name of village	Range of Scheduled Tribes population (percentages)	Location code number	Name of village
1	2	3	1	2	3
76 and above	431371	Janaura	31 - 40	431420	Narsinghpur
76 and above	431372	Badgaon Kalan	31 - 40	431428	Badgaon
76 and above	431373	Badera	31 - 40	431444	Sattipara
76 and above	431374	Maniyari	31 - 40	431466	Khairi
			31 - 40	431469	Putra
			31 - 40	431493	Chhindiya
			41 - 50	431403	Salba
			41 - 50	431412	Amarpur
			41 - 50	431419	Narkeli
			41 - 50	431438	Tamjeera
			41 - 50	431450	Sarbhoka
			41 - 50	431451	Bodar
			41 - 50	431463	Mahora
			41 - 50	431473	Temri
			41 - 50	431476	Tengni
			51 - 75	431380	Nagar
			51 - 75	431392	Amgaon
			51 - 75	431397	Jaliyadand
			51 - 75	431398	Sara
			51 - 75	431400	Bhandarpara
			51 - 75	431402	Surmi
			51 - 75	431413	Mansukh
			51 - 75	431414	Robo
			51 - 75	431416	Piparhiya
			51 - 75	431421	Deori
			51 - 75	431423	Saraighana
			51 - 75	431425	Modipara
			51 - 75	431434	Basudeopur
			51 - 75	431443	Jharnapara
			51 - 75	431446	Raghubirpur
			51 - 75	431453	Kasara
			51 - 75	431454	Dabripara
			51 - 75	431457	Rampur
			51 - 75	431458	Pasla
			51 - 75	431460	Kotaktal
			51 - 75	431461	Jamghana
			51 - 75	431465	Dakaipara
			51 - 75	431470	Champajhar
			51 - 75	431471	Pipardand
			51 - 75	431475	Sorga
			51 - 75	431483	Jampara
			51 - 75	431497	Jagdishpur
			76 and above	431375	Jagatpur
			76 and above	431376	Lotanpara
			76 and above	431377	Ratga
			76 and above	431378	Dudhniya Khurd
			76 and above	431379	Tilwandand

Range of Scheduled Tribes population (percentages)	Location code number	Name of village	Range of Scheduled Tribes population (percentages)	Location code number	Name of village
1	2	3	1	2	3
76 and above	431384	Chharchha	11 - 20	431580	Ghugra
76 and above	431389	Urumdunga	21 - 30	431556	Sonhat
76 and above	431390	Ani	21 - 30	431568	Dhumadand
76 and above	431391	Khanda	21 - 30	431579	Madhla
76 and above	431393	Phulpur	21 - 30	431581	Kachhar
76 and above	431394	Shankarpur	21 - 30	431590	Pusla
76 and above	431395	Dongripura	21 - 30	431597	Prakashpur
76 and above	431396	Gadbadi	31 - 40	431543	Jamtikra
76 and above	431399	Dhodhibahra	31 - 40	431547	Karri
76 and above	431401	Karildhowa	31 - 40	431557	Salgawan Kalan
76 and above	431406	Khairatidand	31 - 40	431558	Keshgawan
76 and above	431407	Bakira	31 - 40	431560	Telimuda
76 and above	431408	Tegani	31 - 40	431570	Odari
76 and above	431409	Dohadapara	31 - 40	431593	Katgodi
76 and above	431410	Matijhariya	31 - 40	431596	Badwar
76 and above	431411	Putadand	31 - 40	431599	Latma
76 and above	431415	Chilka	41 - 50	431510	Ramgarh
76 and above	431422	Kot	41 - 50	431511	Chuladar
76 and above	431424	Mudijhariya	41 - 50	431567	Chakdand
76 and above	431429	Jampani	41 - 50	431572	Pipardand
76 and above	431430	Dobhapani	41 - 50	431586	Damuj
76 and above	431431	Korchadand	41 - 50	431594	Naugai
76 and above	431432	Telaidhar	51 - 75	431501	Goini
76 and above	431437	Charpara	51 - 75	431507	Salgawan Khurd
76 and above	431439	Barpara	51 - 75	431508	Natwahi
76 and above	431440	Chopan	51 - 75	431517	Semariya
76 and above	431441	Sanbothapara	51 - 75	431521	Sukatara
76 and above	431442	Jatasemar	51 - 75	431541	Bhaiswar
76 and above	431445	Kadamnara	51 - 75	431545	Rajauli
76 and above	431447	Golhaghat	51 - 75	431546	Pondi
76 and above	431448	Jaipur	51 - 75	431548	Prihat
76 and above	431462	Hathwar	51 - 75	431553	Mendra
76 and above	431467	Murma	51 - 75	431561	Beliya
76 and above	431477	Bilaro	51 - 75	431562	Palaridand
76 and above	431478	Nandbhan	51 - 75	431565	Bhattipara
76 and above	431496	Durgapur	51 - 75	431566	Paradol
76 and above	431498	Dharampur	51 - 75	431571	Vikarampur
76 and above	431499	Madanpur	51 - 75	431574	Kushha
			51 - 75	431582	Sonari
			51 - 75	431585	Tarra
			51 - 75	431587	Labji
			51 - 75	431588	Dudhaniya Khurd
			51 - 75	431589	Angwahi
			51 - 75	431591	Kerajharia
			51 - 75	431592	Kushmaha
			51 - 75	431595	Paharpara
			51 - 75	431598	Madhaura
CD Block: SONHAT(0003)					
Nil	431527	Kanto			
Nil	431578	Kachardand			
Less than 5	431544	Khodri			
5 - 10	431577	Kailashpur			
11 - 20	431575	Bodar			
11 - 20	431576	Orgai			

VILLAGE AND TOWN DIRECTORY

Range of Scheduled Tribes population (percentages)	Location code number	Name of village	Range of Scheduled Tribes population (percentages)	Location code number	Name of village
1	2	3	1	2	3
51 - 75	431601	Majhartola	76 and above	431602	Patthargawan
76 and above	431502	Anandpur	76 and above	431603	Belad
76 and above	431503	Daser	76 and above	431604	Rautsarai
76 and above	431504	Kachhuakhoh	76 and above	431605	Anandpur
76 and above	431505	Dhanpur	CD Block: MANENDRAGARH(0004)		
76 and above	431506	Kurthi	Nil	431643	Deora
76 and above	431509	Aetwar	5 - 10	431614	Burhwa Dand
76 and above	431512	Garnai	5 - 10	431690	Banji
76 and above	431513	Turripani	11 - 20	431692	Semara
76 and above	431514	Udheni	21 - 30	431623	Pasauri
76 and above	431515	Paschimpara	21 - 30	431638	Kelhari
76 and above	431516	Ughaon	21 - 30	431639	Bichhiyatola
76 and above	431518	Amratpur	21 - 30	431694	Nagpur
76 and above	431519	Khairwaripara	21 - 30	431696	Salka
76 and above	431520	Singhor	21 - 30	431722	Chanwaridand
76 and above	431522	Rewala	31 - 40	431646	Kerabahara
76 and above	431523	Maghawan Khurd	31 - 40	431693	Sendha
76 and above	431524	Kachhadi	31 - 40	431719	Lalpur
76 and above	431525	Bhagwatpur	41 - 50	431624	Bulakitola
76 and above	431526	Jogia	41 - 50	431641	Manwari
76 and above	431528	Seradand	41 - 50	431660	Matukpur
76 and above	431529	Chandha	41 - 50	431674	Ghutara
76 and above	431530	Gidher	41 - 50	431683	Barbaspur
76 and above	431531	Dewtidand	41 - 50	431695	Sarola
76 and above	431532	Harridih	41 - 50	431703	Kathotiya
76 and above	431533	Kachohar	41 - 50	431726	Chainpur
76 and above	431534	Nignoher	51 - 75	431609	Tilokhan
76 and above	431535	Banshipur	51 - 75	431610	Baheratola
76 and above	431536	Nawatola	51 - 75	431613	Ramanujnagar
76 and above	431537	Kadna	51 - 75	431616	Muddhowa
76 and above	431538	Kishori	51 - 75	431617	Amadamak
76 and above	431539	Aklasarai	51 - 75	431620	Shrirampur
76 and above	431540	Amra	51 - 75	431627	Bharatpur
76 and above	431542	Badra	51 - 75	431628	Laxmipur
76 and above	431549	Rajpuri	51 - 75	431629	Chanwaridand
76 and above	431550	Bhaluwar	51 - 75	431630	Shivpur
76 and above	431551	Amhar	51 - 75	431637	Kewti
76 and above	431552	Bhuiharipara	51 - 75	431642	Semariya
76 and above	431555	Chhigura	51 - 75	431647	Kachhod
76 and above	431559	Mahuwapara	51 - 75	431649	Mahai
76 and above	431563	Tanjara	51 - 75	431650	Rokda
76 and above	431564	Thakurhathi	51 - 75	431651	Lohari
76 and above	431569	Kewrabahra	51 - 75	431653	Tarabahara
76 and above	431573	Birawlidand	51 - 75	431663	Sonhari
76 and above	431583	Baswahi	51 - 75	431675	Musara
76 and above	431584	Baser			
76 and above	431600	Sundarpur			

Range of Scheduled Tribes population (percentages)	Location code number	Name of village	Range of Scheduled Tribes population (percentages)	Location code number	Name of village
1	2	3	1	2	3
51 - 75	431677	Pendri	76 and above	431666	Hanspur
51 - 75	431678	Salwa	76 and above	431667	Nagawan
51 - 75	431682	Ujiyarpur	76 and above	431668	Biharpur
51 - 75	431686	Lohari	76 and above	431669	Chharchha
51 - 75	431691	Harrapara	76 and above	431670	Dhulku
51 - 75	431699	Sarbhoka	76 and above	431671	Bala
51 - 75	431700	Shankargarh	76 and above	431672	Balshiv
51 - 75	431702	Belbahara	76 and above	431673	Garuddol
51 - 75	431704	Sirouli	76 and above	431676	Putadand
51 - 75	431705	Pipariya	76 and above	431679	Amritdhara
51 - 75	431709	Kothari	76 and above	431680	Radharamannagar
51 - 75	431711	Barkela	76 and above	431681	Sonbarsa
51 - 75	431716	Bhalaur	76 and above	431684	Maharajpur
51 - 75	431717	Salhi	76 and above	431685	Darri Tola
51 - 75	431720	Bauridand	76 and above	431687	Nawapara
51 - 75	431721	Chaughada	76 and above	431688	Morga
51 - 75	431723	Tendudand	76 and above	431689	Lai
51 - 75	431725	Gidhdand	76 and above	431697	Mukhtiyarpara
76 and above	431607	Dhanhar	76 and above	431698	Chiraipani
76 and above	431608	Hanumanpur	76 and above	431701	Udalkachhar
76 and above	431611	Ghaghra	76 and above	431706	Hastinapur
76 and above	431612	Bhuiharipara	76 and above	431707	Naugai
76 and above	431615	Kharla	76 and above	431708	Sidiya Khoh
76 and above	431618	Kalua	76 and above	431710	Chiutimar
76 and above	431619	Shripur	76 and above	431712	Mendradol
76 and above	431621	Charwahi	76 and above	431713	Khairbaha
76 and above	431622	Mouhari	76 and above	431714	Bichhali
76 and above	431625	Bodritola	76 and above	431715	Dagaura
76 and above	431626	Dorki	76 and above	431718	Domanapara
76 and above	431631	Dahiyadand	76 and above	431724	Parasgadhi
76 and above	431632	Dihuli	76 and above	431727	Paradol
76 and above	431633	Birauridand	76 and above	431728	Budeli
76 and above	431634	Ghodbandha	76 and above	431729	Bangi
76 and above	431635	Rojhi	76 and above	431730	Narayanpur
76 and above	431636	Dugla	76 and above	431731	Bhauta
76 and above	431640	Dandhanswahi	76 and above	431732	Chhipchhipi
76 and above	431644	Bairagi	76 and above	431733	Kariyabehra
76 and above	431645	Pahadhanswahi	76 and above	431734	Mathanisemar
76 and above	431648	Badkabahara	76 and above	431735	Mahadeopur
76 and above	431652	Kapariya	76 and above	431736	Gadrakund
76 and above	431654	Shivgarh			
76 and above	431655	Vishrampur			
76 and above	431656	Ratoura			
76 and above	431658	Bahi	11 - 20	431807	Sakariya
76 and above	431659	Dharampur	21 - 30	431768	Akharadand
76 and above	431662	Newadih	21 - 30	431805	Bachara
76 and above	431665	Padhewa	21 - 30	431818	Badekelua

CD Block: KHADGAWAN(0005)

VILLAGE AND TOWN DIRECTORY

Range of Scheduled Tribes population (percentages)	Location code number	Name of village	Range of Scheduled Tribes population (percentages)	Location code number	Name of village
1	2	3	1	2	3
31 - 40	431788	Kanharbahara	76 and above	431749	Sarastal
31 - 40	431816	Ganpatpur	76 and above	431750	Katkona
41 - 50	431802	Sawla	76 and above	431751	Dhauramuda
41 - 50	431806	Pondi	76 and above	431752	Parsamuda
41 - 50	431808	Tolanga	76 and above	431753	Belkamar
41 - 50	431811	Kadambahara	76 and above	431754	Jaroudha
41 - 50	431814	Amka	76 and above	431755	Magaura
41 - 50	431824	Gangapur	76 and above	431756	Sakada
51 - 75	431741	Belbehara	76 and above	431757	Amadand
51 - 75	431742	Dewadand	76 and above	431759	Kadrewa
51 - 75	431747	Salka	76 and above	431760	Kaudimar
51 - 75	431758	Udhanapur	76 and above	431761	Chhote Kaluwa
51 - 75	431767	Dubchhola	76 and above	431762	Jadhari
51 - 75	431769	Barampur	76 and above	431763	Balsota
51 - 75	431775	Ratanpur	76 and above	431764	Mero
51 - 75	431782	Thaggaon	76 and above	431765	Bhandar Dei
51 - 75	431783	Khadgawan	76 and above	431766	Bhukbhuki
51 - 75	431786	Kondangi	76 and above	431770	Majhauri
51 - 75	431789	Jilibandh	76 and above	431771	Sainda
51 - 75	431792	Banjaridand	76 and above	431772	Piparbahara
51 - 75	431797	Chirmi	76 and above	431773	Shivpur
51 - 75	431798	Indarpur	76 and above	431774	Bardar
51 - 75	431799	Khandhaura	76 and above	431776	Koteya
51 - 75	431803	Chhotesalhi	76 and above	431777	Dhanpur
51 - 75	431804	Badesalhi	76 and above	431778	Bodemuda
51 - 75	431812	Jilda	76 and above	431779	Pendari
51 - 75	431815	Chhuri	76 and above	431780	Giddhmudi
51 - 75	431817	Bari	76 and above	431781	Lakdapara
51 - 75	431819	Mugum	76 and above	431784	Singhpur
51 - 75	431820	Lotabahara	76 and above	431785	Podidih
51 - 75	431822	Baima	76 and above	431787	Karwa
51 - 75	431823	Sagarpur	76 and above	431790	Duggi
51 - 75	431825	Gengi	76 and above	431791	Singhat
51 - 75	431827	Makundpur	76 and above	431793	Govindpur
51 - 75	431828	Bahalpur	76 and above	431794	Gadhtar
76 and above	431737	Koda	76 and above	431795	Sons
76 and above	431738	Dhawalpur	76 and above	431796	Patma
76 and above	431739	Neori	76 and above	431800	Ganeshpur
76 and above	431740	Kochaka	76 and above	431801	Padita
76 and above	431743	Painari	76 and above	431809	Tamdand
76 and above	431744	Phunga	76 and above	431810	Chopan
76 and above	431745	Mahadeopali	76 and above	431813	Bharda
76 and above	431746	Lalpur	76 and above	431821	Tedama
76 and above	431748	Mendra	76 and above	431826	Baherabandh

SECTION II TOWN DIRECTORY

**STATEMENT
STATUS AND**

Sr. No.	Class, name and civic status of town	Location Code No.	Name of Taluk/ Tahsil/ Police Station/Islands etc.	Name of CD block	Area (sq. Km.)	Number of households including houseless households (2011 Census)	Scheduled Castes Population (2011 Census)	Scheduled Tribes Population (2011 Census)
1	2	3	4	5	6	7	8	9
1	II,Chirmiri (M.Corp), M Corp.	224000000801916	Khadganva	Khadganva	129	19174	10817	11432
2	III,Shivpur Charcha (M),M	2240003232801910	Baikunthpur	Baikunthpur	17.4	5063	2837	3737
3	III,Baikunthpur (M),M	2240003232801911	Baikunthpur	Baikunthpur	38	6289	1850	4197
4	VI,Katkona (CT), CT	2240003232431500	Baikunthpur	Baikunthpur	3.12	1067	748	1321
5	III,Manendragarh (M),M	2240003234801912	Manendragarh	Manendragarh	6.93	7008	2626	3078
6	IV,Khongapani (NP), NP	2240003234801913	Manendragarh	Manendragarh	4.28	3519	3068	3735
7	V,Jhagrakhand (NP), NP	2240003234801914	Manendragarh	Manendragarh	14	1744	882	1741
8	V,Nai-Ledri (NP), NP	2240003234801915	Manendragarh	Manendragarh	1.34	1217	710	980

**STATEMENT
PHYSICAL ASPECT AND**

Sr. No.	Name of town	Physical aspects			Name of and road distance (in kms.) from		
		Rainfall (in mm)	Temperature (in centigrade) Maximum Minimum		State HQ.	District HQ.	Sub-Division/ Taluk/ Tahsil/ Police station/ Development Block/ Island HQ.
1	2	3	4	5	6	7	8
1	Chirmiri (M Corp.)	1332.6	32 17	17	RAIPUR (319)	BAIKUNTHPUR (36)	KHADGANVA (16)
2	Shivpur Charcha (M)	1332.6	32 17	17	RAIPUR (305)	BAIKUNTHPUR (9)	BAIKUNTHPUR (9)
3	Baikunthpur (M)	1268.6	42 6	6	RAIPUR (340)	BAIKUNTHPUR (0)	BAIKUNTHPUR (0)
4	Katkona (CT)	1260.5	42 6	6	RAIPUR (400)	BAIKUNTHPUR (25)	BAIKUNTHPUR (25)
5	Manendragarh (M)	1332.6	32 17	17	RAIPUR (370)	BAIKUNTHPUR (52)	MANENDRAGARH (0)
6	Khongapani (NP)	1221.9	32 17	17	RAIPUR (370)	BAIKUNTHPUR (65)	MANENDRAGARH (12)
7	Jhagrakhand (NP)	1221.9	32 17	17	RAIPUR (327)	BAIKUNTHPUR (54)	MANENDRAGARH (3)
8	Nai-Ledri (NP)	1221.9	32 17	17	RAIPUR (330)	BAIKUNTHPUR (56)	MANENDRAGARH (5)

**- I
GROWTH HISTORY**

Population and growth rate (in brackets) of the town at the Censuses of												Density (2011 Census)	Sex ratio	Sr. No.		
1901	1911	1921	1931	1941	1951	1961	1971	1981	1991	2001	2011	1991	2001	2011		
10	11	12	13	14	15	16	17	18	19	20	21	22	23	24	25	1
0 (0)	0 (0)	0 (0)	0 (0)	10044 (0)	0 (0)	6563 (0)	30105 (358.7)	53015 (26.7)	89460 (205.68)	93373 (4.37)	85317 (-8.63)	661	841	897	923	1
0 (0)	0 (0)	0 (0)	0 (0)	0 (0)	0 (0)	0 (0)	0 (0)	0 (0)	13404 (0)	15217 (13.53)	23514 (54.52)	1353	838	866	930	2
0 (0)	0 (0)	0 (0)	0 (0)	0 (0)	2515 (0)	3262 (29.7)	5065 (55.27)	6530 (28.92)	8316 (27.35)	10077 (21.18)	28431 (182.14)	748	862	848	928	3
0 (0)	0 (0)	0 (0)	0 (0)	0 (0)	0 (0)	0 (0)	0 (0)	0 (0)	0 (0)	0 (0)	4552 (0)	1459	0	0	909	4
0 (0)	0 (0)	0 (0)	0 (0)	5027 (0)	5478 (8.97)	9807 (79.03)	12532 (27.79)	19265 (53.73)	26326 (36.65)	30758 (16.84)	33071 (7.52)	4772	865	889	932	5
0 (0)	0 (0)	0 (0)	0 (0)	0 (0)	0 (0)	0 (0)	0 (0)	0 (0)	14297 (0)	17862 (24.94)	17400 (-2.59)	4065	837	891	937	6
0 (0)	0 (0)	0 (0)	0 (0)	5149 (0)	0 (0)	5745 (0)	8424 (46.63)	11851 (40.68)	13933 (17.57)	7504 (-46.14)	7680 (2.35)	549	897	925	979	7
0 (0)	0 (0)	0 (0)	0 (0)	0 (0)	0 (0)	0 (0)	0 (0)	0 (0)	0 (0)	0 (0)	5334 (0)	3981	0	0	960	8

**- II
LOCATION OF TOWNS, 2009**

Name of and road distance (in kms.) from						Sr. No.
Nearest city with population of one lakh and more	Nearest city with population of five lakh and more	Railway station	Bus route	Name of town		
9	10	11	12	2		1
AMBIKAPUR (112)	RAIPUR (330)	CHIRMIRI (0)	YES (0)	Chirmiri (M Corp.)		1
AMBIKAPUR (84)	RAIPUR (305)	BAIKUNTHPUR ROAD (0)	YES (0)	Shivpur Charcha (M)		2
AMBIKAPUR (77)	JABALPUR (335)	BAIKUNTHPUR ROAD (8)	YES (0)	Baikunthpur (M)		3
AMBIKAPUR (129)	JABALPUR (360)	BAIKUNTHPUR (25)	YES (0)	Katkona (CT)		4
AMBIKAPUR (128)	RAIPUR (370)	MANENDRAGARH (0)	YES (0)	Manendragarh (M)		5
AMBIKAPUR (138)	RAIPUR (370)	MANENDRAGARH (12)	YES (0)	Khongapani (NP)		6
AMBIKAPUR (134)	RAIPUR (327)	MANENDRAGARH (3)	YES (0)	Jhagrakhand (NP)		7
AMBIKAPUR (134)	RAIPUR (330)	MANENDRAGARH (5)	YES (0)	Nai-Ledri (NP)		8

**STATEMENT
CIVIC AND OTHER**

Sr. No.	Name of Town	Road length (in kms.)	System of drainage				Number of latrines			
			Open (OD)	Closed (CD)	Both - Open & Closed (BD)	Nil	Pit System	Flush/Pour Flush (Water borne)	Service	Others
1	2	3	4	5	6	7	8	9	10	11
1	Chirmiri (M Corp.)	60.0	OD	-	-	-	0	206	0	0
2	Shivpur Charcha (M)	38.0	OD	-	-	-	0	4110	0	0
3	Baikunthpur (M)	43.0	-	-	-	Nil	0	253	0	0
4	Katkona (CT)	7.0	-	-	BD	-	272	0	0	0
5	Manendragarh (M)	52.3	-	-	BD	-	0	5105	0	205
6	Khongapani (NP)	33.0	OD	-	-	-	0	2525	0	0
7	Jhagrakhand (NP)	8.7	-	-	-	Nil	0	1000	0	0
8	Nai-Ledri (NP)	2.2	OD	-	-	-	1000	0	0	0

*In case this service is not available in the town, the name of the nearest place and its distance from the town where facility is available has been given

@Two major source only

Abbreviation

TT: Tap water from treated source

TU: Tap water from un-treated source

CW: Covered well

UW: Un-covered well

HP: Hand pump

TW/B: Tubewell /Borehole

RW: Rainwater

S: Spring

TK/P/L: Tank/Pond/Lake

O: Others

OHT: Over head Tank

SR: Service Reservoir

RIG: River Infiltration Gallery

BWP: Bore Well Pumping system

PT: Pressure Tank

N\A,NA,N.A.: Not Available

**STATEMENT
MEDICAL**

Sr. No.	Name of Town	No. of Medical facilities* (with number of beds in brackets)				
		Hospitals (Allopathic & Others)	Dispensaries / Health Center	Family Welfare Center	Maternity and Child Welfare Center	Maternity Homes
1	2	3	4	5	6	7
1	Chirmiri (M Corp.)	4(117)	8(53)	120 Kms.	120 Kms.	200 Kms.
2	Shivpur Charcha (M)	2(75)	3(0)	1(50)	1(50)	1(50)
3	Baikunthpur (M)	4(195)	7(0)	N.A.	7(20)	1(0)
4	Katkona (CT)	10 Kms.	1(10)	10 Kms.	10 Kms.	10 Kms.
5	Manendragarh (M)	20(325)	1(30)	1(1)	1(4)	1(4)
6	Khongapani (NP)	3(5)	1(0)	12 Kms.	12 Kms.	12 Kms.
7	Jhagrakhand (NP)	3 Kms.	1(0)	3 Kms.	3 Kms.	3 Kms.
8	Nai-Ledri (NP)	1(0)	5 Kms.	5 Kms.	5 Kms.	5 Kms.

*If a medical facility is not available in the town, nearest place distance from the town where facility is available has been given

*N.A.:Not Available

**- III
AMENITIES, 2009**

Protected water supply		Fire fighting service*	Electrification (Number of connections)					Name of Town
Source of supply (Codes) @	System of storage with capacity in kilo litres (along with Codes) @		Dome- stic	Indus- trial	Commer- cial	Road lighting (points)	Others	
12	13	14	15	16	17	18	19	2
OHT,	R/C(840)	Yes	2025	25	826	1100	4	Chirmiri (M Corp.)
OHT,	R/C(50000)	No,BAIKUNTHPUR(9)	3225	2000	25	1120	0	Shivpur Charcha (M)
OHT,SR	HP(1700),UW(450)	Yes	3150	39	712	431	55	Baikunthpur (M)
OHT,	TT(475),UW()	No,BAIKUNTHPUR(24)	56	0	0	0	0	Katkona (CT)
OHT,	TT(908),HP()	Yes	5599	117	1584	1350	2350	Manendragarh (M)
OHT,	TT(477)	No,MANENDRAGARH(12)	3504	0	0	694	0	Khongapani (NP)
OHT,	OHT(150)	No,MANENDRAGARH(3)	1836	0	100	496	0	Jhagrakhand (NP)
OHT,	TT(45000)	No,MANENDRAGARH(5)	1000	0	0	70	0	Nai-Ledri (NP)

**- IV
FACILITIES, 2009**

No. of Medical facilities* (with number of beds in brackets)					Charitable Hospital/Nursing Home (Numbers)	Medicine Shop (Numbers)	Name of Town	Sr.No.
T.B.Hospital/ Clinic	Nursing Homes	Veterinary Hospital	Mobile Health Clinic	Others etc.				
8	9	10	11	12	13	14	2	1
200 Kms.	N.A.	1(0)	319 Kms.	N.A.	1	20	Chirmiri (M Corp.)	1
1(50)	N.A.	9 Kms.	N.A.	N.A.	0	6	Shivpur Charcha (M)	2
1(0)	N.A.	1(0)	N.A.	N.A.	0	12	Baikunthpur (M)	3
10 Kms.	N.A.	10 Kms.	10 Kms.	25 Kms.	0	0	Katkona (CT)	4
25 Kms.	N.A.	1(0)	N.A.	N.A.	4	21	Manendragarh (M)	5
12 Kms.	N.A.	12 Kms.	65 Kms.	1(0)	0	2	Khongapani (NP)	6
3 Kms.	N.A.	3 Kms.	N.A.	N.A.	0	3	Jhagrakhand (NP)	7
5 Kms.	N.A.	5 Kms.	N.A.	N.A.	0	2	Nai-Ledri (NP)	8

**STATEMENT
EDUCATIONAL, RECREATIONAL**

Sr. No.	Name of Town	Number of Educational Facilities*				
		Primary school	Middle school	Secondary school	Senior Secondary school	Arts/ Science/ Commerce colleges (of degree level and above)
1	2	3	4	5	6	7
1	Chirmiri (M Corp.)	36	35	6	17	2
2	Shivpur Charcha (M)	25	20	13	7	Baikunthpur(9)
3	Baikunthpur (M)	22	9	5	1	2
4	Katkona (CT)	5	2	Bardiya(4)	Patna(10)	Baikunthpur(25)
5	Manendragarh (M)	28	21	9	7	2
6	Khongapani (NP)	13	10	6	5	Manendragarh(12)
7	Jhagrakhand (NP)	8	6	2	2	Manendragarh(3)
8	Nai-Ledri (NP)	7	4	2	Manendragarh(5)	Manendragarh(5)

Sr. No.	Name of Town	Number of Educational Facilities*			Number of Social, Recreational and Cultural facilities		
		Non-formal Education Center (Sarva Shiksha Abhiyan Center)	Special School for Disabled	Other s	No. of Orphanage Home	Working women's hostels	No. of Old Age Home
1	2	13	14	15	16	17	18
1	Chirmiri (M Corp.)	(0)	Manendragarh(36)	(0)	Ambikapur(120)	Ambikapur(120)	Ambikapur(120)
2	Shivpur Charcha (M)	Baikunthpur(9)	Amakhekha(48)	(0)	Ambikapur(100)	Ambikapur(100)	Ambikapur(100)
3	Baikunthpur (M)	Ambikapur(80)	Manendragarh(55)	(0)	1	Bilaspur(210)	Ambikapur(80)
4	Katkona (CT)	Ambikapur(70)	Manendragarh(75)	(0)	Ambikapur(70)	Bilaspur(245)	Ambikapur(70)
5	Manendragarh (M)	(0)	4	2	Ambikapur(130)	Raipur(370)	Ambikapur(130)
6	Khongapani (NP)	(0)	Manendragarh(12)	(0)	Ambikapur(147)	Raipur(365)	Ambikapur(147)
7	Jhagrakhand (NP)	(0)	Manendragarh(3)	(0)	Ambikapur(130)	Bilaspur(215)	Ambikapur(130)
8	Nai-Ledri (NP)	(0)	Manendragarh(5)	(0)	Ambikapur(135)	Bilaspur(220)	Ambikapur(135)

**STATEMENT
INDUSTRY AND**

Serial Number	Name of Town	Names of three most important commodities manufactured		
		1st	2nd	3rd
1	2	3	4	5
1	Chirmiri (M Corp.)	SURF	BREAD	-
2	Shivpur Charcha (M)	-	-	-
3	Baikunthpur (M)	BASKETRY	EDIBLE OIL	STEEL FURNITURE
4	Katkona (CT)	-	-	-
5	Manendragarh (M)	FURNITURE	GRILL MILL	CHAPPAL
6	Khongapani (NP)	BRICKS	EARTHEN POT	FURNITURE
7	Jhagrakhand (NP)	BRICKS	TILES	-
8	Nai-Ledri (NP)	-	-	-

- V
AND CULTURAL FACILITIES, 2009

Number of Educational Facilities*					Name of Town	Sr. No.
Medical colleges	Engineering colleges	Management Institute/ colleges	Polytechnics	Recognised Shorthand, Typewriting and vocational training institutions		
8	9	10	11	12	2	1
Bilaspur(200)	Bilaspur(200)	Raipur(319)	Ambikapur(120)	2	Chirmiri (M Corp.)	1
Bilaspur(262)	Bilaspur(262)	Raipur(367)	Ambikapur(100)	Baikunthpur(9)	Shivpur Charcha (M)	2
Raipur(340)	Bilaspur(210)	Ambikapur(80)	Ambikapur(80)	Ambikapur(80)	Baikunthpur (M)	3
Raipur(400)	Bilaspur(245)	Raipur(400)	Ambikapur(70)	Ambikapur(70)	Katkona (CT)	4
Bilaspur(220)	Bilaspur(220)	Bilaspur(220)	Ambikapur(130)	1	Manendragarh (M)	5
Bilaspur(225)	Bilaspur(225)	Bilaspur(225)	Ambikapur(147)	Manendragarh(12)	Khongapani (NP)	6
Bilaspur(215)	Bilaspur(215)	Bilaspur(215)	Ambikapur(130)	Manendragarh(3)	Jhagrakhand (NP)	7
Bilaspur(220)	Bilaspur(220)	Bilaspur(220)	Ambikapur(135)	Manendragarh(5)	Nai-Ledri (NP)	8

Number of Social, Recreational and Cultural facilities					Name of Town	Sr. No.
Stadium	Cinema Theatre	Auditorium/ Community halls	Public libraries	Reading rooms		
19	20	21	22	23	2	1
2	Manendragarh(36)	2	2	2	Chirmiri (M Corp.)	1
2	Manendragarh(48)	1	Baikunthpur(9)	Baikunthpur(9)	Shivpur Charcha (M)	2
Charcha Kalri(10)	Manendragarh(50)	1	1	1	Baikunthpur (M)	3
Charcha(35)	Manendragarh(75)	Baikunthpur(25)	Baikunthpur(25)	(0)	Katkona (CT)	4
Ambikapur(130)	1	3	1	1	Manendragarh (M)	5
Rajnagar(5)	Manendragarh(12)	Jhagrakhand(8)	Manendragarh(12)	Manendgarh(12)	Khongapani (NP)	6
Ledri(3)	Manedragarh(3)	1	Manendragarh(3)	Manendragarh(3)	Jhagrakhand (NP)	7
1	Manendragarh(5)	1	Manendragarh(5)	Manendragarh(5)	Nai-Ledri (NP)	8

- VI
BANKING, 2009

Number of banks			Number of agricultural credit societies	Number of non-agricultural credit societies	Name of Town	Sr. No.
Nationalised Bank	Private Commercial Bank	Co-operative Bank				
6	7	8	9	10	2	1
5	1	9	0	0	Chirmiri (M Corp.)	1
3	0	1	0	0	Shivpur Charcha (M)	2
4	0	1	3	0	Baikunthpur (M)	3
1	0	0	0	0	Katkona (CT)	4
3	2	2	0	4	Manendragarh (M)	5
2	0	0	0	0	Khongapani (NP)	6
1	0	0	0	0	Jhagrakhand (NP)	7
1	0	0	0	0	Nai-Ledri (NP)	8

**STATEMENT
CIVIC AND OTHER AMENITIES**

Sr. No.	Class and name of town	Name of the slum	Is it notified	No. of house-holds (approximate)	Population of the Slum (approximate)	Paved roads (in kms.)	System of drainage			
							Open	Closed	Both (Open & Closed)	Nil
1	2	3	4	5	6	7	8	9	10	11
1	II,Chirmiri (M Corp.)	1 Samiti Dafai Ground Dafai								
		Tansen Ward No. 8	No	146	607	0.55	-	-	-	Nil
2		2 Ward No. 1, Malviya Nagar	No	693	2971	2	OD			-
3		3 Ward No. 14,								
		Chandrashekhar Azad	No	145	624	1	OD	-	-	-
4		4 Gada Booda Abdul								
		Hameed Ward No. 2	No	150	609	0.75	-	-	-	Nil
5		5 Ward No. 23 Dr.Ambedkar	No	410	2509	1	OD	-	-	-
6		6 Ward No. 22								
		Dr. Rajendra Prasad	No	158	699	1	OD			
7		7 Ward No. 20 Netaji								
		Subhash Chandra	No	166	658	1	OD			
8		8 Ward No. 19 Sant Kabeerdas	No	250	1232	1	OD			
9	III,Shivpur Charcha (M)	1 Udiya Dafai Ward No. 10	No	251	1200	0	OD			
10		2 Ghutri Dafai	No	125	640	0	OD			
11		3 Roopnagar Colony Ward No.7	No	148	683	0				Nil
12	III,Baikunthpur (M)	1 Sardar Patel Ward No. 2	Yes	165	702	1.5				Nil
13		2 Bhagat Singh Ward No. 3	Yes	200	875	1.2				Nil
14		3 Gurunanak Ward No.4	Yes	85	408	1.5				Nil
15		4 Mahatma Gandhi Ward No.5	Yes	125	570	1				Nil
16		5 Mahatma Gandhi Ward No. 6	Yes	105	515	1				Nil
17		6 S,E,C,L, Ward Eb 7	Yes	105	435	1.2				BD
18		7 Dr.Rajendra Prasad Ward Eb 8	Yes	130	650	1.5				Nil
19		8 Ambedkar Ward Eb 9	Yes	95	460	1				BD
20		9 Ambedkar Ward Eb 10	Yes	102	570	1				BD
21		10 Lokmanya Tilak Ward,								
		Block 19	Yes	92	380	0.6				Nil
22		11 Abdul Kalam Ward Eb 12	Yes	235	1140	1				BD
23		12 Maharana Pratap Ward Eb 13	Yes	170	950	1				Nil
24		13 Chandrashekhar Ward Eb 14	Yes	175	815	0.8				Nil

**- VII
IN SLUM, 2009**

Number of latrines				Communi- ty	No. of tap points/ public hydrants installed for supply of protected water	Electricity (Number of connections)			Class and name of town	Sr. No.
Private						Domestic	Road lighting (points)	Others		
Pit System	Flush/ Pour Flush (Water borne)	Service	Others	16	17	18	19	20	2	1
0	0	0	0	0	0	0	0	0	II,Chirmiri (M Corp.)	1
0	0	0	0	1	0	40	17	0		2
0	0	0	1	0	0	20	15	0		3
0	0	0	0	1	2	0	0	0		4
0	0	0	1	0	0	22	13	0		5
0	0	0	1	0	0	0	12	0		6
0	0	0	1	0	0	12	12	0		7
0	0	0	0	0	0	10	14	0		8
0	0	0	0	0	7	0	0	0	III,Shivpur Charcha (M)	9
0	0	0	0	0	9	0	0	0		10
0	0	0	0	0	0	0	0	0		11
0	122	0	0	0	6	122	15	0	III,Baikunthpur (M)	12
0	155	0	0	0	4	155	17	0		13
0	60	0	0	0	7	65	15	0		14
0	95	0	0	0	4	110	14	0		15
0	85	0	0	0	4	85	14	0		16
0	75	0	0	0	4	95	10	0		17
0	105	0	0	0	4	110	12	0		18
0	80	0	0	0	4	80	7	0		19
0	80	0	0	0	5	80	8	0		20
0	70	0	0	0	6	70	12	0		21
0	190	0	0	0	7	190	11	0		22
0	100	0	0	0	7	130	12	0		23
0	110	0	0	0	5	150	10	0		24

Sr. No.	Class and name of town	Name of the slum	Is it notified	No. of house-holds (approximate)	Population of the Slum (approximate)	Paved roads (in kms.)	System of drainage			
							Open	Closed	Both (Open & Closed)	Nil
1	2	3	4	5	6	7	8	9	10	11
25		14 Madan Mohan Malviya Block No. 15	Yes	48	217	0.5				Nil
26		15 Raja Ram Mohan Rai Ward, Eb 16	Yes	149	648	1				Nil
27		16 Raja Ram Mohan Rai Ward, Block No. 17	Yes	125	850	0.6				Nil
28		17 Subhash Chandra Bose Ward, Block No. 18	Yes	114	555	0.6				Nil
29		18 Shivaji Ward Block No. 1	Yes	170	640	0.8				Nil
30		19 Abdul Kalam Ward Eb 11	Yes	62	350	0.5				Nil
31	III, Manendragarh (M)	1 Tilak Ward	Yes	375	1650	6.6				BD
32		2 Nanak Ward	Yes	345	1850	6.2				BD
33		3 Ambedkar Ward	Yes	245	1100	4.1				BD
34		4 Malviya Ward	Yes	290	1600	4.8				BD
35		5 Vivekanand Ward	Yes	255	1150	5.9				BD
36		6 Gandhi Ward	Yes	225	950	5.2				BD
37		7 Shastri Ward	Yes	325	1515	3.3				BD
38		8 Madan Ward	Yes	250	1350	5.8				BD
39		9 Bhagat Singh Ward	Yes	230	990	4.2				BD

VILLAGE AND TOWN DIRECTORY

Number of latrines				Communi- nity	No. of tap points/ public hydrants installed for supply of protected water	Electricity (Number of connections)			Class and name of town	Sr. No.
Private						Domestic	Road lighting (points)	Others		
Pit System	Flush/ Pour Flush (Water borne)	Service	Others	16	17	18	19	20	2	1
0	35	0	0	0	3	35	6	0		25
0	120	0	0	2	8	130	14	0		26
0	100	0	0	0	6	110	8	0		27
0	80	0	0	1	4	90	10	0		28
0	130	0	0	0	7	140	15	0		29
0	45	0	0	0	5	45	6	0		30
0	320	0	1	1	19	304	46	0	III, Manendragarh (M)	31
0	254	0	0	0	24	254	39	0		32
0	211	0	0	0	5	130	31	0		33
0	156	0	0	0	33	156	30	0		34
0	230	0	0	0	20	230	35	0		35
0	126	0	0	0	7	126	25	0		36
0	227	0	0	1	21	227	55	10		37
0	228	0	0	0	14	218	69	0		38
0	157	0	0	0	26	157	54	0		39

APPENDIX TO TOWN DIRECTORY
TOWNSHOWING THEIR OUTGROWTHS POPULATION

Serial Number	Name of the town with location code	Population of core town	Name of Outgrowth	Population of Outgrowth
1	2	3	4	5

----- Nil -----



2011

Directorate of Census Operations, Chhattisgarh
Govind Sarang Parisar, 3rd Floor
New Rajendra Nagar, Raipur - 492006
www.censusindia.gov.in

