



CENSUS OF INDIA 2011

CHHATTISGARH

SERIES-23

PART XII-A

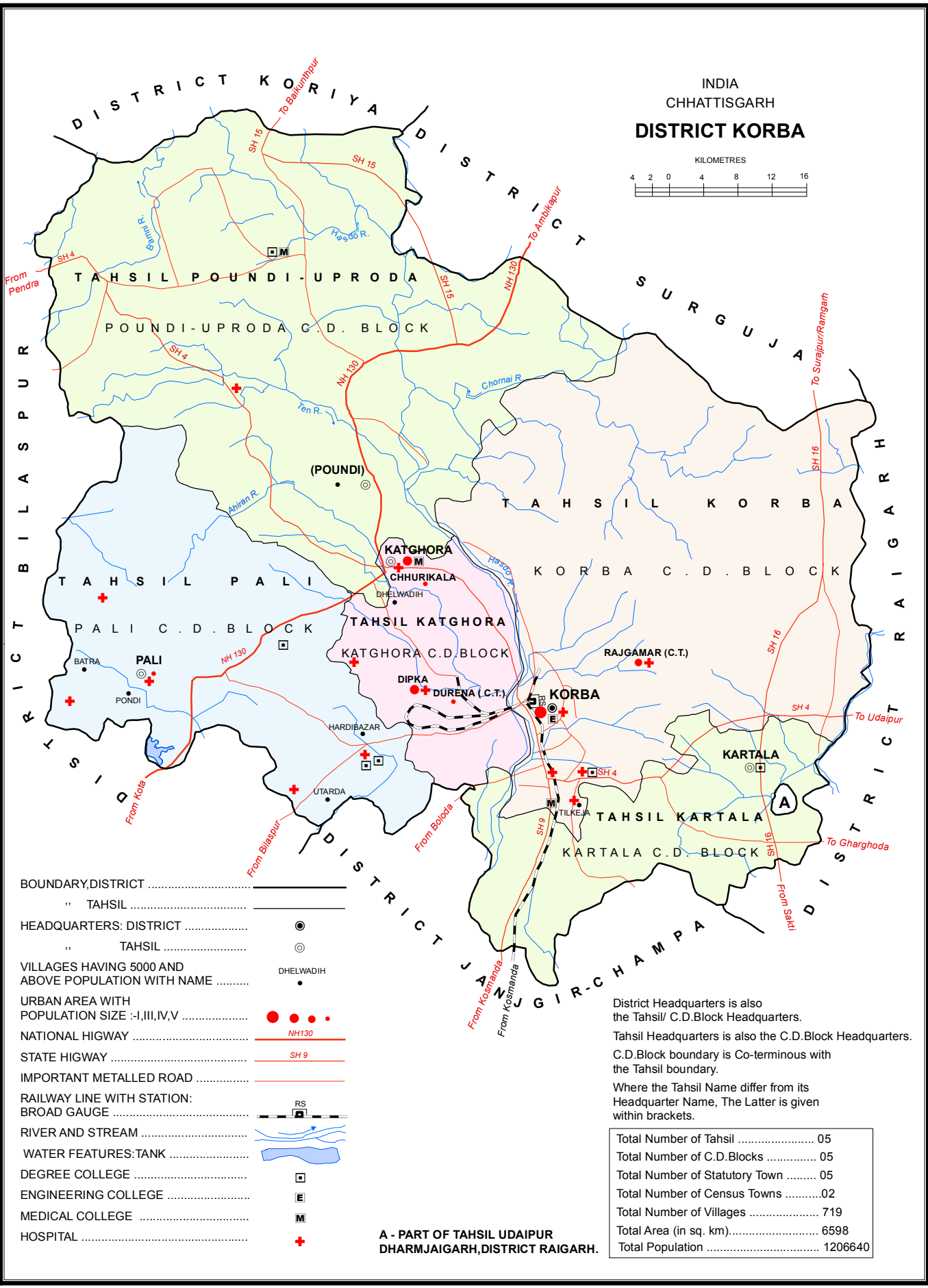
DISTRICT CENSUS HANDBOOK KORBA

VILLAGE & TOWN DIRECTORY



DIRECTORATE OF CENSUS OPERATIONS
CHHATTISGARH

INDIA
CHHATTISGARH
DISTRICT KORBA



- BOUNDARY, DISTRICT
- " TAHSIL
- HEADQUARTERS: DISTRICT
- " TAHSIL
- VILLAGES HAVING 5000 AND ABOVE POPULATION WITH NAME
- URBAN AREA WITH POPULATION SIZE -I, III, IV, V
- NATIONAL HIGHWAY
- STATE HIGHWAY
- IMPORTANT METALLED ROAD
- RAILWAY LINE WITH STATION: BROAD GAUGE
- RIVER AND STREAM
- WATER FEATURES: TANK
- DEGREE COLLEGE
- ENGINEERING COLLEGE
- MEDICAL COLLEGE
- HOSPITAL

District Headquarters is also the Tahsil/ C.D. Block Headquarters.
Tahsil Headquarters is also the C.D. Block Headquarters.
C.D. Block boundary is Co-terminous with the Tahsil boundary.
Where the Tahsil Name differ from its Headquarter Name, The Latter is given within brackets.

Total Number of Tahsil	05
Total Number of C.D. Blocks	05
Total Number of Statutory Town	05
Total Number of Census Towns	02
Total Number of Villages	719
Total Area (in sq. km)	6598
Total Population	1206640

**A - PART OF TAHSIL UDAIPUR
DHARMJAIGARH, DISTRICT RAIGARH.**



सत्यमेव जयते

CENSUS OF INDIA 2001

CHHATTISGARH

SERIES - 23

PART- XII-A

DISTRICT CENSUS HANDBOOK

KORBA

VILLAGE & TOWN DIRECTORY



**DIRECTORATE OF CENSUS OPERATIONS
CHHATTISGARH**

Product Code No.
22-018-2011-Cen-Book(E)



Korba Super Thermal Power Plant

Super Thermal Power Plant is situated on the bank of Hasdeo river of Korba city with 2600MW of installed capacity. It ranks seventh largest thermal power plant in India. It is a coal based power plant of NTPC. It uses coal from Kusmundha and Gevra mines in the Korba Coalfield.

It was completed in three phases. In the first phase, it was founded in June 1957. Distribution of Electricity was started from 1 March 1959. In the second phase, Plant having the power of 200 m.w was started from 1963. Later on, it was expanded during 1970-71 and in 1976 it started functioning to its full capacity of 420 m.w.

Contents

	Pages
Foreword	xi
Preface	xiii
Acknowledgements	xv
History and scope of the District Census Handbook	xvi
Brief history of the district	xvii
Analytical Note	
(i) Physical features	1-4
(ii) Census Concepts	4-8
(iii) Non Census Concepts	8-15
(iv) 2011 Census findings	16
(v) Brief analysis of PCA data based on inset tables 1 - 35	17-35
(vi) Brief analysis of Village Directory and Town Directory data based on inset tables 36 - 45	35-42
(vii) Major social and cultural events, natural and administrative developments and significant activities during the decade.	42
(viii) Brief description of places of religious, historical or archaeological importance in villages and places of tourist interest in the towns of the district.	42-43
(ix) Major characteristics of the district, contribution of the district in the form of any historical figure associated with the district.	43
Village and Town Directory	
Scope of Village and Town directory - column heading wise explanation and coverage of data	46-50
Section I – Village Directory	
(a) List of villages, outgrowths and Census merged in towns at 2011 Census	52
(b) CD Block wise presentation of Village Directory Data-	
(i) CD Block Map of Pondiupraura showing Tahsil boundary	53
Alphabetical list of villages of Pondiupraura CD Block along with location code 2001 and MDDS code 2011.	55-59
Presentation of Village Directory data of Pondiupraura CD Block	60-101

	Pages
(ii) CD Block Map of Katghora showing Tahsil boundary	103
Alphabetical list of villages of Katghora CD Block along with location code 2001 and MDDS code 2011.	105-107
Presentation of Village Directory data of Katghora CD Block	108-131
(iii) CD Block Map of Pali showing Tahsil boundary	133
Alphabetical list of villages of Pali CD Block along with location code 2001 and MDDS code 2011.	135-137
Presentation of Village Directory data of Pali CD Block	138-167
(iv) CD Block Map of Korba showing Tahsil boundary	169
Alphabetical list of villages of Korba CD Block along with location code 2001 and MDDS code 2011.	171-173
Presentation of Village Directory data of Korba CD Block	174-203
(v) CD Block Map of Kartala showing Tahsil boundary	205
Alphabetical list of villages of Kartala CD Block along with location code 2001 and MDDS code 2011.	207-209
Presentation of Village Directory data of Kartala CD Block	210-233
(d) Appendixes to Village Directory	
Appendix-I : Summary showing total number of villages having Educational, Medical and other Amenities in Villages - CD Block level	234-237
Appendix-IA : Villages by number of Primary Schools	236
Appendix-IB : Villages by Primary, Middle and Secondary Schools	236
Appendix-IC : Villages with different sources of drinking water facilities available	237
Appendix-II : Villages with 5,000 and above population which do not have one or more amenities available	237
Appendix-III : Land utilisation data in respect of Census Towns	238
Appendix-IV : CD Block wise list of inhabited villages where no amenity other than drinking water facility is available	238
Appendix-V : Summary showing number of villages not having Scheduled Caste Population	239
Appendix-VI : Summary showing number of villages not having Scheduled Tribes population	239
Appendix-VIIA : List of villages according to proportion of the Scheduled Castes to the total population by ranges	240-247
Appendix-VIIB : List of villages according to the proportion of the Scheduled Tribes to the total population by ranges	248-255

Section II - Town Directory

	Pages
(a) Town Directory Statement-I : Status and Growth History	258-259
(b) Town Directory Statement-II : Physical aspects and location of Towns	258-259
(c) Town Directory Statement-III : Municipal Finance	260-261
(d) Town Directory Statement-IV : Civic and other amenities	260-261
(e) Town Directory Statement-V : Medical, Educational, Recreational and Cultural facilities	262-263
(f) Town Directory Statement-VI : Trade, Commerce, Industry and Banking	262-263
(g) Town Directory Statement-VII: Civic and other amenities in slums	264-269
(h) Appendix to Town Directory : Towns showing their outgrowth with Population	270

Foreword

The District Census Handbook (DCHB) is an important publication of the Census Organization since 1951. It contains both Census and non Census data of urban and rural areas for each District. The Census data provide information on demographic and socio-economic characteristics of population at the lowest administrative unit i.e. of each Village and Town and ward of the District. The Primary Census Abstract (PCA) part of this publication contains Census data including data on household amenities collected during 1st.phase of the Census i.e. House Listing and Housing Census. The non Census data presented in the DCHB is in the form of Village Directory and Town Directory contain information on various infrastructure facilities available in the village and town viz; education, medical, drinking water, communication and transport, post and telegraph, electricity, banking, and other miscellaneous facilities. Later on, the Telegraph Services were closed by the Government of India on 15th. July, 2013. The data of DCHB are of considerable importance in the context of planning and development at the grass-root level.

2. In the 1961 Census, DCHB provided a descriptive account of the District, administrative statistics, Census tables and Village and Town Directory including Primary Census Abstract. This pattern was changed in 1971 Census and the DCHB was published in three parts: Part-A related to Village and Town Directory, Part-B to Village and Town PCA and Part-C comprised analytical report, administrative statistics, District Census tables and certain analytical tables based on PCA and amenity data in respect of Villages. The 1981 Census DCHB was published in two parts: Part-A contained Village and Town Directory and Part-B the PCA of Village and Town including the SCs and STs PCA up to Tahsil/Town levels. New features along with restructuring of the formats of Village and Town Directory were added. In Village Directory, all amenities except electricity were brought together and if any amenity was not available in the referent Village, the distance in broad ranges from the nearest place having such an amenity, was given.

3. The pattern of 1981 Census was followed by and large for the DCHB of 1991 Census except the format of PCA. It was restructured. Nine-fold industrial classification of main workers was given against the four-fold industrial classification presented in the 1981 Census. In addition, sex wise population in 0-6 age group was included in the PCA for the first time with a view to enable the data users to compile more realistic literacy rate as all children below 7 years of age had been treated as illiterate at the time of 1991 Census. One of the important innovations in the 1991 Census was the Community Development Block (CD Block) level presentation of Village Directory and PCA data instead of the traditional Tahsil/Taluk/PS level presentation.

4. As regards DCHB of 2001 Census, the scope of Village Directory was improved by including some other amenities like banking, recreational and cultural facilities, newspapers & magazines and 'most important commodity' manufactured in a Village in addition to prescribed facilities of earlier Censuses. In Town Directory, the statement on Slums was modified and its coverage was enlarged by including details on all slums instead of 'notified slums'.

5. The scope and coverage of Village Directory of 2011 DCHB has been widened by including a number of new amenities in addition to those of 2001. These newly added amenities are: Pre-Primary School, Engineering College, Medical College, Management Institute, Polytechnic, Non-formal Training Centre, Special School for Disabled, Community Health Centre, Veterinary Hospital, Mobile Health Clinic, Medical Practitioner with MBBS Degree, Medical Practitioner with no degree, Traditional Practitioner and faith Healer, Medicine Shop, Community Toilet, Rural Sanitary Mart or Sanitary Hardware Outlet in the Village, Community Bio- gas, Sub Post Office, Village Pin Code, Public Call Office, Mobile Phone Coverage, Internet Cafes/ Common Service Centre, Private Courier Facility, Auto/Modified Autos, Taxis and Vans, Tractors, Cycle-pulled Rickshaws, Carts

driven by Animals, Village connected to National Highway, State Highway, Major District Road, and Other District Road, Availability of Water Bounded Macadam Roads in Village, ATM, Self-Help Group, Public Distribution System(PDS) Shop, Mandis/Regular Market, Weekly Haat, Agricultural Marketing Society, Nutritional Centers (ICDS), Anganwadi Centre, ASHA (Accredited Social Health Activist), Sports Field, Public Library, Public Reading Room, Assembly Polling station, Birth & Death Registration Office. In the Town Directory, seven Statements containing the details and the data of each Town have been presented viz.; (i)-Status and Growth History of Towns,(ii)- Physical Aspects and Location of Towns, (iii)-Civic and other Amenities, (iv)-Medical Facilities, (v)-Educational, Recreational & Cultural Facilities, (vi)- Industry & Banking, and (vii)- Civic & other amenities in Slums respectively. CD Block wise data of Village Directory and Village PCA have been presented in DCHB of 2011 Census as presented in earlier Census.

6. The data of DCHB 2011 Census have been presented in two parts, Part-A contains Village and Town Directory and Part-B contains Village and Town wise Primary Census Abstract. Both the Parts have been published in separate volumes in 2011 Census.

7. The Village and Town level amenities data have been collected, compiled and computerized under the supervision of Smt. Renu G Pillay, Joint Secretary & Director of Census Operation Chhattisgarh, Raipur. The task of Planning, Designing and Co-ordination of this publication was carried out by Dr. Pratibha Kumari, Assistant Registrar General (SS) under the guidance & supervision of Dr. R.C.Sethi, Ex-Addl. RGI and Shri Deepak Rastogi present Addl.RGI. Shri A.P. Singh, Deputy Registrar General, (Map) provided the technical guidance in the preparation of maps. Shri A.K. Arora, Joint Director of Data Processing Division under the overall supervision of Shri M.S.Thapa, Addl. Director (EDP) provided full cooperation in preparation of record structure for digitization and validity checking of Village and Town Directory data and the programme for the generation of Village Directory and Town Directory including various analytical inset tables as well as Primary Census Abstract (PCA). The work of preparation of DCHB, 2011 Census has been monitored in the Social Studies Division. I am thankful to all of them and others who have contributed to bring out this publication in time.

(C.Chandramouli)
Registrar General &
Census Commissioner, India

New Delhi.

Dated:- 16-06-2014

Preface

The District Census Handbook (DCHB) brought out in each decennial census since 1951 Census by the Census Organisation is an important publication which provides detailed Census and non Census information from village and town level to district level. The Primary Census Abstract (PCA) part of this publication contains census data including data on household amenities collected during the 1st phase of Census i.e. Houselisting and Housing Census. The non-census data (presented in another part) is in the form of village directory and town directory and it contains information on infrastructural facilities available in each village and town within the district. This include details on educational and medical facilities, drinking water, communication and transport, post, electricity, banking etc. The data provided in DCHBs are important in the context of planning and development at grass root level. This publication is brought out separately for each district of the State.

The DCHB was initially confined to a few Census tables and Primary Census Abstract (PCA) of each village and town within the district. Thereafter, its scope and coverage was enlarged in each subsequent Census. The DCHB published in 1961 Census provided a descriptive account of the district, administrative statistics, Census tables and village and town directory including PCA. The 1971 Census-DCHB series was in three parts: Part-A related to village and town directory, part-B to village and town PCA and Part-C comprised analytical report, administrative statistics, district census tables and certain analytical tables based on PCA and amenities data in respect of villages.

The 1981 Census-DCHB was in two parts: Part-A contained village and town directory and Part-B the PCA of villages and towns including the SCs and STs PCA up to tahsil/town levels. The village and Town directory formats were restructured. In Village Directory, all amenities except electricity were brought together and if any amenity was not available in the referent village, the distance in broad ranges from the nearest place having such an amenity, was given. Information on new items such as adult literacy centers, primary health sub-centres and community health workers in the village were provided. Information on approach to the village was provided for the first time in the village Directory. In the town Directory, a statement (IV-A) on slums was introduced to provide details on civic and other amenities in the notified slums of Class I and Class II towns.

The 1991 Census DCHB followed the presentation of 1981 Census, but the format of PCA was restructured. A Nine-fold industrial classification of main workers was given against the four-fold industrial classification presented in the 1981 Census. In addition, sex-wise population in 0-6 age group was included in the PCA for the first time with a view to enable data users to compile more realistic literacy rate as all children below 7 years of age had been treated as illiterate at the time of the 1991 Census. One of the important innovations in the 1991 Census was the Community Development Block (CD block) level presentation of village directory and PCA data instead of the traditional tahsil/taluk/PS level presentation.

The 2001 Census DCHB was more exhaustive in nature. The village Directory was enlarged by including a number of other facilities like banking, recreational and cultural facilities, news-papers and magazines and 'the most important commodity' manufactured in villages. In town Directory, the statement on slums was modified and its coverage enlarged by including details on all slums instead of only 'Notified slums'. Two more additions were inclusion of 'motif' highlighting significant characteristic of the district and brief analytical notes as annexures. An eight digit permanent location code number(PLCN) was assigned to all the villages and towns keeping in view future needs.

The coverage of Village Directory of 2011 DCHB has been further widened by including a number of new amenities in addition to those of 2001 Census. These newly added amenities are: Pre-Primary School, Engineering College, Medical College, Management Institute, Polytechnic, Non-formal Training Centre, Special School

for Disabled, Community Health Centre, Veterinary Hospital, Mobile Health Clinic, Medical Practitioner with MBBS Degree, Medical Practitioner with no degree, Traditional Practitioner and faith Healer, Medicine Shop, Community Toilet, Rural Sanitary Mart or Sanitary Hardware Outlet in the Village, Community Bio- gas, Sub Post Office, Village Pin Code, Public Call Office, Mobile Phone Coverage, Internet Cafes/ Common Service Centre, Private Courier Facility, Auto/Modified Autos, Taxis and Vans, Tractors, Cycle-pulled Rickshaws, Carts driven by Animals, Village connected to National Highway, State Highway, Major District Road, and Other District Road, Availability of WBM Roads in Village, ATM, Self-Help Group, Public Distribution System(PDS) Shop, Mandis/Regular Market, Weekly Haat, Agricultural Marketing Society, Nutritional Centers (ICDS), Anganwadi Centre, ASHA (Accredited Social Health Activist), Sports Field, Public Library, Public Reading Room, Assembly Polling station, Birth & Death Registration Office. In Town Directory, all seven Statements of 2001 Census were retained. CD Block wise data of Village Directory and Village PCA are presented in DCHB, as presented in previous Censuses.

The data of DCHB, 2011 Census have been presented in two parts, Part-A contains Village and Town Directory and Part-B contains Village and Town wise Primary Census Abstract. The two parts have been published in separate volumes.

The Non-Census data or village and town level amenities data for DCHB was collected in Village Directory Schedule and Town Directory Schedule designed and sent by the Office of the Registrar General & Census Commissioner, India. The blank schedules were sent to village level officials through their respective tahsil offices in case of villages and to town authorities in case of towns. The data compiled and supplied by them were compared with the data published in 2001 Census and also cross checked with the information obtained from various departments of State Government. An attempt was made to reconcile the discrepancies to make it more reliable. The digitization of VD & TD data and validity checks were done in-house. It must be noted that the villagewise area figures presented in the PCA are based on information supplied by village level revenue officials in Village Directories and the total given for the CD Block levels is the total of the area figures of villages coming under it. In the case of district and State area totals shown are based on the information furnished by the Survey of India, Govt. of India. Therefore, the total area of district may not match the total of area figures of the villages of the respective tahsils and districts. I am thankful to all the village and town level officials, respective tahsil and town authorities and district administration of State Government for their co-operation in accomplishing this task.

I express my sincere gratitude to Dr. C. Chandramouli, Registrar General & Census Commissioner, India for his valuable guidance and support. The task of planning and designing of DCHB was carried out by Dr. Pratibha Kumari, ARG(SS) in Social Studies Division of ORGI under the guidance and supervision of Shri Deepak Rastogi, Addl. RGI. Shri A.P. Singh, DRG (Map), provided technical guidance in preparation of Maps. Shri A.K. Arora, Joint Director (DP Division) under the overall supervision of Shri M.S. Thapa, Addl. Director (EDP) provided full co-operation in preparation of record structure for digitization and validity checks of Village and Town Directory data and the program for the generation for cross classified tables. I am thankful to all of them.

The data presented in DCHB together with drafting of DCHB reports, preparation of maps, manuscripts and its printing as per the guidelines of ORGI required concerted efforts of a team comprised of Shri Jose T. Varghese, Dr. I.C. Agrawal, Deputy Directors, Shri C.M. Joshi, Shri R. Patel, Dr. P.K. Sao, Assistant Directors, Shri Hirendra Kumar Sinha, Stat. Inv Gr. II, Smt. Rajni Jose, Senior Compiler, Shri Mrigendra Bahadur Singh, Compiler of this Census Directorate. I express my appreciation for their untiring work.

Renu G Pillay
Joint Secretary & Director

Raipur
Dated : 14 July,2014

Acknowledgement

Supervision, Drafting, Editing & Finalization of DCHB Manuscripts

Shri D.R. Banerjee	Deputy Director
Shri Jose T. Varghese	Deputy Director
Dr. I.C.Agrawal	Deputy Director
Shri Hemant Kumar Singh	Asstt. Director
Shri R.Patel	Asstt. Director
Dr. Pradeep Kumar Sao	Asstt. Director

Scrutiny, Validity Checks, Digitization of Village & Town Directory Data

Shri Hirendra Kumar Sinha	Statistical Investigator Gr. II
Smt. Rajni Jose	Senior Compiler
Shri Mrigendra Bahadur Singh	Compiler

Supervision of Data Entry of Village Directory Data

Shri K. Manoharan	Asstt. Director(DC)
Shri V. K. Chauhan	Asstt. Director (DC)

Preparation of DCHB Maps

Shri Dharmendra Kumar	Geographer
Shri O.S.Shukla	Senior Draftsman
Shri Rajesh Barange	Senior Draftsman

Photocopy Section

Shri Aktu Ram	MTS
Shri Amalesh Kumar	MTS

ORGI-Data Processing Division

Shri Jaspal Singh Lamba DD (EDP)
Ms. Usha AD (EDP)
Shri Anurag Gupta DPA Grade 'A'
Shri Mukesh Kumar Mahawar DPA Grade 'A'
Ms. Shagufta Nasreen Bhat DPA Grade 'A'
Ms. Kiran Bala Saxena Sr. Supervisor
Shri Khem Verma Jadon Sr. Consultant
Shri Yashwant Singh Jr. Consultant

History and Scope of the District Census Handbook

The need of data at the grass root level for the administrative and planning purposes at sub micro level as well as academic studies prompted the innovation of District Census Handbook. The District Census Handbook is a unique publication from the Census organization which provides authentic details of census and non-census information from village and town level to district level. The District Census Handbook was firstly introduced during the 1951 Census. It contains both census and non census data of urban as well as rural areas for each district. The census data contain several demographic and socio-economic characteristics of the lowest administrative unit i.e. of each village and ward and town of the district. The non census data consist of data on the availability of various civic amenities and infrastructural facilities etc. at the town and village level which constitute Village Directory and Town Directory part of the DCHB. The data of DCHB are of considerable importance in the context of planning and development at the grass-root level.

In the 1961 census DCHB provided a descriptive account of the district, administrative statistics, census tables and village and town directory including Primary Census Abstract. This pattern was changed in 1971 Census and the DCHB was published in three parts: Part-A related to village and town directory, Part-B to village and town PCA and Part-C comprised analytical report, administrative statistics, district census tables and certain analytical tables based on PCA and amenity data in respect of villages. The 1981 census DCHB was published in two parts: Part-A contained village and town directory and Part-B the PCA of village and town including the SCs and STs PCA up to tahsil/ town levels. New features along with restructuring of the formats of village and town directory were added. In Village Directory, all amenities except electricity were brought together and if any amenity was not available in the referent village, the distance in broad ranges from the nearest place having such an amenity, was given.

The pattern of 1981 census was followed by and large for the DCHB of 1991 Census except the format of PCA. It was restructured. Nine-fold industrial classification of main workers was given against the four-fold industrial classification presented in the 1981 census. In addition, sex wise population in 0-6 age group was included in the PCA for the first time with a view to enable the data users to compile more realistic literacy rate as all children below 7 years of age had been treated as illiterate at the time of 1991 census. One of the important innovations in the 1991 census was the Community Development Block (CD Block) level presentation of village directory and PCA data instead of the traditional tahsil/taluk/PS level presentation.

As regards DCHB of 2001 Census, the scope of Village Directory was expanded by including some other amenities like banking, recreational and cultural facilities, newspapers & magazines and 'most important commodity' manufactured in a village in addition to prescribed facilities of earlier censuses. In Town Directory, the statement on Slums was modified and its coverage was enlarged by including details on all slums instead of 'notified slums'.

The scope and coverage of Village Directory of 2011 DCHB has been widened by including a number of new amenities in addition to those of 2001. In the Town Directory, seven Statements containing the details and the data of each town have been presented viz.; (i)-Status and Growth History of towns,(ii)- Physical Aspects and Location of Towns, (iii)-Civic and other Amenities, (iv)-Medical Facilities, (v)-Educational, Recreational & Cultural Facilities, (vi)- Industry & Banking, and (vii)- Civic & other amenities in Slums respectively. CD Block wise data of Village Directory and Village PCA have been presented in DCHB of 2011 census as presented in earlier census. The data of DCHB 2011 Census have been presented in two parts, Part-A contains Village and Town Directory and Part-B contains Village and Town wise Primary Census Abstract. Both the Parts have been published in separate volumes in 2011 Census.

Brief History of the District

Korba was carved out as a new district on 22 May, 1998 separating 4 tahsils- Katghora, Pali, Korba and Kartala from the then Bilaspur district vide the Madhya Pradesh State Government Notification No. 1008-F-20-8-92. (vii)-sha-8 dated 22/5/1998. The district is situated in the northern part of Chhattisgarh State and is surrounded by 5 districts of the State, namely Koriya in the North, Bilaspur in the West, Janjgir-Champa in the South, Raigarh in the East and Surguja in the North-East direction.

The district is named after Korwa, a major tribal community that inhabits this part of the State. Importantly, a section of Korwa tribe known as Pahari Korwa is particularly a vulnerable tribal group.

Korba district was a part of Bilaspur district. Bilaspur district was formed in the year 1861. Korba was last ruled by Rani Dhanraj Kunwar Devi. Earlier, rulers belonging to the Haihaya dynasty reigned over the region during 106 AD. Later, the city of Korba came under the influence of the Marathas. Raja Vikramaditya who was a notable ruler belonging to the Banna dynasty too used to visit the region to offer prayers to the local deity there.

Earlier, Korba was known as Gourigrah. It was ruled by Nago Singh Gour, snake charmers. He belonged to Mourya caste. Nago Singh Gour had a small Zamindar, in which there were 5-10 Villages. In the neighbouring places of this area, there were other small Zamindars like Korwa, Gond, Kanwar etc. so who ever became powerful out of these zamindars, used to attack and take over other Zamindars. According to one version the people of Korwa attacked

Gourigarh, Nago Singh Gour went to face their attack. When Korwa were losing the battle, some one came into Nago Singh's home and announced that Nago Singh was killed in the battle. Then his wife along with the family and children jumped into the pond and committed suicide. When Nago Singh came home after defeating the Korwa, he learnt about the tragedy with his family. He also drowned himself in the pond. From then onwards, the Korwas ruled over Korba.

The Korwas were a big community. These people built forts and were ruling Podi-Uprora, Lafa, Chaiturgarh, Kosgi, Chhuri etc. They used to fight with the neighbouring places to increase their Zamindari. A king named Ghughus belonging to the community of Korwas, ruled over Ratanpur. After this, the kingdom belonged to the Rajput King Ratan Singh. Yogeshwar Dayal Singh belonged to their fourth generation. He opened a School in Korba, presently at Rani Road. In 1913 he constructed a palace with the help of skilled workers from Bengal. Later, this was taken over by the British. After the First World War, Yogeshwar Dayal died. His wife Dhanraj Kunwar Devi became the Queen. The Zamindari were also returned to her. The queen had two daughters. One died at a young age. The second girl was married to a Zamindar of Uproda, "Swasharan Pratap Singh". He was given all the rights for controlling the Zamindars of Korba. The first hospital at Korba was opened by the queen. When India became independent in 1947 and when the Zamindari system was abolished in 1952, the farmers were given titles over their land. The queen also sold her lands. At that time, Rudhra Sharan Pratap Singh, represented this area.

Analytical Note

(i) Physical Features:

Korba district is situated in the northern half of Chhattisgarh State and lies between 22°01' to 23°01' North latitude and 82°07' to 83°07' East longitude. The district is surrounded in north by Koriya and Surguja districts, on east by Raigarh district, on the west and south-west by Bilaspur district and on the south by Janjgir-Champa district. The District Headquarters is Korba town, which is situated on the banks of rivers Hasdeo and Ahiran. Korba is the power capital of the Chhattisgarh. Total geographical area of the district is 6,598.50 square kms.

Geographically, Korba district is situated partially on the plains and in the north-east, partially on the plateau of mountain ranges. The north of Korba is the plateau of Chhotanagpur. This plateau extends from east to west and most of its part is mountainous. The north-east of the district is Katghora tahsil which is full of mountain ranges and it is covered with thick forests. The main mountains are Agar (2,402 ft.), Karmali (3,233 ft.), Kenda (2,021 ft.), Kamrol (1741 ft.), Phutka (3,068 ft.), Loumpahar (1,559 ft.). The highest peak of Chhattisgarh is 3,240 ft.

There are foot-paths on the sides of valleys of the northern mountains. In the north of Katghora, the slope of Hasdeo and Gaze valleys is less. In the north side of Tan and Chornai valleys are peaks of Gurdwari mountain, Janta mountain, Matin mountain, Chhajag mountain, which are less than 2500 ft. Manjur, Puraina and Kumhar mountain are extended far and wide and in the valleys region, these are in the form of hard rocks.

The plains of Sheonath-Mahanadi valleys extend in the north to Belgahna-Pondi and near to Korba. These are seen as large plains, small mounds and shallow small bowls of land.

Rivers :

Main rivers of the district are Sonbhadra, Hasdeo, Ahiran and Lilagar. Leaving aside Sheonath river which comes from west and falls into Mahanadi river,

Khargahni, Hasdeo, Berai and Mand etc. are the tributaries of Mahanadi which come from north and mingle from left bank. The main river Hasdeo is deep at many places between mountain ridges. Hasdeo river originates from the plateau of Chhotanagpur in Surguja district. Its flow is Southwards. Tan and Ahiran are hilly rivers. Katghora and Chhuri are on the banks of Ahiran river. Ahiran river is also known as Jata-Shankari. Korba is on the left bank of Hasdeo river. Son, Hasdeo, Ahiran and Lilagar etc. flow during all the twelve months.

Climate : -

The climate of the district is usually hot and dry. South-west monsoon brings good rain which is evenly distributed.

The duration of winter season is from December to February ; then comes to summer which is between March to June South-West monsoon lasts from mid-June to September. October-November months have retreating monsoon climate.

During south-west monsoon humidity is more than usual. Winds blow generally lightly but in the first half of summer season and beginning of monsoon, the speed of wind intensifies.

During south-west monsoon , when depression rising from Bay of Bengal cross the eastern coast, and brings local rain all through the district. Sometimes post monsoon cyclones rising from Bay of Bengal also affect the climate of the district .

Forest:

The district has dense deciduous mixed type of forest of mainly Sagon and Sal trees. There is abundant store of forest-produce . Due to large forest area the district has good number of tigers, peacocks, langours. Total forest area in the district is 346334.818 hect. This includes 287865.661 hect. protected forest and 58467.157 hect. unclassified forest. Building timber, tendu leaf , mahua, amla, harra, bahera, palash, lac,

gond, and forest medicines are found in abundance in the forest.

Minerals :

This district is rich in minerals. Coal is the major mineral in the district, which led to the establishment of profit making South Eastern Coal Fields Ltd. (SECL) under the Coal India Ltd. Other minor minerals in the district are sand, gitti and muram.

PRODUCTION OF MINERAL 2010-11

S.NO.	Name of Minerals	Production in tones 2010-2011
Major Mineral		
1.	Coal	83396000
Minor		
1.	Lime Stone	4996
2.	Stone	202240
3.	Murram	57105
4.	Sand	

Source:- Dist. Statistical Hand Book, Korba.

Land Use :

Most of the land is hilly and is up and down and a huge area of the district is under coal-mines. Dorsa and Matasi soil is in Katghora tahsil. Due to Bhata soil, it is of little use for agriculture. This type of land is useful for trade and industry. The other parts of the district are mixed soil according to the physical features. Bhata soil is in Katghora tahsil and there is mixed soil in other parts of the district, Sand Stones and granite are in abundance which is not suitable for bore-wells.

Agriculture :

Paddy is main kharif crop and wheat, gram, tiwara, linseed, alsu etc. are rabi crops of the district. Maize, kodo-kutki, tuvar, urad, kulthi, groundnut, til, ramtil and soyabean are also sown in good quantity in the district.

Irrigation :

The economy of the district is primarily based on agriculture. Irrigation is an important role to play for good cultivation. However, the district is somewhat backward in the field of irrigation. The source of irrigation, specially the lapping of river and wells are being used and encouraged extensively.

Animal Husbandary :

The main occupation of people in the district is agriculture and cattle-rearing. In Raigarh district, Cows, Goats and Buffaloes are the main species among animals. As per the Livestock Statistics of Department of Animal Husbandry, the district has 208154 cattle, 73300 buffaloes, 71561 goat and 2252 pigs. Other livestock are 409 sheep, 483 horse & others and 113108 poultry.

There are veterinary hospitals and veterinary dispensaries in the district to after the welfare of livestock. After the green revolution, white revolution plays an important role in the economy of the district.

Fishery :

Fish rearing in the district is very popular in villages because of low cost. This is also a powerful medium to eradicate unemployment. Various programmes like training to the village people, availability of loans, subsidiaries, production of fish-farming etc. are being encourage for the development of fish forming in the district. The village ponds are given on patta to local people on long-term which has created employment in an extensive way. In rivers and ponds, fish like Parhin, Rohu, Mogri, Katla, Singhan and Sefar are found in abundance.

Industry :

Korba district is industrially developed. The district is rich in minerals and therefore, it is famous in the Industrial map of India. Due to the existence of many power plants, it is called the power hub of Chhattisgarh. Thermal Power Plants namely, NTPC (National Thermal Power Corporation), KSTPS, BCPP, CSEB and Coal company SECL, and BALCO are industrial giants in the district.

Near the border of the district, there are about 85 or more industrial units established due to which a big industrial area has been developed. The main industries and trade institutions in the district includes aluminum based industries, lime stone industries, chemical industries etc. Under the sub-industrial units there are establishments of South Eastern Coalfields Limited (SECL) and BALCO and I.B.P Company.

Looking to the agriculture products, extension of agricultural industry seems to be negligent but since

forests are in large area, forest produce-based industries are also developed in good numbers.

The ashes thrown out of thermal power centres is used in making of fly ash bricks and in making dams. Due to Kosa weavers co-operative society employment in this sector has also been increased.

Transport and Communication :

The district headquarter, Korba is well connected by rail with State Capital Raipur and Bilaspur. Since Korba is connected with Bilaspur Junction by rail, the people of Korba district have the facility to travel by train to other part of the State and National capital as well. The district and all tahsil headquarters are well connected by road transport. Private buses ply from Korba as well as other parts of the district in good numbers.

Energy :

Korba district has National Thermal Power Corporation which has a big unit of production of electricity which supplies electricity to whole of Chhattisgrah State. Under swift energy development programme, central energy department is running technical energy development in the district.

(ii) Census Concepts

Building: A 'Building' is generally a single structure on the ground. Usually a structure will have four walls and a roof. Sometimes it is made up of more than one component unit which are used or likely to be used as dwellings (residences) or establishments such as shops, business houses, offices, factories, workshops, work sheds, Schools, places of entertainment, places of worship, godowns, stores etc. It is also possible that building which have component units may be used for a combination of purposes such as shop-cum-residence, workshop-cum-residence, office-cum-residence etc. But in some areas the very nature of construction of houses is such that there may not be any wall. Such is the case of conical structures where entrance is also provided but they may not have any walls. Therefore, such of the conical structures are also treated as separate buildings.

Pucca houses: Houses, the walls and roof of which are made of permanent materials. The material of walls

can be any one from the following, namely, Stones (duly packed with lime or cement mortar), GI/metal/asbestos sheets, Burnt bricks, Cement bricks, Concrete. Roof may be made of from any one of the following materials, namely, Machine-made tiles, Cement tiles, Burnt bricks, Cement bricks, Stone, Slate, GI/Metal/Asbestos sheets, Concrete. Such houses are treated as Pucca house.

Kutch houses: Houses in which both walls and roof are made of materials, which have to be replaced frequently. Walls may be made from any one of the following temporary materials, namely, grass, Unburnt bricks, bamboos, mud, grass, reeds, thatch, plastic / polythene, loosed packed stone, etc. Such houses are treated as Kutch house.

Dwelling Room: A room is treated as a dwelling room if it has walls with a doorway and a roof and should be wide and long enough for a person to sleep in, i.e. it should have a length of not less than 2 meters and a breadth of at least 1.5 meters and a height of 2 meters. A dwelling room would include living room, bedroom, dining room, drawing room, study room, servant's room and other habitable rooms. Kitchen, bathroom, latrine, store room, passageway and verandah which are not normally usable for living are not considered as dwelling rooms. A room, used for multipurpose such as sleeping, sitting, dining, storing, cooking, etc., is regarded as a dwelling room. In a situation where a census house is used as a shop or office., etc., and the household also stays in it then the room is not considered as a dwelling room. But if a garage or servant quarter is used by a servant and if she/ he also lives in it as a separate household then this has been considered as a dwelling room available to the servant's household. Tent or conical shaped hut if used for living by any household is also considered as dwelling room. A dwelling room, which is shared by more than one household, has not been counted for any of them. If two households have a dwelling room each but in addition also share a common dwelling room, then the common room has not been counted for either of the households.

Census House : A 'census house' is a building or part of a building used or recognized as a separate unit because of having a separate main entrance from the road or common courtyard or staircase, etc. It may be

occupied or vacant. It may be used for residential or non-residential purpose or both. If a building has a number of Flats or Blocks/Wings, which are independent of one another having separate entrances of their own from the road or a common staircase or a common courtyard leading to a main gate, these are considered as a separate Census house.

Village: The basic unit for rural areas is the revenue village, which has definite surveyed boundaries. The revenue village may comprise of one or more hamlets but the entire village is treated as one unit for presentation of data. In unsurveyed areas, like villages within forest areas, each habitation area with locally recognized boundaries is treated as one village.

Rural-Urban area: The data in the census are presented separately for rural and urban areas. The unit of classification in this regard is 'town' for urban areas and 'village' for rural areas. The urban area comprises two types of towns viz; Statutory towns and Census towns. In the Census of India 2011, the definition of urban area adopted is as follows:

- (a) Statutory Towns : All places with a municipality, corporation, cantonment board or notified town area committee, etc are known as statutory towns.
- (b) Census towns: All other places satisfying the following three criteria simultaneously are treated as Census Towns.
 - i) A minimum population of 5,000;
 - ii) At least 75 per cent of male working population engaged in non-agricultural pursuits; and
 - iii) A density of population of at least 400 per sq. km. (1,000 per sq. mile)

For identification of places which would qualify to be classified as 'urban' all villages, which, as per the 2001 Census had a population of 4,000 and above, a population density of 400 persons per sq. km. and having at least 75 per cent of male working population engaged in non-agricultural activity were considered. To work out the proportion of male working population referred to above against b) (ii), the data relating to main workers were taken into account. In addition the above stated

towns, urban areas also constitutes of OGs which are the parts of UAs.

Urban Agglomeration: An Urban Agglomeration is a continuous urban spread constituting a town and its adjoining urban outgrowths (OGs) or two or more physically contiguous towns together with or without urban outgrowths of such towns. In some cases, railway colonies, university campuses, port areas, military camps etc; may come up near a statutory town outside its statutory limits but within the revenue limits of a village or villages contiguous to the town. Each such individual area by itself may not satisfy the minimum population limit to qualify it to be treated as an independent urban unit but may qualify to be clubbed with the existing town as their continuous urban spread (i.e., an Out Growth). Each such town together with its outgrowth(s) is treated as an integrated urban area and is designated as an 'urban agglomeration'. For the purpose of delineation of Urban Agglomerations during Census of India 2011, following criteria has been adopted:

- (a) The core town or at least one of the constituent towns of an urban agglomeration should necessarily be a statutory town; and
- (b) The total population of an Urban Agglomeration (i.e. all the constituents put together) should not be less than 20,000 as per the 2001 Census. In varying local conditions, there were similar other combinations which have been treated as urban agglomerations satisfying the basic condition of contiguity.

Out Growth (OG): The outgrowth is a viable unit such as a village or a hamlet or an enumeration block and clearly identifiable in terms of its boundaries and location. While determining the outgrowth of a town, it has been ensured that it possesses the urban features in terms of infrastructure and amenities such as pucca roads, electricity, taps, drainage system for disposal of waste water etc., educational institutions, post offices, medical facilities, banks etc and physically contiguous with the core town of the UA.

City: Towns with population of 100,000 and above are called cities.

Household: A 'household' is usually a group of persons who normally live together and take their meals from a common kitchen unless the exigencies of work prevent any of them from doing so. Persons in a household may be related or unrelated or a mix of both. However, if a group of unrelated persons live in a census house but do not take their meals from the common kitchen, then they are not constituent of a common household. Each such person was to be treated as a separate household. The important link in finding out whether it was a household or not was a common kitchen/common cooking. There may be one member households, two member households or multi-member households.

Institutional Household: A group of unrelated persons who live in an institution and take their meals from a common kitchen is called an Institutional Household. Examples of Institutional Households are boarding houses, messes, hostels, hotels, rescue homes, observation homes, beggars homes, jails, ashrams, old age homes, children homes, orphanages, etc. To make the definition more clearly perceptible to the enumerators at the Census 2011, it was specifically mentioned that this category of households would cover only those households where a group of unrelated persons live in an institution and share a common kitchen.

Houseless household : Households who do not live in buildings or census houses but live in the open or roadside, pavements, in hume pipes, under flyovers and staircases, or in the open in places of worship, mandaps, railway platforms, etc., are treated as Houseless Households.

Scheduled Caste and Scheduled Tribes:-

The list of SCs and STs applicable in the State/ UT is given hereunder:-

Scheduled Castes

1. Audhelia
2. Bagri, Bagdi
3. Bahna, Bahana
4. Balahi, Balai
5. Banchada
6. Barahar, Basod
7. Bargunda
8. Basor, Burud, Bansor, Bansodi, Bansphor, Basar
9. Bedia
10. Beldar, Sunkar
11. Bhangi, Mehtar, Balmiki, Lalbegi, Dharkar
12. Bhanumati
13. Chadar
14. Chamar, Chamari, Bairwa, Bhambhi, Jatav, Mochi, Regar, Nona, Rohidas, Ramnami, Satnami, Surjyabanshi, Surjyaramnami, Ahirwar, Chamar Mangan, Raidas
15. Chidar
16. Chikwa, Chikvi
17. Chitar
18. Dahait, Dahayat, Dahat
19. Dewar
20. Dhanuk
21. Dhed, Dher
22. Dohor
23. Dom, Dumar, Dome, Domar, Doris
24. Ganda, Gandhi
25. Ghasi, Ghasia
26. Holiya
27. Kanjar
28. Katia, Patharia
29. Khatik
30. Koli, Kori
31. Khangar, Kanera, Mirdha
32. Kuchbandhia
33. Mahar, Mehra, Mehar
34. Mang, Mang Garodi, Mang Garudi, Dankhani, Mang, Mang Mahasi, Madari, Garudi, Radhemang
35. Meghwal
36. Moghia
37. Muskhan
38. Nat, Kalbelia, Sapera, Navdigar, Kubutar
39. Pasi
40. Rujjhar

41. Sansi, Sansia
42. Silawat
43. Zamral
44. Turi

Scheduled Tribes :

1. Agariya
2. Andh
3. Baiga
4. Bhaina
5. Bharia Bhumia, Bhuinhar Bhumia, Bhumiya, Bharia, Paliha, Pando
6. Bhattra
7. Bhil, Bhilala, Barela, Patelia
8. Bhil Mina
9. Bhunjia
10. Biar, Biyar
11. Binjhwar
12. Birhul, Birhor
13. Damor, Damaria
14. Dhanwar
15. Gadaba, Gadba
16. Gond, Arakh, Arrakh, Agaria, Asur, Badi Maria, Bada Maria, Bhatola, Bhimma, Bhuta, Koilabhuta, Koliabhuti, Bhar, Bisonhorn Maria, Chota Maria, Dandami Maria, Dhuru, Dhurwa, Dhoba, Dhulia, Dorla, Gaiki, Gatta, Gatti, Gaita, Gond Gowari, Hill Maria, Kandra, Kalanga, Khatola, Koitar, Koya, Khirwar, Khirwara, Kucha Maria, Kuchaki Maria, Madia, Maria, Mana, Mannewar, Moghya, Mogia, Monghya, Mudia, Muria, Nagarchi, Nagwanshi, Ojha, Raj, Sonjhari Jhareka, Thatia, Thotya, Wade Maria, Vade Maria, Daroi
17. Halba, Halbi
18. Kamar
19. Karku
20. Kawar, Kanwar, Kaur, Cherwa, Rathia, Tanwar, Chattri
21. Khairwar, Kondar
22. Kharia
23. Kondh, Khond, Kandh

24. Kol
25. Kolam
26. Korku, Bopchi, Mouasi, Nihal, Nahul, Bondhi, Bondeya
27. Korwa, Kodaku
28. Majhi
29. Majhwar
30. Mawasi
31. Munda
32. Nagesia, Nagasia
33. Oraon, Dhanka, Dhangad
34. Pao
35. Pardhan, Pathari, Saroti
36. Pardhi, Bahelia, Bahellia, Chita Pardhi, Langoli Pardhi, Phans Pardhi, Shikari, Takankar, Takia in
 - (i) Bastar, Dantewara, Kanker, Raigarh, Jashpurnagar, Surguja and Korba district, (ii) Katghora, Pali, Kartala and Korba tahsils Korba district,
 - (iii) Bilaspur, Pendra, Kota and Takhatpur tahsils of Bilaspur district,
 - (iv) Durg, Patan, Gunderdehi, Dhamdha, Balod, Gurur and Dondilohara tahsils of Durg district,
 - (v) Chowki, Manpur and Mohala Revenue inspector circles of Rajnandgaon district,
 - (vi) Mahasamund, Saraipali, and basna tahsils of Mahasamud district,
 - (vii) Bindra-navagarh, Rajim and Deobhog tahsils of Raipur district, and
 - (viii) Dhamtari, Kurud and Sihava tahsils of Dhamtari district
37. Parja
38. Sahariya, Saharia, Seharua, Seria, Sosia, Sor
39. Saonta, Saunta
40. Saur
41. Sawar, Sawara
42. Sonr

Language and Mother tongue: As per the census concept, each language is a group of mother tongues. The census questionnaire collects information on the mother tongue of each person. Mother tongue is the

language spoken in childhood by the person's mother to the person. If the mother died in infancy, the language mainly spoken in the person's home in childhood will be the mother tongue. In the case of infants and deaf mutes, the language usually spoken by the mother is considered as mother tongue. It is not necessary that the language spoken as mother tongue should have a script. The mother tongues returned by the respondents in census are classified and grouped under appropriate languages according to their linguistic characteristics.

Literate: A person aged 7 years and above who can both read and write with understanding in any language is taken as literate. A person who can only read but cannot write is not literate. It is not necessary that to be considered as literate, a person should have received any formal education or passed any minimum educational standard. Literacy could have been achieved through adult literacy classes or through any non-formal educational system. People who are blind and can read in Braille are treated as literates.

Literacy rate: Literacy rate of the population is defined as the percentage of literates in the age-group seven years and above. For different age-groups the percentage of literates in that age-group gives the literacy rate.

Educational level: The highest level of education a person has completed.

Work: Work is defined as participation in any economically productive activity with or without compensation, wages or profit. Such participation may be physical and/or mental in nature. Work involves not only actual work but also includes effective supervision and direction of work. It even includes part time help or unpaid work on farm, family enterprise or in any other economic activity. All persons engaged in 'work' as defined above are workers. The main point to note is that the activity should be economically productive. Reference period for determining a person as worker and non-worker is one year preceding the date of enumeration.

Main worker: A person who has worked for major part of the reference period (i.e. six months or more during the last one year preceding the date of enumeration) in any economically productive activity is termed as 'Main worker'.

Marginal worker: A person who worked for 3 months or less but less than six months of the reference period (i.e. in the last one year preceding the date of enumeration) in any economic activity is termed as 'Marginal worker'.

Non-worker: A person who has not worked at all in any economically productive activity during the reference period (i.e. last one year preceding the date of enumeration) is termed as 'Non worker'.

Cultivator: For purposes of the Census, a person is classified as cultivator if he or she is engaged in cultivation of land owned or from government or from private persons or institutions for payment in money, kind or share. Cultivation also includes effective supervision or direction in cultivation. Cultivation involves ploughing, sowing, harvesting and production of cereals and millet crops such as wheat, paddy, jowar, bajra, ragi, etc., and other crops such as sugarcane, tobacco, ground-nuts, tapioca, etc., and pulses, raw jute and kindred fiber crop, cotton, cinchona and other medicinal plants, fruit growing, vegetable growing or keeping orchards or groves, etc. Cultivation does not include the plantation crops like- tea, coffee, rubber, coconut and betel nuts (areca). The workers engaged in Plantation crops are recorded under "other workers".

Agricultural labourer: A person who works on another person's land for wages in cash or kind or share is regarded as an agricultural labourer. She/he has no risk in the cultivation, but merely works on another person's land for wages. An agricultural labourer has no right of lease or contract on land on which she/he works.

Household industry worker: Household industry is defined as an industry conducted by one or more members of the household at home or within the village in rural areas and only within the precincts of the house where the household lives in urban areas. The larger proportion of workers in household industry should consist of members of the household. The industry should not be run on the scale of a registered factory which would qualify or has to be registered under the Indian Factories Act and should be engaged in manufacturing, processing, servicing and repairs of goods. The activity relate to production, processing, servicing, repairing or making and selling of goods. It

does not include professions such as a pleader, Doctor, Musician, Dancer, Waterman, Astrologer, Dhobi, Barber, etc. or merely trade or business, even if such professions, trade or services are run at home by members of the household.

Other worker: A person, who has been engaged in some economic activity during the last year of reference period but not as a cultivator or agricultural labourer or worker in Household Industry. The type of workers that come under this category include all government servants, municipal employees, teachers, factory workers, plantation workers, those engaged in trade, commerce, business, transport, banking, mining, construction, political or social work, priests, entertainment artists, etc. In fact, all those workers other than cultivators or agricultural labourers or household industry workers are 'Other Workers'.

Work participation rate: Percentage of Workers (Main + Marginal) to total population.

Population density: Population density is the number of persons inhabited per square kilometer of the area.

Age: Age is measured in terms of the completed number of years.

Sex Ratio: Number of females per 1,000 males in a population.

(iii) Non-Census Concepts

Civic status of urban units: Civic Status of a town/city is determined on the basis of Civic Administrative Authority of the town e.g., Municipal Corporation / Corporation, Municipal Committee / Municipal council, Municipality etc.

Size class of U.A./town: Size-class of U.A./Town is based on the population size of the U.A./City/Town.

U.A.s/Towns with 100,000 and above population are classified as Class I U.A.s/ Towns. Towns with 50,000 to 99,999 population are classified as Class II towns, 20,000 to 49,999 population are Class III towns, population with 10,000- 19,999 are Class IV towns, population with 5,000 and 9,999 are Class V towns and towns with less than 5,000 population are Class VI towns.

Slum area : The Slum Areas (Improvement and Clearance) Act, 1956, which was enacted by the Central Government defined slums as (a) Areas where buildings are in any respect unfit for human habitation; or (b) are by reasons of dilapidation, overcrowding, faulty arrangement and design of such buildings, narrowness or faulty arrangement of streets, lack of ventilation, light or sanitation facilities, or any combination of these factors, are detrimental to safety, health or morals.

Mega city : The concept of 'Mega city' is a recent phenomenon in the Urban Sociology and is defined in term of metropolitan city in the form of large size, problem of management of civic amenities and capacity to absorb the relatively high growth of population. Indian Census in 1991 treated the population size of 5 million and above as the cutoff point to identify a place as the mega city. Whereas, for the purpose of inclusion in Centrally Sponsored Scheme for Infrastructure Development in Mega cities the Ministry of Urban Affairs and employment, Department of Urban Development adopted the criteria of 4 million and above population as per 1991 Census for Mega Cities. In 2001 Census, cities with 10 millions and above population have been treated as Mega cities and the same criteria of population has been adopted in 2011 census.

Concepts used in VD and TD of DCHB:

1. Educational Amenities:-The type of different educational facilities available in the village is given in numbers. Both Government and private educational facilities / institutions are considered for this-purpose. If there are composite schools like Middle schools with Primary classes, or Secondary schools with middle classes, these are included in the number of Primary and Middle schools respectively. For example, if in a village there are two Primary schools and one Middle school with primary classes, the number of Primary schools in the village are given as three and that of Middle school as one even though there may be only the educational institutions. So also in case of Secondary schools. For better understanding, the distinctiveness of different types of schools is depicted hereunder:

1.1 Pre-primary (PP): Now-a-days, the children are sent to schools at a very early stage. Lot of pre-primary schools, private schools in particular, have come up in villages and towns. These may or may not be recognized by the competent authorities. Even many Secondary schools have classes starting from preprimary level. Pre-primary classes include Nursery, K.G., Pre-basic, Play school, etc.

1.2 Primary School (P): Schools providing education from Standard 1 and upward up to and inclusive of Standard V are classified as Primary Schools.

1.3 Middle School (M): Schools providing education from Standard VI and upward up to and inclusive of Standard VIII are classified as Middle Schools. A School with Class 1 to VIII is treated as two units, i.e. one Primary School and one Middle School.

1.4 Secondary School (S): Schools providing education from Standard IX and upwards up to and inclusive of Standard X are classified as Secondary Schools. A composite school with 1 to X standard is treated as three separate units and counted separately under the categories of Primary School, Middle School and Secondary School.

1.5 Senior Secondary School (SS): Schools and colleges that provide education for Standards XI and XII and first and second year of the Pre-University Course fall under this category. There are Senior Secondary Schools with Standard I and upwards up to Standard XII.

1.6. Degree College: (i) **Arts/Science/Commerce** : These are all educational institutions that provide post-PUC level education leading to University degree/ diploma in any subject or combination of subjects and also post-graduate levels of education. The college offering courses in Arts, Science or Commerce either separately or in combination are covered under this category.

(ii) **Engineering College (E):** It is a graduate/post-graduate degree college providing Bachelor of Engineering (BE) or Bachelor of Technology (B. Tech.) or post-graduate engineering degrees like M.Tech.

(iii) **Medical Colleges:** These are graduate/post-graduate degree colleges providing MBBS or equivalent degree in alternative medicine like Ayurveda, Unani, Homeopathy etc. or post-graduate medical degrees like M.D or equivalent in the above branches of medicine.

1.7. Management College/ Institute (MI): It offers courses like Diploma in Management, Post-Graduate Diploma in Management, Masters of Business Administration (MBA) and specializations in different disciplines of Management like Marketing, Human Resources Development (HRD) etc.

1.8. Polytechnic (Pt): An Institution providing certificate/diploma (not equivalent to degree) in any technical subject like engineering, vocational courses like embroidery, fashion designing etc. It may be both Government and Private.

1.9. Vocational School/ITI: It is a vocational training institute imparting trainings in specific fields acquiring necessary skill, which will make the trainees employable or create them opportunities of self-employment. Trainings offered by Industrial Training Institutes (ITI) fall under this category.

1.10. Non-formal Education/Training Centre (NFTC): Non-vocational education centers, established by the Central and State Governments provide educational facilities to the interested persons irrespective of educational qualification, and age. These education centers are open to all.

1.11. Special School for Disabled: There are Government and Government recognized institutions/ organizations engaged for providing education to different groups of disabled persons.

2. Medical Facilities: 2.1 Hospital-Allopathic and Hospital-Alternative medicine: A hospital is an Institution, where sick or injured are given medical or surgical care. Bed strength differs from hospital to hospital ranging from 31 to 500 depending upon whether these are sub-district, sub-divisional or district hospitals. If there is hospitals providing facilities under different

systems of medicines such as, Allopathy, Ayurveda, Unani and Homeopathy etc., these details are given separately.

(a) Allopathy: The system of medical practice, which treats disease by the use of remedies which produce effects different from those produced by the disease under treatment.

(b) Ayurveda: Ayurveda means 'Science of life'. The philosophy of Ayurveda is based on the theory of Pancha Mahabhootas (Five elements) of which all the objects and living bodies are composed of. The combination of these five elements are represented in the form of Tridosha: Vata, Pitta and Kapha. These three 'doshas' are physiological entities of living beings. Ayurveda developed into eight distinct specialities, i.e., Internal Medicine, Pediatrics, Psychiatry, Eye and ENT, Surgery, Toxicology, Geriatrics and Science of virility. Two types of treatments, Preventive and Curative, are given in Ayurveda.

(c) Unani: Treatment of Unani consists of three components, namely, preventive, promotive and curative. Unani system of medicine has been found to be efficacious in conditions like Rheumatic Arthritis. Jaundice, Filariasis, Eczema, Sinusitis and Bronchial Asthma. For the prevention of the disease and promotion of health, the Unani System emphasizes six essentials: pure air, food and water, physical movement and rest, psychic movement and rest, sleep and wakefulness and retention of useful materials and evacuation of waste materials from the body.

(d) Homoeopathy: Treatment in Homoeopathy, which is holistic in nature, focuses on an individual's response to a specific environment. Homoeopathic medicines are prepared mainly from natural substances such as plant products, minerals and animal sources. Homoeopathic medicines do not have any toxic, poisonous or side effects. Homoeopathic treatment is economical as well and has a very broad public acceptance.

2.2 Community Health Centre (CHC): Community Health Centres are designed to provide referral health care for cases from PHC and those in need of specialist

health care approaching the CHC directly. 4 PHCs are included under each CHC thus catering approximately 80,000 populations in tribal/hilly areas and 1, 20,000 populations for plain areas. CHC is a 30-bedded hospital providing specialist care in Medicine, Obstetrics and Gynaecology, Surgery and Paediatrics.

2.3 Primary Health Centre (PHC): A Primary Health Centre is the first contact point between a village community and the Government medical officer. A PHC covers a population of 20,000 in hilly, tribal or difficult areas and 30,000 populations in plain areas with 4-6 indoor/observation beds. It acts as a referral unit for 6 sub-centres. It has a medical officer and para medical staff.

2.4 Primary Health Sub- Centre (PHS): A Primary Health Sub-centre is the first contact point between the primary health care system and the community. As per the population norms, one PHS is established for every 5,000 population in plain areas and 3,000 population in hilly/ tribal/ desert areas. Each PHS has a sanctioned strength of one male and one female health worker.

2.5 Maternity and Child Welfare Centre (MCW): It provides pre-natal and post-natal services for both mother and child. The services include regular check-up of pregnant women, giving folic tablets, counseling, delivery, immunization of children with check-up etc.

2.6 TB Clinic (TBC): The diagnosis and treatment of TB are functions of the general health services and hence it is a part and parcel of Primary Health Care. Specialized units such as the District Tuberculosis Centre (DTC) act as referral centres. TB clinics are established by the Government of India under the National Tuberculosis Control Programme and implemented through a network of DTC. The DTC is the nodal point for TB control activities in the district and it also functions as a specialized referral centre. The functions of sub-district level Tuberculosis Unit (TU) are implementation, monitoring and supervision of TB control activities in its designated geographical areas.

2.7 Health Centre: Clinic where medicine and

medical supplies are dispensed. It has no in-patient facility. A clinic (or an outpatient clinic) is a small private or public health facility that is devoted to the care of outpatients, often in a community, in contrast to larger hospitals, which also treat inpatients.

2.8 Dispensary: Place where patients are treated and medicines provided but with no in-patient facility. Immunizations, MCH Services and sometimes pathological tests are carried out here. It may be of allopathic or any alternative medicine.

2.9 Veterinary Hospital: Mostly run by the State Government or local body for treatment and preventive measures against diseases of domestic animals like cows, buffaloes etc in rural areas.

2.10 Mobile Health Clinic: These are Mobile vans well equipped with a range of health services to villages located far away from the CHCs, PHCs or any public health sources. The vans visit villages on designated days to deliver the health care services. The services generally offered are OPD, ante-natal and post-natal, B.P. examination, X-ray, ECG, Immunization, First Aid etc.

2.11 Family Welfare Centre: Check-up and counseling is provided to the pregnant and married women regarding small family norm and devices for having a small family. Temporary and permanent contraceptive devices are provided here.

2.12 Nursing Home: A nursing home is a long –term care facility licensed by the state that offers 24-hour room and board and health care services including basic and skilled nursing care, rehabilitation and a full range of other therapies., treatments and programs to old and sick people. The difference between a hospital and a nursing home is that a nursing home gives importance to convalescence from a disease while a hospital gives medical treatment for the disease.

2.13 Medicine Shop: A shop which sells drugs and medicines of any system of medicine viz. allopathic, homeopathic, ayurvedic or unani medicines, is considered as a medicine shop. Sometimes some shops and Paan shops also keep ordinary medicines, like Crocin, Burnol etc. These shops are not taken as medicine

shops.

3. Drinking water: The following are the main source of drinking water facility (ies) available in the village.

3.1 Tap Water-treated: This source of drinking water refers to a source of drinking water which is provided to the villagers through pipes within their premises or to the villagers through common taps (public taps/ community water points) by the Government departments, local bodies, panchayats, public or private estate agencies, etc. after treatment. Such a source is treated as ‘Tap water from treated source’.

3.2 Tap Water-un-treated: If the villagers are drawing drinking water through pipes either directly from a well or bore well or after pumping the well or tube well water, or the water is supplied through pipes to the households of the village or through public taps without treatment. Such a source is treated as ‘Tap water from un-treated source’.

3.3 Covered Well (CW): A well that is (1) covered on sides from run-off water (i.e., excess water from rain, snowmelt or other sources flows over the land) through a wall lining or casting that is raised above ground level on a platform that diverts spilled water away from the well and (2) covered so that bird droppings and animals cannot fall down the hole. It is considered as covered well.

3.4 Un-covered Well (UW): A well which is (1) un-covered on sides from runoff water, (2) un-covered from bird droppings and animals; or (3) both.

3.5 Hand Pump (HP): Hand pump means where ground water is taken out manually by operating a hand pump.

3.6 Tube Well / Borehole (TW): Tube well denotes the ground water source from where ground water is taken out through electrical or diesel pump. Spring, River/Canal, Tank/Pond/Lark are self explanatory.

4. Community Toilet Complex : Community Toilet may be constructed and maintained by Gram Panchayats or Private NGOs like Sulabh Sauchalaya or likes.

5. Rural Sanitary Mart or Sanitary Hardware Outlet (RSM): It is an outlet dealing with the materials, hardware and designs required for the construction of not only sanitary latrines but other sanitary facilities such as compost pit, washing platform and other sanitation and hygiene accessories required for individuals, households and the environment in the rural areas.

6. Community bio-gas or recycle of waste for productive use: Many of the solid wastes having economic values but put for disposal can be recycled for reuse. For example, food, cow dung, leaves, vegetable, paper, wood, plastics, old cloth etc. However, some of the wastes are not recyclable. These are carbon paper, thermo coal etc. When recyclable solid wastes is subjected to decomposition, bio-gas could be produced under favourable conditions. These systems of recycling may be there at the village level organized by Gram Panchayats with technical support from Governments or non-government organizations.

7. Communication and transport Facilities: 7.1 Post Office (PO): Self-explanatory.

7.2 Sub-Post Office (SPO): Sub-post office includes Extra Departmental Post Offices and those providing franchise postal services and also part time services in lieu of some honorarium. The limited postal services include sale of stamps, receipt of letters and money orders and also distribution of letters.

7.3 Post & Telegraph Office (PTO): Telegraph office is set up by the Government to enable people to send or receive telegrams. If the phonogram facility is available (though the Telegraph office may not be equipped with Morse Code Transmitters), the village is considered to be having telegraph facility.

7.4 Telephones (landlines): If the village is having the Public Call Office (PCO) either run by the Post Office or by individuals or by a private shop, then the village is considered to be having telephone facility.

7.5 Public Call Office (PCO)/Mobile PCO: Self explanatory.**7.6 Mobile Phone Coverage:** Mobile phones are now very common particularly in urban areas. Some villages by virtue of being in close proximity to the urban areas also enjoy the benefits of the mobile phone services. Even if a few villagers avail the services of mobile phones, then the village is considered

to be having access to mobile phone.

7.7 Internet Cafes/Common Service Centres (CSC): If the village is having the facility of Cyber Cafes or shops owned by private individuals providing the facility of surfing of the internet, then the village is considered to be having access to internet/cyber cafe facility. Government of India formulated the scheme of CSC with the vision of providing all government services in an integrated manner at the door step of the citizen at an affordable cost even in the remotest corners of the country through a combination of it based as well as non-IT based services.

7.8 National Highway (NH): These are main highways running through the length and breadth of the country. Each NH is numbered like NH-1, NH-2 for easy identification.

7.9 State Highway (SH): These are roads of a state linking district headquarters and important cities within a State and connecting them with NHs or Highways of the neighboring States.

7.10 Major District Roads (MDR): These are important roads within a district, serving areas of production and markets and connecting these with each other or with the main Highways.

7.11 Other District Roads (ODR): These are roads serving rural areas of production and providing them with outlet to market centres, taluka headquarters, block development head quarters or other main roads.

7.12 Village Road: The approach to village refers to the state of road etc., leading to the village. This is to see whether the village is approachable both in fair and foul weather, and whether it is inaccessible only for some time in the year.

7.13. Black-Topped (Pucca) Road (BTR): A road provided with a bituminous surfacing.

7.14 Gravel (Kuchha) Road (GR): A road constructed using well compacted crushed rock or gravel material (coarse sand, small stones), which is fairly resilient and does not become slippery when wet.

7.15 Water Bound Macadam (WBM): This is the road layer made of crushed or broken mixture of sand and rock fragments mechanically interlocked by rolling and voids filled with screening and binding material with the assistance of water.

7.16 Foot Path (FP): A trodden path for the use by pedestrians and in some cases bicycles. The Foot Paths are not suitable for vehicular traffic except bicycles in some cases. Most of the interior/forest villages are connected by Foot Paths.

8. Banks and Credit Societies: - Banking facility means a place where a person can operate a bank account.

8.1 Commercial Bank (CB): These may be banks wholly owned by the Government of India, or by Indian or Foreign Companies.

8.2 Cooperative Banks (Coop. B): A co-operative bank is a financial entity which belongs to its members, who are at the same time the owners and the customers of their bank. Cooperative banks are often created by persons belonging to the same local or professional community or sharing a common interest. These banks are registered under the Cooperative Societies Act. The cooperative banks are regulated by RBI and are covered by the Banking Regulations Act, 1949.

8.3 Agricultural Credit Society (ACS): Major objectives of the ACS are to supply agricultural credit to meet the requirements of funds for agricultural production, the distribution of essential consumer commodities, the provision of storage and marketing facilities and for light agricultural implements and machinery.

8.4 Non-Agricultural Credit Society (NCS): These societies include consumer cooperative societies and also credit cooperative societies of certain categories of persons like teachers, health workers, etc.

9. Miscellaneous Facilities: 9.1 Self-help Group (SHG): Self-Help Groups are groups of between 10-25 women created by either NGOs or under the SGSY

(Swarnjayanti Gram Swarozgar Yojana) for the purposes of meeting local credit needs. They are sometimes called Mahila Mandals in villages.

9. 2. Public Distribution System (PDS) shop: The shops through which some essential commodities are sold by the government at subsidized rates. They may also be known as ration shops and control shops.

9.3. Mandis/Regular Market: These are those clusters of shops with or without fixed premises which are open on at least six days a week and opens at least from morning hours to dusk.

9.4. Weekly Haat: These are those clusters of shops with or without fixed premises which are open once a week.

9.5. Agricultural Marketing Society: It is a common platform to analyse the issues among all the individuals and institutions in the field of agricultural marketing.

9.6. Nutrition Centre: Integrated Child Development Services (ICDS): The Integrated Child Development Services (ICDS) Scheme set up by the Government of India with the objective of providing following package of services to the children under 6 years and pregnant and lactating mothers in villages such as; Immunization, Health Check-up, Referral Services, Pre-school Non-formal Education and Nutrition & Health Education.

9.7. Anganwadi Centre: Each centre under the ICDS scheme is run by an Anganwadi Worker. One Anganwadi worker is appointed for specified population of the village. They are basically local women. They are assisted by Anganwadi helper. They provide pre-school non-formal education at the Centre and provide food to the children.

9.8. Accredited Social Health Activist (ASHA): ASHA is a health activist in the community who will create awareness on health and its social determinants and mobilize the community towards local health planning and increased utilization and accountability of the existing health services. She would be a promoter

of good health practices. She will also provide a minimum package of curative care as appropriate and feasible for that level and make timely referrals. She will act as a motivator of different types of health related activities. Unlike ANM, she will not be involved in any clinical activities like immunization.

9.9. Sports Club/Recreation Centre: Indoor and out-door games are arranged by the Club and activities like wrestling, Judo Karate etc. are also done there.

9.10. Cinema/Video Hall (CV): If regular cinema houses licensed by Government is available, then the town/village is considered to be having the facility of Cinema Hall. Video hall owners screen films in their own or hired premises.

9.11. Public Library: Books are kept there which can be accessed by the public on loan basis. These may be sponsored by Government or Local Body or Panchayat or any influential person. Free service or nominal charges are made for using the facility.

9.12. Public Reading Room: Here the public may read newspapers and magazines. These may be sponsored by Government or Local Body or Panchayat or any influential person.

9.13. Newspaper Supply: The availability of the Newspaper(s), both in English or vernacular, in the village is considered to having the said facility.

10. Availability of Electricity/Power. If power is actually available, whatever may be the form of its use, it is indicated affirmative. If the village is having electricity for domestic purposes and the residents are using the same for domestic use, then it is considered that domestic power supply is available. If the electricity authority has not given domestic supply to the households on their request and people are using unauthorized electricity either by stealthily or misuse the supply meant for agricultural or industrial purposes, then it is not considered as availability of electricity for domestic purposes. However, if the village goes out of power due to temporary technical problems such as, transformer failures, theft of electrical equipment, etc.,

it is considered that electricity is available. Supply of electricity is considered available even when there is a temporary ban on new domestic connections. Connections to residential houses, bungalows, clubs, hostels and hospitals run on non-commercial basis, charitable, educational and religious institutions are included in the domestic category.

10.1 Power Supply for domestic use: This category includes electricity used only for domestic consumption.

10.2 Power supply for agricultural use: This category includes all electricity connections given to the farmers for conducting various agricultural activities including irrigation.

10.3 Power supply for commercial use: This category includes electricity connections given for workshops, industries etc. or for any commercial purposes.

10.4 Power supply for all uses: This category includes electricity connection is available for domestic use, agricultural use, and for any commercial purposes.

11. Land Use Pattern: The land use area of the villages is given in hectares. The land use pattern in the Village Directory conform to the pattern of classification of land use as recommended by the Ministry of Agriculture, Government of India. The Ministry has recommended the maintenance of records of land use pattern under the 9 categories as indicated in the Village Directory.

12. System of drainage: Generally, by drainage system, we mean the network of mains and branches of underground conduits for the conveyance of sewerage to the point of disposal. Sewers that carry only household and industrial wastage are called separate sewers; those that carry storm water from roofs, streets and other surfaces are known as storm water drains, while those carrying both sewage and storm water are called combined sewers. However, in towns, which are not provided with such underground sewerage system, it is mentioned whether it has open drainage system. There may be possibility of the town having both closed as well as open drainage systems.

13. Type of latrines: The data on various types of latrines both public and private together are collected. The three types of latrines considered here are, Pit Latrine, Flush/Pour Flush Latrine and Service Latrine. **(i) Pit System:** The latrines are attached to the pit that is dug into the ground for the reception of night soil, are reckoned as pit latrine.

(ii) Flush/pour flush: A flush latrine uses a cistern or holding tank for flushing water and has a water seal, which is a U-shaped pipe, below the seat or squatting pan that prevents the passage of flies and odours. A pour flush latrine uses a water seal, but unlike a flush latrine, a pour flush latrine uses water poured by hand for flushing (no cistern is used). **(iii) Service:** Type of latrine from where night soil is removed manually by scavengers. All other types of latrines are covered under “Others” category.

14. Protected Water Supply- Source and capacity of Storage system: There are various sources of water supply and its storage system in the town.

14.1 Service Reservoir: A service reservoir is a water storage container that holds clean water after it has been treated in a water plant, and before it is piped to the end users. These containers are covered, and are designed to keep the water safe from contamination. Their main purpose is to provide a buffer within the water supply system so that water supplies can be maintained across periods of varying demand.

14.2 River Infiltration Gallery: Infiltration Galleries are capable of supplying large quantities of water, and are used where wells are unable to supply water needs, i.e. where an impermeable rock barrier affects well efficiency, or where surface water sources are too shallow for **intake screens**. Infiltration galleries are one or more horizontal screens placed adjacent to (on-shore), or directly underneath (bed-mounted), a surface water source.

14.3 Bore Well Pumping System: A bore well is a well of 6" to 12" in diameter drilled into the earth for retrieving water. The depth of a bore well can vary

from 50 feet to 3000 feet. Water is pumped out to surface through electricity/generator.

14.4 Pressure Tank: Tank that is used to ensure consistent water pressure and for storage of water. Usually located in basement of house but sometimes (in older settings) located in well pit.

15. Road lighting (Points): Road lighting means the number of street lights that are maintained in the town.

16. Home Orphanage: Orphanage is the name to describe a **residential institution** devoted to the **care of orphans** – children whose parents are deceased or otherwise unable to care for them. Parents, and sometimes grandparents, are legally responsible for supporting children, but in the absence of these or other relatives willing to care for the children, they become a **ward of the state**, and orphanages are a way of providing for their care and housing.

17. Working women’s hostel: These may be recognised or non-recognised by any public authority. The data on number of working women’s hostels available in the town are collected with number of seats.

18. Old Age Home: There are two types of Old Age Homes in India. One is the “Free” type which cares for the destitute old people who have no one else to care for them. They are given shelter, food, clothing and medical care. The second type is the “Paid” home where care is provided for a fee. Nowadays, such “Retirement” homes have become very popular in India and they are well worth considering.

19. Stadium: A stadium is a place, or venue, for (mostly) outdoor **sports**, concerts or other events, consisting of a field or stage partly or completely surrounded by a structure designed to allow spectators to stand or sit and view the event.

20. Auditorium/Community Hall: These are the places where meetings, social functions etc. are organised.

(iv) 2011 Census findings – Population, its distribution

At the Census 2011, there were 5 tahsils and equal numbers of Community Development Blocks (CD Blocks) in Korba District. The district has 5 statutory towns and 2 Census town. Total number of villages in the district is 719 which includes 707 inhabited villages and 12 un-inhabited villages. The corresponding figures for Census 2001 were 4 tahsils 5 CD Blocks, 4 towns (2 Statutory town and 2 Census town) and 719 villages. The district has an area of 6599 sq.kms which is 4.9 percent of the total area of State.

The total population of Korba district is 12,06,640 with 6,12,915 males and 5,93,725 females. Rural population is 7,60,350 and Urban population is 4,46,290. The district has registered growth rate of 19.3% in the state during the decade 2001-2011. The district occupies 9th place in the State according to the population. The average household size is 4.3 persons. The density of the district is 183 persons per sq. km. In 2001, the density of the district was 153 persons per sq.km.

The percentage of urban population of the district is increased by 0.72 percentage point during the decade 2001-2011. The percentage of urban population of the district was 36.27% as per 2001 Census which increased to 36.99% in 2011 Census.

The Sex ratio of the district is 969. The sex ratio has been increased during the decade from 964 in 2001

Census to 969 in 2011 Census. But, the child sex ratio (in 0-6 age group) has been declined by 12 points, from 978 in 2001 Census to 966 in 2011 Census.

The literacy rate of the district of Korba in Census 2011 is 72.37% (male- 82.48% and female 61.93%). In 2001 literacy rate of the district was 61.71 %. There has been an increase of 10.66 percentage point in the literacy rate. The state literacy rate is 70.3%.

The Scheduled Castes (SC) population constitute 10.33% of the total population of the district. The proportion of SC population in the State in the last Census was 9.98%. The proportion of Scheduled Tribes (ST) population in the district is 40.90% in Census 2011, against 41.50% in Census 2001. There has been a decreased of 0.6 percentage point in the proportion of ST population during the decade 2001-2011.

As regard workers and non-workers 43.19 percent are workers and 56.81% are non-workers. Among the workers 67.21% are main workers and 32.79% are marginal workers.

The work participation rate in the district is 43.19%. The break-up of the category of workers (Main and Marginal) suggest that 21.7% are cultivators, 42.6% are agricultural labourers and 34.2% are 'Other Workers'. 1.5% are engaged in 'Household Industry'.

(v) Brief analysis of the PCA data

Inset tables 1-35 analysis

Analysis of the PCA data based on Census 2011 is presented here in the form of tables 1 to 36. Various demographic indicators such as density, literacy, sex-ratio and distribution of population in

different economic activities by rural/urban, male/female and age classifications are presented in these tables. These analysis are presented for Tahsils and CD Block levels separately.

TABLE 1: DECADAL CHANGE IN POPULATION OF TAHSILS BY RESIDENCE, 2001-2011

Sl. No.	Tahsil	Population						Percentage decadal variation 2001-2011			Percentage urban population	
		2001			2011			Total	Rural	Urban	2001	2011
		Total	Rural	Urban	Total	Rural	Urban					
1	2	3	4	5	6	7	8	9	10	11	12	13
1	Katghora	268616	92898	175718	304058	99506	204552	13.2	7.1	16.4	65.4	67.3
2	Poundi-Uproda	160193	160193	0	188783	188783	0	17.8	17.8	-	0.0	0.0
3	Pali	158998	158998	0	198746	193232	5514	25.0	21.5	-	0.0	2.8
4	Korba	302765	111520	191245	369257	133033	236224	22.0	19.3	23.5	63.2	64.0
5	Kartala	121251	121251	0	145796	145796	0	20.2	20.2	-	0.0	0.0
District Total:		1011823	644860	366963	1206640	760350	446290	19.3	17.9	21.6	36.3	37.0

Table 1 indicates tahsil wise decadal variation of both rural and urban areas of the district. It is seen that the district has registered a percentage decadal variation of 19.3 during the decade 2001-2011. The urban areas of the district has attained a higher decadal variation of 21.6 percent as compared to that of rural area which is at 17.9 percent. At tahsil level, it varies from the lowest of 13.2 percent in Katghora tahsil to a maximum of 25.0 percent in Pali tahsil.

There is a marginal increase in the percentage of urban population in the district, from 36.3 percent in 2001 to 37.0 percent in 2011. Of the 5 tahsils, 2 have registered the same trend as that of the district whose percentage of urban population has increased from 2001 to 2011. It is increased from 65.4 percent to 67.3 percent in Katghora and that from 63.2 percent to 64 percent in Korba. Poundi-Uproda and Kartala are rural tahsils whereas, there was no urban area in Pali tahsil at the 2001 Census.

TABLE 2: NUMBER AND PERCENTAGE OF INHABITED VILLAGES IN SPECIFIED POPULATION SIZE RANGES WITH THE RELATED POPULATION, 2011 (RURAL)

Sr.No.	C.D. Block	Total number of inhabited villages	Total rural population			Number and percentage of village	Population less than 200	
			Persons	Males	Females		Males	Females
1	2	3	4	5	6	7	8	9
1	Pondiupraura	209	188,783	95,083	93,700	16 (8 %)	980	1,000
2	Katghora	107	99,506	49,974	49,532	6 (6 %)	310	283
3	Pali	141	193,232	97,335	95,897	2 (1 %)	69	91
4	Korba	129	133,033	66,214	66,819	10 (8 %)	724	711
5	Kartala	121	145,796	72,818	72,978	0 (0 %)	0	0
Total		707	760,350	381,424	378,926	34 (5 %)	2,083	2,085

Sr. No.	C.D. Block	Number and percentage of village	Population 200 - 499		Number and percentage of village	Population 500 - 999		Number and percentage of village	Population 1000 - 1999	
			Males	Females		Males	Females		Males	Females
			10	11		12	13		14	15
1	Pondiupraura	51 (24 %)	9,322	9,344	76 (36 %)	28,541	28,168	52 (25 %)	36,824	36,306
2	Katghora	22 (21 %)	3,560	3,562	47 (44 %)	17,134	17,256	23 (21 %)	15,608	15,320
3	Pali	26 (18 %)	4,721	4,699	35 (25 %)	12,521	12,063	51 (36 %)	37,656	37,172
4	Korba	27 (21 %)	4,899	4,854	37 (29 %)	13,556	13,888	44 (34 %)	29,564	29,775
5	Kartala	16 (13 %)	2,802	2,895	48 (40 %)	18,128	18,152	36 (30 %)	24,281	24,482
	Total	142 (20 %)	25,304	25,354	243 (34 %)	89,880	89,527	206 (29 %)	143,933	143,055

Sr.No.	C.D. Block	Number and percentage of village	Population 2000 - 4999		Number and percentage of village	Population 5000 - 9999		Number and percentage of village	Population 10000 and above	
			Males	Females		Males	Females		Males	Females
			19	20		21	22		23	24
1	Pondiupraura	14 (7 %)	19,416	18,882	0 (0 %)	0	0	0 (0 %)	0	0
2	Katghora	8 (7 %)	10,601	10,517	1 (1 %)	2,761	2,594	0 (0 %)	0	0
3	Pali	23 (16 %)	31,186	30,868	4 (3 %)	11,182	11,004	0 (0 %)	0	0
4	Korba	10 (8 %)	14,756	14,884	1 (1 %)	2,715	2,707	0 (0 %)	0	0
5	Kartala	21 (17 %)	27,607	27,449	0 (0 %)	0	0	0 (0 %)	0	0
	Total	76 (11 %)	103,566	102,600	6 (1 %)	16,658	16,305	0 (0 %)	0	0

Table 2 gives CD Block wise number and percentage of inhabited villages in specified population size range with the related population in the district. Of the total 719 villages, 707 are inhabited villages. Pondiupraura CD Block has highest number of inhabited villages i.e. 209, the next in order is Pali with 141 inhabited villages. The lowest 107 inhabited villages is in Katghora.

Pali is the most populous CD Block with 193232 persons while Katghora is the least populous CD Block with 99506 population.

The maximum number of villages i.e. 243 (34 percent) are those which lie in the population range of 500-999. It is followed by 206 (29 percent) inhabited villages which have population range of 1000-1999. Another 142 villages (20 percent) are in population size range of 200-499. As regards the large size villages, there are 6 villages (1 in Katghora, 4 in Pali and 1 in Korba CD Blocks) which lie in the population size of 5000-9999. There is no village in any of CD Blocks in the district in population size range of 10000 and above.

TABLE 3: NEW TOWNS, DE-NOTIFIED, DECLASSIFIED AND MERGED TOWN IN 2011 CENSUS

(a)	New	
	(i) Statutory town	
	1 Chhurikala	2 Pali
	(ii) Census town	
	1 Durena	
(b)	Denotified	
	(i) Statutory towns of 2001 census denotified and also did not satisfy the criteria to be treated as census towns.	Nil
	(ii) Statutory towns of 2001 census denotified but identified as census towns based on demographic and economic criteria.	Nil
	(iii) Census towns of 2001 census are notified as statutory town in 2011 census.	
	1 Dipka	
(c)	Declassified	Nil
(d)	Wholly merged with other town(s).	Nil

*Declassified means the census towns of 2001 census which failed to satisfy the demographic and economic criteria.

Table 3 gives details of new town, de-notified, declassified and merged town(s) in the district. Two new statutory towns namely, Chhurikala and Pali were notified during the decade 2001-2011. At the same time, one Census town of 2001 Census- Dipka was also notified as statutory town. In addition, Durena was classified as a Census Town based on demographic and economic criteria for Census 2011.

TABLE 4: SEX RATIO OF STATE AND DISTRICT, 1901-2011

Census Year	State			District		
	Total	Rural	Urban	Total	Rural	Urban
1	2	3	4	5	6	7
1901	1,046	1,047	1,016	1,056	1,056	-
1911	1,039	1,040	1,013	1,051	1,051	-
1921	1,041	1,042	1,000	1,046	1,046	-
1931	1,043	1,046	957	1,046	1,046	-
1941	1,032	1,034	976	1,035	1,035	-
1951	1,024	1,028	951	1,017	1,017	-
1961	1,008	1,026	837	998	1,011	705
1971	998	1,011	888	985	1,000	815
1981	996	1,012	908	952	969	849
1991	985	1,000	917	952	968	887
2001	989	1,004	932	964	992	917
2011	991	1001	956	969	993	928

Table 4 highlights the sex ratio of State and district for total, rural and urban areas separately since 1901 to 2011. As it is evident from the table, the sex ratio of the district was more than 1000 in the Census year between 1901 to 1951. Thereafter, it declined gradually – 998 in 1961, 985 in 1971 and 952 in 1981. It stagnated to 952 in 1991. Then, the sex ratio increased to 964 in 2001 and 969 in 2011. Almost similar trend was noticed in respect of rural area of the district. There was no urban areas between 1901 to 1951. The sex ratio in urban area was 705 in 1961 which increased consistently from one Census to another. The urban sex ratio of the district at 2011 Census was 928.

TABLE 5: SEX RATIO BY SUB-DISTRICT, 2011

Sr. No.	Name of Sub-district	Sex ratio		
		Total	Rural	Urban
1	2	3	4	5
1	Katghora	946	991	925
2	Poundi-Uproda	985	985	0
3	Pali	986	985	1000
4	Korba	957	1009	928
5	Kartala	1002	1002	0
District: - Korba		969	993	928

Table 5 gives the tahsil wise sex ratio of total, rural and urban population in Census 2011. The district has registered a sex ratio of 969 in 2011. Whereas, for rural and urban areas it is 993 and 928 respectively. At the tahsil level, the highest sex ratio of 1002 has been registered in Kartala and the lowest of 946 in Katghora. In case of rural areas, Korba has registered the highest sex ratio of 1009, and the lowest has been registered in Poundi-Uproda and Pali i.e. 985. In urban areas, the highest sex ratio is in Pali(1000) and the lowest is in Katghora(925).

TABLE 6: SEX RATIO BY CD BLOCKS, 2011

Sr.No.	Name of CD block	Sex ratio
1	2	3
1	Pondiupraura	985
2	Katghora	991
3	Pali	985
4	Korba	1009
5	Kartala	1002
Total		993

Table 6 gives the CD Block wise sex ratio of rural population of the district. The district (rural) has registered a sex ratio of 993 in 2011. At the CD Block level, the highest sex ratio 1009 was in Korba and the lowest 985 is in Pali.

TABLE 7: SEX RATIO OF RURAL POPULATION BY RANGES, 2011

Range of sex ratio for villages	Number of inhabited villages	Percentage of villages in each range	Population 2011	Percentage distribution of population
1	2	3	4	5
Less than 700	1	0.14	656	0.09
700 - 749	2	0.28	60	0.01
750 - 799	3	0.42	674	0.09
800 - 849	5	0.71	2394	0.31
850 - 899	21	2.97	17353	2.28
900 - 949	97	13.72	94881	12.48
950 - 999	253	35.79	308488	40.57
1000 - 1099	284	40.17	314144	41.32
1100+	41	5.80	21700	2.85
District: Korba	707	100	760350	100
Sex ratio District (Rural):993				

Table 7 presents the distribution of villages by 9 ranges of sex ratio based on 2011 Census. Of the total 707 inhabited villages, the maximum number of 284 villages (40.17 percent) have the sex ratio ranging between 1000 and 1099 which comprised of 41.32 percent population. It is followed by 253 villages (35.79 percent) having sex ratio in the range of 950-999. It represents 40.57 percent population. It is significant to note that 325 villages are such which have sex ratio favourable to females, i.e. 1000 or more in the district.

TABLE 5: SEX RATIO BY SUB-DISTRICT, 2011

Sr. No.	Name of town	Urban status of town	Sex ratio
1	2	3	4
1	Katghora	(NP)	975
2	Chhurikala	(NP)	977
3	Dipka	(M)	892
4	Durena	(CT)	937
5	Pali	(NP)	1000
6	Korba	(M Corp. + OG)	927
7	Rajgamar	(CT)	953
Sex ratio (Urban) district:			928

Table 8 indicates the sex ratio in towns. The district urban sex ratio is 928. Out of total 7 towns in the district, 1 town namely, Pali(NP) (1015) has the sex ratio more than 1000, and 4 towns namely, Katghora(NP), Chhurikala(NP), Durena(CT) and Rajgamar(CT) have the sex ratio above the average sex ratio reported for the district. Dipka(M) and Korba(M.Corp) have lesser sex ratio in comparison to the average sex ratio of the district.

TABLE 9: SEX RATIO OF POPULATION IN THE AGE GROUP 0-6 FOR SUB-DISTRICT, 2011

Sr. No.	Name of Sub-district	Total/ Rural/ Urban	Total population in 0-6 age group			Sex ratio for 0-6 age
			Persons	Males	Females	
1	2	3	4	5	6	7
1	Katghora	Total	39307	20304	19003	936
		Rural	14584	7490	7094	947
		Urban	24723	12814	11909	929
2	Poundi-Uproda	Total	29577	14889	14688	987
		Rural	29577	14889	14688	987
		Urban	0	0	0	0
3	Pali	Total	30346	15492	14854	959
		Rural	29663	15128	14535	961
		Urban	683	364	319	876
4	Korba	Total	51192	25990	25202	970
		Rural	20024	9956	10068	1011
		Urban	31168	16034	15134	944
5	Kartala	Total	21594	10812	10782	997
		Rural	21594	10812	10782	997
		Urban	0	0	0	0
District:-Korba		Total	172016	87487	84529	966
		Rural	115442	58275	57167	981
		Urban	56574	29212	27362	937

Table 9 present the sex ratio of population in the age group 0-6 years and sex ratio for total, rural and urban areas in respect of each tahsil of the district. The total sex ratio in 0-6 age group reported as 966 in

the district. The sex ratio in rural and urban areas were 981 and 937 respectively.

At tahsil level, in rural areas, the highest sex ratio of 1011 has been registered in Korba . The lowest of 947 recorded in Katghora. Similarly, in urban areas the highest of 944 sex ratio is registered in Korba tahsil and the lowest sex ratio of 876 is reported in Pali tahsil.

TABLE 10: SEX RATIO OF POPULATION IN THE AGE GROUP 0-6 FOR CD BLOCKS, 2011

Sr. No.	Name of CD Block	Total population in 0-6 age group			Sex ratio for 0-6 age group
		Persons	Males	Females	
1	2	3	4	5	6
1	Pondiupraura	29577	14889	14688	987
2	Katghora	14584	7490	7094	947
3	Pali	29663	15128	14535	961
4	Korba	20024	9956	10068	1011
5	Kartala	21594	10812	10782	997
Total		115442	58275	57167	981

Table 10 provides details of CD Block wise sex ratio of rural population in the age group of 0-6 years in the district. The overall CD Block wise sex ratio for 0-6 age group is 981. The sex ratio of CD Block varies between 1011 to 947 . It is highest in Korba and the lowest is in Katghora.

TABLE 12: SEX RATIO OF POPULATION IN THE AGE GROUP 0-6 OF TOWNS, 2011

Sr. No.	Name of town	Urban status of town	Total population in 0-6 age group			Sex ratio for 0-6 age group
			Persons	Males	Females	
1	2	3	4	5	6	7
1	Katghora	(NP)	2901	1451	1450	999
2	Chhurikala	(NP)	983	505	478	947
3	Dipka	(M)	3342	1750	1592	910
4	Durena	(CT)	686	356	330	927
5	Pali	(NP)	683	364	319	876
6	Korba	(M Corp. + OG)	29793	15300	14493	947
7	Rajgamar	(CT)	1375	734	641	873
District (Urban): -Korba			56574	29212	27362	937

Table 12 presents the sex ratio of population in towns in the age group 0-6 years in the district. Katghora (NP) has the highest sex ratio i.e. 999

TABLE 11: SEX RATIO OF RURAL POPULATION IN THE AGE GROUP 0-6 BY RANGES, 2011

Range of sex ratio for villages	Number of inhabited villages	Percentage distribution of villages	Population 2011	Percentage distribution of population
1	2	3	4	5
Less than 700	32	4.53	1866	1.62
700 - 749	18	2.55	2100	1.82
750 - 799	43	6.08	6361	5.51
800 - 849	57	8.06	8946	7.75
850 - 899	68	9.62	13319	11.54
900 - 949	82	11.60	14895	12.90
950 - 999	62	8.77	15726	13.62
1000 - 1099	148	20.93	25747	22.30
1100+	197	27.86	26482	22.94
District: Korba	707	100	115442	100
Sex ratio District (Rural):981				

Table 11 shows the distribution of villages in 9 ranges of sex ratio of population in the age group 0-6 years as well as the percentage of villages, total population and percentage distribution of population in 0-6 age group.

The maximum number of villages i.e. 197(27.86 percent) having 26482 population (22.94 percent) in the district (rural) fall in the sex ratio range of 1100+. It is followed by the sex ratio range of 1000-1099 which comprised of 148 villages (20.93 percent) and 22.30 percent population. Minimum number of villages i.e. 18 (2.55 percent) with 1.82 percent population is in the sex ratio range of 700-749.

and Rajgamar (CT) has the lowest sex ratio of 873. The sex ratio of the district (urban) total works out to 937 .

TABLE 13: NUMBER AND PERCENTAGE OF SCHEDULED CASTES AND SCHEDULED TRIBES POPULATION IN SUB-DISTRICTS, 2011

Sr. No.	Name of Sub-District	Total/ Rural/ Urban	Total population	Total scheduled castes population	Total scheduled tribes population	Percentage of scheduled castes population to total population	Percentage of scheduled tribes population to total population
1	2	3	4	5	6	7	8
1	Katghora	Total	304058	37865	72572	12.45	23.87
		Rural	99506	13728	39283	13.8	39.48
		Urban	204552	24137	33289	11.8	16.27
2	Poundi-Uproda	Total	188783	7332	137703	3.88	72.94
		Rural	188783	7332	137703	3.88	72.94
		Urban	0	0	0	0	0
3	Pali	Total	198746	17289	105074	8.7	52.87
		Rural	193232	16937	104244	8.77	53.95
		Urban	5514	352	830	6.38	15.05
4	Korba	Total	369257	45924	106654	12.44	28.88
		Rural	133033	13577	81343	10.21	61.14
		Urban	236224	32347	25311	13.69	10.71
5	Kartala	Total	145796	16269	71556	11.16	49.08
		Rural	145796	16269	71556	11.16	49.08
		Urban	0	0	0	0	0
	Korba	Total	1206640	124679	493559	10.33	40.9
		Rural	760350	67843	434129	8.92	57.1
		Urban	446290	56836	59430	12.74	13.32

Table 13 depicts the distribution of Scheduled Castes and Scheduled Tribes population as well as the percentage to total population at tahsil level in rural and urban areas of the district. Of the total 1206640 population in the district 10.33 percent belonged to Scheduled Castes and 40.9 percent belonged to Scheduled Tribes. The Scheduled Castes population constitute 8.92 percent in the rural population and 12.74 percent in urban population of the district. The highest percentage of Scheduled Castes population is recorded

in Katghora tahsil (12.45 percent) while, the lowest is in Poundi-Uproda tahsil(3.88 percent)

As mentioned above, the percentage of Scheduled Tribes population in the district is 40.9. It constitutes 57.1 percent in rural areas and 13.32 percent in urban areas of the district. Maximum concentration of Scheduled Tribes population is in Poundi-Uproda tahsil (72.94 percent) and the lowest is recorded in Katghora tahsil (23.87 percent).

TABLE 14: NUMBER AND PERCENTAGE OF SCHEDULED CASTES AND SCHEDULED TRIBES (RURAL) POPULATION IN CD BLOCKS, 2011

Sr. No.	Name of CD Block	Total population	Total scheduled castes population	Total scheduled tribes population	Percentage of scheduled castes population to total population	Percentage of scheduled tribes population to total population
1	2	3	4	5	6	7
1	Pondiupraura	188783	7332	137703	3.88	72.94
2	Katghora	99506	13728	39283	13.8	39.48
3	Pali	193232	16937	104244	8.77	53.95
4	Korba	133033	13577	81343	10.21	61.14
5	Kartala	145796	16269	71556	11.16	49.08
	Total	760350	67843	434129	8.92	57.1

Table 14 shows the distribution of Scheduled Castes and Scheduled Tribes population in each CD Block . 8.92 percent of total rural population belonged to Scheduled Castes and 57.1 percent belonged to Scheduled Tribes. The Scheduled Castes population is highest (13.8 percent) in Katghora whereas, it is lowest (3.88 percent) in Pondiupraura. The Scheduled Tribes population is highest (72.94 percent) in Pondiupraura and it is lowest (39.48 percent) in Katghora.

TABLE 15: PROPORTION OF SCHEDULED CASTES POPULATION TO TOTAL POPULATION IN VILLAGES, 2011

Percentage range of scheduled castes population to total population	Number of villages	Percent- age	Scheduled castes population	Percent- age
1	2	3	4	5
NIL	152	21.50	0	0.00
Less than 5	261	36.92	7021	10.35
5 - 10	133	18.81	12906	19.02
11 - 20	91	12.87	18161	26.77
21 - 30	37	5.23	13136	19.36
31 - 40	15	2.12	5667	8.35
41 - 50	12	1.70	7608	11.21
51 - 75	4	0.57	2308	3.40
76 and above	2	0.28	1036	1.53
District: Korba	707	100.00	67843	100.00

Table 15 depicts the number of villages according to the proportion of Scheduled Castes population in different population ranges at district level. 152 villages, out of total 707 inhabited villages in the district do not have the Scheduled Castes population. The percentage of Scheduled Castes population is less than 5 percent in 261 villages (36.92 percent). In 133 villages, it varies from 5-10 percent while the next range of 11-20

percent accounts for 91 villages. The range of 21-30 and 31-40 percent comprised of 37 and 15 villages respectively. There are 12 villages in the range of 41-50, 4 village in the range of 51-75 and 2 villages in the range of 76 and above population.

TABLE 16: PROPORTION OF SCHEDULED TRIBES POPULATION TO TOTAL POPULATION IN VILLAGES, 2011

Percentage range of scheduled tribes population to total	Number of villages	Percent age	Scheduled tribes population	Percent age
1	2	3	4	5
NIL	5	0.71	0	0.00
Less than 5	14	1.98	337	0.08
5 - 10	13	1.84	1543	0.36
11 - 20	28	3.96	6003	1.38
21 - 30	43	6.08	17749	4.09
31 - 40	46	6.51	24952	5.75
41 - 50	70	9.90	36701	8.45
51 - 75	205	29.00	158275	36.46
76 and above	283	40.03	188569	43.44
District: Korba	707	100.00	434129	100.00

Table 16 reflects the number of villages according to the proportion of Scheduled Tribes population in different population range. In the district, the Scheduled Tribes population is not reported in 5 villages and there are 14 villages where its population is less than 5 percent.

In majority of inhabited villages (i.e. 283), the ST population is in the percent range of 76 and above. It comprised of 43.44 percent of total ST population in the district. It is followed by 205 villages where the ST population is in the percentage range of 51-75.

TABLE 17: NUMBER AND PERCENTAGE OF SCHEDULED CASTES AND SCHEDULED TRIBES POPULATION IN TOWNS, 2011

Sr.No.	Name of town	Total Population	Total scheduled castes population	Total scheduled tribes population	Percentage of scheduled castes population to total population	Percentage of scheduled tribes population to total population
1	2	3	4	5	6	7
1	Katghora (NP)	22690	2204	3560	9.71	15.69
2	Chhurikala (NP)	8239	774	981	9.39	11.91
3	Dipka (M)	27158	2330	2732	8.58	10.06
4	Durena (CT)	5892	601	2299	10.2	39.02
5	Pali (NP)	5514	352	830	6.38	15.05
6	Korba (M Corp. + OG)	224680	29954	23093	13.33	10.28
7	Rajgamar (CT)	11544	2393	2218	20.73	19.21
	District (Urban) : -Korba	446290	56836	59430	12.74	13.32

Table 17 shows the number and percentage of Scheduled Castes and Scheduled Tribes population in towns of the district. Out of 7 towns, the highest percentage (20.73 percent) of Scheduled Castes is in Rajgamar (CT) and the lowest proportion (6.38 percent) is in Pali (NP). For Scheduled Tribes, the highest percentage (39.02) is in Durena (CT) and the lowest (10.06 percent) is in Dipka (M).

TABLE 18: SEX RATIO AMONG SCHEDULED CASTES AND SCHEDULED TRIBES (RURAL) IN CD BLOCKS, 2011

Sr. No.	Name of C.D.block	Scheduled castes sex ratio	Scheduled tribes sex ratio
1	2	3	4
1	Pondiupraura	971	991
2	Katghora	976	1019
3	Pali	977	1001
4	Korba	997	1023
5	Kartala	981	1022
	Total	981	1007

Table 18 indicates sex ratio among Scheduled Castes and Scheduled Tribes in each CD Blocks of the district. The Scheduled Castes sex ratio is 981 for the district (rural). Among the CD Blocks the highest sex ratio of 997 is in Korba and it is followed by 981 in Kartala. The lowest of 971 is recorded in Pondiupraura.

The Sex ratio of Scheduled Tribes population in the district (rural) is 1007. Among the CD Blocks, the highest sex ratio 1023 is in Korba followed by 1022 in Kartala. The lowest 991 is in Pondiupraura .

TABLE 19: SEX RATIO AMONG SCHEDULED CASTES AND SCHEDULED TRIBES IN TOWNS, 2011

Sr. No.	Name of town	Scheduled castes sex ratio	Scheduled tribes sex ratio
1	2	3	4
1	Katghora (NP)	963	1034
2	Chhurikala (NP)	916	958
3	Dipka (M)	942	910
4	Durena (CT)	983	1027
5	Pali (NP)	882	1345
6	Korba (M Corp. + OG)	951	976
7	Rajgamar (CT)	955	993
	District (Urban): -Korba	946	981

Table 19 shows the sex ratio among Scheduled Castes and Scheduled Tribes in towns for Census 2011. For the district (urban), the sex ratio is higher (981) among Scheduled Tribes as compared to Scheduled Castes (946).

Among the 7 towns of the district, in Durena (CT) the sex ratio of the Scheduled Castes is highest, which

is at 983, followed by 963 in Katghora (NP). The lowest is reported in Pali (NP), that is 882. The highest sex ratio among the Scheduled Tribes population has been

in Pali (NP) (1345) which is followed in Katghora (NP) (1034). The lowest sex ratio of 910 has been reported in Dipka (M).

TABLE 20: NUMBER OF LITERATES AND ILLITERATES, LITERACY RATE BY SEX IN SUB-DISTRICTS, 2011

Sr. No.	Name of Sub-district	Total/ Rural/ Urban	Number of literates and illiterates						Literacy rate			Gap in male-female literacy rate
			Number of literates			Number of illiterates			Persons	Males	Females	
			Persons	Males	Females	Persons	Males	Females				
1	2	3	4	5	6	7	8	9	10	11	12	13
1	Katghora	Total	212130	120753	91377	91928	35458	56470	80.12	88.85	70.92	17.93
		Rural	62524	36134	26390	36982	13840	23142	73.63	85.05	62.18	22.87
		Urban	149606	84619	64987	54946	21618	33328	83.19	90.58	75.21	15.37
2	Poundi-Uproda	Total	91030	54469	36561	97753	40614	57139	57.18	67.92	46.27	21.65
		Rural	91030	54469	36561	97753	40614	57139	57.18	67.92	46.27	21.65
		Urban	0	0	0	0	0	0	0	0	0	0
3	Pali	Total	115919	68507	47412	82827	31585	51242	68.84	80.98	56.58	24.4
		Rural	111709	66247	45462	81523	31088	50435	68.29	80.59	55.88	24.71
		Urban	4210	2260	1950	1304	497	807	87.15	94.44	79.98	14.46
4	Korba	Total	243395	138764	104631	125862	49947	75915	76.52	85.28	67.35	17.93
		Rural	71202	42116	29086	61831	24098	37733	63.01	74.86	51.25	23.61
		Urban	172193	96648	75545	64031	25849	38182	83.97	90.78	76.62	14.16
5	Kartala	Total	86285	50898	35387	59511	21920	37591	69.47	82.09	56.9	25.19
		Rural	86285	50898	35387	59511	21920	37591	69.47	82.09	56.9	25.19
		Urban	0	0	0	0	0	0	0	0	0	0
District: Korba	Total	748759	433391	315368	457881	179524	278357	72.37	82.48	61.93	20.55	
	Rural	422750	249864	172886	337600	131560	206040	65.55	77.32	53.73	23.59	
	Urban	326009	183527	142482	120281	47964	72317	83.65	90.73	76.02	14.71	

Table 20 indicates tahsil wise and district level literacy rates besides the number of literates and illiterates for total, rural and urban areas. It also shows the percentage of male and female literates along with gap in male-female literacy rate. The literacy rates are worked out by excluding population of 0-6 year.

The district has registered a literacy rate of 72.37 percent in 2011. This proportion in rural areas is 65.55 percent and 83.65 percent in urban areas. In the district, the literacy rate of males, 82.48 percent is much higher than that of females which

is 61.93 percent. The gap in male-female literacy rate has been 20.55 percent point and it is 23.59 percent and 14.71 percent for rural and urban respectively. The literacy rate of 77.32 percent and 90.73 percent have been recorded by males in the rural and urban areas respectively. Similarly, the females have recorded literacy rates of 53.73 percent and 76.02 percent in rural and urban areas of the district respectively. At tahsil level, the literacy rate varies from 80.12 percent in Katghora to 57.18 percent in Poundi-Uproda.

TABLE 21: NUMBER OF LITERATES AND ILLITERATES, LITERACY RATE BY SEX IN CD BLOCKS (RURAL), 2011

Sr. No.	Name of CD Block	Number of literates and illiterates						Literacy rate			Gap in male-female literacy rate
		Number of literates			Number of illiterates			Persons	Males	Females	
		Persons	Males	Females	Persons	Males	Females				
1	2	3	4	5	6	7	8	9	10	11	12
1	Pondiupraura	91030	54469	36561	97753	40614	57139	57.18	67.92	46.27	21.65
2	Katghora	62524	36134	26390	36982	13840	23142	73.63	85.05	62.18	22.87
3	Pali	111709	66247	45462	81523	31088	50435	68.29	80.59	55.88	24.71
4	Korba	71202	42116	29086	61831	24098	37733	63.01	74.86	51.25	23.61
5	Kartala	86285	50898	35387	59511	21920	37591	69.47	82.09	56.9	25.19
	Total	422750	249864	172886	337600	131560	206040	65.55	77.32	53.73	23.59

Table 21 reveals number of literates, illiterates and literacy rate by sex in CD Blocks. 65.55 percent of the total rural population excluding the age group of 0-6 years are literates. The corresponding percentage of male and female literates comes to 77.32 percent and 53.73 percent respectively. The gap in male-female literacy rate has been 23.59 percent point. At CD Block

level, Katghora CD Block has the highest rural literacy rate of 73.63 percent while the lowest literacy rate of 57.18 percent is recorded for Pondiupraura CD Block. The highest gap in male-female literacy rate has been in Kartala CD Block, i.e. 25.19 percent point whereas, the lowest of 21.65 percent point is in Pondiupraura CD Block.

TABLE 22: DISTRIBUTION OF VILLAGES BY LITERACY RATE RANGE, 2011

Range of literacy rate for villages	Number of inhabited villages	Percentage distribution of villages	Population	Percentage distribution of population
1	2	3	4	5
0	0	0.00	0	0.00
1 - 10	0	0.00	0	0.00
11 - 20	0	0.00	0	0.00
21 - 30	4	0.57	1724	0.23
31 - 40	14	1.98	9045	1.19
41 - 50	82	11.60	67253	8.85
51 - 60	148	20.93	137723	18.11
61 - 70	230	32.53	272936	35.90
71 - 80	215	30.41	246904	32.47
81 - 90	13	1.84	24724	3.25
91 - 99	1	0.14	41	0.01
100	0	0.00	0	0.00
District: Korba	707	100.00	760350	100.00
Literacy rate for District:	65.55			

Table 22 gives the distribution of villages by literacy range in the district. It is seen that there is no village in the district in the literacy range of 100 percent. There is only 1 village in the literacy range of 91 to 99. The highest number of villages (i.e. 230) fall in the literacy range of

61 - 70. This accounts for 32.53 percent of total villages and 35.9 percent of the district population. Next in this order is 215 villages fall in the literacy range of 71 - 80, which accounts for 30.41 percent of total villages and 32.47 percent of the district population.

TABLE 23: NUMBER OF LITERATES AND ILLITERATES, LITERACY RATE BY SEX IN TOWNS, 2011

Sr. No.	Name of town	Number of literates and illiterates						Literacy rate			Gap in male-female literacy
		Number of literates			Number of illiterates			Persons	Males	Females	
		Persons	Males	Females	Persons	Males	Females				
1	2	3	4	5	6	7	8	9	10	11	12
1	Katghora (NP)	16161	8975	7186	6529	2514	4015	81.67	89.41	73.7	15.71
2	Chhurikala (NP)	5857	3315	2542	2382	853	1529	80.72	90.5	70.75	19.75
3	Dipka (M)	21430	11886	9544	5728	2465	3263	89.98	94.33	85.1	9.23
4	Durena (CT)	4154	2358	1796	1738	684	1054	79.79	87.79	71.27	16.52
5	Pali (NP)	4210	2260	1950	1304	497	807	87.15	94.44	79.98	14.46
6	Korba (M Corp. + OG)	163932	91944	71988	60748	24641	36107	84.12	90.78	76.91	13.87
7	Rajgamar (CT)	8261	4704	3557	3283	1208	2075	81.24	90.85	71.27	19.58
	District (Urban): Korba	326009	183527	142482	120281	47964	72317	83.65	90.73	76.02	14.71

Table 23 presents the number and percentage of literates and illiterates by sex in towns of the district.

It is seen that the highest literacy rate of 89.98 percent is recorded in Dipka (M) whereas, the lowest literacy

rate is recorded in Durena (CT) which is 79.79 percent. Sex wise, the highest percentage of male literacy rate of 94.44 percent is observed in Pali (NP) and the lowest of 87.79 percent is in Durena (CT). Likewise, the highest percentage of female literacy rate of 85.1 is registered in Dipka (M) and that of lowest of 70.75

percent is in Chhurikala (NP). The gap in male-female literacy rate is maximum in Chhurikala (NP)(19.75 percent) and the lowest is in Dipka (M)(9.23 percent). The total literacy rate of the district (urban) comes to 83.65 percent. It is 90.73 percent for males and 76.02 percent for females.

TABLE 24: NUMBER OF SCHEDULED CASTES LITERATES AND ILLITERATES, LITERACY RATE BY SEX IN CD BLOCKS, 2011

Sr. No.	Name of CD Block	Number of literates and illiterates						Literacy rate			Gap in male-female literacy rate
		Number of literates			Number of illiterates			Persons	Males	Females	
		Persons	Males	Females	Persons	Males	Females				
1	2	3	4	5	6	7	8	9	10	11	12
1	Pondiupraura	3776	2214	1562	3556	1505	2051	61.34	70.78	51.59	19.19
2	Katghora	8395	4813	3582	5333	2135	3198	71.89	82.22	61.51	20.71
3	Pali	9699	5710	3989	7238	2855	4383	67.99	79.16	56.57	22.59
4	Korba	8020	4662	3358	5557	2138	3419	69.2	79.82	58.41	21.41
5	Kartala	9751	5721	4030	6518	2493	4025	70.46	82.06	58.69	23.37
	Total	39641	23120	16521	28202	11126	17076	68.91	79.7	57.93	21.77

Table 24 presents the number and percentage of Scheduled Castes literates and illiterates by sex in CD Blocks. It is seen that literacy rate of Scheduled Castes population in the district is 68.91 percent, 79.7 in case of males and 57.93 in case of females. Among the males, the highest literacy rate of 82.22 percent has been registered in Katghora CD Block whereas, the lowest of 70.78 percent is

in Pondiupraura CD Block. Similarly, among the females, the highest literacy rate of 61.51 percent is in Katghora CD Block whereas the lowest of 51.59 percent is in Pondiupraura CD Block. The highest gap in male-female literacy rate of 23.37 percent registered in Kartala CD Block whereas, the lowest of 19.19 percent is in Pondiupraura CD Block.

TABLE 25: DISTRIBUTION OF VILLAGES BY LITERACY RATE RANGE FOR SCHEDULED CASTES POPULATION (RURAL), 2011

Range of literacy rate for villages	Number of inhabited villages having Scheduled castes	Percentage distribution of villages	Scheduled castes population	Percentage distribution of population
1	2	3	4	5
0	14	2.52	68	0.10
1 - 10	1	0.18	13	0.02
11 - 20	9	1.62	139	0.20
21 - 30	12	2.16	206	0.30
31 - 40	28	5.05	1117	1.65
41 - 50	63	11.35	3785	5.58
51 - 60	90	16.22	6997	10.31
61 - 70	144	25.95	18269	26.93
71 - 80	140	25.23	32768	48.30
81 - 90	32	5.77	4372	6.44
91 - 99	1	0.18	15	0.02
100	21	3.78	94	0.14
Total	555	100.00	67843	100.00
District Scheduled castes Literacy rate:		68.91		

Table 25 presents the distribution of villages by range of literacy rate for Scheduled Castes population. It may be noted that the literacy rates is worked out after excluding population in the age group 0-6 from the total Scheduled Castes population. The overall literacy rate of Scheduled Castes population for the district (rural) is worked

out as 68.91 percent. The highest number of villages i.e. 144 villages fall in the literacy range of 61 - 70 percent. There are 21 villages in the district with 100 percent literacy rate and 1 village is in the range of 91-99 percent . On the other hand, there are 14 such villages where the literacy rate is in the range of 0 percent.

TABLE 26: NUMBER OF SCHEDULED CASTES LITERATES AND ILLITERATES, LITERACY RATE BY SEX IN TOWNS, 2011

Sr. No.	Name of Town	Number of literates and illiterates						Literacy rate			Gap in male-female literacy
		Number of literates			Number of illiterates			Persons	Males	Females	
		Persons	Males	Females	Persons	Males	Females				
1	2	3	4	5	6	7	8	9	10	11	12
1	Katghora (NP)	1524	846	678	680	277	403	80.46	87.13	73.46	13.67
2	Chhurikala (NP)	513	309	204	261	95	166	76.11	88.29	62.96	25.33
3	Dipka (M)	1625	908	717	705	292	413	80.33	86.72	73.46	13.26
4	Durena (CT)	407	231	176	194	72	122	78.12	86.52	69.29	17.23
5	Pali (NP)	261	146	115	91	41	50	90	96.05	83.33	12.72
6	Korba (M Corp. + OG)	20283	11515	8768	9671	3839	5832	79.82	88.41	70.78	17.63
7	Rajgamar (CT)	1709	968	741	684	256	428	80.58	90.13	70.77	19.36
	District: Korba	38786	22071	16715	18050	7129	10921	79.56	88.16	70.47	17.69

Table 26 reveals the number and percentage of Scheduled Castes literates and illiterates by sex in the towns of the district. The total literacy rate of district (urban) is 79.56 percent. It is 88.16 percent for males and 70.47 percent for females. The highest literacy

rate of 90 percent is in Pali (NP) and the lowest of 76.11 percent is in Chhurikala (NP). The gap in male-female literacy rate is maximum 25.33 percent in Chhurikala (NP) and minimum 12.72 percent is in Pali (NP).

TABLE 27: NUMBER AND PERCENTAGE OF SCHEDULED TRIBES LITERATES AND ILLITERATES BY SEX IN CD BLOCKS, 2011

Sr. No.	Name of CD Block	Number of literates and illiterates						Literacy rate			Gap in male-female literacy rate
		Number of literates			Number of illiterates			Persons	Males	Females	
		Persons	Males	Females	Persons	Males	Females				
1	2	3	4	5	6	7	8	9	10	11	12
1	Pondiupraura	63305	38094	25211	74398	31069	43329	54.7	65.5	43.79	21.71
2	Katghora	24470	14216	10254	14813	5242	9571	72.96	85.47	60.66	24.81
3	Pali	58681	34760	23921	45563	17335	28228	66.58	79.16	54.09	25.07
4	Korba	39984	23850	16134	41359	16366	24993	58.19	70.37	46.33	24.04
5	Kartala	39591	23731	15860	31965	11657	20308	65.33	79.12	51.82	27.3
	Total	226031	134651	91380	208098	81669	126429	61.64	73.75	49.63	24.12

Table 27 presents the number and percentage of Scheduled Tribes, literates and illiterates by sex in CD Blocks. The literacy rate of Scheduled Tribes population of the district (rural) comes to 61.64 percent. It is 73.75 percent for males and 49.63 percent for females.

Katghora has been the highest literacy rate of 72.96 percent and Pondiupraura has the lowest literacy rate of 54.7 percent. The gap in male-female literacy rate varies from 27.3 percent in Kartala to 21.71 percent in Pondiupraura. It is 24.12 percent for the district (rural).

TABLE 28: DISTRIBUTION OF VILLAGES BY LITERACY RATE RANGE FOR SCHEDULED TRIBES POPULATION (RURAL), 2011

Range of literacy rate for villages	Number of inhabited villages having Scheduled tribes	Percentage distribution of villages	Scheduled tribes population	Percentage distribution of population
1	2	3	4	5
0	0	0.00	0	0.00
1 - 10	0	0.00	0	0.00
11 - 20	0	0.00	0	0.00
21 - 30	5	0.71	1810	0.42
31 - 40	20	2.85	9599	2.21
41 - 50	94	13.39	60483	13.93
51 - 60	148	21.08	106185	24.46
61 - 70	217	30.91	157775	36.34
71 - 80	198	28.21	93278	21.49
81 - 90	17	2.42	4981	1.15
91 - 99	0	0.00	0	0.00
100	3	0.43	18	0.00
District: Korba	702	100.00	434129	100.00
Literacy rate for District:	61.64			

Table 28 shows the distribution of villages by literacy rate range for Scheduled Tribes population of the district (rural). The literacy rate of Scheduled Tribes population of the district (rural) is 61.64 percent. The highest number of villages i.e. 217 fall in the literacy

range of 61 - 70 percent constituting 30.91 percent of villages with Scheduled Tribes population and 36.34 percent of total Scheduled Tribes population. There are 3 villages in the district with 100 percent literacy among the Scheduled Tribes.

TABLE 29: NUMBER AND PERCENTAGE OF SCHEDULED TRIBE LITERATES AND ILLITERATES BY SEX IN TOWNS, 2011

Sr. No.	Name of town	Number of Literates and Illiterates						Literacy rate			Gap in male-female literacy rate
		Number of literates			Number of illiterates			Persons	Males	Females	
		Persons	Males	Females	Persons	Males	Females				
1	2	3	4	5	6	7	8	9	10	11	12
1	Katghora (NP)	2514	1355	1159	1046	395	651	79.91	87.76	72.35	15.41
2	Chhurikala (NP)	662	380	282	319	121	198	74.97	83.89	65.58	18.31
3	Dipka (M)	2139	1208	931	593	222	371	86.92	93.57	79.57	14.00
4	Durena (CT)	1494	833	661	805	301	504	73.96	84.23	64.11	20.12
5	Pali (NP)	645	282	363	185	72	113	86.93	90.1	84.62	5.48
6	Korba (M Corp. + OG)	15867	8849	7018	7226	2838	4388	79.22	87.54	70.75	16.79
7	Rajgamar (CT)	1408	825	583	810	288	522	73.37	86.03	60.73	25.30
	District (Urban): Korba	40894	22971	17923	18536	7032	11504	78.53	87.57	69.35	18.22

Table 29 shows the number and percentage of Scheduled Tribes, literates and illiterates by sex in towns of the district. The literacy rate of Scheduled Tribes for the district (urban) works out to 78.53 percent. It is 87.57 percent for males and 69.35 percent for females. The highest literacy rate of 86.93 percent

has been registered in Pali (NP) and the lowest of 73.37 percent is in Rajgamar (CT).

The gap in male-female literacy rate is 18.22. This gap is highest in Rajgamar (CT) (25.3 percent) and the lowest is in Pali (NP) (5.479 percent)

TABLE 30: NUMBER AND PERCENTAGE OF MAIN WORKERS, MARGINAL WORKERS, AND NON-WORKERS BY SEX IN SUB-DISTRICTS, 2011

Sr. No.	Name of Sub-district	Persons / Males/ Females	Total population	Main workers		Marginal workers		Total workers (main and marginal workers)		Non workers	
				Number	Percentage	Number	Percentage	Number	Percentage	Number	Percentage
1	2	3	4	5	6	7	8	9	10	11	12
1	Katghora	Persons	304058	85947	28.27	25217	8.29	111164	36.56	192894	63.44
		Males	156211	69647	44.59	11975	7.67	81622	52.25	74589	47.75
		Females	147847	16300	11.02	13242	8.96	29542	19.98	118305	80.02
2	Poundi-Uproda	Persons	188783	57139	30.27	40700	21.56	97839	51.83	90944	48.17
		Males	95083	38520	40.51	16252	17.09	54772	57.60	40311	42.40
		Females	93700	18619	19.87	24448	26.09	43067	45.96	50633	54.04
3	Pali	Persons	198746	64393	32.40	31490	15.84	95883	48.24	102863	51.76
		Males	100092	43145	43.11	11924	11.91	55069	55.02	45023	44.98
		Females	98654	21248	21.54	19566	19.83	40814	41.37	57840	58.63
4	Korba	Persons	369257	99826	27.03	41011	11.11	140837	38.14	228420	61.86
		Males	188711	79858	42.32	20531	10.88	100389	53.20	88322	46.80
		Females	180546	19968	11.06	20480	11.34	40448	22.40	140098	77.60
5	Kartala	Persons	145796	43009	29.50	32454	22.26	75463	51.76	70333	48.24
		Males	72818	29081	39.94	12396	17.02	41477	56.96	31341	43.04
		Females	72978	13928	19.09	20058	27.48	33986	46.57	38992	53.43
District: Korba	Persons	1206640	350314	29.03	170872	14.16	521186	43.19	685454	56.81	
	Males	612915	260251	42.46	73078	11.92	333329	54.38	279586	45.62	
	Females	593725	90063	15.17	97794	16.47	187857	31.64	405868	68.36	

Table 30 gives the number and percentage of main workers, marginal workers and non-workers by sex at tahsil/sub-district level in the district as per 2011 Census. In the district, 43.19 percent of total population comprised of total workers (main + marginal) and the rest 56.81 percent non-workers. The total workers

comprised of 29.03 percent of main workers and 14.16 percent marginal workers. Among the main workers, male participation rate in the district is 42.46 percent and the female participation rate is 15.17 percent. The male and female marginal workers account for 11.92 percent and 16.47 percent respectively.

TABLE 31: NUMBER AND PERCENTAGE OF MAIN WORKERS, MARGINAL WORKERS AND NON-WORKERS BY SEX IN CD BLOCKS, 2011

Sr. No.	Name of CD Block	Persons / Males/ Females	Total population	Main workers		Marginal workers		Total workers (main and marginal workers)		Non workers	
				Number	Percentage	Number	Percentage	Number	Percentage	Number	Percentage
1	2	3	4	5	6	7	8	9	10	11	12
1	Pondiupraura	Persons	188783	57139	30.27	40700	21.56	97839	51.83	90944	48.17
		Males	95083	38520	40.51	16252	17.09	54772	57.60	40311	42.40
		Females	93700	18619	19.87	24448	26.09	43067	45.96	50633	54.04

Sr. No.	Name of CD Block	Persons / Males/ Females	Total population	Main workers		Marginal workers		Total workers (main and marginal workers)		Non workers	
				Number	Percentage	Number	Percentage	Number	Percentage	Number	Percentage
				5	6	7	8	9	10	11	12
2	Katghora	Persons	99506	28356	28.50	16105	16.18	44461	44.68	55045	55.32
		Males	49974	20532	41.09	6433	12.87	26965	53.96	23009	46.04
		Females	49532	7824	15.80	9672	19.53	17496	35.32	32036	64.68
3	Pali	Persons	193232	62936	32.57	31312	16.20	94248	48.77	98984	51.23
		Males	97335	41942	43.09	11831	12.15	53773	55.25	43562	44.75
		Females	95897	20994	21.89	19481	20.31	40475	42.21	55422	57.79
4	Korba	Persons	133033	29128	21.90	33510	25.19	62638	47.08	70395	52.92
		Males	66214	20875	31.53	15985	24.14	36860	55.67	29354	44.33
		Females	66819	8253	12.35	17525	26.23	25778	38.58	41041	61.42
5	Kartala	Persons	145796	43009	29.50	32454	22.26	75463	51.76	70333	48.24
		Males	72818	29081	39.94	12396	17.02	41477	56.96	31341	43.04
		Females	72978	13928	19.09	20058	27.48	33986	46.57	38992	53.43
Total		Persons	760350	220568	29.01	154081	20.26	374649	49.27	385701	50.73
		Males	381424	150950	39.58	62897	16.49	213847	56.07	167577	43.93
		Females	378926	69618	18.37	91184	24.06	160802	42.44	218124	57.56

Table 31 gives the number and percentage of main workers, marginal workers and non-workers by sex in CD Blocks as per 2011 Census. The percentage of total workers work out to 49.27 percent of total population in the district. The total workers comprised of 29.01 percent main workers and 20.26 percent

marginal workers and the remaining 50.73 percent non-workers. Among the main workers, the male participation rate in the district is 39.58 percent and that of females is 18.37 percent. The male and female marginal workers account for 16.49 percent and 24.06 percent respectively.

TABLE 32: NUMBER AND PERCENTAGE OF MAIN WORKERS, MARGINAL WORKERS, AND NON-WORKERS BY SEX IN TOWNS, 2011

Sr. No.	Name of town	Persons/ Males/ Females	Total population	Main workers		Marginal workers		Total workers (main and marginal workers)		Non workers	
				Number	Percentage	Number	Percentage	Number	Percentage	Number	Percentage
				5	6	7	8	9	10	11	12
1	Katghora (NP)	Persons	22690	7385	32.55	1091	4.81	8476	37.36	14214	62.64
		Males	11489	5647	49.15	496	4.32	6143	53.47	5346	46.53
		Females	11201	1738	15.52	595	5.31	2333	20.83	8868	79.17
2	Chhurikala (NP)	Persons	8239	2065	25.06	878	10.66	2943	35.72	5296	64.28
		Males	4168	1617	38.80	488	11.71	2105	50.50	2063	49.50
		Females	4071	448	11.00	390	9.58	838	20.58	3233	79.42
3	Dipka (M)	Persons	27158	7772	28.62	354	1.30	8126	29.92	19032	70.08
		Males	14351	7066	49.24	185	1.29	7251	50.53	7100	49.47
		Females	12807	706	5.51	169	1.32	875	6.83	11932	93.17

Sr. No.	Name of town	Persons/ Males/ Females	Total population	Main workers		Marginal workers		Total workers (main and		Non workers	
				Number	Perce- tage	Number	Perce- tage	Number	Perce- tage	Number	Perce- tage
1	2	3	4	5	6	7	8	9	10	11	12
4	Durena (CT)	Persons	5892	1432	24.30	530	9.00	1962	33.30	3930	66.70
		Males	3042	1292	42.47	304	9.99	1596	52.47	1446	47.53
		Females	2850	140	4.91	226	7.93	366	12.84	2484	87.16
5	Pali (NP)	Persons	5514	1457	26.42	178	3.23	1635	29.65	3879	70.35
		Males	2757	1203	43.63	93	3.37	1296	47.01	1461	52.99
		Females	2757	254	9.21	85	3.08	339	12.30	2418	87.70
6	Korba (M Corp. + OG)	Persons	224680	67557	30.07	6998	3.11	74555	33.18	150125	66.82
		Males	116585	56286	48.28	4381	3.76	60667	52.04	55918	47.96
		Females	108095	11271	10.43	2617	2.42	13888	12.85	94207	87.15
7	Rajgamar (CT)	Persons	11544	3141	27.21	503	4.36	3644	31.57	7900	68.43
		Males	5912	2697	45.62	165	2.79	2862	48.41	3050	51.59
		Females	5632	444	7.88	338	6.00	782	13.88	4850	86.12
District(Urban): Korba		Persons	446290	129746	29.07	16791	3.76	146537	32.83	299753	67.17
		Males	231491	109301	47.22	10181	4.40	119482	51.61	112009	48.39
		Females	214799	20445	9.52	6610	3.08	27055	12.60	187744	87.40

Table 32 presents the number and percentage of main workers, marginal workers and non-workers by sex in towns in the district as per 2011 Census. It is seen that total workers constitute 32.83 percent of the total population of district (urban) and the percentage of

non-workers is 67.17 percent. Among the total workers, male workers constitute 51.61 percent and the female workers constitute only 12.60 percent. At the town level, the percentage of total workers varies from 37.36 percent in Katghora (NP) to 29.65 percent in Pali (NP).

TABLE 33: DISTRIBUTION OF WORKERS BY SEX IN FOUR CATEGORIES OF ECONOMIC ACTIVITY IN SUB-DISTRICT, 2011

Sr. No.	Name of Sub-District	Persons/ Males/ Females	Total popula- tion	Total workers (main + marginal workers)	Category of workers							
					Cultivators		Agricultural labourers		Household industry workers		Other workers	
1	2	3	4	5	Number	Perce- tage	Number	Perce- tage	Number	Perce- tage	Number	Perce- tage
1	Katghora	Persons	304058	111164	14818	13.33	27512	24.75	1597	1.44	67237	60.48
		Males	156211	81622	9794	12.00	13376	16.39	1004	1.23	57448	70.38
		Females	147847	29542	5024	17.01	14136	47.85	593	2.01	9789	33.14
2	Poundi-Uproda	Persons	188783	97839	32412	33.13	55195	56.41	1331	1.36	8901	9.10
		Males	95083	54772	22038	40.24	25767	47.04	796	1.45	6171	11.27
		Females	93700	43067	10374	24.09	29428	68.33	535	1.24	2730	6.34
3	Pali	Persons	198746	95883	25342	26.43	57572	60.04	1228	1.28	11741	12.25
		Males	100092	55069	17405	31.61	27253	49.49	688	1.25	9723	17.66
		Females	98654	40814	7937	19.45	30319	74.29	540	1.32	2018	4.94

Sr. No.	Name of Sub-District	Persons/ Males/ Females	Total popula tion	Total workers (main + marginal workers)	Category of workers							
					Cultivators		Agricultural labourers		Household industry workers		Other workers	
					Number	Peren tage	Number	Peren tage	Number	Peren tage	Number	Peren tage
1	2	3	4	5	6	7	8	9	10	11	12	13
4	Korba	Persons	369257	140837	15121	10.74	40647	28.86	2613	1.86	82456	58.55
		Males	188711	100389	10842	10.80	20364	20.29	1772	1.77	67411	67.15
		Females	180546	40448	4279	10.58	20283	50.15	841	2.08	15045	37.20
5	Kartala	Persons	145796	75463	25378	33.63	40880	54.17	1130	1.50	8075	10.70
		Males	72818	41477	16663	40.17	18021	43.45	649	1.56	6144	14.81
		Females	72978	33986	8715	25.64	22859	67.26	481	1.42	1931	5.68
District: Korba	Persons	1206640	521186	113071	21.69	221806	42.56	7899	1.52	178410	34.23	
	Males	612915	333329	76742	23.02	104781	31.43	4909	1.47	146897	44.07	
	Females	593725	187857	36329	19.34	117025	62.29	2990	1.59	31513	16.77	

Table 33 presents the distribution of workers by sex in four categories of economic activity in sub-district of the district as per 2011 Census. It can be seen that the economy of the district is primarily agricultural as supported by the fact that cultivators constitute 21.69 percent of total workers (main + marginal) and 42.56 percent engaged as agricultural labourers. 1.52 percent are engaged in household industries whereas, 34.23 percent are other workers

TABLE 34: DISTRIBUTION OF WORKERS BY SEX IN FOUR CATEGORIES OF ECONOMIC ACTIVITY IN CD BLOCKS, 2011

Sr. No.	Name of CD Block	Persons/ Males/ Females	Total popula tion	Total workers (main + marginal workers)	Category of Workers							
					Cultivators		Agricultural labourers		Household industry		Other workers	
					Number	Peren tage	Number	Peren tage	Number	Peren tage	Number	Peren tage
1	2	3	4	5	6	7	8	9	10	11	12	13
1	Pondiupraura	Persons	188783	97839	32412	33.13	55195	56.41	1331	1.36	8901	9.10
		Males	95083	54772	22038	40.24	25767	47.04	796	1.45	6171	11.27
		Females	93700	43067	10374	24.09	29428	68.33	535	1.24	2730	6.34
2	Katghora	Persons	99506	44461	10038	22.58	22338	50.24	497	1.12	11588	26.06
		Males	49974	26965	6529	24.21	10489	38.90	265	0.98	9682	35.91
		Females	49532	17496	3509	20.06	11849	67.72	232	1.33	1906	10.89
3	Pali	Persons	193232	94248	25218	26.76	57170	60.66	1207	1.28	10653	11.30
		Males	97335	53773	17314	32.20	26999	50.21	671	1.25	8789	16.34
		Females	95897	40475	7904	19.53	30171	74.54	536	1.32	1864	4.61
4	Korba	Persons	133033	62638	13930	22.24	38338	61.21	739	1.18	9631	15.38
		Males	66214	36860	10042	27.24	19074	51.75	436	1.18	7308	19.83
		Females	66819	25778	3888	15.08	19264	74.73	303	1.18	2323	9.01
5	Kartala	Persons	145796	75463	25378	33.63	40880	54.17	1130	1.50	8075	10.70
		Males	72818	41477	16663	40.17	18021	43.45	649	1.56	6144	14.81
		Females	72978	33986	8715	25.64	22859	67.26	481	1.42	1931	5.68
Total	Persons	760350	374649	106976	28.55	213921	57.10	4904	1.31	48848	13.04	
	Males	381424	213847	72586	33.94	100350	46.93	2817	1.32	38094	17.81	
	Females	378926	160802	34390	21.39	113571	70.63	2087	1.30	10754	6.69	

Table 34 presents CD Blockwise distribution of workers by sex in four categories of economic activity. In rural areas of the district, total workers (main + marginal) constitute 49.27 percent of total population. Among them, 28.55 percent are cultivators, 57.1 percent are agricultural labourers, 1.31 percent are household industry and 13.04 percent are Other workers. The percentage of cultivators is highest in

Kartala (33.63 percent) and the lowest is in Korba (22.24 percent). The percentage of agricultural labourers is highest in Korba (61.21 percent) and the lowest is in Katghora (50.24 percent). It is also seen that the proportion of male workers is more than female workers in the category of cultivators whereas, the females exceed their male counterpart in the category of agricultural labourers.

TABLE 35: DISTRIBUTION OF WORKERS BY SEX IN FOUR CATEGORIES OF ECONOMIC ACTIVITY IN TOWNS, 2011

Sr. No.	Name of town	Persons / Males/ Females	Total population	Total workers (main + marginal workers)	Category of Workers							
					Cultivators		Agricultural labourers		Household industry		Other workers	
					Number	Percentage	Number	Percentage	Number	Percentage	Number	Percentage
1	2	3	4	5	6	7	8	9	10	11	12	13
1	Katghora (NP)	Persons	22690	8476	1488	17.56	799	9.43	198	2.34	5991	70.68
		Males	11489	6143	859	13.98	315	5.13	115	1.87	4854	79.02
		Females	11201	2333	629	26.96	484	20.75	83	3.56	1137	48.74
2	Chhurikala (NP)	Persons	8239	2943	257	8.73	608	20.66	183	6.22	1895	64.39
		Males	4168	2105	199	9.45	349	16.58	96	4.56	1461	69.41
		Females	4071	838	58	6.92	259	30.91	87	10.38	434	51.79
3	Dipka (M)	Persons	27158	8126	115	1.42	174	2.14	96	1.18	7741	95.26
		Males	14351	7251	64	0.88	94	1.30	73	1.01	7020	96.81
		Females	12807	875	51	5.83	80	9.14	23	2.63	721	82.40
4	Durena (CT)	Persons	5892	1962	244	12.44	288	14.68	27	1.38	1403	71.51
		Males	3042	1596	144	9.02	162	10.15	15	0.94	1275	79.89
		Females	2850	366	100	27.32	126	34.43	12	3.28	128	34.97
5	Pali (NP)	Persons	5514	1635	124	7.58	402	24.59	21	1.28	1088	66.54
		Males	2757	1296	91	7.02	254	19.60	17	1.31	934	72.07
		Females	2757	339	33	9.73	148	43.66	4	1.18	154	45.43
6	Korba (M Corp. + OG)	Persons	224680	74555	1018	1.37	2062	2.77	1671	2.24	69804	93.63
		Males	116585	60667	704	1.16	1146	1.89	1197	1.97	57620	94.98
		Females	108095	13888	314	2.26	916	6.60	474	3.41	12184	87.73
7	Rajgamar (CT)	Persons	11544	3644	173	4.75	247	6.78	203	5.57	3021	82.90
		Males	5912	2862	96	3.35	144	5.03	139	4.86	2483	86.76
		Females	5632	782	77	9.85	103	13.17	64	8.18	538	68.80
District (Urban): Korba	Persons	446290	146537	6095	4.16	7885	5.38	2995	2.04	129562	88.42	
	Males	231491	119482	4156	3.48	4431	3.71	2092	1.75	108803	91.06	
	Females	214799	27055	1939	7.17	3454	12.77	903	3.34	20759	76.73	

Table 35 presents the distribution of workers by sex in four categories of economic activity for towns of the district. It is seen that out of 32.83 percent of total workers, cultivators constitute 4.16 percent,

agricultural labourers 5.38 percent, household industry 2.04 percent and the highest proportion is covered by Other workers which is 88.42 percent. It is also noticed that the proportion of male workers under Other

workers is more than female workers whereas, the proportion of female workers under cultivators, agricultural labourers and household industry are more than their counterparts. Town wise analysis shows that the proportion of cultivators is highest in Katghora (NP)

(17.56) percent and that of the agricultural labourers is highest in Pali (NP) (24.59). The percentage of household industry workers is highest in Chhurikala (NP) (6.22 percent) and the 'Other workers' is in Dipka (M) (95.26).

(vi) Brief analysis of Village and Town Directory data based on inset table 36-45

Analysis based on Village Directory and Town Directory data pertaining to Census 2011 are given in the form of Inset tables, from 36 to 45. Like previous census, alongwith the Census data, Non-Census data popularly known as village amenity and town amenity data were also collected in Census 2011. Based on these data table 36 to 45 were generated.

These tables give detailed information at district/ tahsil / CD Block levels on various aspects like number of villages, proportion of population served by different amenities, availability of amenities by distance, proportion of slum population in towns etc. Brief analytical notes are also prepared and these are given below of each table:

TABLE 36: DISTRIBUTION OF VILLAGES ACCORDING TO AVAILABILITY OF DIFFERENT AMENITIES, 2011

Sr. No.	Name of CD Block	Number of inhabited village	Type of amenity available									
			Education*	Medical ^	Drinking water	Post office #	Telephone **	Transport communications \$	Banks @	Agricultural credit societies	Approach by pucca road	Power supply
1	2	3	4	5	6	7	8	9	10	11	12	13
1	Pondiupraura	209	202 (96.65)	85 (40.67)	209 (100)	28 (13.4)	83 (39.71)	109 (52.15)	8 (3.83)	9 (4.31)	99 (47.37)	172 (82.3)
2	Katghora	107	102 (95.33)	48 (44.86)	107 (100)	6 (5.61)	57 (53.27)	47 (43.93)	3 (2.8)	3 (2.8)	86 (80.37)	106 (99.07)
3	Pali	141	141 (100)	112 (79.43)	141 (100)	34 (24.11)	67 (47.52)	57 (40.43)	3 (2.13)	5 (3.55)	117 (82.98)	135 (95.74)
4	Korba	129	128 (99.22)	64 (49.61)	129 (100)	16 (12.4)	43 (33.33)	61 (47.29)	2 (1.55)	5 (3.88)	83 (64.34)	104 (80.62)
5	Kartala	121	121 (100)	72 (59.5)	121 (100)	32 (26.45)	56 (46.28)	48 (39.67)	3 (2.48)	8 (6.61)	61 (50.41)	121 (100)
Total		707	694 (98.16)	381 (53.89)	707 (100)	116 (16.41)	306 (43.28)	322 (45.54)	19 (2.69)	30 (4.24)	446 (63.08)	638 (90.24)

Note:-

- * Education includes all education facilities.
- ^ Medical includes all medical facilities.
- # Post office includes post office, telegraph office and Post and telegraph office.
- \$ Transport communication includes bus service, rail facility and navigable waterways.
- @ Bank includes Commercial Bank and Cooperative Bank.
- ** Telephone includes Telephone, PCO and Mobile.

Table 36 deals with CD Block wise distribution of villages according to availability of different amenities like education, medical, drinking water, post office, telephone, transport/communications, agricultural credit societies, approach by pucca road and power supply within the village. Out 707 inhabited villages in the district, 694 or 98.16 percent villages have been provided with educational facility of one type or other. 381 villages, constituting 53.89 percent have medical facilities. Drinking water facility is available in all 707 villages (100 percent). Only 116

villages or 16.41 percent of total villages have the facility of Post offices within the village. 306 or 43.28 percent villages have telephone facility, 322 or 45.54 percent villages have transport facility, 19 or 2.69 percent villages have bank facility and 30 or 4.24 percent villages have agricultural credit societies. 446 or 63.08 percent villages are linked with pucca roads. Of the total 707 villages, 638 or 90.24 percent of them are provided with the power supply.

At CD Block level, educational facility is available in all villages of 2 CD Blocks namely, Pali and Kartala.

In Korba CD Block also educational facility available in 128 out of 129 villages.

Medical facility is available in 53.89 percent of total 381 villages spread over in 5 CD Blocks. At CD Block level, in Pali, medical facility is available in 79.43 percent of its total villages, whereas 59.5 percent of the villages in Kartala have the access of medical facility. In the remaining 3 CD Blocks, the medical facility is available to less than 50 percent of their total villages. Drinking water facility is available to all villages of all 5 CD Blocks of the district .

As revealed from VD data of Census 2011, 63.08 percent or 446 villages have approached by pucca roads. Among the CD Blocks, the maximum number

of villages (117 or 82.98 percent) in Pali have approached by pucca road and it is followed by Katghora where its 86 villages out of total 107 villages (80.37 percent) have access to this facility. The least numbers of villages i.e. 99 out of total 209 villages (47.37 percent) have approached by pucca road in Pondiupraura.

Of the total 5 CD Blocks in the district, it is only Kartala where power supply is available to its all the villages. In Katghora also the power supply is available to 106 villages out of its total 107 villages. In Korba CD Block, the number of villages having the facility of power supply is comparatively lesser as its 80.62 percent of the villages have access to electricity.

TABLE 37: NUMBER AND PERCENTAGE OF RURAL POPULATION SERVED BY DIFFERENT AMENITIES, 2011

Sr. No.	Name of CD Block	Total population of inhabited villages	Type of amenity available									
			Educa- tion* ^	Medical ^	Drinking water	Post office #	Teleph one **	Trans- port \$	Banks @	Agricul tural credit societie s	Approa ch by pucca road	Power supply
1	Pondiupraura	188783	188101 (99.64)	99808 (52.87)	188783 (100)	47832 (25.34)	82515 (43.71)	119293 (63.19)	16359 (8.67)	19578 (10.37)	111988 (59.32)	163263 (86.48)
2	Katghora	99506	98802 (99.29)	64176 (64.49)	99506 (100)	13297 (13.36)	61772 (62.08)	55450 (55.73)	6138 (6.17)	6138 (6.17)	87602 (88.04)	99445 (99.94)
3	Pali	193232	193232 (100)	168598 (87.25)	193232 (100)	76987 (39.84)	115752 (59.9)	105623 (54.66)	15137 (7.83)	23349 (12.08)	175443 (90.79)	190001 (98.33)
4	Korba	133033	132883 (99.89)	91176 (68.54)	133033 (100)	32854 (24.7)	71624 (53.84)	75879 (57.04)	2988 (2.25)	11323 (8.51)	95040 (71.44)	122100 (91.78)
5	Kartala	145796	145796 (100)	109553 (75.14)	145796 (100)	63236 (43.37)	80232 (55.03)	78345 (53.74)	8018 (5.5)	20652 (14.16)	85372 (58.56)	145796 (100)
	Total	760350	758814 (99.8)	533311 (70.14)	760350 (100)	234206 (30.8)	411895 (54.17)	434590 (57.16)	48640 (6.4)	81040 (10.66)	555445 (73.05)	720605 (94.77)

Note:-

* Education includes all education facilities.

^ Medical includes all medical facilities.

Post office includes post office, telegraph office and Post and telegraph office.

\$ Transport communication includes bus service, rail facility and navigable waterways.

@ Bank includes Commercial Bank and Cooperative Bank.

** Telephone includes Telephone,PCO and Mobile.

Table 37 depicts the number and percentage of rural population served by different kind of amenities. Out of total rural population of 760350 persons in the district, 758814 or 99.8 percent have educational facility of one or the other type. 533311 or 70.14 percent have medical facility while all of its 760350 population have got drinking water facility. Post office facility are available to 234206 or 30.8 percent population. Telephone facility is available to 411895 or 54.17

percent . Transport/ communications facility available to 434590 or 57.16 percent. Bank facility available to 48640 or 6.4 percent. 81040 or 10.66 percent have been provided with the facility of agricultural credit societies. 555445 or 73.05 percent population have approach by pucca road. Power supply is available to 720605 or 94.77 percent of rural population in the district. Similar pattern of availability of basic facility is visible to the rural population in CD Blocks.

TABLE 38: DISTRIBUTION OF VILLAGES NOT HAVING CERTAIN AMENITIES, ARRANGED BY DISTANCE RANGES FROM THE PLACES WHERE THESE ARE AVAILABLE, 2011

Village not having the amenity of	Distance range of place from the villages where the amenity is available			
	Less than 5 kilometres	5-10 kilometres	10+ kilometres	Total (Col. 2-4)
1	2	3	4	5
1. Education:-				
(a) Primary school	12	1	0	13
(b) Middle school	231	55	13	299
(c) Degree college	97	109	495	701
2. Medical:-				
(a) Hospital	698	0	0	698
(b) PHC	93	225	356	674
3. Post office-	217	201	173	591
4. Telephone	81	148	172	401
5. Bus service	422	0	0	422
6. Bank:-				
(a) Commercial Bank	36	133	527	696
(b) Cooprative bank	71	182	438	691
7. Agricultural credit societies	106	220	351	677

Degree college includes Art, Engineering and Medicine
Hospital includes Allopathic & Alternative Medicine
Post office includes post office, telegraph office and post & telegraph office
Telephone includes Telephone, PCO and mobiles
Bus includes private and public

Table 38 presents the distribution of villages not having certain amenities within the village at district level. Such villages have been presented according to various distance ranges in this table. 13 villages do not have primary school and out of these, children of 12 villages have to travel the distance of less than 5 kms. for schooling. Middle schools and Degree colleges are not available in 299 and 701 villages respectively. Of these, the children of 231 villages have to travel the distance of less than 5 kms. to study in middle schools, the children of 55 villages have to travel the distance of 5-10 kms. and those of 13 villages to the distance of 10+ kms. Similarly, the children of 97 villages have to travel the distance of less than 5 kms. to study in degree colleges, those of 109 villages at the distance of 5-10 kms. The children of 495 villages have to travel 10 kms. and above to get their degree level education.

Hospital facility is not available in 698 villages and also the PHC facility is not in easy reach of the people of 674 villages. As regards PHC services the people of 93 villages have to travel the distance of less than 5 kms., the people of 225 villages have to travel 5-10 kms. and the people of other 356 villages have to

travel the distance of more than 10 kms. to avail this facility.

591 villages do not have the facility of Post office within the village. Of these, this facility available to 217 villages at the distance of less than 5 kms., another 201 villages at the distance of 5-10 kms. The people of 173 villages have to travel the distance of 10+ kms.

As regards Telephone, there are 401 villages in the district which are without telephone facility. Of these, 81 avail this facility at a distance of less than 5 kms., 148 villages at the distance of 5-10 kms. and the remaining 172 villages have to travel a distance of 10+ kms.

The State Government (Public) bus transport service does not exist in Chhattisgarh State. Private buses ply in most of the villages within the district.

Of the total 707 inhabited villages, as many as in 696 villages have no Commercial bank and 691 villages have no Co-operative bank. In other words, both commercial banks and co-operative banks are not available to the inhabitants of most of villages. Of 696 villages which are deprived of Commercial Banks, 36

villages avail this facility at the distance of less than 5 kms., 133 villages between 5-10 kms. and the remaining 527 villages at the distance of 10+ kms. Regarding co-operative banks, out of 691 villages,

71 villages avail this facility at the distance of less than 5 kms., 182 villages at the distance of 5-10 kms. and the remaining 438 villages at the distance of 10+ kms. 677 villages do not have agricultural credit societies.

TABLE 39: DISTRIBUTION OF VILLAGES ACCORDING TO THE DISTANCE FROM THE NEAREST STATUTORY TOWN AND AVAILABILITY OF DIFFERENT AMENITIES, 2011

Distance Range from the nearest Statutory Town (In Kilometres)	Number\ Percentage	Number of Inhabited Villages in Each Range	Type of amenity available							
			Education*	Medical [^]	Post Office#	Tele phone **	Trans port Communi cations \$	Banks @	Agri cultural Credit Societies	Approach by Pucca Road
1	2	3	4	5	6	7	8	9	10	11
Less than 5	Number	28	26	14	1	22	13	0	0	22
	Percentage		92.86	50	3.57	78.57	46.43	0	0	78.57
5 - 15	Number	182	177	115	39	99	81	6	12	122
	Percentage		97.25	63.19	21.43	54.4	44.51	3.3	6.59	67.03
16- 50	Number	356	352	198	62	151	151	8	13	232
	Percentage		98.88	55.62	17.42	42.42	42.42	2.25	3.65	65.17
51+	Number	141	139	54	14	34	77	5	5	70
	Percentage		98.58	38.3	9.93	24.11	54.61	3.55	3.55	49.65
Unspecified	Number	0	0	0	0	0	0	0	0	0
	Percentage		0	0	0	0	0	0	0	0
Total	Number	707	694	381	116	306	322	19	30	446
	Percentage		98.16	53.89	16.41	43.28	45.54	2.69	4.24	63.08

Note:-

* Education includes all education facilities.

[^] Medical includes all medical facilities.

Post office includes post office, telegraph office and Post and telegraph office.

\$ Transport communication includes bus service, railway facility and navigable waterways.

@ Bank includes Commercial Bank and Cooperative Bank.

** Telephone includes Telephone, PCO and Mobile.

Table 39 deals with the distribution of villages according to distance from the nearest statutory town and availability of different amenities within the village. Out of total 707 inhabited villages in the district, there are 28 villages which have nearest towns at the distance of 5 kms. Of these, 26 villages have educational facilities of at least one type or other. Medical facility is available in 14 villages. Post office facility is available in 1 village and the telephone facility is available in 22 villages. Transport/ communications exist in 13 villages. 22 villages are approached by pucca road. There is no village where banks and agricultural credit societies are available in the nearest town located at the distance of 5 kms.

There are 182 inhabited villages in the district which fall in the distance range of 5-15 kms. Of these,

177 villages constituting 97.25 percent have been provided with the educational facilities. 115 villages comprising 63.19 percent have been provided with medical facilities. 39 villages constituting 21.43 percent have access of post office facility. 99 villages comprising 54.4 percent have been provided with the telephone facility. 81 villages constituting 44.51 percent have the facility of transport/ communications. 6 villages comprising 3.3 percent have bank facility and 12 villages comprising 6.59 percent have agricultural credit societies. 122 villages or 67.03 percent are approached by pucca road.

356 inhabited villages fall in the distance range of 16-50 kms. Of these, 98.88 percent villages or 352 villages have educational facility, 55.62 percent or 198 villages have medical, 17.42 percent or 62 villages have

post office, 42.42 percent or 151 villages have both telephone and transport/communications facilities. Banks and agricultural credit societies are available to 8 villages and 13 villages respectively. 65.17 percent or 232 villages are approached by pucca roads.

There are 141 inhabited villages in the distance range of 51+ kms. Of these, 139 villages constituting 98.58 percent have been provided with the educational facilities. 54 villages comprising 38.3 percent have been

provided with medical facilities, 14 villages constituting 9.93 percent have access to post office within the village. 34 villages comprising 24.11 percent have been provided the telephone facility. 77 villages comprising 54.61 percent have transport/ communications. 5 villages have bank facility and another 5 villages have agricultural credit societies. 70 villages or 49.65 percent of total inhabited villages are approached by pucca roads.

TABLE 40: DISTRIBUTION OF VILLAGES ACCORDING TO POPULATION RANGE AND AMENITIES AVAILABLE, 2011

Population range	Number\ Percentage	Number of inhabited villages in each range	Type of amenity available									
			Edu cation*	Medical^	Drinking water	Post office #	Tele phone **	Trans port commu nication s \$	Banks @	Agricul tural credit societies	Appro ach by pucca road	Power supply
1	2	3	4	5	6	7	8	9	10	11	12	13
1-499	Number	176	163	50	176	5	52	55	2	0	73	137
	Percentage		92.61	28.41	100	2.84	29.55	31.25	1.14	0	41.48	77.84
500-999	Number	243	243	107	243	17	93	91	1	3	148	223
	Percentage		100	44.03	100	7	38.27	37.45	0.41	1.23	60.91	91.77
1000 - 1999	Number	206	206	146	206	46	103	111	5	8	158	198
	Percentage		100	70.87	100	22.33	50	53.88	2.43	3.88	76.7	96.12
2000 - 4999	Number	76	76	72	76	43	52	60	9	16	61	74
	Percentage		100	94.74	100	56.58	68.42	78.95	11.84	21.05	80.26	97.37
5000 - 9999	Number	6	6	6	6	5	6	5	2	3	6	6
	Percentage		100	100	100	83.33	100	83.33	33.33	50	100	100
10000 +	Number	0	0	0	0	0	0	0	0	0	0	0
	Percentage		0	0	0	0	0	0	0	0	0	0
District Total	Number	707	694	381	707	116	306	322	19	30	446	638
	Percentage		98.16	53.89	100	16.41	43.28	45.54	2.69	4.24	63.08	90.24

Note:-

* Education includes all education facilities.

^ Medical includes all medical facilities.

Post office includes post office, telegraph office and Post and telegraph office.

\$ Transport communication includes bus service, railway facility and navigable waterways.

@ Bank includes Commercial Bank and Cooperative Bank.

** Telephone includes Telephone, PCO and Mobile.

Table 40 deals with distribution of villages by population ranges and the amenities available therein. Out of the total 707 inhabited villages, 176 have the population of less than 500 persons. Of these, 163

villages (92.61 percent) have education facility, 50 villages (28.41 percent) have medical facility and all 176 villages (100 percent) have drinking water facility. 5 villages (2.84 percent) have post office. 52

villages(29.55 percent) have telephone facility. 55 villages (31.25percent) have transport facility. 73 villages (41.48 percent) have approached by pucca road. 137 villages (77.84 percent) have power supply. 2 villages have bank facility in the population range of 1-499.

Out of 243 villages, which fall in the population range of 500-999 persons, all 243 villages (100 percent) have educational and drinking water facilities. 223 villages (or 91.77 percent villages) in this population range have power supply. 107 villages (44.03 percent) have medical facility, 17 villages (7 percent) have post offices, 93 villages (38.27 percent) have telephone facility, 91 villages (37.45 percent) have transport facilities. Only 1 village have bank facility and 3 villages have agricultural credit societies. 148 villages (60.91 percent) have approached by pucca road.

206 villages fall in population range of 1,000-1,999 persons. Of these, all 206 villages have educational and drinking water facilities. 146 villages (70.87 percent) have medical facility. 46 villages (22.33 percent) have Post offices, 103 villages (50 percent) have telephone facility, 111 villages (53.88 percent) have transport facility, 5 villages have bank facility and 8

villages have agricultural credit societies. 158 villages (76.7 percent) have approached by pucca road. 198 villages (96.12 percent) in this population range have power supply.

There are 76 villages in the district which are covered under 2,000-4,999 population range. All 76 villages have the facility of education and drinking water. 22 villages (94.74 percent) have medical facility and 43 villages (56.58 percent) have post offices. 52 villages (68.42 percent) have telephone facility, 60 villages (78.95 percent) have transport facility. 9 villages (11.84 percent) have bank facility and 16 villages (21.05 percent) have agricultural credit societies. 61 villages (80.26 percent) have approached by pucca road and 74 villages (96.12 percent) have power supply.

There are 6 villages in the district in the population range of 5,000-9,999. Most of the basic infrastructural facilities viz. education, medical, drinking water, post office, telephone, transport, approach by pucca road and power supply are available in these villages. In the district, there is no village with population range of more than 10,000 and above.

TABLE 41: DISTRIBUTION OF VILLAGES ACCORDING TO LAND USE, 2011

Sr. No.	Name of CD Block	Number of inhabited villages	Total area (in Hectares)	Percentage of cultivable area to total area	Percentage of irrigated area to total cultivable area
1	2	3	4	5	6
1	Pondiupraura	209	126084.29	24.53	3.96
2	Katghora	107	40833.61	32.02	2.64
3	Pali	141	98930.02	30.30	4.31
4	Korba	129	78209.14	29.28	3.19
5	Kartala	121	65132.23	45.33	16.43
	Total	707	409189.29	30.89	6.68

Table 41 presents CD Block wise distribution of villages according to land use. It also gives details of total area and cultivable area available of inhabited villages in the district. Cultivated area includes irrigated as well as un-irrigated area. It further elaborates the extent of cultivable area under irrigation. There are total 707

inhabited villages in the district with the total area of 409189.29 hectares. Of these, 30.89 percent of total area are cultivable area. Further, out of the total cultivable area 6.68 percent have the irrigation facility. The area figures have been collected from the revenue record maintained for each village by the State Government.

TABLE 42: SCHOOLS/ COLLEGES PER 10,000 POPULATION IN TOWNS, 2011

Sr. No.	Name of the town	Type of educational institution (Approx. numbers)				
		Primary	Middle	Secondary / matriculation	Senior secondary	College*
1	2	3	4	5	6	7
1	Korba (M Corp. + OG)	6	4	1	2	0
2	Katghora (NP)	9	5	2	2	1
3	Chhurikala (NP)	8	5	2	1	0
4	Dipka (M)	6	3	1	1	0
5	Durena (CT)	12	8	2	0	0
6	Pali (NP)	20	11	9	5	0
7	Rajgamar (CT)	5	2	1	1	0
	District: Korba	6	4	1	2	0

Table 42 depicts the type of educational institutions (Schools and Colleges) available per 10,000 population in towns within the district. The average number of primary school per 10,000 population comes to 6 primary schools, 4 middle school, 1 secondary school and 2 senior secondary schools. Among the towns the ratio of primary school is highest in Pali (NP) while lowest is Rajgamar (CT).

TABLE 43: NUMBER OF BEDS IN MEDICAL INSTITUTIONS IN TOWNS, 2011

Sr. No.	Name of the town	Number of beds in medical institutions per 10,000 population (Approx. numbers)
1	2	3
1	Korba (M Corp. + OG)	18
2	Katghora (NP)	27
3	Chhurikala (NP)	2
4	Dipka (M)	45
5	Durena (CT)	0
6	Pali (NP)	54
7	Rajgamar (CT)	0
	District: Korba	20

Table 43 depicts the number of beds available in medical institutions per 10,000 population in each town of the district. On an average, there are 20 beds per 10,000 population in urban areas of the district. It is highest 54 beds in Pali (NP) while the lowest number is 2 beds in Chhurikala (NP) .

TABLE 44: PROPORTION OF SLUM POPULATION IN TOWNS, 2011

Sr. No.	Name of the town having slum	Total population	Slum population	Percentage of slum population to total population
1	2	3	4	5
1	Korba (M Corp. + OG)	365253	187978	51.47
2	Dipka (M)	27158	4250	15.65
	Total	392411	192228	48.99

Table 44 presents the proportion of slum population in the towns of the district. As it revealed 2 towns namely, Korba (M.Corp.) and Dipka (M) reported slum population in the district. Of the total 3,92,411 urban population, 1,92,228 constitute slum population which is 48.99 percent of total urban population. Town wise Korba (M.Corp.) has 51.47 percent and Dipka (M) has 15.65 percent of slum population to their total population.

TABLE 45: MOST IMPORTANT COMMODITY MANUFACTURED IN TOWNS, 2011

Sr. No.	Name of the town	Name of three most important commodities manufactured
1	2	3
1	Korba (M Corp. + OG)	Coal, Aluminium Items, Electric
2	Katghora (NP)	Lac, Rice, Mahua
3	Chhurikala (NP)	Kosa Production, Rice, Pottery
4	Dipka (M)	Coal, Rice, Mahua
5	Durena (CT)	-
6	Pali (NP)	Paddy, Mahua
7	Rajgamar (CT)	-

Table 45 indicates three most important commodities manufactured in towns of the district. Coal is the major commodity extracted /mined in the area of Korba (M.Corp.) and Dipka (M). Articles made of Aluminium is another commodity manufactured in Korba (M.Corp.). Mahua (minor forest produce) is the most important commodities collected in Katghora (NP), Dipka(M) and Pali (NP). Kosa production is another major activity in Chhurikala (NP). Rice is manufactured in Katghora, Chhurikala, Dipka and Pali. Lac is manufactured in Katghora (NP).

(vii) Major Social and cultural events, natural and administrative developments and significant activities during the decade.

During the decade 2001-2011, no major jurisdictional change was made in the district except a new tahsil namely Pundi-Uproda was created by the Chhattisgarh State Government vide notification no. F-6-78/Seven-3/RA/2005 dated 02.01.2008. It was carved out from the area of Katghora tahsil. In addition three statutory towns were notified. Chhurikala village was notified as Chhurikala (NP) vide Chhattisgarh State Government Notification no. F-1-33/2008/18, dt. 29/08/2008; Dipka, a Census Town of Census 2001 was notified as Dipka (M) vide the State Government Notification no. F-1-16/2002/UAD/18, dt. 27/03/2003 and a village Pali was notified as Pali (NP) vide the State Government Notification no. F-1-26/2008/18, dt. 29/08/2008.

Durena was identified as a Census town based on demographic and economic criteria.

(viii) Brief description of places of religious, historical or archaeological importance in villages and places of tourist interest in the towns of the district.

Pali :- Pali is a tahsil headquarter in Korba district. This place is situated around 50 km off from the district headquarters on the Korba- Bilaspur road. It is believed that pali was the worship place of Raja Vikramaditya who was a ruler belongs in Banna dynasty. There is an ancient Shiv Mandir, which is situated at the side of large pond. Many other remnants can also be seen here. This temple is faced towards east and its entrance is in octagonal. Plinth

of this temple is upon 5 platforms.

The architecture of the sculptures carved on this temple are very much similar to the Jai Mandirs of Abu Hills and temples of Sohagpur. And, it is also very similar to the world famous temple of Khajuraho. Vikramaditya also known as ‘Jayameyu’, who was the son of Mahamandaleswar Maldeo, built is nearly in 870 BC. In 11th and 12th the century the king Jajwalyadeo first of Kalchuri repaired it. His name has been carved on the temple.

The pond near the entrance of this temple has nine corners. This pond has been found to be water filled throughout the year. Two statues and two coins were found here while the archeological department excavated this place for making boundary walls.

Korba :- Korba is known as “Industrial Temple” of Modern India. In addition to Thermal Power Station (NTPC), there is a major Aluminum Factory, well known as BALCO. Covered with mining wealth Korba has unending store of “Black Diamond” (Coal) which is extended to bordering areas.

Kudurmali :- Kudurmali, in Katghora tahsil is known as a holy place for the followers of Kabir panthis. There is samadhi of Churaman, the son of the first Mahant Dharmdas of Kabir Panth.

Lafagarh:-Lafagarh is one of the countries most strong natural forts. This is situated on the Korba-Bilaspur road, about 19 km from pali village in the Chaiturgarh hills of Katghora Tahsil. The walls of the forts are not uniform as this fort is a natural one. The fort has three entrance doors which are beautifully decorated by pillars and statues. At the main entrance of the fort, there is a small temple carved out of stones. This has been decorated in wonderful style. There is a big dome which has been supported by five rows of pillars with each row having five pillars. An idol of Goddess Durga killing Mahisasur has been installed at the main altar of the temple. At the center of the entrance door, an idol of Lord Ganesh has been carved. There is a pond near the temple.

Waterfalls in Devpahari :- Devpahari is one of the village in Korba Tahsil of Korba distict. It is famous for its water fall named Govind Kunj on Chornai river. It’s a very nice picnic spot which is surrounded by mild forest. There are distributed 2-3 water falls in

chornai river. This place is also used to generate the electricity. This place attracts the tourist for its beauty of water and tracking in the forest.

Madwarani Mandir- Madwarani Mandir is situated on the Korba-Champa Road at a distance 22 kms from district headquarter. There is a temple of Goddess Madwarani at the top of the hill. The legend behind this temple is that at the season of Nawaratri, jowar was growing under Kalmi trees near the temple. During the Nawratri season (September-October) of each year. There is fair celebrated by the local people.

(ix) Major characteristics of the district, contribution of the district in the form of any historical figure associated with the district.

Korba is land of 'Black Daimond'(Coal), and also popular for Kosa Silk and Thermal Power. This district is known mainly for N.T.P.C and BALCO and as a big Industrial Centre. It is the power hub of

chhattisgarh. It boasts for the gevra mines which are india's largest open cast mines catering 11% of the nation's coal needs. The district comes under Bilaspur Division and is inhabited mainly by tribals including the Primitive Tribe korwas (pahadi korwa). Korba is blessed with lush green forest cover, where a sizable number of tribal population is found. The adivaisis in the forest areas leave in tantum with the environment and have retained their distinctive cultural characteristics and traditional observances

Bango dam is build in korba for irrigation purpose, which supplies water to Korba, Janjgir- Champa and Raigarh districts. Korba and Champa are well known for "kosa", a special variety of silk used for producing one of the best quality of cloth in the world. Being light in weight and having shiny glaze, it is used to make kurtas, sarees, shirts, salwar-suits and other garments for party as well as casual wears.

VILLAGE AND TOWN DIRECTORY

VILLAGE AND TOWN DIRECTORY

Scope of Village and Town directory- column heading wise explanation and coverage of data :-

Village Directory :

The Village Directory is being compiled for both inhabited and un-inhabited villages. In the village directory both private and government facilities/institutions have been given. In case of un-inhabited / depopulated villages, the location code number, name and area of the village is being given universally in Village Directory and Village PCA. The columns relating to the amenities and land use pattern, etc. being left blank and it will be noted against the name of the village that it is un-inhabited/depopulated. The Appendices to Village Directory and Inset Tables based on village Directory data are also prepared for inhabited villages.

In the Village Directory format for 2011 Census there are 121 columns and the details thereon are as follows:

Columns 1: Serial Number: - Self explanatory. All the villages within the CD block are presented serially in the ascending order of their location code number.

Columns 2: Name of village: - Self explanatory. The name of the villages are shown against this column. This also includes the forest and uninhabited villages.

Columns 3: Location Code Number of village. The location code number of the villages are shown against this column.

Columns 4: Area of the Village: - The area of the villages has been given in hectares.

Column 5: Total Population: - The total population of the village as per 2011 Census has been given against this column.

Column 6: Number of Households: - The number of households as per 2011 Census have been given in this column.

Amenities: - The availability of different

infrastructural amenities such as education, medical, drinking water, post, telegraph, banks, credit societies, recreation and cultural facilities, communication, power, etc. in each village have been given in the Village Directory. Wherever the amenities are not available in the village, the distance range code viz; 'a' for <5 Kms, 'b' for 5-10 Kms and 'c' for 10+ Kms of the nearest where facility is available is given. Column wise details are given below:

Columns No. 7 – 20 Educational Facilities: - All the different educational facilities available in the village have been given under these columns. Nursery/LKG/ /UKG classes are included in Pre-Primary Schools, Classes up to class V included in Primary School; Classes from VI to VIII are included in the Middle school. Classes from IX and X included in Secondary School. Classes from XI and XII are included in Senior Secondary School. In case of composite schools like middle school with primary school or secondary school with middle school, these are also included in the number of primary and middle schools, respectively. The information on the entire educational institutes is given under these columns.

Columns No. 21 to 38 - Medical Facilities: - All the different medical facilities available in the village have been given under these columns.

Columns No. 39 to 46 -Drinking Water: - The information on availability of various types of the drinking water facility within the village has been given under these columns.

Columns No. 47 to 50 – Availability of Toilet and others:- The information on availability of toilet and Bio-Gas etc. available in the village has been given under these columns.

Columns No. 51 to 67 Communication (Post & Telegraph and transport):- The information on communication and Post Office, Sub-Post Office, &

Telegraph Office, Village PIN Code number, Phone-Landlines, Mobile Phone, Private Courier Facility, Internet Café, etc; available in the village has been given under these columns. The information on all various transport facilities whether public/private transport like Bus, Railway Station, or Navigable waterways, Taxi, Van, Tractors etc. available in the village has also been given under these columns.

Columns No.68 to 79 – Village connected to High ways, Village Roads, Banks and Credit Societies: - The information on all roads connected to village has been given under these columns. These include National Highway, State Highway, District Roads and other district roads connected to the village, Pucca roads, Kutchcha Roads, Water Bounded Macadam Roads, Navigable Water Ways and Foot Paths has been given under these columns. Further, the information on availability of banks, ATM and Agricultural Credit societies in the village has been given under these columns.

Column No. 80 to 96 Miscellaneous Facilities: - The information on various miscellaneous facilities available in the village has been given under these columns. These includes Self -Help Group, Public Distribution Shop (PDS), Mandi /Regular Market, Weekly Haat, Agricultural Marketing Society, Nutrition Centre(ICDS), Anganwadi Centre, ASHA, Community Centre, Sports Fields, Sports Club/Recreation Centre, Cinema/Video Halls, Public Library, Public Reading Room, News Paper Supply, Assembly Polling Station, Birth and Death Registration Office.

Columns No. 97 to 100 – Electricity: - Availability of Power Supply in the village, whatever may be the form of its use has been given in these columns. These include Electricity for Domestic Use, Electricity for Agriculture Use Electricity for Commercial Use, and Electricity for all purpose Domestic Uses.

Column No. 101 and 102 -Nearest Town: - The name of the nearest town along with the distance range code has been in these columns.

Land use and Irrigation: - The land use pattern in the Village Directory conform to the pattern of

classification of land use as recommended by the Ministry of Agriculture, Government of India. The Ministry has recommended the maintenance of records of land use pattern under the following 9 categories.

(i)-Column No. 103 -Forests:-This includes all lands classed as forest under any legal enactment dealing with forests or administered as forests, whether state-owned or private, and whether wooded or maintained as potential forest land. The area of crops raised in the forest and grazing lands or areas open for grazing within the forests remain included under the forest area.

(ii)-Column No. 104- Area under non-agricultural use:-This includes all lands occupied by buildings, roads and railways or under water, e.g. rivers and canals and other lands put to uses other than agriculture.

(iii)-Columns No. 105- Barren and un-culturable land:-This includes all barren and unculturable land like mountains, deserts, etc. land which cannot be brought under cultivation except at an exorbitant cost should be classed as unculturable whether such land is in isolated blocks or within cultivated holdings.

(iv)-Column No. 106- Permanent Pastures and other Grazing Lands:-This includes all grazing lands whether they are permanent pastures and meadows or not. Village common grazing land is included under this head.

(v)-Column No. 107- Land under Miscellaneous Tree Crops, etc.:- This includes all cultivable land which is not included in 'Net area sown' but is put to some agricultural uses. Lands under Causing trees, thatching grasses, bamboo bushes and other groves for fuel, etc. which are not included under 'Orchards' are classed under this category.

(vi)-Column No. 108- Culturable Waste Land: - This includes lands available for cultivation, whether not taken up for cultivation or taken up for cultivation once but not cultivated during the current year and the last five years or more in succession for one reason or other. Such lands may be either fallow or covered with shrubs and jungles which are not put to any use. They may be assessed or unassessed and may lie in isolated blocks or within cultivated holdings. Land once cultivated but

not cultivated for five years in succession is also included in this category at the end of the five years.

(vii)-Column No. 109- Fallow Lands other than Current Fallows: - This includes all lands which were taken up for cultivation but are temporarily out of cultivation for a period of not less than one year and not more than five years.

(viii)-Column No. 110- Current Fallows: - This represents cropped area, which is kept fallow during the current year. For example, if any seeding area is not cropped against the same year it may be treated as current fallow.

(ix)-Column No. 111- Net Area Sown: - This represents the total area sown with crops and orchards. Area sown more than once; in the same year is counted only once.

Column No. 112- Total Irrigated Land Area: - It includes all land which is cultivable and irrigated by any source of irrigation. The total irrigated area of the village has been given under this column.

Column No. 113- Total Un-Irrigated land Area: - Un-Irrigated area includes all land which is cultivable but not irrigated by any source of irrigation. The total un-irrigated land area of the village has been given under this column.

Column No. 114 to 118 Area Irrigated by source: - The area irrigated by various source of irrigation in the village have been given under these columns. The different source of irrigation facilities available in the village are as follows:

(i)-Canals(C)-Govt. or Pvt., (ii)-Wells/Tube-wells (W/TW), (iii)-Tanks/Lake(T/L), (iv)-Waterfall,(WF) and (v)-Others(O).

Columns No.119 to 121-Three most important commodities manufactured:- The names of three most important commodities manufactured in the village are indicated in this column.

C.D.Block level totals of the Village Directory:-

At the end of entries for the Village Directory of

each C.D. Block, the totals of different columns are being given wherever possible. However, in case of some of the columns, it may not be possible to work out the CD Block level totals, in such cases the particular of relevant columns are being left blank against C.D.Block level.

Appendices to Village Directory: - The Village Directory also includes the following appendices:

Appendix -I: Summary showing total number of villages having Educational, Medical and other amenities in villages – C.D. Block level.

Appendix IA: Villages by number of Primary Schools.

Appendix IB: Villages by Primary, Middle and Secondary Schools.

Appendix IC: Villages with different sources of drinking water facilities available.

Appendix II: Villages with 5,000 and above population which do not have one or more amenities available.

Appendix-III: Land utilization data in respect of Census towns.

Appendix -IV: C.D. Block wise list of inhabited villages where no amenity other than drinking water facility is available.

Appendix -V: Summary showing number of Villages not having Scheduled Caste population.

Appendix - VI: Summary showing number of Villages not having Scheduled Tribe population.

Appendix-VII A: List of villages according to the proportion of the Scheduled Castes to the total population by ranges.

Appendix- VII B: List of villages according to the proportion of the Scheduled Tribes to the total population by ranges.

Appendix -VIII: Number of villages under each Gram Panchayat (C.D. block wise).

Town Directory :

Statement I :- Status and Growth History:

Column 1 – Serial Number:- Self explanatory

Column 2:- Class, Name and civic status of town:-
The Class is presented according to population of the towns in 2011 Census as follows:

Population	Class	Population	Class
100,000 and above	I	10,000 – 19,999	IV
50,000 – 99,999	II	5,000 – 9,999	V
20,000 – 49,999	III	Below - 5,000	VI

The following abbreviations are used to denote the Civic Status of the town.

Civic Status	Codes
i- Municipal Corporation	M.Corp.
ii- Municipal Committee	MC
iii- Municipal Council	M CI
iv- City Municipal Council	CMC
v- Town Municipal Council	TMC
vi- Municipal Board	MB
Vii – Municipality	M
viii- Cantonment Board/Cantonment	CB
ix- Notified Area	NA
x – Notified Town	NT
xi - Notified Area Committee/ Notified Area Council	NAC
xii – Notified Town Area	NTA
xiii – Industrial Notified Area	INA
xiv – Industrial Township	ITS
xv – Township	TS
xvi – Town Panchayat	TP
xvii – Nagar Panchayat	NP
xviii – Town Committee/ Town Area Committee	TC
xix – Small Town Committee	ST
xx – Estate Office	EO
xxi – Gram Panchayat	GP
xxii – Census Town	CT

Column 3 - 25: - These columns are self explanatory

Statement II: - Physical Aspects and Location of town, 2009.

Column 1 - 2 Serial number and Name of town: - Self explanatory

Columns 3 to 5 - Physical Aspects:-In these columns the Rainfall and Maximum and Minimum Temperature of the town is recorded.

Columns 6 to 12:- Name and road distance of the town (in kms.) from the State headquarters, District headquarters, Sub-divisional/Taluk/Tahsil/ Police station/Development Block/Island HQ., Nearest city with population of one lakh and more, Nearest city with population of five lakh and more, Railway station and Bus route is recorded in these columns respectively. If the names mentioned in these columns are the same as the referent town itself, the distance is recorded as (0) zero.

Statement III – Civic and other Amenities, 2009:-

Column 1 - 2 Serial number and Name of town: - Self explanatory

Column 3 – Road length (in km.): - The information about the road length (in km.) within the limit of the town is recorded in this column.

Columns 4 to 7- System of drainage: - The system of drainage available in the town is indicated in these columns by the following codes:

System of drainage	Codes
Open drains	OD
Closed drains	CD
Both drains	BD

Columns 8 to 11-Number of latrines: - The number of various types of latrines available in the town is indicated in these columns.

Columns No. 12 & 13 – Protected water supply: - The information on source of water supply and system of water storage with capacity available in the town are given in these columns in the following codes:

Column 12 (Source of water supply):-

(i) Tap water	T
(ii) Tube-well water	TW
(iii) Tank Water	TK
(iv) Well water	W

Column 13 (System of water storage):-

(i) Over Head Tank	OHT
--------------------	-----

(ii) Service Reservoir	SR
(iii) River Infiltration Gallery	RIG
(iv) Bore Well Pumping System	BWP
(v) Pressure Tank	PT

The information on 2 major source of water supply is given in column 12 and the system of water storage with capacity against each in kilo-litres (in bracket) is presented in column 13.

Columns 14 Fire Fighting Service: - In case the fire fighting service is available in the referent town, 'yes' is recorded. If the facility is not available within the town, the name of the nearest place having this facility with its distance from the referent town has been recorded.

Columns 15 to 19- Electrification (Number of connections):-Different types of electric connections have been shown in these columns, i.e., Domestic, Industrial, Commercial, Road lighting (points) & others.

Statement IV: Medical Facilities, 2009:-

Columns 1 - 2 Serial number and Name of town: - Self explanatory

Columns 3 to 13 :- The number of various medical institutions such as Hospitals, Dispensaries, Health Center, Family Welfare Center, Maternity and Child Welfare Center, Maternity Homes, T.B. Hospital/clinic, Nursing Homes, Charitable Hospital/Nursing Home, Mobile Health Clinic and Others as available in the town, are indicated in these columns (along with number of beds in brackets).

If a medical facility is not available in the town, the name of the nearest place and its distance in kilometers from the town where the facility is available is mentioned.

Column 14 - Veterinary Hospital:-The Number of Veterinary Hospitals available in the town is given in this column.

Column 15 - Medicine Shop:-The number of Medicine shops available in the town is given in this column.

Statement V: Educational, Recreational and Cultural Facilities, 2009:-

Columns 1 - 2 Serial number and Name of town: - Self explanatory

Columns 3 to 15 Educational Facilities:- The information on number of Primary school, Middle

school, Secondary school, Senior Secondary school, Arts/Science/ Commerce colleges (of degree level and above), Medical colleges, Engineering colleges, Management Institute/Colleges, Polytechnics, Recognized Shorthand, Typewriting and vocational training Institutions, Non-formal Education Center (Sarva Shiksha Abhiyan Center), Special School for disabled and Others available in the town, are indicated in these columns.

If an educational facility is not available in the town, the name of the nearest place and its distance in kilometers from the town where the facility is available is mentioned.

Columns 16 to 23 – Number of Social, Recreational and Culture Facilities :- The information on No. of Home Orphanage, Working women's hostels (with No. of seats in bracket), No. of Old Age Home, Stadium, Cinema Theatre, Auditorium/Community halls, Public libraries and Reading rooms available in the town are given under these column.

Statement VI: Industry and Banking 2009:-

Columns 1 - 2 Serial number and Name of town: - Self explanatory

Columns 3 to 5 - Names of three most important commodities manufactured:- The names of three most important commodities manufactured in the town are given under these columns.

Columns 6 to 8 - Number of banks: - The number of banks available in the referent town both Commercial and Co-operative banks are recorded against these columns.

Columns 9 & 10 – Number of Agricultural and Non Agricultural Credit Societies: - The number of Agricultural and Non Agricultural Credit Societies available in the referent town are given in these columns.

Statement VII: Civic and other Amenities in Slums, 2009:-

This statement VII provides information on civic and other amenities in all slums whether notified or not and for all towns having statutory bodies, like Municipality, Municipal Corporation, Town area committee etc.

SECTION - I : VILLAGE DIRECTORY

LIST OF VILLAGES, OUTGROWTHS AND CENSUS TOWNS MERGED IN TOWNS : 2011 CENSUS.

Name of the District	Name of Town	Name of Villages merged in towns	Fully/Partly Merged
----------------------	--------------	----------------------------------	---------------------

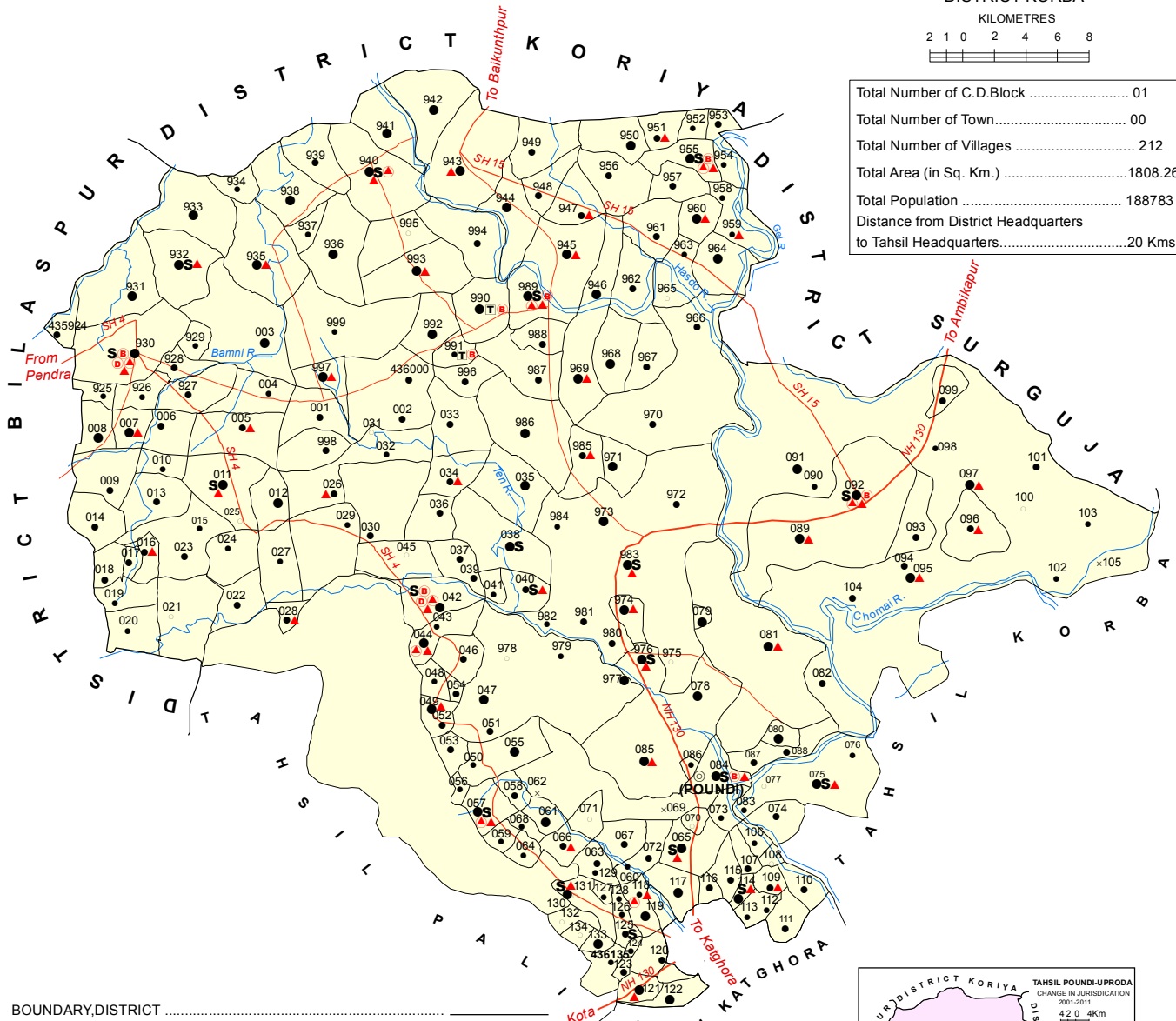
Korba

Nil

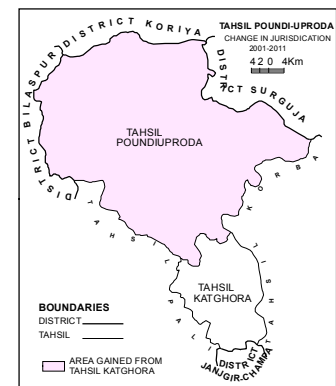
INDIA
CHHATTISGARH
TAHSIL POUNDI-UPRODA
C.D.BLOCK POUNDI-UPRODA
DISTRICT KORBA



Total Number of C.D.Block	01
Total Number of Town.....	00
Total Number of Villages	212
Total Area (in Sq. Km.)	1808.26
Total Population	188783
Distance from District Headquarters to Tahsil Headquarters.....	20 Kms.



- BOUNDARY, DISTRICT
- " TAHSIL
- " VILLAGE WITH MDDS CODE 435924
- HEADQUARTERS : TAHSIL ⊙
- POPULATION SIZE OF VILLAGES: BELOW 200, 200-499, 500-999, 1000-4999 ○ ● ● ● ●
- UNINHABITED VILLAGE WITH MDDS CODE × 435062
- NATIONAL HIGHWAY NH 130
- STATE HIGHWAY SH 15
- IMPORTANT METALLED ROADS
- RIVER AND STREAM
- HIGH SCHOOL/INTER COLLEGE S
- TECHNICAL INSTITUTIONS T
- BANK B
- DISPENSARY D
- PRIMARY HEALTH CENTRE ▲
- OTHER MEDICAL SERVICES ▲



Tahsil Headquarters is also the C.D.block Headquarters.

C.D.Block Boundary of Poundi - Uproda is Co-terminus with Tahsil boundary, excluding statutory town.

Where the Tahsil Name differ from its Headquarters Name, The Latter is given within brackets.

Alphabetical list of Villages alongwith location code 2001 and 2011

Serial No.	Name of Village	2011 Census MDDS Code Number	2001 Location Code Number
1	2	3	4
Name of CD Block: PONDIUPRAURA (0042)			
Name of Sub-Dist: Poundi-Uproda (0002)			
1	Achankpur	436135	00488900
2	Adsara	436003	00475700
3	Aitama	436080	00483400
4	Amakhokhara	436117	00487100
5	Amaldiha	436061	00481500
6	Amali Bahra	435937	00469100
7	Amali Bhauna	436060	00481400
8	Amatikara	436035	00478900
9	Amhawa	436043	00479700
10	Amjhar	435933	00468700
11	Amjhar	436059	00481300
12	Amlikunda	436026	00478000
13	Antrauti	435978	00473200
14	Arisiya	436096	00485000
15	Atari	435953	00470700
16	Babupara	435951	00470500
17	Baghindand	436010	00476400
18	Baira	435927	00468100
19	Bala	435982	00473600
20	Balbahara	435929	00468300
21	Banghiban	436109	00486300
22	Bango	436087	00484100
23	Baniya	435986	00474000
24	Banjari	435974	00472800
25	Banjhiama	435975	00472900
26	Bankheta	436051	00480500
27	Banwar	436052	00480600
28	Barbaspur	436054	00480800
29	Barbhatha	436050	00480400
30	Barpali	436072	00482600
31	Barra	436033	00478700
32	Bartarai	436067	00482100
33	Basin	436032	00478600
34	Beejadand	436000	00475400
35	Belhiya	436004	00475800
36	Betalo	436036	00479000
37	Bhanwer Kacchar	436045	00479900
38	Bhawar	436128	00488200
39	Bhujung Kachhar	435966	00472000

Serial No.	Name of Village	2011 Census MDDS Code Number	2001 Location Code Number
1	2	3	4
40	Bhula Jheriya	436071	00482500
41	Bhulasidih	436082	00483600
42	Bijhra	436130	00488400
43	Bodanala	436076	00483000
44	Budapara	435947	00470100
45	Chandauti	436008	00476200
46	Charra	436073	00482700
47	Chhewdhara	436056	00481000
48	Chhindiya	435950	00470400
49	Chhindmer	436077	00483100
50	Chirri	436069	00482300
51	Chotiya	435985	00473900
52	Dadar	436070	00482400
53	Daganiya	436115	00486900
54	Damau Kunda	435980	00473400
55	Damhamuda	435956	00471000
56	Dhajak	436091	00484500
57	Dhanras	436030	00478400
58	Dhauramuda	435934	00468800
59	Dhawalpur	435998	00475200
60	Dheluwa	436014	00476800
61	Dhouramunda	436086	00484000
62	Dongar Tarai	436063	00481700
63	Drrabhata	436111	00486500
64	Dullapur	435942	00469600
65	Dumarmuda	436064	00481800
66	Fulsar	435988	00474200
67	Gadaghat	436083	00483700
68	Gadara	435963	00471700
69	Ghaghara	435995	00474900
70	Ghanwara	436020	00477400
71	Gharipakhana	436114	00486800
72	Ghoghra	436062	00481600
73	Ghonsara	435964	00471800
74	Ghuchapur	436113	00486700
75	Ghumanidand	436039	00479300
76	Ghunchapur	435967	00472100
77	Gidmudi	436101	00485500
78	Gudarumuda	436107	00486100
79	Gursiya	435976	00473000
80	Gurudwari	436017	00477100
81	Hadmor	435984	00473800
82	Hardeva	435996	00475000

PARTA - VILLAGE AND TOWN DIRECTORY

Serial No.	Name of Village	2011 Census MDDS Code Number	2001 Location Code Number
1	2	3	4
83	Hathmar	436108	00486200
84	Jajgi	435962	00471600
85	Jalke	435993	00474700
86	Jamkachhar	435961	00471500
87	Jatga	436042	00479600
88	Jhinpuri	435945	00469900
89	Kansamar	436046	00480000
90	Kapana Wapara	435972	00472600
91	Kapubahra	436120	00487400
92	Kargamar	436041	00479500
93	Karimati	436029	00478300
94	Karra	436126	00488000
95	Karri	436007	00476100
96	Katakachhar	436105	00485900
97	Katori Nagoi	436044	00479800
98	Kenadad	436112	00486600
99	Kendai	436089	00484300
100	Keshalpur	436047	00480100
101	Ketma	436090	00484400
102	Khamhariya	435925	00467900
103	Khamharmuda	435949	00470300
104	Khirati	436094	00484800
105	Khodari	435924	00467800
106	Khodri	436053	00480700
107	Khotkhurri	436103	00485700
108	Koda	436106	00486000
109	Kodgar	435941	00469500
110	Konkona	436085	00483900
111	Korbi	435989	00474300
112	Korbi	436123	00487700
113	Kothi Kharra	435954	00470800
114	Kotmarra	435928	00468200
115	Kowatal	436127	00488100
116	Kudari Kalan	435952	00470600
117	Kudri	436031	00478500
118	Kukribehra	436001	00475500
119	Kulhariya	435944	00469800
120	Kumahari Sani	435931	00468500
121	Kumhari Darri	435936	00469000
122	Kurtha	435948	00470200
123	Lad	435968	00472200
124	Lainga	436011	00476500
125	Laingi	435932	00468600

Serial No.	Name of Village	2011 Census MDDS Code Number	2001 Location Code Number
1	2	3	4
126	Lakhanpur	436122	00487600
127	Lalpur	435970	00472400
128	Lalpur	436075	00482900
129	Lamna	435973	00472700
130	Lepara	436078	00483200
131	Lodibahra	436134	00488800
132	Madai	435983	00473700
133	Madanpur	436098	00485200
134	Mahora	436118	00487200
135	Malda	436133	00488700
136	Manikpur	435977	00473100
137	Manohora	435979	00473300
138	Matinkhas	436038	00479200
139	Merai	436022	00477600
140	Misiya	435946	00470000
141	Morga	436092	00484600
142	Muddhowa	436124	00487800
143	Mudmisani	436019	00477300
144	Mukuwa	436028	00478200
145	Nagoi	436119	00487300
146	Nagoi Kuteser	436066	00482000
147	Nawapara	435957	00471100
148	Nawapara	436037	00479100
149	Nawapara	436088	00484200
150	Nawapara	436102	00485600
151	Pachra	436040	00479400
152	Padripani	436009	00476300
153	Paldhurena	435958	00471200
154	Pali	435943	00469700
155	Panchdhar	436068	00482200
156	Pandripani	436132	00488600
157	Pangawa	435994	00474800
158	Paraswanidand	436021	00477500
159	Parla	435971	00472500
160	Pasan	435930	00468400
161	Patha	436074	00482800
162	Pattharphod	436023	00477700
163	Paturiyadand	436097	00485100
164	Pipariya	435940	00469400
165	Pondi	436084	00483800
166	Pondi Kalan	435935	00468900
167	Pondi Gosai	436058	00481200
168	Pondi Khurd	435969	00472300

VILLAGE AND TOWN DIRECTORY

Serial No.	Name of Village	2011 Census MDDS Code Number	2001 Location Code Number
1	2	3	4
169	Putu	436099	00485300
170	Putipkhana	435997	00475100
171	Putuwa	436055	00480900
172	Rampur	436012	00476600
173	Rampur	436116	00487000
174	Raniatari	435999	00475300
175	Ranigadhi	436024	00477800
176	Ranimar	436015	00476900
177	Rawa	436049	00480300
178	Ringaniya	436079	00483300
179	Rode	435987	00474100
180	Sadamar	435926	00468000
181	Saila	436018	00477200
182	Sakho	436095	00484900
183	Sakhoda	435965	00471900
184	Saliha Bhata	435981	00473500
185	Samlai	435939	00469300
186	Sarbhoka	436081	00483500
187	Sarismar	436013	00476700
188	Sarma	435990	00474400
189	Sarpata	435959	00471300
190	Sasin	436034	00478800
191	Semra	436016	00477000
192	Sendurgar	436002	00475600
193	Senha	436005	00475900
194	Sepat	436129	00488300
195	Simga	435960	00471400
196	Singhiya	436125	00487900
197	Sirakikala	436110	00486400
198	Sirki	436048	00480200
199	Sirmina	435955	00470900
200	Sirri	435938	00469200
201	Sonpuri	436131	00488500
202	Sukhrital	435991	00474500
203	Sutra	436121	00487500
204	Talmaidand	436027	00478100
205	Tanakhari	436065	00481900
206	Thriama	436100	00485400
207	Thutipipar	436104	00485800
208	Tilaidand	436025	00477900
209	Tnera	435992	00474600
210	Tulbul	436006	00476000
211	Tuman	436057	00481100
212	Uchalenga	436093	00484700

CENSUS OF INDIA 2011
AMENITIES AND

Name of District:- Korba

Name of CD Block:-PONDIUPRAURA

Sr.No.	Name village	Location code no.	Total area of the village (in hectares rounded up to one decimal place)	Total population (2011 census)	Number of households (2011 census)	Number of educational amenities available. (If not available within the village , the distance range code viz: a for < 5 Kms, b for 5-10 Kms and c for 10+ kms of nearest place where facility is available is given).														
						Pre-Primary school (PP)	Primary school (P)	Middle school (M)	Secondary School (S)	Senior Secondary school (SS)	Degree college of arts science & commerce (ASC)	Engineering college(EC)	Medical college (MC)	Management institute (MI)	Polytechnic (Pt)	Vocational training school /ITI	Non-formal training centre (NFTC)	Special school for disabled (SSD)	Others (specify)	
1	2	3	4	5	6	7	8	9	10	11	12	13	14	15	16	17	18	19	20	
1	Khodari	435924	581.1	522	132	1	2	1	b	b	c	c	c	c	a	c	c			
2	Khamhariya	435925	103.8	324	94	1	1	1	b	b	c	c	c	c		c	c			
3	Sadamar	435926	552.2	416	112		1	a	a	a	c	c	c	c	c	c				
4	Baira	435927	1004.7	828	224	1	2	2	a	a	c	c	c	c	c					
5	Kotmarra	435928	529.4	630	174	1	1	a	a	a	c	c	c		c	c				
6	Balbahara	435929	345.1	394	103	1	1	1	a	a	c	c	c		c	c	c	c		
7	Pasan	435930	2627.2	3951	984	1	11	4	2	1	c	c	c	c	c		c			
8	Kumahari Sani	435931	2211	1757	392	1	2	1	b	b	c	c	c		c	c	b	c		
9	Laingi	435932	1450.1	1453	403	1	3	1	1	b	b	c	c	c		c	c	a	c	
10	Amjhar	435933	1761.4	1377	330	1	2	2		c	c	c		c	c		c	a		
11	Dhauramuda	435934	375.3	417	92		1	a	b	c	c	c	c	c	c	c	c		c	
12	Pondi Kalan	435935	2266.4	1464	346		4	1	c	c	c	c	c	c	c		c			
13	Kumhari Darri	435936	505.3	1658	331		3	1	c	c	c	c	c	c	c	c	c	c		
14	Amali Bahra	435937	377.1	472	108	c	3	b	c	c	c	c	a	c	c	c	c	c		
15	Sirri	435938	1223.2	1422	342		4	1	b	c	c	c	c	c	a	c	c		c	
16	Samlai	435939	922.8	781	198	c	2	b	b	c	c	c	c	c	c	c	c	c	c	
17	Pipariya	435940	2207.4	2570	641	c	4	2	1	c	c	c	c	c	c	c	c	c		
18	Kodgar	435941	1384.2	1385	295	c	4	2	b	c	c	c	c	c	c	c	c	c		
19	Dullapur	435942	1617	1693	344	b	3	1		c	c	c	c	c	c	c	c	c		
20	Pali	435943	2730.4	2893	631		1	1	c	c	c		c	c	c		c	c	c	
21	Kulhariya	435944	1247.2	1468	299	c	4	1	c	c	c	c	c	c	c	c	c	c		
22	Jhinpuri	435945	1724.3	1742	359	c	2	1	b	b	c	b	c	c	c	c		c		
23	Misiya	435946	290.1	1048	249	c	2	a	b	b	c	c	c	c	c	c	c	c	c	
24	Budapara	435947	916.2	827	203		2	1	b		c			c	c		c			
25	Kurtha	435948	499	569	146	1	2	1	a	a	c		a		c	c		c		
26	Khamharmuda	435949	1207.5	900	196		3	a	c	c	c	c	c	c	c	c	c	c		
27	Chhindiya	435950	777.3	1044	233		2	1	a	a	c	c	c		c	c	c		c	
28	Babupara	435951	359.1	716	159	1	1				c						2			
29	Kudari Kalan	435952	322.9	482	102	1	2	1	a	a	c	c	c	c	c	c	2	1		
30	Atari	435953	398.7	688	151		2	a	a	a	c	c	c	c	c	c	c		c	

- VILLAGE DIRECTORY

LAND USE (AS IN 2009)

Location CodeNo:-404

Location CodeNo:-0042

Number of Medical Amenities available. (If not available within the village , the distance range code viz; a for < 5 Kms, b for 5-10 Kms and c for 10+ kms of nearest place where facility is available is given).										Number of Non-Government Medical Amenities available.								Availability of drinking water - Yes / No						Name village		
21	22	23	24	25	26	27	28	29	30	31	32	33	34	35	36	37	38	39	40	41	42	43	44		45	46
Community health centre (CHC)	Primary health centre (PHC)	Primary health sub centre (PHS)	Maternity and child welfare centre (MCWC)	T.B. clinic (TBC)	Hospital-allopathic (HA)	Hospital-alternative medicine (HO)	Dispensary (D)	Veterinary hospital (VH)	Mobile health clinic (MHC)	Family welfare centre (FWC)	Charitable non Govt. hospital/Nursing home.	Medical practitioner with MBBS Degree	Medical practitioner with other degree	Medical practitioner with no degree	Traditional practitioner and faith healer .	Medicine Shop	Others	Tap water (Treated/Untreated)	Well water (Covered / Uncovered well)	Hand Pump	Tube wells / Bore well	Spring	River / Canal	Tank / Pond / Lake	Others	
c	c	b	b	b		c	b	b	c	c	0	0	0	0	0	0	0	No	Yes	Yes	No	No	Yes	Yes	No	Khodari
c	b	b	b	c					b	c	0	0	0	0	0	0	0	No	Yes	Yes	No	No	No	No	No	Khamhariya
c	c	a	a	c				a	c	c	0	0	0	0	0	0	0	No	Yes	Yes	No	No	Yes	Yes	No	Sadamar
c	b	b	b	c				a	c	c	0	0	0	0	0	0	0	No	Yes	Yes	No	No	Yes	Yes	No	Baira
a	a	b	b	c				a	a	c	0	0	0	0	0	0	0	No	Yes	Yes	No	No	No	Yes	No	Kotmarra
c	a	a	a	c		c	a	a	c	c	0	0	0	0	0	0	0	No	Yes	Yes	No	No	No	Yes	No	Balbahara
c	l	l		c			l	l	c	c	0	0	2	0	5	3	0	Yes	Yes	Yes	Yes	No	No	Yes	No	Pasan
c	b	b	b	c		b		b	c	c	0	0	0	0	0	0	0	No	Yes	Yes	No	No	Yes	Yes	No	Kumahari Sani
c	b	l		c				b	c	c	0	0	0	0	0	0	0	No	Yes	Yes	No	No	No	No	No	Laingi
c	c	c	c	c		c	c	c	c	c	0	0	0	0	0	0	0	Yes	Yes	Yes	No	No	Yes	Yes	No	Amjhar
c	c	c	c	c		c	c	c	c	c	0	0	0	0	0	0	0	Yes	Yes	Yes	No	No	No	Yes	No	Dhauramuda
c	c	l	c	c				c	c	c	0	0	0	0	0	0	0	Yes	Yes	Yes	No	Yes	Yes	Yes	No	Pondi Kalan
c	c	c	c	c		c	c	c	c	c	0	0	0	0	0	0	0	No	Yes	Yes	Yes	No	No	Yes	No	Kumhari Darri
c	c	c	c	c		c	c	c	c	c	0	0	0	0	0	0	0	No	Yes	Yes	No	No	No	Yes	No	Amali Bahra
c	c	b	c	c				c	c	c	0	0	0	0	0	0	0	No	Yes	Yes	No	No	Yes	Yes	No	Sirri
c	c	b	c	c		c	c	c	c	c	0	0	0	0	0	0	0	No	Yes	Yes	No	No	No	Yes	No	Samlai
c	l	l	c	c		c	c		c	c	0	0	0	0	0	0	0	No	Yes	Yes	No	No	No	Yes	No	Pipariya
c	c	b	c	c		c	c	c	c	c	0	0	0	0	0	0	0	Yes	Yes	Yes	No	No	Yes	Yes	No	Kodgar
c	c	b	c	c		c	c	c	c	c	0	0	0	0	0	0	0	No	Yes	Yes	No	No	Yes	Yes	No	Dullapur
c	c	l	c	c		c	c	c	c	c	0	0	0	0	0	0	0	No	Yes	Yes	No	No	No	No	No	Pali
c	c	a	c	c		c	c	c	c	c	0	0	1	5	0	0	0	No	Yes	Yes	No	No	No	Yes	No	Kulhariya
c	b	l	c	c		c	c	c	c	c	0	0	0	0	0	0	0	Yes	Yes	Yes	No	No	No	Yes	No	Jhinpuri
c	b	a	c	c		c	c	c	c	c	0	0	0	0	0	0	0	Yes	Yes	Yes	No	No	Yes	No	No	Misiya
c	b	l						c	c	c	0	0	0	0	0	0	0	No	Yes	Yes	No	No	Yes	Yes	No	Budapara
c	b	b	b					b	c	c	0	0	0	0	0	0	0	No	Yes	Yes	No	No	Yes	Yes	No	Kurtha
c	c	a	c	c		c	c	c	c	c	0	0	0	1	3	0	0	No	Yes	Yes	No	Yes	No	No	No	Khamharmuda
c	c	b	c	c		c	b	b	c	c	2	2	2	2	2	2	0	No	Yes	Yes	No	No	No	Yes	No	Chhindiya
c	c	l	b	c		c	c	a	c	c	0	0	0	0	0	0	0	No	Yes	Yes	No	No	No	Yes	No	Babupara
c	a	a	a	c			a	a	a	c	0	0	0	0	0	0	0	No	Yes	Yes	No	No	No	Yes	No	Kudari Kalan
c	b	b	b	c		c	c	b	c	c	0	0	0	0	0	0	0	Yes	Yes	Yes	No	No	Yes	Yes	No	Atari

CENSUS OF INDIA 2011

AMENITIES AND

Name of District:- Korba

Name of CD Block:-PONDIUPRAURA

Sr.No.	Name village	Availability of toilet & others Yes / No				Communication and transport facilities (If amenities available code -Yes is given except for Village Pin Code ,If not available within the village , the distance range code viz; a for < 5 Kms, b for 5-10 Kms and c for 10+ kms of nearest place where facility is available is given).																
		Community toilet including bath.	Community toilet excluding bath.	Rural sanitary mart or sanitary hardware outlet available near the village.	Community bio- gas or recycle of waste for productive use.	Post office(PO)	Sub post office (SPO)	Post & Telegraph office (P&TO)	Village Pin Code	Telephones (Land lines)	Public call office (PCO)	Mobile phone coverage	Internet cafes/ Common service centre (CSC)	Private courier facility	Bus service (Public & Private)	Railway stations	Auto/Modified Autos	Taxis and Vans	Tractors	Cycle-pulled rickshaws(Manual & Machine driven)	Carts driven by animals	Sea /River ferry service
1	2	47	48	49	50	51	52	53	54	55	56	57	58	59	60	61	62	63	64	65	66	67
1	Khodari	No	No	No	No	b	b	c	491995	Yes	b	b	c	c		b	b	b	b		b	
2	Khamhariya	No	Yes	No	No	c	b	c	495446	Yes	b	Yes	b	c	Yes	c	c	c	c		b	
3	Sadamar	No	No	No	No	c	b	c	495119	Yes	b	Yes	b	c	Yes	c	c	c	c		b	
4	Baira	No	No	No	No	c	a	c	495445	Yes	c	a	c	a	Yes	a	c	c	a		a	
5	Kotmarra	No	No	No	No	c	a	c	493551	Yes	a	Yes	a	c	Yes	c	c	a	c		Yes	
6	Balbahara	No	No	No	No	c	a	c	493559	Yes	c	c	a	c	Yes	c	a	c	c		Yes	
7	Pasan	No	No	No	No	Yes	Yes	c	493551	Yes	Yes	Yes	Yes	c	Yes	a	c	Yes	Yes		Yes	
8	Kumahari Sani	No	No	No	No	c	b	c	493551	Yes	b	Yes	b	c	Yes	c	c	Yes	b		Yes	
9	Laingi	No	No	No	No	b	b	c	494337	b	b	Yes	b	c	Yes	c	c	b	c		Yes	
10	Amjhar	No	No	No	No	c	c	c	493663	c	c	c	c	c	Yes	c	c	c	c		Yes	
11	Dhauramuda	Yes	Yes	No	No	c	a	c	495449	c	c	Yes	c	c		c	c	c	a		Yes	
12	Pondi Kalan	Yes	Yes	Yes	No	c	Yes	c	494337	c	c	Yes	c	c	Yes	c	c	c	c		Yes	
13	Kumhari Darri	No	No	No	No	c	c	c	495445	c	c	c	b	c		c	c	c	c		Yes	
14	Amali Bahra	No	No	No	No	c	c	c	495449	c	c	c	c	c	Yes	c	c	c	c		b	
15	Sirri	No	No	No	No	c	b	c	495449	Yes	c	c	c	c	Yes	c	c	c	c		Yes	
16	Samalai	No	No	No	No	c	c	b	495449	c	c	c	c	c	Yes	c	c	c	c		b	
17	Pipariya	No	No	No	No	Yes	c	Yes	496338	c	c	c	c	c	Yes	c	c	c	Yes		Yes	
18	Kodgar	No	No	No	No	c	b	c	496338	c	c	c	c	a		c	c	c	Yes		Yes	
19	Dullapur	No	No	No	No	b	c	c	496661	c	c	c	b	c	Yes	c	c	c	c		Yes	
20	Pali	No	No	No	No	c	c	c	491666	Yes	Yes	Yes	c	c	Yes	c	c	c	Yes		Yes	
21	Kulhariya	No	No	No	No	c	a	c	491666	c	c	c	c	c	Yes	c	c	c	c		Yes	
22	Jhinpuri	No	No	No	No	b	c	c	496661	c	b	c	c	c	Yes	c	c	c	c		Yes	
23	Misiya	No	No	No	No	b	c	c	492112	b	c	c	c	c	Yes	c	c	c	c		Yes	
24	Budapara	No	No	No	No	b	c	b	491666	c	c	c	c	c	Yes	c	c	c	c	Yes	b	
25	Kurtha	No	No	No	No	b	c	a	491666	c	c	c	c	c	Yes	c	c	c	c		a	
26	Khamharmuda	No	No	No	No	c	a	c	492112	c	c	c	c	c		c	c	c	c		b	
27	Chhindiya	No	No	No	No	c	c	a	496118	b	c	c	c	c	Yes	c	Yes	a	Yes		Yes	
28	Babupara	No	No	No	No	c	c	a	496118	c	c	c	c	c	Yes	a	Yes	c	c		b	
29	Kudari Kalan	No	No	No	No	c	a	c	495445	c	c	c	c	a		c	c	c	c		b	
30	Atari	No	No	No	No	c	b	c	496118	c	c	Yes	c	c		c	c	b	Yes		b	

- VILLAGE DIRECTORY

LAND USE (AS IN 2009)

Location CodeNo:-404

Location CodeNo:-0042

Village connected to highways,village roads, banks & credit societies (If amenities available code - Yes is given, If not available within the village , the distance range code viz; a for < 5 Kms, b for 5-10 Kms and c for 10+ kms of nearest place where facility is available is given).

Availability of miscellaneous facilities (If amenities available code -Yes is given, I viz; a for < 5 Kms, b for 5-10 Kms and c for 10+ kms of nearest place where faci

68	69	70	71	72	73	74	75	76	77	78	79	80	81	82	83	84	85	86	87	88	89	90	91	
Connected to national highway(NH)	Connected to state highway(SH)	Connected to major district road (MDR)	Connected to others district road	Pucca roads	Kutchcha roads	Water bounded macadam(WBM) roads	Navigable waterway (river/canal)(NW)	Footpaths (FP)	Commercial & Co-operative Banks	ATM	Agricultural Credit Societies	Self-Help Group (SHG)	Public distribution system (PDS) shop	Mandis / Regular market	Weekly Haat	Agricultural marketing society	Integrated Child Development Scheme (Nutritional Centres)	Anganwadi Centre (Nutritional Centres)	Others (Nutritional Centres)	ASHA (Accredited Social Health Activist)	Community centre with/without TV	Sports Field,	Sports Club / Recreation Centre	Name village
c	b	a	a	a	Yes	Yes	Yes		b	c	c	Yes	Yes	Yes	c	b	c	Yes	Yes	Yes	c	Yes	c	Khodari
c	a	Yes	Yes	Yes	Yes	Yes	Yes		b	c	c	c	c	c	b	c	c	c	Yes	Yes	c	c	c	Khamhariya
Yes	a	a	Yes	Yes	Yes	Yes	Yes		c	c	c	Yes	c	c	b	c	a	a	Yes	Yes	c	c	c	Sadamar
c	Yes	Yes	Yes	Yes	Yes	Yes	Yes		c	c	c	Yes	b	c	b	c	c	Yes	Yes	Yes	c	c	Yes	Baira
c	Yes	Yes	Yes	Yes	Yes	Yes	Yes		a	c	a	Yes	a	c	a	Yes	c	Yes	Yes	Yes	c	Yes	c	Kotmarra
c	Yes	a	a	a					a	c	a	Yes	b	c	a	Yes	c	Yes	Yes	Yes	c	a	c	Balbahara
c	Yes	Yes	Yes	Yes	Yes	Yes			Yes	c	Yes	Yes	Yes	c	Yes	c	c	Yes	Yes	Yes	c	Yes	Yes	Pasan
c	Yes	Yes	Yes	Yes	Yes		Yes		b	c	b	Yes	Yes	c	b	c	c	Yes	Yes	Yes	c	b	c	Kumahari Sani
c	b	a	Yes	Yes	Yes	Yes	Yes		b	c	b	Yes	Yes	c	b	c	c	Yes	Yes	Yes	c	Yes	b	Laingi
c	c	Yes	Yes		Yes	Yes	a		c	c	c	Yes	Yes	c	c	c	Yes	Yes	Yes	Yes	Yes	c	c	Amjhar
c	c	c	Yes	Yes	Yes	Yes	Yes		c	a	c	Yes	a	Yes	c	c	c	Yes	Yes	Yes	c	c	c	Dhauramuda
c	c	Yes	Yes	Yes	Yes				c	c	c	Yes	Yes	c	b	c	Yes	Yes	Yes	Yes	c	Yes	c	Pondi Kalan
c	c	c	c	Yes					c	c	c	Yes	Yes	a	c	c	c	Yes	Yes	Yes	c	c	c	Kumhari Darri
c	c	b	b	Yes	Yes	Yes	Yes		c	c	c	Yes	b	c	c	c	c	Yes	Yes	Yes	c	c	c	Amali Bahra
c	c	Yes	Yes	Yes	Yes	Yes	a		c	c	c	c	Yes	c	b	c	c	Yes	Yes	Yes	Yes	c	c	Sirri
c	c	Yes	Yes	Yes	Yes		a		c	c	c	Yes	b	c	b	c	c	c	Yes	a	Yes	c	c	Samlai
c	c	Yes	Yes	Yes	Yes	Yes			c	c	c	Yes	a	c	Yes	Yes	c	Yes	Yes	Yes	Yes	Yes	c	Pipariya
c	c	c	Yes	Yes	Yes		Yes		c	c	c	Yes	Yes	c	b	c	c	Yes	Yes	Yes	Yes	c	c	Kodgar
Yes	c	Yes	c	Yes	Yes	Yes	Yes		c	b	c	c	Yes	c	b	c	c	Yes	Yes	Yes	c	c	c	Dullapur
c	c	Yes	Yes	Yes					c	c	c	c	Yes	c	Yes	c	c	Yes	Yes	Yes	c	c	c	Pali
c	c	Yes	Yes	Yes	Yes	Yes	Yes		c	c	c	Yes	Yes	c	a	c	c	Yes	Yes	Yes	c	c	c	Kulhariya
c	c	Yes	Yes	Yes	Yes	Yes			b	c	b	Yes	Yes	c	b	c	c	Yes	Yes	Yes	c	c	c	Jhinpuri
c	c	a	Yes	Yes	Yes	Yes			b	c	b	Yes	a	c	b	c	c	c	Yes	Yes	c	c	c	Misiya
c	c	Yes	Yes	Yes					a	c	c	Yes	Yes	Yes	b	c	c	Yes	Yes	Yes	c	Yes	Yes	Budapara
c	c	Yes	Yes	Yes					c	c	c	a	Yes	c	b	c	c	Yes	Yes	Yes	c	c	Yes	Kurtha
c	a	a	a	a		a	a	Yes	c	c	c	Yes	a	c	a	c	c	c	Yes	Yes	c	c	c	Khamharmuda
c	c	c	a	a	Yes	a	a		a	c	a	b	Yes	c	a	a	c	Yes	Yes	Yes	c	b	c	Chhindiya
Yes	c	c	c	c		a	c		a	c	a	c	a	c	a	a	c	Yes	Yes	c	c	a	c	Babupara
c	c	c	c	c	Yes		Yes		a	c	c	Yes	a	c	a	a	a	Yes	Yes	c	c	c	c	Kudari Kalan
c	c	c	c	Yes	Yes	Yes	Yes		c	c	b	Yes	Yes	c	a	Yes	c	Yes	Yes	Yes	c	c	c	Atari

CENSUS OF INDIA 2011

AMENITIES AND

Name of District:- Korba

Name of CD Block:-PONDIUPRAURA

If not available within the village, the distance range code is available is given).

Availability of electricity (Yes/No)

Nearest Town

Area under different types of land

1	2	92	93	94	95	96	97	98	99	100	101	102	103	104	105	106	107
Name village	Cinema / Video Hall	Public Library	Public Reading Room	Newspaper Supply	Assembly Polling station	Birth & Death Registration Office	Power Supply for Domestic Use (ED)	Power Supply for Agricultural Use (EAG)	Power Supply for Commercial Use (EC)	Power Supply for All Uses (EA)	Name	Distance range code i.e. a for < 5 Kms, b for 5-10 Kms and c for 10+ kms.	Forests	Area under Non-agricultural Uses	Barren and Un-cultivable land	Permanent Pastures and Other Grazing Lands	
1	Khodari	c	c	Yes	c	Yes	Yes	Yes	No	No	No	Katghora	c	368.3	2.1	10.3	6.7
2	Khamhariya	c	c	c	Yes	Yes	Yes	Yes	No	No	No	Katghora	c	56.4	1.1	0	0
3	Sadamar	c	c	c	c	c	Yes	Yes	No	No	No	Katghora	c	373.1	0.8	16.3	0.3
4	Baira	c	c	c	Yes	Yes	Yes	Yes	No	No	No	Katghora	c	763.4	1.6	30.6	19.3
5	Kotmarra	c	c	a	c	Yes	a	Yes	No	No	No	Katghora	c	348.6	2.7	18	20.7
6	Balbahara	c	c	b	c	Yes	b	Yes	No	No	No	Katghora	c	239.8	1.6	3.5	7.9
7	Pasan	c	c	c	Yes	Yes	Yes	Yes	No	No	No	Katghora	c	1948.1	22.2	40.1	18.7
8	Kumahari Sani	c	c	Yes	Yes	Yes	Yes	Yes	No	No	No	Katghora	c	1306.7	4.2	306	86.3
9	Laingi	c	c	Yes	Yes	Yes	Yes	Yes	No	No	No	Katghora	c	1039.2	5.9	6.4	8.5
10	Amjhar	c	c	c	c	Yes	Yes	Yes	No	No	No	Katghora	c	888.9	3.4	241.8	273.1
11	Dhauramuda	c	c	c	Yes	Yes	Yes	Yes	No	No	No	Pali	c	113.4	1.4	7.4	74.2
12	Pondi Kalan	c	c	Yes	c	Yes	Yes	No	No	No	Yes	Gaurella	c	1740.3	3.4	57.2	27.9
13	Kumhari Darri	c	Yes	Yes	c	Yes	Yes	Yes	No	No	No	Korba	c	275.3	0.4	0	0
14	Amali Bahra	c	Yes	b	c	Yes	b	Yes	No	No	No	Korba	c	207.3	1.2	1.1	0
15	Sirri	c	Yes	Yes	c	Yes	Yes	Yes	No	No	No	Katghora	c	586.2	2	34.2	65
16	Samlai	c	Yes	b	c	Yes	Yes	Yes	No	No	No	Korba	c	578.2	2.6	22.8	26.6
17	Pipariya	c	c	Yes	Yes	Yes	Yes	No	No	No	Yes	Korba	c	1469.6	6.8	49.3	119.2
18	Kodgar	c	c	Yes	c	Yes	Yes	No	No	No	Yes	Katghora	c	947.5	4	40.7	21.9
19	Dullapur	c	c	c	Yes	Yes	Yes	Yes	No	No	No	Chirmiri	c	1290.7	0.7	57.2	16.1
20	Pali	c	c	c	c	Yes	Yes	No	No	No	No	Katghora	c	2029.3	38.9	29.8	133.9
21	Kulhariya	c	c	Yes	c	Yes	Yes	Yes	No	No	No	Chirmiri	c	784.2	1	64.2	26.2
22	Jhinpuri	c	c	Yes	Yes	Yes	Yes	Yes	No	No	No	Chirmiri	c	1032	1.4	59.3	109.7
23	Misiya	c	c	a	c	Yes	Yes	Yes	No	No	No	Chirmiri	c	144.7	2.6	0	8.1
24	Budapara	c	Yes	Yes	Yes	Yes	Yes	No	No	No	No	Katghora	c	756	0	25.7	1.6
25	Kurtha	c	c	c	Yes	Yes	Yes	No	No	No	No	Katghora	c	352.8	10.8	0.1	0.6
26	Khamharmuda	c	c	c	c	Yes	a	Yes	No	No	No	Chirmiri	c	1055.2	12	0	34.7
27	Chhindiya	c	c	Yes	c	Yes	Yes	Yes	No	No	No	Katghora	c	334.4	8.9	1.2	133.8
28	Babupara	c	c	a	c	Yes	a	Yes	No	No	No	Katghora	c	124.7	6.2	2.6	30.2
29	Kudari Kalan	c	c	c	c	Yes	a	No	No	No	No	Katghora	c	196	5.1	2.5	3.1
30	Atari	c	Yes	Yes	Yes	Yes	Yes	Yes	No	No	No	Katghora	c	135.9	2.3	26.5	17.7

- VILLAGE DIRECTORY

LAND USE (AS IN 2009)

Location CodeNo:-404

Location CodeNo:-0042

Land Use use (in hectares rounded up to one decimal place)											Area irrigated by source (in hectare).			Name of three most important commodities manufactured			Name of Village	Serial Number
Land Under Miscellaneous Tree Crops etc.	Culturable Waste Land	Fallow lands other than current fallows	Current Fallows	Net Area Sown	Total Irrigated Land Area	Total Un-irrigated Land Area	Canals (C)	Wells/Tube-wells(W/TW)	Tanks/Lakes(T/L)	Water Falls(WF)	Others(O)	First	Second	Third				
108	109	110	111	112	113	114	115	116	117	118	119	120	121	122	2	1		
0	10.1	9.5	3.8	170.3	0	170.3	0	0	0	0	0				Khodari	1		
0	0.3	0.2	0.1	45.6	0	45.6	0	0	0	0	0				Khamhariya	2		
0	1.9	10.4	3.9	145.6	0	145.6	0	0	0	0	0				Sadamar	3		
0	18	6.3	3	162.6	0	162.6	0	0	0	0	0				Baira	4		
0	4	8.7	16.2	110.5	0	110.5	0	0	0	0	0				Kotmarra	5		
0	6.2	7.6	0.7	77.8	0	77.8	0	0	0	0	0				Balbahara	6		
0	57	44.8	39.8	456.5	0	456.5	0	0	0	0	0				Pasan	7		
0	33.6	6.5	30	437.7	0	437.7	0	0	0	0	0				Kumahari Sani	8		
0	58.3	26.3	33	272.4	0	272.4	0	0	0	0	0				Laingi	9		
0	12.7	19.6	10.5	311.3	0	311.3	0	0	0	0	0				Amjhar	10		
0	9.3	7.5	11	151.1	16.8	151.1	0	0	0	0	0				Dhauramuda	11		
0	54.1	35.5	40.9	307	16.9	307	0	0	0	0	0				Pondi Kalan	12		
0	35.6	66.2	52.6	75.2	18.1	75.2	0	0	0	0	18.1				Kumhari Darri	13		
0	5.6	3.3	7.7	150.8	20.8	150.8	0	0	0	0	0				Amali Bahra	14		
0	15.3	9.1	45	466.4	38.2	465	0	0	0	0	0				Sirri	15		
0	12.5	5.1	9.5	265.4	24.4	289.8	0	0	0	0	24.4				Samlai	16		
0	32.9	20	26.3	483.2	57.9	983.2	0	0	0	0	0				Pipariya	17		
0	28.5	20.5	27.1	294	37.2	294	0	0	0	0	0				Kodgar	18		
0	1.4	1.1	3.1	246.6	7.1	245.9	0	0	0	0	0				Dullapur	19		
0	22.4	26.7	23.5	425.8	0	0	0	0	0	0	0				Pali	20		
2.1	0	2	16	351.4	0	129.8	0	0	0	0	0				Kulhariya	21		
0	46.4	24	20	431.4	1.5	428.4	0	1.5	0	0	0				Jhinpuri	22		
0	4.3	5.8	3.7	120.9	0	0	0	0	0	0	0				Misiya	23		
0	16	17.5	16.6	82.7	85.6	0	0	0	0	0	0				Budapara	24		
0	7.8	6.7	7.1	113	0	104.2	0	0	0	0	0				Kurtha	25		
0	6.3	6	3.8	89.5	0	0	0	0	0	0	0				Khamharmuda	26		
0	1	0.3	2	295.7	0.4	296.1	0	0	0	0.4	0				Chhindiya	27		
0	2	12.4	10.5	170.5	0.9	170.9	0	0.9	0	0	0				Babupara	28		
0	1.1	1.2	0.6	113.2	0.4	115.6	0	0.4	0	0	0				Kudari Kalan	29		
0	2	3.5	2.5	208.2	1.7	206.5	0	0	0	0	1.7				Atari	30		

Sr.No.	Name village	Location code no.	Total area of the village (in hectares rounded up to one decimal place)	Total population (2011 census)	Number of households (2011 census)	Number of educational amenities available. (If not available within the village , the distance range code viz; a for < 5 Kms, b for 5-10 Kms and c for 10+ kms of nearest place where facility is available is given).													
						Pre-Primary school (PP)	Primary school (P)	Middle school (M)	Secondary School (S)	Senior Secondary school (SS)	Degree college of arts science & commerce (ASC)	Engineering college(EC)	Medical college (MC)	Management institute (MI)	Polytechnic (Pt)	Vocational training school /ITI	Non-formal training centre (NFTC)	Special school for disabled (SSD)	Others (specify)
1	2	3	4	5	6	7	8	9	10	11	12	13	14	15	16	17	18	19	20
31	Kothi Kharra	435954	424	483	123	c	1	a	a	c	c	c	c	c	c	c	c	c	c
32	Sirmina	435955	686.8	1944	426		5	1	1	1	c	c	c		c	c		c	
33	Damhamuda	435956	1159.8	948	199	b	2	1	b	b	c	c	c	c	c	c			
34	Nawapara	435957	623.1	775	163	a	1	a	a	a	c	c	c	c	c	c	c	c	c
35	Paldhurena	435958	305.7	212	47	1	1	b	b	c	c	c	c	c	c	c			
36	Sarpata	435959	563.4	422	116	b	1		a	b	b	c	c	c	c	c	c		c
37	Simga	435960	680	1176	288	b	2	2			b	b	c	c	c	c		c	
38	Jamkachhar	435961	1069	959	217	b	1	b	c	c	c	c	c	c	c				
39	Jajgi	435962	313.4	501	104		1	c	c		c		c	c	c	c			
40	Gadara	435963	99.9	475	125		1	1	b	c	c		c	c	c	c	c		
41	Ghonsara	435964	1139.4	1650	414	b	3	1		b	b	c	c	c	c	c	c	c	c
42	Sakhoda	435965	803	135	32	c	1		b	c	c	c	c	c	c	c			
43	Bhujung Kachhar	435966	297.8	505	122	c	2	2			c		c	c	c	c	c		
44	Ghunchapur	435967	963	604	151	c	1	a	b	c	c		c	c	a				
45	Lad	435968	1093	1440	313		1	1	c	c	c		c	c	c	c	c		c
46	Pondi Khurd	435969	1574	1761	381		3	1	b	c	c		c		c		c		
47	Lalpur	435970	126	568	124	b	1	c	c	c	c		c	c	c	c	c		c
48	Parla	435971	283.7	1378	352	c	2	1	b	c	c	c	c	c			c	c	
49	Kapana Wapara	435972	99.8	541	147	c	2	1	b	c	c	c			c	c		c	
50	Lamna	435973	232.2	1058	281	c	1	1	c	c	c	c	c	c		c	c		c
51	Banjari	435974	130.7	1426	320		3	1	b	b	c	c	c	c	c	c	c	c	c
52	Banjhiama	435975	72.3	186	42	a	a	a	a	a	c	c	c	c	c	c	c	a	c
53	Gursiya	435976	541.5	1903	479	2	2	1	1	1	c	c	c	c	c	c	c	2	c
54	Manikpur	435977	169.9	1161	261	b	4	2	b	b	c	c	c	c	c	c	b	c	
55	Antrauti	435978	112.7	195	42	c	1	a	c	c	c	c	c	c	c	c	c	c	c
56	Manohora	435979	87.7	433	98	c	1	1	a	a	c	c	c	c	c	c	c	c	c
57	Damau Kunda	435980	54.1	580	129	c	2		a	b	c	c	c	c	c	c	b	c	
58	Saliha Bhata	435981	258.4	929	248		1	1	b	b	c	c	c	c	c	c			
59	Bala	435982	310.8	437	101		2		a	c	c	c	c	c	c	c	b	a	
60	Madai	435983	127	1565	316		3	1	1	b	c	c	c	c	c	c	c	2	c
61	Hadmor	435984	88.3	248	49		1	b	c	c	c	c	c	c	c	c	c	c	
62	Chotiya	435985	846.2	993	250	1	1	1	c	c	c	c	c		c	c			
63	Baniya	435986	2360.9	1217	311		1	1	b	c	c	c	c		c	c			
64	Rode	435987	1383.1	988	242	c	1	1		c	c	c	c	c	c	c			

Number of Medical Amenities available. (If not available within the village , the distance range code viz; a for < 5 Kms, b for 5-10 Kms and c for 10+ kms of nearest place where facility is available is given).					Number of Non-Government Medical Amenities available.					Availability of drinking water - Yes / No					Name village											
Community health centre (CHC)	Primary health centre (PHC)	Primary health sub centre (PHS)	Maternity and child welfare centre (MCW)	T.B. clinic (TBC)	Hospital-allopathic (HA)	Hospital-alternative medicine (HO)	Dispensary (D)	Veterinary hospital (VH)	Mobile health clinic (MHC)	Family welfare centre (FWC)	Charitable non Govt. hospital/Nursing home.	Medical practitioner with MBBS Degree	Medical practitioner with other degree	Medical practitioner with no degree		Traditional practitioner and faith healer .	Medicine Shop	Others	Tap water (Treated/Untreated)	Well water (Covered / Uncovered well)	Hand Pump	Tube wells / Bore well	Spring	River / Canal	Tank / Pond / Lake	Others
21	c	b	b	c				b	c	c	0	0	0	0	0	0	0	No	Yes	Yes	No	No	Yes	Yes	No	Kothi Kharra
22	c	1	1	1	c	c	c	1	c	c	0	0	0	6	2	0	0	No	No	Yes	No	No	No	Yes	No	Sirmina
23	c	c	b	c	c	c	b	b	c	c	0	0	0	0	0	0	0	No	Yes	Yes	No	Yes	No	Yes	No	Damhamuda
24	c	a	a	a	c	c	c	a	c	c	0	0	0	0	0	0	0	No	Yes	Yes	No	No	No	Yes	No	Nawapara
25	c	b	b	b	c			b	c	c	0	0	0	0	0	0	0	No	Yes	Yes	No	No	Yes	No	No	Paldhurena
26	c	b	b	1	1			1	c	c	0	0	0	0	0	0	0	No	Yes	Yes	No	No	No	No	No	Sarpata
27	c	b	1	c	c			b	c	c	0	0	0	1	0	0	0	No	Yes	Yes	No	No	No	No	No	Singa
28	c	c	c	c		c	c	c	c	c	0	0	0	0	0	0	0	No	Yes	Yes	No	No	Yes	No	No	Jamkachhar
29	c	c	c	c		c	c	c	c	c	0	0	0	0	0	0	0	No	Yes	Yes	No	No	Yes	No	No	Jajgi
30	c	c	a	c		c	c	c	c	c	0	0	0	0	0	0	0	Yes	Yes	Yes	No	No	Yes	Yes	No	Ghadara
31	c	c	c	c	c			c	c	c	0	0	0	0	3	0	0	Yes	Yes	Yes	No	No	Yes	No	No	Sakhoda
32	c	c	c	c	c	c	c	c	c	c	0	0	0	0	0	0	0	Yes	Yes	Yes	No	Yes	No	Yes	No	Bhujung Kachhar
33	c	c	c	c		c	c	c	c	c	0	0	0	0	1	0	0	No	Yes	Yes	No	No	No	Yes	No	Ghunchapur
34	b	c	c	c	c	c	c	c	c	c	0	0	0	0	1	1	0	No	Yes	Yes	No	No	No	No	No	Lad
35	c	b	1	c	c	c	c	b	c	c	0	0	1	1	1	0	0	No	Yes	Yes	No	Yes	Yes	Yes	Yes	Pondi Khurd
36	c	c	c	c	c	c	c	c	c	c	0	0	0	0	4	0	0	Yes	Yes	Yes	No	No	No	Yes	No	Lalpur
37	c	c	c	c	c	c	c	c	c	c	0	0	0	0	0	0	0	No	Yes	Yes	No	No	No	Yes	No	Parla
38	c	c	c	c	c	c	c	c	c	c	0	0	0	0	0	0	0	No	Yes	Yes	No	No	No	Yes	No	Kapana Wapara
39	c	c	c	c	c	c	c	c	c	c	0	0	0	0	0	0	0	No	Yes	Yes	No	No	No	Yes	No	Lamna
40	c	c	a	1	c	c	c	c	c	c	0	0	0	0	0	0	0	No	Yes	Yes	No	No	No	Yes	No	Banjari
41	c	c	b	a	c	c	c	c	c	c	0	0	0	0	2	0	0	No	Yes	Yes	No	No	No	Yes	No	Banjhiama
42	b	b	1	1	b	c	b	b	b	b	0	2	2	0	10	0	0	No	Yes	Yes	No	No	Yes	Yes	No	Gursiya
43	c	c	c	b	c	c	c	c	c	c	0	2	0	0	10	0	0	No	Yes	Yes	No	No	Yes	Yes	No	Manikpur
44	c	c	c	b	c	c	c	c	c	c	2	2	2	2	2	2	0	No	Yes	Yes	No	No	Yes	No	No	Antrauti
45	c	c	c	b	c	c	c	c	c	c	0	0	0	0	0	0	0	No	Yes	Yes	No	No	Yes	No	No	Manohora
46	c	c	a	b	c	c	c	c	c	c	0	4	0	0	0	2	0	No	Yes	Yes	No	No	Yes	Yes	No	Damau Kunda
47	c	c	c	a	c	c	c	c	c	c	0	0	0	0	0	0	0	No	Yes	Yes	No	No	No	Yes	No	Saliha Bhata
48	c	c	c	b	c	c	c	c	c	c	0	0	0	0	0	0	0	No	Yes	Yes	No	No	Yes	No	No	Bala
49	c	c	1		c	c	c	c	c	c	0	0	0	0	0	0	0	No	Yes	Yes	No	No	No	Yes	No	Madai
50	c	c	c	c	c	c	c	c	c	c	0	0	0	0	0	0	0	No	No	Yes	No	No	No	No	No	Hadmor
51	c	c	1	c	c			c	c	c	0	0	0	0	0	0	0	No	Yes	Yes	Yes	Yes	No	Yes	No	Chotiya
52	c	c	c	c	c	c	c	c	c	c	0	0	0	0	0	0	0	No	Yes	Yes	No	No	No	Yes	No	Baniya
53	c	c	b	c	c	b	b	b	b	c	0	0	0	0	0	0	0	Yes	Yes	Yes	No	No	No	Yes	No	Rode

Sr.No.	Name village	Availability of toilet & others Yes / No				Communication and transport facilities (If amenities available code -Yes is given except for Village Pin Code ,If not available within the village , the distance range code viz; a for < 5 Kms, b for 5-10 Kms and c for 10+ kms of nearest place where facility is available is given).																
		Community toilet including bath.	Community toilet excluding bath.	Rural sanitary mart or sanitary hardware outlet available near the village.	Community bio- gas or recycle of waste for productive use.	Post office(PO)	Sub post office (SPO)	Post & Telegraph office (P&TO)	Village Pin Code	Telephones (Land lines)	Public call office (PCO)	Mobile phone coverage	Internet cafes/ Common service centre (CSC)	Private courier facility	Bus service (Public & Private)	Railway stations	Auto/Modified Autos	Taxis and Vans	Tractors	Cycle-pulled rickshaws(Manual & Machine driven)	Carts driven by animals	Sea /River ferry service
1	2	47	48	49	50	51	52	53	54	55	56	57	58	59	60	61	62	63	64	65	66	67
31	Kothi Kharra	No	No	No	No	c	a	c	492112	Yes	c	c	c	c	c	c	c	c	c	c	Yes	
32	Sirmina	No	No	No	No	Yes	Yes	a	491995	c	c	c	c	c	Yes	c	c	c	c	c	Yes	
33	Damhamuda	No	No	No	No	c	c	c	496118	c	c	c	c	c	Yes	c	a	c	a	c	Yes	
34	Nawapara	No	No	No	No	c	a	c	495445	c	c	Yes	c	c	c	c	c	c	c	c	Yes	
35	Paldhurena	No	No	No	No	c	b	c	494222	c	c	c	c	c	c	c	c	c	c	c	b	
36	Sarpata	No	No	No	No	c	c	c	491995	c	c	c	c	c	Yes	c	c	c	c	c	b	
37	Simga	No	No	No	No	b	c	c	491995	c	c	c	c	c	Yes	c	c	b	c	c	Yes	
38	Jamkachhar	Yes	No	No	No	c	c	c	492112	c	c	c	c	c	c	c	c	c	c	c	Yes	b
39	Jajgi	No	Yes	No	No	c	c	c	492112	c	c	c	c	c	Yes	b	c	c	c	c	Yes	b
40	Gadara	No	Yes	No	No	c	c	c	494222	c	c	c	c	c	c	c	c	c	Yes	c	b	
41	Ghonsara	Yes	No	No	No	c	b	b	492112	c	c	c	c	c	Yes	c	c	c	Yes	Yes	Yes	
42	Sakhoda	No	No	No	No	c	c	c	495445	c	c	c	c	c	c	c	c	c	b	c	b	
43	Bhujung Kachhar	Yes	No	Yes	No	c	c	c	495445	c	c	c	c	c	c	c	c	c	Yes	Yes	Yes	
44	Ghunchapur	No	Yes	No	No	c	c	c	495445	c	c	c	c	c	c	c	c	c	a	c	b	
45	Lad	No	No	No	No	c	c	c	495445	c	c	c	c	b	c	c	Yes	c	c	Yes		
46	Pondi Khurd	No	No	No	No	c	b	c	495445	c	c	c	c	b	c	c	c	c	c	c	Yes	
47	Lalpur	No	No	No	No	c	c	c	495445	c	c	c	c	c	c	c	c	c	c	c	b	
48	Parla	No	No	No	No	c	c	c	495445	Yes	Yes	c	c	Yes	Yes	c	c	Yes	c	c	Yes	
49	Kapana Wapara	No	No	No	No	c	c	c	495445	Yes	Yes	c	Yes	c	Yes	c	c	Yes	c	c	b	
50	Lamna	No	No	No	No	c	c	c	495445	a	c	c	c	c	Yes	c	c	c	c	c	Yes	
51	Banjari	No	No	No	No	c	c	c	495445	c	c	c	c	c	Yes	Yes	c	c	Yes	Yes	Yes	Yes
52	Banjhiama	No	No	No	No	a	a	c	495445	c	c	c	c	c	c	a	c	c	a	c	b	
53	Gursiya	No	No	No	No	Yes	b	b	495445	b	b	b	b	b	Yes	c	c	b	b	c	Yes	
54	Manikpur	No	No	No	No	b	b	c	495445	c	c	c	c	b	c	c	b	c	c	c	Yes	
55	Antrauti	No	No	No	No	c	c	a	495445	c	c	c	c	c	c	c	c	c	Yes	c	b	
56	Manohora	No	No	No	No	b	c	c	495445	c	c	c	c	c	c	c	c	Yes	a	Yes	b	
57	Damau Kunda	No	No	No	No	b	b	c	496118	c	c	c	c	c	c	c	c	c	b	c	b	
58	Saliha Bhata	No	No	No	No	a	b	c	495445	c	c	c	c	c	c	c	a	Yes	c	c	Yes	
59	Bala	No	No	No	No	a	c	c	495445	c	c	c	c	c	c	c	c	c	a	c	b	
60	Madai	No	No	No	No	Yes	Yes	c	495445	c	c	c	c	c	Yes	c	c	c	c	c	Yes	Yes
61	Hadmor	No	No	No	No	c	c	b	495330	c	c	a	c	c	Yes	c	c	c	Yes	Yes	b	
62	Chotiya	No	No	No	No	c	c	c	495445	Yes	Yes	Yes	c	c	Yes	c	c	c	c	c	b	
63	Baniya	No	No	No	No	c	c	c	495445	c	c	c	c	b	c	c	Yes	c	c	c	Yes	
64	Rode	No	No	No	No	a	c	c	495445	Yes	b	c	c	a	Yes	c	c	a	c	c	b	

Village connected to highways,village roads, banks & credit societies (If amenities available code - Yes is given, If not available within the village , the distance range code viz; a for < 5 Kms, b for 5-10 Kms and c for 10+ kms of nearest place where facility is available is given).

Availability of miscellaneous facilities (If amenities available code -Yes is given, I viz; a for < 5 Kms, b for 5-10 Kms and c for 10+ kms of nearest place where faci

68	69	70	71	72	73	74	75	76	77	78	79	80	81	82	83	84	85	86	87	88	89	90	91	Name village
Connected to national highway(NH)	Connected to state highway(SH)	Connected to major district road (MDR)	Connected to others district road	Pucca roads	Kutchcha roads	Water bounded macadam(WBM) roads	Navigable waterway (river/canal)(NW)	Footpaths (FP)	Commercial & Co-operative Banks	ATM	Agricultural Credit Societies	Self-Help Group (SHG)	Public distribution system (PDS) shop	Mandis / Regular market	Weekly Haat	Agricultural marketing society	Integrated Child Development Scheme (Nutritional Centres)	Anganwadi Centre (Nutritional Centres)	Others (Nutritional Centres)	ASHA (Accredited Social Health Activist)	Community centre with/without TV	Sports Field,	Sports Club / Recreation Centre	
c	c	c	a	a	Yes	Yes	Yes	a	c	a	Yes	Yes	Yes	Yes	Yes	c	Yes	Yes	Yes	c	c	c	Kothi Kharra	
c	c	c	c	Yes	Yes	Yes	Yes	Yes	c	Yes	Yes	Yes	c	Yes	Yes	c	Yes	Yes	Yes	c	Yes	c	Sirmina	
c	c	Yes	Yes	Yes				a	c	a	c	a	c	b	b	c	a	Yes	Yes	c	c	c	Damhamuda	
c	c	c	c	Yes	Yes	Yes	Yes	c	c	a	Yes	a	a	a	a	a	Yes	Yes	Yes	Yes	c	c	c	Nawapara
c	c	c	c	c	Yes	Yes	Yes	c	c	c	Yes	a	c	b	b	Yes	Yes	Yes	Yes	c	c	c	Paldhurena	
c	c	c	Yes	Yes	Yes			c	c	b	Yes	Yes	c	Yes	b	c	Yes	Yes	Yes	Yes	Yes	Yes	Yes	Sarpata
c	c	c	Yes	Yes	Yes			c	c	b	Yes	Yes	c	Yes	Yes	c	Yes	Yes	Yes	c	c	c	Singa	
c	c	c	Yes	Yes	Yes	Yes	Yes	c	c	c	c	Yes	c	c	c	c	Yes	Yes	c	c	c	c	Jamkachhar	
c	c	Yes	Yes	Yes	Yes	Yes	Yes	c	c	c	Yes	Yes	c	c	Yes	Yes	Yes	Yes	Yes	c	c	c	Jajgi	
c	c	c	Yes	Yes	Yes	Yes	Yes	c	c	c	Yes	b	c	c	c	c	Yes	Yes	Yes	c	c	c	Gadara	
c	c	Yes	Yes	Yes	Yes	Yes	Yes	c	c	b	Yes	Yes	c	a	c	c	Yes	Yes	Yes	c	c	c	Ghonsara	
c	c	c	Yes	Yes	Yes		Yes	c	c	c	Yes	b	c	c	c	Yes	Yes	Yes	Yes	c	c	c	Sakhoda	
c	c	c	c	Yes	b	a		c	c	c	Yes	Yes	Yes	c	c	Yes	Yes	Yes	c	c	c	c	Bhujung Kachhar	
c	c	c	c	Yes	Yes	Yes	Yes	c	c	c	Yes	Yes	c	Yes	c	a	Yes	Yes	c	c	c	c	Ghunchapur	
c	c	c	Yes	Yes	Yes	Yes	Yes	c	c	c	Yes	Yes	c	c	c	c	Yes	Yes	Yes	c	c	c	Lad	
b	c	c	a	a	Yes	Yes	Yes	c	c	c	Yes	Yes	Yes	c	Yes	Yes	Yes	Yes	Yes	c	c	c	Pondi Khurd	
b	b	b	b	b		a	Yes	c	c	c	Yes	Yes	c	c	Yes	c	Yes	Yes	Yes	c	b	c	Lalpur	
Yes	a	Yes	Yes	Yes	Yes	Yes		c	c	c	Yes	Yes	c	b	Yes	c	Yes	Yes	Yes	Yes	Yes	c	Parla	
Yes	c	Yes	Yes	Yes	Yes	Yes	Yes	c	c	c	Yes	Yes	c	b	Yes	c	Yes	Yes	Yes	c	c	c	Kapana Wapara	
b	Yes	Yes	Yes	Yes	a			c	c	c	Yes	Yes	Yes	Yes	Yes	a	Yes	Yes	Yes	c	c	c	Lamna	
Yes	Yes	Yes	Yes					c	c	c	Yes	a	c	b	c	c	a	Yes	Yes	a	a	a	Banjari	
b	a	a	a	a	a	Yes		c	c	c	Yes	a	c	a	c	c	Yes	Yes	a	a	a	a	Banjhiama	
Yes	a	Yes	Yes	Yes	Yes	Yes	Yes	b	b	c	Yes	Yes	c	Yes	Yes	c	Yes	Yes	Yes	b	Yes	b	Gursiya	
b	b	b	b	b	Yes	b		c	c	c	Yes	b	c	b	c	c	Yes	Yes	Yes	Yes	Yes	Yes	Manikpur	
c	c	c	a	a	a	a	Yes	c	c	c	Yes	b	c	b	c	a	Yes	Yes	Yes	c	c	c	Antrauti	
c	c	c	b	b	Yes			c	c	c	Yes	b	c	b	c	a	Yes	Yes	Yes	c	c	c	Manohora	
c	b	b	c	Yes	Yes	Yes		c	c	a	Yes	b	c	b	c	c	Yes	Yes	Yes	Yes	Yes	c	Damau Kunda	
c	b	b	b	b	Yes	Yes		c	c	c	Yes	Yes	c	a	c	c	Yes	Yes	c	c	c	c	Saliha Bhata	
c	c	c	c	c	Yes	c	Yes	c	c	c	a	b	c	a	c	c	Yes	Yes	c	c	c	c	Bala	
c	Yes	Yes	Yes	Yes		a		c	c	c	Yes	Yes	Yes	b	c	c	Yes	Yes	Yes	c	Yes	c	Madai	
c	Yes	Yes	Yes	Yes		Yes	Yes	c	c	c	Yes	a	Yes	Yes	c	c	Yes	Yes	Yes	c	c	c	Hadmor	
c	Yes	Yes	Yes	Yes	Yes	Yes		c	c	c	Yes	Yes	c	Yes	c	c	Yes	Yes	Yes	c	c	c	Chotiya	
c	b	b	Yes	Yes	Yes	Yes	Yes	c	c	c	Yes	b	c	b	c	c	Yes	Yes	Yes	c	c	c	Baniya	
b	b	Yes	Yes	Yes	Yes	Yes	Yes	a	c	a	Yes	Yes	c	Yes	Yes	Yes	Yes	Yes	Yes	Yes	Yes	c	Rode	

f not available within the village , the distance range code ility is available is given).													Availability of electricity (Yes/No)		Nearest Town		Area under different types of land			
1	2	92	93	94	95	96	97	98	99	100	101	102	103	104	105	106	107			
Name village	Cinema / Video Hall	Public Library	Public Reading Room	Newspaper Supply	Assembly Polling station	Birth & Death Registration Office	Power Supply for Domestic Use (ED)	Power Supply for Agricultural Use (EAG)	Power Supply for Commercial Use (EC)	Power Supply for All Uses (EA)	Name	Distance range code i.e. a for < 5 Kms, b for 5-10 Kms and c for 10+ kms .	Forests	Area under Non-agricultural Uses	Barren and Un-cultivable land	Permanent Pastures and Other Grazing Lands				
31	Kothi Kharra	c	c	c	c	Yes	Yes	Yes	No	No	No	Katghora	c	172.2	110.2	1.9	7.1			
32	Sirmina	c	Yes	Yes	Yes	Yes	Yes	No	No	No	Katghora	c	193.2	7.6	22.3	50.4				
33	Damhamuda	c	c	a	c	Yes	a	Yes	No	No	No	Katghora	c	185.3	1.9	2.9	836.7			
34	Nawapara	c	c	Yes	Yes	Yes	Yes	No	No	No	Katghora	c	380.8	1.2	4.2	35.5				
35	Paldhurena	c	c	c	c	Yes	Yes	Yes	No	No	No	Katghora	c	215.7	0.3	26.4	2.9			
36	Sarpata	Yes	Yes	Yes	Yes	Yes	Yes	No	No	No	Katghora	c	438.8	0.7	13	3.8				
37	Simga	c	c	Yes	Yes	Yes	Yes	No	No	No	Katghora	c	280.1	9.2	2.1	44				
38	Jamkachhar	c	c	c	c	Yes	Yes	No	No	No	Yes	Katghora	c	846	1	86	5			
39	Jajgi	c	c	c	c	Yes	Yes	No	No	No	No	Katghora	c	143	1	112	2.8			
40	Gadara	c	c	c	c	Yes	Yes	Yes	No	No	No	Katghora	c	54	1	3.5	4			
41	Ghonsara	c	c	c	Yes	Yes	Yes	Yes	No	No	No	Katghora	c	513.6	159.1	0.1	147.7			
42	Sakhoda	c	c	c	c	Yes	Yes	No	No	No	No	Katghora	c	0	736.4	66.6	0			
43	Bhujung Kachhar	c	c	c	c	Yes	Yes	No	No	No	No	Korba	c	182.1	93.3	0	5.1			
44	Ghunchapur	c	c	c	c	Yes	Yes	No	No	No	No	Katghora	c	820	1.1	37	0.6			
45	Lad	c	c	c	Yes	Yes	Yes	No	No	No	Yes	Katghora	c	662	3	39	47			
46	Pondi Khurd	c	c	Yes	Yes	Yes	Yes	No	No	No	No	Katghora	c	887	3	151.7	165.6			
47	Lalpur	c	c	c	c	Yes	Yes	No	No	No	No	Katghora	c	80.8	1	0	5.3			
48	Parla	c	c	Yes	Yes	Yes	Yes	Yes	No	No	No	Katghora	c	112.7	0.4	0	5.9			
49	Kapana Wapara	c	c	Yes	Yes	Yes	Yes	Yes	No	No	No	Katghora	c	40.4	0	0	0			
50	Lamna	c	c	c	Yes	Yes	Yes	Yes	No	No	No	Katghora	c	94.6	0.7	0	0			
51	Banjari	c	c	Yes	Yes	Yes	Yes	Yes	No	No	No	Katghora	c	26.7	0	0	0			
52	Banjhiama	c	c	c	c	a	b	Yes	No	No	No	Katghora	c	22.4	0.4	0.4	0			
53	Gursiya	b	Yes	a	Yes	Yes	Yes	Yes	No	No	No	Katghora	c	261	0.8	10.6	7.7			
54	Manikpur	Yes	Yes	Yes	Yes	Yes	Yes	Yes	No	No	No	Katghora	c	81.1	1	0	0			
55	Antrauti	c	c	b	c	a	b	No	No	No	No	Katghora	c	29.4	0.3	0	0			
56	Manohora	c	c	Yes	Yes	Yes	Yes	No	No	No	No	Katghora	c	34.6	0.4	4	0			
57	Damau Kunda	c	Yes	a	Yes	Yes	a	Yes	No	No	No	Katghora	c	13.2	0.4	0	0			
58	Saliha Bhata	c	c	Yes	c	Yes	Yes	Yes	No	No	No	Katghora	c	81.5	0.4	169.4	0			
59	Bala	c	c	b	Yes	a	b	Yes	No	No	No	Katghora	c	130.9	1.4	19.7	9.8			
60	Madai	c	c	Yes	Yes	Yes	Yes	Yes	No	No	No	Katghora	c	54.5	1.4	0	0			
61	Hadmor	c	c	a	c	Yes	a	No	No	No	No	Katghora	c	43.8	0.4	0	0			
62	Chotiya	c	c	c	Yes	Yes	Yes	Yes	No	No	No	Katghora	c	304.5	1.2	321.5	15.8			
63	Baniya	c	c	c	Yes	Yes	Yes	Yes	No	No	No	Katghora	c	420.5	31.9	1348.7	162.3			
64	Rode	c	Yes	Yes	Yes	Yes	Yes	Yes	No	No	No	Katghora	c	687.7	19.4	468.4	36.9			

Land Use use (in hectares rounded up to one decimal place)												Name of three most important commodities manufactured			Name of Village	Serial Number
							Area irrigated by source (in hectare).					First	Second	Third		
Land Under Miscellaneous Tree Crops etc.	Culturable Waste Land	Fallow lands other than current fallows	Current Fallows	Net Area Sown	Total Irrigated Land Area	Total Un-irrigated Land Area	Canals (C)	Wells/Tube-wells(W/TW)	Tanks/Lakes(T/L)	Water Falls(WF)	Others(O)	First	Second	Third		
108	109	110	111	112	113	114	115	116	117	118	119	120	121	122	2	1
0	4.2	4.1	2.7	121.6	0.4	122	0	0.4	0	0	0				Kothi Kharra	31
0	7.5	12.8	25.9	367	4.4	362.7	0	2.2	2.2	0	0				Sirmina	32
0	15.2	1.1	2.6	114	139	147.7	0	139	0	0	0				Damhamuda	33
0	6.2	12.6	14.6	168	0.4	167.6	0	0.4	0	0	0				Nawapara	34
0	3.2	1.6	2	53.5	0	53.2	0	0	0	0	0				Paldhurena	35
0	5.3	6.3	8.5	87	0.2	80.8	0	0.2	0	0	0				Sarpata	36
0	22.3	45.2	21.8	255.4	3.4	275.1	0	3.4	0	0	0				Singa	37
0	1	0.5	1	128.5	0	128.5	0	0	0	0	0				Jamkachhar	38
0	1	1	1.5	51.2	0	0	0	0	0	0	0				Jajgi	39
0	1	0.5	0.8	35.1	0	0	0	0	0	0	0				Gadara	40
0	19	11.8	18.3	269.8	3.9	0	0	3.9	0	0	0				Ghonsara	41
0	0	0	0	0	0	0	0	0	0	0	0				Sakhoda	42
0	0	0	0	17.3	0	17.5	0	0	0	0	0				Bhujung Kachhar	43
0	0	2.1	5.7	96.5	0	0	0	0	0	0	0				Ghunchapur	44
0	0	11.3	28.3	302.4	0	302.4	0	0	0	0	0				Lad	45
0	3	6.7	31	326	0	32.6	0	0	0	0	0				Pondi Khurd	46
7.7	2.7	2.8	1.2	24.4	0	0	0	0	0	0	0				Lalpur	47
0	7	4	4	149.6	10.1	16.6	0	2	0	0	0				Parla	48
0	10.7	2	0.4	46.2	0	1.2	0	0	0	0	0				Kapana Wapara	49
0	3.2	3	0.5	130.2	0	130.2	0	0	0	0	0				Lamna	50
0	3.3	2	1.8	96.9	0.1	91.9	0	0	0	0	0.1				Banjari	51
0	0	2	1.7	45.4	0	38.7	0	0	0	0	0				Banjhiama	52
0	4.7	3	1.6	252	55.4	242	0	0	0	0	0				Gursiya	53
0	4	3.9	2.6	77.2	0.2	77.2	0	0	0	0	0.2				Manikpur	54
0	0	8.6	1	73.5	122	64.4	0	0	0	0	0				Antrauti	55
0	0.5	0.5	2.6	45.1	0.2	45.6	0	0	0	0	0.2				Manohora	56
0	0	1.7	1.5	37.3	0.2	34.8	0	0	0.2	0	0				Damau Kunda	57
0	0	2	1.7	3.4	0	0	0	0	0	0	0				Saliha Bhata	58
0	4.9	4.5	6.7	132.9	41.1	132.9	0	0	0	0	0				Bala	59
0	3.4	3	2	62.8	0	1.3	0	0	0	0	0				Madai	60
0	0.3	1.5	13.9	28.4	0	0	0	0	0	0	0				Hadmor	61
0	4.2	3	10.6	185.4	0	185.4	0	0	0	0	0				Chotiya	62
0	1.3	6	2.5	387.8	0	377	0	0	0	0	0				Baniya	63
0	1.3	3	0.9	165.4	1	165.4	0	0	0	0	1				Rode	64

Sr.No.	Name village	Location code no.	Total area of the village (in hectares rounded up to one decimal place)	Total population (2011 census)	Number of households (2011 census)	Number of educational amenities available. (If not available within the village , the distance range code viz; a for < 5 Kms, b for 5-10 Kms and c for 10+ kms of nearest place where facility is available is given).													
						Pre-Primary school (PP)	Primary school (P)	Middle school (M)	Secondary School (S)	Senior Secondary school (SS)	Degree college of arts science & commerce (ASC)	Engineering college(EC)	Medical college (MC)	Management institute (MI)	Polytechnic (Pt)	Vocational training school /ITI	Non-formal training centre (NFTC)	Special school for disabled (SSD)	Others (specify)
1	2	3	4	5	6	7	8	9	10	11	12	13	14	15	16	17	18	19	20
65	Fulsar	435988	456.9	680	165	c	1		a	c	c	c			c	c			
66	Korbi	435989	1046.6	1302	319	c	3	1	1	1	c	c	c	c	c	c	c	c	c
67	Sarma	435990	1171.1	1221	252	c	1	1	a	a	2		1		2	2			
68	Sukhrital	435991	76.4	417	85		1	a	a	a	c	c	c	c	c	1			
69	Tnera	435992	1857.3	1608	346	c	4	1	c	c	c	c	c	c		c	c	c	
70	Jalke	435993	2937.3	3370	699	c	8	1	c	c	c	c	c		c	c			c
71	Pangawa	435994	439	936	200	c	2	1	c	c	c	c	c		c			c	
72	Ghaghara	435995	43.1	153	35	b	1	b	c	c	c	c	c	c		c			
73	Hardeva	435996	737.3	648	143		1	1		a	c	c		c	c				
74	Putipkhana	435997	369	1093	245	c	1	1	c	c	c	c	c	c	c	c			c
75	Dhavalpur	435998	470.7	712	161		1	1	c	c	c	c	c	c	c	c	c		c
76	Raniatari	435999	31	268	58	b	1		a	c	c		c		c	c			c
77	Beejadand	436000	134	505	110	c	2	1	c	c	c	c	c	c	c	c	c	c	c
78	Kukribehra	436001	335.9	833	195	c	1		c	c	c	c	c	c	c	c			c
79	Sendurgar	436002	261.3	689	148	c	1		c	c	c	c	c	c	c	c			c
80	Adsara	436003	407.9	1145	228	b	1	1	b	b	c		c	c	c	c			c
81	Belhiya	436004	119.6	209	49	c	1	a	c	c	c	c	c		c	c			
82	Senha	436005	288.3	788	183	c	1	1	c	c	c	c	c		c	c			
83	Tulbul	436006	935.3	627	154	b	2	1	c	c	c	c	c	c		c	c	c	
84	Karri	436007	712.3	1093	249		3	1	b	b	c	c	c		c	c			c
85	Chandauti	436008	778.6	1362	323	c	3	1	c	c	c	c	c	c	c	c			
86	Padripani	436009	1198.4	849	208	c	2	2	c	c	c	c	c	c	c	c	c		
87	Baghindand	436010	486.9	400	98	c	1		c	c	c	c	c	c	c	c			
88	Lainga	436011	808.6	1608	380		3	3	3	c	c	c	c		c	c			c
89	Rampur	436012	762.6	2025	442	c	1	1		c	c	c	c	c	c	c			c
90	Sarismar	436013	287.9	924	217	c	2	2	c	c	c	c	c	c	c	c			
91	Dheluwa	436014	804	896	212	c	1	1	c	c	c	c	c	c		c	c		
92	Ranimar	436015	81	467	95		1	a	c	c	c		c	c	c	c			c
93	Semra	436016	687	951	259	c	1	1	c	c	c		c	c	c	c			
94	Gurudwari	436017	103.7	564	133		1		c	c	c	c	c	c	c	c			c
95	Saila	436018	634.1	877	191	c	1	2	c	c	c	c	c		c	c	2		c
96	Mudmisani	436019	68.5	399	71		1	b	c	c	c	c	c	c	c	c	c		c
97	Ghanwara	436020	81.8	229	53	c	1		c	c	c	c	c	c	c	c			
98	Paraswanidand	436021	10.4	23	4		b	c	c	c	c	c		c	c	c	c		c

Number of Medical Amenities available. (If not available within the village , the distance range code viz; a for < 5 Kms, b for 5-10 Kms and c for 10+ kms of nearest place where facility is available is given).					Number of Non-Government Medical Amenities available.					Availability of drinking water - Yes / No					Name village											
Community health centre (CHC)	Primary health centre (PHC)	Primary health sub centre (PHS)	Maternity and child welfare centre (MCW)	T.B. clinic (TBC)	Hospital-allopathic (HA)	Hospital-alternative medicine (HO)	Dispensary (D)	Veterinary hospital (VH)	Mobile health clinic (MHC)	Family welfare centre (FWC)	Charitable non Govt. hospital/Nursing home.	Medical practitioner with MBBS Degree	Medical practitioner with other degree	Medical practitioner with no degree		Traditional practitioner and faith healer .	Medicine Shop	Others	Tap water (Treated/Untreated)	Well water (Covered / Uncovered well)	Hand Pump	Tube wells / Bore well	Spring	River / Canal	Tank / Pond / Lake	Others
21	c	c	b	c	c	b	b	b	b	c	0	0	0	0	0	0	0	Yes	Yes	Yes	Yes	No	Yes	Yes	No	Fulsar
22	c	1	1	c	c	c	c	c	c	c	0	0	0	0	0	0	0	No	Yes	Yes	Yes	No	Yes	Yes	No	Korbi
23	b	c	c	c		a		a	c	c	0	0	0	0	0	0	0	No	Yes	Yes	No	No	No	Yes	No	Sarma
24	b	c	b	b		b		b	c	c	0	0	0	0	0	0	0	No	No	Yes	No	No	No	Yes	No	Sukhrital
25	c	c	c	c	c	c	c	c	c	c	0	0	0	0	0	0	0	No	Yes	Yes	No	No	No	Yes	No	Tnera
26	c	c	1	c	c	c	c	1	c	c	0	0	0	0	0	0	0	No	Yes	Yes	No	No	Yes	Yes	No	Jalke
27	c	c	c	c	c	c	c	b	c	c	0	0	0	0	0	0	0	No	Yes	Yes	No	No	Yes	Yes	No	Pangawa
28	c	c	c	c	c	c	c	c	c	c	0	0	0	0	0	0	0	No	Yes	Yes	No	No	No	No	No	Ghaghara
29	c	c	c	c	c	c		c	c	c	0	0	0	0	0	0	0	Yes	Yes	Yes	No	No	No	Yes	No	Hardeva
30	c	c	1					c	c	c	0	0	0	0	0	0	0	No	Yes	Yes	No	No	Yes	Yes	No	Putipkhana
31	c	c	c	c	c	c		c	c	c	0	0	0	0	0	0	0	Yes	Yes	Yes	No	No	No	No	No	Dhavalpur
32	c	c	c	c	c	a	c	c	c	c	0	0	0	0	0	0	0	Yes	No	Yes	No	No	No	Yes	No	Raniatari
33	c	c	c	c	c	c	c	c	c	c	0	0	0	0	0	0	0	Yes	Yes	Yes	No	Yes	No	Yes	No	Beejadand
34	c	c	c	c	c	c		c	c	c	0	0	0	0	0	0	0	Yes	Yes	Yes	No	No	No	No	No	Kukribehra
35	c	c	c	c	c	c	c	c	c	c	0	0	0	0	0	0	0	Yes	Yes	Yes	No	No	No	No	No	Sendurgar
36	c	c	b	c	c	a	b	b	c	c	0	0	0	0	0	0	0	No	Yes	Yes	No	No	No	Yes	No	Adsara
37	c	c	b	c	c			c	c	c	0	0	0	0	0	0	0	No	Yes	Yes	No	No	No	No	No	Belhiya
38	c	c	1					c	c	c	0	0	0	0	0	0	0	No	Yes	Yes	No	No	No	No	No	Senha
39	c	c	c	c	c	c	c		c	c	0	1	0	2	0	0	0	No	Yes	Yes	No	No	Yes	Yes	No	Tulbul
40		c	1					b	c	c	0	0	1	0	2	0	0	No	Yes	Yes	No	No	Yes	Yes	No	Karri
41	c	c	c	c	c	c	c	c	c	c	0	0	0	0	0	0	0	Yes	No	Yes	No	No	No	No	No	Chandauti
42	c	c	c	c	c			c	c	c	0	0	0	0	0	0	0	No	Yes	Yes	No	No	Yes	Yes	No	Padripani
43	c	c	c	c	c			c	c	c	0	0	0	0	0	0	0	No	Yes	Yes	No	No	Yes	Yes	No	Baghindand
44	c	c	1		c	c	c	c	c	c	0	0	0	0	0	0	0	Yes	Yes	Yes	No	No	No	Yes	No	Lainga
45	c	c	c	c	c	c	c		c	c	0	0	0	0	0	0	0	No	Yes	Yes	No	No	No	Yes	No	Rampur
46	c	c	c	c				c	c	c	0	0	0	0	0	0	0	No	Yes	Yes	No	No	Yes	Yes	No	Sarismar
	c	c	c	c				c	c	c	0	0	0	0	0	0	0	No	Yes	Yes	No	No	No	Yes	No	Dheluwa
	c	c	c	c	c	c	c	c	c	c	0	0	0	0	0	0	0	Yes	Yes	Yes	No	No	No	No	No	Ranimar
	c	c	1					c	c	c	0	0	0	0	0	0	0	No	Yes	Yes	No	No	No	Yes	No	Semra
	c	c	c	c				c	c	c	0	0	0	0	0	0	0	Yes	Yes	Yes	No	No	Yes	No	No	Gurudwari
	c	c	c	c	c	c	c	c	c	c	0	0	0	0	0	0	0	Yes	Yes	Yes	No	No	No	Yes	No	Saila
	c	c	b	c	c	c	c	c	c	c	0	0	0	0	0	0	0	Yes	Yes	Yes	No	No	Yes	Yes	No	Mudmisani
	c	c	c	c	c	c	c	c	c	c	0	0	0	0	0	0	0	Yes	Yes	Yes	No	No	Yes	No	No	Ghanwara
	c	c	c	c	c	c	c	c	c	c	0	0	0	0	0	0	0	No	Yes	No	No	Yes	Yes	Yes	No	Paraswanidand

Sr.No.	Name village	Availability of toilet & others Yes / No				Communication and transport facilities (If amenities available code -Yes is given except for Village Pin Code ,If not available within the village , the distance range code viz; a for < 5 Kms, b for 5-10 Kms and c for 10+ kms of nearest place where facility is available is given).																
		Community toilet including bath.	Community toilet excluding bath.	Rural sanitary mart or sanitary hardware outlet available near the village.	Community bio- gas or recycle of waste for productive use.	Post office(PO)	Sub post office (SPO)	Post & Telegraph office (P&TO)	Village Pin Code	Telephones (Land lines)	Public call office (PCO)	Mobile phone coverage	Internet cafes/ Common service centre (CSC)	Private courier facility	Bus service (Public & Private)	Railway stations	Auto/Modified Autos	Taxis and Vans	Tractors	Cycle-pulled rickshaws(Manual & Machine driven)	Carts driven by animals	Sea /River ferry service
1	2	47	48	49	50	51	52	53	54	55	56	57	58	59	60	61	62	63	64	65	66	67
65	Fulsar	No	No	No	No	Yes	c	c	495445	b	b	c	c	Yes	Yes	c	c	Yes	Yes	Yes	Yes	
66	Korbi	No	No	No	No	Yes	Yes	c	495445	c	c	c	c	c	Yes	c	c	c	c		Yes	
67	Sarma	No	No	No	No	b	b	c	495445	c	c	c	c	c	Yes	c	b	c	c		Yes	
68	Sukhrital	No	No	No	No	a	b	c	495445	c	c	c	c	c	Yes	c	c	c	c		b	
69	Tnera	No	No	No	No	c	c	c	495445	Yes	c	c	c	c		c	c	c	c		Yes	
70	Jalke	No	No	No	No	Yes	c	c	495445	c	c	c	c	c		c	c	Yes	Yes		Yes	
71	Pangawa	No	No	No	No	c	c	b	495445	c	c	c	c	c		c	c	c	c		b	
72	Ghaghara	No	No	No	No	c	c	c	495445	c	b	c	c	c		c	c	c	c		b	
73	Hardeva	No	No	No	No	c	b	c	495445	c	c	c	c	c		c	c	c	Yes		b	
74	Putipkhana	No	No	No	No	Yes	c	c	491995	c	c	Yes	a	c		c	c	c	c		Yes	
75	Dhavalpur	No	No	No	No	c	c	c	495445	c	c	c	c	c		c	c	c	Yes		b	
76	Raniatari	No	No	No	No	c	c	c	491995	c	c	c	c	c		c	c	c	c		b	
77	Beejadand	No	No	No	No	b	c	c	495445	c	c	Yes	c	c		c	c	c	c		c	
78	Kukribehra	No	No	No	No	c	c	c	495119	c	c	c	c	c		c	c	c	Yes		a	
79	Sendurgar	No	No	No	No	c	c	c	495445	c	c	c	c	c		c	c	c	c		b	
80	Adsara	No	No	No	No	c	c	c	495453	Yes	b	b	b	c	Yes	c	c	c	b		Yes	
81	Belhiya	No	No	No	No	c	b	c	495445	c	c	c	c	c		c	c	a	c		b	
82	Senha	No	No	No	No	c	b	c	491995	c	c	c	c	c		c	c	c	c		b	
83	Tulbul	No	No	No	No	c	c	a	495119	b	c	c	b	b	Yes	c	b	b	c		Yes	
84	Karri	No	No	No	No	Yes	b	Yes	495119	Yes	c	Yes	c	b		b	b	a	c		Yes	
85	Chandauti	No	No	No	No	Yes	Yes	c	495119	c	c	c	c	c		c	c	c	c		Yes	
86	Padripani	No	No	No	No	c	a	c	495119	c	c	c	c	c		c	c	c	c		b	
87	Baghindand	No	No	No	No	c	c	c	495119	c	c	c	b	b		c	c	c	a		b	
88	Lainga	No	No	No	No	Yes	Yes	c	495119	c	c	c	c	c	Yes	c	c	c	c		Yes	
89	Rampur	No	No	No	No	b	c	b	495119	c	c	c	c	b		c	c	c	Yes		Yes	
90	Sarismar	No	No	No	No	c	c	a	494001	c	a	c	c	c		c	c	c	c		b	
91	Dheluwa	No	No	No	No	c	b	c	495445	c	c	b	c	c		c	c	c	c		b	
92	Ranimar	No	No	No	No	a	a	c	495119	c	c	c	c	a		c	c	c	c		b	
93	Semra	No	No	No	No	c	c		494001	a	c	c	c	c	Yes	c	c	c	c		b	
94	Gurudwari	No	No	No	No	c	c	c	494001	a	c	c	c	c		c	c	c	c		b	
95	Saila	No	No	No	No	c	a	c	494001	c	c	b	c	Yes	Yes	c	c	c	c		b	
96	Mudmisani	No	No	No	No	c	c	c	495445	c	c	c	c	b		c	c	b	c		b	
97	Ghanwara	No	No	No	No	c	c	c	494001	c	c	c	c	b		c	c	c	c		b	
98	Paraswanidand	No	No	No	No	c	c	c	494001	a	c	c	c	c		c	c	c	a		a	

Village connected to highways,village roads, banks & credit societies (If amenities available code - Yes is given, If not available within the village , the distance range code viz; a for < 5 Kms, b for 5-10 Kms and c for 10+ kms of nearest place where facility is available is given).

Availability of miscellaneous facilities (If amenities available code -Yes is given, I viz; a for < 5 Kms, b for 5-10 Kms and c for 10+ kms of nearest place where faci

68	69	70	71	72	73	74	75	76	77	78	79	80	81	82	83	84	85	86	87	88	89	90	91	Name village
Connected to national highway(NH)	Connected to state highway(SH)	Connected to major district road (MDR)	Connected to others district road	Pucca roads	Kutchcha roads	Water bounded macadam(WBM) roads	Navigable waterway (river/canal)(NW)	Footpaths (FP)	Commercial & Co-operative Banks	ATM	Agricultural Credit Societies	Self-Help Group (SHG)	Public distribution system (PDS) shop	Mandis / Regular market	Weekly Haat	Agricultural marketing society	Integrated Child Development Scheme (Nutritional Centres)	Anganwadi Centre (Nutritional Centres)	Others (Nutritional Centres)	ASHA (Accredited Social Health Activist)	Community centre with/without TV	Sports Field,	Sports Club / Recreation Centre	Name village
b	b	Yes	Yes	Yes	Yes	Yes	Yes		a	c	a	Yes	Yes	Yes	Yes	Yes	Yes	Yes	Yes	c	c	c	Fulsar	
c	Yes	Yes	Yes	Yes	Yes	Yes	Yes		Yes	c	Yes	Yes	Yes	Yes	Yes	c	Yes	Yes	Yes	Yes	Yes	Yes	Korbi	
c	c	Yes	Yes	Yes	Yes	Yes			Yes	c	Yes	Yes	Yes	c	c	a	c	Yes	Yes	Yes	c	c	Yes	Sarma
a	Yes	c	a	Yes	Yes	Yes	Yes		Yes	c	c	Yes	Yes	c	b	Yes	Yes	Yes	Yes	Yes	Yes	Yes	Yes	Sukhrital
c	c	c	Yes	Yes	a				b	c	c	Yes	Yes	c	c	c	Yes	Yes	Yes	Yes	Yes	Yes	Yes	Tnera
c	c	c	c	c	Yes	Yes			c	c	c	Yes	Yes	c	Yes	c	c	Yes	Yes	Yes	Yes	Yes	Yes	Jalke
c	c	c	c	c	Yes				c	c	c	Yes	b	c	c	c	c	Yes	Yes	Yes	Yes	Yes	Yes	Pangawa
c	c	c	c	c			Yes		c	c	c	Yes	c	c	c	c	Yes	Yes	Yes	Yes	c	Yes	Yes	Ghaghara
c	c	c	b	b	Yes	Yes			c	c	c	Yes	Yes	c	c	c	c	Yes	Yes	Yes	c	Yes	c	Hardeva
c	c	c	c	c		Yes			c	c	c	Yes	Yes	Yes	Yes	Yes	Yes	Yes	Yes	Yes	Yes	Yes	Yes	Putipkhana
c	c	c	b	b	Yes	Yes			c	c	c	Yes	Yes	Yes	c	c	c	Yes	Yes	Yes	c	c	Yes	Dhawalpur
c	c	c	c	c		Yes			c	c	c	Yes	Yes	Yes	c	c	c	Yes	Yes	Yes	c	Yes	Yes	Raniatari
c	c	c	c	Yes					c	c	c	c	b	c	b	c	c	Yes	Yes	Yes	c	c	c	Beejadand
c	c	a	Yes		Yes	Yes			c	c	c	Yes	Yes	Yes	c	c	c	Yes	Yes	Yes	c	Yes	Yes	Kukribehra
c	c	c	c	c	Yes	Yes			c	c	c	c	Yes	c	Yes	c	Yes	Yes	Yes	Yes	c	Yes	Yes	Sendurgar
c	b	b	b	b	a		c	Yes	c	c	b	Yes	Yes	Yes	b	c	c	Yes	Yes	Yes	c	b	c	Adsara
c	c	c	c	c	Yes	a			c	c	c	c	Yes	Yes	b	c	Yes	Yes	Yes	Yes	Yes	b	Yes	Belhiya
c	b	c	c	c	Yes				c	c	c	a	b	Yes	Yes	c	Yes	Yes	Yes	Yes	Yes	b	Yes	Senha
c	c	Yes	a		Yes	a	a		c	c	c	Yes	b	Yes	c	c	c	Yes	Yes	Yes	c	c	Yes	Tulbul
c	b	b	c	b	Yes		Yes		b	c	b	Yes	Yes	Yes	b	Yes	b	Yes	Yes	Yes	c	Yes	Yes	Karri
c	c	a	c	Yes	Yes	Yes			c	c	c	Yes	Yes	Yes	c	c	c	Yes	Yes	Yes	c	c	c	Chandauti
c	c	c	c	c	Yes	b			c	c	c	b	a	c	c	Yes	c	Yes	Yes	Yes	c	c	c	Padripani
c	c	b	b	b		b	Yes		c	c	c	Yes	a	c	b	c	c	b	Yes	c	c	c	c	Baghindand
c	Yes	c	c	Yes	a				c	c	c	c	a	Yes	c	Yes	c	Yes	Yes	Yes	c	Yes	c	Lainga
c	c	b	b	b			Yes		c	c	c	Yes	Yes	c	b	c	c	c	Yes	Yes	c	c	c	Rampur
c	c	a	a	a	Yes	a			c	c	c	Yes	b	c	a	c	a	Yes	Yes	Yes	c	c	c	Sarismar
a	c	c	a	a	Yes	a			c	c	c	Yes	a	c	b	c	c	b	Yes	Yes	c	c	c	Dheluwa
a	c	c	c	Yes					c	c	c	Yes	Yes	c	a	c	c	Yes	Yes	Yes	c	c	c	Ranimar
c	c	Yes	c	Yes	Yes				c	c	c	Yes	Yes	Yes	Yes	Yes	Yes	Yes	Yes	Yes	Yes	Yes	Yes	Semra
c	c	b	b	b	Yes	Yes			c	c	c	Yes	b	Yes	Yes	c	c	Yes	Yes	Yes	c	c	c	Gurudwari
c	c	Yes	Yes		a	Yes	Yes		c	c	c	Yes	Yes	c	a	c	a	Yes	Yes	Yes	c	c	c	Saila
c	c	c	c	c	a	b		Yes	c	c	c	b	b	c	c	c	c	c	Yes	Yes	c	c	c	Mudmisani
c	c	b	b	b			Yes		c	c	c	b	b	c	b	b	c	Yes	Yes	Yes	c	c	c	Ghanwara
c	c	c	c	c			Yes		c	c	c	c	c	Yes	c	c	c	b	Yes	Yes	c	c	c	Paraswanidand

f not available within the village , the distance range code
 ility is available is given).

Availability of electricity (Yes/No)													Nearest Town		Area under different types of land			
1	2	92	93	94	95	96	97	98	99	100	101	102	103	104	105	106	107	
Name village	Cinema / Video Hall	Public Library	Public Reading Room	Newspaper Supply	Assembly Polling station	Birth & Death Registration Office	Power Supply for Domestic Use (ED)	Power Supply for Agricultural Use (EAG)	Power Supply for Commercial Use (EC)	Power Supply for All Uses (EA)	Name	Distance range code i.e. a for < 5 Kms, b for 5-10 Kms and c for 10+ kms .	Forests	Area under Non-agricultural Uses	Barren and Un-cultivable land	Permanent Pastures and Other Grazing Lands		
65	Fulsar	c	c	Yes	Yes	Yes	Yes	No	No	No	Katghora	c	294.5	22.5	0.6	35.4		
66	Korbi	Yes	Yes	Yes	Yes	Yes	Yes	No	No	No	Katghora	c	579.6	31.6	53	9.3		
67	Sarma	Yes	c	Yes	Yes	Yes	Yes	No	No	No	Katghora	c	476.6	51.2	108.4	146.2		
68	Sukhrital	Yes	Yes	Yes	Yes	a	a	Yes	No	No	Katghora	c	15.2	0.4	0	1.2		
69	Tnera	Yes	Yes	Yes	Yes	Yes	Yes	No	No	No	Katghora	c	1231.6	29	0	59.2		
70	Jalke	Yes	Yes	Yes	c	Yes	Yes	Yes	No	No	Katghora	c	2156.9	26	0	47		
71	Pangawa	c	Yes	b	c	Yes	Yes	Yes	No	No	Katghora	c	209.4	1.4	0	16.1		
72	Ghaghara	c	Yes	c	c	c	c	Yes	No	No	Katghora	c	24.4	0.4	0	2		
73	Hardeva	c	c	Yes	c	Yes	Yes	Yes	No	No	Katghora	c	373.9	22.5	63	16		
74	Putipkhana	c	c	a	c	Yes	Yes	Yes	No	No	Katghora	c	204.6	0	0	4		
75	Dhavalpur	Yes	c	Yes	c	Yes	Yes	No	No	No	Katghora	c	186	27.1	0	31.1		
76	Raniatari	Yes	Yes	Yes	Yes	Yes	Yes	No	No	No	Katghora	c	19.3	0.2	0	2		
77	Beejadand	c	c	c	c	Yes	b	Yes	No	No	Katghora	c	11	0.4	0	9		
78	Kukribehra	c	c	Yes	c	Yes	Yes	No	No	No	Katghora	c	179.2	0.4	0	6.1		
79	Sendurgar	c	c	c	c	Yes	c	No	No	No	Katghora	c	102.6	1.2	0	6		
80	Adsara	Yes	c	Yes	Yes	Yes	Yes	No	No	No	Katghora	c	175.6	2	0	6.2		
81	Belhiya	c	Yes	b	Yes	a	b	No	No	No	Pendra	c	89.8	0	0	0		
82	Senha	c	Yes	b	Yes	Yes	b	No	No	No	Katghora	c	161.8	2	3.4	0.8		
83	Tulbul	c	Yes	Yes	c	Yes	Yes	Yes	No	No	Pendra	c	726.4	0.6	32.5	0.6		
84	Karri	c	c	Yes	c	Yes	Yes	Yes	No	No	Katghora	c	380.7	4.6	16.9	46.9		
85	Chandauti	c	c	c	Yes	Yes	Yes	Yes	No	No	Katghora	c	380.9	3.8	14.1	29		
86	Padripani	c	Yes	Yes	c	Yes	Yes	Yes	No	No	Katghora	c	970.8	1.2	16.9	5.6		
87	Baghindand	c	c	c	c	Yes	a	Yes	No	No	Katghora	c	378.8	1.3	4.6	10		
88	Lainga	c	c	Yes	c	Yes	Yes	Yes	No	No	Katghora	c	607.1	2.8	2.6	6.2		
89	Rampur	c	c	c	c	Yes	Yes	Yes	No	No	Katghora	c	569.4	1.1	0	0		
90	Sarismar	c	Yes	Yes	c	Yes	Yes	Yes	No	No	Katghora	c	85.4	0.4	0	7.6		
91	Dheluwa	c	c	a	c	Yes	a	Yes	No	No	Katghora	c	477.8	2.1	16.3	46.2		
92	Ranimar	c	c	Yes	Yes	Yes	Yes	No	No	No	Katghora	c	27.1	0.4	0	0		
93	Semra	Yes	Yes	Yes	Yes	Yes	Yes	Yes	No	No	Katghora	c	310.3	5.3	18.9	23.2		
94	Gurudwari	c	c		c	Yes	Yes	Yes	No	No	Katghora	c	50.7	1.6	0	0		
95	Saila	c	Yes	Yes	Yes	Yes	Yes	Yes	No	No	Katghora	c	365.7	2.8	19.3	23.7		
96	Mudmisani	c	c	Yes	c	b	Yes	Yes	No	No	Katghora	c	0	0	0	10.3		
97	Ghanwara	c	c	c	c	b	b	Yes	No	No	Katghora	c	34.8	0	0	0		
98	Paraswanidand	c	c	c	c	Yes	Yes	No	No	No	Katghora	c	0	0	0	0		

Land Use use (in hectares rounded up to one decimal place)											Name of three most important commodities manufactured			Name of Village	Serial Number	
							Area irrigated by source (in hectare).				First	Second	Third			
Land Under Miscellaneous Tree Crops etc.	Culturable Waste Land	Fallow lands other than current fallows	Current Fallows	Net Area Sown	Total Irrigated Land Area	Total Un-irrigated Land Area	Canals (C)	Wells/Tube-wells(W/TW)	Tanks/Lakes(T/L)	Water Falls(WF)	Others(O)	First	Second	Third		
108	109	110	111	112	113	114	115	116	117	118	119	120	121	122	2	1
0	3	3.1	4.7	93.1	4	93.1	0	79.5	1	0	0				Fulsar	65
0	2.2	2	48.8	320.2	1	39	0	1	0	0	0				Korbi	66
0	22	2.4	1	363.2	0	0	0	0	0	0	0				Sarma	67
0	1.3	0.2	1	57	0	0	0	0	0	0	0				Sukhrital	68
0	37	7.1	8.4	485	18	485	0	14	4	0	0				Tnera	69
0	7.1	9	4.2	687	19	687	0	15	4	0	0				Jalke	70
0	15	5.1	2	190	0	190	0	0	0	0	0				Pangawa	71
5.1	1	1	9.2	0	0	9.2	0	0	0	0	0				Ghaghara	72
0	4.4	4	7.1	246.4	0	246.4	0	0	0	0	0				Hardeva	73
0	7	7.1	5.3	141	0	141	0	0	0	0	0				Putipkhana	74
0	16.4	2	3	205.1	0	205.1	0	0	0	0	0				Dhavalpur	75
0	0.2	0.3	1	8	0	8	0	0	0	0	0				Raniatari	76
0	11	10.1	5.3	87.2	0	87.2	0	0	0	0	0				Beejadand	77
0	19.3	7.1	5	118.9	0	118.9	0	0	0	0	0				Kukribehra	78
0	30.1	0.5	0	121	0	121	0	0	0	0	0				Sendurgar	79
0	10.1	1	1	212	0	212	0	0	0	0	0				Adsara	80
0	0.8	0.6	1.2	27.1	0.1	27	0	0	0	0	0.1				Belhiya	81
0	3.4	1	0.1	115.7	0.7	118.1	0.7	0	0	0	0				Senha	82
0	4.9	5	11.5	153.8	5.3	153.8	0	0	0	0	5.3				Tulbul	83
0	5	2.6	10.8	244.9	0.8	244.9	0	0.8	0	0	0				Karri	84
0	0	40	1.1	309.7	2.2	341.2	0	0	0	0	2.2				Chandauti	85
0	7.4	0.8	3.2	192.5	0.4	192.1	0	0.4	0	0	0				Padripani	86
0	1.1	2.2	6.4	82.5	0.2	82.5	0	0.2	0	0	0				Baghindand	87
0	0.4	0.6	6.6	182.2	0.8	227.6	0	0.8	0	0	0				Lainga	88
0	2.4	14.8	13.2	161.6	2.2	92.1	0	0	0	0	2.2				Rampur	89
0	0.4	1	1.5	191.5	0.5	191.5	0	0.5	0	0	0				Sarismar	90
0	8.7	7.4	3.3	242.1	0.8	242	0	0	0	0	0.8				Dheluwa	91
0	3.5	2.8	1.6	45.5	0	45.5	0	0	0	0	0				Ranimar	92
0	9.2	6.2	6.7	307.2	1.3	317.6	0	0	0	0	1.3				Semra	93
0	1.2	0.4	1	48.8	0.1	49.8	0	0	0	0	0.1				Gurudwari	94
0	4.8	5	3.9	208.9	1.3	209	0	0	0	0	1.3				Saila	95
0	7.6	4.9	2.4	43.4	0.2	58.2	0	0	0	0	0.2				Mudmisani	96
0	1	0	1	44.9	0.1	46.8	0	0	0	0	0.1				Ghanwara	97
0	0	0	0	10.4	0	10.4	0	0	0	0	0				Paraswanidand	98

Sr.No.	Name village	Location code no.	Total area of the village (in hectares rounded up to one decimal place)	Total population (2011 census)	Number of households (2011 census)	Number of educational amenities available. (If not available within the village , the distance range code viz; a for < 5 Kms, b for 5-10 Kms and c for 10+ kms of nearest place where facility is available is given).													
						Pre-Primary school (PP)	Primary school (P)	Middle school (M)	Secondary School (S)	Senior Secondary school (SS)	Degree college of arts science & commerce (ASC)	Engineering college(EC)	Medical college (MC)	Management institute (MI)	Polytechnic (Pt)	Vocational training school /ITI	Non-formal training centre (NFTC)	Special school for disabled (SSD)	Others (specify)
1	2	3	4	5	6	7	8	9	10	11	12	13	14	15	16	17	18	19	20
99	Merai	436022	229.8	731	172	a	1	1	c	c	c	c	c	c	c	c	c	c	c
100	Pattharphod	436023	212	653	148		1	1	b	b	c	c	c	c	c	c	c	c	c
101	Ranigadhi	436024	149.5	494	131		1	1	b	c	c	c	c		c	c		c	
102	Tilaidand	436025	59.1	85	18	c	1	a	a	c	c	c	c		c	c		c	
103	Amlikunda	436026	411.3	951	218	b	2	1	b	b	c	c	c		c	c		c	
104	Talmalidand	436027	152.1	272	62	c	1	a	b	b	c	c	c	c	c	c	c	c	c
105	Mukuwa	436028	206.7	923	226	b	2	1	b	b	c	c	c		c	c		c	
106	Karimati	436029	179.1	449	95	c	2	b	b	c	c	c	c		c	c		c	
107	Dhanras	436030	185.5	609	131	b	3	a	b	b	c	c	c		c	c		c	
108	Kudri	436031	154.3	186	44	c	1	a	c	c	c		c		c	c		c	
109	Basin	436032	602.7	444	104		1	1	b	c	c	c			c	c			
110	Barra	436033	182.5	554	114	c	2	b	c	c	c	c	c	c	c	c	c	c	c
111	Sasin	436034	221.2	595	122	c	1	1	c	c	c	c	c	c	c	c			
112	Amatikara	436035	1658	1240	282	c	1	1	c	c	c	c	c	c	c	c			
113	Betalo	436036	235.7	709	164	c	2	1	c	c	c	c	c	c	c	c	c	c	c
114	Nawapara	436037	528.6	963	203	c	1	1	b	b	c	c	c	c	c	c			
115	Matinkhas	436038	2002.3	1735	375		4	2	1	c	c	c	c		c	c		c	
116	Ghumanidand	436039	158.7	841	203	b	2	1	b	b	c	c	c	c	c	c			
117	Pachra	436040	513.7	975	217	b	2	1	1	b	c	c	c	c	c	c			
118	Kargamar	436041	314	311	81	b	1	1	b	b	c	c	c		c	c			
119	Jatga	436042	1801.9	2946	676	1	7	1	1	1	c	c	c		c	c	c	c	c
120	Amhawa	436043	121.6	480	94	c	1	2	c	c	c	c	c		c	c	c	c	c
121	Katori Nagoi	436044	364.2	1362	323	a	4	1	a	a	c	c	c		c	c		c	
122	Bhanwer Kacchar	436045	19.1	64	12	c	1	a	a	a	c	c	c	c	c	c			
123	Kansamar	436046	898.2	557	115	1	2	b	c	c	c	c	c	c	c	c		c	
124	Keshalpur	436047	990.3	1120	263		2	1	b	b	c				c	c			
125	Sirki	436048	299.3	454	103	c	1	a	b	c	c	c	c	c	c	c	c	c	c
126	Rawa	436049	182.7	1242	249	1	3	1	c	c	c	c	c	c	c	c			c
127	Barbhatha	436050	155.8	304	65		1	a	b	b	c				c	c			
128	Bankheta	436051	733.6	840	211	c	2	1	b	b	c	c	c	c	c	c	1	c	
129	Banwar	436052	86	542	116	c	1	a	b	b	c	c	c	c	c	c	c	c	c
130	Khodri	436053	369	929	229	c	1	1	a	a	c	c	c	c	c	c	c	c	c
131	Barbaspur	436054	201	661	146	c	1	a	a	a	c	c	c	c	c	c		c	
132	Putuwa	436055	1134.7	1116	280	c	2	1	a	c	c	c	c	c	c	c		c	

Number of Medical Amenities available. (If not available within the village , the distance range code viz; a for < 5 Kms, b for 5-10 Kms and c for 10+ kms of nearest place where facility is available is given).					Number of Non-Government Medical Amenities available.					Availability of drinking water - Yes / No					Name village												
Community health centre (CHC)	Primary health centre (PHC)	Primary health sub centre (PHS)	Maternity and child welfare centre (MCW)	T.B. clinic (TBC)	Hospital-allopathic (HA)	Hospital-alternative medicine (HO)	Dispensary (D)	Veterinary hospital (VH)	Mobile health clinic (MHC)	Family welfare centre (FWC)	Charitable non Govt. hospital/Nursing home.	Medical practitioner with MBBS Degree	Medical practitioner with other degree	Medical practitioner with no degree		Traditional practitioner and faith healer .	Medicine Shop	Others	Tap water (Treated/Untreated)	Well water (Covered / Uncovered well)	Hand Pump	Tube wells / Bore well	Spring	River / Canal	Tank / Pond / Lake	Others	
21	c	c	b	b				c	c	c	0	0	0	0	0	0	0	Yes	Yes	Yes	No	Yes	Yes	Yes	No	Merai	
22	c	c	c	c	c	c	c	c	b	c	0	0	0	0	0	0	0	Yes	Yes	Yes	No	No	No	No	No	Pattharphod	
23	c	c	c	c	c	c	c	c	b	c	0	0	0	0	3	0	0	Yes	Yes	Yes	No	No	No	Yes	No	Ranigadhi	
24	c	c	c	c	c	c	c	c	a	c	0	0	0	0	2	0	0	Yes	Yes	No	No	Yes	No	Yes	No	Tilaidand	
25	c	b	l	c	c	c	c	b	c	c	0	0	0	0	2	0	0	Yes	Yes	Yes	No	No	Yes	Yes	No	Amlikunda	
26	c	c	b	c	c			a	c	c	0	0	0	0	0	0	0	Yes	Yes	Yes	No	No	Yes	Yes	No	Talmalidand	
27	c	c	l	c	c	c	c	b	c	c	0	0	0	0	0	0	0	Yes	Yes	Yes	No	No	Yes	Yes	No	Mukuwa	
28	c	c	c	c	c	c	c	c	b	c	0	0	0	0	2	0	0	No	Yes	Yes	Yes	No	No	Yes	No	Karimati	
29	c	c	b	c	c	c	c	b	l	c	0	0	0	0	1	0	0	No	Yes	Yes	No	No	No	Yes	No	Dhanras	
30	c	c	b	c	c			c	c	c	0	0	0	0	0	0	0	No	No	No	No	No	Yes	Yes	No	Kudri	
31	c	c	c	c	c			c	c	c	0	0	0	0	0	0	0	No	Yes	Yes	No	No	No	Yes	No	Basin	
32	c	c	c	c	c	c	c	c	c	c	0	0	0	0	0	0	0	No	Yes	Yes	No	No	Yes	Yes	No	Barra	
33	c	c	l	c	c	c	c	c	c	c	0	0	0	0	0	0	0	Yes	Yes	Yes	No	No	No	Yes	No	Sasin	
34	c	c	c	c	c	c	c	c	c	c	0	0	0	0	0	0	0	No	Yes	Yes	No	No	No	No	No	Amatikara	
35	b	b	a	c	c			b	c	c	0	0	0	0	0	0	0	No	Yes	Yes	No	No	No	No	No	Betalo	
36	c	c	b	c	c	c	c	c	c	c	0	0	0	0	0	0	0	No	Yes	Yes	No	No	No	Yes	No	Nawapara	
37	c	c	b	b	b	c	c	c	c	c	0	0	2	2	2	0	0	Yes	Yes	Yes	No	Yes	Yes	Yes	Yes	No	Matinkhas
38	c	c	b	c	c	c	c	b	c	c	0	0	0	0	2	0	0	No	Yes	Yes	No	No	Yes	Yes	No	Ghumanidand	
39	c	c	l	c	c	c	c	c	c	c	0	0	0	0	0	0	0	No	Yes	Yes	No	No	Yes	Yes	No	Pachra	
40	c	c	b	c	c	c	c	c	c	c	0	0	0	0	0	0	0	No	Yes	Yes	No	No	Yes	Yes	No	Kargamar	
41	c	l	l	l	c	l	2	l	c	c	0	0	0	0	0	2	0	Yes	Yes	Yes	No	Yes	Yes	No	No	Jatga	
42	c	c	a	c	c	c	c	c	c	c	0	0	0	0	0	0	0	No	Yes	Yes	No	Yes	Yes	Yes	Yes	No	Amhawa
43	c	l	l	c	c			c	c	c	0	0	0	0	0	0	0	No	Yes	Yes	No	No	Yes	Yes	No	Katori Nagoi	
44	c	c	a	c	c	c	c	a	c	c	0	0	0	0	0	0	0	No	Yes	Yes	No	No	Yes	Yes	No	Bhanwer Kacchar	
45	c	c	b	b	c	c	c	c	c	c	0	0	0	0	0	0	0	No	Yes	Yes	No	No	No	Yes	No	Kansamar	
46	c	c	b	b	c			b	b	c	0	0	0	0	0	0	0	Yes	Yes	Yes	No	Yes	No	Yes	No	Keshalpur	
47	c	c	b	b	c	c	c	b	c	c	0	0	0	0	0	0	0	No	Yes	Yes	No	No	No	Yes	No	Sirki	
48	c	b	l	a	a	b	c	b	c	c	0	0	0	0	0	0	0	No	Yes	Yes	No	No	Yes	Yes	No	Rawa	
49	b	c	b	c	c			b	b	c	0	0	0	0	0	0	0	Yes	Yes	Yes	No	Yes	No	Yes	No	Barbhatha	
50	c	c	b	c	c	b	c	b	c	c	0	0	0	1	0	0	0	Yes	Yes	Yes	No	No	No	Yes	No	Bankheta	
51	c	c	b	c	c	c	b	c	c	c	0	0	0	0	1	0	0	No	Yes	Yes	No	No	Yes	Yes	No	Banwar	
52	c	c	a	c	c	c	a	c	c	c	0	0	0	0	2	0	0	No	Yes	Yes	No	No	No	Yes	No	Khodri	
53	c	c	a	c	c			c	b	c	0	0	0	0	0	0	0	No	Yes	Yes	No	No	Yes	Yes	No	Barbaspur	
54	c	c	a	c	c	c	c	b	c	c	0	0	0	0	0	0	0	No	Yes	Yes	No	No	Yes	Yes	No	Putuwa	

Sr.No.	Name village	Availability of toilet & others Yes / No				Communication and transport facilities (If amenities available code -Yes is given except for Village Pin Code ,If not available within the village , the distance range code viz; a for < 5 Kms, b for 5-10 Kms and c for 10+ kms of nearest place where facility is available is given).																
		Community toilet including bath.	Community toilet excluding bath.	Rural sanitary mart or sanitary hardware outlet available near the village.	Community bio- gas or recycle of waste for productive use.	Post office(PO)	Sub post office (SPO)	Post & Telegraph office (P&TO)	Village Pin Code	Telephones (Land lines)	Public call office (PCO)	Mobile phone coverage	Internet cafes/ Common service centre (CSC)	Private courier facility	Bus service (Public & Private)	Railway stations	Auto/Modified Autos	Taxis and Vans	Tractors	Cycle-pulled rickshaws(Manual & Machine driven)	Carts driven by animals	Sea /River ferry service
1	2	47	48	49	50	51	52	53	54	55	56	57	58	59	60	61	62	63	64	65	66	67
99	Merai	Yes	No	No	No	c	c	c	495445	c	c	c	c	c	c	c	c	c	c	c	c	b
100	Pattharphod	No	No	No	No	c	c	c	494001	c	c	Yes	c	c	Yes	c	c	Yes	Yes	Yes	Yes	b
101	Ranigadhi	No	No	No	No	c	c	c	494001	c	c	Yes	c	c	c	c	c	c	a	c	c	b
102	Tilaidand	No	No	No	No	c	c	a	495119	c	c	Yes	c	c	Yes	c	c	c	c	b	Yes	b
103	Amlikunda	No	No	No	No	c	c	c	495445	c	c	Yes	c	c	Yes	c	b	b	b	c	c	Yes
104	Talmalidand	No	No	No	No	c	b	c	495445	c	c	b	c	c	c	c	c	c	c	c	c	b
105	Mukuwa	No	No	No	No	c	c	b	496100	b	b	b	c	c	c	c	c	c	a	c	c	Yes
106	Karimati	No	No	No	No	c	c	c	495119	c	c	b	c	c	c	c	c	c	a	Yes	c	b
107	Dhanras	No	No	No	No	c	b	c	495445	Yes	c	Yes	c	c	c	b	c	b	c	c	c	Yes
108	Kudri	No	No	No	No	c	c	c	492112	a	a	Yes	c	c	c	c	c	c	c	Yes	c	Yes
109	Basin	No	No	No	No	c	c	c	495445	b	b	b	c	c	Yes	c	c	c	Yes	c	c	Yes
110	Barra	No	No	No	No	c	c	c	495445	c	c	b	c	c	c	b	b	c	c	c	c	b
111	Sasin	No	No	No	No	c	c	c	495119	c	c	c	c	c	c	c	c	b	c	c	c	b
112	Amatikara	No	No	No	No	c	c	c	495445	c	c	b	c	c	c	c	c	b	c	c	c	Yes
113	Betalo	No	No	No	No	c	b	c	495445	c	b	b	c	c	c	c	c	c	b	c	c	b
114	Nawapara	No	No	No	No	c	b	c	495445	b	b	b	c	c	c	c	c	c	c	c	c	b
115	Matinkhas	No	No	No	No	c	c	c	495330	b	b	c	c	c	Yes	c	b	b	Yes	c	c	Yes
116	Ghumanidand	No	No	No	No	c	b	c	495445	c	c	Yes	c	c	Yes	c	c	c	b	c	c	b
117	Pachra	No	No	No	No	c	b	c	495330	b	b	b	c	c	Yes	c	c	b	c	c	c	b
118	Kargamar	No	No	No	No	c	a	c	495330	b	b	b	c	c	Yes	c	c	b	c	c	c	b
119	Jatga	No	No	No	No	Yes	c	Yes	495445	Yes	Yes	Yes	c	c	Yes	c	c	Yes	Yes	Yes	Yes	Yes
120	Amhawa	No	No	No	No	c	c	c	495445	a	c	b	c	c	c	c	c	b	b	c	c	Yes
121	Katori Nagoi	No	No	No	No	c	a	c	494446	a	a	Yes	c	c	Yes	c	c	b	Yes	c	c	Yes
122	Bhanwer Kacchar	No	No	No	No	c	c	c	495445	c	b	b	b	c	c	b	c	b	c	c	c	b
123	Kansamar	No	No	No	No	c	b	c	494446	b	c	Yes	c	c	c	c	c	c	Yes	c	c	Yes
124	Keshalpur	No	No	No	No	b	c	c	494446	Yes	c	Yes	c	c	Yes	c	c	c	Yes	Yes	Yes	Yes
125	Sirki	No	No	No	No	c	a	c	494446	c	b	b	c	c	c	c	c	c	a	c	c	Yes
126	Rawa	No	No	No	No	Yes	Yes	c	494446	Yes	c	Yes	c	c	Yes	c	c	c	Yes	Yes	Yes	Yes
127	Barbhatha	No	No	No	No	b	c	c	494446	Yes	b	Yes	c	c	c	c	c	c	c	c	c	b
128	Bankheta	No	No	No	No	a	c	c	491661	c	b	b	b	c	Yes	c	c	c	Yes	c	c	Yes
129	Banwar	No	No	No	No	a	c	c	491661	c	c	c	c	c	c	c	c	c	c	c	c	Yes
130	Khodri	No	No	No	No	a	c	c	494446	Yes	c	Yes	c	c	Yes	c	c	c	c	c	c	Yes
131	Barbaspur	No	No	No	No	a	c	c	494446	c	c	Yes	c	c	Yes	c	c	c	Yes	c	c	b
132	Putuwa	No	No	No	No	a	c	c	493992	c	c	Yes	c	c	c	c	c	c	Yes	c	c	Yes

Village connected to highways,village roads, banks & credit societies (If amenities available code - Yes is given, If not available within the village , the distance range code viz; a for < 5 Kms, b for 5-10 Kms and c for 10+ kms of nearest place where facility is available is given).

Availability of miscellaneous facilities (If amenities available code -Yes is given, I viz; a for < 5 Kms, b for 5-10 Kms and c for 10+ kms of nearest place where faci

68	69	70	71	72	73	74	75	76	77	78	79	80	81	82	83	84	85	86	87	88	89	90	91	Name village
Connected to national highway(NH)	Connected to state highway(SH)	Connected to major district road (MDR)	Connected to others district road	Pucca roads	Kutchcha roads	Water bounded macadam(WBM) roads	Navigable waterway (river/canal)(NW)	Footpaths (FP)	Commercial & Co-operative Banks	ATM	Agricultural Credit Societies	Self-Help Group (SHG)	Public distribution system (PDS) shop	Mandis / Regular market	Weekly Haat	Agricultural marketing society	Integrated Child Development Scheme (Nutritional Centres)	Anganwadi Centre (Nutritional Centres)	Others (Nutritional Centres)	ASHA (Accredited Social Health Activist)	Community centre with/without TV	Sports Field,	Sports Club / Recreation Centre	
c	c	c	c	c	Yes				c	c	c	Yes	Yes	Yes	Yes	c	Yes	Yes	Yes	Yes	c	c	c	Merai
c	c	a	a	a	Yes	a	a		c	c	c	Yes	b	c	a	c	Yes	Yes	Yes	Yes	Yes	Yes	c	Pattharphod
c	c	b	a	a					c	c	c	Yes	b	c	a	c	Yes	Yes	Yes	a	c	Yes	c	Ranigadhi
c	Yes	Yes	Yes		Yes				c	c	c	Yes	Yes	c	c	c	c	Yes	Yes	Yes	c	c	c	Tilaidand
c	Yes	Yes	Yes	Yes	Yes	Yes			c	c	c	Yes	Yes	c	c	b	c	Yes	Yes	Yes	c	c	c	Amlikunda
c	b	b	b	b	Yes	b			c	c	b	a	a	b	b	c	c	Yes	Yes	Yes	b	b	c	Talmalidand
c	c	b	b	b	Yes	Yes	Yes		c	c	b	Yes	Yes	c	b	c	c	a	Yes	Yes	c	c	c	Mukuwa
c	c	b	c	b	Yes				c	c	c	Yes	Yes	c	b	c	b	Yes	Yes	Yes	c	c	c	Karimati
c	a	a	c	a	Yes				c	c	c	Yes	Yes	Yes	b	c	c	Yes	Yes	Yes	c	c	c	Dhanras
c	b	b	c	b	Yes				c	c	c	Yes	b	c	c	c	c	Yes	Yes	Yes	c	c	c	Kudri
c	c	c	c	c	Yes	Yes	c		c	c	c	Yes	b	c	b	c	c	Yes	Yes	Yes	c	c	c	Basin
c	c	c	b	b	Yes	Yes			c	c	c	Yes	a	c	c	c	c	Yes	Yes	Yes	c	c	c	Barra
c	c	c	c	c	Yes	Yes			c	c	c	Yes	Yes	c	c	c	c	Yes	Yes	Yes	c	c	c	Sasin
c	c	c	b	b	Yes	Yes			c	c	c	Yes	b	c	c	c	c	Yes	Yes	Yes	c	c	c	Amatikara
c	c	c	c	c	Yes	c			c	c	c	Yes	Yes	c	c	c	b	Yes	Yes	Yes	c	c	c	Betalo
c	c	c	Yes	Yes	Yes	Yes			c	c	c	Yes	Yes	c	b	b	c	Yes	Yes	Yes	c	c	c	Nawapara
c	c	c	a	a	Yes	Yes			c	c	c	Yes	Yes	c	b	b	c	a	Yes	Yes	c	Yes	c	Matinkhas
c	c	Yes	Yes	Yes	Yes	Yes			c	c	b	Yes	Yes	Yes	b	b	c	Yes	Yes	Yes	c	c	c	Ghumanidand
c	c	c	b	b	Yes	Yes			c	c	c	Yes	Yes	Yes	Yes	c	c	Yes	Yes	Yes	c	Yes	c	Pachra
c	c	c	b	b	Yes	Yes			c	c	c	Yes	a	c	a	a	c	Yes	Yes	Yes	c	c	c	Kargamar
c	c	c	Yes	Yes	Yes		Yes		Yes	c	Yes	Yes	Yes	c	Yes	Yes	Yes	Yes	Yes	Yes	c	Yes	Yes	Jatga
c	c	a	a	a	Yes	Yes			c	c	a	Yes	a	c	a	c	c	Yes	Yes	Yes	c	c	c	Amhawa
c	c	Yes	c	Yes	Yes	Yes			c	c	a	Yes	Yes	c	a	c	c	Yes	Yes	Yes	c	c	c	Katori Nagoi
c	c	b	b	b			Yes		c	c	c	Yes	a	c	a	a	c	Yes	Yes	Yes	c	c	c	Bhanwer Kacchar
c	b	b	b	Yes	Yes	Yes	Yes		c	c	c	Yes	b	c	c	c	c	Yes	Yes	Yes	c	c	c	Kansamar
c	c	Yes	Yes	Yes	Yes	Yes			b	c	b	Yes	Yes	b	b	b	c	Yes	Yes	Yes	Yes	Yes	Yes	Keshalpur
c	c	c	c	Yes	Yes	Yes			b	c	c	a	a	c	b	c	c	Yes	Yes	Yes	c	b	c	Sirki
c	Yes	Yes	Yes	Yes	Yes	Yes			c	c	b	Yes	Yes	c	b	b	c	Yes	Yes	Yes	c	c	c	Rawa
c	c	a	a	a	Yes				b	c	b	Yes	b	b	b	b	c	Yes	Yes	Yes	Yes	Yes	b	Barbhatha
c	c	Yes	Yes	Yes	Yes				b	c	c	Yes	Yes	c	b	c	c	Yes	Yes	Yes	c	c	c	Bankheta
c	c	c	c	c	Yes	Yes			c	a	c	Yes	a	c	b	c	c	Yes	Yes	Yes	Yes	Yes	Yes	Banwar
c	Yes	c	c	c	Yes	Yes			c	c	c	Yes	Yes	c	a	c	c	Yes	Yes	Yes	Yes	Yes	Yes	Khodri
c	Yes	c	c	Yes	Yes	Yes			c	c	c	Yes	a	c	a	c	c	Yes	Yes	Yes	Yes	Yes	Yes	Barbaspur
c	a	c	c	Yes	Yes	Yes			c	c	c	Yes	Yes	Yes	a	Yes	Yes	Yes	Yes	Yes	Yes	Yes	Yes	Putuwa

f not available within the village , the distance range code
 ility is available is given).

Availability of
 electricity
 (Yes/No)

Nearest Town

Area under different types of land

1	2	92	93	94	95	96	97	98	99	100	101	102	103	104	105	106	107
Name village	Cinema / Video Hall	Public Library	Public Reading Room	Newspaper Supply	Assembly Polling station	Birth & Death Registration Office	Power Supply for Domestic Use (ED)	Power Supply for Agricultural Use (EAG)	Power Supply for Commercial Use (EC)	Power Supply for All Uses (EA)	Name	Distance range code i.e. a for < 5 Kms, b for 5-10 Kms and c for 10+ kms .	Forests	Area under Non-agricultural Uses	Barren and Un-cultivable land	Permanent Pastures and Other Grazing Lands	
99	Merai	c	c	Yes	c	Yes	Yes	Yes	No	No	No	Katghora	c	82.3	0	0	0
100	Patharphod	c	c	Yes	Yes	Yes	b	Yes	No	No	No	Pendra	c	60.1	1.3	0	12.8
101	Ranigadhi	c	c	b	c	a	a	Yes	No	No	No	Katghora	c	71.6	0.8	0	0
102	Tilaidand	c	c	c	c	a	a	Yes	No	No	No	Katghora	c	42.2	0	0	0
103	Amlikunda	c	c	Yes	c	Yes	Yes	Yes	No	No	No	Katghora	c	269.9	1.4	0	0
104	Talmalidand	c	c	a	c	Yes	a	Yes	No	No	No	Korba	c	80.5	1.6	0	0
105	Mukuwa	c	c	b	c	Yes	Yes	Yes	No	No	No	Katghora	c	97.2	2.1	4.9	10.5
106	Karimati	c	c	Yes	c	Yes	Yes	No	No	No	No	Katghora	c	85.9	2	0	0
107	Dhanras	c	c	Yes	c	Yes	Yes	Yes	No	No	No	Katghora	c	88.7	1.8	0	0
108	Kudri	c	c	Yes	c	Yes	b	No	No	No	No	Katghora	c	99.7	9.3	0	0
109	Basin	c	c	b	c	Yes	b	Yes	No	No	No	Katghora	c	457.7	10.1	0	5.8
110	Barra	c	c	a	c	Yes	a	Yes	No	No	No	Katghora	c	99.6	1.2	0	0
111	Sasin	c	c	Yes	c	Yes	Yes	Yes	No	No	No	Katghora	c	100.2	1.7	0	0
112	Amatikara	c	c	Yes	c	Yes	Yes	No	No	No	No	Katghora	c	694.5	36	492.2	236.4
113	Betalo	c	c	c	c	Yes	Yes	Yes	No	No	No	Katghora	c	114.6	2.6	0	0
114	Nawapara	c	c	a	c	Yes	Yes	Yes	No	No	No	Katghora	c	329.6	5.6	0	0
115	Matinkhas	c	c	a	c	Yes	Yes	Yes	No	No	No	Katghora	c	1491.2	4.9	206	24.7
116	Ghumanidand	c	c	Yes	Yes	Yes	Yes	Yes	No	No	No	Katghora	c	70.1	1.6	0	0
117	Pachra	c	c	Yes	c	Yes	Yes	Yes	No	No	No	Katghora	c	251.4	2.8	25.6	4.3
118	Kargamar	c	c	a	c	Yes	Yes	Yes	No	No	No	Katghora	c	202.6	1	17.1	2.3
119	Jatga	Yes	Yes	Yes	Yes	Yes	Yes	Yes	No	No	No	Katghora	c	1208.3	8.9	125.4	15.3
120	Amhawa	c	c	a	c	Yes	Yes	Yes	No	No	No	Katghora	c	73.4	1.4	0	2.8
121	Katori Nagoi	c	c	Yes	Yes	Yes	Yes	Yes	No	No	No	Katghora	c	136.9	4.2	3.1	4
122	Bhanwer Kacchar	c	c	a	c	a	a	Yes	No	No	No	Katghora	c	12.5	0	0	0
123	Kansamar	c	c	b	c	Yes	b	Yes	No	No	No	Katghora	c	603.2	0.5	165.7	10.8
124	Keshalpur	c	Yes	Yes	c	Yes	Yes	Yes	No	No	No	Korba	c	463.6	2.9	265.2	14.6
125	Sirki	c	c	c	c	Yes	a	Yes	No	No	No	Katghora	c	143.1	5.8	11	1.8
126	Rawa	c	c	Yes	Yes	Yes	Yes	Yes	Yes	No	No	Katghora	c	35.2	1.5	1.1	3
127	Barbhatha	c	c	b	c	b	b	Yes	No	No	No	Korba	c	77.8	0.4	7.3	2.8
128	Bankheta	c	c	Yes	c	Yes	Yes	Yes	No	No	No	Katghora	c	316.3	2.3	223.6	14.7
129	Banwar	Yes	Yes	Yes	Yes	Yes	Yes	Yes	No	No	No	Katghora	c	0	1.3	0	41.4
130	Khodri	Yes	Yes	Yes	Yes	Yes	Yes	Yes	No	No	No	Katghora	c	122.1	4.7	52.2	12.4
131	Barbaspur	Yes	Yes	a	Yes	Yes	a	Yes	No	No	No	Katghora	c	93.2	3.6	7.7	3.6
132	Putuwa	Yes	Yes	Yes	Yes	Yes	Yes	Yes	No	No	No	Katghora	c	127.5	5.3	715.5	12.1

Land Use use (in hectares rounded up to one decimal place)												Name of three most important commodities manufactured			Name of Village	Serial Number
Land Under Miscellaneous Tree Crops etc.	Culturable Waste Land	Fallow lands other than current fallows	Current Fallows	Net Area Sown	Total Irrigated Land Area	Total Un-irrigated Land Area	Area irrigated by source (in hectare).					First	Second	Third		
							Canals (C)	Wells/Tube-wells(W/TW)	Tanks/Lakes(T/L)	Water Falls(WF)	Others(O)					
108	109	110	111	112	113	114	115	116	117	118	119	120	121	122	2	1
0	19	8.1	20	100.4	0.4	100	0	0	0	0	0.4				Merai	99
0	3.3	4.3	4.2	126	0.5	136.7	0	0.5	0	0	0				Pattharphod	100
0	2	1.4	2.5	71.2	0.3	77.1	0	0	0	0	0.3				Ranigadhi	101
0	0	0	0.4	16.4	0.1	16.4	0	0	0	0	0.1				Tilaidand	102
0	0	0	0	140.1	3.3	140.1	0	0	0	0	3.3				Amlikunda	103
0	6.2	4.5	2	57.3	0	57.3	0	0	0	0	0				Talmalidand	104
0	3.2	0.5	1.2	87.1	0	87.1	0	0	0	0	0				Mukuwa	105
0	0.5	0	0.5	90.2	0.6	91.2	0	0	0	0	0.6				Karimati	106
0	5	1.2	2	86.9	0	90.4	0	0	0	0	0				Dhanras	107
0	3.3	0.6	0.2	41.2	0	42.4	0	0	0	0	0				Kudri	108
0	5.3	5.3	2.8	115.7	0.3	129	0	0	0	0	0.3				Basin	109
0	4	1.8	4	71.9	1	81.7	0	0	0	0	1				Barra	110
0	1	1.6	0.5	116.2	2.6	116.7	0	0	0	0	2.6				Sasin	111
0	4.6	5	2.4	186.8	0	203.5	0	0	0	0	0				Amatikara	112
0	4.4	1.4	1.6	111.1	0	110.7	0	0	0	0	0				Betalo	113
0	22	32.2	16	123.2	0.1	123	0	0	0	0	0.1				Nawapara	114
0	40.1	10.9	9.7	214.8	0.3	275.5	0	0	0	0	0.3				Matinkhas	115
0	0	0.5	1	85.6	0	85.6	0	0	0	0	0				Ghumanidand	116
0	13.3	4.1	1.7	210.6	24.4	186.1	0	0	0	0	24.4				Pachra	117
0	12.3	2.7	2.3	73.7	0.1	73.5	0	0	0	0	0.1				Kargamar	118
0	16.6	8	4.5	414.9	9	405.9	0	0	0	0	9				Jatga	119
0	5.8	6.9	2.2	29	0.6	28.4	0	0	0	0	0.6				Amhawa	120
0.3	5.2	1.2	1.6	207.6	1	202.4	0	0	0	0	1				Katori Nagoi	121
0	0	1	1.2	4.4	0	4.4	0	0	0	0	0				Bhanwer Kacchar	122
0	9.1	10.2	14.3	84.4	0.5	83.9	0	0	0	0	0.5				Kansamar	123
0	5.8	12.3	9.2	216.7	1.3	215.4	0	0	0	0	1.3				Keshalpur	124
0	15.4	27.2	21.9	73.2	0.2	72.9	0	0	0	0	0.2				Sirki	125
0	8.5	14.3	36.7	82.4	0.1	82.3	0	0	0	0	0.1				Rawa	126
0	7.2	4.2	1.6	54.5	0.7	53.5	0	0	0	0	0.7				Barbhatha	127
0	9.1	4.8	7.9	154.9	0.3	154.6	0	0	0	0	0.3				Bankheta	128
0	0	0.3	0.3	42.6	0.3	42.3	0	0	0	0	0.3				Banwar	129
0	1.5	13.2	11.5	151.4	0.4	151	0	0	0	0	0.4				Khodri	130
0	2.6	9.8	9	71.5	1.2	70.3	0	0	0	0	1.2				Barbaspur	131
0	20.8	39.1	38.5	176	1.2	174.8	0	0	0	0	1.2				Putuwa	132

Sr.No.	Name village	Location code no.	Total area of the village (in hectares rounded up to one decimal place)	Total population (2011 census)	Number of households (2011 census)	Number of educational amenities available. (If not available within the village , the distance range code viz; a for < 5 Kms, b for 5-10 Kms and c for 10+ kms of nearest place where facility is available is given).													
						Pre-Primary school (PP)	Primary school (P)	Middle school (M)	Secondary School (S)	Senior Secondary school (SS)	Degree college of arts science & commerce (ASC)	Engineering college(EC)	Medical college (MC)	Management institute (MI)	Polytechnic (Pt)	Vocational training school /ITI	Non-formal training centre (NFTC)	Special school for disabled (SSD)	Others (specify)
1	2	3	4	5	6	7	8	9	10	11	12	13	14	15	16	17	18	19	20
133	Chhewdhara	436056	119.2	450	102	c	1	a	a	a	c	c	c	c	c	c	c	c	c
134	Tuman	436057	639.2	1974	480	c	1	1	1	c	c	c	c	c	c	c	c	c	c
135	Pondi Gosai	436058	362.9	752	178	c	2	a	a	a	c	c	c	c	c	c	c	b	c
136	Amjhar	436059	232.6	471	113	c	1	b	b	b	c	c			c	c			
137	Amali Bhauna	436060	140.8	299	57	b	1	a		c	c	c	c	c	c	c			c
138	Amaldiha	436061	341.1	1079	282	c	1	1	a	c	c	c			c	c			
139	Ghoghra	436062	63.4	0	0														
140	Dongar Tarai	436063	390.2	687	144		1	a	a		c	c	c	c	c	c	c	c	c
141	Dumarmuda	436064	223.7	316	78	c	1	a	b	b	c	c	c	c	c	c			c
142	Tanakhar	436065	1247.1	1862	400	b	2	1	1	b	b	c	c	c	c	c	c		c
143	Nagoi Kuteser	436066	814.8	761	176	c	1	1	c	c	c	c	c	c	c	c	c		c
144	Bartarai	436067	637.7	927	219	b	2	1	b	b	b	c	c	c	c	c	c		c
145	Panchdhar	436068	215.1	354	74	c	1	a	b	c	c	c			c	c			
146	Chirri	436069	125.2	0	0														
147	Dadar	436070	3.8	19	4	b	a	b	b	b	b	c	c	c	c	c			c
148	Bhula Jheriya	436071	43.5	174	50	c	1	c	c	c	c	c	c	c	c	c			c
149	Barpali	436072	266.9	500	136	a	1	a	a	a	b	c	c	c	c	c			c
150	Charra	436073	365.8	410	114	a	1	a	a	a	c	c	c	c	c	c	c	c	c
151	Patha	436074	665.7	806	176		1	1	b	b	c	c	c		c	c	c	c	c
152	Lalpur	436075	75.6	2525	616	2	5	1	1	1	c	c	c	c	c	c	c	c	c
153	Bodanala	436076	825.5	446	115		1	1	c	c	c	c	c	c	c	c			c
154	Chhindmer	436077	127.7	80	20		a	a	b	b	c	c	c	c	c	c			c
155	Lepara	436078	1713.3	2840	734		6	2	b	b	c	c	b		c	c			c
156	Ringaniya	436079	752.3	1122	286		1	1	b	b	c	c	c		c	c	c	c	c
157	Aitama	436080	383.1	1348	327		1	1	b	c	c	c	c	c	c	c	c	c	c
158	Sarbhoka	436081	2353	1743	452		3	1	c	c	c	c	c	c	c	c	c		c
159	Bhulasidih	436082	173.2	594	164	c	2	1	c	c	c	c	c		c	c	c	c	c
160	Gadaghat	436083	284.6	220	64		1	a	b	b	c	c	c	c	c	c			
161	Pondi	436084	722.2	2807	644	2	4	3	1	1	c	c	c		c	c			c
162	Konkona	436085	3646.8	2588	635		4	3	b	b	c	c	b		c	c			c
163	Dhouramunda	436086	103.7	226	62		2	a	b	b	c	c	c		c	c			c
164	Bango	436087	531.7	757	189	b	1	1	b	c	c	b	c	c	c	c	c	c	c
165	Nawapara	436088	333.8	720	154		1		c	c	c	c	c	c	c	c			
166	Kendai	436089	2217	2467	609		4	1	b	c	c				c	c			

Number of Medical Amenities available. (If not available within the village , the distance range code viz; a for < 5 Kms, b for 5-10 Kms and c for 10+ kms of nearest place where facility is available is given).					Number of Non-Government Medical Amenities available.					Availability of drinking water - Yes / No					Name village											
Community health centre (CHC)	Primary health centre (PHC)	Primary health sub centre (PHS)	Maternity and child welfare centre (MCW)	T.B. clinic (TBC)	Hospital-allopathic (HA)	Hospital-alternative medicine (HO)	Dispensary (D)	Veterinary hospital (VH)	Mobile health clinic (MHC)	Family welfare centre (FWC)	Charitable non Govt. hospital/Nursing home.	Medical practitioner with MBBS Degree	Medical practitioner with other degree	Medical practitioner with no degree		Traditional practitioner and faith healer .	Medicine Shop	Others	Tap water (Treated/Untreated)	Well water (Covered / Uncovered well)	Hand Pump	Tube wells / Bore well	Spring	River / Canal	Tank / Pond / Lake	Others
21	c	c	a	c	c	c	a	c	c	c	0	0	0	0	1	0	0	No	Yes	Yes	No	Yes	Yes	Yes	No	Chewdhara
22		l	l	c	c	c	b	c	c	0	0	0	0	0	0	0	0	Yes	Yes	Yes	No	No	No	Yes	No	Tuman
23	c	c	a	c	c	a	c	c	c	0	0	0	1	0	0	0	0	Yes	Yes	Yes	No	No	Yes	Yes	No	Pondi Gosai
24	c	c	b	c	c	c	c	c	c	0	0	0	0	0	0	0	0	No	Yes	Yes	No	No	No	Yes	No	Amjhar
25	c	c	b	b	b	c	b	b	b	b	0	0	0	0	1	0	0	No	Yes	Yes	No	No	Yes	Yes	No	Amali Bhauna
26	c	c	a	c	c	c	c	c	c	0	0	0	0	0	0	0	0	No	Yes	Yes	No	No	Yes	Yes	No	Amaldiha
27																										Ghoghra
28	c	c	a	c	c	c	c	a	c	c	0	0	0	0	2	0	0	No	Yes	Yes	No	No	No	Yes	No	Dongar Tarai
29	c	c	a	a	c	c	b	b	a	c	0	0	0	0	0	0	0	No	No	Yes	No	No	No	No	No	Dumarmuda
30	b	b	l	b	b	b	b	b	b	b	0	0	0	2	5	0	0	No	Yes	Yes	Yes	No	Yes	Yes	No	Tanakhar
31	c	c	l	l	c	c	c	c	c	c	0	0	0	0	3	0	0	No	Yes	Yes	No	No	Yes	Yes	No	Nagoi Kuteser
32	b	b	c	a	b	b	b	b	a	c	0	0	0	0	2	0	0	No	Yes	Yes	No	No	Yes	No	No	Bartarai
33	c	c	b	c	c	c	c	c	c	c	0	0	0	0	0	0	0	No	Yes	Yes	No	No	No	Yes	No	Panchdhar
34																										Chirri
35	c	b	b	b	b	c	b	b	b	b	0	0	0	0	0	0	0	No	Yes	No	No	No	No	No	No	Dadar
36	c	c	c	c	c	c	c	c	c	c	0	0	0	0	0	0	0	No	No	Yes	No	No	No	No	No	Bhula Jheriya
37	b	a	a	a	a	a	a	a	a	a	0	0	0	2	5	0	0	No	Yes	Yes	No	No	No	Yes	No	Barpali
38	a	a	a	a	a	c	a	a	a	a	0	0	0	0	0	0	0	Yes	Yes	Yes	No	No	Yes	Yes	No	Charra
39	c	c	b	b	c	c	c	c	c	c	0	0	0	0	0	0	0	No	Yes	Yes	No	No	Yes	No	No	Patha
40	c	c	l	c	c	c	c	c	c	c	0	0	0	0	0	0	0	No	Yes	Yes	No	No	No	No	No	Lalpur
41	c	c	a	c	c	c	c	c	c	c	0	0	0	0	0	0	0	No	No	Yes	No	No	No	No	No	Bodanala
42	c	c	b	b	c	c	c	c	c	c	0	0	0	0	0	0	0	No	No	Yes	No	No	Yes	No	No	Chhindmer
43	b	b	b	b	b	b	b	b	b	b	0	0	0	0	0	0	0	Yes	Yes	Yes	Yes	Yes	Yes	Yes	No	Lepara
44	c	c	b	c	c	c	c	c	c	c	0	0	0	0	0	0	0	No	Yes	Yes	No	No	No	Yes	No	Ringaniya
45	c	c	b	c	b	b	b	c	c	c	0	0	0	0	0	0	0	Yes	Yes	Yes	No	No	No	Yes	No	Aitama
46		c	l	c	c	c	c	c	c	c	0	0	0	0	0	0	0	Yes	Yes	Yes	No	No	No	Yes	No	Sarbhoka
	c	c	b	c	c	c	c	c	c	c	0	0	0	0	0	0	0	No	Yes	Yes	No	No	No	Yes	No	Bhulasidih
	c	c	b	b	c	c	c	c	c	c	0	0	0	0	0	0	0	No	No	Yes	No	No	Yes	No	No	Gadaghat
	l	c	l	l	l		l				0	0	0	1	1	2	0	Yes	Yes	Yes	Yes	No	Yes	Yes	No	Pondi
	a	c	l				l	a	a	0	0	0	0	0	0	2	0	Yes	Yes	Yes	Yes	No	Yes	Yes	No	Konkona
	b	c					l	b	b	0	0	0	0	0	0	2	0	Yes	Yes	Yes	No	No	No	No	No	Dhouramunda
	b	b	b	b	b	c	b	b	b	b	0	0	0	0	0	0	0	Yes	Yes	Yes	No	No	Yes	Yes	No	Bango
	c	c	c	c	c	c	c	c	c	c	0	0	0	0	0	0	0	No	Yes	Yes	No	No	No	No	No	Nawapara
	c	c	l				c	c			0	0	0	0	1	0	0	No	Yes	Yes	No	Yes	Yes	No	No	Kendai

Sr.No.	Name village	Availability of toilet & others Yes / No				Communication and transport facilities (If amenities available code -Yes is given except for Village Pin Code ,If not available within the village , the distance range code viz; a for < 5 Kms, b for 5-10 Kms and c for 10+ kms of nearest place where facility is available is given).																
		Community toilet including bath.	Community toilet excluding bath.	Rural sanitary mart or sanitary hardware outlet available near the village.	Community bio- gas or recycle of waste for productive use.	Post office(PO)	Sub post office (SPO)	Post & Telegraph office (P&TO)	Village Pin Code	Telephones (Land lines)	Public call office (PCO)	Mobile phone coverage	Internet cafes/ Common service centre (CSC)	Private courier facility	Bus service (Public & Private)	Railway stations	Auto/Modified Autos	Taxis and Vans	Tractors	Cycle-pulled rickshaws(Manual & Machine driven)	Carts driven by animals	Sea /River ferry service
1	2	47	48	49	50	51	52	53	54	55	56	57	58	59	60	61	62	63	64	65	66	67
133	Chhewdhara	No	No	No	No	a	c	c	494228	c	c	Yes	c	c		c	c	c	c			b
134	Tuman	No	No	No	No	Yes	Yes	c	493992	c	c	Yes	c	c	Yes	c	c	c	Yes	Yes	Yes	
135	Pondi Gosai	No	No	No	No	a	c	c	493992	c	a	a	a	c	Yes	c	c	c	c			Yes
136	Amjhar	No	No	No	No	c	b	c	494228	a	c	b	c	c		c	c	c	Yes			Yes
137	Amali Bhauna	No	No	No	No	b	b	b	491228	b	b	Yes	b	b	Yes	c	b	b	Yes			Yes
138	Amaldiha	No	No	No	No	c	a	c	494229	a	a	Yes	c	c	Yes	c	c	c	Yes			Yes
139	Ghoghra																					
140	Dongar Tarai	No	No	No	No	a	c	a	494228	c	c	Yes	c	c		c	c	c	c			Yes
141	Dumarmuda	No	No	No	No	c	b	c	493992	Yes	c	Yes	c	c	Yes	c	c	c	Yes			Yes
142	Tanakhar	No	No	No	No	Yes	b	b	491228	Yes	Yes	Yes	b	b	Yes	c	Yes	Yes	Yes			Yes
143	Nagoi Kuteser	No	No	No	No	c	c	c	493992	Yes	c	Yes	c	c	Yes	c	c	c	Yes			Yes
144	Bartarai	No	No	No	No	b	b	b	494228	Yes	b	Yes	b	b		c	b	b	Yes			Yes
145	Panchdhar	No	No	No	No	c	a	c	493992	a	c	Yes	c	c	Yes	c	c	c	Yes			Yes
146	Chirri																					
147	Dadar	No	No	No	No	b	b	b	491228	a	b	b	b	b		c	c	b	b			b
148	Bhula Jheriya	No	No	No	No	c	b	c	494228	c	c	b	c	c		c	c	c	c			b
149	Barpali	No	No	No	No	Yes	a	a	491228	a	a	Yes	a	a	Yes	c	b	Yes	a			Yes
150	Charra	No	No	No	No	a	a	a	495552	a	a	Yes	a	a	Yes	c	c	a	a			Yes Yes
151	Patha	No	No	No	No	c	b	c	495453	Yes	c	c	c	c		c	c	c	Yes			Yes
152	Lalpur	No	No	No	No	Yes	c	Yes	495453	Yes	c	Yes	c	c	Yes	c	c	c	Yes			Yes
153	Bodanala	No	No	No	No	b	b	b	495453	c	c	c	c	c		c	c	c	c			Yes
154	Chhindmer	No	No	No	No		b	c	495453	b	c	b	c	c		c	c	c	Yes			Yes
155	Lepara	No	No	No	No	b	b		495119	Yes	Yes	Yes	b	b	Yes	c	c	b	Yes			Yes
156	Ringaniya	No	No	No	No	c	b	c	495453	b	b	b	c	c		c	c	c	Yes			Yes
157	Aitama	No	No	No	No	Yes	c	Yes	495453	Yes	Yes	Yes	c	c	Yes	c	c	c	c			Yes
158	Sarbhoka	No	No	No	No	c	c	c	495453	c	c	c	c	c		c	c	c	c			Yes
159	Bhulasidih	No	No	No	No	c	c	c	491559	c	c	c	c	c		c	c	c	Yes	Yes		Yes
160	Gadaghat	No	No	No	No	c	b	b	495450	b	b	Yes	b	c		c	c	c	c			Yes
161	Pondi	No	No	No	No	Yes			495119	Yes	Yes	Yes	c		Yes	c	c		Yes			Yes
162	Konkona	No	No	No	No	a	a	a	495552	a	a	a	a	a	Yes	c	c	a	Yes			Yes
163	Dhouramunda	No	No	No	No	b	b	b	494228	b	b	Yes	b	b		c	c	b	Yes			Yes
164	Bango	No	No	No	No	b	b	b	495453	b	b	Yes	b	b	Yes	c	c	b	b			Yes Yes
165	Nawapara	No	No	No	No	c	c	c	495445	c	c	c	c	c		c	c	c	c			Yes
166	Kendai	No	No	No	No	b	c	c	495445	c	c	c	c	c	Yes	c	c	c	Yes			Yes

Village connected to highways,village roads, banks & credit societies (If amenities available code - Yes is given, If not available within the village , the distance range code viz; a for < 5 Kms, b for 5-10 Kms and c for 10+ kms of nearest place where facility is available is given).

Availability of miscellaneous facilities (If amenities available code -Yes is given, I viz; a for < 5 Kms, b for 5-10 Kms and c for 10+ kms of nearest place where faci

68	69	70	71	72	73	74	75	76	77	78	79	80	81	82	83	84	85	86	87	88	89	90	91	Name village
Connected to national highway(NH)	Connected to state highway(SH)	Connected to major district road (MDR)	Connected to others district road	Pucca roads	Kutchcha roads	Water bounded macadam(WBM) roads	Navigable waterway (river/canal)(NW)	Footpaths (FP)	Commercial & Co-operative Banks	ATM	Agricultural Credit Societies	Self-Help Group (SHG)	Public distribution system (PDS) shop	Mandis / Regular market	Weekly Haat	Agricultural marketing society	Integrated Child Development Scheme (Nutritional Centres)	Anganwadi Centre (Nutritional Centres)	Others (Nutritional Centres)	ASHA (Accredited Social Health Activist)	Community centre with/without TV	Sports Field,	Sports Club / Recreation Centre	
c	c	c	c	c	Yes				c	c	b	Yes	a	c	a	c	c	Yes	Yes	Yes	Yes	Yes	Yes	Chhewdhara
c	Yes	c	Yes	Yes	Yes	Yes			c	c	Yes	Yes	Yes	c	Yes	c	c	Yes	Yes	Yes	c	Yes	c	Tuman
c	c	Yes	Yes		Yes	Yes	Yes		c	c	c	Yes	a	c	a	c	c	Yes	Yes	Yes	c	c	c	Pondi Gosai
c	c	b	Yes		Yes	b			c	c	c	Yes	b	c	a	c	c	Yes	Yes	Yes	b	c	c	Amjhar
c	b	b	b	Yes	Yes	Yes			b	b	c	Yes	b	c	c	c	c	Yes	Yes	Yes	b	b	b	Amali Bhauna
c	c	Yes	Yes	Yes	Yes	Yes			c	c	c	Yes	Yes	c	a	c	c	Yes	Yes	Yes	c	c	c	Amaldiha
																								Ghoghra
c	a	c	c	c	Yes				c	c	a	Yes	a	c	a	c	c	Yes	Yes	Yes	Yes	Yes	Yes	Dongar Tarai
c	c	Yes	Yes	Yes	Yes	Yes			c	c	c	Yes	a	c	c	c	c	Yes	Yes	Yes	c	c	c	Dumarmuda
c	Yes	Yes	Yes		Yes	Yes			b	b	b	Yes	a	b	b	b	b	Yes	Yes	Yes	b	Yes	b	Tanakhar
c	c	c	c	Yes	Yes	Yes			c	c	c	Yes	Yes	c	c	c	c	Yes	Yes	Yes	c	c	c	Nagoi Kuteser
c	c	b	b	Yes	Yes	Yes			b	b	b	Yes	a	b	b	b	c	Yes	Yes	Yes	b	b	b	Bartarai
c	c	Yes	Yes	Yes	Yes	Yes			c	c	c	Yes	a	c	b	c	c	Yes	Yes	Yes	a	c	c	Panchdhar
																								Chirri
c	b	b	a	a	Yes	a			b	b	c	b	b	c	b	b	b	a	Yes	Yes	b	b	b	Dadar
c	c	c	c	c	Yes				c	c	c	Yes	c	c	c	c	c	c	Yes	Yes	c	c	c	Bhula Jheriya
Yes	Yes	Yes	Yes	Yes	Yes	Yes	a		a	a	b	Yes	a	a	a	a	a	Yes	Yes	Yes	a	a	a	Barpali
c	Yes	Yes	Yes		Yes	Yes	Yes		a	Yes	a	Yes	c	c	a	c	a	Yes	Yes	Yes	a	a	a	Charra
c	c	c	b	b	Yes	b			c	c	c	Yes	Yes	c	b	c	c	Yes	Yes	Yes	c	c	c	Patha
c	c	c	c	Yes	Yes	Yes	c		c	c	c	Yes	Yes	c	Yes	c	c	Yes	Yes	Yes	c	Yes	Yes	Lalpur
c	c	c	a	a	Yes	a			c	c	c	Yes	a	c	b	c	c	Yes	Yes	Yes	c	c	c	Bodanala
c	c	c	b	b	Yes	Yes			c	c	c	Yes	a	b	b	c	c	Yes	Yes	Yes	c	c	c	Chhindmer
c	Yes	Yes	Yes	Yes	Yes	Yes			b	b	b	Yes	Yes	c	b	c	b	Yes	Yes	Yes	b	b	b	Lepara
a	c	c	c	Yes	Yes	Yes			c	c	c	Yes	Yes	c	b	c	c	Yes	Yes	Yes	c	c	c	Ringaniya
b	b	b	Yes	Yes	Yes	Yes			c	c	c	Yes	Yes	c	Yes	c	c	Yes	Yes	Yes	c	c	c	Aitama
c	c	c	Yes	Yes	Yes	Yes			c	c	c	Yes	Yes	c	Yes	c	c	Yes	Yes	Yes	c	c	c	Sarbhoka
c	c	c	Yes	Yes	Yes	Yes			c	c	c	Yes	Yes	c	c	c	c	Yes	Yes	Yes	c	c	c	Bhulasidih
c	c	c	b	b	Yes	b			c	c	c	Yes	a	c	b	c	c	Yes	Yes	Yes	c	c	c	Gadaghat
c	Yes	Yes		Yes	Yes			Yes	c	Yes	Yes	Yes	c	Yes	c	Yes	Yes	Yes	Yes	Yes	Yes	Yes	c	Pondi
Yes	Yes	Yes	Yes	Yes	Yes	Yes	Yes		a	a	c	Yes	Yes	c	b	c	b	Yes	Yes	Yes	a	a	a	Konkona
a	a	a	a	a	Yes	a			b	b	c	Yes	a	c	b	c	b	Yes	Yes	Yes	b	b	b	Dhouramunda
c	Yes	Yes	Yes		Yes	Yes	Yes		b	Yes	b	Yes	Yes	c	b	c	b	Yes	Yes	Yes	b	b	b	Bango
c	c	c	c	c	Yes	c			c	c	c	Yes	Yes	c	c	c	c	Yes	Yes	Yes	c	c	c	Nawapara
Yes	Yes	Yes	Yes	Yes	Yes	Yes			c	c	c	Yes	Yes	Yes	b	c	c	Yes	Yes	Yes	c	c	c	Kendai

If not available within the village, the distance range code (if electricity is available is given).													Availability of electricity (Yes/No)		Area under different types of land			
													Nearest Town					
1	2	92	93	94	95	96	97	98	99	100	101	102	103	104	105	106	107	
	Name village	Cinema / Video Hall	Public Library	Public Reading Room	Newspaper Supply	Assembly Polling station	Birth & Death Registration Office	Power Supply for Domestic Use (ED)	Power Supply for Agricultural Use (EAG)	Power Supply for Commercial Use (EC)	Power Supply for All Uses (EA)	Name	Distance range code i.e. a for < 5 Kms, b for 5-10 Kms and c for 10+ kms .	Forests	Area under Non-agricultural Uses	Barren and Un-cultivable land	Permanent Pastures and Other Grazing Lands	
133	Chhewdhara	Yes	Yes	Yes	Yes	Yes	a	Yes	No	No	No	Katghora	c	22.3	2	5.6	6.8	
134	Tuman	c	c	c	Yes	Yes	Yes	Yes	No	No	No	Katghora	c	180.5	8.3	15.2	52.7	
135	Pondi Gosai	c	c	a	c	Yes	a	Yes	No	No	No	Katghora	c	140.6	3.6	36.9	12.8	
136	Amjhar	c	c	b	c	Yes	b	Yes	No	No	No	Katghora	c	125.4	3.2	1.3	9.3	
137	Amali Bhauna	b	b	b	b	b	b	Yes	No	No	No	Katghora	b	57.2	1.8	6.8	4.8	
138	Amaldiha	c	c	Yes	c	Yes	Yes	Yes	No	No	No	Katghora	c	137.4	5	22.7	12.3	
139	Ghoghra											Katghora	c	7.2	0.3	12.4	4.3	
140	Dongar Tarai	Yes	Yes	Yes	Yes	Yes	Yes	Yes	No	No	No	Katghora	c	114.9	3.7	4.5	79.6	
141	Dumarmuda	c	c	a	Yes	a	a	Yes	No	No	No	Katghora	c	135.4	2.8	5.9	4.6	
142	Tanakhar	b	b	Yes	Yes	Yes	Yes	No	No	No	Yes	Katghora	b	685.7	8.7	7.2	23.8	
143	Nagoi Kuteser	c	c	Yes	c	Yes	Yes	Yes	No	No	No	Katghora	c	246.1	3.1	394.8	5.5	
144	Bartarai	c	c	a	c	Yes	a	Yes	No	No	No	Katghora	c	24.3	2.6	316.6	76	
145	Panchdhar	c	c	a	c	a	a	Yes	No	No	No	Katghora	c	136.3	1.2	7	3.4	
146	Chirri											Katghora	c	99.7	1.1	0	9.1	
147	Dadar	b	b	c	b	a	b	No	No	No	No	Katghora	c	0	0	0	3	
148	Bhula Jheriya	c	c	c	c	c	Yes	No	No	No	No	Katghora	c	14.5	0.8	0	1.2	
149	Barpali	a	a	a	Yes	Yes	a	Yes	No	No	No	Katghora	b	159.8	2.1	0	0.5	
150	Charra	a	a	a	Yes	Yes	a	No	No	No	Yes	Katghora	c	231.7	1.2	38.2	46	
151	Patha	c	c	Yes	c	Yes	Yes	No	No	No	Yes	Katghora	c	383.9	2.2	68	19.5	
152	Lalpur	c	c	c	Yes	Yes	Yes	No	No	No	Yes	Katghora	c	36.4	0.5	0	5.5	
153	Bodanala	c	c	c	c	Yes	a	No	No	No	No	Korba	c	684.9	2.2	109.8	5.9	
154	Chhindmer	c	c	Yes	c	a	a	Yes	No	No	No	Katghora	c	69.6	0.2	27.1	8.6	
155	Lepara	b	b	Yes	Yes	Yes	Yes	Yes	No	No	No	Katghora	c	1195.7	16	34	127.1	
156	Ringaniya	c	c	c	c	Yes	Yes	Yes	No	No	No	Katghora	c	583	2.5	2.2	0.7	
157	Aitama	c	c	c	Yes	Yes	Yes	Yes	No	No	No	Katghora	c	258.2	2.2	122.1	0.6	
158	Sarbhoka	c	c	c	c	Yes	Yes	Yes	No	No	No	Katghora	c	2006.5	3.3	48.7	16.1	
159	Bhulasidih	c	c	c	c	Yes	Yes	No	No	No	No	Korba	c	79.4	0	85.8	1.6	
160	Gadaghat	c	c	c	c	a	Yes	Yes	No	No	No	Korba	c	201.8	0.4	62.2	1.3	
161	Pondi	c	c	Yes	Yes	Yes	Yes	No	No	No	Yes	Katghora	c	316.2	14.8	34.8	28.5	
162	Konkona	a	a	Yes	Yes	Yes	Yes	No	No	No	Yes	Katghora	c	985.4	6.9	2271.4	54.7	
163	Dhouramunda	b	b	Yes	b	Yes	Yes	No	No	No	No	Katghora	c	0	1.2	25.4	58	
164	Bango	b	b	Yes	Yes	Yes	Yes	No	No	No	Yes	Katghora	c	19	3.2	310.6	4.9	
165	Nawapara	c	c	c	c	Yes	Yes	Yes	No	No	No	Katghora	c	179.1	0.4	0	0	
166	Kendai	c	c	Yes	Yes	Yes	Yes	Yes	No	No	No	Katghora	c	1926.7	4	10.6	16.3	

Land Use use (in hectares rounded up to one decimal place)											Name of three most important commodities manufactured			Name of Village	Serial Number	
Land Under Miscellaneous Tree Crops etc.	Culturable Waste Land	Fallow lands other than current fallows	Current Fallows	Net Area Sown	Total Irrigated Land Area	Total Un-irrigated Land Area	Canals (C)	Wells/Tube-wells(W/TW)	Tanks/Lakes(T/L)	Water Falls(WF)	Others(O)	First	Second			Third
108	109	110	111	112	113	114	115	116	117	118	119	120	121	122	2	1
0.1	8.7	12.1	17.1	44.5	2.7	41.8	0	0	0	0	0				Chewdhara	133
0	15.9	24.6	30.4	311.6	2.7	308.8	0	2.7	0	0	0				Tuman	134
0.4	9.4	14.2	23.7	121.4	3.3	118.1	0	0	0	0	3.3				Pondi Gosai	135
0	3	3.7	2.3	84.3	0.3	0	0.3	0	0	0	0				Amjhar	136
0	4	3.7	8.1	54.4	3.6	54.4	0	0.6	0	0	3				Amali Bhauna	137
0	6.8	9.8	15.4	131.7	6.2	131.7	0	1	0	0	5.2				Amaldiha	138
0	4.8	4	2	28.4	0.6	28.4	0	0	0	0	0.6				Ghoghra	139
0	5.3	4.3	4.3	173.5	0.2	173.5	0	0.2	0	0	0				Dongar Tarai	140
0	9.1	7.1	5.1	53.8	1.6	53.8	0	0	0	0	1.6				Dumarmuda	141
0	34	30	19.5	438.3	0.8	438.3	0	0.8	0	0	0				Tanakhar	142
0	24.4	21.1	12.9	106.8	2.3	106.1	0	0	0	0	2.3				Nagoi Kuteser	143
0	4.3	6.5	4.9	202.5	4.1	202.5	0	0	0	0	4.1				Bartarai	144
0	4.9	4.8	7.7	49.8	0.3	49.8	0	0.3	0	0	0				Panchdhar	145
0	0	0	0	15.3	0	15.3	0	0	0	0	0				Chirri	146
0	0	0	0	0.8	0	0.8	0	0	0	0	0				Dadar	147
0	1.9	1.6	1.9	21.6	0.1	21.6	0	0	0	0	0.1				Bhula Jheriya	148
0	5.1	6	6.2	87.3	0.2	89.6	0	0.2	0	0	0				Barpali	149
0	4.6	2.4	1.6	40.1	0.4	40.5	0	0.4	0	0	0				Charra	150
0	32.1	24.1	7.3	128.6	1.1	135.5	0	0	0	0	1.1				Patha	151
0	6.8	1	5.2	20.2	0.3	22.3	0	0.3	0	0	0				Lalpur	152
0	0	0	1.3	21.4	0.1	23.4	0	0.1	0	0	0				Bodanala	153
0	1.1	0.6	0.9	19.7	0.2	20.2	0	0.2	0	0	0				Chhindmer	154
0	20.9	15.3	3	301.2	4	311.3	0	4	0	0	0				Lepara	155
0	10.2	10.4	5.2	138	0.2	140.6	0	0.2	0	0	0				Ringaniya	156
0	0	0	0	0	0	0	0	0	0	0	0				Aitama	157
0	36.8	17.5	24.1	199.9	0.4	210.9	0	0.4	0	0	0				Sarbhoka	158
0	0	0	0.3	6.1	0	65.2	0	0	0	0	0				Bhulasidih	159
0	2.1	2.1	0.2	14.4	0.4	15	0	0.4	0	0	0				Gadaghat	160
0	31.1	31.7	13.6	251.4	2.5	260.8	0	2.5	0	0	0				Pondi	161
0	21	22.2	5.8	279.3	3.5	295.9	0	3.5	0	0	0				Konkona	162
0	0	0	0.4	18.6	0	18.6	0	0	0	0	0				Dhouramunda	163
0	20.3	16.1	5.3	152.3	2.2	155.3	0	2.2	0	0	0				Bango	164
0	19.4	11.6	9.6	113.7	0.2	115.5	0	0.2	0	0	0				Nawapara	165
0	5.4	7.9	0.7	245.3	4.8	240.5	0	2	0	0	2.8				Kendai	166

Sr.No.	Name village	Location code no.	Total area of the village (in hectares rounded up to one decimal place)	Total population (2011 census)	Number of households (2011 census)	Number of educational amenities available. (If not available within the village , the distance range code viz; a for < 5 Kms, b for 5-10 Kms and c for 10+ kms of nearest place where facility is available is given).													
						Pre-Primary school (PP)	Primary school (P)	Middle school (M)	Secondary School (S)	Senior Secondary school (SS)	Degree college of arts science & commerce (ASC)	Engineering college(EC)	Medical college (MC)	Management institute (MI)	Polytechnic (Pt)	Vocational training school /ITI	Non-formal training centre (NFTC)	Special school for disabled (SSD)	Others (specify)
1	2	3	4	5	6	7	8	9	10	11	12	13	14	15	16	17	18	19	20
167	Ketma	436090	415.9	218	50		1	a	a	a	c					c			
168	Dhajak	436091	608.3	1425	363		3	1	b	b	c	c			c	c			
169	Morga	436092	2160.7	1771	396	1	3	2	2	1	c				c	c			
170	Uchalenga	436093	944	743	188		1	1	b		c				c	c			
171	Khirati	436094	1534.8	753	189		2	a	a	a	c				c				
172	Sakho	436095	364.1	2435	618		6	a	b	b	a				c				
173	Arisiya	436096	1315.2	974	256		3	1			a								
174	Paturiyadand	436097	371.6	1055	251		1	1			c								
175	Madanpur	436098	538.6	363	96		1	1			c								
176	Puta	436099	772	638	146		1				c								
177	Thriama	436100	92.5	149	31		1		b	b	c	c			c	c			
178	Gidmudi	436101	226.4	594	138		1	1	b	b	c	c			c	c			
179	Nawapara	436102	95	258	59		1	b	c	c	c	c			c	c			
180	Khotkhurri	436103	113.8	336	76		1	b	c	c	c	c			c	c			
181	Thutipar	436104	162.1	823	207		2	1	b	b	c	c			c	c			
182	Katakachhar	436105	5.5	0	0														
183	Koda	436106	325.8	246	52	b	1	a	a	b	b	c	c		c	c	c	c	c
184	Gudarumuda	436107	370	624	156	b	1	1	b	b	b	c			c	c	c	c	c
185	Hathmar	436108	152	170	36	c	1	c	a	c	c	c	c	c	c	c			c
186	Banghiban	436109	269.2	666	174	b	2	1	a	b	b	c	b	c	c	c			c
187	Sirakikala	436110	664.7	590	140	c	1	1	b	c	c	c	c	c	c	c			c
188	Drrabhata	436111	608	793	200	b	2	1	b	b	b	c	c	c	c	c			c
189	Kenadad	436112	146.2	204	53	b	a	a	a	b	b	c	c	c	c	c	a		c
190	Ghuchapur	436113	252.1	453	115	b	2	1	a	b	b	c	c	c	c	c	a		c
191	Gharipakhana	436114	209.5	1004	238	b	3	1	1	b	b	c	c	c	c	c	1		c
192	Daganiya	436115	506.6	771	157	b	1	a	a	b	b	c	c		c	c			c
193	Rampur	436116	217.1	809	243	a	1	1	a	a	a	c	c	a	c	c	a		a
194	Amakhokhara	436117	565.2	1290	273	a	3	1	a	a	a	c	a		c	c	a	a	a
195	Mahora	436118	257	470	135		2	a	a	a	c	c	c	c	c	c	c	c	c
196	Nagoi	436119	312.1	1362	289	b	2	1	b	b	b	c	c		c	c	b		c
197	Kapubahra	436120	295.6	987	204	b	2	a	b	b	b	c	c		c	c	b		c
198	Sutra	436121	246.1	1391	315		1	1	b	b	b	c	c		b	b	b		c
199	Lakhanpur	436122	701.3	2409	568	b	4	1	b	b	b	c			c	c	c		c
200	Korbi	436123	324.4	961	227	b	1	1	a	a	b	c	c	c	c	c	c		c

Number of Medical Amenities available. (If not available within the village , the distance range code viz; a for < 5 Kms, b for 5-10 Kms and c for 10+ kms of nearest place where facility is available is given).					Number of Non-Government Medical Amenities available.					Availability of drinking water - Yes / No					Name village											
Community health centre (CHC)	Primary health centre (PHC)	Primary health sub centre (PHS)	Maternity and child welfare centre (MCW)	T.B. clinic (TBC)	Hospital-allopathic (HA)	Hospital-alternative medicine (HO)	Dispensary (D)	Veterinary hospital (VH)	Mobile health clinic (MHC)	Family welfare centre (FWC)	Charitable non Govt. hospital/Nursing home.	Medical practitioner with MBBS Degree	Medical practitioner with other degree	Medical practitioner with no degree		Traditional practitioner and faith healer .	Medicine Shop	Others	Tap water (Treated/Untreated)	Well water (Covered / Uncovered well)	Hand Pump	Tube wells / Bore well	Spring	River / Canal	Tank / Pond / Lake	Others
21	c	c	a	c				a	c	c	c	0	0	0	0	0	0	No	Yes	Yes	No	No	No	Yes	No	Ketma
22	c	c	b	b				b	c	c	c	0	0	0	0	0	0	No	Yes	Yes	No	No	Yes	Yes	No	Dhajak
23	c	l	l	c					c	c	c	0	0	0	0	0	0	No	Yes	Yes	No	No	No	No	No	Morga
24	c	c	b	c				b	c	c	c	0	0	0	0	0	0	No	Yes	Yes	No	No	No	No	No	Uchalenga
25	c	c	a	c				a	c	c	c	0	0	0	0	0	0	No	Yes	Yes	No	Yes	Yes	Yes	Yes	Khirati
26	c	c	l	c				c	c	c	c	0	0	0	0	0	0	No	Yes	Yes	No	Yes	Yes	No	No	Sakho
27	c	b	l						c	c	0	0	0	0	0	0	0	No	Yes	Yes	No	No	Yes	No	No	Arisiya
28	c	b	l						c	c	0	0	0	0	0	0	0	No	No	Yes	No	No	No	No	No	Paturiyadand
29	c	b							c	c	0	0	0	0	0	0	0	No	No	Yes	No	No	No	No	No	Madanpur
30	c	c	b	b					c	c	0	0	0	0	0	0	0	No	No	Yes	No	No	No	No	No	Puta
31	c	c							c	c	0	0	0	0	0	0	0	No	No	Yes	No	No	No	No	No	Thriama
32	c	c	c	c					c	c	0	0	0	0	0	0	0	No	Yes	Yes	No	No	Yes	No	No	Gidmudi
33	c	c	b	b					c	c	0	0	0	0	0	0	0	No	Yes	Yes	No	No	No	No	No	Nawapara
34	c	c	b	b					c	c	0	0	0	0	0	0	0	No	Yes	Yes	No	No	Yes	No	No	Khotkhurri
35	c	b	c	c					c	c	0	0	0	0	0	0	0	No	No	Yes	No	No	No	No	No	Thutipar
36																										Katakachhar
37	b	b	a	b	b			b	b	b	c	0	0	0	0	0	0	Yes	Yes	Yes	No	No	Yes	No	No	Koda
38	b	b	a	b	b			b	b	b	b	c	0	0	0	0	0	No	Yes	Yes	No	No	No	No	No	Gudarumuda
39	c	c	b	c	c			c	c	c	c	0	0	0	0	1	0	0	Yes	Yes	Yes	No	No	Yes	No	Hathmar
40	b	c	l	c	b			b	b	b	c	0	0	0	0	0	0	Yes	Yes	Yes	No	No	No	Yes	No	Banghiban
41	c	c	a	c	c			c	c	c	c	0	0	0	0	2	0	0	Yes	Yes	Yes	No	No	Yes	Yes	Sirakikala
42	b	c	b	c	b			b	b	b	c	0	0	0	2	3	0	0	Yes	Yes	Yes	No	No	No	No	Drrabhata
43	b	c	b	c	b			b	b	b	c	0	0	0	1	1	0	0	Yes	Yes	Yes	No	No	No	No	Kenadad
44	b	c	a	c	b			b	b	b	c	0	0	0	1	1	0	0	Yes	Yes	Yes	No	No	No	No	Ghuchapur
45	b	c	l	c	b			b	b	b	c	0	0	0	2	2	0	0	Yes	Yes	Yes	No	No	No	No	Gharipakhana
46	b	b	a	b	b			b	b	b	b	c	0	0	0	0	0	0	Yes	Yes	Yes	No	No	No	Yes	Daganiya
47	c	a	a	a	a			a	a	a	a	c	0	0	0	0	0	0	Yes	Yes	Yes	No	No	No	Yes	Rampur
48	a	a	a	a	a			a	a	a	a	c	0	0	0	0	0	0	No	Yes	Yes	No	No	Yes	Yes	Amakhokhara
49	c	l	l	c	c			c	c	b	c	0	0	0	0	2	0	0	No	Yes	Yes	No	No	Yes	Yes	Mahora
50	c	b	b	b	b			b	b	b	c	0	0	0	0	0	0	No	Yes	Yes	No	No	No	Yes	No	Nagoi
51	c	b	b	b	b			b	b	c	c	0	0	0	0	0	0	No	Yes	Yes	No	No	No	Yes	No	Kapubahra
52	c	b	l	b	b			b	b	b	c	0	0	0	0	0	0	No	Yes	Yes	No	No	No	Yes	No	Sutra
53	b	b	c	c	c			b	c	b	c	0	0	2	5	2	0	0	Yes	Yes	Yes	Yes	No	No	Yes	Lakhanpur
54	b	b	b	c	c			b	c	b	c	0	0	0	0	0	0	Yes	Yes	Yes	Yes	No	No	Yes	No	Korbi

Sr.No.	Name village	Availability of toilet & others Yes / No				Communication and transport facilities (If amenities available code -Yes is given except for Village Pin Code ,If not available within the village , the distance range code viz; a for < 5 Kms, b for 5-10 Kms and c for 10+ kms of nearest place where facility is available is given).																
		Community toilet including bath.	Community toilet excluding bath.	Rural sanitary mart or sanitary hardware outlet available near the village.	Community bio- gas or recycle of waste for productive use.	Post office(PO)	Sub post office (SPO)	Post & Telegraph office (P&TO)	Village Pin Code	Telephones (Land lines)	Public call office (PCO)	Mobile phone coverage	Internet cafes/ Common service centre (CSC)	Private courier facility	Bus service (Public & Private)	Railway stations	Auto/Modified Autos	Taxis and Vans	Tractors	Cycle-pulled rickshaws(Manual & Machine driven)	Carts driven by animals	Sea /River ferry service
1	2	47	48	49	50	51	52	53	54	55	56	57	58	59	60	61	62	63	64	65	66	67
167	Ketma	No	No	No	No	c	a	c	495445	c	c	c	c	c	Yes	c	c	c	c		b	
168	Dhajak	No	No	No	No	c	b	c	495445	c	c	c	c	c		c	c	c	c		Yes	
169	Morga	No	No	No	No	Yes	Yes	Yes	495445	c	c	c	c	c	Yes	Yes	c	Yes	Yes	Yes	Yes	
170	Uchalenga	No	No	No	No	c	c	c	495445	c	c	c	c	c		c	c	c	Yes	Yes	b	
171	Khirati	No	No	No	No	a	c	c	495445	Yes	Yes	c	c	c		c	c	c	Yes	Yes	Yes	
172	Sakho	No	No	No	No	c	c	c	495445	Yes	c	c	c	c		c	c	c	Yes	Yes	Yes	
173	Arisiya	No	No	No	No	b	c	c	495445	c	c	c	c	c		c	c	c	c		b	
174	Paturiyadand	No	No	No	No		a	c	495445	c	c	c	c	c		c	c	c	c		Yes	
175	Madanpur	No	No	No	No		Yes	c	495445	c	c	c	c	c	Yes	c	c	c	c		b	
176	Putra	No	No	No	No		b	c	495445	c	c	c	c	c	Yes	c	c	c	c		b	
177	Thriama	No	No	No	No	c	c	c	495445	c	c	c	c	c		c	c	c	c		b	
178	Gidmudi	No	No	No	No	b	c	c	495445	c	c	c	c	c		c	c	c	c		b	
179	Nawapara	No	No	No	No	c	c	c	492112	c	c	c	c	c		c	c	c	c		b	
180	Khotkhurri	No	No	No	No	c	c	c	495445	c	c	c	c	c		c	c	c	c		b	
181	Thutipipar	No	No	No	No	c	c	c	495445	c	c	c	c	c		c	c	c	c		b	
182	Katakachhar																					
183	Koda	No	No	No	No	b	a	b	495445	b	b	Yes	b	b		c	c	b	a		b	
184	Gudarumuda	No	No	No	No	b	a	b	495445	b	b	Yes	b	b		c	b	b	a		Yes	
185	Hathmar	No	No	No	No	a	c	c	495445	c	c	c	c	c		c	c	c	Yes		Yes	
186	Banghiban	No	No	No	No	Yes	b	b	495445	b	b	b	b	b		c	b	b	Yes		Yes	
187	Sirakikala	No	No	No	No	a	c	c	495445	c	c	c	c	c		c	c	c	Yes		Yes	
188	Drrabhata	No	No	No	No	Yes	b	b	495445	b	b	b	b	b		c	b	b	Yes		Yes	
189	Kenadad	No	No	No	No	a	b	b	495445	b	b	b	b	b		c	b	b	Yes		Yes	
190	Ghuchapur	No	No	No	No	a	b	b	495445	b	b	b	b	b		c	b	b	Yes		Yes	
191	Gharipakhana	No	No	No	No	a	b	b	495445	b	b	b	b	b		c	b	b	Yes		Yes	
192	Daganiya	No	No	No	No	b	a	b	495445	b	b	Yes	b	b		c	b	b	a		Yes	
193	Rampur	No	No	No	No	a	a	a	491228	Yes	a	Yes	a	a	Yes	c	a	a	Yes		Yes	
194	Amakhokhara	No	No	No	No	a	a	a	491228	a	a	Yes	a	a		a	a	a	Yes		Yes	
195	Mahora	No	No	No	No	b	c	b	495445	b	b	Yes	c	c		c	c	c	c		Yes	
196	Nagoi	No	No	No	No	b	b	b	495445	Yes	b	Yes	b	b		c	b	b	Yes		Yes	
197	Kapubahra	No	No	No	No	b	a	c	494442	Yes	b	Yes	b	b		c	b	b	Yes		Yes	
198	Sutra	No	No	No	No	b	Yes	b	494442	Yes	b	Yes	b	b	Yes	c	Yes	Yes	Yes	Yes	Yes	
199	Lakhanpur	No	No	No	No	b	b	b	494442	Yes	Yes	Yes	b	b	Yes	c	b	b	Yes	Yes	Yes	
200	Korbi	No	No	No	No	b	b	b	494442	b	b	Yes	b	b		c	b	b	Yes	Yes	Yes	

Village connected to highways,village roads, banks & credit societies (If amenities available code - Yes is given, If not available within the village , the distance range code viz; a for < 5 Kms, b for 5-10 Kms and c for 10+ kms of nearest place where facility is available is given).

Availability of miscellaneous facilities (If amenities available code -Yes is given, I viz; a for < 5 Kms, b for 5-10 Kms and c for 10+ kms of nearest place where faci

68	69	70	71	72	73	74	75	76	77	78	79	80	81	82	83	84	85	86	87	88	89	90	91	Name village
Connected to national highway(NH)	Connected to state highway(SH)	Connected to major district road (MDR)	Connected to others district road	Pucca roads	Kutchcha roads	Water bounded macadam(WBM) roads	Navigable waterway (river/canal)(NW)	Footpaths (FP)	Commercial & Co-operative Banks	ATM	Agricultural Credit Societies	Self-Help Group (SHG)	Public distribution system (PDS) shop	Mandis / Regular market	Weekly Haat	Agricultural marketing society	Integrated Child Development Scheme (Nutritional Centres)	Anganwadi Centre (Nutritional Centres)	Others (Nutritional Centres)	ASHA (Accredited Social Health Activist)	Community centre with/without TV	Sports Field,	Sports Club / Recreation Centre	
Yes	Yes	Yes	c	Yes	Yes				c	c	c	Yes	a	Yes	a	c	c	Yes	Yes	Yes	c	c	c	Ketma
b	c	c	c	Yes	Yes				c	c	c	Yes	b	b	b	c	c	Yes	Yes	Yes	c	c	c	Dhajak
Yes	Yes	Yes	Yes	Yes	Yes			Yes	c	c	c	Yes	Yes	Yes	Yes	c	c	Yes	Yes	Yes	c	Yes	c	Morga
b	b	b	b	Yes	Yes				c	c	c	Yes	a	Yes	b	c	c	Yes	Yes	Yes	c	c	c	Uchalenga
a	a	a	c	Yes	Yes	Yes			c	c	c	Yes	a	Yes	a	c	c	Yes	Yes	Yes	c	c	c	Khirati
c	c	c	Yes	Yes	Yes				c	c	c	Yes	Yes	c	c	c	c	Yes	Yes	Yes	c	c	c	Sakho
c	c	c	c	Yes	Yes	Yes			c	c	c	Yes	a	Yes	c	c	c	Yes	Yes	Yes	c	c	c	Arisiya
a	c	c	c	Yes	Yes				c	c	c	Yes	a	Yes	b	c	c	Yes	Yes	Yes	c	c	c	Paturiyadand
Yes	c	Yes	c	Yes	Yes				c	c	c	Yes	Yes	Yes	b	c	c	Yes	Yes	Yes	c	c	c	Madanpur
Yes	c	Yes	c	Yes	Yes				c	c	c	Yes	b	Yes	c	c	c	Yes	Yes	Yes	c	c	c	Puta
c	c	c	c	c	Yes				c	c	c	Yes	b	Yes	c	c	c	Yes	Yes	Yes	c	c	c	Thriama
b	c	c	c	Yes	Yes	Yes			c	c	c	Yes	b	Yes	c	c	c	Yes	Yes	Yes	c	c	c	Gidmudi
c	c	c	b	b	Yes				c	c	c	Yes	b	Yes	c	c	c	Yes	Yes	Yes	c	c	c	Nawapara
c	c	c	b	b	Yes				c	c	c	Yes	b	Yes	c	c	c	Yes	Yes	Yes	c	c	c	Khotkhurri
b	b	c	c	Yes	Yes	Yes			c	c	c	Yes	b	c	c	c	c	Yes	Yes	Yes	c	c	c	Thutipar
																								Katakachhar
b	c	b	b	b	Yes	b			b	b	b	Yes	a	b	b	b	c	Yes	Yes	a	c	c	c	Koda
c	c	b	b	b	Yes	Yes			b	b	b	Yes	Yes	b	b	b	c	Yes	Yes	Yes	b	c	c	Gударumuda
c	c	c	b	b	Yes	Yes	Yes		c	c	c	Yes	a	c	c	c	c	Yes	Yes	Yes	c	c	c	Hathmar
b	b	b	b	b	Yes	Yes	a		b	b	b	Yes	Yes	b	b	b	c	Yes	Yes	Yes	b	b	b	Banghiban
c	c	c	a	a	Yes	Yes	Yes		c	c	c	Yes	a	b	b	c	c	Yes	Yes	Yes	c	c	c	Sirakikala
b	b	b	a	a	Yes	a	b		b	b	b	Yes	Yes	b	b	b	c	Yes	Yes	Yes	b	b	b	Drrabhata
b	b	b	b	b	Yes	b	b		b	b	b	Yes	a	b	b	b	c	Yes	Yes	Yes	b	b	b	Kenadad
b	b	b	b	b	Yes	Yes	b		b	b	b	Yes	a	b	b	b	c	Yes	Yes	Yes	b	b	b	Ghuchapur
a	a	a	a	a	Yes	Yes	a		b	b	b	Yes	Yes	b	b	b	c	Yes	Yes	Yes	b	Yes	b	Gharipakhana
b	c	c	b	b	Yes	Yes			b	b	b	Yes	a	b	b	b	c	Yes	Yes	Yes	b	c	Yes	Daganiya
Yes	Yes	Yes	a	Yes	Yes	Yes			a	a	c	Yes	Yes	a	a	c	Yes	Yes	Yes	a	a	a	a	Rampur
a	a	a	a	Yes	Yes	Yes			a	a	a	Yes	a	a	a	a	a	Yes	Yes	Yes	a	a	a	Amakhokhara
c	b	c	c	c	Yes	Yes			c	c	b	Yes	a	c	a	a	c	Yes	Yes	c	c	c	c	Mahora
b	b	b	b	Yes	Yes	Yes			b	b	b	Yes	Yes	b	b	b	c	Yes	Yes	Yes	b	b	b	Nagoi
a	a	a	a	Yes	Yes	Yes	a		b	b	b	Yes	b	b	b	b	b	Yes	Yes	Yes	b	b	b	Kapubahra
Yes	Yes	Yes	Yes	Yes	Yes	Yes			b	b	b	Yes	Yes	b	Yes	b	c	Yes	Yes	Yes	b	b	b	Sutra
c	b	b	Yes	Yes	Yes	Yes			b	b	b	b	Yes	b	b	b	c	Yes	Yes	Yes	b	b	b	Lakhanpur
c	b	b	a	a	Yes	b			b	b	Yes	b	Yes	b	b	b	b	Yes	Yes	Yes	b	b	b	Korbi

f not available within the village , the distance range code
 ility is available is given).

Availability of
 electricity
 (Yes/No)

Nearest Town

Area under different types of land

1	2	92	93	94	95	96	97	98	99	100	101	102	103	104	105	106	107
Name village	Cinema / Video Hall	Public Library	Public Reading Room	Newspaper Supply	Assembly Polling station	Birth & Death Registration Office	Power Supply for Domestic Use (ED)	Power Supply for Agricultural Use (EAG)	Power Supply for Commercial Use (EC)	Power Supply for All Uses (EA)	Name	Distance range code i.e. a for < 5 Kms, b for 5-10 Kms and c for 10+ kms .	Forests	Area under Non-agricultural Uses	Barren and Un-cultivable land	Permanent Pastures and Other Grazing Lands	
167	Ketma	c	c	a	c	Yes	a	No	No	No	No	Katghora	c	305.4	0.9	0	44.2
168	Dhajak	c	c	Yes	c	Yes	b	No	No	No	No	Katghora	c	407.8	2.4	0	6.4
169	Morga	c	c	Yes	Yes	Yes	Yes	No	No	No	No	Katghora	c	1974.5	2.3	0	0
170	Uchalenga	c	c	a	c	Yes	a	No	No	No	No	Katghora	c	775.7	1.1	2.1	10
171	Khirati	c	c	Yes	c	Yes	Yes	No	No	No	No	Katghora	c	762.3	4.4	654.6	4.7
172	Sakho	c	c	Yes	c	Yes	Yes	No	No	No	No	Katghora	c	155	0.8	0	5.4
173	Arisiya	c	c	Yes	c	Yes	Yes	No	No	No	No	Katghora	c	1132.7	3.4	14.1	3
174	Paturiyadand	c	c	Yes	c	Yes	a	Yes	No	No	No	Katghora	c	156.8	0.9	0	5.4
175	Madanpur	c	c	Yes	c	Yes	Yes	No	No	No	No	Katghora	c	421.2	0.8	6.9	2.3
176	Puta	c	c	Yes	c	Yes	b	Yes	No	No	No	Katghora	c	623.2	3.6	17	10
177	Thriama	c	c	Yes	c	a	b	No	No	No	No	Katghora	c	73.9	0.6	0	0
178	Gidmudi	c	c	Yes	c	Yes	Yes	Yes	No	No	No	Katghora	c	122.6	0.4	0	0
179	Nawapara	c	c	Yes	c	Yes	Yes	Yes	No	No	No	Katghora	c	27	1.6	0	0
180	Khotkhurri	c	c	Yes	c	Yes	b	Yes	No	No	No	Katghora	c	90.6	0	0	0
181	Thutipar	c	c	Yes	c	Yes	b	Yes	No	No	No	Katghora	c	67.9	0.6	0	0
182	Katakachhar											Katghora	c	0	5.5	0	0
183	Koda	c	Yes	Yes	c	a	a	Yes	No	No	No	Korba	c	2.1	67	197	3.4
184	Gudarumuda	c	c	b	c	Yes	Yes	Yes	No	No	No	Korba	c	213.1	2.7	29.7	3.2
185	Hathmar	c	c	a	c	a	a	Yes	No	No	No	Katghora	c	92.8	21.7	0	2
186	Banghiban	b	b	Yes	b	Yes	Yes	Yes	No	No	No	Katghora	b	86.2	2.7	24.8	65.6
187	Sirakikala	c	c	a	c	Yes	a	Yes	No	No	No	Katghora	c	335.9	116.4	93.2	4.3
188	Drrabhata	b	b	b	b	Yes	b	Yes	No	No	No	Katghora	b	79.7	5	172.3	122.9
189	Kenadad	b	b	a	b	a	a	Yes	No	No	No	Katghora	b	6	4.6	76.4	2.6
190	Ghuchapur	b	b	a	b	Yes	a	Yes	No	No	No	Katghora	b	4	9	92.2	4
191	Gharipakhana	b	b	Yes	b	Yes	Yes	Yes	No	No	No	Katghora	b	26.9	4.6	35.8	10.2
192	Daganiya	c	c	Yes	c	Yes	a	Yes	No	No	No	Korba	c	206.5	7.4	27.9	17.4
193	Rampur	a	a	a	a	Yes	Yes	Yes	Yes	No	No	Katghora	a	83.6	4.1	11.5	12.6
194	Amakhokhara	a	a	a	a	Yes	a	Yes	No	No	No	Katghora	a	275	2.1	19.8	19.5
195	Mahora	c	c	c	c	Yes	Yes	Yes	Yes	No	No	Katghora	c	71.4	0.6	6.3	3.3
196	Nagoi	b	b	b	Yes	Yes	Yes	Yes	Yes	No	No	Katghora	b	28.7	6	20	14.7
197	Kapubahra	b	b	b	b	Yes	Yes	Yes	No	No	No	Katghora	b	106.1	2.4	9.9	6.2
198	Sutra	b	b	b	Yes	Yes	Yes	No	No	No	Yes	Katghora	b	136	8.4	0.1	3.6
199	Lakhanpur	b	b	Yes	Yes	Yes	Yes	No	No	No	Yes	Katghora	b	278	11	2.8	5
200	Korbi	b	b	Yes	Yes	Yes	Yes	Yes	No	No	No	Katghora	b	119.2	5.4	6.5	1

Land Use use (in hectares rounded up to one decimal place)												Name of three most important commodities manufactured			Name of Village	Serial Number
							Area irrigated by source (in hectare).					First	Second	Third		
Land Under Miscellaneous Tree Crops etc.	Culturable Waste Land	Fallow lands other than current fallows	Current Fallows	Net Area Sown	Total Irrigated Land Area	Total Un-irrigated Land Area	Canals (C)	Wells/Tube-wells(W/TW)	Tanks/Lakes(T/L)	Water Falls(WF)	Others(O)	First	Second	Third		
108	109	110	111	112	113	114	115	116	117	118	119	120	121	122	2	1
0	4.9	0.5	4.4	55.6	0.7	54.9	0	0	0	0	0.7				Ketma	167
0	11.6	8.8	3.5	167.8	2	165.8	0	0	0	0	2				Dhajak	168
0	16	0.9	6.1	161	1.9	159.1	0	0	0	0	1.9				Morga	169
0	9.2	8.7	13.3	123.9	3.2	120.7	0	0.2	0	0	3				Uchalenga	170
0	6.1	4.8	7	90.9	7.4	83.4	0	0.2	0	0	7.2				Khirati	171
0	0.7	2.1	0	200.1	5.2	195	0	0.4	0	0	4.8				Sakho	172
0	5.7	3.7	8.6	143.9	4.6	139.3	0	0	0	0	0				Arisiya	173
0	6.4	4.7	3	194.4	1	193.4	0	0	0	0	1				Paturiyadand	174
0	3.4	4.4	18	81.7	0.9	80.7	0	0	0	0	0.9				Madanpur	175
0	2.5	1.7	11	102.9	4.7	98.2	0	0.3	0	0	4.4				Puta	176
0	0	0.8	0	17.2	0.6	16.6	0	0	0	0	0.6				Thriama	177
0	7.4	6.9	5.1	84	4.7	79.2	0	0	0	0	4.7				Gidmudi	178
0	4.1	2.4	0	60	0.2	59.8	0	0	0	0	0.2				Nawapara	179
0	0.6	0.6	0.7	21.3	3.6	17.8	0	0	0	0	3.6				Khotkhurri	180
0	4.7	5.4	4.5	79.1	95	78.2	0	0	0	0	95				Thutipar	181
0	0	0	0	0	0	0	0	0	0	0	0				Katakachhar	182
0	3.1	13.4	4.5	35.1	1.5	37.2	0	0	0	0	1.5				Koda	183
0	3.4	8.6	5.2	104	0.5	104.4	0	0.5	0	0	0				Gudarumuda	184
0	2	3.1	3	27.5	0.9	28.6	0	0.3	0	0	0.6				Hathmar	185
0	3.4	8.1	3.8	74.6	1.4	75.1	0	1.4	0	0	0				Banghiban	186
0	11.8	14.2	12	76.9	1.2	77.9	0	0.6	0	0	0.6				Sirakikala	187
0	15.4	16.7	15.6	180.4	0.6	181.1	0	0.6	0	0	0				Drrabhata	188
0	1	4.6	2.1	49	0.4	49.7	0	0.4	0	0	0				Kenadad	189
0	20.3	30.1	23.4	69	0.5	69.4	0	0.5	0	0	0				Ghuchapur	190
0	5.8	13.3	8	105	55	111.7	0	55	0	0	0				Gharipakhana	191
0.1	9.2	27.6	24.3	186.4	0.7	187.9	0	0.7	0	0	0				Daganiya	192
0	9.8	10.8	7.3	77.5	0.1	77.4	0	0.1	0	0	0				Rampur	193
0	26.5	30.4	26	166	2.2	163.8	0	1	0	0	1.2				Amakhokhara	194
0	7.4	10.5	13	144.4	0.2	144.2	0	0.2	0	0	0				Mahora	195
0.3	12.6	3.3	10.4	216.2	19.4	196.8	0	16.2	0	0	3.2				Nagoi	196
0	2.5	3.7	2.7	162.2	14.8	147.4	0	11.6	0	0	3.2				Kapubahra	197
0	1.3	3	7.3	86.6	1.8	84.7	0	1.8	0	0	0				Sutra	198
0.8	106.1	66.7	16.5	214.4	2.6	211.8	0	2.6	0	0	0				Lakhanpur	199
0	21.2	3.2	7.7	160.3	2.8	157.5	0	0	0	0	2.8				Korbi	200

Sr.No.	Name village	Location code no.	Total area of the village (in hectares rounded up to one decimal place)	Total population (2011 census)	Number of households (2011 census)	Number of educational amenities available. (If not available within the village , the distance range code viz; a for < 5 Kms, b for 5-10 Kms and c for 10+ kms of nearest place where facility is available is given).													
						Pre-Primary school (PP)	Primary school (P)	Middle school (M)	Secondary School (S)	Senior Secondary school (SS)	Degree college of arts science & commerce (ASC)	Engineering college(EC)	Medical college (MC)	Management institute (MI)	Polytechnic (Pt)	Vocational training school /ITI	Non-formal training centre (NFTC)	Special school for disabled (SSD)	Others (specify)
1	2	3	4	5	6	7	8	9	10	11	12	13	14	15	16	17	18	19	20
201	Muddhowa	436124	108.4	384	95	a	1	a	a	a	b	c	c	c	c	c	c	c	c
202	Singhiya	436125	217.4	615	141		2	1	1	1	b	c	c	c	c	c	c	c	c
203	Karra	436126	111.5	449	103	b	1	a	a	b	b	c	c	c	c	c	c	c	c
204	Kowatal	436127	106.6	232	57	c	1	a	a	a	c	c	c	c	c	c	c	c	c
205	Bhawar	436128	73.6	429	101		1	1	a	a	c	c	c	c	c	c	c	c	c
206	Sepat	436129	83.5	205	44	c	1	a	a	a	c	c	c	c	c	c	c	c	c
207	Bijhra	436130	513.9	2472	573	c	1	1	1	1	c	c	c	c	c	c			
208	Sonpuri	436131	153.5	99	25	c	a	a	a	a	c	c	c	c	c	c	c	c	c
209	Pandripani	436132	149.2	191	48	c	1	b	b	b	c	c	c	c	c	c	c	c	c
210	Malda	436133	361.9	1267	252		1	1	a	a	b		c	c	c	c	c	c	c
211	Lodibahra	436134	41	71	17	c	a	a	a		c	c	c		c	c			c
212	Achankpur	436135	137.6	415	88	b	1	1	b	b	c	c	c	c	c	c	c	c	c
Block T O T A L :			126280	188783	44125	24	374	149	23	10	2	0	1	0	2	3	8	5	0

Number of Medical Amenities available. (If not available within the village , the distance range code viz; a for < 5 Kms, b for 5-10 Kms and c for 10+ kms of nearest place where facility is available is given).										Number of Non-Government Medical Amenities available.								Availability of drinking water - Yes / No								Name village
21	22	23	24	25	26	27	28	29	30	31	32	33	34	35	36	37	38	39	40	41	42	43	44	45	46	
Community health centre (CHC)	Primary health centre (PHC)	Primary health sub centre (PHS)	Maternity and child welfare centre (MCW)	T.B. clinic (TBC)	Hospital-allopathic (HA)	Hospital-alternative medicine (HO)	Dispensary (D)	Veterinary hospital (VH)	Mobile health clinic (MHC)	Family welfare centre (FWC)	Charitable non Govt. hospital/Nursing home.	Medical practitioner with MBBS Degree	Medical practitioner with other degree	Medical practitioner with no degree	Traditional practitioner and faith healer .	Medicine Shop	Others	Tap water (Treated/Untreated)	Well water (Covered / Uncovered well)	Hand Pump	Tube wells / Bore well	Spring	River / Canal	Tank / Pond / Lake	Others	
b	b	b	c	c	b	b	b	c	c	0	0	0	0	0	0	0	0	No	Yes	Yes	No	No	No	Yes	No	Muddhowa
b	b	b	c	c	b	c	b	c	c	0	0	0	0	0	0	0	0	Yes	Yes	Yes	Yes	No	No	Yes	No	Singhiya
b	b	a	a	b	b	b	a	b	c	0	0	0	0	0	0	0	0	Yes	Yes	Yes	No	No	No	Yes	No	Karra
c	c	a	c	c	c	c	a	c	c	0	0	0	0	0	1	0	0	No	Yes	Yes	No	No	No	Yes	No	Kowatal
c	c	a	c	c	c	c	a	c	c	0	0	0	0	0	2	0	0	No	Yes	Yes	No	No	No	Yes	No	Bhawar
c	c	a	c	c	c	c	a	c	c	0	0	0	0	0	1	0	0	No	Yes	Yes	No	No	No	Yes	No	Sepat
c	c	l	c	c	c	c	c	c	c	0	0	0	0	0	2	0	0	No	Yes	Yes	Yes	No	Yes	Yes	No	Bijhra
c	c	b	c	c	c	c	a	c	c	0	0	0	0	0	0	0	0	No	Yes	Yes	No	No	No	Yes	No	Sonpuri
c	c	b	c	c	c	c	b	c	c	0	0	0	0	0	0	0	0	No	Yes	Yes	No	No	No	Yes	No	Pandripani
c	c	a	a	c			a	c	c	0	0	0	0	0	0	0	0	Yes	Yes	Yes	No	No	No	Yes	No	Malda
c	c	a	a	c	c	c	a	c	c	0	0	0	0	0	0	0	0	No	No	Yes	No	No	No	No	No	Lodibahra
c	c	c	c	c	c	c	c	c	c	0	0	0	0	0	0	0	0	No	Yes	Yes	No	No	No	Yes	No	Achankpur
1	9	45	7	2	0	1	3	8	1	0	4	13	15	40	104	20	0	65	192	205	14	20	86	146	0	Block T O T A L :

Sr.No.	Name village	Availability of toilet & others Yes / No				Communication and transport facilities (If amenities available code -Yes is given except for Village Pin Code ,If not available within the village , the distance range code viz; a for < 5 Kms, b for 5-10 Kms and c for 10+ kms of nearest place where facility is available is given).																
		Community toilet including bath.	Community toilet excluding bath.	Rural sanitary mart or sanitary hardware outlet available near the village.	Community bio- gas or recycle of waste for productive use.	Post office(PO)	Sub post office (SPO)	Post & Telegraph office (P&TO)	Village Pin Code	Telephones (Land lines)	Public call office (PCO)	Mobile phone coverage	Internet cafes/ Common service centre (CSC)	Private courier facility	Bus service (Public & Private)	Railway stations	Auto/Modified Autos	Taxis and Vans	Tractors	Cycle-pulled rickshaws(Manual & Machine driven)	Carts driven by animals	Sea /River ferry service
1	2	47	48	49	50	51	52	53	54	55	56	57	58	59	60	61	62	63	64	65	66	67
201	Muddhowa	No	No	No	No	b	b	b	494442	b	b	Yes	b	b		c	b	b	b	Yes	Yes	
202	Singhiya	No	No	No	No	b	b	b	495445	b	b	Yes	b	b	Yes	c	b	b	Yes	Yes	Yes	
203	Karra	No	No	No	No	b	a	b	495445	b	b	a	b	b		c	b	b	a	Yes	Yes	
204	Kowatal	No	No	No	No	b	c	b	495684	Yes	b	Yes	c	c		c	c	c	b		Yes	
205	Bhawar	No	No	No	No	a	c	a	495445	Yes	c	Yes	c	c		c	c	c	c		Yes	
206	Sepat	No	No	No	No	a	c	a	495445	c	c	Yes	c	c		c	c	c	c		b	
207	Bijhra	No	No	No	No	Yes	c	Yes	495445	Yes	Yes	Yes	c	c	Yes	c	c	c	Yes		Yes	
208	Sonpuri	No	No	No	No	a	c	a	495684	Yes	a	Yes	c	c	Yes	c	c	c	Yes		b	
209	Pandripani	No	No	No	No	b	c	b	495674	c	b	Yes	c	c		c	c	c	b		Yes	
210	Malda	No	No	No	No	Yes	a	b	495445	b	b	a	b	b		c	c	b	a		Yes	
211	Lodibahra	No	No	No	No	b	a	b	494446	b	b	b	b	b		b	b	b	b		Yes	
212	Achankpur	No	No	No	No	c	b	c	495445	b	b	Yes	b	b		c	b	b	b		Yes	
Block T O T A L :		6	6	2	0	25	12	7	209	44	13	70	2	4	89	1	4	16	71	27	126	2

Village connected to highways,village roads, banks & credit societies (If amenities available code - Yes is given, If not available within the village , the distance range code viz; a for < 5 Kms, b for 5-10 Kms and c for 10+ kms of nearest place where facility is available is given).

Availability of miscellaneous facilities (If amenities available code -Yes is given, If not available within the village , the distance range code viz; a for < 5 Kms, b for 5-10 Kms and c for 10+ kms of nearest place where facility is available is given).

68	69	70	71	72	73	74	75	76	77	78	79	80	81	82	83	84	85	86	87	88	89	90	91	
Connected to national highway(NH)	Connected to state highway(SH)	Connected to major district road (MDR)	Connected to others district road	Pucca roads	Kutchcha roads	Water bounded macadam(WBM) roads	Navigable waterway (river/canal)(NW)	Footpaths (FP)	Commercial & Co-operative Banks	ATM	Agricultural Credit Societies	Self-Help Group (SHG)	Public distribution system (PDS) shop	Mandis / Regular market	Weekly Haat	Agricultural marketing society	Integrated Child Development Scheme (Nutritional Centres)	Anganwadi Centre (Nutritional Centres)	Others (Nutritional Centres)	ASHA (Accredited Social Health Activist)	Community centre with/without TV	Sports Field,	Sports Club / Recreation Centre	Name village
b	a	b	a	a	Yes	a	a	c	c	c	c	b	a	b	a	b	b	Yes	Yes	Yes	b	b	b	Muddhowa
c	Yes	Yes	Yes	Yes	Yes	b		b	b	b	b	Yes	b	Yes	b	b	Yes	Yes	Yes	b	Yes	b		Singhiya
b	a	b	a	a	Yes	Yes		b	b	b	b	a	b	b	b	Yes	Yes	Yes	Yes	Yes	a	b		Karra
b	b	b	b	Yes	Yes			c	c	c	Yes	a	c	b	b	c	Yes	Yes	Yes	Yes	Yes	Yes	Yes	Kowatal
c	a	c	c	c	Yes	Yes		c	c	a	Yes	Yes	c	Yes	c	c	Yes	Yes	Yes	Yes	Yes	Yes	Yes	Bhawar
c	a	c	c	c	Yes			c	c	a	Yes	a	c	a	c	c	Yes	Yes	Yes	Yes	Yes	Yes	Yes	Sepat
b	Yes	Yes	Yes	Yes	Yes	Yes		c	c	Yes	Yes	Yes	c	Yes	Yes	c	Yes	Yes	Yes	Yes	Yes	Yes	Yes	Bijhra
b	Yes	c	c	c	Yes			c	c	c	Yes	a	c	a	a	c	Yes	Yes	Yes	Yes	Yes	Yes	Yes	Sonpuri
b	b	b	c	Yes				c	c	c	Yes	b	c	b	b	c	Yes	Yes	Yes	Yes	Yes	Yes	Yes	Pandripani
b	b	b	a	a	Yes	Yes		b	b	b	Yes	Yes	b	b	b	b	Yes	Yes	Yes	Yes	Yes	Yes	Yes	Malda
c	c	b	a	a	Yes	Yes		b	b	b	a	a	b	b	b	b	b	b	Yes	b	b	b	b	Lodibahra
b	b	b	b	b	Yes		a	c	c	c	b	b	b	b	b	b	b	Yes	Yes	Yes	b	b	b	Achankpur
16	34	61	75	99	176	121	44	11	8	2	9	180	107	43	34	25	26	192	209	194	38	56	40	Block T O T A L :

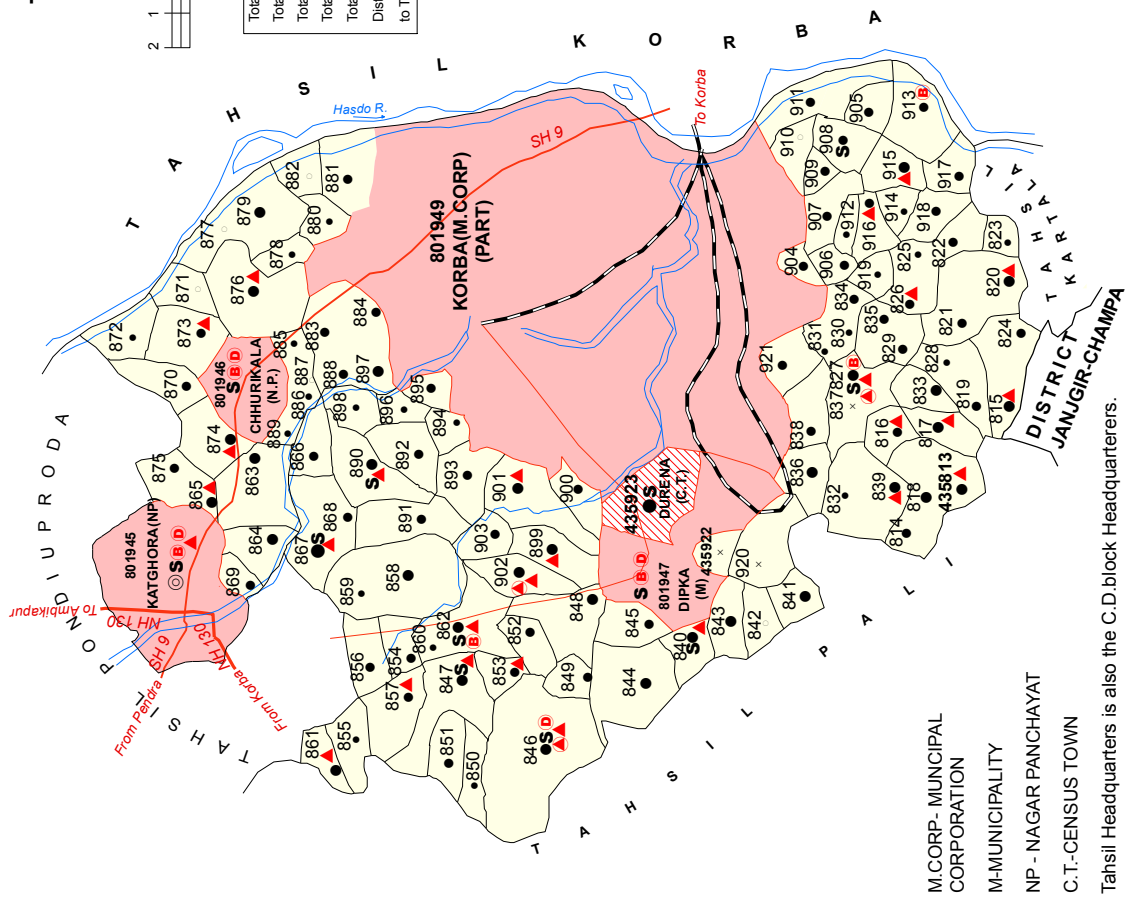
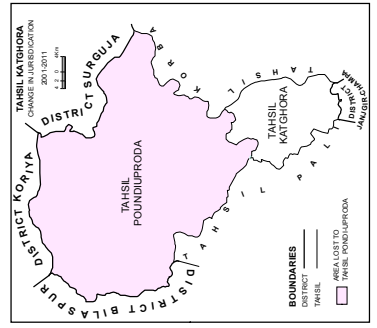
f not available within the village , the distance range code ility is available is given).											Availability of electricity (Yes/No)		Nearest Town		Area under different types of land			
1	2	92	93	94	95	96	97	98	99	100	101	102	103	104	105	106	107	
Name village	Cinema / Video Hall	Public Library	Public Reading Room	Newspaper Supply	Assembly Polling station	Birth & Death Registration Office	Power Supply for Domestic Use (ED)	Power Supply for Agricultural Use (EAG)	Power Supply for Commercial Use (EC)	Power Supply for All Uses (EA)	Name	Distance range code i.e. a for < 5 Kms, b for 5-10 Kms and c for 10+ kms .	Forests	Area under Non-agricultural Uses	Barren and Un-cultivable land	Permanent Pastures and Other Grazing Lands		
201	Muddhowa	b	b	a	b	a	a	Yes	No	No	No	Katghora	b	32.1	2	0.9	5.5	
202	Singhiya	b	b	Yes	Yes	Yes	Yes	Yes	Yes	No	No	Katghora	b	73.3	3.7	1.4	1.3	
203	Karra	Yes	Yes	Yes	Yes	Yes	Yes	Yes	No	No	No	Katghora	b	13.8	2.6	0.1	0.6	
204	Kowatal	Yes	Yes	Yes	Yes	Yes	Yes	Yes	No	No	No	Katghora	c	24.7	3.8	0.5	6.3	
205	Bhawar	Yes	Yes	Yes	Yes	Yes	Yes	Yes	No	No	No	Katghora	c	0	1	0	6.2	
206	Sepat	Yes	Yes	Yes	Yes	Yes	Yes	Yes	No	No	No	Katghora	c	0	1.3	3.1	7.4	
207	Bijhra	Yes	Yes	Yes	Yes	Yes	Yes	Yes	No	No	No	Katghora	c	166.7	14.7	12.7	42.4	
208	Sonpuri	Yes	Yes	a	Yes	a	a	Yes	No	No	No	Katghora	c	0	2.8	4.5	1.9	
209	Pandripani	Yes	Yes	b	Yes	b	b	Yes	No	No	No	Katghora	c	92.9	2.3	0	2.3	
210	Malda	Yes	Yes	Yes	Yes	Yes	Yes	Yes	No	No	No	Katghora	b	123.4	3.3	1.4	16.1	
211	Lodibahra	c	c	b	c	b	b	Yes	No	No	No	Katghora	c	0	0.3	0	17.2	
212	Achankpur	b	b	b	b	b	b	Yes	No	No	No	Katghora	b	6.4	2.3	1.2	2.4	
Block T O T A L :		26	43	103	82	180	143	158	5	0	14	0	0	71266.8	2187.7	12394.8	5144.4	

Land Use use (in hectares rounded up to one decimal place)													Area irrigated by source (in hectare).			Name of three most important commodities manufactured			Name of Village	Serial Number
Land Under Miscellaneous Tree Crops etc.	Culturable Waste Land	Fallow lands other than current fallows	Current Fallows	Net Area Sown	Total Irrigated Land Area	Total Un-irrigated Land Area	Canals (C)	Wells/Tube-wells(W/TW)	Tanks/Lakes(T/L)	Water Falls(WF)	Others(O)	First	Second	Third						
108	109	110	111	112	113	114	115	116	117	118	119	120	121	122	2	1				
0	6.3	4.6	4.9	52	0.5	51.6	0	0.5	0	0	0				Muddhowa	201				
0.9	4.8	5.5	3	123.4	2.6	120.8	0	0	0	0	2.6				Singhiya	202				
4.8	5.2	4.4	79.2	0.7	79.2	0	0	0.7	0	0	0				Karra	203				
0	7.4	3.1	10.5	50.3	1.2	49	0	0	0	0	1.2				Kowatal	204				
0	3.1	1.4	0.7	61.2	8.9	52.4	0	0	0	0	8.9				Bhawar	205				
0	3.8	3.5	1.6	62.7	4.9	57.8	0	0	0	0	4.9				Sepat	206				
0.7	7.6	13.8	6.8	248.6	7	241.6	0	0	0	0	7				Bijhra	207				
0	15	13.6	14.8	100.8	0.8	100	0	0	0	0	0.8				Sonpuri	208				
0	1.6	3	2.3	44.8	2.8	42	0	0	0	0	2.8				Pandripani	209				
0	9.4	6.8	6.4	195.1	6.7	188.4	0	1	0	0	5.7				Malda	210				
0	1.4	0.5	0.8	20.8	0.4	20.4	0	0	0	0	0.4				Lodibahra	211				
0	8.9	6.4	5.8	104.2	0.7	103.5	0	0	0	0	0.7				Achankpur	212				
23.3	1927	1695	1771.1	29867.3	1227	29741.6	1	386	11.4	0.4					Block T O T A L :					

INDIA
 CHHATTISGARH
TAHSIL KATGHORA
 C.D.BLOCK KATGHORA
 DISTRICT KORBA



Total Number of C.D Block01
Total Number of Towns04
Total Number of Villages110
Total Area (in sq.km)471.16
Total Population304058
Distance from District Headquarters to Tahsil Headquarters30 Kms.



M.CORP - MUNICIPAL CORPORATION
 M-MUNICIPALITY
 NP - NAGAR PANCHAYAT
 C.T.-CENSUS TOWN

Tahsil Headquarters is also the C.D.block Headquarters.
 C.D Block boundary of Katghora is Co-terminus with Tahsil boundary, excluding statutory towns.

- BOUNDARY/DISTRICT
- .. TAHSIL
- .. VILLAGE WITH MDDC CODE 435919
- HEADQUARTERS : TAHSIL
- POPULATION SIZE OF VILLAGE: BELOW 200, 200-499,500-999,1000-4999,5000 AND ABOVE
- UNINHABITED VILLAGE WITH MDDC CODE 435837
- STATUTORY TOWN WITH MDDC LOCATION CODE
- CENSUS TOWN WITH MDDC CODE 801949
- NATIONAL HIGHWAY 435923
- STATE HIGHWAY NH 130
- IMPORTANT METALLED ROADS SH 9
- RAILWAY LINE : BROAD GAUGE
- RIVER AND STREAM
- HIGH SCHOOL/WINTER COLLEGE S
- BANK B
- DISPENSARY D
- PRIMARY HEALTH CENTRE ▲
- OTHER MEDICAL SERVICES ▲

Alphabetical list of Villages alongwith location code 2001 and 2011

Serial No.	Name of Village	2011 Census MDDS Code Number	2001 Location Code Number
1	2	3	4
Name of CD Block: KATGHORA (0043)			
Name of Sub-Dist: Katghora (0001)			
1	Abhaypur	435859	00493700
2	Akharapali	435828	00490500
3	Amarpur	435856	00493400
4	Amgaon	435912	00499100
5	Arda	435890	00496900
6	Bahanpath	435838	00491500
7	Bancher	435886	00496500
8	Barbhatta	435831	00490800
9	Bareli	435920	
10	Barkuta	435910	00498900
11	Basantpur	435851	00492900
12	Bata	435916	00499500
13	Batari	435844	00492100
14	Beltikri	435843	00492000
15	Bhalpahri	435917	00499600
16	Bharrakuda	435819	00489600
17	Bhathora	435921	
18	Bhatikuda	435824	00490100
19	Bhejenara	435891	00497000
20	Bhilaibazar	435827	00490400
21	Binjhri	435845	00492200
22	Birda	435820	00489700
23	Birkona	435894	00497300
24	Birwat	435885	00496400
25	Bisanpur	435875	00495400
26	Bundeli	435903	00498200
27	Chainpur	435823	00490000
28	Chakabuda	435902	00498100
29	Chhindpur	435816	00489300
30	Chhirhut	435888	00496700
31	Chhurikhurd	435873	00495200
32	Churrail	435906	00498500
33	Darri	435817	00489400
34	Dewari	435901	00498000
35	Dewgaon	435848	00492600
36	Dhanras	435876	00495500
37	Dhapdhap	435868	00494600
38	Dhawaipur	435864	00494200
39	Dhelwadih	435867	00494500
40	Dindolbhatta	435884	00496300
41	Dokarikhar	435860	00493800

Serial No.	Name of Village	2011 Census MDDS Code Number	2001 Location Code Number
1	2	3	4
42	Dondkadhari	435887	00496600
43	Dongari	435847	00492500
44	Dudga	435869	00494700
45	Fuljhar	435849	00492700
46	Gangdei	435821	00489800
47	Gangpur	435870	00494900
48	Ghamota	435877	00495600
49	Ghanadabri	435914	00499300
50	Ghanakachhar	435898	00497700
51	Ghatmuda	435837	00491400
52	Ghorapath	435871	00495000
53	Gunchapur	435855	00493300
54	Hardikala	435835	00491200
55	Harrabhatta	435892	00497100
56	Hukra	435865	00494300
57	Jammimuda	435896	00497500
58	Japeli	435915	00499400
59	Jatangpur	435889	00496800
60	Jawali	435862	00494000
61	Jenjra	435863	00494100
62	Jhabar	435840	00491700
63	Jhabu	435882	00496100
64	Jhal Kachhar	435850	00492800
65	Jhingatpur	435842	00491900
66	Jhora	435872	00495100
67	Junadih	435922	
68	Kanberi	435913	00499200
69	Kanhyabhatta	435825	00490200
70	Kasaipali	435899	00497800
71	Kasrenga	435866	00494400
72	Katkidabri	435814	00489100
73	Katsira	435815	00489200
74	Keshla	435829	00490600
75	Khairbhavna	435905	00498400
76	Khodri	435904	00498300
77	Kolihamuda	435852	00493000
78	Korai	435900	00497900
79	Lotlota	435879	00495800
80	Madwamahuwa	435880	00495900
81	Mahuwadih	435833	00491000
82	Malgaon	435841	00491800
83	Mohanpur	435861	00493900
84	Mudhali	435813	00489000
85	Mudhali	435853	00493100
86	Mudiyandar	435832	00490900

VILLAGE AND TOWN DIRECTORY

Serial No.	Name of Village	2011 Census MDDS Code Number	2001 Location Code Number
1	2	3	4
87	Nawagaon	435826	00490300
88	Nawagaon Kalan	435881	00496000
89	Nawapara	435818	00489500
90	Padhnia	435908	00498700
91	Pali	435909	00498800
92	Pandripani	435830	00490700
93	Pandripani	435883	00496200
94	Paun Sara	435895	00497400
95	Pondi	435836	00491300
96	Purenakhar	435878	00495700
97	Ral	435857	00493500
98	Raliya	435839	00491600
99	Rangbel	435918	00499700
100	Ranjna	435846	00492400
101	Risdi	435907	00498600
102	Salora	435834	00491100
103	Salora	435874	00495300
104	Saraisingar	435822	00489900
105	Singhali	435858	00493600
106	Sirbida	435919	00499800
107	Sonpuri	435911	00499000
108	Suklakhari	435893	00497200
109	Telsara	435897	00497600
110	Vijaypur	435854	00493200

CENSUS OF INDIA 2011
AMENITIES AND

Name of District:- Korba

Name of CD Block:-KATGHORA

Sr.No.	Name village	Location code no.	Total area of the village (in hectares rounded up to one decimal place)	Total population (2011 census)	Number of households (2011 census)	Number of educational amenities available. (If not available within the village , the distance range code viz: a for < 5 Kms, b for 5-10 Kms and c for 10+ kms of nearest place where facility is available is given).														
						Pre-Primary school (PP)	Primary school (P)	Middle school (M)	Secondary School (S)	Senior Secondary school (SS)	Degree college of arts science & commerce (ASC)	Engineering college(EC)	Medical college (MC)	Management institute (MI)	Polytechnic (Pt)	Vocational training school /ITI	Non-formal training centre (NFTC)	Special school for disabled (SSD)	Others (specify)	
1	2	3	4	5	6	7	8	9	10	11	12	13	14	15	16	17	18	19	20	
1	Mudhali	435813	407	1930	489	b	3	2	b	b	c	c	c	c	c	c			c	
2	Katkidabri	435814	163	690	151	a	2	a	a	a	b	c	c	c	c	c	c	c	c	
3	Katsira	435815	458	1503	405	b	2	1	b	b	c	c	c		c	c	c	c	c	
4	Chhindpur	435816	150.9	960	254	a	1	1	a	b	b	c	c	c	c	c			c	
5	Darri	435817	348	1310	292	b	3	2	b	b	c	c	c	c	c	c			c	
6	Nawapara	435818	274.2	1022	242	b	1	1	b	b	b	c	c	c	c	c	c	c	c	
7	Bharrakuda	435819	226	644	146	b	1	a	b	b	c	c	c	c	c			c		
8	Birda	435820	403	1127	312	b	2	1	b	b	c	c	c	c	c	c			c	
9	Gangdei	435821	270.9	956	198	b	1	a	b	b	c	c	c	c	c	c			c	
10	Saraisingar	435822	181	865	213	c	1	a	b	b	c	c	c	c	c	c			c	
11	Chainpur	435823	117.9	425	100	c	1	a	b	c	c		c	c	c	c			c	
12	Bhatikuda	435824	184.5	741	212	a	1	a	a	a	a	c	c	c	c	c			c	
13	Kanhyabhata	435825	85.2	387	87	b	1	a	b	b	c	c	c	c	c	c			c	
14	Nawagaon	435826	200.5	579	132	a	1	a	a	a	c	c	c	c	c	c			c	
15	Bhilaibazar	435827	434.1	2020	484	1	4	3	1	1	b	c	c	c	c	c			c	
16	Akharapali	435828	191.6	374	98	b	1	1	b	b	c	c	c	c	c	c			c	
17	Keshla	435829	160.9	713	175	a	2	a	b	b	c	c	c	c	c	c			c	
18	Pandripani	435830	120.8	241	63	a	a	a	a	a	c	c	c	c	c	c			c	
19	Barbhata	435831	102.3	216	54	a	1	a	a	a	c	c	c	c	c	c			c	
20	Mudiyandar	435832	87.9	329	72	a	1	a	a	a	b	c			c	c	c		c	
21	Mahuwadih	435833	183.5	1082	273	a	1	a	a	a	c	c	c	c	c	c			c	
22	Salora	435834	117.3	514	128	a	1	1	a	a	c	c	c	c	c	c			c	
23	Hardikala	435835	153.6	545	153	a	1	a	b	b	c	c	c	c	c	c			c	
24	Pondi	435836	254.1	1081	290	b	1	a	b	b	b	c	c	c	c	c			c	
25	Ghatmuda	435837	259.7	0	0															
26	Bahanpath	435838	12.7	605	128		1	a	a	a	c	c	c	c	c	c			c	
27	Raliya	435839	153.3	2071	491	1	1	1	b	b	c	c	c	c	c	c			c	
28	Jhabar	435840	317	3818	857	2	3	3	1	1	a	c	c		c	c			c	
29	Malgaon	435841	222.4	1173	290	a	1	1	a	a	a	c	c	c	c	c			c	
30	Jhingatpur	435842	12964	199	42	a	1	a	a	a	a	c	c	c	c	c			c	

- VILLAGE DIRECTORY

LAND USE (AS IN 2009)

Location CodeNo:-404

Location CodeNo:-0043

Number of Medical Amenities available. (If not available within the village , the distance range code viz; a for < 5 Kms, b for 5-10 Kms and c for 10+ kms of nearest place where facility is available is given).		Number of Non-Government Medical Amenities available.										Availability of drinking water - Yes / No						Name village								
Community health centre (CHC)	Primary health centre (PHC)	Primary health sub centre (PHS)	Maternity and child welfare centre (MCW)	T.B. clinic (TBC)	Hospital-allopathic (HA)	Hospital-alternative medicine (HO)	Dispensary (D)	Veterinary hospital (VH)	Mobile health clinic (MHC)	Family welfare centre (FWC)	Charitable non Govt. hospital/Nursing home.	Medical practitioner with MBBS Degree	Medical practitioner with other degree	Medical practitioner with no degree	Traditional practitioner and faith healer .	Medicine Shop	Others		Tap water (Treated/Untreated)	Well water (Covered / Uncovered well)	Hand Pump	Tube wells / Bore well	Spring	River / Canal	Tank / Pond / Lake	Others
21	c	b	l	c	c			c	c	c	0	0	0	0	0	0	0	Yes	Yes	Yes	Yes	No	No	Yes	No	Mudhali
22	c	b	a	b	c	c	c	c	c	c	0	0	0	0	0	0	0	No	Yes	Yes	No	No	No	Yes	No	Katkidabri
23	c	b	l	c	c	b	c	c	c	c	0	0	0	1	0	0	0	No	Yes	Yes	No	No	No	Yes	No	Katsira
24	c	a	l	a	c	a	c	c	c	c	0	0	0	0	0	0	0	Yes	Yes	Yes	No	No	No	Yes	No	Chhindpur
25	c	c	l	c	c	c	c	c	c	c	0	0	0	0	0	0	0	No	Yes	Yes	No	No	No	Yes	No	Darri
26	c	b	a	b	b	a	a	c	c	c	0	0	0	0	0	0	0	No	Yes	Yes	No	No	No	Yes	No	Nawapara
27	c	b	a	c	c	c	c	b	c	c	0	0	0	0	0	0	0	No	Yes	Yes	No	No	No	Yes	No	Bharrakuda
28	c	b	l	c	c	b	c	c	c	c	0	0	0	0	0	0	0	No	Yes	Yes	No	No	No	Yes	No	Birda
29	c	b	a	c	c	c	c	c	c	c	0	0	0	0	0	0	0	No	Yes	Yes	No	No	No	Yes	No	Gangdei
30	c	c	a	c	c	c	c	c	c	c	0	0	0	0	0	0	0	No	Yes	Yes	No	No	No	Yes	No	Saraisingar
31	c	c	a	c	c	c	c	c	c	c	0	0	0	0	0	0	0	No	Yes	Yes	No	No	No	Yes	No	Chainpur
32	c	c	a	c	c	c	c	c	c	c	0	0	0	0	0	0	0	No	Yes	Yes	No	No	No	Yes	No	Bhatikuda
33	c	b	b	c	c	c	c	b	c	c	0	0	0	0	0	0	0	No	Yes	Yes	No	No	No	Yes	No	Kanhyabhata
34	c	a	l	a	c	c	b	a	c	c	0	0	0	0	0	0	0	No	Yes	Yes	No	No	No	Yes	No	Nawagaon
35	c	l	l	l	c	c	b	l	c	c	0	0	0	0	0	0	0	Yes	Yes	Yes	Yes	No	No	Yes	No	Bhilaiabazar
36	c	b	a	c	c	c	c	c	c	c	0	0	0	0	0	0	0	No	Yes	Yes	No	No	No	Yes	No	Akharapali
37	c	b	b	b	c	c	c	c	c	c	0	0	0	0	0	0	0	No	Yes	Yes	Yes	No	No	Yes	No	Keshla
38	c	a	c	c	c	c	b	a	c	c	0	0	0	0	0	0	0	No	Yes	Yes	No	No	No	Yes	No	Pandripani
39	c	a	a	a	c	c	c	c	c	c	0	0	0	0	0	0	0	No	Yes	Yes	Yes	No	No	Yes	No	Barbhata
40	c	a	a	a	a	c	c	a	c	c	0	0	0	0	0	0	0	No	Yes	Yes	No	No	No	Yes	No	Mudiyanar
41	c	a	a	c	c	c	c	c	c	c	0	0	0	0	0	0	0	No	Yes	Yes	No	No	No	Yes	No	Mahuwadih
42	c	a	a	c	c	c	b	a	c	c	0	0	0	1	0	0	0	No	Yes	Yes	Yes	No	No	Yes	No	Salora
43	c	b	b	b	c	c	c	c	c	c	0	0	0	0	0	0	0	No	Yes	Yes	Yes	No	No	Yes	No	Hardikala
44	c	b	a	b	c	b	c	c	c	c	0	0	0	0	0	0	0	No	Yes	Yes	No	No	No	Yes	No	Pondi
45																										Ghatmuda
46	c	a	a	a	c	a	c	c	c	c	0	0	0	0	0	0	0	No	Yes	Yes	No	No	No	Yes	No	Bahanpath
	c	b	l	c	c		c	c	c	c	0	0	0	0	0	0	0	No	Yes	Yes	No	No	No	Yes	No	Raliya
	c	b	l		c	a	b	c	c	c	0	0	0	3	3	0	0	No	Yes	Yes	No	No	No	Yes	No	Jhabar
	c	a	a	c	c	a	a	a	c	c	0	0	0	1	0	0	0	No	Yes	Yes	No	No	No	Yes	No	Malgaon
	c	a	a	c	c	a	a	a	c	c	0	0	0	0	0	0	0	No	Yes	Yes	No	No	No	No	No	Jhingatpur

CENSUS OF INDIA 2011

AMENITIES AND

Name of District:- Korba

Name of CD Block:-KATGHORA

Sr.No.	Name village	Availability of toilet & others Yes / No				Communication and transport facilities (If amenities available code -Yes is given except for Village Pin Code ,If not available within the village , the distance range code viz; a for < 5 Kms, b for 5-10 Kms and c for 10+ kms of nearest place where facility is available is given).																
		Community toilet including bath.	Community toilet excluding bath.	Rural sanitary mart or sanitary hardware outlet available near the village.	Community bio- gas or recycle of waste for productive use.	Post office(PO)	Sub post office (SPO)	Post & Telegraph office (P&TO)	Village Pin Code	Telephones (Land lines)	Public call office (PCO)	Mobile phone coverage	Internet cafes/ Common service centre (CSC)	Private courier facility	Bus service (Public & Private)	Railway stations	Auto/Modified Autos	Taxis and Vans	Tractors	Cycle-pulled rickshaws(Manual & Machine driven)	Carts driven by animals	Sea /River ferry service
1	2	47	48	49	50	51	52	53	54	55	56	57	58	59	60	61	62	63	64	65	66	67
1	Mudhali	No	No	No	No	Yes	b	c	495446	Yes	Yes	Yes	c	c		c	c	b	Yes	Yes		
2	Katkidabri	No	No	No	No	c	a	c	495446	c	c	Yes	a	c		b	a	a	Yes	b		
3	Katsira	No	No	No	No	c	b	c	495446	c	b	b	c	c	Yes	c	c	c	Yes	Yes		
4	Chhindpur	No	No	No	No	c	c	b	495454	b	b	Yes	c	c		b	b	b	Yes	b		
5	Darri	No	No	No	No	c	c	c	495450	Yes	c	Yes	c	c		c	c	c	c	Yes		
6	Nawapara	No	No	No	No	c	b	c	495446	b	b	b	b	b		c	b	b	Yes	Yes		
7	Bharrakuda	No	No	No	No	c	c	c	495446	b	c	Yes	c	c	Yes	c	c	Yes	Yes	b		
8	Birda	No	No	No	No	c	c		495446	b	b	Yes	b	c	Yes	b	b	c	Yes	Yes		
9	Gangdei	No	No	No	No	c	c	a	495446	c	c	Yes	c	c	Yes	c	c	c	Yes	b		
10	Saraisingar	No	No	No	No	c	c	a	495446	b	b	a	b	c		b	b	c	Yes	b		
11	Chainpur	No	No	No	No	c	c	a	495446	c	c	Yes	c	c		c	c	c	Yes	b		
12	Bhatikuda	No	No	No	No	c	c	a	495223	a	a	Yes	a	c		c	a	a	Yes	b		
13	Kanhyabhatta	No	No	No	No	b	a	b	495446	b	b	b	b	c		b	b	c	b	b		
14	Nawagaon	No	No	No	No	a	b	c	495454	c	b	a	c	c		b	b	b	b	b		
15	Bhilaibazar	No	No	No	No	Yes	b	c	495446	Yes	Yes	Yes	c	c	Yes	b	b	b	Yes	Yes		
16	Akharapali	No	No	No	No	c	c	c	495446	b	c	Yes	c	c	Yes	c	c	c	Yes	b		
17	Keshla	No	No	No	No	c	b	c	495446	c	c	c	c	c	Yes	c	c	c	Yes	b		
18	Pandripani	No	No	No	No	b	a	b	495454	a	b	a	b	c		b	a	c	a	b		
19	Barbhatta	No	No	No	No	c	b	c	495454	c	c	c	c	c	Yes	c	c	c	Yes	b		
20	Mudiyandar	No	No	No	No	c	b	b	495446	a	a	Yes	Yes	Yes	Yes	Yes	b	b	Yes	b		
21	Mahuwadiah	No	No	No	No	c	c	c	495446	a	b	Yes	c	c		c	c	c	Yes	Yes		
22	Salora	No	No	No	No	b	a	b	495445	a	b	a	b	c		b	a	c	a	b		
23	Hardikala	No	No	No	No	c	b	c	495446	c	c	c	c	c	Yes	c	c	c	Yes	b		
24	Pondi	No	No	No	No	c	c	b	495454	b	b	Yes	c	c		b	b	c	Yes	Yes		
25	Ghatmuda																					
26	Bahanpath	No	No	No	No	c	c	a	495454	Yes	a	a	b	c		b	a	Yes	a	b		
27	Raliya	No	No	No	No	c	b	c	495446	c	b	Yes	c	c	Yes	c	c	b	Yes	Yes		
28	Jhabar	No	No	No	No	a	c	a	495454	b	a	Yes	a	a	Yes	c	a	a	Yes	Yes		
29	Malgaon	No	No	No	No	a	a	a	495446	a	a	Yes	a	a	Yes	c	a	a	Yes	Yes		
30	Jhingatpur	No	No	No	No	a	a	a	495446	a	a	Yes	a	a	Yes	c	a	a	Yes	b		

- VILLAGE DIRECTORY

LAND USE (AS IN 2009)

Location CodeNo:-404

Location CodeNo:-0043

Village connected to highways,village roads, banks & credit societies (If amenities available code - Yes is given, If not available within the village , the distance range code viz; a for < 5 Kms, b for 5-10 Kms and c for 10+ kms of nearest place where facility is available is given).

Availability of miscellaneous facilities (If amenities available code -Yes is given, I viz; a for < 5 Kms, b for 5-10 Kms and c for 10+ kms of nearest place where faci

68	69	70	71	72	73	74	75	76	77	78	79	80	81	82	83	84	85	86	87	88	89	90	91	
Connected to national highway(NH)	Connected to state highway(SH)	Connected to major district road (MDR)	Connected to others district road	Pucca roads	Kutchcha roads	Water bounded macadam(WBM) roads	Navigable waterway (river/canal)(NW)	Footpaths (FP)	Commercial & Co-operative Banks	ATM	Agricultural Credit Societies	Self-Help Group (SHG)	Public distribution system (PDS) shop	Mandis / Regular market	Weekly Haat	Agricultural marketing society	Integrated Child Development Scheme (Nutritional Centres)	Anganwadi Centre (Nutritional Centres)	Others (Nutritional Centres)	ASHA (Accredited Social Health Activist)	Community centre with/without TV	Sports Field,	Sports Club / Recreation Centre	Name village
c	c	b	b	Yes	Yes	Yes			b	c	b	Yes	Yes	c	b	c	c	Yes	Yes	Yes	b	b	b	Mudhali
c	c	c	b	Yes	Yes		b		a	b	b	Yes	a	c	a	a	c	Yes	Yes	Yes	c	c	c	Katkidabri
c	c	c	c	Yes	Yes	Yes			c	c	c	Yes	Yes	b	b	b	c	Yes	Yes	Yes	c	c	Yes	Katsira
c	c	c	c	Yes	Yes				c	c	b	Yes	Yes	b	b	c	c	Yes	Yes	Yes	c	c	c	Chhindpur
c	c	c	c	c	Yes				c	c	b	Yes	a	Yes	Yes	c	c	Yes	Yes	Yes	c	c	c	Darri
c	c	b	b	Yes	Yes		b		b	b	b	Yes	Yes	c	b	b	c	Yes	Yes	Yes	b	b	b	Nawapara
c	c	b	Yes	Yes	Yes				b	c	c	Yes	a	c	a	c	c	Yes	Yes	Yes	c	c	c	Bharrakuda
c	c	c	b	Yes	Yes	Yes			b	b	b	Yes	Yes	c	Yes	c	c	Yes	Yes	Yes	c	c	c	Birda
c	c	c	c	Yes	Yes	Yes	b		c	c	c	Yes	Yes	c	a	c	c	Yes	Yes	Yes	c	c	c	Gangdei
c	c	c	b	Yes	Yes	a	a		b	b	b	Yes	a	c	a	c	c	Yes	Yes	Yes	c	c	c	Saraisingar
c	c	c	c	c	Yes	Yes			c	c	c	Yes	a	c	a	c	c	Yes	Yes	Yes	c	c	c	Chainpur
c	c	c	c	Yes	Yes	c	a		c	c	c	Yes	b	c	a	c	c	Yes	Yes	Yes	c	c	c	Bhatikuda
c	c	c	b	Yes	Yes	Yes	c		b	b	b	Yes	a	c	b	c	c	Yes	Yes	Yes	b	c	c	Kanhyabhata
c	b	b	c	Yes	Yes		c		c	b	c	Yes	a	c	a	c	c	Yes	Yes	Yes	b	b	b	Nawagaon
c	c	Yes	Yes	Yes	Yes	Yes	c		Yes	b	Yes	Yes	Yes	c	Yes	c	c	Yes	Yes	Yes	b	Yes	b	Bhilaiabazar
c	c	b	Yes	Yes	Yes				b	c	c	Yes	c	Yes	c	c	c	Yes	Yes	Yes	c	c	c	Akharapali
c	c	c	Yes	Yes	Yes	a	c		c	c	c	Yes	Yes	c	a	c	c	Yes	Yes	Yes	c	c	c	Keshla
c	c	c	a	Yes	Yes	Yes			a	b	a	Yes	a	c	a	c	c	Yes	Yes	Yes	a	c	c	Pandripani
c	c	c	Yes	Yes	Yes	a	c		c	c	c	Yes	a	c	a	c	c	Yes	Yes	Yes	c	c	c	Barbhatta
Yes	Yes	Yes	c	Yes	Yes				b	b	b	Yes	a	b	b	b	c	Yes	Yes	Yes	c	c	c	Mudiyantar
c	c	a	a	a	Yes				a	c	c	Yes	a	c	a	c	c	Yes	Yes	Yes	c	c	c	Mahuwadiah
c	c	b	a	Yes	Yes	Yes			a	b	a	Yes	Yes	c	a	c	c	Yes	Yes	Yes	a	b	b	Salora
c	c	c	Yes	Yes	Yes	Yes	c		c	c	c	Yes	a	c	a	c	c	Yes	Yes	Yes	c	c	c	Hardikala
c	c	b	a	a	Yes	Yes	c		b	b	b	Yes	Yes	c	a	a	c	Yes	Yes	Yes	b	b	b	Pondi
																								Ghatmuda
c	c	b	a	a	Yes	Yes	c		b	b	a	Yes	a	c	a	a	c	Yes	Yes	Yes	b	b	b	Bahanpath
c	c	c	c	Yes	Yes	Yes			b	c	b	Yes	Yes	c	b	c	c	Yes	Yes	Yes	c	c	c	Raliya
c	c	Yes	a	Yes	Yes				c	a	c	Yes	Yes	a	a	c	c	Yes	Yes	Yes	a	Yes	a	Jhabar
c	c	a	a	Yes	Yes	Yes	Yes		a	a	c	Yes	Yes	a	a	a	c	Yes	Yes	Yes	a	a	a	Malgaon
c	c	Yes	Yes	Yes					a	a	c	Yes	a	a	a	a	c	Yes	Yes	Yes	a	a	a	Jhingatpur

CENSUS OF INDIA 2011

AMENITIES AND

Name of District:- Korba

Name of CD Block:-KATGHORA

If not available within the village, the distance range code is available is given).

Availability of electricity (Yes/No)

Nearest Town

Area under different types of land

1	2	92	93	94	95	96	97	98	99	100	101	102	103	104	105	106	107
Name village	Cinema / Video Hall	Public Library	Public Reading Room	Newspaper Supply	Assembly Polling station	Birth & Death Registration Office	Power Supply for Domestic Use (ED)	Power Supply for Agricultural Use (EAG)	Power Supply for Commercial Use (EC)	Power Supply for All Uses (EA)	Name	Distance range code i.e. a for < 5 Kms, b for 5-10 Kms and c for 10+ kms.	Forests	Area under Non-agricultural Uses	Barren and Un-cultivable land	Permanent Pastures and Other Grazing Lands	
1	Mudhali	c	c	Yes	Yes	Yes	Yes	No	No	No	Korba	c	65	4	3	8	
2	Katkidabri	c	c	a	Yes	Yes	a	Yes	No	No	Korba	c	0	1	3	15	
3	Katsira	c	c	Yes	Yes	Yes	Yes	Yes	No	No	Dipka	c	101	8	3	21	
4	Chhindpur	c	c	Yes	Yes	Yes	Yes	Yes	No	No	Dipka	c	0	0	1	30.8	
5	Darri	c	c	Yes	Yes	Yes	Yes	No	No	No	Yes	Korba	c	0	1	1	105.5
6	Nawapara	b	b	Yes	Yes	Yes	Yes	Yes	No	No	Dipka	b	35.2	3	0	6	
7	Bharrakuda	c	c	a	Yes	Yes	a	No	No	No	Yes	Korba	c	0	5	2	43
8	Birda	c	c	Yes	Yes	Yes	Yes	No	No	No	Yes	Korba	c	0.1	15.9	0	68.9
9	Gangdei	c	c	Yes	c	Yes	Yes	No	No	No	Yes	Korba	c	0	10	0.1	33.6
10	Saraisingar	c	c	a	Yes	Yes	a	Yes	No	No	No	Korba	c	0	10	0	12.9
11	Chainpur	c	c	a	Yes	a	a	Yes	Yes	No	No	Korba	c	0	5.8	0	0.4
12	Bhatikuda	c	c	b	Yes	Yes	b	Yes	No	No	No	Korba	c	0	5.5	0.2	47.4
13	Kanhyabhata	c	c	Yes	Yes	Yes	a	Yes	No	No	No	Korba	c	0	2.7	0	7.5
14	Nawagaon	c	c	a	c	Yes	a	Yes	No	No	No	Dipka	c	0	9	0	11.8
15	Bhilaibazar	c	c	Yes	Yes	Yes	Yes	Yes	No	No	No	Dipka	c	0	0	44.1	71.8
16	Akharapali	c	c	Yes	Yes	Yes	Yes	No	No	No	Yes	Korba	c	1.2	1.2	0.4	0
17	Keshla	c	c	Yes	Yes	Yes	Yes	Yes	No	No	No	Korba	c	6.6	5	0	27.4
18	Pandripani	c	c	Yes	Yes	a	Yes	Yes	No	No	No	Korba	c	0.4	2.4	0	25.4
19	Barbhata	c	c	a	Yes	Yes	a	Yes	No	No	No	Korba	c	0	2.1	0	5.9
20	Mudiyandar	c	c	a	c	Yes	a	No	No	No	Yes	Korba	c	0	4.6	0	4.9
21	Mahuwadih	c	c	a	Yes	Yes	Yes	No	No	No	Yes	Korba	c	2.4	10	0	15.7
22	Salora	b	b	Yes	Yes	Yes	Yes	Yes	No	No	No	Katghora	b	0.3	3.6	0	7.6
23	Hardikala	c	c	a	Yes	Yes	a	Yes	No	No	No	Korba	c	0	8	0	17.7
24	Pondi	b	b	Yes	Yes	Yes	Yes	Yes	No	No	No	Dipka	b	19.3	9.2	3.1	32.2
25	Ghatmuda										Dipka	c	0	0	0	0	
26	Bahanpath	b	b	a	Yes	Yes	a	Yes	No	No	No	Dipka	b	6.1	0	0	2.5
27	Raliya	c	c	Yes	Yes	Yes	Yes	Yes	No	No	No	Korba	c	116.6	0	0	25.1
28	Jhabar	a	a	Yes	Yes	Yes	Yes	Yes	No	Yes	No	Dipka	a	160.3	53.1	0	0.6
29	Malgaon	a	a	Yes	Yes	Yes	Yes	Yes	No	No	No	Dipka	a	0	42	2.4	25
30	Jhingatpur	a	a	a	a	a	a	Yes	No	No	No	Dipka	a	0	12964	0	0

- VILLAGE DIRECTORY

LAND USE (AS IN 2009)

Location CodeNo:-404

Location CodeNo:-0043

Land Use use (in hectares rounded up to one decimal place)												Name of three most important commodities manufactured			Name of Village	Serial Number
Area irrigated by source (in hectare).							Canals (C)	Wells/Tube-wells(W/TW)	Tanks/Lakes(T/L)	Water Falls(WF)	Others(O)	First	Second	Third		
Land Under Miscellaneous Tree Crops etc.	Culturable Waste Land	Fallow lands other than current fallows	Current Fallows	Net Area Sown	Total Irrigated Land Area	Total Un-irrigated Land Area										
108	109	110	111	112	113	114	115	116	117	118	119	120	121	122		
0	13	5	4	305	2	303	0	0	0	0	2				Mudhali	1
1	6	7	1	129	4	125	0	0	0	0	4				Katkidabri	2
0	15	17	5	288	0	288	0	0	0	0	0				Katsira	3
0	1	5	0	113	1	112	0	0	0	0	1				Chhindpur	4
0	6.5	17	4	213	0	113	0	0	0	0	0				Darri	5
0	10	5	4	211	1	210	0	0	0	0	1				Nawapara	6
0	6	7	1	162	0	163	0	0	0	0	0				Bharrakuda	7
0	34.8	2.7	10.7	270	1.1	270	0	0.4	0.7	0	0				Birda	8
0	30.4	8	1.4	187.5	0.8	194.8	0	0.1	0.7	0	0				Gangdei	9
0	18	10.5	1.4	128	0.6	135.9	0	0.2	0.4	0	0				Saraisingar	10
0	10.5	0.1	1.4	99.6	0.4	101.2	0	0.2	0.2	0	0				Chainpur	11
0	5.8	7.9	2.5	115.2	0.7	121	0	0	0	0	0.7				Bhatikuda	12
0	2.2	0.3	4.4	68.1	0.4	71.1	0	0	0	0	0.4				Kanhyabhata	13
0	20.2	2.5	1.8	155.1	0.4	161.3	0	0.2	0.2	0	0				Nawagaon	14
0	3.1	12.4	11.1	291.6	0	291.6	0	0	0	0	0				Bhilaibazar	15
9.2	8	5.9	13	152.9	0	152.9	0	0	0	0	0				Akharapali	16
0	5.4	9.1	5.8	101.5	1	104.2	0	1	0	0	0				Keshla	17
0	9.2	3.9	1.1	78.4	0.2	81.7	0	0.2	0	0	0				Pandripani	18
0	2	1	4.7	86.6	0	103.5	0	0	0	0	0				Barbhatta	19
0	3.1	4.9	2.4	68	0	68	0	0	0	0	0				Mudiyandar	20
0	1.9	2.3	2	149.2	0	148.9	0	0	0	0	0				Mahuwadiah	21
0	3.1	2.1	2	98.5	0.2	103.8	0	0.2	0	0	0				Salora	22
0	1.6	0.4	4.1	121.8	0	127.5	0	0	0	0	0				Hardikala	23
0	0	92.4	3.1	94.7	32	3	0	0	0	0	0				Pondi	24
0	0	259.7	0	0	0	0	0	0	0	0	0				Ghatmuda	25
0	0	4	0	0	0	0	0	0	0	0	0				Bahanpath	26
0	0	11.6	0	0	0	0	0	0	0	0	0				Raliya	27
0	0	15.5	4.6	82.9	0	82.9	0	0	0	0	0				Jhabar	28
0	0	19	7.2	126.8	0	127.7	0	0	0	0	0				Malgaon	29
0	0	0	0	0	0	0	0	0	0	0	0				Jhingatpur	30

Sr.No.	Name village	Location code no.	Total area of the village (in hectares rounded up to one decimal place)	Total population (2011 census)	Number of households (2011 census)	Number of educational amenities available. (If not available within the village , the distance range code viz; a for < 5 Kms, b for 5-10 Kms and c for 10+ kms of nearest place where facility is available is given).														
						Pre-Primary school (PP)	Primary school (P)	Middle school (M)	Secondary School (S)	Senior Secondary school (SS)	Degree college of arts science & commerce (ASC)	Engineering college(EC)	Medical college (MC)	Management institute (MI)	Polytechnic (Pt)	Vocational training school /ITI	Non-formal training centre (NFTC)	Special school for disabled (SSD)	Others (specify)	
1	2	3	4	5	6	7	8	9	10	11	12	13	14	15	16	17	18	19	20	
31	Beltikri	435843	303.9	1437	314	a	1	1	a	a	c	c	c	c	c	c				
32	Batari	435844	567.9	2099	398	1	4	3	b	b	b	c	c	c	c	c				
33	Binjhri	435845	208.4	627	121	a	1	a	a	a	a	c	c		c	c				
34	Ranjna	435846	1293	3671	761	b	4	1	1	1	b	c	c	c	c	c				
35	Dongari	435847	580	2033	461	b	3	1	1	a	c	c	c		c	c				
36	Dewgaon	435848	405	1290	260	b	2	1	b	b	c	c	c		c	c	c	c		
37	Fuljhar	435849	173	564	108	b	1	a	b		c	c	c		c	c	c	c		
38	Jhal Kachhar	435850	60	234	56	b	1	a	a	a	c	c	c	c	c	c				
39	Basantpur	435851	388	813	205	b	1	a	a	b	c	c	c	c	c	c				
40	Kolihamuda	435852	206	765	213	a	1	1	a	a	c	c	c		c	c	c	c		
41	Mudhali	435853	189.7	580	117	a	1	a	a	a	c	c	c	c	c	c				
42	Vijaypur	435854	421.4	925	212	a	2	1	b	b	b	c	c	c	c	c				
43	Gunchapur	435855	75.7	338	76	b	1	a	b	b	c	c	c	c	c	c				
44	Amarpur	435856	144.6	646	153		1	a	b	b	b	c	c	c	c	c				
45	Ral	435857	286.6	963	234	b	1	1	a	b	c	c	c	c	c	c				
46	Singhali	435858	472.4	1042	232	a	1	1	a	b	c	c	c		c	c				
47	Abhaypur	435859	308.2	441	101	a	2	a	a	b	c	c	c		c	c				
48	Dokarikhar	435860	121	430	109	b	1	a	a	b	c	c	c	c	c	c				
49	Mohanpur	435861	395.7	1396	301	a	3	1	b	b	b	c	c	c	c	c				
50	Jawali	435862	684.6	3287	808	1	4	1	1	1	b	c	c	c	c	c				
51	Jenjra	435863	428	1519	395	a	2	1	a	a	a	c	c	c	a	c				
52	Dhawaipur	435864	366	1726	346		2	2	a	a	a		a	c	c	c				
53	Hukra	435865	321	1260	348	a	2	a	a	a	a	c	c	c	c	c				
54	Kasrenga	435866	296	658	140	a	1	1	a	a	c	c	c	c	c	c				
55	Dhelwadih	435867	323	5355	1204	3	4	4	3	1	c	c	c	c	c	c				
56	Dhaphdhap	435868	360	665	163	a	1	a	a	a	c	c	c	c	c	c				
57	Dudga	435869	218	895	200		1	1	a	a	a		a	c	c	c				
58	Gangpur	435870	247.3	574	122		1	1	a	a	b	c	c		c	c	c	c		
59	Ghorapath	435871	263.8	41	9		a	a	a	a	c	c	c	c	c	c	c	c		
60	Jhora	435872	340.2	411	96		1	a	a	a	b	c	c	c	c	c	c	c		
61	Chhurikhurd	435873	376.2	897	235		1	a	a	a	b	c	c		c	c	b	c		
62	Salora	435874	325.1	1721	395	a	1	1	a	a	b	c	c	c	c					
63	Bisanpur	435875	171.4	957	239	a	1	a	a	a	b	c	c	c	c	c				
64	Dhanras	435876	733	1340	356	a	2	1	a	a	b	c	c	c	c	c	c	c		

Number of Medical Amenities available. (If not available within the village, the distance range code viz; a for < 5 Kms, b for 5-10 Kms and c for 10+ kms of nearest place where facility is available is given).					Number of Non-Government Medical Amenities available.					Availability of drinking water - Yes / No					Name village											
Community health centre (CHC)	Primary health centre (PHC)	Primary health sub centre (PHS)	Maternity and child welfare centre (MCW)	T.B. clinic (TBC)	Hospital-allopathic (HA)	Hospital-alternative medicine (HO)	Dispensary (D)	Veterinary hospital (VH)	Mobile health clinic (MHC)	Family welfare centre (FWC)	Charitable non Govt. hospital/Nursing home.	Medical practitioner with MBBS Degree	Medical practitioner with other degree	Medical practitioner with no degree		Traditional practitioner and faith healer .	Medicine Shop	Others	Tap water (Treated/Untreated)	Well water (Covered / Uncovered well)	Hand Pump	Tube wells / Bore well	Spring	River / Canal	Tank / Pond / Lake	Others
21	c	b	a	c	c	a	a	b	c	c	0	0	2	2	0	0	0	No	Yes	Yes	No	No	No	Yes	No	Beltikri
22	c	c		c	c	c	b	b	c	c	0	0	0	2	0	0	0	No	Yes	Yes	Yes	No	No	Yes	No	Batari
23	c	c		c	c	a	b	c	c	c	0	0	0	0	0	0	0	No	Yes	Yes	No	No	No	Yes	No	Binjhri
24	c	1	1	1	c	1	1	1	c	c	0	0	2	5	7	1	0	Yes	Yes	Yes	No	No	Yes	Yes	No	Ranjna
25	c	c	1	c	c	c	a	c	c	c	0	0	0	0	3	0	0	No	Yes	Yes	Yes	No	No	Yes	No	Dongari
26	c	b	b	b	c	c	c	b	c	c	0	0	0	0	0	0	0	No	Yes	Yes	No	No	Yes	Yes	No	Dewgaon
27	c	b	b	b	c	c	b	b	c	c	0	0	0	0	0	0	0	No	Yes	Yes	No	No	Yes	Yes	No	Fuljhar
28	c	a	b	a	c	a	a	c	c	c	0	0	0	1	1	0	0	No	Yes	Yes	No	No	Yes	Yes	No	Jhal Kachhar
29	c	b	b	b	c	c	b	b	c	c	0	0	0	1	2	0	0	No	Yes	Yes	No	No	No	Yes	No	Basantpur
30	c	c	c	c	c	c	c	a	c	c	0	0	0	2	0	0	0	No	Yes	Yes	No	No	Yes	Yes	No	Kolihamuda
31	c	c	1	c	c	c	c	c	c	c	0	0	0	2	0	0	0	No	Yes	Yes	No	No	Yes	Yes	No	Mudhali
32	b	b	b	b	b	c	a	b	b	b	0	0	0	0	0	0	0	Yes	Yes	Yes	No	No	No	Yes	No	Vijaypur
33	c	b	a	b	b	c	b	b	b	b	0	0	0	0	0	0	0	Yes	Yes	Yes	No	No	Yes	Yes	No	Gunchapur
34	b	b	b	b	b	c	a	b	b	b	0	0	0	0	0	0	0	Yes	Yes	Yes	No	No	No	Yes	No	Amarpur
35	c	b	1	c	c	c	b	c	c	c	0	0	0	1	2	0	0	No	Yes	Yes	No	No	Yes	Yes	No	Ral
36	c	c	a	c	c	a	c	a	c	c	0	0	0	0	0	0	0	No	Yes	Yes	Yes	No	Yes	Yes	No	Singhali
37	c	c	a	c	c	a	c	a	c	c	0	0	0	0	1	0	0	No	Yes	Yes	No	No	No	Yes	No	Abhaypur
38	c	b	c	c	c	b	b	b	c	c	0	0	0	0	2	0	0	No	Yes	Yes	No	No	Yes	Yes	No	Dokarikhar
39	b	b	1	b	b	c	b	b	b	b	0	0	0	0	0	0	0	Yes	Yes	Yes	No	No	Yes	Yes	No	Mohanpur
40	b	a	1	b	b				b	b	0	0	0	3	5	1	0	No	Yes	Yes	No	No	Yes	Yes	No	Jawali
41	a	a	a	a	a	a	a	a	a	a	0	0	1	1	2	0	0	No	Yes	Yes	No	No	Yes	Yes	No	Jenjra
42	a	a	a	a	a	c	a	a	a	a	0	0	0	0	0	0	0	Yes	Yes	Yes	No	No	Yes	Yes	No	Dhawaipur
43	a	b	1	a	a	a	a	a	a	a	0	0	1	2	2	0	0	No	Yes	Yes	No	No	Yes	Yes	No	Hukra
44	c	b	a	c	c	c	b	c	c	c	0	0	0	0	0	0	0	No	Yes	Yes	No	No	Yes	Yes	No	Kasrenga
45	c	b	1	c	c	c	b	c	c	c	0	1	0	0	0	2	0	Yes	Yes	Yes	Yes	No	Yes	Yes	No	Dhelwadih
46	c	b	a	c	c	c	b	c	c	c	0	0	0	0	0	0	0	Yes	Yes	Yes	No	No	No	Yes	No	Dhaphdhap
47	a	a	a	a	a	c	a	a	a	a	0	0	0	0	0	0	0	Yes	Yes	Yes	No	No	Yes	Yes	No	Dudga
48	b	a	a	b	b	b	b	b	b	b	0	0	0	0	0	0	0	Yes	Yes	Yes	No	No	No	Yes	No	Gangpur
49	b	a	a	c	c	b	b	b	b	c	0	0	0	0	0	0	0	Yes	Yes	Yes	No	No	No	Yes	No	Ghorapath
50	c	a	a	c	c	c	c	c	c	c	0	0	0	0	0	0	0	Yes	Yes	Yes	No	No	Yes	Yes	No	Jhora
51	b	a	1	b	b	b	b	b	b	b	0	0	0	0	0	0	0	Yes	Yes	Yes	No	No	No	Yes	No	Chhurikhurd
52	b	a	1	b	b	c	b	b	b	b	0	0	0	0	1	0	0	Yes	Yes	Yes	Yes	No	No	Yes	No	Salora
53	b	b	a	b	b	c	b	b	b	b	0	0	0	1	1	0	0	Yes	Yes	Yes	Yes	No	Yes	Yes	No	Bisanpur
54	b	a	1	a	b	c	a	b	b	b	0	0	0	0	0	0	0	No	Yes	Yes	No	No	No	Yes	No	Dhanras

Sr.No.	Name village	Availability of toilet & others Yes / No				Communication and transport facilities (If amenities available code -Yes is given except for Village Pin Code ,If not available within the village , the distance range code viz; a for < 5 Kms, b for 5-10 Kms and c for 10+ kms of nearest place where facility is available is given).																
		Community toilet including bath.	Community toilet excluding bath.	Rural sanitary mart or sanitary hardware outlet available near the village.	Community bio- gas or recycle of waste for productive use.	Post office(PO)	Sub post office (SPO)	Post & Telegraph office (P&TO)	Village Pin Code	Telephones (Land lines)	Public call office (PCO)	Mobile phone coverage	Internet cafes/ Common service centre (CSC)	Private courier facility	Bus service (Public & Private)	Railway stations	Auto/Modified Autos	Taxis and Vans	Tractors	Cycle-pulled rickshaws(Manual & Machine driven)	Carts driven by animals	Sea /River ferry service
1	2	47	48	49	50	51	52	53	54	55	56	57	58	59	60	61	62	63	64	65	66	67
31	Beltikri	No	No	No	No	Yes	a	a	495445	a	a	Yes	a	a	Yes	c	a	a	Yes		Yes	Yes
32	Batari	No	No	No	No	b	c	b	493441	b	b	Yes	b	b	Yes	c	b	b	Yes		Yes	Yes
33	Binjhri	No	No	No	No	a	c	a	495445	b	a	Yes	a	a		c	a	a	a		b	
34	Ranjna	No	No	No	No	Yes	c	Yes	491888	b	b	Yes	b	c	Yes	c	b	b	Yes		Yes	Yes
35	Dongari	No	No	No	No	c	a	c	495445	c	a	a	c	c		c	c	c	Yes		Yes	Yes
36	Dewgaon	No	No	No	No	b	c	c	491988	c	b	b	c	c		c	b	b	b		Yes	Yes
37	Fuljhar	No	No	No	No	b	c	c	491988	c	b	b	c	c		c	b	b	b		b	
38	Jhal Kachhar	No	No	No	No	c	c	a	491888	b	b	Yes	c	c	Yes	c	b	b	a		b	
39	Basantpur	No	No	Yes	No	c	a	c	491988	b	b	b	c	c		c	c	c	Yes		b	
40	Kolihamuda	No	No	No	No	c	a	a	491988	a	a	a	c	c		c	c	c	Yes		b	
41	Mudhali	No	No	No	No	c	a	a	495446	a	a	a	c	c		c	c	c	Yes		b	
42	Vijaypur	No	No	No	No	a	b	b	495445	a	a	a	a	b	Yes	c	b	a	Yes		b	
43	Gunchapur	No	No	No	No	b	b	b	495445	b	b	Yes	b	b		c	c	b	Yes		b	
44	Amarpur	No	No	No	No	a	b	b	494442	a	a	a	a	b	Yes	c	b	a	Yes		b	
45	Ral	No	No	Yes	No	c	b	c	495445	b	b	b	c	c		c	c	b	Yes		b	
46	Singhali	No	No	No	No	c	a	c	495445	a	a	a	c	c		c	c	b	Yes	Yes	Yes	Yes
47	Abhaypur	No	No	No	No	c	a	c	495445	a	a	a	c	c		c	b	b	Yes	Yes	b	
48	Dokarikhar	No	No	Yes	No	c	b	c	495445	b	b	b	c	c		c	c	b	Yes		b	
49	Mohanpur	No	No	No	No	b	a	b	494442	a	a	Yes	b	b		c	b	a	Yes		Yes	Yes
50	Jawali	No	No	No	No	Yes	b	Yes	495445	b	b	Yes	b	b	Yes	c	b	b	Yes		Yes	Yes
51	Jenjra	No	No	Yes	No	a	a	a	495445	a	a	Yes	a	a	Yes	c	a	a	Yes		Yes	Yes
52	Dhawaipur	No	No	No	No	a	a	a	495445	Yes	Yes	Yes	a	a	Yes	Yes	Yes	a	Yes	Yes	Yes	Yes
53	Hukra	No	No	Yes	No	a	a	a	495445	a	a	Yes	a	a	Yes	c	Yes	a	Yes		Yes	Yes
54	Kasrenga	No	No	No	No	a	a	a	495445	a	a	Yes	a	a	Yes	c	a	a	a		b	
55	Dhelwadiah	No	No	No	No	c	c	c	495445	Yes	Yes	Yes	Yes	Yes	Yes	c	Yes	Yes	Yes		Yes	Yes
56	Dhaphdaph	No	No	No	No	b	b	b	495445	a	a	Yes	a	a	Yes	c	a	a	a		b	
57	Dudga	No	No	No	No	a	a	a	495445	Yes	Yes	Yes	a	a		c	Yes	Yes	Yes	Yes	Yes	b
58	Gangpur	No	No	No	No	a	b	b	495445	a	b	Yes	a	b		c	a	a	a		b	
59	Ghorapath	No	No	No	No	a	c	c	495450	a	a	Yes	a	a		c	a	a	a		b	
60	Jhora	No	No	No	No	a	c	b	495450	a	a	a	a	c		c	a	a	a		b	
61	Chhurikhurd	No	No	No	No	a	b	b	495450	a	a	Yes	a	b		c	a	a	a		b	
62	Salora	No	No	No	No	b	b	a	495445	Yes	b	Yes	b	b		c	b	b	Yes	Yes	Yes	Yes
63	Bisanpur	No	No	No	No	b	b	a	495445	Yes	b	Yes	b	b		c	c	b	Yes	Yes	b	
64	Dhanras	No	No	No	No	a	b	b	495450	Yes	a	Yes	a	b		c	a	a	a		Yes	Yes

Village connected to highways, village roads, banks & credit societies (If amenities available code - Yes is given, If not available within the village, the distance range code viz; a for < 5 Kms, b for 5-10 Kms and c for 10+ kms of nearest place where facility is available is given).

Availability of miscellaneous facilities (If amenities available code -Yes is given, I viz; a for < 5 Kms, b for 5-10 Kms and c for 10+ kms of nearest place where faci

68	69	70	71	72	73	74	75	76	77	78	79	80	81	82	83	84	85	86	87	88	89	90	91	Name village
Connected to national highway(NH)	Connected to state highway(SH)	Connected to major district road (MDR)	Connected to others district road	Pucca roads	Kutchcha roads	Water bounded macadam(WBM) roads	Navigable waterway (river/canal)(NW)	Footpaths (FP)	Commercial & Co-operative Banks	ATM	Agricultural Credit Societies	Self-Help Group (SHG)	Public distribution system (PDS) shop	Mandis / Regular market	Weekly Haat	Agricultural marketing society	Integrated Child Development Scheme (Nutritional Centres)	Anganwadi Centre (Nutritional Centres)	Others (Nutritional Centres)	ASHA (Accredited Social Health Activist)	Community centre with/without TV	Sports Field,	Sports Club / Recreation Centre	
c	c	Yes	a	Yes	Yes	Yes			c	a	b	Yes	Yes	a	a	b	c	Yes	Yes	Yes	a	a	a	Beltikri
c	c	a	Yes	Yes	Yes				c	b	c	Yes	a	b	b	c	c	Yes	Yes	Yes	b	b	b	Batari
c	c	a	a	a	Yes				c	a	c	c	a	Yes	a	c	c	Yes	Yes	Yes	a	a	a	Binjhri
c	c	Yes	b	Yes	Yes	Yes			c	b	b	Yes	Yes	c	Yes	b	b	Yes	Yes	Yes	b	Yes	b	Ranjna
b	b	c	c	Yes	Yes				c	c	a	Yes	Yes	c	c	a	c	Yes	Yes	Yes	c	Yes	c	Dongari
c	c	b	Yes	Yes	Yes	Yes			c	b	c	Yes	Yes	b	b	b	c	Yes	Yes	Yes	b	b	b	Dewgaon
c	c	b	Yes	Yes	Yes	Yes			c	b	c	Yes	b	b	b	b	c	Yes	Yes	Yes	b	b	b	Fuljhar
c	c	Yes	Yes	Yes	Yes				c	b	b	Yes	a	c	a	c	b	Yes	Yes	Yes	b	b	b	Jhal Kachhar
c	c	b	Yes	Yes	Yes	Yes			c	c	c	Yes	a	c	b	c	c	Yes	Yes	Yes	c	c	c	Basantpur
c	c	b	b	Yes	Yes	Yes			a	c	a	Yes	Yes	c	c	c	c	Yes	Yes	Yes	b	b	b	Kolihamuda
c	c	b	b	Yes	Yes	Yes	c		a	c	a	Yes	a	c	c	c	c	Yes	Yes	Yes	b	b	b	Mudhali
c	a	Yes	Yes	Yes	Yes	Yes	c		b	b	b	Yes	Yes	b	a	b	c	Yes	Yes	Yes	b	Yes	b	Vijaypur
c	b	b	b	Yes	Yes	Yes			b	b	b	b	a	Yes	b	c	c	Yes	Yes	Yes	b	b	b	Gunchapur
c	a	Yes	Yes	Yes	Yes	Yes	c		b	b	b	Yes	a	b	a	b	b	Yes	Yes	Yes	b	Yes	b	Amarpur
c	b	c	Yes	Yes	Yes				c	c	c	c	Yes	Yes	b	c	c	Yes	Yes	Yes	c	c	c	Ral
b	b	b	a	Yes	Yes	Yes			c	a	c	Yes	Yes	c	a	c	c	Yes	Yes	Yes	c	c	c	Singhali
c	c	c	c	Yes	Yes	Yes			c	a	c	c	a	Yes	a	c	c	Yes	Yes	Yes	Yes	c	c	Abhaypur
c	b	b	Yes	Yes	Yes				c	c	c	c	a	Yes	b	c	c	Yes	Yes	Yes	c	c	c	Dokarikhar
c	a	b	b	Yes	Yes	Yes			b	b	b	b	Yes	Yes	a	b	b	Yes	Yes	Yes	b	a	b	Mohanpur
c	b	Yes	Yes	Yes	Yes	Yes		Yes	b	Yes	Yes	Yes	b	Yes	c	b	b	Yes	Yes	Yes	b	Yes	b	Jawali
c	Yes	Yes	Yes	Yes	Yes		Yes		a	a	a	Yes	Yes	a	a	a	a	Yes	Yes	Yes	a	a	a	Jenjra
c	a	a	a	Yes	Yes				a	a	a	Yes	Yes	Yes	Yes	a	Yes	Yes	Yes	Yes	a	Yes	Yes	Dhawaipur
c	Yes	Yes	Yes	Yes	Yes				a	a	a	Yes	a	a	a	a	a	Yes	Yes	Yes	Yes	a	a	Hukra
c	c	Yes	Yes	Yes	Yes	Yes			c	a	c	Yes	a	c	a	c	c	Yes	Yes	Yes	c	c	c	Kasrenga
c	b	Yes	Yes	Yes	Yes	Yes			c	Yes	c	Yes	Yes	c	Yes	c	c	Yes	Yes	Yes	c	Yes	c	Dhelwadih
c	c	Yes	Yes	Yes	Yes	Yes			c	a	c	Yes	a	c	a	c	c	Yes	Yes	Yes	c	c	c	Dhaphdaph
c	a	a	a	Yes	Yes				a	a	a	Yes	Yes	Yes	Yes	a	Yes	Yes	Yes	Yes	a	Yes	Yes	Dudga
a	a	a	a	Yes	Yes		a		b	b	a	Yes	a	b	a	a	a	Yes	Yes	Yes	a	a	a	Gangpur
a	a	a	Yes		Yes				a	c	a	a	a	c	a	a	a	a	Yes	Yes	a	a	a	Ghorapath
a	a	a	a	Yes	Yes		a		c	c	a	Yes	a	c	a	a	Yes	Yes	Yes	Yes	a	a	a	Jhora
a	a	a	a	Yes	Yes				a	b	a	Yes	Yes	b	a	a	a	Yes	Yes	Yes	a	a	a	Chhurikhurd
c	b	a	Yes	Yes	Yes	Yes	c		b	b	b	Yes	Yes	c	a	b	b	Yes	Yes	Yes	b	b	b	Salora
c	b	a	Yes		Yes	Yes	c		b	b	b	Yes	Yes	c	a	b	a	Yes	Yes	Yes	b	b	b	Bisanpur
a	a	a	a	Yes	Yes				a	b	a	Yes	Yes	a	a	a	c	Yes	Yes	Yes	a	a	a	Dhanras

f not available within the village , the distance range code
 ility is available is given).

Availability of
 electricity
 (Yes/No)

Nearest Town

Area under different types of land

1	2	92	93	94	95	96	97	98	99	100	101	102	103	104	105	106	107
Name village	Cinema / Video Hall	Public Library	Public Reading Room	Newspaper Supply	Assembly Polling station	Birth & Death Registration Office	Power Supply for Domestic Use (ED)	Power Supply for Agricultural Use (EAG)	Power Supply for Commercial Use (EC)	Power Supply for All Uses (EA)	Name	Distance range code i.e. a for < 5 Kms, b for 5-10 Kms and c for 10+ kms .	Forests	Area under Non-agricultural Uses	Barren and Un-cultivable land	Permanent Pastures and Other Grazing Lands	
31	Beltikri	a	a	Yes	a	Yes	Yes	Yes	No	No	No	Dipka	a	0	303.9	0	0
32	Batari	b	b	a	b	Yes	Yes	Yes	No	No	No	Dipka	b	333.1	15.4	0	0
33	Binjhri	a	a	Yes	a	Yes	Yes	Yes	No	Yes	No	Dipka	a	90.7	25.2	0	0
34	Ranjna	b	b	Yes	Yes	Yes	Yes	Yes	No	No	No	Dipka	b	529	41	0	15
35	Dongari	c	c	Yes	Yes	Yes	Yes	Yes	No	No	No	Katghora	c	97	16	0	34
36	Dewgaon	b	b	Yes	Yes	Yes	Yes	Yes	No	No	No	Dipka	b	93	11	0	74
37	Fuljhar	b	b	Yes	Yes	Yes	Yes	Yes	No	No	No	Dipka	b	63	5	0	3
38	Jhal Kachhar	b	b	a	Yes	a	a	Yes	No	No	No	Dipka	b	0	2	0	1
39	Basantpur	c	c	a	Yes	Yes	a	Yes	No	No	No	Katghora	c	191	5	0	13
40	Kolihamuda	b	b	Yes	Yes	Yes	Yes	Yes	No	No	No	Dipka	b	24	10	0	8
41	Mudhali	b	b	a	Yes	Yes	a	Yes	No	No	No	Dipka	b	30	4.2	0	23.7
42	Vijaypur	b	b	Yes	Yes	Yes	Yes	Yes	Yes	No	No	Katghora	b	146.4	19.5	0	17.2
43	Gunchapur	b	b	b	b	Yes	a	Yes	No	No	No	Katghora	b	13	4	0	0
44	Amarpur	b	b	a	b	Yes	a	Yes	Yes	No	No	Katghora	b	27.8	6.2	0	0
45	Ral	c	c	Yes	c	Yes	Yes	Yes	No	No	No	Katghora	c	11.9	9.1	0	18.5
46	Singhali	c	c	Yes	c	Yes	Yes	Yes	No	No	No	Katghora	c	85.8	13.9	0	40.2
47	Abhaypur	c	c	Yes	c	Yes	Yes	Yes	No	No	No	Katghora	c	197.7	2.2	0	1.2
48	Dokarikhar	c	c		c	Yes	a	Yes	No	No	No	Katghora	c	28	5	0	4
49	Mohanpur	b	b	Yes	Yes	Yes	Yes	Yes	No	No	No	Katghora	b	91.5	13.2	0	3.2
50	Jawali	b	b	Yes	Yes	Yes	Yes	No	No	No	Yes	Katghora	b	103.8	28.6	0	5.7
51	Jenjra	a	a	Yes	Yes	Yes	Yes	Yes	No	Yes	No	Katghora	a	0	2	25	54
52	Dhawaipur	Yes	Yes	Yes	Yes	Yes	Yes	Yes	No	No	No	Katghora	a	46	5	35	14
53	Hukra	a	a		Yes	Yes	Yes	Yes	No	Yes	No	Katghora	a	2	4	37	71
54	Kasrenga	c	c	a	Yes	Yes	a	Yes	No	No	No	Korba	c	79	4	4	49
55	Dhelwadih	c	c	Yes	Yes	Yes	Yes	Yes	No	No	No	Korba	c	172	2	2	5
56	Dhaphdhap	c	c	a	Yes	Yes	Yes	Yes	No	No	No	Korba	c	171	3	3	11
57	Dudga	Yes	Yes	Yes	Yes	Yes	Yes	No	No	No	Yes	Katghora	a	0	2	29	5
58	Gangpur	a	a	a	Yes	Yes	a	Yes	No	No	No	Chhurikala	a	64.7	3.3	0	84.3
59	Ghorapath	a	a	b	Yes	a	a	Yes	No	No	No	Chhurikala	a	184.4	13.6	0	10.4
60	Jhora	a	a		Yes	Yes	a	Yes	No	No	No	Chhurikala	a	48.9	241	0	2.4
61	Chhurikhurd	a	a	Yes	Yes	Yes	Yes	No	No	No	Yes	Chhurikala	a	100.6	35.5	0	108.9
62	Salora	b	b	Yes	Yes	Yes	Yes	No	No	No	Yes	Katghora	b	0.4	17.8	0	70.6
63	Bisanpur	b	b	Yes	Yes	Yes	Yes	No	No	No	Yes	Katghora	b	0.1	5.7	0	11.5
64	Dhanras	a	a		Yes	Yes	Yes	Yes	No	No	No	Chhurikala	a	343	8	77	62

Land Use use (in hectares rounded up to one decimal place)												Name of three most important commodities manufactured			Name of Village	Serial Number
Land Under Miscellaneous Tree Crops etc.	Culturable Waste Land	Fallow lands other than current fallows	Current Fallows	Net Area Sown	Total Irrigated Land Area	Total Un-irrigated Land Area	Canals (C)	Wells/Tube-wells(W/TW)	Tanks/Lakes(T/L)	Water Falls(WF)	Others(O)	First	Second	Third		
												108	109	110	111	112
0	0	0	0	0	0	0	0	0	0	0	0				Beltikri	31
0	0	9.2	12.1	198.1	0	198.1	0	0	0	0	0				Batari	32
0	0	14.8	3.8	74	0	73.8	0	0	0	0	0				Binjhri	33
0	16	19	17	656	20.8	659.9	20.8	0	0	0	0				Ranjna	34
0	62	3	4	364	4.2	372.6	0	4.2	0	0	0				Dongari	35
0	0	5	3	219	0.8	235.1	0	0.8	0	0	0				Dewgaon	36
0	0	5	4	93	0.8	94.2	0	0.8	0	0	0				Fuljhar	37
0	0	2	2	53	0.4	53.8	0	0.4	0	0	0				Jhal Kachhar	38
0	5	3	3	168	0.4	174.3	0	0.4	0	0	0				Basantpur	39
0	0	8	2	154	0.8	157.8	0	0.8	0	0	0				Kolihamuda	40
0	4.2	4.7	3.2	119.7	0.4	124.5	0	0.4	0	0	0				Mudhali	41
0	13.7	10.8	19.4	194.4	5.2	194.4	0	5.2	0	0	0				Vijaypur	42
0	1.9	1.8	0.7	54.2	0.8	54.5	0	0.8	0	0	0				Gunchapur	43
0	14.1	12.5	6.7	77.2	0.4	77.2	0	0.4	0	0	0				Amarpur	44
0	27.5	18.6	10.6	190.3	0.9	190.3	0	0.9	0	0	0				Ral	45
0	23.7	13.9	6.4	288.6	4.7	288.6	0	4.7	0	0	0				Singhali	46
0	9.4	3.2	8.5	86	0.6	82	0	0.6	0	0	0				Abhaypur	47
0	2	1	3	78	0.8	79.6	0	0.8	0	0	0				Dokarikhar	48
0	23.7	18.7	8.6	236.8	4.5	247	0	4.5	0	0	0				Mohanpur	49
0	51.2	36	6.9	452.3	1.8	468.4	0	1.8	0	0	0				Jawali	50
0	56	40	18	233	0	0	0	0	0	0	0				Jenjra	51
0	27	18	41	180	1	174	0	0	0	0	1				Dhawaipur	52
0	27	25	48	107	1	141	1	0	0	0	0				Hukra	53
0	40	18	3	99	0	94	0	0	0	0	0				Kasrenga	54
0	47	10	2	83	0	101	0	0	0	0	0				Dhelwadih	55
0	17	9	10	136	0	0	0	0	0	0	0				Dhaphhap	56
0	7	15	15	145	2	139	0	0	0	0	0				Dudga	57
0	11.9	1.4	1.4	80.4	0.4	80.4	0	0.4	0	0	0				Gangpur	58
0	8.7	1.2	2.3	43.3	0.2	43.3	0	0.2	0	0	0				Ghorapath	59
0	8.2	8.6	0.7	30.4	1.2	26.4	0	1.2	0	0	0				Jhora	60
0	11.3	10.9	9.2	99.7	1.4	99.7	0	0	0.5	0	0.8				Chhurikhurd	61
0	24.6	6.8	4.3	200.6	0.4	197.3	0	0.4	0	0	0				Salora	62
0	17.5	5.2	2.9	128.5	0.3	128.5	0	0.3	0	0	0				Bisanpur	63
0	0	2	1	240	1	230	0	1	0	0	0				Dhanras	64

Sr.No.	Name village	Location code no.	Total area of the village (in hectares rounded up to one decimal place)	Total population (2011 census)	Number of households (2011 census)	Number of educational amenities available. (If not available within the village , the distance range code viz; a for < 5 Kms, b for 5-10 Kms and c for 10+ kms of nearest place where facility is available is given).													
						Pre-Primary school (PP)	Primary school (P)	Middle school (M)	Secondary School (S)	Senior Secondary school (SS)	Degree college of arts science & commerce (ASC)	Engineering college(EC)	Medical college (MC)	Management institute (MI)	Polytechnic (Pt)	Vocational training school /ITI	Non-formal training centre (NFTC)	Special school for disabled (SSD)	Others (specify)
1	2	3	4	5	6	7	8	9	10	11	12	13	14	15	16	17	18	19	20
65	Ghamota	435877	410	61	18	a	l	a	a	a	c	c	c	c	c	c	c	c	c
66	Purenakhar	435878	126	229	61	c	l	l	b	b	c		c		c	c		c	c
67	Lotlota	435879	557	1083	277	c	l	a	b	b	c	c	c		c	c		c	c
68	Madwamahuwa	435880	190	335	95	l	a	c	c	c	c		c	c	c	c		c	c
69	Nawagaon Kalan	435881	366	750	202	l	l	c	c	c	c		c	c	c	c		c	c
70	Jhabu	435882	172	93	24	a	a	c	c	c	c		c	c	c	c		c	c
71	Pandripani	435883	259	673	169	a	l	a	a	a	c	c	c	c	c	c		c	c
72	Dindolbhatta	435884	140	555	130	a	l	l	a	a	c	c	c		c	c		c	c
73	Birwat	435885	104	242	54	a	l	a	a	b	c	c	c	c	c	c		c	c
74	Bancher	435886	199	257	75	a	l	a	a	a	b	c	c	c	c	c		c	c
75	Dondkadhari	435887	83	42	11	a	a	a	a	a	c	c	c		c	c		c	c
76	Chhirhut	435888	137	510	124	a	l	a	a	a	c	c	c		c	c		c	c
77	Jatangpur	435889	111	257	53	a	l	a	a	a	c	c	c	c	c	c		c	c
78	Arda	435890	613.9	2119	512	a	2	l	l	l	c	c	c	c	c	c		c	c
79	Bhejenara	435891	458.3	591	117	a	l	a	a	a	c	c	c	c	c	c		c	c
80	Harrabhatta	435892	229.7	619	148	b	l	a	a	a	c	c	c	c	c	c		c	c
81	Suklakhar	435893	257.1	779	170	b	l	l	a	a	c	c	c	c	c	c		c	c
82	Birkona	435894	75.5	287	74	a	a	a	a	a	c	c	c	c	c	c		c	c
83	Paun Sara	435895	145.5	847	194	a	l	l	a	a	c	c	c	c	c	c		c	c
84	Jannimuda	435896	126.5	364	82	a	l	a	b	b	c	c	c	c	c	c		c	c
85	Telsara	435897	235.2	1011	221	a	l	l	b	b	c	c	c	c	c	c		c	c
86	Ghanakachhar	435898	138.2	368	95	b	l	a	a	a	c	c	c	c	c	c		c	c
87	Kasaipali	435899	314	1016	281	a	3	a	a	a	c	c	c	c	c	c		c	c
88	Korai	435900	239	808	193	b	2	l	b	b	c	c	c	c	c	c		c	c
89	Dewari	435901	594	1780	407	b	3	l	b	b	c	c	c	c	c	c		c	c
90	Chakabuda	435902	397	1938	392	l	2	l	a	a	c	c	c		c	c	c	c	c
91	Bundeli	435903	147	625	142	a	l	a	a	a	c	c	c		c	c		c	c
92	Khodri	435904	121.6	562	117	b	l	l	b	b	c	c	c	c	c	c		c	c
93	Khairbhavna	435905	199.3	726	179	b	l	a	a	a	b	c	c	c	c	c	c	c	c
94	Churrail	435906	118.8	521	109	a	l	a	b	b	c	c	c	c	c	c		c	c
95	Risdi	435907	160.8	802	159	a	l	a	b	b	c	c	c	c	c	c		c	c
96	Padhnia	435908	249.8	952	241	b	l	l	l	b	b				c	c		c	c
97	Pali	435909	130.9	973	196	b	l	a	a	b	b	b	c	c	b	b		b	b
98	Barkuta	435910	110	157	30	b	l	a	a	b	b	b	c	c	c	c		b	b

Number of Medical Amenities available. (If not available within the village, the distance range code viz; a for < 5 Kms, b for 5-10 Kms and c for 10+ kms of nearest place where facility is available is given).					Number of Non-Government Medical Amenities available.					Availability of drinking water - Yes / No					Name village											
Community health centre (CHC)	Primary health centre (PHC)	Primary health sub centre (PHS)	Maternity and child welfare centre (MCW)	T.B. clinic (TBC)	Hospital-allopathic (HA)	Hospital-alternative medicine (HO)	Dispensary (D)	Veterinary hospital (VH)	Mobile health clinic (MHC)	Family welfare centre (FWC)	Charitable non Govt. hospital/Nursing home.	Medical practitioner with MBBS Degree	Medical practitioner with other degree	Medical practitioner with no degree		Traditional practitioner and faith healer .	Medicine Shop	Others	Tap water (Treated/Untreated)	Well water (Covered / Uncovered well)	Hand Pump	Tube wells / Bore well	Spring	River / Canal	Tank / Pond / Lake	Others
21	c	a	a	a	c	c	a	c	c	c	0	0	0	0	0	0	0	No	Yes	Yes	No	No	Yes	No	No	Ghamota
22	c	b	a	b	c	c	c	b	c	c	0	0	0	0	0	0	0	Yes	Yes	Yes	No	No	No	Yes	No	Purenakhar
23	c	b	c	c	c	c	c	c	c	c	0	0	0	0	0	0	0	Yes	Yes	Yes	No	No	Yes	Yes	No	Lotlota
24	c	c	c	c	c	c	b	c	c	c	0	0	0	0	0	0	0	No	Yes	Yes	No	No	No	Yes	No	Madwamahuwa
25	c	c	b	c	c	c	b	c	c	c	0	0	0	0	0	0	0	No	Yes	Yes	No	No	Yes	No	No	Nawagaon Kalan
26	c	c	c	c	c	c	b	c	c	c	0	0	0	0	0	0	0	No	Yes	Yes	No	No	Yes	Yes	No	Jhabu
27	c	a	a	c	c	c	a	c	c	c	0	0	0	0	0	0	0	No	Yes	Yes	No	No	No	Yes	No	Pandripani
28	c	a	a	a	c	c	c	c	c	c	0	0	0	0	2	0	0	Yes	Yes	Yes	No	No	No	Yes	No	Dindolbhatta
29	c	b	b	c	c	b	c	c	c	c	0	0	0	0	0	0	0	No	Yes	Yes	No	No	No	Yes	No	Birwat
30	b	a	a	b	b	a	b	b	b	b	0	0	0	0	0	0	0	No	Yes	Yes	No	No	No	Yes	No	Bancher
31	c	a	a	a	c	c	c	c	c	c	0	0	0	0	0	0	0	Yes	Yes	Yes	No	No	Yes	Yes	No	Dondkadhari
32	c	a	a	a	c	c	c	c	c	c	0	0	0	0	2	0	0	Yes	Yes	Yes	No	No	Yes	Yes	No	Chhirhut
33	c	a	a	c	c	a	c	c	c	c	0	0	0	0	0	0	0	No	Yes	Yes	No	No	Yes	Yes	No	Jatangpur
34	c	b	l	b	c	c	a	b	c	c	0	0	0	0	0	0	0	Yes	Yes	Yes	No	No	No	Yes	No	Arda
35	c	b	a	b	c	c	a	b	c	c	0	0	0	0	0	0	0	Yes	Yes	Yes	Yes	No	No	Yes	No	Bhejenara
36	c	b	a	c	c	c	b	b	c	c	0	0	0	1	0	0	0	No	Yes	Yes	Yes	No	No	Yes	No	Harrabhata
37	c	b	a	c	c	c	b	b	c	c	0	0	0	0	0	0	0	No	Yes	Yes	No	No	No	Yes	No	Suklakhar
38	c	a	a	c	c	c	a	a	c	c	0	0	0	0	0	0	0	No	Yes	Yes	Yes	No	No	Yes	No	Birkona
39	c	a	a	c	c	c	a	a	a	c	0	0	0	1	0	0	0	No	Yes	Yes	Yes	No	No	Yes	No	Paun Sara
40	c	b	b	c	c	b	c	c	c	c	0	2	5	0	1	2	0	No	Yes	Yes	No	No	Yes	No	No	Jammimuda
41	c	b	b	c	c	a	c	c	c	c	0	2	5	0	3	2	0	No	Yes	Yes	No	No	Yes	Yes	No	Telsara
42	c	b	b	c	c	b	c	c	c	c	0	2	5	0	2	2	0	No	Yes	Yes	No	No	Yes	Yes	No	Ghanakachhar
43	c	c	l	c	c	c	c	a	c	c	0	0	0	2	2	0	0	No	Yes	Yes	No	No	Yes	Yes	No	Kasaipali
44	c	b	a	c	c	c	b	b	c	c	0	0	0	1	0	0	0	No	Yes	Yes	Yes	No	Yes	Yes	No	Korai
45	c	b	l	c	c	c	b	b	c	c	0	0	0	1	0	0	0	No	Yes	Yes	Yes	No	Yes	Yes	No	Dewari
46	c	l	l	c	c	c	c	a	c	c	0	0	0	3	2	0	0	No	Yes	Yes	No	No	Yes	Yes	No	Chakabuda
47	c	c	a	c	c	c	c	a	c	c	0	0	0	1	1	0	0	No	Yes	Yes	No	No	Yes	Yes	No	Bundeli
48	c	c	c	c	c	c	c	c	c	c	0	0	0	0	0	0	0	Yes	Yes	Yes	Yes	No	No	Yes	No	Khodri
49	c	b	b	c	c	b	b	b	c	c	0	0	0	1	2	0	0	No	Yes	Yes	Yes	No	Yes	Yes	No	Khairbhavna
50	c	c	c	c	c	c	c	c	c	c	0	0	0	0	0	0	0	No	Yes	Yes	No	No	No	Yes	No	Churrail
51	c	c	c	c	c	c	c	c	c	c	0	0	0	0	0	0	0	Yes	Yes	Yes	No	No	No	Yes	No	Risdi
52	c	b	b	b	c	b	b	c	c	c	0	0	0	0	0	0	0	No	Yes	Yes	Yes	No	No	Yes	No	Padhnia
53	b	b	b	b	b	b	b	b	c	c	0	0	0	1	0	0	0	No	Yes	Yes	Yes	No	No	Yes	No	Pali
54	b	b	b	b	b	b	b	b	c	c	0	0	0	0	0	0	0	No	Yes	Yes	No	No	No	Yes	No	Barkuta

Sr.No.	Name village	Availability of toilet & others Yes / No				Communication and transport facilities (If amenities available code -Yes is given except for Village Pin Code ,If not available within the village , the distance range code viz; a for < 5 Kms, b for 5-10 Kms and c for 10+ kms of nearest place where facility is available is given).																
		Community toilet including bath.	Community toilet excluding bath.	Rural sanitary mart or sanitary hardware outlet available near the village.	Community bio- gas or recycle of waste for productive use.	Post office(PO)	Sub post office (SPO)	Post & Telegraph office (P&TO)	Village Pin Code	Telephones (Land lines)	Public call office (PCO)	Mobile phone coverage	Internet cafes/ Common service centre (CSC)	Private courier facility	Bus service (Public & Private)	Railway stations	Auto/Modified Autos	Taxis and Vans	Tractors	Cycle-pulled rickshaws(Manual & Machine driven)	Carts driven by animals	Sea /River ferry service
1	2	47	48	49	50	51	52	53	54	55	56	57	58	59	60	61	62	63	64	65	66	67
65	Ghamota	No	No	No	No	a	c	c	495450	a	a	Yes	a	c	c	a	a	a	b			
66	Purenakhar	No	No	No	No	b	c	c	495447	b	b	b	c	c	c	c	c	b	b			
67	Lotlota	No	No	No	No	c	c	c	495445	b	b	b	c	c	c	c	c	b			Yes	
68	Madwamahuwa	No	No	No	No	b	c	c	495445	c	c	c	c	c	c	c	c	Yes				
69	Nawagaon Kalan	No	No	No	No	b	b	c	495445	c	c	c	c	c	c	b	b	c				
70	Jhabu	No	No	No	No	b	b	c	495445	c	c	c	c	c	c	b	b	b				
71	Pandripani	No	No	No	No	b	a	b	495445	a	a	Yes	a	a	Yes	c	a	a	Yes	Yes		
72	Dindolbhatta	No	No	No	No	a	a	c	495445	c	a	a	a	c	c	a	a	a				
73	Birwat	No	No	No	No	b	a	b	495445	b	b	Yes	b	b	Yes	c	b	b	Yes	Yes		
74	Bancher	No	No	No	No	a	a	a	495450	a	a	Yes	a	b	Yes	c	a	a	Yes	Yes		
75	Dondkadhari	No	No	No	No	a	a	c	495445	c	a	a	a	c	c	a	a	a				
76	Chhirhut	No	No	No	No	a	a	c	495445	c	a	a	a	c	c	a	a	Yes				
77	Jatangpur	No	No	No	No	a	a	a	495450	a	a	Yes	a	a	Yes	c	a	a	Yes	Yes		
78	Arda	No	No	No	No	b	b	c	495450	b	a	a	a	b	Yes	c	b	b	Yes			Yes
79	Bhejenara	No	No	No	No	b	b	c	495447	a	a	a	a	b	Yes	c	b	b	Yes			
80	Harrabhata	No	No	No	No	b	b	b	495447	b	b	b	b	c	c	b	b	Yes				
81	Suklakhar	No	No	No	No	b	b	b	495447	b	b	b	b	c	Yes	b	b	b	Yes			
82	Birkona	No	No	No	No	a	a	a	495447	a	a	a	a	c	c	a	a	a				
83	Paun Sara	No	No	No	No	a	a	a	495447	a	a	a	a	c	c	a	a	a				
84	Jamnimuda	No	No	No	No	c	c	c	495450	b	b	Yes	b	c	c	b	b	a				
85	Telsara	No	No	No	No	b	a	b	495447	a	a	Yes	a	c	c	a	a	Yes			Yes	
86	Ghanakachhar	No	No	No	No	b	c	c	495450	b	b	Yes	b	c	c	b	b	Yes			a	
87	Kasaipali	No	No	No	No	c	a	a	495445	a	a	a	b	c	c	b	b	Yes			Yes	
88	Korai	No	No	No	No	b	b	b	495447	b	b	b	b	c	c	b	b	Yes			Yes	
89	Dewari	No	No	No	No	b	b	b	495447	b	b	b	b	c	c	b	b	Yes			Yes	
90	Chakabuda	No	No	No	No	c	a	a	495445	a	a	a	b	c	Yes	c	b	b	Yes			Yes
91	Bundeli	No	No	No	No	c	a	a	491888	a	a	a	b	c	c	b	b	Yes			Yes	
92	Khodri	No	No	No	No	b	a	c	496338	b	b	Yes	c	c	Yes	a	a	a				Yes
93	Khairbhavna	No	No	No	No	b	a	b	495446	b	b	Yes	b	b	b	b	b	b	Yes		Yes	Yes
94	Churrail	No	No	No	No	b	b	c	495446	c	b	Yes	c	c	c	b	c	c				Yes
95	Risdi	No	No	No	No	b	b	c	491559	c	b	Yes	c	c	c	b	c	c				b
96	Padhnia	No	No	No	No	Yes	Yes	b	495446	Yes	Yes	b	b	b	b	b	b	b	Yes			Yes
97	Pali	No	No	No	No	a	a	b	494447	b	b	Yes	b	b	b	b	b	b	Yes	Yes		Yes
98	Barkuta	No	No	No	No	a	a	b	495446	b	b	Yes	b	b	b	b	b	b				Yes

Village connected to highways,village roads, banks & credit societies (If amenities available code - Yes is given, If not available within the village , the distance range code viz; a for < 5 Kms, b for 5-10 Kms and c for 10+ kms of nearest place where facility is available is given).

Availability of miscellaneous facilities (If amenities available code -Yes is given, I viz; a for < 5 Kms, b for 5-10 Kms and c for 10+ kms of nearest place where faci

68	69	70	71	72	73	74	75	76	77	78	79	80	81	82	83	84	85	86	87	88	89	90	91	Name village
Connected to national highway(NH)	Connected to state highway(SH)	Connected to major district road (MDR)	Connected to others district road	Pucca roads	Kutchcha roads	Water bounded macadam(WBM) roads	Navigable waterway (river/canal)(NW)	Footpaths (FP)	Commercial & Co-operative Banks	ATM	Agricultural Credit Societies	Self-Help Group (SHG)	Public distribution system (PDS) shop	Mandis / Regular market	Weekly Haat	Agricultural marketing society	Integrated Child Development Scheme (Nutritional Centres)	Anganwadi Centre (Nutritional Centres)	Others (Nutritional Centres)	ASHA (Accredited Social Health Activist)	Community centre with/without TV	Sports Field,	Sports Club / Recreation Centre	Name village
a	a	a	a	a	Yes	Yes			a	c	a	Yes	a	a	a	c	a	Yes	Yes	a	a	a	Ghamota	
b	c	b	b	b	Yes				b	c	b	c	a	c	b	c	c	Yes	Yes	Yes	Yes	b	b	Purenakhar
b	c	b	b	b	Yes	Yes			b	c	b	c	Yes	Yes	c	b	b	Yes	Yes	Yes	b	b	b	Lotlota
a	c	c	c	c	Yes				c	c	c	Yes	Yes	Yes	Yes	c	c	Yes	Yes	Yes	c	c	c	Madwamahuwa
b	c	c	c	c	Yes	Yes	Yes		c	b	b	Yes	Yes	Yes	Yes	Yes	Yes	Yes	Yes	Yes	Yes	Yes	Yes	Nawagaon Kalan
c	c	c	Yes	Yes	Yes	Yes			c	c	c	Yes	b	Yes	Yes	c	c	Yes	Yes	Yes	c	c	c	Jhabu
c	a	Yes	Yes	Yes	Yes	Yes			a	b	c	Yes	Yes	c	a	c	c	Yes	Yes	Yes	b	b	b	Pandripani
c	a	a	a	Yes	Yes	Yes			a	a	a	Yes	Yes	c	a	c	c	Yes	Yes	Yes	a	a	a	Dindolbhatta
c	Yes	Yes	Yes	Yes	Yes	Yes	Yes		b	b	c	Yes	b	c	b	c	c	Yes	Yes	Yes	c	c	c	Birwat
c	Yes	Yes	Yes	Yes	Yes	Yes	Yes		a	b	a	Yes	b	Yes	Yes	a	a	Yes	Yes	Yes	a	a	a	Bancher
c	c	a	a	a	Yes	Yes			a	a	a	Yes	a	c	a	c	c	a	Yes	Yes	a	a	a	Dondkadhari
c	a	a	a	Yes	Yes	Yes			a	a	a	c	a	Yes	a	c	c	Yes	Yes	Yes	a	a	a	Chirhut
c	Yes	Yes	Yes	Yes	Yes	Yes	Yes		a	b	c	Yes	a	c	a	c	c	Yes	Yes	Yes	a	a	a	Jatangpur
c	b	Yes	Yes	Yes	Yes	Yes	a		c	a	c	Yes	Yes	b	a	c	c	Yes	Yes	Yes	c	Yes	b	Arda
c	b	Yes	Yes	Yes	Yes	Yes	a		c	a	c	Yes	a	b	a	c	c	Yes	Yes	Yes	c	a	b	Bhejenara
c	c	c	c	Yes	Yes	Yes	a		c	b	b	Yes	a	b	b	c	c	Yes	Yes	Yes	a	c	c	Harrabhatta
c	c	c	c	Yes	Yes	Yes	a		c	b	c	Yes	a	a	a	c	c	Yes	Yes	Yes	Yes	c	c	Suklakhar
c	c	c	a	a	Yes	Yes	b		c	a	c	a	a	a	a	c	c	Yes	Yes	Yes	a	c	c	Birkona
c	c	c	c	Yes	Yes	Yes	b		c	a	c	Yes	Yes	a	a	c	c	Yes	Yes	Yes	a	c	c	Paun Sara
c	c	c	b	Yes	Yes				c	b	b	Yes	a	c	b	b	c	Yes	Yes	Yes	c	b	Yes	Jammimuda
c	c	c	Yes	Yes	Yes	Yes			c	a	b	Yes	Yes	c	a	b	c	Yes	Yes	Yes	c	a	Yes	Telsara
c	c	b	b	Yes	Yes				c	b	b	Yes	a	c	b	b	c	Yes	Yes	Yes	b	b	Yes	Ghanakachhar
c	c	b	a	a	Yes	Yes			a	b	a	Yes	Yes	b	b	c	c	Yes	Yes	Yes	b	b	b	Kasaipali
c	c	c	c	Yes	Yes	Yes	Yes		c	b	b	Yes	a	b	b	c	c	Yes	Yes	Yes	b	c	c	Korai
c	c	c	c	Yes	Yes	Yes	Yes		c	b	b	Yes	Yes	b	b	c	c	Yes	Yes	Yes	b	c	c	Dewari
c	c	b	b	Yes	Yes	Yes			a	b	a	Yes	Yes	b	Yes	a	c	Yes	Yes	Yes	b	b	b	Chakabuda
c	c	b	b	Yes	Yes	Yes			a	b	a	Yes	a	b	b	c	c	Yes	Yes	Yes	b	b	b	Bundeli
c	Yes	Yes	c	Yes	Yes	Yes			c	b	c	Yes	Yes	a	a	c	c	Yes	Yes	Yes	c	b	b	Khodri
b	b	b	b	Yes	Yes	a	Yes		c	b	c	Yes	Yes	c	b	b	c	Yes	Yes	Yes	b	b	b	Khairbhavna
c	c	c	c	Yes	Yes	Yes	c		c	b	b	Yes	a	a	a	Yes	Yes	Yes	Yes	Yes	c	b	b	Churrail
c	c	c	c	Yes	Yes	Yes	c		c	b	b	Yes	a	b	Yes	Yes	Yes	Yes	Yes	Yes	c	b	b	Risdi
c	b	b	b	Yes	Yes	Yes	a		b	b	b	Yes	a	c	b	b	c	Yes	Yes	Yes	b	Yes	b	Padhnia
b	b	b	b	Yes	Yes	Yes			b	b	a	a	Yes	b	a	b	b	Yes	Yes	Yes	b	b	b	Pali
b	b	b	a	a	Yes	Yes			b	b	a	a	a	b	a	b	b	Yes	Yes	Yes	b	b	b	Barkuta

f not available within the village , the distance range code
 ility is available is given).

Availability of
 electricity
 (Yes/No)

Nearest Town

Area under different types of land

1	2	92	93	94	95	96	97	98	99	100	101	102	103	104	105	106	107
Name village	Cinema / Video Hall	Public Library	Public Reading Room	Newspaper Supply	Assembly Polling station	Birth & Death Registration Office	Power Supply for Domestic Use (ED)	Power Supply for Agricultural Use (EAG)	Power Supply for Commercial Use (EC)	Power Supply for All Uses (EA)	Name	Distance range code i.e. a for < 5 Kms, b for 5-10 Kms and c for 10+ kms .	Forests	Area under Non-agricultural Uses	Barren and Un-cultivable land	Permanent Pastures and Other Grazing Lands	
65	Ghamota	a	a	a	a	a	No	No	No	No	Chhurikala	a	0	2	394	5	
66	Purenakhar	b	Yes	Yes	b	Yes	Yes	No	No	No	Chhurikala	b	63	3	2	6	
67	Lotlota	b	b	c	Yes	Yes	Yes	No	No	No	Chhurikala	b	265	154	14	21	
68	Madwamahuwa	c	c	Yes	c	Yes	a	Yes	No	No	Chhurikala	c	86	6	1	14	
69	Nawagaon Kalan	Yes	Yes	Yes	Yes	Yes	Yes	No	No	No	Chhurikala	c	89	95	3	3	
70	Jhabu	c	c	Yes	Yes	Yes	Yes	No	No	No	Chhurikala	c	124	1	0	0	
71	Pandripani	c	c	Yes	Yes	Yes	Yes	No	No	No	Katghora	c	66	7	0	58	
72	Dindolbhatta	a	a	c	Yes	Yes	Yes	No	No	No	Chhurikala	a	8	4	0	7	
73	Birwat	c	c	a	Yes	Yes	Yes	No	No	No	Katghora	c	0	3	0	21	
74	Bancher	a	a	Yes	a	Yes	a	Yes	No	No	Chhurikala	a	7	6	0	63	
75	Dondkadhari	a	a	c	a	a	a	Yes	No	No	Chhurikala	a	8	11	0	4	
76	Chhirhut	a	a	c	Yes	Yes	a	Yes	No	No	Chhurikala	a	26	12	1	3	
77	Jatangpur	a	a	Yes	Yes	a	a	Yes	No	No	Chhurikala	a	0	19	0	8	
78	Arda	c	c	Yes	Yes	Yes	Yes	Yes	No	No	Katghora	c	185.2	14.8	0	12.7	
79	Bhejenara	c	c	a	Yes	Yes	a	Yes	Yes	No	Katghora	c	212.6	10	0	1.6	
80	Harrabhata	c	c	Yes	Yes	Yes	a	Yes	No	No	Katghora	c	107.6	4.2	0	2.2	
81	Suklakhar	c	c	Yes	Yes	Yes	a	Yes	No	No	Katghora	c	77.1	13	0	4	
82	Birkona	c	c	a	Yes	a	a	Yes	No	No	Katghora	c	27.3	0.4	0	0	
83	Paun Sara	c	c	Yes	Yes	Yes	Yes	Yes	No	No	Katghora	c	19	8.8	0	7.5	
84	Jannimuda	c	c	a	c	b	a	Yes	No	No	Katghora	c	20.8	5.5	0	2.3	
85	Telsara	c	c	Yes	Yes	Yes	Yes	Yes	No	No	Katghora	c	37.7	4.7	0	9.7	
86	Ghanakachhar	b	b	a	b	b	a	Yes	No	No	Korba	b	12.7	11.7	0	6.7	
87	Kasaipali	b	b	Yes	Yes	Yes	Yes	Yes	No	No	Dipka	b	94	6	5	37	
88	Korai	c	c	Yes	Yes	Yes	a	Yes	No	No	Katghora	c	91	9	0	3	
89	Dewari	c	c	Yes	Yes	Yes	Yes	No	No	No	Yes Katghora	c	209	26	0	20	
90	Chakabuda	b	b	Yes	Yes	Yes	Yes	Yes	No	No	Dipka	b	66	13	0	7	
91	Bundeli	b	b	a	Yes	Yes	a	Yes	Yes	No	Dipka	b	49	6	0	2	
92	Khodri	c	c	c	Yes	Yes	Yes	Yes	No	No	Korba	c	13	1.9	0.9	12.3	
93	Khairbhavna	b	b	Yes	Yes	Yes	Yes	No	No	No	Korba	b	0	5	1	14.3	
94	Churrail	c	c	c	Yes	Yes	a	Yes	No	No	Korba	c	0	0.9	0.2	27.2	
95	Risdi	c	c	c	Yes	Yes	a	Yes	Yes	No	Korba	c	0	2.5	1.1	17.5	
96	Padhnia	b	b	Yes	Yes	Yes	Yes	Yes	No	No	Korba	b	0	4.6	3.4	5.4	
97	Pali	b	b	Yes	Yes	Yes	Yes	No	No	No	Yes Korba	b	0	0.9	6.4	6.3	
98	Barkuta	b	b	a	Yes	a	a	No	No	No	Yes Korba	b	39.9	1.2	1	2	

Land Use use (in hectares rounded up to one decimal place)												Name of three most important commodities manufactured			Name of Village	Serial Number
							Area irrigated by source (in hectare).					First	Second	Third		
Land Under Miscellaneous Tree Crops etc.	Culturable Waste Land	Fallow lands other than current fallows	Current Fallows	Net Area Sown	Total Irrigated Land Area	Total Un-irrigated Land Area	Canals (C)	Wells/Tube-wells(W/TW)	Tanks/Lakes(T/L)	Water Falls(WF)	Others(O)	First	Second	Third		
108	109	110	111	112	113	114	115	116	117	118	119	120	121	122	2	1
0	4	1	1	3	0	0	0	0	0	0	0				Ghamota	65
0	2	8	7	35	0	0	0	0	0	0	0				Purenakhar	66
0	23	6	12	62	0	61	0	0	0	0	0				Lotlota	67
0	6	4	6	67	0	0	0	0	0	0	0				Madwamahuwa	68
0	105	4	2	65	0	0	0	0	0	0	0				Nawagaon Kalan	69
0	4	6	4	33	0	0	0	0	0	0	0				Jhabu	70
0	23	6	10	89	0.2	88.6	0	0	0	0	0.2				Pandripani	71
0	7	2	2	110	21	6.1	0	0	0	0	0				Dindolbhatta	72
0	11	3	3	63	0	13.4	0	0	0	0	0				Birwat	73
0	12	6	11	94	0	194.4	0	0	0	0	0				Bancher	74
0	14	3	1	42	0.2	40.7	0	0	0	0	0.2				Dondkadhari	75
0	15	6	5	69	0.7	68.5	0	0	0	0	0.7				Chhirhut	76
0	7	4	5	68	1.9	13.6	0	0	0	0	1.9				Jatangpur	77
0	98.2	32.2	4.7	266	13.5	252.5	5.2	5.1	0	0	3.1				Arda	78
0	30.1	28.8	29	146.3	26.6	119.7	0	1.6	25	0	0				Bhejenara	79
0	8.3	7.8	12.2	87.4	1.2	86.2	0	1.2	0	0	0				Harrabhatta	80
0	18.8	17.6	14.1	112.5	1.3	111.2	0	1.3	0	0	0				Suklakhar	81
0	5.1	1.6	0.9	40.1	1.3	38.8	0	1.3	0	0	0				Birkona	82
0	8.6	10.5	10.5	80.6	1.1	79.4	1.1	0	0	0	0				Paun Sara	83
0	5	8.3	5.3	79.2	1	78.2	0	1	0	0	0				Jamnimuda	84
0	15	14.2	9.2	144.8	3.5	141.3	0	2.2	0	0	1.3				Telsara	85
0	18.1	5.4	11.5	72	21.7	50.3	20.1	1.6	0	0	0				Ghanakachhar	86
0	23	11	17	121	4	117	0	0	0	0	4				Kasaipali	87
0	18	4	3	111	1	110	0	0	0	0	1				Korai	88
0	13	2	5	319	1	318	0	0	0	0	1				Dewari	89
11	4	5	4	287	2	285	0	0	0	0	2				Chakabuda	90
2	4	2	3	79	2	77	0	0	0	0	2				Bundeli	91
0	0	9.4	1.6	82.5	1.1	82.7	0	1.1	0	0	0				Khodri	92
0	4.9	40.2	2.1	131.8	1.3	139.2	0	0	0	0	1.3				Khairbhavna	93
0	0	6.5	1.4	82.7	0.7	87.6	0	0.7	0	0	0				Churrail	94
0	0	28.2	5.2	106.2	0.6	11.2	0	0.6	0	0	0				Risdi	95
0	3.4	31.2	2	199.8	2.6	202	0	0	0	0	0				Padhnia	96
0	0	11.9	1.7	103.8	8.2	107.6	0	0	0	0	0				Pali	97
0	0	15.2	0	50.8	2.8	51.2	0	0	0	0	0				Barkuta	98

Sr.No.	Name village	Location code no.	Total area of the village (in hectares rounded up to one decimal place)	Total population (2011 census)	Number of households (2011 census)	Number of educational amenities available. (If not available within the village , the distance range code viz; a for < 5 Kms, b for 5-10 Kms and c for 10+ kms of nearest place where facility is available is given).													
						Pre-Primary school (PP)	Primary school (P)	Middle school (M)	Secondary School (S)	Senior Secondary school (SS)	Degree college of arts science & commerce (ASC)	Engineering college(EC)	Medical college (MC)	Management institute (MI)	Polytechnic (Pt)	Vocational training school /ITI	Non-formal training centre (NFTC)	Special school for disabled (SSD)	Others (specify)
1	2	3	4	5	6	7	8	9	10	11	12	13	14	15	16	17	18	19	20
99	Sonpuri	435911	295	902	203	b	1	a	a	b	b	b	c	c	c	b		b	
100	Amgaon	435912	107.8	375	82	a	1	a	b	b	c	c	c	c	c	c		c	
101	Kanberi	435913	408.9	831	210	b	2	1	a	a	b	b	c	c	b	b		b	
102	Ghanadabri	435914	94.3	371	99	b	1		b	b	c	c	c	c	c	c		c	
103	Japeli	435915	259	1141	327	b	1	1	b	b	c	c	c	c	c	c		c	
104	Bata	435916	182.1	573	148	a	1	1	b	b	c	c	c	c	c	c		c	
105	Bhalpahri	435917	237.7	880	228	c	1		b	b	c	c	c	c	c	c		c	
106	Rangbel	435918	236.8	712	168	c	1	a	b	b	c	c	c	c	c	c		c	
107	Sirbida	435919	96.2	211	52	b	1	a	b	b	c	c	c	c	c	c		c	
108	Bareli	435920	474.9	0	0														
109	Bhathora	435921	0	858	210	a	1	a	a	a	c	c	c	c	c	c		c	
110	Junadih	435922	0	0	0														
Block T O T A L :			41568.2	99506	23398	10	146	58	10	6	0	0	0	0	0	0	0	0	0

Number of Medical Amenities available. (If not available within the village , the distance range code viz; a for < 5 Kms, b for 5-10 Kms and c for 10+ kms of nearest place where facility is available is given).											Number of Non-Government Medical Amenities available.								Availability of drinking water - Yes / No						Name village	
Community health centre (CHC)	Primary health centre (PHC)	Primary health sub centre (PHS)	Maternity and child welfare centre (MCW)	T.B. clinic (TBC)	Hospital-allopathic (HA)	Hospital-alternative medicine (HO)	Dispensary (D)	Veterinary hospital (VH)	Mobile health clinic (MHC)	Family welfare centre (FWC)	Charitable non Govt. hospital/Nursing home.	Medical practitioner with MBBS Degree	Medical practitioner with other degree	Medical practitioner with no degree	Traditional practitioner and faith healer .	Medicine Shop	Others	Tap water (Treated/Untreated)	Well water (Covered / Uncovered well)	Hand Pump	Tube wells / Bore well	Spring	River / Canal	Tank / Pond / Lake		Others
21	b	b	b	b	b	b	b	b	c	c	0	0	0	0	0	0	0	No	Yes	Yes	Yes	No	Yes	Yes	No	Sonpuri
22	c	b	a	b	c	c	b	b	c	c	0	0	0	0	0	0	0	No	Yes	Yes	No	No	No	Yes	No	Amgaon
23	b	b	a	b	b	b	b	b	c	c	0	0	0	0	0	0	0	No	Yes	Yes	No	No	Yes	Yes	No	Kanberi
24	c	c	a	c	c	c	c	c	c	c	0	0	0	0	0	0	0	No	Yes	Yes	No	No	No	Yes	No	Ghanadabri
25	c	c	1	c	c	c	c	c	c	c	0	0	0	0	0	0	0	No	Yes	Yes	No	No	No	Yes	No	Japeli
26	c	b	1	b	c	c	b	b	c	c	0	0	0	0	0	0	0	No	Yes	Yes	No	No	No	Yes	No	Bata
27	c	c	b	c	c	c	c	c	c	c	0	0	0	0	0	0	0	No	Yes	Yes	No	No	Yes	Yes	No	Bhalpahri
28	c	c	a	c	c	c	c	c	c	c	0	0	0	0	0	0	0	No	Yes	Yes	No	No	No	Yes	No	Rangbel
29	c	b	b	c	c	c	b	b	c	c	0	0	0	0	0	0	0	No	Yes	Yes	No	No	No	Yes	No	Sirbida
30	c	a	a	a	c	c	b	a	c	c	0	0	0	0	0	0	0	Yes	No	Yes	No	No	No	Yes	No	Bhathora
31																										Junadih
32	0	3	26	2	0	0	1	1	2	0	0	7	21	41	49	10	0	28	106	107	23	0	39	103	0	Block T O T A L :

Sr.No.	Name village	Availability of toilet & others Yes / No				Communication and transport facilities (If amenities available code -Yes is given except for Village Pin Code ,If not available within the village , the distance range code viz; a for < 5 Kms, b for 5-10 Kms and c for 10+ kms of nearest place where facility is available is given).																
		Community toilet including bath.	Community toilet excluding bath.	Rural sanitary mart or sanitary hardware outlet available near the village.	Community bio- gas or recycle of waste for productive use.	Post office(PO)	Sub post office (SPO)	Post & Telegraph office (P&TO)	Village Pin Code	Telephones (Land lines)	Public call office (PCO)	Mobile phone coverage	Internet cafes/ Common service centre (CSC)	Private courier facility	Bus service (Public & Private)	Railway stations	Auto/Modified Autos	Taxis and Vans	Tractors	Cycle-pulled rickshaws(Manual & Machine driven)	Carts driven by animals	Sea /River ferry service
1	2	47	48	49	50	51	52	53	54	55	56	57	58	59	60	61	62	63	64	65	66	67
99	Sonpuri	No	No	No	No	a	a	b	495446	b	b	Yes	b	b		b	b	b	b			Yes
100	Amgaon	No	No	No	No	b	b	c	495446	c	b	b	c	c		b	b	b	b			Yes
101	Kanberi	No	No	No	No	b	a	b	495446	b	b	b	b	b	Yes	b	b	b	Yes			Yes
102	Ghanadabri	No	No	No	No	b	b	c	495446	b	b	b	c	c		c	c	c	Yes			Yes
103	Japeli	No	No	No	No	b	b	c	495446	b	b	b	c	c		c	c	c	Yes			Yes
104	Bata	No	No	No	No	a	b	c	495454	c	b	b	c	c		b	b	b	b			Yes
105	Bhalpahri	No	No	No	No	c	b	c	493661	c	c	c	c	c	Yes	c	c	c	Yes			Yes
106	Rangbel	No	No	No	No	c	c	a	494347	b	b	Yes	b	c		b	b	c	Yes			Yes
107	Sirbida	No	No	No	No	b	b	b	495446	b	b	b	c	c		b	b	c	b			Yes
108	Bareli																					
109	Bhathora	No	No	No	No	a	b	c	495454	c	a	a	c	c	Yes	b	b	b	a			Yes
110	Junadih																					
Block T O T A L :		0	0	5	0	6	1	2	107	11	6	55	2	2	39	2	4	4	71	11	49	1

Village connected to highways,village roads, banks & credit societies (If amenities available code - Yes is given, If not available within the village , the distance range code viz; a for < 5 Kms, b for 5-10 Kms and c for 10+ kms of nearest place where facility is available is given).													Availability of miscellaneous facilities (If amenities available code -Yes is given, I viz; a for < 5 Kms, b for 5-10 Kms and c for 10+ kms of nearest place where faci												
68	69	70	71	72	73	74	75	76	77	78	79	80	81	82	83	84	85	86	87	88	89	90	91		
Connected to national highway(NH)	Connected to state highway(SH)	Connected to major district road (MDR)	Connected to others district road	Pucca roads	Kutchcha roads	Water bounded macadam(WBM) roads	Navigable waterway (river/canal)(NW)	Footpaths (FP)	Commercial & Co-operative Banks	ATM	Agricultural Credit Societies	Self-Help Group (SHG)	Public distribution system (PDS) shop	Mandis / Regular market	Weekly Haat	Agricultural marketing society	Integrated Child Development Scheme (Nutritional Centres)	Anganwadi Centre (Nutritional Centres)	Others (Nutritional Centres)	ASHA (Accredited Social Health Activist)	Community centre with/without TV	Sports Field,	Sports Club / Recreation Centre	Name village	
b	b	b	Yes	Yes	Yes	Yes			b	b	a	b	a	b	a	b	b	Yes	Yes	Yes	b	Yes	b	Sonpuri	
c	c	b	c	Yes	Yes		c		c	b	c	Yes	a	c	a	c	c	Yes	Yes	Yes	b	b	b	Amgaon	
b	b	b	Yes	Yes	Yes	a	Yes	Yes	b	b	Yes	Yes	Yes	b	b	b	b	Yes	Yes	Yes	b	b	b	Kanberi	
c	c	c	a	a	Yes	a	a		b	b	b	Yes	Yes	c	a	c	c	Yes	Yes	Yes	a	c	c	Ghanadabri	
c	c	c	a	a	Yes	a	a		b	b	b	Yes	Yes	c	a	c	c	Yes	Yes	Yes	a	c	c	Japeli	
c	b	b	c	Yes	Yes		c		c	b	c	Yes	Yes	c	Yes	c	c	Yes	Yes	Yes	b	b	b	Bata	
c	c	c	Yes	Yes	Yes	Yes	Yes		c	c	a	Yes	a	c	a	c	c	Yes	Yes	Yes	c	c	c	Bhalpahri	
c	c	c	c	Yes	Yes	a	c		b	b	b	Yes	Yes	c	b	c	c	Yes	Yes	Yes	c	c	c	Rangbel	
c	c	c	a	a	Yes	Yes	c		b	b	b	Yes	a	c	b	c	c	a	Yes	Yes	b	c	c	Sirbida	
c	c	Yes	c	Yes	Yes	Yes	c		a	b	c	Yes	a	c	a	c	c	Yes	Yes	Yes	b	a	b	Bhathora	
																								Junadih	
1	7	23	36	86	106	62	15	0	3	1	3	93	50	16	15	3	6	103	107	107	5	14	7	Block T O T A L :	

f not available within the village , the distance range code ility is available is given).											Availability of electricity (Yes/No)		Nearest Town		Area under different types of land			
1	2	92	93	94	95	96	97	98	99	100	101	102	103	104	105	106	107	
	Name village	Cinema / Video Hall	Public Library	Public Reading Room	Newspaper Supply	Assembly Polling station	Birth & Death Registration Office	Power Supply for Domestic Use (ED)	Power Supply for Agricultural Use (EAG)	Power Supply for Commercial Use (EC)	Power Supply for All Uses (EA)	Name	Distance range code i.e. a for < 5 Kms, b for 5-10 Kms and c for 10+ kms .	Forests	Area under Non-agricultural Uses	Barren and Un-cultivable land	Permanent Pastures and Other Grazing Lands	
99	Sonpuri	b	b	a	Yes	Yes	a	No	No	No	Yes	Korba	b	22.7	92.2	2.3	26.5	
100	Amgaon	c	c	a	c	a	a	Yes	No	No	No	Dipka	c	0	0	0	1.3	
101	Kanberi	b	b	Yes	Yes	Yes	Yes	Yes	No	No	No	Korba	b	13	104	0.1	73.8	
102	Ghanadabri	c	c	c	Yes	Yes	Yes	Yes	No	No	No	Katghora	c	0	4.5	0	4.4	
103	Japeli	c	c	c	Yes	Yes	Yes	Yes	No	No	No	Katghora	c	0	7.1	0	7.2	
104	Bata	c	c	Yes	c	Yes	Yes	Yes	No	No	No	Dipka	c	0.2	6.8	0	14	
105	Bhalpahri	c	c	a	Yes	Yes	Yes	Yes	No	No	No	Korba	c	0	19.9	0	54.7	
106	Rangbel	c	c	Yes	Yes	Yes	Yes	Yes	No	No	No	Korba	c	0	20.1	0	16.7	
107	Sirbida	c	c	Yes	Yes	Yes	a	Yes	No	No	No	Korba	c	0	3.7	0	3.5	
108	Bareli											Dipka	a	0	474.9	0	0	
109	Bhathora	c	c	a	Yes	Yes	a	Yes	No	No	No	Dipka	c	0	0	0	0	
110	Junadih											Dipka	b	0	0	0	0	
Block T O T A L :		3	4	60	85	94	64	90	10	4	16		0	5923.1	15279.7	711.7	2110.2	

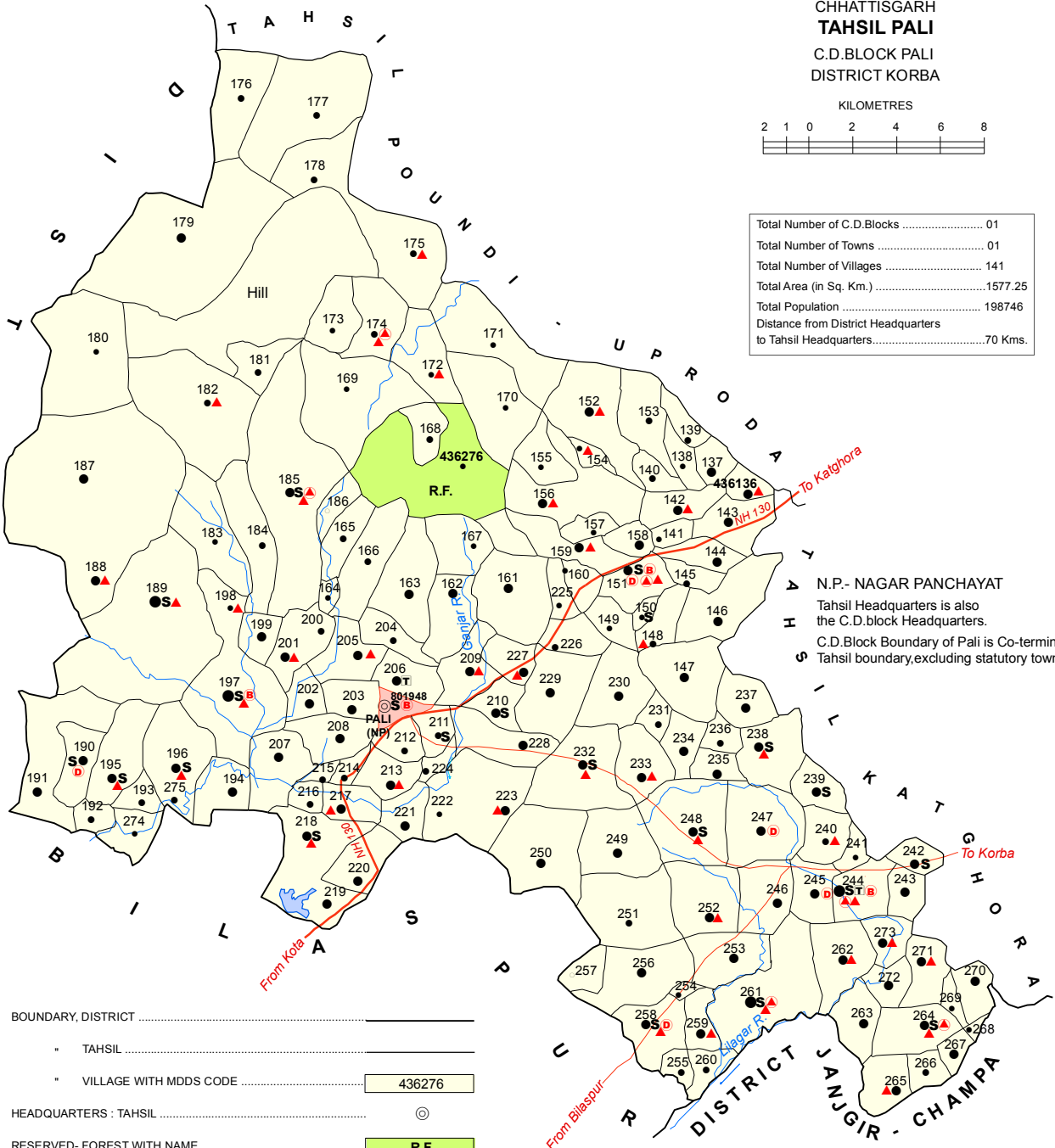
Land Use use (in hectares rounded up to one decimal place)												Area irrigated by source (in hectare).			Name of three most important commodities manufactured			Name of Village	Serial Number
Land Under Miscellaneous Tree Crops etc.	Culturable Waste Land	Fallow lands other than current fallows	Current Fallows	Net Area Sown	Total Irrigated Land Area	Total Un-irrigated Land Area	Canals (C)	Wells/Tube-wells(W/TW)	Tanks/Lakes(T/L)	Water Falls(WF)	Others(O)	First	Second	Third					
108	109	110	111	112	113	114	115	116	117	118	119	120	121	122	2	1			
0	0	34.7	4.8	111.7	116.5	0	0	0	0	0	0				Sonpuri	99			
0	8.4	6.5	1.8	89.8	0.2	89.8	0	89.8	0	0	0				Amgaon	100			
0	51.5	11.1	5.6	149.7	0	0	0	0	0	0	0				Kanberi	101			
0	4.4	2.7	2.3	76	0	76.8	0	0	0	0	0				Ghanadabri	102			
0	7	4	1.4	232.3	0	232.3	0	0	0	0	0				Japeli	103			
0	5.7	4.6	4	146.8	0	0	0	0	0	0	0				Bata	104			
0	16.6	7.1	6	133.5	0.4	0	0.4	0	0	0	0				Bhalpahri	105			
0	10.5	5.1	2.5	181.9	1.5	181.9	0	1.5	0	0	0				Rangbel	106			
0	10.6	5	3.9	69.4	0.6	71.6	0	0	0	0	0.6				Sirbida	107			
0	0	0	0	0	0	0	0	0	0	0	0				Bareli	108			
0	0	0	0	0	0	0	0	0	0	0	0				Bhathora	109			
0	0	0	0	0	0	0	0	0	0	0	0				Junadih	110			
23.2	1399.6	1333.3	632.1	14154.5	344.7	12730.5	48.6	142.5	27.7	0					Block T O T A L :				

INDIA
 CHHATTISGARH
TAHSIL PALI
 C.D.BLOCK PALI
 DISTRICT KORBA



Total Number of C.D.Blocks	01
Total Number of Towns	01
Total Number of Villages	141
Total Area (in Sq. Km.)	1577.25
Total Population	198746
Distance from District Headquarters to Tahsil Headquarters.....	70 Kms.

N.P.- NAGAR PANCHAYAT
 Tahsil Headquarters is also the
 C.D.block Headquarters.
 C.D.Block Boundary of Pali is Co-terminus with
 Tahsil boundary,excluding statutory town.



BOUNDARY, DISTRICT	—————
▪ TAHSIL	—————
▪ VILLAGE WITH MDDS CODE	436276
HEADQUARTERS : TAHSIL	⊙
RESERVED- FOREST WITH NAME	R.F.
POPULATION SIZE OF VILLAGES: BELOW 200,	○
200-499,500-999,1000-4999,5000 AND ABOVE	● ● ● ● ●
STATUTORY TOWN WITH MDDS CODE	801948
NATIONAL HIGHWAY	NH 130
IMPORTANT METALLED ROADS	—————
RIVER AND STREAM	~~~~~
WATER FEATURE : POND	~~~~~

HIGH SCHOOL/INTER COLLEGE	S
TECHNICAL INSTITUTIONS	T
BANK	B
DISPENSARY	D
PRIMARY HEALTH CENTRE	▲
OTHER MEDICAL SERVICES	▲

Alphabetical list of Villages alongwith location code 2001 and 2011

Serial No.	Name of Village	2011 Census MDDS Code Number	2001 Location Code Number
1	2	3	4
Name of CD Block: PALI			
Name of Sub-Dist: 0003			
1	Alagidand	436163	00502600
2	Amgaon	436242	00510600
3	Andikachhar	436246	00511000
4	Aurabhatha	436186	00504900
5	Badebanka	436137	00500000
6	Bagdara	436181	00504400
7	Bagdharidand	436204	00506700
8	Baisemar	436171	00503400
9	Baksahi	436218	00508200
10	Bamhanikona	436273	00513700
11	Bamhni Khurd	436141	00500400
12	Banbandha	436227	00509100
13	Bandhakhar	436233	00509700
14	Bapaputi	436192	00505500
15	Bari Umrao	436168	00503100
16	Basibar	436234	00509800
17	Batra	436189	00505200
18	Bhada	436183	00504600
19	Bhalpahri	436270	00513400
20	Bhandarkhoh	436166	00502900
21	Bharuwamuda	436149	00501200
22	Bhelwatikara	436153	00501600
23	Bhondkachhar	436154	00501700
24	Boida	436258	00512200
25	Bokaramuda	436269	00513300
26	Budbud	436208	00507100
27	Chainpur	436240	00510400
28	Chaitma	436151	00501400
29	Chatuwabhauna	436226	00509000
30	Chepa	436220	00508400
31	Chhindpani	436251	00511500
32	Chodha	436252	00511600
33	Damiya	436213	00507700
34	Dhanwa	436275	00514000
35	Dhatura	436272	00513600
36	Dholpur	436266	00513000
37	Dhourabhatha	436228	00509200
38	Dhukupathara	436207	00507000
39	Dodki	436140	00500300
40	Donganala	436221	00508500
41	Dumarkachhar	436209	00507300
42	Ganeshpur	436222	00508600
43	Ghuichunwa	436225	00508900
44	Ghuichuwa	436160	00502300

Serial No.	Name of Village	2011 Census MDDS Code Number	2001 Location Code Number
1	2	3	4
45	Ghunghutti Urf Rampur	436253	00511700
46	Gopalpur	436158	00502100
47	Haranmudi	436219	00508300
48	Hardibazar	436244	00510800
49	Hathibadi	436167	00503000
50	Hirwadoli	436173	00503600
51	Iraf	436156	00501900
52	Jamanimuda	436231	00509500
53	Jarmauha	436164	00502700
54	Jemra	436182	00504500
55	Jhanjh	436260	00512400
56	Jorhadabari	436263	00512700
57	Kanjipani	436159	00502200
58	Kapot	436161	00502400
59	Karra Nawapara	436188	00505100
60	Kartala	436223	00508700
61	Kasiyadh	436255	00511900
62	Kera Jhariya	436203	00506600
63	Kerakachhar	436147	00501000
64	Keramuda	436170	00503300
65	Khairaduban	436194	00505700
66	Khamhariya	436265	00512900
67	Kharabahar	436165	00502800
68	Kodar	436187	00505000
69	Korbi	436264	00512800
70	Kutela Muda	436144	00500700
71	Lafa	436185	00504800
72	Leempani	436276	00513800
73	Litiyakhar	436237	00510100
74	Lohadia	436198	00506100
75	Madan	436206	00506900
76	Madanpur	436143	00500600
77	Makhanpur	436210	00507400
78	Mangamar	436146	00500900
79	Manikpur	436148	00501100
80	Masuriya	436257	00512100
81	Mudali	436199	00506200
82	Mudapar	436271	00513500
83	Mukta	436268	00513200
84	Mungadh	436217	00508100
85	Murli	436256	00512000
86	Nagoi	436184	00504700
87	Nanbanka	436136	00499900
88	Nanpulali	436202	00506500
89	Nawagaon Khurd	436157	00502000
90	Nawapara	436142	00500500
91	Nawapara	436200	00506300
92	Newsa	436262	00512600
93	Nirdhi	436193	00505600

VILLAGE AND TOWN DIRECTORY

Serial No.	Name of Village	2011 Census MDDS Code Number	2001 Location Code Number
1	2	3	4
94	Nonbira	436248	00511200
95	Nunera	436232	00509600
96	Ojhiyain	436254	00511800
97	Pahargaon	436172	00503500
98	Paharjamdi	436180	00504300
99	Parsada	436190	00505300
100	Pathanapara	436236	00510000
101	Patharri	436267	00513100
102	Patpara	436152	00501500
103	Polmi	436196	00505900
104	Pondi	436197	00506000
105	Potapani	436162	00502500
106	Pulali Kala	436201	00506400
107	Putra	436250	00511400
108	Raha	436175	00503800
109	Rahadih	436214	00507800
110	Rainpur	436150	00501300
111	Rainpur	436235	00509900
112	Ramakachhar	436178	00504100
113	Rangole	436211	00507500
114	Rangole	436230	00509400
115	Ratija	436247	00511100
116	Ratkhandi	436179	00504200
117	Renki	436245	00510900
118	Rohinadih	436274	00513900
119	Saguna	436139	00500200
120	Saila	436205	00506800
121	Sajabahari	436145	00500800
122	Sapalwa	436174	00503700
123	Sarai Singar	436243	00510700
124	Saraipali	436212	00507600
125	Semarkachhar	436216	00508000
126	Sendripali	436229	00509300
127	Shivpur	436191	00505400
128	Silli	436195	00505800
129	Sirki Khurd	436239	00510300
130	Sirli	436259	00512300
131	Surka	436169	00503200
132	Suwabhondi	436241	00510500
133	Talapar	436215	00507900
134	Telsara	436177	00504000
135	Tendubhatha	436224	00508800
136	Thadpakhana	436138	00500100
137	Tilai Kundi	436155	00501800
138	Tiwarta	436238	00510200
139	Udan	436176	00503900
140	Urta	436249	00511300
141	Utarda	436261	00512500

CENSUS OF INDIA 2011
AMENITIES AND

Name of District:- Korba

Name of CD Block:-PALI

Sr.No.	Name village	Location code no.	Total area of the village (in hectares rounded up to one decimal place)	Total population (2011 census)	Number of households (2011 census)	Number of educational amenities available. (If not available within the village , the distance range code viz: a for < 5 Kms, b for 5-10 Kms and c for 10+ kms of nearest place where facility is available is given).														
						Pre-Primary school (PP)	Primary school (P)	Middle school (M)	Secondary School (S)	Senior Secondary school (SS)	Degree college of arts science & commerce (ASC)	Engineering college(EC)	Medical college (MC)	Management institute (MI)	Polytechnic (Pt)	Vocational training school /ITI	Non-formal training centre (NFTC)	Special school for disabled (SSD)	Others (specify)	
1	2	3	4	5	6	7	8	9	10	11	12	13	14	15	16	17	18	19	20	
1	Nanbanka	436136	317.1	1044	237	c	1	1	b	b	c	c	c	c	c	c	c	c	c	
2	Badebanka	436137	482.9	1357	299		1	1	b	b	c	c	c			c		c		
3	Thadpakhana	436138	244.4	252	69		1	a	c	c	c	c	c	c	c	c		c		
4	Saguna	436139	518.6	736	195	c	1	b	c	c	c	c	c	c	c	c		c		
5	Dodki	436140	249.9	622	140	c	1	a	b	b	c	c	c	c	c	c		c	2	
6	Bamhni Khurd	436141	104.8	419	72		2	a	b	b	c	c	c		c					
7	Nawapara	436142	528.6	1662	359		2	1	a	a	c	c	b		c	c				
8	Madanpur	436143	840.4	2745	650		5	1	b	b	c	c	c	c	c	c	c	c	c	
9	Kutela Muda	436144	538.5	1115	264		2	a	a	a	c	c	c	c	c	c	c	c	c	
10	Sajabahari	436145	258.5	763	187		1	1	b	b	c	c	c	c	c	c		c		
11	Mangamar	436146	881.6	2516	603		4	1	b	b	c	c	c		c	c		c		
12	Kerakachhar	436147	1155.7	2062	477		3	1	b	b	c	c	c	c	c	c		c		
13	Manikpur	436148	443.1	830	195		1	1	b	b	c	c	c	c	c	c		c		
14	Bharuwamuda	436149	392.4	399	96		1	a	a	a	c	c	c	c	c	c	c	c	c	
15	Rainpur	436150	187.2	468	106	a	1	1	1	1	1	c	c	c	c	c	c	c	2	
16	Chaitma	436151	541.7	3918	869	2	4	3	1	1	c	c	c	c	c	c	c	c	c	
17	Patpara	436152	1399.4	1585	389		4	2	b	b	c	c	c		c	c		c		
18	Bhelwatikara	436153	866.1	846	176		2	1	b	b	c	c	c	c	c	c		c		
19	Bhondkachhar	436154	175.7	330	66		1	a	b	b	c	c	c	c	c	c	c	c	c	
20	Tilai Kundi	436155	553.8	378	102		2	a	b	b	c	c	c	c	c	c		c		
21	Iraf	436156	1334.3	2062	489		6	1	a		c	c	c	c	c	c		c		
22	Nawagaon Khurd	436157	247.1	273	56	a	1	a	a	a	c	c	c	c	c	c	a	c		
23	Gopalpur	436158	339.9	1157	286	a	2		a	a	c	c	c	c	c	c	1	c		
24	Kanjipani	436159	1087.9	1383	323	a	2	a	a	a	c	c	c	c	c	c		c		
25	Ghuichuwa	436160	122.5	241	69	a	1	1	a	a	c	c	c	c	c	c		c		
26	Kapot	436161	1111.5	2206	519		3	1	b	b	c	c	c	c	c	c		c		
27	Potapani	436162	1398.7	2140	404	b	4	1	b	b	b	c	c		c	b		c		
28	Alagidand	436163	1052.4	1395	300	c	3	1	c	c	c	c	c	c	c	c	c	c	c	
29	Jarmauha	436164	161.5	336	83	b	1	a	b		c	c	c		c	b	c	c		
30	Kharabahar	436165	468.4	644	172	c	1	a	c	c	c	c	c	c	c	c	c	c	c	

- VILLAGE DIRECTORY

LAND USE (AS IN 2009)

Location CodeNo:-404

Location CodeNo:-0044

Number of Medical Amenities available. (If not available within the village , the distance range code viz; a for < 5 Kms, b for 5-10 Kms and c for 10+ kms of nearest place where facility is available is given).		Number of Non-Government Medical Amenities available.							Availability of drinking water - Yes / No							Name village										
21	22	23	24	25	26	27	28	29	30	31	32	33	34	35	36		37	38	39	40	41	42	43	44	45	46
Community health centre (CHC)	Primary health centre (PHC)	Primary health sub centre (PHS)	Maternity and child welfare centre (MCW)	T.B. clinic (TBC)	Hospital-allopathic (HA)	Hospital-alternative medicine (HO)	Dispensary (D)	Veterinary hospital (VH)	Mobile health clinic (MHC)	Family welfare centre (FWC)	Charitable non Govt. hospital/Nursing home.	Medical practitioner with MBBS Degree	Medical practitioner with other degree	Medical practitioner with no degree	Traditional practitioner and faith healer .	Medicine Shop	Others	Tap water (Treated/Untreated)	Well water (Covered / Uncovered well)	Hand Pump	Tube wells / Bore well	Spring	River / Canal	Tank / Pond / Lake	Others	
c	c	l	c	c		c	c	c	c	c	0	0	0	0	2	0	0	No	Yes	Yes	Yes	No	No	Yes	No	Nanbanka
c	c	c	c	c		c	c	b	c	c	0	0	0	0	1	0	0	No	Yes	Yes	No	No	No	Yes	No	Badebanka
c	c	c	c	c		c	c	c	c	c	0	0	0	0	1	0	0	No	Yes	Yes	No	No	No	No	No	Thadpakhana
c	c	c	c	c		c	c	c	c	c	0	0	0	0	2	0	0	No	Yes	Yes	No	No	No	No	No	Saguna
c	c	b	c	c		c	c	b	c	c	0	0	0	0	0	0	0	No	Yes	Yes	No	No	No	No	No	Dodki
c	b	b	b	c		b	b	b	c	c	0	0	0	0	2	0	0	Yes	Yes	Yes	Yes	No	No	Yes	No	Bamhni Khurd
c	b	l	b	c		b	b		c	c	0	0	0	0	0	1	0	No	Yes	Yes	No	No	Yes	Yes	No	Nawapara
c	b	b	c	c		c	c	b	c	c	0	0	1	0	2	0	0	Yes	Yes	Yes	No	No	Yes	Yes	No	Madanpur
c	b	b	c	c		c	c	a	c	c	0	0	0	0	1	0	0	No	Yes	Yes	Yes	No	Yes	Yes	No	Kutela Muda
c	b	a	c	c		b	b	c	c	c	0	0	0	2	0	0	0	No	Yes	Yes	Yes	No	No	Yes	No	Sajabahari
c	b	a	c	c		b	b	c	c	c	0	0	0	2	0	0	0	Yes	Yes	Yes	Yes	No	No	Yes	No	Mangamar
c	b	c	c	c		c	c	b	c	c	0	0	0	0	0	0	0	Yes	Yes	Yes	No	No	No	Yes	No	Kerakachhar
c	b	l	c	c		b	b	c	c	c	0	0	2	0	0	0	0	No	Yes	Yes	Yes	No	No	Yes	No	Manikpur
c	a	a	c	c		a	a	a	c	c	0	0	0	0	0	0	0	No	Yes	Yes	No	No	No	Yes	No	Bharuwamuda
c	a	a	c	c		c	a	a	c	c	0	0	0	0	0	0	0	No	Yes	Yes	No	No	No	Yes	No	Rainpur
c	l	l	l			c	3	l	c	c	0	0	3	0	2	3	0	No	Yes	Yes	Yes	No	Yes	Yes	No	Chaitma
c	b	l	l	c		b	b		c	c	0	0	0	0	0	0	0	No	Yes	Yes	No	No	Yes	Yes	No	Patpara
c	c	c	c	c		c	c	b	c	c	0	0	0	0	2	0	0	No	Yes	Yes	No	No	Yes	No	No	Bhelwatikara
c	b	l	c	c		c	b	b	c	c	0	0	0	0	0	0	0	No	Yes	Yes	No	No	No	Yes	No	Bhondkachhar
c	c	b	c	c		c	c	c	c	c	0	0	0	0	0	0	0	No	Yes	Yes	No	Yes	Yes	No	No	Tilai Kundi
c	c	l	c	c		c	c	c	c	c	0	0	1	0	2	0	0	Yes	Yes	Yes	No	No	Yes	Yes	No	Iraf
c	a	a	a	b		a	a	a	c	c	0	0	0	0	0	0	0	Yes	Yes	Yes	Yes	No	No	Yes	No	Nawagaon Khurd
c	a	a	a	c		c	a	a	c	c	0	0	0	0	0	0	0	No	Yes	Yes	No	No	Yes	Yes	No	Gopalpur
c	a	l	c	c		a	a	c	c	c	0	0	0	0	0	0	0	No	Yes	Yes	No	No	Yes	Yes	No	Kanjipani
c	a	a	c	c		c	a	c	c	c	0	0	0	0	0	0	0	No	Yes	Yes	No	No	No	Yes	No	Ghuichuwa
c	c	b	c	c		c	c	c	c	c	0	0	0	0	3	0	0	No	Yes	Yes	No	No	No	Yes	No	Kapot
b	c	b	b	b		b	b	b	b	b	0	0	0	0	3	0	0	No	Yes	Yes	No	No	Yes	Yes	No	Potapani
c	c	c	c	c		c	c	c	c	c	0	0	1	1	1	0	0	Yes	Yes	Yes	Yes	No	No	Yes	No	Alagidand
c	b	b	b	b		c	b	b	b	b	0	0	0	0	0	0	0	No	Yes	Yes	No	No	Yes	Yes	No	Jarmauha
c	c	b	c	c		c	c	c	c	c	0	0	0	0	0	0	0	No	Yes	Yes	No	No	Yes	Yes	No	Kharabahar

CENSUS OF INDIA 2011

AMENITIES AND

Name of District:- Korba

Name of CD Block:-PALI

Sr.No.	Name village	Availability of toilet & others Yes / No				Communication and transport facilities (If amenities available code -Yes is given except for Village Pin Code ,If not available within the village , the distance range code viz; a for < 5 Kms, b for 5-10 Kms and c for 10+ kms of nearest place where facility is available is given).																
		Community toilet including bath.	Community toilet excluding bath.	Rural sanitary mart or sanitary hardware outlet available near the village.	Community bio- gas or recycle of waste for productive use.	Post office(PO)	Sub post office (SPO)	Post & Telegraph office (P&TO)	Village Pin Code	Telephones (Land lines)	Public call office (PCO)	Mobile phone coverage	Internet cafes/ Common service centre (CSC)	Private courier facility	Bus service (Public & Private)	Railway stations	Auto/Modified Autos	Taxis and Vans	Tractors	Cycle-pulled rickshaws(Manual & Machine driven)	Carts driven by animals	Sea /River ferry service
1	2	47	48	49	50	51	52	53	54	55	56	57	58	59	60	61	62	63	64	65	66	67
1	Nanbanka	No	No	No	No	c	a	c	491888	c	b	Yes	c	c		c	a	a	a		Yes	
2	Badebanka	No	No	No	No	c	c	c	491888	c	c	c	c	c		c	a	a	a		Yes	
3	Thadpakhana	No	No	No	No	c	a	a	491885	c	c	c	c	c		c	c	a	c		Yes	
4	Saguna	No	No	No	No	c	b	b	495445	b	b	b	c	c		c	c	b	c		Yes	
5	Dodki	No	No	No	No	c	a	a	491888	b	b	b	c	c		c	c	a	c		Yes	
6	Bamhni Khurd	No	No	No	No	c	a	a	491888	a	a	a	c	c		c	a	a	Yes		Yes	
7	Nawapara	No	No	No	No	c	a	a	495552	a	a	a	c	c		c	a	a	Yes		Yes	
8	Madanpur	No	No	No	No	Yes	c	c	491888	Yes	c	Yes	c	c	Yes	c	Yes	Yes	Yes	Yes	Yes	Yes
9	Kutela Muda	No	No	No	No	a	a	c	491888	c	a	a	c	c	Yes	c	a	a	Yes		Yes	
10	Sajabahari	No	No	No	No	b	c	c	495449	b	b	Yes	b	b	Yes	c	c	b	Yes		Yes	
11	Mangamar	No	No	No	No	b	c	c	495449	b	b	Yes	b	b	Yes	c	c	b	Yes		Yes	
12	Kerakachhar	No	No	No	No	c	b	b	495552	c	c	c	c	c		c	b	b	Yes		Yes	
13	Manikpur	No	No	No	No	b	c	c	495449	b	b	Yes	b	b	Yes	c	c	b	Yes		Yes	
14	Bharuwamuda	No	No	No	No	c	a	a	495449	a	c	a	c	c		c	c	c	a		b	
15	Rainpur	No	No	No	No	c	a	a	495449	a	a	a	a	c		c	c	c	a		Yes	
16	Chaitma	No	No	No	No	Yes	Yes	Yes	495449	Yes	Yes	Yes	c	c	Yes	c	c	c	Yes		Yes	
17	Patpara	No	No	No	No	Yes	Yes	b	495668	b	c	b	c	c		c	c	c	Yes		Yes	
18	Bhelwatikara	No	No	No	No	c	a	a	495661	c	c	c	c	c		c	c	a	c		Yes	
19	Bhondkachhar	No	No	No	No	Yes	a	b	495661	b	b	b	c	c		c	c	c	a		b	
20	Tilai Kundi	No	No	No	No	c	b	c	495668	c	b	b	b	c		c	c	c	c		b	
21	Iraf	No	No	No	No	c	b	c	495661	c	b	b	b	c		c	c	c	Yes		Yes	
22	Nawagaon Khurd	No	No	Yes	No	c	a	a	495668	Yes	Yes	Yes	a	c		c	c	a	Yes		Yes	
23	Gopalpur	No	No	No	No	c	a	a	495449	Yes	Yes	Yes	a	c		c	c	Yes	a		Yes	
24	Kanjipani	No	No	No	No	a	a	a	495449	c	a	Yes	c	c	Yes	c	c	a	c		Yes	
25	Ghuichuwa	No	No	No	No	a	a	a	495449	c	a	Yes	c	c	Yes	c	c	a	a		a	
26	Kapot	No	No	No	No	Yes	Yes	c	495449	Yes	b	b	c	c	Yes	c	c	c	Yes		Yes	
27	Potapani	No	No	Yes	No	b	b	b	496661	Yes	b	Yes	b	b	Yes	c	b	b	Yes	Yes	Yes	Yes
28	Alagidand	No	No	No	No	c	c	c	494447	c	c	Yes	Yes	c		c	c	c	c		Yes	
29	Jarmauha	No	No	No	No	b	b	b	495449	b	b	Yes	b	b		c	c	b	Yes	Yes	Yes	Yes
30	Kharabaha	No	No	No	No	c	a	c	494448	c	c	Yes	c	c		c	c	c	c		Yes	

- VILLAGE DIRECTORY

LAND USE (AS IN 2009)

Location CodeNo:-404

Location CodeNo:-0044

Village connected to highways,village roads, banks & credit societies (If amenities available code - Yes is given, If not available within the village , the distance range code viz; a for < 5 Kms, b for 5-10 Kms and c for 10+ kms of nearest place where facility is available is given).

Availability of miscellaneous facilities (If amenities available code -Yes is given, I viz; a for < 5 Kms, b for 5-10 Kms and c for 10+ kms of nearest place where faci

68	69	70	71	72	73	74	75	76	77	78	79	80	81	82	83	84	85	86	87	88	89	90	91	
Connected to national highway(NH)	Connected to state highway(SH)	Connected to major district road (MDR)	Connected to others district road	Pucca roads	Kutchcha roads	Water bounded macadam(WBM) roads	Navigable waterway (river/canal)(NW)	Footpaths (FP)	Commercial & Co-operative Banks	ATM	Agricultural Credit Societies	Self-Help Group (SHG)	Public distribution system (PDS) shop	Mandis / Regular market	Weekly Haat	Agricultural marketing society	Integrated Child Development Scheme (Nutritional Centres)	Anganwadi Centre (Nutritional Centres)	Others (Nutritional Centres)	ASHA (Accredited Social Health Activist)	Community centre with/without TV	Sports Field,	Sports Club / Recreation Centre	Name village
c	c	a	a	a	Yes	a			c	c	b	Yes	a	c	b	b	b	Yes	Yes	Yes	c	c	c	Nanbanka
c	a	a	Yes	Yes	Yes	Yes			b	c	c	Yes	Yes	c	b	b	c	Yes	Yes	Yes	c	c	c	Badebanka
c	a	c	a	a	Yes	a			c	c	c	Yes	a	c	a	c	c	Yes	Yes	Yes	c	c	c	Thadpakhana
c	c	c	b	Yes	Yes	Yes	Yes		c	b	c	Yes	Yes	b	a	b	c	Yes	Yes	Yes	c	c	c	Saguna
c	c	c	b	Yes	Yes	Yes	Yes		c	b	c	Yes	Yes	b	a	b	c	Yes	Yes	Yes	c	c	c	Dodki
c	a	a	a	a	Yes	a			b	c	b	Yes	Yes	c	a	a	c	Yes	Yes	Yes	c	c	c	Bamhni Khurd
c	a	a	Yes	Yes	Yes	Yes			b	c	b	Yes	Yes	c	a	a	c	Yes	Yes	Yes	c	c	c	Nawapara
c	Yes	Yes	Yes	Yes	Yes	Yes			b	c	b	Yes	Yes	b	Yes	b	c	Yes	Yes	Yes	b	b	b	Madanpur
Yes	a	Yes	Yes	Yes	Yes	Yes	Yes		c	c	a	Yes	a	a	a	a	c	Yes	Yes	Yes	c	c	c	Kutela Muda
c	b	b	a	a	Yes	Yes			b	b	b	a	a	c	b	b	c	b	Yes	b	b	Yes	c	Sajabahari
c	b	b	Yes	Yes	Yes	Yes			b	b	b	Yes	Yes	c	b	b	c	Yes	Yes	Yes	b	Yes	c	Mangamar
b	b	b	a	a	Yes	Yes	c		b	b	b	Yes	Yes	c	b	c	Yes	Yes	Yes	Yes	c	b	c	Kerakachhar
c	b	b	c	Yes	Yes	Yes			b	b	b	Yes	Yes	c	b	b	c	Yes	Yes	Yes	b	Yes	c	Manikpur
a	a	a	c	Yes	Yes	Yes			a	a	c	Yes	a	c	a	c	c	Yes	Yes	Yes	c	c	c	Bharuwamuda
c	a	a	a	Yes	Yes	Yes			a	a	a	Yes	a	c	a	c	c	Yes	Yes	Yes	c	Yes	c	Rainpur
c	Yes	Yes	Yes	Yes	Yes	Yes			Yes	Yes	Yes	Yes	Yes	c	Yes	c	c	Yes	Yes	Yes	c	Yes	c	Chaitma
c	b	b	Yes	Yes	Yes	Yes			b	b	b	Yes	Yes	c	b	c	b	Yes	Yes	Yes	c	c	c	Patpara
c	c	c	c	Yes	Yes				c	c	c	Yes	a	c	a	c	c	Yes	Yes	Yes	c	c	c	Bhelwatikara
b	b	b	b	Yes	Yes				b	b	b	Yes	a	c	b	c	c	Yes	Yes	Yes	c	c	c	Bhondkachhar
b	b	b	Yes	Yes	Yes	a			b	b	b	Yes	a	c	a	c	c	Yes	Yes	Yes	c	c	c	Tilai Kundi
b	b	b	Yes	Yes	Yes	Yes			b	c	b	Yes	Yes	c	Yes	Yes	c	Yes	Yes	Yes	c	c	Yes	Iraf
c	a	a	Yes	Yes	Yes	Yes			a	a	a	Yes	a	c	a	a	c	Yes	Yes	Yes	c	c	c	Nawagaon Khurd
b	a	a	Yes	Yes	Yes	Yes			a	a	a	Yes	Yes	c	a	a	c	Yes	Yes	Yes	Yes	c	c	Gopalpur
c	Yes	Yes	Yes		Yes	Yes			a	a	a	Yes	Yes	c	a	c	c	Yes	Yes	Yes	c	c	c	Kanjipani
c	Yes	Yes	Yes		Yes	Yes			a	a	a	Yes	a	c	a	c	c	Yes	Yes	Yes	c	c	c	Ghuichuwa
c	Yes	Yes	Yes	Yes	Yes	Yes			c	c	c	Yes	Yes	c	b	c	c	Yes	Yes	Yes	c	c	c	Kapot
c	Yes	Yes	Yes	Yes	Yes	Yes			b	b	b	Yes	Yes	Yes	Yes	b	b	Yes	Yes	Yes	b	b	b	Potapani
c	c	c	c	Yes	Yes	Yes			c	c	c	Yes	Yes	c	Yes	c	c	c	Yes	Yes	c	c	c	Alagidand
c	b	b	b	Yes	Yes	a			b	b	b	Yes	a	b	b	Yes	b	Yes	Yes	Yes	Yes	b	b	Jarmauha
c	c	c	b	Yes	Yes	Yes			c	c	c	Yes	a	c	c	c	c	Yes	Yes	Yes	Yes	c	c	Kharabahar

CENSUS OF INDIA 2011

AMENITIES AND

Name of District:- Korba

Name of CD Block:-PALI

If not available within the village, the distance range code is available is given).

Availability of electricity (Yes/No)

Nearest Town

Area under different types of land

1	2	92	93	94	95	96	97	98	99	100	101	102	103	104	105	106	107
Name village	Cinema / Video Hall	Public Library	Public Reading Room	Newspaper Supply	Assembly Polling station	Birth & Death Registration Office	Power Supply for Domestic Use (ED)	Power Supply for Agricultural Use (EAG)	Power Supply for Commercial Use (EC)	Power Supply for All Uses (EA)	Name	Distance range code i.e. a for < 5 Kms, b for 5-10 Kms and c for 10+ kms.	Forests	Area under Non-agricultural Uses	Barren and Un-cultivable land	Permanent Pastures and Other Grazing Lands	
1	Nanbanka	c	c	Yes	c	Yes	Yes	Yes	No	No	No	Korba	c	69	2.2	6.9	29.6
2	Badebanka	c	Yes	Yes	c	Yes	Yes	Yes	No	No	No	Katghora	c	116.9	3.4	4.1	60.8
3	Thadpakhana	c	c	a	c	a	a	Yes	No	No	No	Katghora	c	171.4	0.8	2.2	6.3
4	Saguna	c	c	a	c	Yes	a	No	No	No	Yes	Katghora	c	190.1	2.3	169	26
5	Dodki	c	c	Yes	c	Yes	Yes	No	No	No	Yes	Katghora	c	66.1	2.9	3.9	39.7
6	Bamhni Khurd	c	Yes	Yes	c	a	Yes	Yes	Yes	No	No	Katghora	c	20.2	1.1	3.4	4
7	Nawapara	c	Yes	Yes	c	Yes	Yes	Yes	Yes	No	No	Katghora	c	190.4	5.4	22.6	5.5
8	Madanpur	b	b	Yes	Yes	Yes	Yes	No	No	No	Yes	Katghora	b	271.2	10.2	12.5	12.4
9	Kutela Muda	c	c	Yes	Yes	Yes	Yes	Yes	No	No	No	Katghora	c	196.5	4.4	22.6	18.5
10	Sajabahari	c	c	Yes	Yes	Yes	Yes	Yes	No	No	No	Pali	c	138.2	10.3	0	2.4
11	Mangamar	c	c	Yes	Yes	Yes	Yes	No	No	No	Yes	Pali	c	451.1	8.1	1	25.9
12	Kerakachhar	c	c	c	Yes	Yes	Yes	Yes	No	No	No	Dipka	c	594.7	5.8	0.2	10.4
13	Manikpur	c	c	Yes	Yes	Yes	Yes	Yes	No	No	No	Pali	c	225.1	3.8	0	30.5
14	Bharuwamuda	c	c	a	Yes	a	a	Yes	Yes	No	No	Pali	c	290.9	1.3	0	5.3
15	Rainpur	c	c	a	Yes	a	a	Yes	No	No	No	Pali	c	23.9	4	0	31.2
16	Chaitma	c	c	Yes	Yes	Yes	Yes	No	No	No	Yes	Pali	c	26	17.6	2.7	92.6
17	Patpara	c	c	Yes	Yes	Yes	Yes	Yes	No	No	No	Pali	c	1089.2	14.1	0.3	15.1
18	Bhelwatikara	c	c	a	c	Yes	a	Yes	No	No	No	Katghora	c	630.6	10.8	0.2	10.4
19	Bhondkachhar	c	c	a	Yes	b	a	Yes	No	No	No	Pali	c	93.2	1.8	0	10
20	Tilai Kundi	c	c	a	c	Yes	a	Yes	No	No	No	Pali	c	18.7	10.1	429.1	2.7
21	Iraf	c	c	Yes	Yes	Yes	Yes	Yes	Yes	No	No	Pali	c	756.2	27.3	192.2	17.4
22	Nawagaon Khurd	c	Yes	a	Yes	a	a	No	No	No	Yes	Pali	c	153.6	0.9	0.8	4.9
23	Gopalpur	c	c	Yes	Yes	Yes	Yes	No	No	No	Yes	Pali	c	0	7.8	0	114
24	Kanjipani	c	c	a	Yes	Yes	Yes	Yes	No	No	No	Pali	c	614.9	22.9	103.5	15.5
25	Ghuichuwa	c	c	a	Yes	Yes	a	Yes	No	No	No	Pali	c	69.1	1.4	0	1
26	Kapot	c	c	Yes	Yes	Yes	Yes	Yes	No	No	No	Pali	c	473.3	13	374.5	22.6
27	Potapani	b	Yes	Yes	Yes	Yes	Yes	Yes	Yes	No	No	Pali	b	188.4	14.9	667.3	168.8
28	Alagidand	c	c	c	Yes	Yes	Yes	No	No	No	Yes	Pali	c	597.7	4.8	194.1	23.6
29	Jarmauha	b	b	Yes	b	Yes	Yes	No	No	No	Yes	Pali	b	91.3	8.2	0	8
30	Kharabahar	c	c	Yes	Yes	Yes	a	No	No	No	Yes	Pali	c	313.8	14.3	0	26.8

- VILLAGE DIRECTORY

LAND USE (AS IN 2009)

Location CodeNo:-404

Location CodeNo:-0044

Land Use use (in hectares rounded up to one decimal place)											Area irrigated by source (in hectare).			Name of three most important commodities manufactured	Name of Village	Serial Number
Land Under Miscellaneous Tree Crops etc.	Culturable Waste Land	Fallow lands other than current fallows	Current Fallows	Net Area Sown	Total Irrigated Land Area	Total Un-irrigated Land Area	Canals (C)	Wells/Tube-wells(W/TW)	Tanks/Lakes(T/L)	Water Falls(WF)	Others(O)	First	Second			
108	109	110	111	112	113	114	115	116	117	118	119	120	121	122	2	1
7.9	12.9	10.5	1.9	176.3	12.5	176.3	0	12.5	0	0	0				Nanbanka	1
25.8	50	11.6	2.4	207.8	10.4	207.8	0	10.4	0	0	0				Badebanka	2
7.2	10.1	2.4	0.7	43.2	15.6	43.2	0	15.6	0	0	0				Thadpakhana	3
5.3	7.9	2.8	1.7	113.6	6.8	113.6	0	6.8	0	0	0				Saguna	4
13.6	7	3.6	2.4	110.8	7	110.8	0	7	0	0	0				Dodki	5
0	5.9	1.1	2.2	66.9	9.9	66.9	0	0	0	0	0				Bamhni Khurd	6
0	92.7	1.3	7.1	203.5	21.1	203.5	0	0	0	0	0				Nawapara	7
33.3	74.8	9.8	2.4	413.8	19.6	413.8	0	19.6	0	0	0				Madanpur	8
15.9	31.4	17.9	3.4	227.9	23.2	228	0	23.2	0	0	0				Kutela Muda	9
0	18.8	9.7	3.6	75.4	0.6	85.6	0	0.6	0	0	0				Sajabahari	10
0	3.4	4.3	0.7	387	4	184.7	0	4	0	0	0				Mangamar	11
0.1	3.9	5.7	7.2	527.7	28.2	545.2	0	28.2	0	0	0				Kerakachhar	12
0.3	10.5	8.4	1.8	162.6	1.9	184.7	0	1.9	0	0	0				Manikpur	13
0	11.7	3.2	0	80.1	0.6	99.4	0	0.6	0	0	0				Bharuwamuda	14
0.3	15.9	5.4	2.1	104.4	0.9	119	0	0.9	0	0	0				Rainpur	15
0	9.5	6.4	0	386.8	5.2	436.6	0	5.2	0	0	0				Chaitma	16
0.1	40.1	10.4	4.2	225.9	3.8	250.7	0	3.8	0	0	0				Patpara	17
0	77.5	25.8	4.4	106.3	2.8	114.6	0	2.8	0	0	0				Bhelwaticara	18
0	2.5	2.3	0.7	65.3	1.1	77	0	1.1	0	0	0				Bhondkachhar	19
0.2	29.3	3.2	0.8	59.6	0.8	65.6	0	0.8	0	0	0				Tilai Kundi	20
0	56.6	26	6.3	252.3	8.8	281.5	0	8.8	0	0	0				Iraf	21
0	4.8	2.1	0.8	79.2	1.6	99.4	0	1.6	0	0	0				Nawagaon Khurd	22
0.1	36.3	5.5	2.4	173.7	1	189	0	1	0	0	0				Gopalpur	23
0	44.8	10.3	3.1	272.9	2.3	296.2	0	2.3	0	0	0				Kanjipani	24
0.7	0.1	0.9	0.8	48.4	0.9	59.5	0	0.9	0	0	0				Ghuichuwa	25
0.1	7.7	2.7	11.4	206.2	2.9	206.2	0	2.9	0	0	0				Kapot	26
1.2	5.1	17.4	16.5	319.1	3.9	315.2	3.9	0	0	0	0				Potapani	27
0.2	21.8	4.4	2.4	203.3	0	0	0	0	0	0	0				Alagidand	28
0	1.9	1.7	0.2	50.1	0	50.1	0	0	0	0	0				Jarmauha	29
0	2.5	2.6	1.3	107.1	0	107.1	0	0	0	0	0				Kharabahaar	30

Sr.No.	Name village	Location code no.	Total area of the village (in hectares rounded up to one decimal place)	Total population (2011 census)	Number of households (2011 census)	Number of educational amenities available. (If not available within the village , the distance range code viz; a for < 5 Kms, b for 5-10 Kms and c for 10+ kms of nearest place where facility is available is given).														
						Pre-Primary school (PP)	Primary school (P)	Middle school (M)	Secondary School (S)	Senior Secondary school (SS)	Degree college of arts science & commerce (ASC)	Engineering college(EC)	Medical college (MC)	Management institute (MI)	Polytechnic (Pt)	Vocational training school /ITI	Non-formal training centre (NFTC)	Special school for disabled (SSD)	Others (specify)	
1	2	3	4	5	6	7	8	9	10	11	12	13	14	15	16	17	18	19	20	
31	Bhandarkhoh	436166	976.9	912	214	c	3	l	c	c	c	c	c	c	c	c	c	c	c	
32	Hathibadi	436167	28.7	219	49		1	b	b	b	c	c	c	c	c	c	c	c	c	
33	Bari Umrao	436168	435	502	104	c	3	l	c	c	c	c	c		c	c			c	
34	Surka	436169	110.4	317	66	c	1	a	c	c	c	c	c	c	c	c			c	
35	Keramuda	436170	109.6	328	70	c	1	a	c	c	c	c	c	c	c	c			c	
36	Baisemar	436171	230.7	491	123	c	3	b	c	c	c	c	c	c	c	c			c	
37	Pahargaon	436172	124.6	422	107	c	2	l	c	c	c	c	c	c	c	c			c	
38	Hirwadoli	436173	612.2	301	70	c	1	a	c	c	c	c	c	c	c	c			c	
39	Sapalwa	436174	816.4	571	153	c	1	l	c	c	c	c	c	c	c	c			c	
40	Raha	436175	1423	872	186		4	l	c	c	c	c	c		c	c				
41	Udan	436176	1632	519	112	c	2	l	c	c	c	c	c	c	c	c			c	
42	Telsara	436177	216	845	204		1	l	b	c	c	c	c	c	c	c	c	c	c	
43	Ramakachhar	436178	879	658	165	c	2	l	c	c	c	c	c	c	c	c			c	
44	Ratkhandi	436179	4501	1080	238	c	3	l	c	c	c	c	c	c	c	c	c	c	c	
45	Paharjamdi	436180	2730	363	70		1	l	c	c	c	c	c	c	c	c			c	
46	Bagdara	436181	458	554	167		1	b	c	c	c	c		c	c	c	c			
47	Jemra	436182	2378	919	273	c	2	l	c	c	c	c	c	c	c	c	c		c	
48	Bhada	436183	1221	321	80		1	a	b	b	c	c	c		c	c			c	
49	Nagoi	436184	908	863	201		2	l	a	a	c	c	c		c	c			c	
50	Lafa	436185	3439	2874	747		2	l	l	l	c	c	c	c	c	c	l		c	
51	Aurabhatha	436186	283	64	14		1	a	a	a	c	c	c	c	c	c	l		c	
52	Kodar	436187	5099	1543	419	c	3	2	c	c	c	c	c	c	c	c	c	c	c	
53	Karra Nawapara	436188	924	1213	324	c	4	l	c	c	c	c	c	c	c	c	c	c	c	
54	Batra	436189	3856.2	5629	1349	c	15	3	l	a	c	c	c	c	c	c	c	c	c	
55	Parsada	436190	415.1	1506	332	c	3	l	l	a	c	c	c	c	c	c	c	c	c	
56	Shivpur	436191	1969.4	2868	704	b	6	2	b	b	b	c	c	c	c	c			c	
57	Bapaputi	436192	65	557	148	c	1	l			c	c	c	c	c	c	c	c	c	
58	Nirdhi	436193	246	848	184		2	l	a	b	c	c	c	c	c	c			c	
59	Khairaduban	436194	288.8	1175	243	c	2	2	c	c	c	c	c	c	c	c			c	
60	Silli	436195	886.9	2497	499		5	l	l		c	c	c	c	c	c			c	
61	Polmi	436196	958.2	3197	683	b	5	2	l	a	c	c	c	c	c	b	c		c	
62	Pondi	436197	1561	5506	1297	l	8	4	2	2	c	c	c	c	c	b	c		c	
63	Lohadia	436198	425.4	414	103		1	b	b	b	c	c	c		c	c			c	
64	Mudali	436199	372.5	1044	301		2	a	a	a	c	c	c	c	c	c	a		c	

Number of Medical Amenities available. (If not available within the village, the distance range code viz; a for < 5 Kms, b for 5-10 Kms and c for 10+ kms of nearest place where facility is available is given).										Number of Non-Government Medical Amenities available.								Availability of drinking water - Yes / No						Name village		
Community health centre (CHC)	Primary health centre (PHC)	Primary health sub centre (PHS)	Maternity and child welfare centre (MCW)	T.B. clinic (TBC)	Hospital-allopathic (HA)	Hospital-alternative medicine (HO)	Dispensary (D)	Veterinary hospital (VH)	Mobile health clinic (MHC)	Family welfare centre (FWC)	Charitable non Govt. hospital/Nursing home.	Medical practitioner with MBBS Degree	Medical practitioner with other degree	Medical practitioner with no degree	Traditional practitioner and faith healer .	Medicine Shop	Others	Tap water (Treated/Untreated)	Well water (Covered / Uncovered well)	Hand Pump	Tube wells / Bore well	Spring	River / Canal		Tank / Pond / Lake	Others
21	c	c	b	c	c	c	c	b	c	c	0	0	0	0	0	0	0	No	Yes	Yes	No	No	Yes	Yes	No	Bhandarkhoh
22	c	c	b	c	c	c	c	c	c	c	0	0	0	0	2	0	0	No	Yes	Yes	No	No	No	Yes	No	Hathibadi
23	c	b	b	c	c	c	c	c	c	c	0	0	0	0	0	0	0	No	Yes	Yes	No	No	Yes	No	No	Bari Umrao
24	c	b	b	c	c	c	c	b	c	c	0	0	0	0	2	0	0	No	Yes	Yes	No	No	No	No	No	Surka
25	c	b	a	c	c	b	c	c	b	c	0	0	0	1	0	0	0	No	Yes	Yes	No	No	Yes	Yes	No	Keramuda
26	c	b	b	c	c	b	c	b	b	c	0	0	0	1	0	0	0	No	Yes	Yes	No	No	Yes	Yes	No	Baisemar
27	c	a	1	c	c	a	c	a	a	c	0	0	0	2	0	0	0	No	Yes	Yes	No	No	Yes	Yes	No	Pahargaon
28	c	a	a	c	c	c	c	a	c	c	0	0	0	0	0	0	0	No	Yes	Yes	No	No	Yes	Yes	No	Hirwadoli
29	c	1	1	c	c	c	c	c	c	c	0	1	0	1	1	0	0	No	Yes	Yes	Yes	No	Yes	Yes	No	Sapalwa
30	c	b	1	c	c	c	c	b	b	c	0	0	0	2	0	0	0	Yes	Yes	Yes	No	No	Yes	Yes	No	Raha
31	c	c	c	c	c	c	c	c	c	c	0	0	0	0	0	0	0	No	Yes	Yes	No	Yes	Yes	Yes	No	Udan
32	c	c	c	c	c	c	c	c	c	c	0	0	0	0	0	0	0	No	Yes	Yes	No	No	No	Yes	No	Telsara
33	c	c	c	c	c	c	c	c	c	c	0	0	0	1	1	0	0	No	Yes	Yes	No	No	No	Yes	No	Ramakachhar
34	c	c	c	c	c	c	c	c	c	c	0	0	0	0	0	0	0	No	Yes	Yes	No	No	Yes	Yes	No	Ratkhandi
35	c	c	c	c	c	c	c	c	c	c	0	0	0	0	0	0	0	No	Yes	Yes	No	No	No	No	No	Paharjamdi
36	c	c	c	c	c	c	c	c	c	c	0	0	1	0	0	0	0	No	Yes	Yes	No	Yes	No	Yes	No	Bagdara
37	c	c	1	c	c	c	c	c	c	c	0	0	0	2	0	0	0	No	Yes	Yes	No	Yes	No	Yes	No	Jemra
38	c	c	b	c	c	c	c	c	c	c	0	0	0	0	1	0	0	No	Yes	Yes	No	No	Yes	Yes	No	Bhada
39	c	c	a	c	c	c	c	c	c	c	0	0	0	2	3	0	0	No	Yes	Yes	No	No	Yes	Yes	No	Nagoi
40	c	1	1	c	2	c	1	2	c	0	2	2	4	0	0	0	0	Yes	Yes	Yes	Yes	No	Yes	Yes	No	Lafa
41	c	c	c	c	c	c	a	c	c	c	0	0	2	4	0	0	0	Yes	Yes	Yes	Yes	Yes	Yes	No	No	Aurabhatha
42	c	c	b	c	c	c	c	c	c	c	0	0	0	0	0	0	1	Yes	Yes	Yes	No	No	Yes	Yes	No	Kodar
43	c	c	1	c	c	c	c	c	c	c	0	0	0	0	0	0	1	No	Yes	Yes	No	No	Yes	Yes	No	Karra Nawapara
44	c	c	1	c	c	c	c	c	c	c	0	0	0	8	3	0	0	No	Yes	Yes	No	No	Yes	Yes	No	Batra
45	c	c	b	c	c	1	1	c	c	c	0	0	0	0	1	0	1	Yes	Yes	Yes	Yes	Yes	Yes	Yes	No	Parsada
46	c	b	b	c	c	c	b	b	c	c	0	0	0	0	0	0	0	No	Yes	Yes	Yes	No	Yes	Yes	No	Shivpur
47	c	c	b	c	c	c	c	c	c	c	0	0	0	0	0	0	0	Yes	Yes	Yes	Yes	No	Yes	Yes	No	Bapaputi
48	c	c	b	c	c	c	c	c	c	c	0	0	0	2	0	0	0	No	Yes	Yes	No	No	No	Yes	No	Nirdhi
49	c	c	c	c	c	c	c	c	c	c	0	0	0	0	1	0	0	No	Yes	Yes	Yes	No	No	Yes	No	Khairaduban
50	c	c	1	c	c	c	c	c	c	c	0	0	0	0	1	1	0	No	Yes	Yes	No	No	No	Yes	No	Silli
51	c	c	1	b	b	c	b	b	b	b	0	0	0	4	5	0	0	Yes	Yes	Yes	Yes	No	No	Yes	No	Polmi
52	b	c	1	b	c	c	b	1	c	c	0	0	0	5	7	2	0	Yes	Yes	Yes	Yes	No	Yes	Yes	No	Pondi
53	c	c	1	c	c	c	c	c	c	c	0	0	0	1	1	0	0	No	Yes	Yes	No	No	Yes	Yes	No	Lohadia
54	c	c	c	b	b	c	b	b	b	b	0	0	0	0	0	0	0	No	Yes	Yes	No	No	Yes	Yes	No	Mudali

Sr.No.	Name village	Availability of toilet & others Yes / No				Communication and transport facilities (If amenities available code -Yes is given except for Village Pin Code ,If not available within the village , the distance range code viz; a for < 5 Kms, b for 5-10 Kms and c for 10+ kms of nearest place where facility is available is given).																
		Community toilet including bath.	Community toilet excluding bath.	Rural sanitary mart or sanitary hardware outlet available near the village.	Community bio- gas or recycle of waste for productive use.	Post office(PO)	Sub post office (SPO)	Post & Telegraph office (P&TO)	Village Pin Code	Telephones (Land lines)	Public call office (PCO)	Mobile phone coverage	Internet cafes/ Common service centre (CSC)	Private courier facility	Bus service (Public & Private)	Railway stations	Auto/Modified Autos	Taxis and Vans	Tractors	Cycle-pulled rickshaws(Manual & Machine driven)	Carts driven by animals	Sea /River ferry service
1		47	48	49	50	51	52	53	54	55	56	57	58	59	60	61	62	63	64	65	66	67
31	Bhandarkhoh	No	No	No	No	c	a	c	495449	Yes	c	Yes	c	c	c	c	c	Yes	Yes			
32	Hathibadi	No	No	No	No	c	b	c	495449	b	b	b	c	c	Yes	c	c	c	Yes	Yes		
33	Bari Umrao	No	No	No	No	c	c	c	495449	c	c	b	c	c		c	c	c	c	Yes	Yes	
34	Surka	No	No	No	No	c	c	c	495449	c	c	b	c	c		c	c	c	b		b	
35	Keramuda	No	No	No	No	c	c	c	495449	c	c	c	c	c		c	c	c	c	Yes	Yes	
36	Baisemar	No	No	No	No	c	c	c	495449	c	c	a	c	c		c	c	c	b	Yes	Yes	
37	Pahargaon	No	No	No	No	c	c	c	495449	c	c	c	c	c		c	c	c	b	Yes	Yes	
38	Hirwadoli	No	No	No	No	c	c	a	495661	c	c	c	c	c		c	c	c	b	Yes	Yes	
39	Sapalwa	No	No	No	No	c	c	c	495449	c	c	c	c	c		c	c	a	b	Yes	Yes	
40	Raha	No	No	No	No	c	c	c	495449	c	c	Yes	c	c		c	c	c	Yes	Yes	Yes	
41	Udan	No	No	No	No	c	c	c	495449	b	c	c	c	c	Yes	c	c	c	c	Yes	Yes	
42	Telsara	No	No	No	No	c	c	c	495449	c	c	c	c	c		c	c	c	c	Yes	Yes	
43	Ramakachhar	No	No	No	No	c	c	c	495449	b	c	c	c	c		c	c	c	c	Yes	Yes	
44	Ratkhandi	No	No	No	No	c	c	c	495449	c	c	c	c	c		c	c	c	c	Yes	Yes	
45	Paharjamdi	No	No	No	No	c	c	c	495449	c	c	c	c	c		c	c	c	c	Yes	Yes	
46	Bagdara	No	No	No	No	c	c	c	495449	c	c	c	c	c		c	c	c	b	Yes	Yes	Yes
47	Jemra	No	No	No	No	Yes	c	c	495449	c	c	c	c	c		c	c	c	c	Yes	Yes	
48	Bhada	No	No	No	No	c	b	c	495449	c	c	Yes	c	c		c	c	c	c	Yes	Yes	
49	Nagoi	No	No	No	No	c	a	c	495449	c	c	Yes	c	c		c	c	c	c	Yes	Yes	
50	Lafa	No	No	No	No	Yes	c	c	495449	c	c	c	c	c		c	c	c	Yes	Yes	Yes	
51	Aurabhatha	No	No	No	No	a	c	c	495449	c	c	c	c	c		c	c	c	Yes	Yes	Yes	
52	Kodar	No	No	No	No	c	c	c	495449	c	c	Yes	c	c	Yes	c	c	Yes	c	Yes	Yes	
53	Karra Nawapara	No	No	No	No	c	c	c	495449	c	c	Yes	c	c	Yes	c	c	Yes	Yes	Yes	Yes	
54	Batra	No	No	No	No	Yes	c	c	495449	Yes	Yes	Yes	c	c		c	c	c	Yes	Yes	Yes	
55	Parsada	No	No	No	No	Yes	c	c	494448	c	c	Yes	c	c	Yes	c	c	c	Yes	Yes	Yes	
56	Shivpur	No	No	No	No	c	b	b	495449	b	b	Yes	b	c	Yes	c	b	b	Yes	Yes	Yes	
57	Bapaputi	No	No	No	No	c	c	a	494447	c	c	c	c	c	Yes	c	c	c	Yes	Yes	Yes	
58	Nirdhi	No	No	No	No	a	c	c	495449	c	c	c	c	c		c	c	c	c	Yes	Yes	
59	Khairaduban	No	No	No	No	Yes	b	c	497778	c	c	c	c	c		c	c	c	c	Yes	Yes	
60	Silli	No	No	No	No	Yes	c	c	491229	c	c	Yes	c	c	Yes	c	c	c	Yes	Yes	Yes	
61	Polmi	No	No	No	No	b	a	b	491229	b	b	b	b	b	Yes	c	c	b	Yes	Yes	Yes	
62	Pondi	No	No	No	No	Yes	b	b	495552	Yes	b	Yes	b	b	Yes	c	b	b	Yes	Yes	Yes	
63	Lohadia	No	No	No	No	c	b	c	495449	c	c	Yes	c	c		c	c	b	c	Yes	Yes	
64	Mudali	No	No	No	No	Yes	a	b	495552	b	b	b	b	b		c	c	b	a	Yes	Yes	

Village connected to highways,village roads, banks & credit societies (If amenities available code - Yes is given, If not available within the village , the distance range code viz; a for < 5 Kms, b for 5-10 Kms and c for 10+ kms of nearest place where facility is available is given).

Availability of miscellaneous facilities (If amenities available code -Yes is given, I viz; a for < 5 Kms, b for 5-10 Kms and c for 10+ kms of nearest place where faci

68	69	70	71	72	73	74	75	76	77	78	79	80	81	82	83	84	85	86	87	88	89	90	91	
Connected to national highway(NH)	Connected to state highway(SH)	Connected to major district road (MDR)	Connected to others district road	Pucca roads	Kutchcha roads	Water bounded macadam(WBM) roads	Navigable waterway (river/canal)(NW)	Footpaths (FP)	Commercial & Co-operative Banks	ATM	Agricultural Credit Societies	Self-Help Group (SHG)	Public distribution system (PDS) shop	Mandis / Regular market	Weekly Haat	Agricultural marketing society	Integrated Child Development Scheme (Nutritional Centres)	Anganwadi Centre (Nutritional Centres)	Others (Nutritional Centres)	ASHA (Accredited Social Health Activist)	Community centre with/without TV	Sports Field,	Sports Club / Recreation Centre	Name village
c	c	c	b	Yes	Yes	Yes			c	c	c	Yes	Yes	c	c	c	c	Yes	Yes	Yes	Yes	c	Yes	Bhandarkhoh
c	b	Yes	b	Yes	Yes	Yes	Yes		c	b	c	Yes	b	c	b	c	c	a	Yes	Yes	c	c	c	Hathibadi
c	c	c	c	Yes	Yes	Yes			c	c	c	Yes	Yes	c	c	c	c	Yes	Yes	Yes	c	c	c	Bari Umrao
c	c	c	c	Yes	Yes	Yes			c	c	c	Yes	a	c	b	c	c	Yes	Yes	Yes	c	c	c	Surka
c	c	b	a	a	Yes	b	b		c	c	c	Yes	a	c	a	c	c	a	Yes	Yes	c	c	c	Keramuda
c	c	a	a	a	Yes	a	a		c	c	c	Yes	a	c	a	c	c	Yes	Yes	Yes	c	c	c	Baisemar
c	c	c	a	a	Yes				c	c	c	Yes	Yes	c	Yes	c	c	Yes	Yes	Yes	c	c	c	Pahargaon
c	c	c	a	a	Yes				c	c	c	Yes	a	Yes	b	b	c	Yes	Yes	Yes	c	b	c	Hirwadoli
c	c	c	Yes	Yes	Yes	Yes			c	c	c	Yes	Yes	c	a	c	c	Yes	Yes	Yes	c	c	c	Sapalwa
c	c	c	c	Yes	Yes				c	c	c	Yes	b	Yes	b	c	c	Yes	Yes	Yes	c	c	c	Raha
c	c	Yes	Yes	Yes	Yes		a		c	c	c	Yes	b	c	b	c	c	c	Yes	Yes	c	c	c	Udan
c	c	c	c	Yes	Yes	Yes	Yes		c	c	c	Yes	a	b	b	c	c	Yes	Yes	Yes	c	c	c	Telsara
c	c	c	c	Yes	Yes				c	c	c	Yes	Yes	c	c	c	c	Yes	Yes	Yes	c	c	Yes	Ramakachhar
c	c	c	c	Yes	Yes				c	c	c	Yes	Yes	c	c	c	c	Yes	Yes	Yes	c	c	c	Ratkhandi
c	c	c	b	b	Yes				c	c	c	Yes	b	c	c	c	c	Yes	Yes	Yes	c	c	c	Paharjamdi
c	c	c	b	b	Yes	Yes			c	c	c	Yes	b	b	b	c	c	Yes	Yes	Yes	c	c	Yes	Bagdara
c	c	c	Yes	Yes	Yes	Yes	c		c	c	c	Yes	Yes	c	Yes	c	c	Yes	Yes	Yes	c	c	c	Jemra
c	c	c	c	Yes	Yes	Yes			c	c	b	Yes	a	c	b	c	c	Yes	Yes	Yes	Yes	c	c	Bhada
c	c	c	c	Yes	Yes	Yes			c	c	a	Yes	Yes	c	a	c	c	Yes	Yes	Yes	c	c	c	Nagoi
c	c	c	Yes	Yes	Yes	Yes			c	a	Yes	Yes	Yes	Yes	Yes	Yes	c	Yes	Yes	Yes	c	Yes	c	Lafa
c	c	c	a	a	Yes	Yes			c	c	a	Yes	a	c	a	a	c	Yes	Yes	Yes	c	a	a	Aurabhatha
c	c	c	Yes	Yes	Yes				c	c	c	Yes	b	c	b	c	c	Yes	Yes	Yes	c	c	c	Kodar
c	c	c	Yes	Yes	Yes	Yes			c	c	c	Yes	Yes	c	Yes	c	c	Yes	Yes	Yes	c	c	c	Karra Nawapara
c	c	c	Yes	Yes	Yes	Yes			c	c	a	Yes	Yes	Yes	Yes	c	c	Yes	Yes	Yes	c	Yes	c	Batra
c	c	c	c	Yes	Yes	Yes			c	c	b	Yes	Yes	c	Yes	c	c	Yes	Yes	Yes	c	Yes	c	Parsada
b	b	b	Yes	Yes	Yes	Yes			b	b	b	Yes	Yes	b	b	b	c	Yes	Yes	Yes	b	b	b	Shivpur
c	c	c	c	Yes	Yes	Yes			c	c	b	Yes	a	c	a	c	c	Yes	Yes	Yes	c	c	c	Bapaputi
c	c	c	Yes	Yes	Yes				c	c	c	Yes	a	a	c	c	c	Yes	Yes	Yes	c	c	c	Nirdhi
c	c	c	a	a	Yes	Yes			c	c	c	Yes	c	b	b	b	b	Yes	Yes	Yes	b	c	c	Khairaduban
c	c	c	c	Yes	Yes	Yes			b	c	b	Yes	Yes	Yes	Yes	c	c	Yes	Yes	Yes	c	Yes	c	Silli
c	b	b	Yes	Yes	Yes	Yes			b	b	a	Yes	Yes	c	Yes	b	b	Yes	Yes	Yes	b	Yes	b	Polmi
b	b	b	Yes	Yes	Yes	Yes		Yes	b	Yes	Yes	Yes	Yes	b	Yes	b	b	Yes	Yes	Yes	b	Yes	b	Pondi
c	c	c	c	Yes	Yes	Yes			c	c	b	Yes	b	c	b	b	c	Yes	Yes	Yes	a	c	Yes	Lohadia
c	b	b	a	Yes	Yes	Yes			a	b	a	Yes	a	c	Yes	a	c	c	Yes	Yes	b	a	b	Mudali

f not available within the village , the distance range code
 ility is available is given).

Availability of
 electricity
 (Yes/No)

Nearest Town

Area under different types of land

1	2	92	93	94	95	96	97	98	99	100	101	102	103	104	105	106	107
Name village	Cinema / Video Hall	Public Library	Public Reading Room	Newspaper Supply	Assembly Polling station	Birth & Death Registration Office	Power Supply for Domestic Use (ED)	Power Supply for Agricultural Use (EAG)	Power Supply for Commercial Use (EC)	Power Supply for All Uses (EA)	Name	Distance range code i.e. a for < 5 Kms, b for 5-10 Kms and c for 10+ kms .	Forests	Area under Non-agricultural Uses	Barren and Un-cultivable land	Permanent Pastures and Other Grazing Lands	
31	Bhandarkhoh	c	c	Yes	Yes	Yes	Yes	No	No	No	Yes	Pali	c	810.7	19.6	0	13
32	Hathibadi	c	c	b	c	Yes	b	No	No	No	No	Pali	c	22.4	0.8	0	0
33	Bari Umrao	c	c	Yes	c	Yes	Yes	No	No	No	Yes	Pali	c	269.4	4.4	0.1	14.8
34	Surka	c	c	a	c	a	a	Yes	No	No	No	Katghora	c	52.5	1	0	0
35	Keramuda	c	c	a	c	a	a	Yes	No	No	No	Katghora	c	55.7	0.8	0	0
36	Baisemar	c	c	a	c	Yes	a	Yes	No	No	No	Katghora	c	160.7	0.8	0	0
37	Pahargaon	c	c	Yes	c	Yes	Yes	Yes	No	No	No	Katghora	c	61.7	0.8	0	0
38	Hirwadoli	c	c	a	c	a	a	Yes	No	No	No	Pali	c	542.6	3.4	0	19.5
39	Sapalwa	c	c	Yes	c	Yes	Yes	Yes	No	No	No	Pali	c	654.6	21.9	0	54.1
40	Raha	c	c	b	c	Yes	b	Yes	No	No	No	Katghora	c	1251.6	12.4	0	33
41	Udan	c	c	c	c	Yes	Yes	Yes	No	No	No	Pali	c	1549	0	1	6
42	Telsara	c	c	c	c	Yes	Yes	Yes	No	No	No	Pali	c	94	1	0	0
43	Ramakachhar	c	c	c	c	Yes	Yes	Yes	No	No	No	Pali	c	756	1	0	1
44	Ratkhandi	c	c	Yes	c	Yes	Yes	No	No	No	No	Pali	c	1381	1	2814	37
45	Paharjamdi	c	c	Yes	c	Yes	Yes	No	No	No	No	Pali	c	2640	0	10	21
46	Bagdara	Yes	c	c	c	Yes	b	No	No	No	No	Pali	c	319	2	3	35
47	Jemra	c	c	c	c	Yes	Yes	No	No	No	No	Pali	c	2136.2	3	0.3	50.5
48	Bhada	c	c	a	c	a	a	No	No	No	Yes	Pali	c	318	0	776	32
49	Nagoi	c	Yes	Yes	c	Yes	Yes	No	No	No	Yes	Pali	c	140	3	517	25
50	Lafa	c	Yes	Yes	Yes	Yes	Yes	No	No	No	Yes	Pali	c	557	4	2103	154
51	Aurabhatha	c	Yes	a	c	a	a	Yes	No	No	No	Pali	c	219	0	1	11
52	Kodar	c	c	Yes	Yes	Yes	Yes	No	No	No	Yes	Pali	c	816.6	1.1	3991.8	34
53	Karra Nawapara	c	c	Yes	Yes	Yes	Yes	Yes	No	No	No	Pali	c	525	3.8	8.9	24.6
54	Batra	c	c	Yes	Yes	Yes	Yes	No	No	No	Yes	Pali	c	2387	6.6	308.6	44.2
55	Parsada	c	c	Yes	Yes	Yes	Yes	No	No	No	Yes	Ratanpur	c	151.6	3.3	11.3	7.8
56	Shivpur	b	b	Yes	Yes	Yes	Yes	No	No	No	Yes	Ratanpur	b	1043.9	5.2	19.1	99.5
57	Bapaputi	c	c	a	Yes	Yes	a	Yes	Yes	No	No	Ratanpur	c	12.9	0.8	0.9	1.2
58	Nirdhi	c	c	c	c	Yes	Yes	Yes	Yes	No	No	Ratanpur	c	56.6	2.6	6.5	2.8
59	Khairaduban	c	c	c	Yes	Yes	Yes	Yes	No	No	No	Pali	c	72.2	2.6	4.6	7
60	Silli	c	c	Yes	Yes	Yes	Yes	No	No	No	Yes	Pali	c	347	3.7	22.7	11.2
61	Polmi	b	b	a	Yes	Yes	Yes	Yes	Yes	No	No	Pali	c	452.7	5.6	10.7	20
62	Pondi	b	b	Yes	Yes	Yes	Yes	Yes	No	No	No	Pali	b	635.6	14.6	94.3	50.8
63	Lohadia	c	Yes	b	c	b	b	Yes	No	No	No	Pali	c	304.5	0.4	12.8	8.7
64	Mudali	b	b	a	Yes	Yes	a	No	No	No	Yes	Pali	b	75.4	9.7	3.9	27.1

Land Use use (in hectares rounded up to one decimal place)													Name of three most important commodities manufactured			Name of Village	Serial Number
Land Under Miscellaneous Tree Crops etc.	Culturable Waste Land	Fallow lands other than current fallows	Current Fallows	Net Area Sown	Total Irrigated Land Area	Total Un-irrigated Land Area	Canals (C)	Wells/Tube-wells(W/TW)	Tanks/Lakes(T/L)	Water Falls(WF)	Others(O)	First	Second	Third			
108	109	110	111	112	113	114	115	116	117	118	119	120	121	122	2	1	
0	0.2	0.2	2.6	130.8	0	130.8	0	0	0	0	0				Bhandarkhoh	31	
0	0	0	0	5.6	0	5.6	0	0	0	0	0				Hathibadi	32	
0	4.7	4.4	2.6	134.7	0	134.7	0	0	0	0	0				Bari Umrao	33	
0	0.2	0.3	1.4	55	0	55	0	0	0	0	0				Surka	34	
0	0.2	0.3	0	52.7	0	52.7	0	0	0	0	0				Keramuda	35	
0	5.9	2.4	10.9	49.9	0	49.9	0	0	0	0	0				Baisemar	36	
0	1	0.7	1	59.4	0	59.4	0	0	0	0	0				Pahargaon	37	
0	2.4	3.1	0.3	40.9	0	40.9	0	0	0	0	0				Hirwadoli	38	
0	1.3	0.6	0.9	83	0	83	0	0	0	0	0				Sapalwa	39	
0	1.6	3.8	2.6	118	0	118	0	0	0	0	0				Raha	40	
0	0	0	0	76	0	82.8	0	0	0	0	0				Udan	41	
0	3	2	3	113	0	118	0	0	0	0	0				Telsara	42	
0	1	2	13	105	0	104	0	0	0	0	0				Ramakachhar	43	
0	0	0	1	267	0	267	0	0	0	0	0				Ratkhandi	44	
0	1	0	2	56	0.6	64	0	0	0	0	0.6				Paharjamdi	45	
0	1	1	7	90	0	101.6	0	0	0	0	0				Bagdara	46	
0	2.1	4	10.3	171.5	0	216	0	0	0	0	0				Jemra	47	
0	9	4	5	77	0	88	0	0	0	0	0				Bhada	48	
0	3	16	12	192	0	0	0	0	0	0	0				Nagoi	49	
1	26	22	38	534	19	548	8	6	5	0	0				Lafa	50	
0	5	4	1	42	0	46	0	0	0	0	0				Aurabhatha	51	
0	8.2	5.1	13	229.2	0.7	228.5	0	0.7	0	0	0				Kodar	52	
0	18	19	15.2	309.5	2.5	307	0	2.5	0	0	0				Karra Nawapara	53	
0	16	14.3	75.3	1004.1	3.4	1000.8	0	3.4	0	0	0				Batra	54	
0	3.4	1	16.1	220.6	21.2	199.4	0	6	15.2	0	0				Parsada	55	
0	80.2	94.4	134.1	492.9	2.1	490.8	0	2.1	0	0	0				Shivpur	56	
0	2	2	0.5	44.6	0.2	44.5	0	0.2	0	0	0				Bapaputi	57	
0	21.6	5.7	14.3	136.1	0.4	158.1	0	0.4	0	0	0				Nirdhi	58	
0	1.1	3	6.6	191.7	0.9	173.8	0	0	0	0	0.9				Khairaduban	59	
0	4.7	10.6	11.5	475.5	45.2	488.6	40.2	0	5	0	0				Silli	60	
0	33.3	4.6	3.4	427.8	1.3	449.3	0	1.3	0	0	0				Polmi	61	
0	37.5	24.9	5.5	697.8	213.5	569.2	193.5	8.3	9.7	0	2				Pondi	62	
0	9	2.2	7	80.9	2.6	91.5	0	2.6	0	0	0				Lohadia	63	
0	16.3	22.1	9.5	208.5	0.9	231.9	0	0.9	0	0	0				Mudali	64	

Sr.No.	Name village	Location code no.	Total area of the village (in hectares rounded up to one decimal place)	Total population (2011 census)	Number of households (2011 census)	Number of educational amenities available. (If not available within the village , the distance range code viz; a for < 5 Kms, b for 5-10 Kms and c for 10+ kms of nearest place where facility is available is given).													
						Pre-Primary school (PP)	Primary school (P)	Middle school (M)	Secondary School (S)	Senior Secondary school (SS)	Degree college of arts science & commerce (ASC)	Engineering college(EC)	Medical college (MC)	Management institute (MI)	Polytechnic (Pt)	Vocational training school /ITI	Non-formal training centre (NFTC)	Special school for disabled (SSD)	Others (specify)
1	2	3	4	5	6	7	8	9	10	11	12	13	14	15	16	17	18	19	20
65	Nawapara	436200	259.5	561	118		1	a	b	b	c	c	c		c	b		c	
66	Pulali Kala	436201	462.6	1169	277		1	1	a	a	b	c	c	c	c	b	1		
67	Nanpulali	436202	382.5	1019	248	b	1	1	a	a	c	c	c	c	c	b		c	
68	Kera Jhariya	436203	431.9	1662	409	a	2	1	a	a	c	c	c	c	c	a	c	c	
69	Bagdharidand	436204	321.6	713	152		1	1	b	b	c	c	c	c	c	b		c	
70	Saila	436205	528.8	1578	354	1	2	1	a		a	c	c	c	c	a		c	
71	Madan	436206	539.4	1670	377	a	2	1	a	a	c	c	c		a	1	c	c	
72	Dhukupathara	436207	793	1540	301	b	2	1	b	b	b	c	c		c	b		c	
73	Budbud	436208	684	1601	399		2	1	a	a	a	c	c	c	c	a	a	c	
74	Dumarkachhar	436209	675	1740	376	b	3	a	a	a	b	c	c		c	b			
75	Makhanpur	436210	492	1490	346		4	1	1	1	c	c	c		c	b	c	c	
76	Rangole	436211	416	631	160	a	2	1	1	a	c	c	c	c	c	a		c	
77	Saraipali	436212	311	717	156	a	1	a	a	a	a	c	c		c	a		c	
78	Damiya	436213	456	1052	268	b	1	1	b	b	c	c	c	c				c	
79	Rahadih	436214	234	635	156	b	2	1	b	b	b	c	c	c	c	b		c	
80	Talapar	436215	76	711	169	b	1	1	b	b	b	c	c	c	c	b		c	
81	Semarkachhar	436216	192	536	138	c	1	1	b	c	b	c	c		c			c	
82	Mungadih	436217	489.8	1789	443	b	3	1	b	b	b	c	c	c	c	b		c	
83	Baksahi	436218	804.2	2509	558	b	3	2	1	b	b	c	c		c	b		c	
84	Haranmudi	436219	287.8	1820	372	c	4	1	b	b	c	c	c		c	c		c	
85	Chepa	436220	528	1032	217	b	3	1	a	b	b	c	c		c	b	b	c	
86	Donganala	436221	445.3	1263	267	c	1	1	c	c	c	c	c	c	c	c		c	
87	Ganeshpur	436222	171.8	455	104	c	1		c	c	c	c	c	c	c	c		c	
88	Kartala	436223	1310.3	2059	474		4	2	b	b	b	c	c			b		c	
89	Tendubhatha	436224	154.1	510	111	1	1	b	b	b	c	c	c		c	b			
90	Ghuichunwa	436225	158.9	365	74	a	1	a	a	a	c	c	c		c	c		c	
91	Chatuwabhauna	436226	232.2	699	148	b	1	b	b	b	b	c	c		c	b		c	
92	Banbandha	436227	413.6	1102	258		1	a	a	a	b	c	c		c	b		c	
93	Dhourabhatha	436228	674	1770	372	1	3	1	a	b	c	c	c		c	b		c	
94	Sendripali	436229	925.2	1704	374	1	2	1	b	b	c	c	c		c	c		c	
95	Rangole	436230	865.9	1864	429	a	3	1	a	a	c	c	c		c	c		c	
96	Jamanimuda	436231	252.8	805	192	c	1	a	b	b	c	c	c	c	c	c		c	
97	Nunera	436232	1298.2	3547	870	c	4	1	1	1	c	c	c	c	c	c		c	
98	Bandhakhar	436233	642.5	1883	398	c	2	1	a	b	c		c	c	c	c		c	

Number of Medical Amenities available. (If not available within the village , the distance range code viz; a for < 5 Kms, b for 5-10 Kms and c for 10+ kms of nearest place where facility is available is given).										Number of Non-Government Medical Amenities available.								Availability of drinking water - Yes / No						Name village		
Community health centre (CHC)	Primary health centre (PHC)	Primary health sub centre (PHS)	Maternity and child welfare centre (MCW)	T.B. clinic (TBC)	Hospital-allopathic (HA)	Hospital-alternative medicine (HO)	Dispensary (D)	Veterinary hospital (VH)	Mobile health clinic (MHC)	Family welfare centre (FWC)	Charitable non Govt. hospital/Nursing home.	Medical practitioner with MBBS Degree	Medical practitioner with other degree	Medical practitioner with no degree	Traditional practitioner and faith healer .	Medicine Shop	Others	Tap water (Treated/Untreated)	Well water (Covered / Uncovered well)	Hand Pump	Tube wells / Bore well	Spring	River / Canal		Tank / Pond / Lake	Others
21	b	b	b	b	b	c	b	b	b	b	0	0	0	0	1	0	0	No	Yes	Yes	Yes	No	Yes	Yes	No	Nawapara
22	b	b	1	b	b	b	b	b	b	b	0	0	0	0	0	0	0	No	Yes	Yes	Yes	No	Yes	Yes	No	Pulali Kala
23	b	b	b	b	b	c	b	b	b	b	0	0	0	0	1	0	0	No	Yes	Yes	No	No	Yes	Yes	No	Nanpulali
24	c	c	b	a	a	c	a	a	a	a	0	0	0	0	0	0	0	No	Yes	Yes	No	No	No	Yes	No	Kera Jhariya
25	b	b	b	b	b	c		b	b	b	0	0	0	0	1	0	0	No	Yes	Yes	Yes	No	No	Yes	No	Bagdharidand
26	a	a	1		c		a	a	c	c	0	0	0	4	7	0	0	Yes	Yes	Yes	No	No	Yes	Yes	No	Saila
27	a	a	a	a	a	c	a	a	a	a	0	0	0	0	5	0	0	Yes	Yes	Yes	No	No	No	Yes	No	Madan
28	b	b	b	b	b	b	b	b	b	b	0	0	0	0	6	0	0	Yes	Yes	Yes	No	No	Yes	Yes	No	Dhukupathara
29	a	a	a	a	a	a	a	a	a	a	0	0	0	0	4	0	0	Yes	Yes	Yes	No	No	No	Yes	No	Budbud
30	a	a	1	b	b	a	a	a	b	b	0	0	0	0	2	0	0	Yes	Yes	Yes	No	No	Yes	Yes	No	Dumarkachhar
31	b	b	b	b	b	c	b	b	b	b	0	0	0	0	1	0	0	No	Yes	Yes	No	No	No	Yes	No	Makhanpur
32	a	a	a	a	a	a	a	a	a	a	0	0	0	0	1	0	0	Yes	Yes	Yes	Yes	No	Yes	No	No	Rangole
33	a	a	a	a	a		a	a	a	a	0	0	0	0	0	0	0	No	Yes	Yes	No	No	No	Yes	No	Saraipali
34	b	b	1	b	b	b	b	b	b	b	0	0	0	2	4	0	0	No	Yes	Yes	No	No	Yes	Yes	No	Damiya
35	b	c	b	b	b	c	b	b	b	b	0	0	0	3	3	0	0	No	Yes	Yes	No	No	Yes	Yes	No	Rahadih
36	b	b	b	b	b	c	b	b	b	b	0	0	0	3	5	0	0	No	Yes	Yes	No	No	Yes	Yes	No	Talapar
37	b	b	b	b	c	c	b	b	b	c	0	0	1	1	0	0	0	No	Yes	Yes	No	No	No	Yes	No	Semarkachhar
38	b	b	1	b	b	c	b	b	b	b	0	0	0	3	5	0	0	No	Yes	Yes	No	No	Yes	Yes	No	Mungadih
39	b	b	1	b	b	b	b	b	b	b	0	0	0	0	0	0	0	No	Yes	Yes	Yes	No	No	Yes	No	Baksahi
40	c	b	b	c	c	c	c	c	c	c	0	0	0	0	2	0	0	No	Yes	Yes	Yes	No	No	Yes	No	Haranmudi
41	b	b	b	b	b	b	b	b	b	b	0	0	0	0	0	0	0	No	Yes	Yes	Yes	No	No	Yes	No	Chepa
42	c	c	c	c	c		c	c	c	c	0	0	0	0	1	0	0	Yes	Yes	Yes	No	No	Yes	Yes	No	Donganala
43	c	c	c	c	c		c	c	c	c	0	0	0	0	1	0	0	No	Yes	Yes	Yes	No	Yes	Yes	No	Ganeshpur
44	b	b	1	b	b	b	b	b	b	b	0	0	0	0	20	0	0	Yes	Yes	Yes	No	No	No	Yes	No	Kartala
45	b	b	b	b	b	b	b	b	b	b	0	0	0	0	3	0	0	No	Yes	Yes	Yes	No	No	No	No	Tendubhatha
46	c	a	a	c	c		c	a	c	c	0	0	0	0	0	0	0	No	Yes	Yes	No	No	No	Yes	No	Ghuichunwa
	b	b	b	b	b			b	b	b	0	0	0	0	1	0	0	No	Yes	Yes	No	No	No	Yes	No	Chatuwabhauna
	b	c	1	b	b			b	b	b	0	0	0	0	0	0	0	No	Yes	Yes	No	No	No	Yes	No	Banbandha
	b	b	b	b	c	b	b	b	b	c	0	0	0	0	3	0	0	No	Yes	Yes	Yes	No	No	Yes	No	Dhourabhatha
	c	c	c	c	c			c	c	c	0	0	0	0	2	0	0	No	Yes	Yes	No	No	No	Yes	No	Sendripali
	c	c	b	b			a	b	c	c	0	0	0	0	0	0	0	No	Yes	Yes	No	No	No	Yes	No	Rangole
	c	c	b	c	c			c	c	c	0	0	0	1	1	0	0	No	Yes	Yes	Yes	No	No	Yes	No	Jamanimuda
	c	c	1	c	c			c	c	c	0	0	0	0	3	0	0	No	Yes	Yes	Yes	No	No	Yes	No	Nunera
	c	c	1	c	c			c	c	c	0	0	0	1	1	0	0	Yes	Yes	Yes	Yes	No	Yes	Yes	No	Bandhakhar

Sr.No.	Name village	Availability of toilet & others Yes / No				Communication and transport facilities (If amenities available code -Yes is given except for Village Pin Code ,If not available within the village , the distance range code viz; a for < 5 Kms, b for 5-10 Kms and c for 10+ kms of nearest place where facility is available is given).																
		Community toilet including bath.	Community toilet excluding bath.	Rural sanitary mart or sanitary hardware outlet available near the village.	Community bio- gas or recycle of waste for productive use.	Post office(PO)	Sub post office (SPO)	Post & Telegraph office (P&TO)	Village Pin Code	Telephones (Land lines)	Public call office (PCO)	Mobile phone coverage	Internet cafes/ Common service centre (CSC)	Private courier facility	Bus service (Public & Private)	Railway stations	Auto/Modified Autos	Taxis and Vans	Tractors	Cycle-pulled rickshaws(Manual & Machine driven)	Carts driven by animals	Sea /River ferry service
1	2	47	48	49	50	51	52	53	54	55	56	57	58	59	60	61	62	63	64	65	66	67
65	Nawapara	No	No	No	No	b	b	b	491888	b	b	b	b	b	c	b	b	b			Yes	
66	Pulali Kala	No	No	No	No	b	a	b	495552	b	b	b	b	b	c	b	a	a			Yes	
67	Nanpulali	No	No	No	No	Yes	b	b	495552	Yes	b	b	b	b	c	b	b	b			Yes	
68	Kera Jhariya	No	No	No	No	a	a	a	491995	Yes	a	Yes	a	a	Yes	c	a	a	Yes	Yes	Yes	
69	Bagdharidand	No	No	No	No	b	b	b	494447	b	b	b	b	b	c	b	b	b			Yes	
70	Saila	No	No	No	No	a	a	a	496661	Yes	a	Yes	a	a	Yes	c	a	a	Yes		Yes	
71	Madan	No	No	No	No	a	a	a	494448	a	a	a	a	a	c	a	a	Yes	Yes	Yes		
72	Dhukupathara	No	No	No	No	b	b	b	495449	b	b	Yes	b	b	c	c	b	b			Yes	
73	Budbud	No	No	No	No	a	a	a	494337	a	a	a	a	a	c	a	a	a			Yes	
74	Dumarkachhar	Yes	No	No	No	b	b	b	491666	Yes	Yes	b	b	b	Yes	c	b	b	Yes	Yes	Yes	
75	Makhanpur	No	No	Yes	No	Yes	b	b	494448	Yes	b	Yes	b	b	Yes	c	b	b	Yes		Yes	
76	Rangole	No	No	No	No	a	a	a	495449	a	a	Yes	a	a	c	a	a	Yes		Yes		
77	Saraiipali	No	No	No	No	a	a	a	495446	a	a	Yes	a	a	c	a	a	a			Yes	
78	Damiya	No	No	No	No	b	b	b	495449	Yes	Yes	Yes	b	b	Yes	c	b	b	b		Yes	
79	Rahadih	No	No	No	No		b	b	495449	b	b	b	b	b	b	b	b	Yes		Yes		
80	Talapar	No	No	No	No	b	b	b	495449	b	b	b	b	b	Yes	c	b	b	Yes		Yes	
81	Semarkachhar	No	No	No	No	Yes	b	c	495449	Yes	c	c	c	c	c	c	c	c			Yes	
82	Mungadih	No	No	No	No	b	b	b	495449	b	b	Yes	b	b	Yes	c	c	b	Yes		Yes	
83	Baksahi	No	No	Yes	No	Yes	b	b	495449	b	b	Yes	b	b	Yes	c	b	b	Yes	Yes	Yes	
84	Haranmudi	No	No	Yes	No	c	c	b	495449	b	b	Yes	b	c	Yes	c	c	c	Yes	Yes	Yes	
85	Chepa	No	No	Yes	No	b	b	a	495449	b	b	Yes	b	b	Yes	c	b	b	Yes	Yes	Yes	
86	Donganala	No	No	No	No	b	c	c	495449	c	c	Yes	c	c	c	c	c	c	Yes		Yes	Yes
87	Ganeshpur	No	No	No	No	b	c	c	495449	c	c	Yes	c	c	c	c	c	c	Yes		Yes	
88	Kartala	No	No	No	No	b	b	b	494777	b	b	b	b	b	c	b	b	Yes		Yes		
89	Tendubhatha	No	No	No	No	b	b	b	495449	b	b	b	b	b	c	c	b	b			Yes	
90	Ghuichunwa	No	No	No	No	Yes	a	a	495449	c	a	Yes	c	c	Yes	c	c	b	c		b	
91	Chatuwabhauna	No	No	No	No	b	b	b	495449	b	b	b	b	b	Yes	c	c	b	b	Yes	Yes	
92	Banbandha	No	No	No	No	b	b	b	495449	b	b	Yes	b	b	Yes	c	b	b	b		Yes	
93	Dhourabhatha	No	No	No	No	b	b	b	495449	b	b	b	b	c	c	c	c	b			Yes	
94	Sendripali	No	No	No	No	c	b	c	495449	c	c	b	c	c	c	c	c	c	Yes	Yes		
95	Rangole	No	No	No	No	c	a	c	495449	Yes	c	Yes	c	c	c	c	a	c			Yes	
96	Jamanimuda	No	No	Yes	No	Yes	c	b	495449	c	b	b	c	c	c	c	b	Yes		Yes		
97	Nunera	No	No	No	No	Yes	c	Yes	495449	Yes	c	c	c	c	Yes	c	c	c	Yes	Yes	Yes	
98	Bandhakhar	No	No	No	No	Yes	c	b	495449	Yes	Yes	Yes	c	c	Yes	c	c	Yes	Yes		Yes	

Village connected to highways,village roads, banks & credit societies (If amenities available code - Yes is given, If not available within the village , the distance range code viz; a for < 5 Kms, b for 5-10 Kms and c for 10+ kms of nearest place where facility is available is given).

Availability of miscellaneous facilities (If amenities available code -Yes is given, I viz; a for < 5 Kms, b for 5-10 Kms and c for 10+ kms of nearest place where faci

68	69	70	71	72	73	74	75	76	77	78	79	80	81	82	83	84	85	86	87	88	89	90	91	Name village
Connected to national highway(NH)	Connected to state highway(SH)	Connected to major district road (MDR)	Connected to others district road	Pucca roads	Kutchcha roads	Water bounded macadam(WBM) roads	Navigable waterway (river/canal)(NW)	Footpaths (FP)	Commercial & Co-operative Banks	ATM	Agricultural Credit Societies	Self-Help Group (SHG)	Public distribution system (PDS) shop	Mandis / Regular market	Weekly Haat	Agricultural marketing society	Integrated Child Development Scheme (Nutritional Centres)	Anganwadi Centre (Nutritional Centres)	Others (Nutritional Centres)	ASHA (Accredited Social Health Activist)	Community centre with/without TV	Sports Field,	Sports Club / Recreation Centre	
b	b	b	a	Yes	Yes	Yes			b	b	b	Yes	a	b	b	c	b	Yes	Yes	Yes	b	b	Yes	Nawapara
c	b	b	b	Yes	Yes	Yes			a	b	a	Yes	Yes	b	a	a	b	Yes	Yes	Yes	Yes	a	b	Pulali Kala
b	b	b	Yes	Yes	Yes	Yes			b	b	b	Yes	a	b	b	b	b	a	Yes	Yes	b	b	b	Nanpulali
a	a	a	Yes	Yes	Yes	Yes			a	a	a	Yes	Yes	a	a	a	a	Yes	Yes	Yes	a	a	a	Kera Jhariya
b	b	b	Yes	Yes	Yes	Yes			b	b	b	Yes	a	b	b	b	b	Yes	Yes	Yes	Yes	b	b	Bagdharidand
a	a	Yes	Yes	Yes	Yes	Yes			a	a	a	Yes	Yes	a	a	a	a	Yes	Yes	Yes	a	Yes	a	Saila
a	a	a	a	Yes	Yes	Yes			a	a	a	Yes	Yes	a	a	a	a	Yes	Yes	Yes	a	a	a	Madan
c	b	b	b	Yes	Yes	Yes			b	b	b	Yes	a	b	b	b	b	Yes	Yes	Yes	b	Yes	b	Dhukupathara
c	a	a	a	a	Yes	Yes			a	a	a	Yes	Yes	a	a	a	a	Yes	Yes	Yes	a	Yes	a	Budbud
c	Yes	Yes	Yes	Yes	Yes	Yes			b	b	b	Yes	Yes	Yes	a	b	b	Yes	Yes	Yes	b	Yes	b	Dumarkachhar
c	Yes	Yes	Yes	Yes	Yes	Yes			b	b	b	Yes	Yes	b	a	b	b	Yes	Yes	Yes	a	Yes	b	Makhanpur
c	a	a	a	Yes	Yes	a			a	a	a	Yes	a	a	a	a	a	Yes	Yes	a	a	Yes	a	Rangole
a	a	a	Yes		Yes	Yes			a	a	a	Yes	a	a	a	a	a	Yes	Yes	Yes	a	Yes	a	Saraipali
b	Yes	Yes	Yes		Yes	Yes			b	b	b	Yes	Yes	b	b	b	b	Yes	Yes	Yes	b	Yes	b	Damiya
c	a	a	a	Yes	Yes	Yes			b	b	b	Yes	Yes	b	b	b	b	Yes	Yes	b	b	Yes	b	Rahadih
c	a	Yes	a		Yes	Yes			b	b	c	Yes	a	c	b	c	b	Yes	Yes	Yes	b	b	b	Talapar
c	a	c	a	a	Yes	Yes			c	c	c	Yes	a	b	b	b	b	Yes	Yes	Yes	b	c	c	Semarkachhar
c	Yes	Yes	Yes	Yes	Yes	Yes			b	b	b	Yes	Yes	c	b	c	b	Yes	Yes	Yes	b	b	b	Mungadih
c	Yes	Yes	Yes	Yes	Yes	Yes			b	b	b	Yes	Yes	Yes	Yes	b	b	Yes	Yes	Yes	b	Yes	b	Baksahi
c	a	a	a	Yes	Yes	Yes			c	c	c	Yes	Yes	c	b	c	c	Yes	Yes	Yes	c	c	c	Haranmudi
c	Yes	Yes	Yes	Yes	Yes	Yes			b	b	b	Yes	a	b	a	b	b	Yes	Yes	Yes	b	b	b	Chepa
c	b	b	b	b	Yes	Yes	Yes		c	c	c	Yes	Yes	c	Yes	c	c	Yes	Yes	Yes	c	c	c	Donganala
c	b	b	b	b	Yes	Yes			c	c	c	Yes	a	c	a	c	c	a	Yes	c	c	c	c	Ganeshpur
c	b	b	b	Yes	Yes	Yes			b	b	b	Yes	Yes	c	b	b	b	Yes	Yes	Yes	b	b	b	Kartala
c	b	b	Yes	Yes	Yes	Yes			b	b	b	Yes	Yes	Yes	Yes	b	Yes	Yes	Yes	Yes	b	Yes	Yes	Tendubhatha
c	Yes	Yes	Yes	Yes	Yes	Yes			b	b	b	Yes	a	c	b	c	c	a	Yes	a	c	c	c	Ghuichunwa
c	b	b	Yes	Yes	Yes	Yes			b	b	b	Yes	Yes	c	b	b	b	Yes	Yes	Yes	b	b	b	Chatuwabhauna
c	Yes	Yes	Yes	Yes					b	b	b	Yes	a	Yes	a	b	b	Yes	Yes	Yes	Yes	Yes	Yes	Banbandha
c	c	a	b	Yes	Yes	Yes			b	b	b	Yes	Yes	Yes	a	c	b	c	Yes	Yes	Yes	Yes	b	Dhourabhatha
c	c	c	Yes	Yes	Yes	Yes			c	c	c	Yes	b	c	b	c	c	Yes	Yes	Yes	c	b	c	Sendripali
b	b	a	Yes	Yes	Yes	Yes			c	c	c	Yes	Yes	c	a	c	c	Yes	Yes	Yes	c	Yes	c	Rangole
c	c	c	Yes	Yes	Yes	Yes	c		c	c	c	Yes	b	c	b	c	Yes	Yes	Yes	Yes	c	c	c	Jamanimuda
c	c	Yes	b	Yes	Yes	Yes			c	c	c	Yes	Yes	Yes	Yes	c	c	Yes	Yes	Yes	b	Yes	b	Nunera
c	c	c	Yes	Yes	Yes	a	c		c	c	c	Yes	Yes	c	a	c	Yes	Yes	Yes	Yes	c	c	c	Bandhakhar

f not available within the village , the distance range code
 ility is available is given).

Availability of
 electricity
 (Yes/No)

Nearest Town

Area under different types of land

1	2	92	93	94	95	96	97	98	99	100	101	102	103	104	105	106	107
Name village	Cinema / Video Hall	Public Library	Public Reading Room	Newspaper Supply	Assembly Polling station	Birth & Death Registration Office	Power Supply for Domestic Use (ED)	Power Supply for Agricultural Use (EAG)	Power Supply for Commercial Use (EC)	Power Supply for All Uses (EA)	Name	Distance range code i.e. a for < 5 Kms, b for 5-10 Kms and c for 10+ kms .	Forests	Area under Non-agricultural Uses	Barren and Un-cultivable land	Permanent Pastures and Other Grazing Lands	
65	Nawapara	b	b	b	b	Yes	a	No	No	No	Yes	Pali	b	82.3	5	5	3.8
66	Pulali Kala	b	b	Yes	Yes	Yes	Yes	No	No	No	Yes	Pali	b	114.7	6.8	7.5	32.4
67	Nanpulali	b	b	b	Yes	Yes	Yes	Yes	No	No	No	Pali	b	211.6	1.8	9.4	7.3
68	Kera Jhariya	a	a	a	Yes	Yes	Yes	No	No	No	Yes	Pali	a	182.6	9.4	2	4.2
69	Bagdharidand	b	b	b	b	Yes	Yes	Yes	Yes	No	No	Pali	b	164.7	2.6	3.1	2.8
70	Saila	a	a	c	Yes	Yes	Yes	No	No	No	Yes	Pali	a	184.3	6.7	13.7	48.6
71	Madan	a	a	Yes	Yes	Yes	Yes	Yes	No	No	No	Pali	a	243.5	4.1	2.6	7.7
72	Dhukupathara	b	b	c	b	Yes	Yes	No	No	No	Yes	Pali	b	423	27	0	15
73	Budbud	a	a	c	Yes	Yes	Yes	No	No	No	Yes	Pali	a	397	6	7	17
74	Dumarkachhar	b	b	Yes	Yes	Yes	Yes	No	No	No	Yes	Pali	b	356	4	26	5
75	Makhanpur	b	b	Yes	Yes	Yes	Yes	No	No	No	Yes	Pali	b	202	5	12	12
76	Rangole	a	a	c	Yes	Yes	Yes	No	No	No	Yes	Pali	a	256	12	1	1
77	Saraipali	a	a	c	Yes	Yes	Yes	No	No	No	Yes	Pali	a	197	2	3	5
78	Damiya	b	b	b	Yes	Yes	Yes	No	No	No	Yes	Pali	b	288	5	13	3
79	Rahadih	b	b	c	Yes	Yes	Yes	No	No	No	Yes	Pali	b	102	2	8	5
80	Talapar	b	b	c	Yes	Yes	Yes	No	No	No	Yes	Pali	b	15	5	2	0
81	Semarkachhar	c	c	c	Yes	Yes	a	No	No	No	Yes	Pali	c	44	1	4	9
82	Mungadih	b	b	Yes	Yes	Yes	Yes	No	No	No	Yes	Pali	b	156.5	23	0	9.7
83	Baksahi	b	b	Yes	Yes	Yes	Yes	No	No	No	Yes	Pali	b	314.7	9.2	0	7.4
84	Haranmudi	c	c	Yes	Yes	Yes	Yes	No	No	No	Yes	Pali	c	0	20.2	0	29.2
85	Chepa	b	b	Yes	b	Yes	a	Yes	No	No	No	Pali	b	233.4	17.8	0	50.9
86	Donganala	c	c	c	Yes	Yes	Yes	No	No	No	Yes	Pali	c	246.5	19.8	0	25.4
87	Ganeshpur	c	c	c	Yes	a	a	Yes	No	No	No	Pali	c	77.1	0.8	0	9.6
88	Kartala	b	b	Yes	b	Yes	Yes	No	No	No	Yes	Pali	c	811.9	12.6	0	41.2
89	Tendubhatha	b	Yes	Yes	Yes	Yes	b	Yes	Yes	No	No	Pali	b	77.7	5.4	0	4.8
90	Ghuichunwa	c	c	a	Yes	a	a	Yes	No	No	No	Pali	c	94.1	6	1.5	0.8
91	Chatuwabhauna	b	b	b	Yes	Yes	b	Yes	No	No	No	Pali	b	97	4.4	3.7	1.6
92	Banbandha	Yes	Yes	Yes	Yes	Yes	Yes	Yes	No	No	No	Pali	b	247.6	7.8	3	14
93	Dhourabhatha	b	Yes	Yes	Yes	Yes	Yes	Yes	No	No	No	Pali	b	338.8	21.4	8	15.6
94	Sendripali	c	c	Yes	Yes	Yes	Yes	Yes	No	No	No	Pali	c	478.2	24.7	3	10.1
95	Rangole	c	c	Yes	Yes	Yes	Yes	Yes	No	No	No	Pali	c	144.3	344.1	2	1.6
96	Jamanimuda	c	Yes	Yes	Yes	Yes	b	Yes	No	No	No	Pali	c	64.4	0.9	1.3	0.4
97	Nunera	b	b	Yes	Yes	Yes	Yes	Yes	No	No	No	Dipka	b	823.1	8.9	10	11.6
98	Bandhakhar	c	c	Yes	Yes	Yes	Yes	No	No	No	Yes	Pali	c	9.4	26	0	240.6

Land Use use (in hectares rounded up to one decimal place)												Name of three most important commodities manufactured			Name of Village	Serial Number
							Area irrigated by source (in hectare).					First	Second	Third		
Land Under Miscellaneous Tree Crops etc.	Culturable Waste Land	Fallow lands other than current fallows	Current Fallows	Net Area Sown	Total Irrigated Land Area	Total Un-irrigated Land Area	Canals (C)	Wells/Tube-wells(W/TW)	Tanks/Lakes(T/L)	Water Falls(WF)	Others(O)	First	Second	Third		
108	109	110	111	112	113	114	115	116	117	118	119	120	121	122	2	1
0	2	5.1	2.1	154.1	1.8	176.8	0	0	0	0	1.8				Nawapara	65
0	23.8	24.2	30.7	222.6	48.1	193.7	41.4	2.7	0	0	4				Pulali Kala	66
0	8.7	12	10.2	121.4	66	72.2	63.1	2.8	0	0	0				Nanpulali	67
0.2	6.5	16.1	7.6	203.3	3.8	224.5	0	0.8	0	0	3				Kera Jhariya	68
0	0.4	0.1	2.5	145.4	4.1	167	0	0.6	0	0	3.5				Bagdharidand	69
0	4	6.3	3.8	261.3	97.8	177	93.9	3.8	0	0	0				Saila	70
0	19.5	13.6	15.3	233	0.8	244.5	0	0.8	0	0	0				Madan	71
0	13	8	14	293	8	293	0	0	0	0	8				Dhukupathara	72
0	10	7	7	233	1	233	0	1	0	0	0				Budbud	73
0	11	10	15	248	3	248	0	0	0	0	0				Dumarkachhar	74
0	8	12	11	230	2	215	0	1	1	0	0				Makhanpur	75
0	5	5	12	124	8	124	0	3	2	0	3				Rangole	76
0	6	5	4	89	8	81	0	4	4	0	0				Saraipali	77
0	1	4	3	139	8	139	0	0	0	0	8				Damiya	78
0	4	2	2	109	2	109	0	0	0	0	2				Rahadih	79
0	2	3	1	48	3	48	0	0	0	0	3				Talapar	80
0	8	6	5	115	2	126	0	0	0	0	2				Semarkachhar	81
0	10.2	6.5	16.5	267.5	4	263.4	4	0	0	0	0				Mungadih	82
0	5.5	20.4	14.3	432.5	5.3	427.2	0	0	5.3	0	0				Baksahi	83
0	5.6	17.9	7.4	207.4	0	207.4	0	0	0	0	0				Haranmudi	84
0	9.1	17.3	3.2	196.1	0	196.1	0	0	0	0	0				Chepa	85
0	11.5	8.2	3.8	130.1	15.6	114.5	15.6	0	0	0	0				Donganala	86
0	1	8.1	7.2	68	0	68	0	0	0	0	0				Ganeshpur	87
0	6.5	5.4	22.9	409.8	4	405.8	0	0	4	0	0				Kartala	88
0	1.8	1.4	2.6	60.5	1.2	59.3	0	0	0	0	1.2				Tendubhatha	89
0	5	3	2	46.4	1.1	45.3	0	1.1	0	0	0				Ghuichunwa	90
0	9	15	15	86.4	1.8	84.6	0	1.8	0	0	0				Chatuwabhauna	91
0	3.2	3.4	3.3	131.3	2.9	128.4	0	2.9	0	0	0				Banbandha	92
0	12.4	7.1	10.2	260.4	4.5	255.9	0	1	3.5	0	0				Dhourabhatha	93
0	4.8	2	4.2	398.2	125.1	273	123.1	2	0	0	0				Sendripali	94
0	6	15.1	10.5	342.3	3.3	339	0	3.3	0	0	0				Rangole	95
0	4.8	10.5	7.7	162.9	5.9	157	0	5.9	0	0	0				Jamanimuda	96
0.4	22.2	32.4	12.2	377.5	4.1	373.4	0	4.1	0	0	0				Nunera	97
0	8.3	6.4	4.9	346.8	0	379.6	0	0	0	0	0				Bandhakhar	98

Sr.No.	Name village	Location code no.	Total area of the village (in hectares rounded up to one decimal place)	Total population (2011 census)	Number of households (2011 census)	Number of educational amenities available. (If not available within the village , the distance range code viz; a for < 5 Kms, b for 5-10 Kms and c for 10+ kms of nearest place where facility is available is given).													
						Pre-Primary school (PP)	Primary school (P)	Middle school (M)	Secondary School (S)	Senior Secondary school (SS)	Degree college of arts science & commerce (ASC)	Engineering college(EC)	Medical college (MC)	Management institute (MI)	Polytechnic (Pt)	Vocational training school /ITI	Non-formal training centre (NFTC)	Special school for disabled (SSD)	Others (specify)
1	2	3	4	5	6	7	8	9	10	11	12	13	14	15	16	17	18	19	20
99	Basibar	436234	364.9	1566	378	a	1	1	b	b	c	c	c	c	c	c			
100	Rainpur	436235	281.4	1429	313	1	1	1	a	a	c	c	c	c	c	c	c	c	
101	Pathanapara	436236	185.1	567	158		1	1	b	b	c	c	c		c	c			
102	Litiyakhar	436237	606.7	2018	433	1	3	1	a	a	c	c	c		c	c			
103	Tiwarta	436238	824.6	3539	763		3	2	1	b	c	c			c	c			
104	Sirki Khurd	436239	535.2	1534	291	b	1	1	1	a		c	c		c	c			
105	Chainpur	436240	586.1	656	108	b	1	1	b	b	b	c	c	c	c	c	c	c	
106	Suwabhondi	436241	202.8	403	92		1	a	a	a	a	c	c	c	c	c	c	c	
107	Amgaon	436242	329.8	1212	264	a	1	1	1	a	a	a	c		c	c			
108	Sarai Singar	436243	250.2	1597	348	1	1	1	a	a	a	c	c	c	c	c	a		
109	Hardibazar	436244	429	5713	1249	5	9	6	3	2	1	c	c	c	c	1			
110	Renki	436245	843.8	3397	761	a	5	1	a	a	1	c	c	c	c	c			
111	Andikachhar	436246	726	1965	502	b	2	1	b	b	b	c	c	c	c	c			
112	Ratija	436247	1033.9	1962	411		2	1	a	a	c	c	c	c	c	c	c	c	
113	Nonbira	436248	1468.4	2860	688	b	5	1	1	c	b	c	c	c	c	c	c	c	
114	Urta	436249	964.6	1968	527	c	3	1	b	b	c	c	c		c	c			
115	Putra	436250	1242.7	1179	297	c	1		b	b	b	c	c		c	b			
116	Chhindpani	436251	1244.5	866	200		4	1	b	b	c	c	c	c	c	c	c	c	
117	Chodha	436252	1106.4	1778	382		4	1	a	c	c	c	c		c	c	c	c	
118	Ghungutti Urf Rampur	436253	718	1713	361		2	1				c		c	c	c	2		
119	Ojhiyain	436254	95.5	274	68		2		b	b	c	c	c	c	c	c	2		
120	Kasiyadh	436255	159.6	673	152	c	1	1	b	b	c	c	c	c	c	c			
121	Murli	436256	1126.1	2283	502	c	6	1	a	c	c	c	c	c	c	c	c	c	
122	Masuriya	436257	26.1	96	22	c	1	a	b	c	c	c		c	c	c			
123	Boida	436258	739.4	3668	754	a	10	3	1	b	c	c	c	c	c	c	1		
124	Sirli	436259	409.9	2101	442	1	4	2	b	b	c	c	c	c	c	c	1		
125	Jhanjh	436260	220.8	843	184	a	2	1	b	b	c	c	c	c	c	c			
126	Utarda	436261	1479.8	5338	1266	a	6	3	1	1	c	c	c		c	c	3		
127	Newsa	436262	1078.3	2201	421	b	3	1	b	b	b	c	c		c	c	1		
128	Jorhadabari	436263	291.1	1390	287	c	1	1	c	c	b	c	c		c	c	c	c	
129	Korbi	436264	778.6	2787	659	c	5	2	1	c	c	c	c		c	c			
130	Khamhariya	436265	392	1362	344	c	3	1	c	c	c	c	c	c	c	c	c	c	
131	Dholpur	436266	301.5	782	170	b	1	1	a	a	b	c	a	c	c	c			
132	Patharri	436267	280.3	1005	237	c	2	a	a	a	c	c	c		c	c	c	c	

Number of Medical Amenities available. (If not available within the village, the distance range code viz; a for < 5 Kms, b for 5-10 Kms and c for 10+ kms of nearest place where facility is available is given).										Number of Non-Government Medical Amenities available.								Availability of drinking water - Yes / No						Name village		
Community health centre (CHC)	Primary health centre (PHC)	Primary health sub centre (PHS)	Maternity and child welfare centre (MCW)	T.B. clinic (TBC)	Hospital-allopathic (HA)	Hospital-alternative medicine (HO)	Dispensary (D)	Veterinary hospital (VH)	Mobile health clinic (MHC)	Family welfare centre (FWC)	Charitable non Govt. hospital/Nursing home.	Medical practitioner with MBBS Degree	Medical practitioner with other degree	Medical practitioner with no degree	Traditional practitioner and faith healer .	Medicine Shop	Others	Tap water (Treated/Untreated)	Well water (Covered / Uncovered well)	Hand Pump	Tube wells / Bore well	Spring	River / Canal		Tank / Pond / Lake	Others
21	22	23	24	25	26	27	28	29	30	31	32	33	34	35	36	37	38	39	40	41	42	43	44	45	46	2
c	c	a	c	c	c	c	c	c	c	c	0	0	0	2	1	0	0	No	Yes	Yes	Yes	No	No	Yes	No	Basibar
c	c	a	c	c		c	c	c	c	c	0	0	0	0	0	0	0	No	Yes	Yes	No	No	Yes	Yes	No	Rainpur
c	c	b	c	c		c	c	c	c	c	0	0	0	0	1	0	0	No	Yes	Yes	Yes	No	No	Yes	No	Pathanapara
c	c	a	c	c		c	c	c	c	c	0	0	0	0	3	0	0	No	Yes	Yes	No	No	No	Yes	No	Litiyakhar
c	c	l	c	c		c	c	c	c	c	0	0	0	0	3	0	0	Yes	Yes	Yes	No	No	No	Yes	No	Tiwarta
c	c	a	c	c		c	c	c	c	c	0	0	0	0	2	0	0	Yes	Yes	Yes	No	No	No	Yes	No	Sirki Khurd
c	b	l	b	b	c	b	b	b	b	b	0	0	0	1	1	0	0	No	Yes	Yes	Yes	No	Yes	Yes	No	Chainpur
c	a	a	a	c	c	a	a	a	a	a	0	0	0	0	1	0	0	No	Yes	Yes	No	No	Yes	Yes	No	Suwabhondi
c	a	b	a	c	c	a	c	c	c	c	0	0	0	1	3	0	0	Yes	Yes	Yes	No	No	No	Yes	No	Amgaon
c	a	a	a	c	c	a	c	c	c	c	0	0	0	1	5	0	0	No	Yes	Yes	No	No	No	Yes	No	Sarai Singar
c	l	l	c	c	c	l	c	c	c	c	0	1	3	0	3	6	0	Yes	Yes	Yes	Yes	No	Yes	Yes	No	Hardibazar
c	a	a	c	c	l	2	a	2	c	c	0	1	0	4	5	0	0	No	Yes	Yes	Yes	No	Yes	Yes	No	Renki
c	b	b	c	c	c	c	b	c	c	c	0	0	0	3	0	0	0	Yes	Yes	Yes	No	No	Yes	Yes	No	Andikachhar
c	c	a	c	c	c	l	c	c	c	c	0	0	2	0	2	0	0	Yes	Yes	Yes	No	No	No	Yes	No	Ratija
c	c	l	c	c	b	b	c	c	c	c	0	0	1	0	1	0	0	Yes	Yes	Yes	Yes	No	Yes	Yes	No	Nonbira
c	c	b	c	c	c	c	c	c	c	c	0	0	0	0	0	0	0	Yes	Yes	Yes	No	No	No	Yes	No	Urta
b	b	b	b			b	b	b	b	b	0	0	0	0	13	0	0	Yes	Yes	Yes	No	No	No	Yes	No	Puta
c	c	c	c	c	c	c	c	c	c	c	0	0	0	1	6	0	0	No	Yes	Yes	No	No	No	Yes	No	Chhindpani
c	c	l	c	c	c	c	c	c	c	c	0	0	0	0	2	4	0	0	Yes	Yes	Yes	No	No	No	No	Chodha
c	c	b	c	c	c	c	c	c	c	c	0	0	0	0	4	0	0	No	No	Yes	No	No	No	No	No	Ghungutti Urf Rampur
c	c	b	c	c	c	c	c	c	c	c	0	0	0	0	4	0	0	Yes	Yes	Yes	No	No	No	Yes	No	Ojhiyain
c	b	b	b	c	c	c	b	c	c	c	0	0	1	0	0	0	0	No	Yes	Yes	Yes	No	No	Yes	No	Kasiyadh
c	c	c	c	c	c	a	c	c	c	c	0	2	0	3	2	0	0	Yes	Yes	Yes	Yes	No	No	Yes	No	Murli
c	c	c	c	c	c	c	b	c	c	c	0	0	0	0	0	0	0	No	No	Yes	No	No	No	Yes	No	Masuriya
c	c	l	b	c	l	l	l	c	c	c	0	0	0	0	0	1	0	Yes	Yes	Yes	Yes	No	No	Yes	No	Boida
c	c	l	c	c	c	b	b	c	c	c	0	0	0	1	2	1	0	Yes	Yes	Yes	Yes	No	Yes	Yes	No	Sirli
c	b	b	b	c	c	c	b	c	c	c	0	0	0	1	2	0	0	No	Yes	Yes	No	No	Yes	Yes	No	Jhanjh
c	l	l	c	c	c	c	c	c	c	c	0	0	0	2	5	1	0	Yes	Yes	Yes	No	No	Yes	Yes	No	Utarda
c	b	l	b	c	c	b	b	c	c	c	0	0	0	1	1	0	0	No	Yes	Yes	No	No	Yes	Yes	No	Newsa
b	a	a	b	c	c	b	b	b	c	c	0	0	1	3	1	0	0	Yes	Yes	Yes	Yes	No	No	Yes	No	Jorhadabari
c	l	l	c	c	c	c	c	c	c	c	0	1	2	2	5	1	0	Yes	Yes	Yes	Yes	No	No	Yes	No	Korbi
c	c	l	c	c	c	c	c	c	c	c	0	0	2	4	2	0	0	Yes	Yes	Yes	Yes	No	No	Yes	No	Khamhariya
b	a	a	c	c	c	c	b	c	c	c	0	0	1	0	0	0	0	No	Yes	Yes	Yes	No	No	Yes	No	Dholpur
b	a	a	b	c	b	b	b	c	c	c	0	0	0	2	2	0	0	No	Yes	Yes	Yes	No	No	Yes	No	Pathari

Sr.No.	Name village	Availability of toilet & others Yes / No				Communication and transport facilities (If amenities available code -Yes is given except for Village Pin Code ,If not available within the village , the distance range code viz; a for < 5 Kms, b for 5-10 Kms and c for 10+ kms of nearest place where facility is available is given).																
		Community toilet including bath.	Community toilet excluding bath.	Rural sanitary mart or sanitary hardware outlet available near the village.	Community bio- gas or recycle of waste for productive use.	Post office(PO)	Sub post office (SPO)	Post & Telegraph office (P&TO)	Village Pin Code	Telephones (Land lines)	Public call office (PCO)	Mobile phone coverage	Internet cafes/ Common service centre (CSC)	Private courier facility	Bus service (Public & Private)	Railway stations	Auto/Modified Autos	Taxis and Vans	Tractors	Cycle-pulled rickshaws(Manual & Machine driven)	Carts driven by animals	Sea /River ferry service
1	2	47	48	49	50	51	52	53	54	55	56	57	58	59	60	61	62	63	64	65	66	67
99	Basibar	No	No	No	No	c	c	b	495449	c	c	b	c	c	c	c	b	Yes	Yes	Yes		
100	Rainpur	No	No	No	No	Yes	a	c	495449	b	a	a	b	b	Yes	c	b	b	b		Yes	
101	Pathanapara	No	No	No	No	c	b	c	493441	c	b	c	c	c	c	c	c	c	c	Yes	Yes	
102	Litiyakhar	No	No	No	No	c	a	c	493441	b	a	b	b	b	Yes	c	b	b	Yes	Yes	Yes	
103	Tiwarta	No	No	No	No	Yes	Yes	c	493441	b	b	Yes	b	b	Yes	c	b	b	Yes		Yes	
104	Sirki Khurd	No	No	No	No	c	c	c	493441	b	b	Yes	b	b		c	b	b	b		Yes	
105	Chainpur	No	No	No	No	Yes	b	b	495449	b	b	b	b	b		c	b	b	b		Yes	
106	Suwabhondi	No	No	No	No	a	a	a	495446	a	a	a	a	a		c	a	a	Yes		b	
107	Amgaon	No	No	No	No	a	a	a	495446	a	a	a	a	a		c	a	a	Yes		Yes	
108	Sarai Singar	No	No	No	No	a	a	a	495446	Yes	a	a	a	a		b	a	a	Yes		Yes	
109	Hardibazar	Yes	No	Yes	No	Yes	Yes	Yes	495446	Yes	Yes	Yes	Yes	c	Yes	c	Yes	Yes	Yes	Yes	Yes	Yes
110	Renki	No	No	No	No	c	a	a	495446	Yes	a	a	c	c	Yes	c	a	Yes	Yes	Yes	Yes	Yes
111	Andikachhar	No	No	No	No	b	b	b	494115	b	b	b	c	c		c	b	b	c		Yes	
112	Ratija	No	No	No	No	a	c	c	495449	c	c	b	c	b		c	b	b	Yes	Yes	Yes	
113	Nonbira	No	No	No	No	Yes	Yes	c	495449	c	c	b	c	b		c	b	b	Yes	Yes	Yes	
114	Urta	No	No	No	No	c	c	c	495449	c	c	b	c	c		c	c	b	c		Yes	
115	Putra	No	No	No	No	b	b	b	495449	b	b	b	b	b		c	b	b	b		Yes	
116	Chhindpani	No	No	No	No		c	c	495446	c	c	c	c	c		c	c	c	b	Yes	Yes	
117	Chodha	No	No	No	No	Yes	c	c	495449	c	c	c	c	c		c	c	c	c		Yes	
118	Ghungutti Urf Rampur	No	No	No	No	c	c	c	495446	c	c	c	c	c	Yes	c	c	c	c		Yes	
119	Ojhiyain	No	No	No	No	c	c	c	495446	c	c	c	c	c	Yes	c	c	c	c		Yes	
120	Kasiyadh	No	No	No	No	b	c	c	495446	b	c	Yes	c	c		c	c	c	c		Yes	
121	Murli	Yes	No	No	No	Yes	c	c	495446	c	c	c	c	c	Yes	c	c	c	Yes		Yes	
122	Masuriya	No	No	No	No	Yes	c	c	495446	c	c	c	c	c	Yes	c	c	c	Yes		Yes	
123	Boida	No	No	No	No	Yes	Yes	c	495446	c	c	b	c	c	Yes	c	c	Yes	Yes		Yes	
124	Sirli	No	No	No	No	c	c	b	495446	Yes	c	Yes	c	c	Yes	c	c	c	Yes		Yes	
125	Jhanjh	No	No	No	No	c	b	c	495446	b	c	Yes	c	c		c	c	c	c		Yes	
126	Utarda	No	No	No	No	Yes	c	c	494115	Yes	Yes	Yes	c	c	Yes	c	c	c	Yes		Yes	
127	Newsa	No	No	No	No	b	b	c	494115	b	b	Yes	b	b	Yes	c	c	b	Yes		Yes	
128	Jorhadabari	No	No	No	No	Yes	c	c	495446	Yes	Yes	Yes	c	c	Yes	c	c	c	Yes	Yes	Yes	
129	Korbi	No	No	No	No	Yes	Yes	c	495446	Yes	Yes	Yes	c	c	Yes	c	c	c	Yes		Yes	
130	Khamhariya	No	No	No	No	Yes	c	c	495446	Yes	Yes	Yes	c	c		c	c	c	Yes	Yes	Yes	
131	Dholpur	No	No	No	No	a	b	b	495446	Yes	b	Yes	c	b	Yes	c	c	c	Yes		Yes	
132	Patharri	No	No	No	No	a	a	c	495446	Yes	c	Yes	c	c		c	c	b	a		Yes	

Village connected to highways, village roads, banks & credit societies (If amenities available code - Yes is given, If not available within the village, the distance range code viz; a for < 5 Kms, b for 5-10 Kms and c for 10+ kms of nearest place where facility is available is given).

Availability of miscellaneous facilities (If amenities available code -Yes is given, I viz; a for < 5 Kms, b for 5-10 Kms and c for 10+ kms of nearest place where faci

68	69	70	71	72	73	74	75	76	77	78	79	80	81	82	83	84	85	86	87	88	89	90	91	Name village
Connected to national highway(NH)	Connected to state highway(SH)	Connected to major district road (MDR)	Connected to others district road	Pucca roads	Kutchcha roads	Water bounded macadam(WBM) roads	Navigable waterway (river/canal)(NW)	Footpaths (FP)	Commercial & Co-operative Banks	ATM	Agricultural Credit Societies	Self-Help Group (SHG)	Public distribution system (PDS) shop	Mandis / Regular market	Weekly Haat	Agricultural marketing society	Integrated Child Development Scheme (Nutritional Centres)	Anganwadi Centre (Nutritional Centres)	Others (Nutritional Centres)	ASHA (Accredited Social Health Activist)	Community centre with/without TV	Sports Field,	Sports Club / Recreation Centre	
c	c	c	Yes	Yes	Yes	a	c		c	c	c	Yes	Yes	c	b	c	Yes	Yes	Yes	Yes	c	c	c	Basibar
c	c	Yes	Yes	Yes	Yes	Yes			c	b	c	Yes	Yes	b	a	c	c	Yes	Yes	Yes	a	a	b	Rainpur
c	c	c	a	Yes	Yes	Yes			c	c	c	Yes	a	Yes	b	c	c	Yes	Yes	Yes	b	b	c	Pathanapara
c	c	c	Yes	Yes	Yes	Yes			c	c	c	Yes	Yes	Yes	a	c	Yes	Yes	Yes	Yes	a	a	c	Litiyakhar
c	c	b	Yes	Yes	Yes	Yes			c	b	c	Yes	Yes	b	Yes	c	Yes	Yes	Yes	Yes	b	Yes	b	Tiwarta
c	c	b	a	Yes	Yes	Yes			c	b	c	Yes	Yes	c	Yes	c	c	Yes	Yes	Yes	b	Yes	b	Sirki Khurd
c	b	b	b	Yes	Yes	Yes			b	b	b	Yes	Yes	b	b	b	c	Yes	Yes	Yes	b	b	b	Chainpur
c	a	a	a	Yes	Yes				a	a	a	Yes	Yes	a	a	a	c	Yes	Yes	Yes	a	a	a	Suwabhondi
c	c	c	Yes	Yes	a	Yes			a	b	a	Yes	Yes	c	a	a	c	Yes	Yes	Yes	a	Yes	c	Amgaon
c	c	a	Yes	Yes	Yes		a		a	c	a	Yes	a	c	a	a	c	Yes	Yes	Yes	a	a	a	Sarai Singar
c	c	Yes	Yes	Yes	Yes	Yes			Yes	b	Yes	Yes	Yes	Yes	Yes	Yes	c	b	Yes	Yes	c	Yes	c	Hardibazar
c	c	Yes	Yes	Yes	Yes	Yes			a	b	a	a	Yes	Yes	Yes	Yes	c	a	Yes	Yes	b	Yes	b	Renki
c	c	c	c	Yes	Yes	Yes			b	c	b	Yes	Yes	b	b	b	c	Yes	Yes	Yes	c	c	c	Andikachhar
c	c	b	b	Yes	Yes	Yes	c		b	c	c	Yes	Yes	b	b	c	Yes	Yes	Yes	Yes	c	b	c	Ratija
c	c	b	b	Yes	Yes	Yes	c		b	c	a	Yes	Yes	b	b	c	Yes	Yes	Yes	Yes	c	Yes	c	Nonbira
c	c	c	b	Yes	Yes	Yes			c	c	c	Yes	Yes	c	Yes	c	c	Yes	Yes	Yes	c	c	c	Urta
c	b	b	b	Yes	Yes	Yes			b	b	b	Yes	Yes	c	b	b	b	Yes	Yes	Yes	b	b	b	Puta
c	c	c	c	Yes	Yes				c	c	c	Yes	b	c	a	c	c	Yes	Yes	Yes	c	c	c	Chhindpani
c	c	c	c	Yes	Yes				c	c	c	Yes	Yes	c	c	c	c	Yes	Yes	Yes	c	c	c	Chodha
c	c	c	c	Yes	Yes	Yes	a		c	c	b	Yes	Yes	c	Yes	c	c	Yes	Yes	Yes	c	Yes	c	Ghungutti Urf Rampur
c	c	c	c	Yes	Yes	Yes	b		c	c	b	Yes	Yes	c	Yes	c	c	Yes	Yes	Yes	c	Yes	c	Ojhiyain
c	c	c	c	Yes	Yes	b	c		c	c	c	Yes	Yes	c	b	c	c	Yes	Yes	Yes	c	Yes	c	Kasiyadh
c	c	c	Yes	Yes	Yes	a	b		c	c	b	Yes	Yes	c	a	c	Yes	Yes	Yes	Yes	c	c	c	Murli
c	c	c	Yes	Yes	Yes		b		c	c	c	Yes	a	c	a	c	c	Yes	Yes	Yes	c	c	c	Masuriya
c	c	c	Yes	Yes	Yes	Yes			c	c	b	Yes	Yes	c	Yes	c	c	Yes	Yes	Yes	c	Yes	c	Boida
c	c	c	c	Yes	Yes	Yes	c		c	c	b	Yes	Yes	c	Yes	c	b	Yes	Yes	Yes	c	c	c	Sirli
c	c	c	c	Yes	Yes	a	c		c	c	b	Yes	b	c	a	b	c	Yes	Yes	Yes	c	a	c	Jhanjh
c	c	c	c	Yes	Yes	Yes	a		c	c	Yes	Yes	Yes	c	Yes	c	c	Yes	Yes	Yes	c	Yes	c	Utarda
c	c	c	b	Yes	Yes	Yes	c		b	b	b	Yes	Yes	b	b	b	c	Yes	Yes	Yes	c	Yes	b	Newsa
c	c	c	c	Yes	Yes	Yes	c		c	c	c	Yes	Yes	c	c	c	Yes	Yes	Yes	Yes	c	Yes	c	Jorhadabari
c	c	c	Yes	Yes	Yes	Yes	c		c	c	c	c	Yes	c	Yes	c	Yes	Yes	Yes	Yes	c	Yes	c	Korbi
c	c	c	c	Yes	Yes	Yes	c		c	c	c	Yes	Yes	c	c	c	Yes	Yes	Yes	Yes	c	Yes	c	Khamhariya
c	c	c	Yes	Yes	Yes	Yes			b	c	b	Yes	Yes	Yes	b	b	c	Yes	Yes	Yes	b	b	b	Dholpur
c	c	c	c	Yes	Yes	Yes			c	c	b	Yes	a	Yes	b	b	Yes	Yes	Yes	Yes	Yes	Yes	Yes	Patharri

f not available within the village , the distance range code
 ility is available is given).

Availability of electricity (Yes/No)													Nearest Town		Area under different types of land			
1	2	92	93	94	95	96	97	98	99	100	101	102	103	104	105	106	107	
Name village	Cinema / Video Hall	Public Library	Public Reading Room	Newspaper Supply	Assembly Polling station	Birth & Death Registration Office	Power Supply for Domestic Use (ED)	Power Supply for Agricultural Use (EAG)	Power Supply for Commercial Use (EC)	Power Supply for All Uses (EA)	Name	Distance range code i.e. a for < 5 Kms, b for 5-10 Kms and c for 10+ kms .	Forests	Area under Non-agricultural Uses	Barren and Un-cultivable land	Permanent Pastures and Other Grazing Lands		
99	Basibar	c	c	Yes	Yes	Yes	Yes	No	No	No	Yes	Pali	c	11.5	12.4	0	57.7	
100	Rainpur	b	b	Yes	Yes	Yes	Yes	Yes	No	No	No	Dipka	b	53.6	7.2	0	5.8	
101	Pathanapara	c	c	a	Yes	Yes	a	Yes	No	No	No	Dipka	c	0	4.9	0	20	
102	Litiyakhar	c	c	Yes	Yes	Yes	Yes	Yes	Yes	No	No	Dipka	c	123.6	10	0	5.1	
103	Tiwarta	b	b	c	Yes	Yes	Yes	No	No	No	Yes	Dipka	b	323.5	20.3	6.8	6.9	
104	Sirki Khurd	b	b	c	Yes	Yes	Yes	No	No	No	Yes	Dipka	b	335.4	41.9	3.7	1.9	
105	Chainpur	b	b	Yes	Yes	Yes	Yes	Yes	No	No	No	Dipka	b	92.8	3.1	1.1	78.4	
106	Suwabhondi	a	a	a	a	Yes	Yes	Yes	No	No	No	Dipka	b	18.4	0.8	6.8	4.4	
107	Amgaon	c	c	Yes	Yes	Yes	Yes	Yes	No	No	No	Katghora	c	19.7	3.2	2.3	57.5	
108	Sarai Singar	c	c	Yes	Yes	Yes	Yes	Yes	No	No	No	Katghora	c	31.7	6.5	4.7	23.8	
109	Hardibazar	c	c	Yes	Yes	Yes	Yes	No	No	No	Yes	Korba	c	47.8	8.9	7.4	8.4	
110	Renki	b	b	Yes	Yes	Yes	Yes	No	No	No	Yes	Dipka	b	281.2	7.5	12.6	10.7	
111	Andikachhar	c	c	c	Yes	Yes	Yes	No	No	No	Yes	Pali	c	267.2	17.8	0	27.2	
112	Ratija	c	c	b	Yes	Yes	Yes	No	No	No	Yes	Pali	c	508.7	27.4	0	42.1	
113	Nonbira	c	c	b	Yes	Yes	Yes	No	No	No	Yes	Pali	c	579.6	21.7	0	270.2	
114	Urta	c	c	Yes	c	Yes	Yes	Yes	No	No	No	Pali	c	523.6	47	0	6.4	
115	Putra	b	b	Yes	b	Yes	Yes	Yes	No	No	No	Pali	b	910.3	7.1	0	11.5	
116	Chhindpani	c	c	Yes	c	Yes	a	Yes	No	No	No	Pali	c	971.2	6.9	0	2.4	
117	Chodha	c	c	c	c	Yes	Yes	Yes	No	No	No	Dipka	c	359.2	21.1	272.9	52.3	
118	Ghungutti Urf Rampur	c	c	Yes	Yes	Yes	Yes	No	No	No	Yes	Dipka	c	102	23.6	1.8	72.1	
119	Ojhiyain	c	c	Yes	Yes	Yes	Yes	No	No	No	Yes	Dipka	c	0	1.8	0	6	
120	Kasiyadh	c	c	Yes	c	Yes	Yes	Yes	No	No	No	Dipka	c	0	11	0.5	28.2	
121	Murli	c	c	c	Yes	Yes	Yes	Yes	No	Yes	No	Pali	c	105.4	14.8	227.5	162.4	
122	Masuriya	c	c	c	c	Yes	a	No	No	No	No	Pali	c	0	0	0	0	
123	Boida	c	c	Yes	Yes	Yes	Yes	No	No	No	Yes	Dipka	c	112.5	36.6	0	48.4	
124	Sirli	c	c	c	Yes	Yes	Yes	No	No	No	Yes	Dipka	c	0	23.6	0.5	67.1	
125	Jhanjh	c	c	Yes	Yes	Yes	b	Yes	No	No	No	Dipka	c	0	23	0.4	37.1	
126	Utarda	c	c	Yes	Yes	Yes	Yes	No	No	No	Yes	Dipka	c	302.5	133.1	0	146.5	
127	Newsa	c	Yes	Yes	Yes	Yes	Yes	No	No	No	Yes	Dipka	c	149.4	36.3	325.4	21.2	
128	Jorhadabari	c	c	c	Yes	Yes	Yes	No	No	No	Yes	Dipka	c	8.1	12.4	0	15.9	
129	Korbi	c	c	Yes	Yes	Yes	Yes	No	No	No	Yes	Pali	c	68.2	34.8	0	55.7	
130	Khamhariya	c	c	c	Yes	Yes	Yes	No	No	No	Yes	Korba	c	8.8	15.1	2.7	18.5	
131	Dholpur	c	c	Yes	Yes	Yes	Yes	Yes	No	No	No	Dipka	c	15	9.4	0	2.2	
132	Patharri	Yes	Yes	Yes	Yes	Yes	Yes	No	No	No	Yes	Dipka	c	43.3	12.2	0.1	7.3	

Land Use use (in hectares rounded up to one decimal place)												Name of three most important commodities manufactured			Name of Village	Serial Number
Land Under Miscellaneous Tree Crops etc.	Culturable Waste Land	Fallow lands other than current fallows	Current Fallows	Net Area Sown	Total Irrigated Land Area	Total Un-irrigated Land Area	Canals (C)	Wells/Tube-wells(W/TW)	Tanks/Lakes(T/L)	Water Falls(WF)	Others(O)	First	Second	Third		
												108	109	110	111	112
0	10.7	2	4.2	266.5	0	318.4	0	0	0	0	0				Basibar	99
0	2.5	1.1	0	211.2	0	232.7	0	0	0	0	0				Rainpur	100
0	16.3	7.4	2.3	134.2	0	140.7	0	0	0	0	0				Pathanapara	101
0	2	41.9	13.8	410.4	117.7	333.1	0	0	0	0	0				Litiyakhar	102
0	10.2	12.6	3.8	440.6	0	464.2	0	0	0	0	0				Tiwarta	103
0	2	30.2	7.6	112.4	0	112.5	0	0	0	0	0				Sirki Khurd	104
0	0	0	410.7	0	0	0	0	0	0	0	0				Chainpur	105
0.3	0	5.4	152.7	13.9	0	138.8	0	0	0	0	0				Suwabhondi	106
0	15.5	22.5	15.4	193.8	0	193.8	0	0	0	0	0				Amgaon	107
0	10	18.4	2.9	152.2	0	152.2	0	0	0	0	0				Sarai Singar	108
0	22.3	52.2	24.5	257.6	0	257.1	0	0	0	0	0				Hardibazar	109
0	4	71.9	117.7	338.3	0	338.3	0	0	0	0	0				Renki	110
0	6.5	7.6	3.8	395.9	0	0	0	0	0	0	0				Andikachhar	111
0	44.2	4.9	67.1	339.5	0	0	0	0	0	0	0				Ratija	112
0	7.7	44.3	3.5	541.2	20.5	0	20.5	0	0	0	0				Nonbira	113
0	16.8	27.7	11	332	0	350.4	0	0	0	0	0				Urta	114
0	8.2	40.1	8.7	257	0	0	0	0	0	0	0				Putra	115
0	41.1	31	15.4	176.5	6.2	176.5	0	5	4	0	0				Chhindpani	116
0	6.5	12.3	1.6	380.5	1.5	379	0	0	1.5	0	0				Chodha	117
0	0	0	110	408.5	24	408.5	0	15	9	0	0				Ghungutti Urf Rampur	118
0	0	0	2.4	85.3	10	111.7	0	8	2	0	0				Ojhiyain	119
0	0	7.6	1	111.2	0	111.2	0	0	0	0	0				Kasiyadih	120
0	0	14.1	26	576	51	576	1	33	17	0	0				Murli	121
0	0	2.3	1.5	22.3	0	22.3	0	0	0	0	0				Masuriya	122
0	4	5.3	15.6	517	13.6	521.8	0	13.6	0	0	0				Boida	123
0	3.5	4.2	3.4	307.5	6.8	303.6	0	0.8	4	0	2				Sirli	124
0	10	5.2	6.8	138.3	18.5	133.9	0	0.1	0.9	0	0.8				Jhanjh	125
0	55.6	33.5	20.3	788.2	5.7	782.2	0	1.7	4	0	0				Utarda	126
0	24.2	6.1	10.2	505.6	4.8	495.8	0	0.5	1	0	3.3				Newsa	127
0	1.3	3.8	5.2	244.4	4.8	244.7	0	3	1.8	0	0				Jorhadabari	128
0	33.6	52.9	63.8	469.5	8	470.3	0	6	2	0	0				Korbi	129
0	5	9.6	9.5	322.8	4.2	326.2	0	3.2	1	0	0				Khamhariya	130
0	25.5	17.8	5.9	225.6	22.6	223.6	0	10	12.6	0	0				Dholpur	131
0	0.6	0.8	10.9	205.1	1.9	205.1	0	0.8	0	0	1.1				Patharri	132

Sr.No.	Name village	Location code no.	Total area of the village (in hectares rounded up to one decimal place)	Total population (2011 census)	Number of households (2011 census)	Number of educational amenities available. (If not available within the village , the distance range code viz; a for < 5 Kms, b for 5-10 Kms and c for 10+ kms of nearest place where facility is available is given).													
						Pre-Primary school (PP)	Primary school (P)	Middle school (M)	Secondary School (S)	Senior Secondary school (SS)	Degree college of arts science & commerce (ASC)	Engineering college(EC)	Medical college (MC)	Management institute (MI)	Polytechnic (Pt)	Vocational training school /ITI	Non-formal training centre (NFTC)	Special school for disabled (SSD)	Others (specify)
1	2	3	4	5	6	7	8	9	10	11	12	13	14	15	16	17	18	19	20
133	Mukta	436268	194.7	493	120	c	2	l	b	b	c	c	c	c	c	c	c	c	c
134	Bokaramuda	436269	140.2	405	91	c	1	a	a	b	c	c	c	c	c	c	c	c	c
135	Bhalpahri	436270	418	1513	368	c	1	l	b	b	c	c	c		c	c	c	c	c
136	Mudapar	436271	543.8	1992	470	l	2	l	a	a	c			c	c	c	l	c	
137	Dhatura	436272	286	1157	264	b	2	l	a	a	c	c	c		c	c			
138	Bamhanikona	436273	530.1	1499	294	b	2	l	b	b	b	c	c		c	c			c
139	Rohinadih	436274	0	318	87		1	a	b	c	c	c	c	c	c	c			c
140	Dhanwa	436275	0	618	173	c	1	a	a	b	c	c	c	c	c	c	c	c	c
141	Leempani	436276	0	435	107	c	2	c	c	c		c	c	c	c	c			c
Block T O T A L :			98930.4	193232	44324	17	338	126	23	10	3	0	0	0	0	2	15	0	4

Number of Medical Amenities available. (If not available within the village , the distance range code viz; a for < 5 Kms, b for 5-10 Kms and c for 10+ kms of nearest place where facility is available is given).											Number of Non-Government Medical Amenities available.								Availability of drinking water - Yes / No						Name village	
21	22	23	24	25	26	27	28	29	30	31	32	33	34	35	36	37	38	39	40	41	42	43	44	45		46
Community health centre (CHC)	Primary health centre (PHC)	Primary health sub centre (PHS)	Maternity and child welfare centre (MCW)	T.B. clinic (TBC)	Hospital-allopathic (HA)	Hospital-alternative medicine (HO)	Dispensary (D)	Veterinary hospital (VH)	Mobile health clinic (MHC)	Family welfare centre (FWC)	Charitable non Govt. hospital/Nursing home.	Medical practitioner with MBBS Degree	Medical practitioner with other degree	Medical practitioner with no degree	Traditional practitioner and faith healer .	Medicine Shop	Others	Tap water (Treated/Untreated)	Well water (Covered / Uncovered well)	Hand Pump	Tube wells / Bore well	Spring	River / Canal	Tank / Pond / Lake	Others	
c	c	c	c	c	c	c	c	c	c	c	0	0	0	1	2	0	0	No	Yes	Yes	No	No	No	Yes	No	Mukta
c	c	c	c	c	c	c	c	c	c	c	0	0	0	1	1	0	0	No	Yes	Yes	No	No	No	Yes	No	Bokaramuda
c	c	c	c	c	c	c	c	c	c	c	0	0	0	1	2	0	0	No	Yes	Yes	No	No	No	Yes	No	Bhalpahri
c	b	1	b	b	a	b	b	c	c	c	0	0	1	0	1	0	0	No	Yes	Yes	Yes	No	Yes	Yes	No	Mudapar
c	b	a	c	c	b	c	b	c	c	c	0	0	0	0	0	0	0	No	Yes	Yes	No	No	Yes	Yes	No	Dhatura
c	b	1	b	c	c	c	b	c	c	c	0	0	0	0	0	0	0	No	Yes	Yes	No	No	Yes	Yes	No	Bamhanikona
c	c	b	c	c	c	c	c	c	c	c	0	0	0	1	1	0	0	No	Yes	Yes	No	No	No	Yes	No	Rohinadih
c	c	a	c	c	c	c	c	c	c	c	0	0	0	2	0	0	0	No	Yes	Yes	No	No	No	Yes	No	Dhanwa
c	c	c	c	c	c	c	c	c	c	c	0	0	0	0	0	0	0	No	Yes	Yes	No	No	No	No	No	Leempani
0	6	42	2	0	0	5	8	5	4	0	0	8	28	103	228	17	3	42	139	141	47	6	64	127	0	Block T O T A L :

Sr.No.	Name village	Availability of toilet & others Yes / No				Communication and transport facilities (If amenities available code -Yes is given except for Village Pin Code ,If not available within the village , the distance range code viz; a for < 5 Kms, b for 5-10 Kms and c for 10+ kms of nearest place where facility is available is given).																
		Community toilet including bath.	Community toilet excluding bath.	Rural sanitary mart or sanitary hardware outlet available near the village.	Community bio- gas or recycle of waste for productive use.	Post office(PO)	Sub post office (SPO)	Post & Telegraph office (P&TO)	Village Pin Code	Telephones (Land lines)	Public call office (PCO)	Mobile phone coverage	Internet cafes/ Common service centre (CSC)	Private courier facility	Bus service (Public & Private)	Railway stations	Auto/Modified Autos	Taxis and Vans	Tractors	Cycle-pulled rickshaws(Manual & Machine driven)	Carts driven by animals	Sea /River ferry service
1	2	47	48	49	50	51	52	53	54	55	56	57	58	59	60	61	62	63	64	65	66	67
133	Mukta	No	No	No	No	c	b	c	495446	c	c	b	c	c		c	c	c	Yes	Yes		
134	Bokaramuda	No	No	No	No	c	b	c	495446	c	c	b	c	c		c	c	c	Yes	Yes		
135	Bhalpatri	No	No	No	No	c	a	c	495446	c	c	Yes	c	c		c	c	c	Yes	Yes		
136	Mudapar	No	No	No	No	c	b	b	495449	Yes	b	Yes	b	c	Yes	c	b	b	b		Yes	
137	Dhatura	No	No	No	No	b	a	c	495449	Yes	b	b	c	c	Yes	c	c	c	c		Yes	
138	Bamhanikona	No	No	No	No	b	b	c	495449	Yes	b	Yes	b	b		c	c	b	b	Yes	Yes	
139	Rohinadih	No	No	No	No	a	c	c	495449	c	c	c	c	c		c	c	c	a		Yes	
140	Dhanwa	No	No	No	No	a	c	c	495449	c	c	c	c	c		c	c	c	c		Yes	
141	Leempani	No	No	No	No	c	c	b	495449	c	c	b	c	c		c	c	c	c		Yes	
Block T O T A L :		3	0	8	0	34	8	3	141	32	12	59	2	0	53	0	2	8	69	24	134	2

Village connected to highways,village roads, banks & credit societies (If amenities available code - Yes is given, If not available within the village , the distance range code viz; a for < 5 Kms, b for 5-10 Kms and c for 10+ kms of nearest place where facility is available is given).													Availability of miscellaneous facilities (If amenities available code -Yes is given, I viz; a for < 5 Kms, b for 5-10 Kms and c for 10+ kms of nearest place where faci												
68	69	70	71	72	73	74	75	76	77	78	79	80	81	82	83	84	85	86	87	88	89	90	91		
Connected to national highway(NH)	Connected to state highway(SH)	Connected to major district road (MDR)	Connected to others district road	Pucca roads	Kutchcha roads	Water bounded macadam(WBM) roads	Navigable waterway (river/canal)(NW)	Footpaths (FP)	Commercial & Co-operative Banks	ATM	Agricultural Credit Societies	Self-Help Group (SHG)	Public distribution system (PDS) shop	Mandis / Regular market	Weekly Haat	Agricultural marketing society	Integrated Child Development Scheme (Nutritional Centres)	Anganwadi Centre (Nutritional Centres)	Others (Nutritional Centres)	ASHA (Accredited Social Health Activist)	Community centre with/without TV	Sports Field,	Sports Club / Recreation Centre	Name village	
c	c	c	Yes	Yes	Yes	Yes			c	c	c	Yes	a	c	b	c	c	Yes	Yes	Yes	b	b	c	Mukta	
c	c	c	Yes	Yes	Yes	Yes			c	c	c	Yes	a	c	b	c	c	Yes	Yes	Yes	b	b	c	Bokaramuda	
c	c	c	c	Yes	Yes	Yes	c		c	c	c	Yes	Yes	c	b	c	c	Yes	Yes	Yes	b	b	c	Bhalpahari	
c	c	b	Yes	Yes	Yes	Yes			b	b	b	Yes	Yes	c	Yes	c	c	Yes	Yes	Yes	b	b	b	Mudapar	
c	c	c	b	b	Yes	Yes	c		b	c	b	Yes	a	c	b	c	c	Yes	Yes	Yes	c	c	c	Dhatura	
c	c	b	b	Yes	Yes	a			b	c	c	Yes	Yes	c	a	c	c	Yes	Yes	Yes	b	c	c	Bamhanikona	
c	c	c	a	Yes	Yes	Yes			c	c	c	Yes	a	a	a	c	c	Yes	Yes	Yes	c	c	c	Rohinadih	
c	c	c	a	Yes	Yes	Yes			c	c	c	Yes	Yes	c	a	c	c	Yes	Yes	Yes	c	c	c	Dhanwa	
c	c	c	a	a	Yes	a			c	c	c	Yes	a	c	c	c	c	Yes	Yes	Yes	c	c	c	Leempani	
1	14	23	61	117	139	108	6	0	3	1	5	138	84	18	31	5	14	129	141	136	10	42	9	Block T O T A L :	

f not available within the village , the distance range code
 ility is available is given).

Availability of
 electricity
 (Yes/No)

Nearest Town

Area under different types of land

1	2	92	93	94	95	96	97	98	99	100	101	102	103	104	105	106	107
Name village	Cinema / Video Hall	Public Library	Public Reading Room	Newspaper Supply	Assembly Polling station	Birth & Death Registration Office	Power Supply for Domestic Use (ED)	Power Supply for Agricultural Use (EAG)	Power Supply for Commercial Use (EC)	Power Supply for All Uses (EA)	Name	Distance range code i.e. a for < 5 Kms, b for 5-10 Kms and c for 10+ kms .	Forests	Area under Non-agricultural Uses	Barren and Un-cultivable land	Permanent Pastures and Other Grazing Lands	
133	Mukta	c	c	Yes	Yes	a	a	No	No	No	Yes	Katghora	c	21.6	9.9	0	18.5
134	Bokaramuda	c	c	Yes	Yes	a	a	No	No	No	Yes	Katghora	c	0	5	0	30.6
135	Bhalpahri	c	c	Yes	Yes	Yes	Yes	No	No	No	Yes	Katghora	c	93.2	15	0.2	11.7
136	Mudapar	b	b	Yes	Yes	Yes	Yes	No	No	No	Yes	Dipka	b	93.7	13.6	0.4	2
137	Dhatura	c	c	a	Yes	Yes	Yes	No	No	No	Yes	Korba	c	50.7	6.8	0	9.8
138	Bamhanikona	c	c	Yes	Yes	Yes	Yes	Yes	No	No	No	Dipka	c	62	13.8	20	50
139	Rohinadih	c	c	c	c	a	a	Yes	Yes	No	No	Ratanpur	c	0	0	0	0
140	Dhanwa	c	c	c	c	Yes	Yes	Yes	Yes	No	No	Ratanpur	c	0	0	0	0
141	Leempani	c	c	a	c	a	a	Yes	No	No	No	Katghora	c	0	0	0	0
Block T O T A L :		3	15	76	95	123	103	71	13	1	64	0	0	43377.6	1762.7	13984.2	3844.9

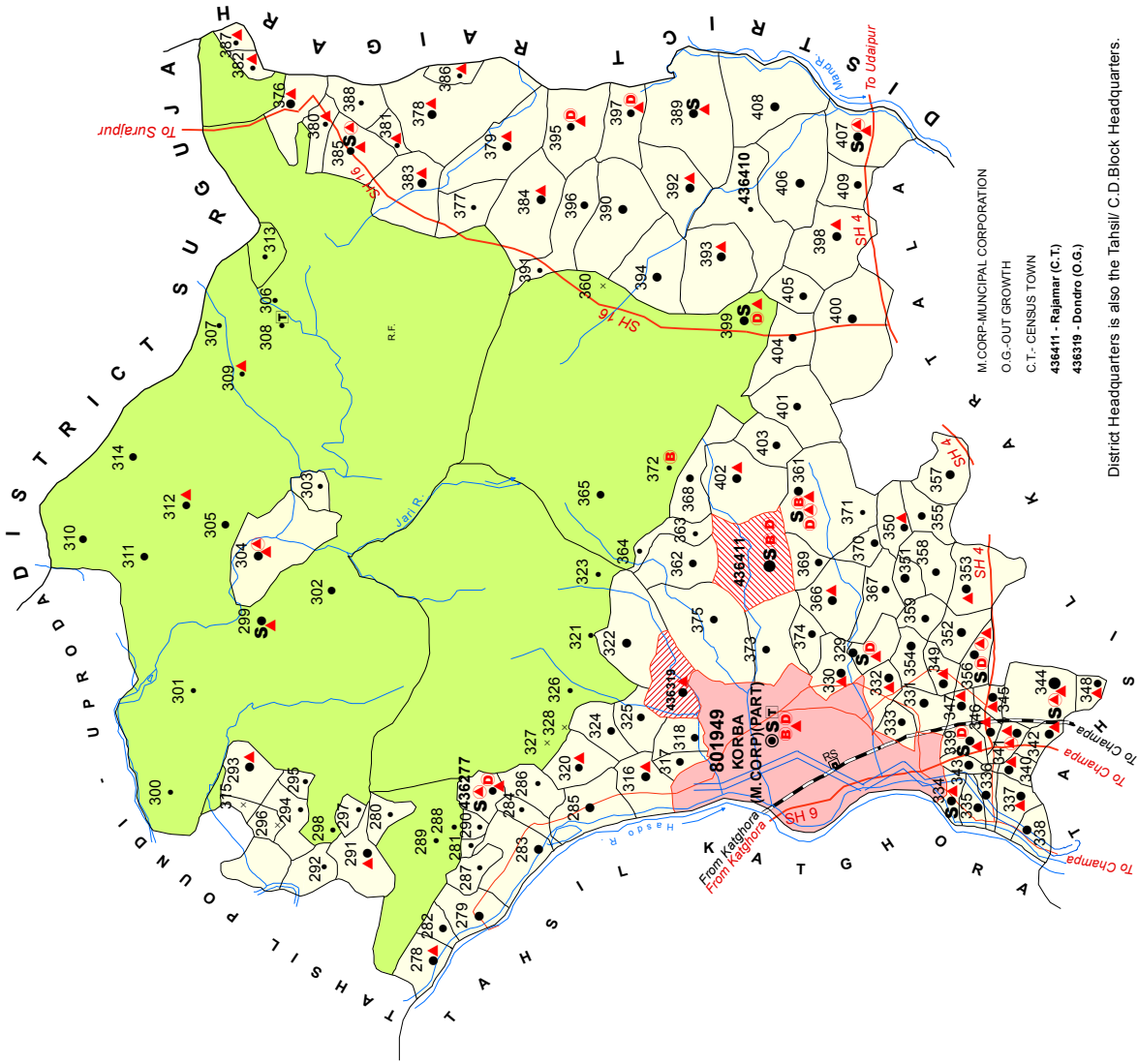
Land Use use (in hectares rounded up to one decimal place)											Area irrigated by source (in hectare).			Name of three most important commodities manufactured			Name of Village	Serial Number
Land Under Miscellaneous Tree Crops etc.	Culturable Waste Land	Fallow lands other than current fallows	Current Fallows	Net Area Sown	Total Irrigated Land Area	Total Un-irrigated Land Area	Canals (C)	Wells/Tube-wells(W/TW)	Tanks/Lakes(T/L)	Water Falls(WF)	Others(O)	First	Second	Third				
108	109	110	111	112	113	114	115	116	117	118	119	120	121	122	2	1		
0	8.1	40.7	9.8	86	0.7	86	0	0	0.2	0	52.5				Mukta	133		
0	1.1	0.8	3.5	99.3	0.9	99.3	0	0.5	0	0	0.4				Bokaramuda	134		
0	2.3	5	36	254.5	4.3	254.2	0	1.2	1	0	2.1				Bhalpahri	135		
0	4	11.8	8.1	410.2	1.1	410.2	0	0.6	0	0	0.4				Mudapar	136		
0	16.2	0.8	8.5	193	2.3	193	0	1.9	0.4	0	0				Dhatura	137		
0	17.3	10	17	340	1.8	340	0	0.8	0	0	1.1				Bamhanikona	138		
0	0	0	0	0	0	0	0	0	0	0	0				Rohinadih	139		
0	0	0	0	0	0	0	0	0	0	0	0				Dhanwa	140		
0	0	0	0	0	0	0	0	0	0	0	0				Leempani	141		
114	1715.9	1484.4	2057.7	30587.1	1291	28686.9	608.2	345.2	117.1	0					Block T O T A L :			

INDIA
 CHHATTISGARH
TAHSIL KORBA
 C.D.BLOCK KORBA
 DISTRICT KORBA



Total Number of C.D. Block	01
Total Number of Villages	134
Total Number of Town	01
Total Area (in sq. Km.)	1962.31
Total Population	369257
Distance from District Headquarters to Tahsil Headquarters	00 Kms.

- BOUNDARY, DISTRICT
- " TAHSIL
- " VILLAGE WITH MDDS CODE 436389
- RESERVED-FOREST R.F.
- HEADQUARTERS : DISTRICT
- POPULATION SIZE OF VILLAGES : BELOW 200, 200-499, 500-999, 1000-4999, 5000 AND ABOVE
- UNINHABITED VILLAGE WITH MDDS CODE 801949
- STATUTORY TOWN WITH MDDS CODE 436411
- CENSUS TOWN WITH MDDS CODE 436318
- OUTGROWTH WITH MDDS CODE SH 16
- STATE HIGHWAY
- IMPORTANT METALLED ROADS
- RAILWAY LINE WITH STATION, BROAD GAUGE RS
- RIVER AND STREAM
- CANAL WITH DISTRIBUTARY
- HIGH SCHOOL/INTER COLLEGE S
- TECHNICAL INSTITUTIONS T
- BANK B
- DISPENSARY D
- PRIMARY HEALTH CENTRE
- OTHER MEDICAL SERVICES



District Headquarters is also the Tahsil/ C.D. Block Headquarters.
 C.D. Block boundary of Korba is Co-terminus with Tahsil boundary, excluding statutory town.

M. CORP. MUNICIPAL CORPORATION
 O.G.-OUT GROWTH
 C.T.- CENSUS TOWN
 436411 - Rajamar (C.T.)
 436319 - Dondro (O.G.)

Alphabetical list of Villages alongwith location code 2001 and 2011

Serial No.	Name of Village	2011 Census MDDS Code Number	2001 Location Code Number
1	2	3	4
Name of CD Block: KORBA (0045)			
Name of Sub-Dist: Korba (0004)			
1	Ajgarbahar	436277	00514100
2	Akhrapali	436336	00520000
3	Along	436377	00524100
4	Amaldiha	436376	00524000
5	Anchhimar	436359	00522300
6	Aretara	436302	00516600
7	Arsena	436312	00517600
8	Aurakachhar	436286	00515000
9	Badgaon	436311	00517500
10	Bagbuda	436345	00520900
11	Bahera	436294	00515800
12	Balsengha	436382	00524600
13	Baridih	436337	00520100
14	Barpali	436389	00525300
15	Basin	436392	00525600
16	Batati	436401	00526500
17	Bela	436322	00518600
18	Bendarkona	436354	00521800
19	Bhaisma	436356	00522000
20	Bhatgaon	436324	00518800
21	Bhelwatar	436355	00521900
22	Bhulajheriya	436328	00519200
23	Bhulsidih	436374	00523800
24	Bimalta	436307	00517100
25	Bisrampur	436288	00515200
26	Bundeli	436366	00523000
27	Chachiya	436398	00526200
28	Chakamar	436351	00521500
29	Chhatan	436296	00516000
30	Chhirhut	436380	00524400
31	Chhuidhoda	436360	00522400
32	Chirra	436379	00524300
33	Chitapali	436352	00521600
34	Chuiya	436320	00518400
35	Darga	436403	00526700
36	Deopahri	436299	00516300
37	Devermal	436335	00519900
38	Dhangaon	436283	00514700
39	Dhaurabhatha	436405	00526900
40	Dhengurdih	436369	00523300
41	Dhengurdih	436381	00524500
42	Dhongdraha	436353	00521700
43	Dokarmana	436314	00517800
44	Dondro (Part)	436319	00518300

Serial No.	Name of Village	2011 Census MDDS Code Number	2001 Location Code Number
1	2	3	4
45	Doomardih	436391	00525500
46	Dumardih	436373	00523700
47	Fulsari	436390	00525400
48	Gahaniya	436323	00518700
49	Garhuproda	436293	00515700
50	Garkatra	436280	00514400
51	Gaurbora	436281	00514500
52	Geraon	436400	00526400
53	Gidhkuwari	436395	00525900
54	Girari	436397	00526100
55	Godhi	436329	00519300
56	Godma	436362	00522600
57	Gurma	436378	00524200
58	Hathimud	436358	00522200
59	Jambahar	436317	00518100
60	Jatadand	436301	00516500
61	Jilga	436408	00527200
62	Kachhar	436278	00514200
63	Kadam Jheriya	436297	00516100
64	Kaldamar	436350	00521400
65	Kansara	436300	00516400
66	Karmandi	436349	00521300
67	Karumauha	436367	00523100
68	Katbitla	436338	00520200
69	Katkona	436406	00527000
70	Kerakachhar	436402	00526600
71	Kerijheriya	436298	00516200
72	Kerwa	436368	00523200
73	Kesala	436375	00523900
74	Keubahar	436303	00516700
75	Khair Bhawna	436292	00515600
76	Khordal	436340	00520400
77	Kodiaghat	436279	00514300
78	Kolga	436393	00525700
79	Korkoma	436361	00522500
80	Kudmura	436407	00527100
81	Kudri	436333	00519700
82	Kudrichingar	436313	00517700
83	Kudurmal	436334	00519800
84	Kukricholi	436347	00521100
85	Kurudih	436331	00519500
86	Kuturwa	436305	00516900
87	Labed	436384	00524800
88	Lemroo	436304	00516800
89	Madanpur	436399	00526300
90	Makhurpani	436289	00515300
91	Malikachhar	436387	00525100
92	Masan	436346	00521000

VILLAGE AND TOWN DIRECTORY

Serial No.	Name of Village	2011 Census MDDS Code Number	2001 Location Code Number
1	2	3	4
93	Matmar	436371	00523500
94	Mauhar	436372	00523600
95	Mohanpur	436327	00519100
96	Mudhunara	436370	00523400
97	Nakiya	436309	00517300
98	Naktikhar	436330	00519400
99	Narbada	436284	00514800
100	Pahanda	436342	00520600
101	Pandripani	436332	00519600
102	Parsakhola	436326	00519000
103	Pasarkhet	436404	00526800
104	Patadhi	436341	00520500
105	Patibahar	436315	00517900
106	Patrapali	436365	00522900
107	Pendradih	436306	00517000
108	Pondikhoha	436287	00515100
109	Ranpa	436295	00515900
110	Rapta	436308	00517200
111	Rogbahri	436318	00518200
112	Sakdukalan	436357	00522100
113	Samarkana	436396	00526000
114	Saraidih	436348	00521200
115	Saraipali	436325	00518900
116	Saraisingar	436290	00515400
117	Sarsadewa	436388	00525200
118	Satrenga	436291	00515500
119	Semipali	436343	00520700
120	Simkeda	436383	00524700
121	Solwa	436394	00525800
122	Songudha	436285	00514900
123	Sonpuri	436316	00518000
124	Surve	436310	00517400
125	Syang	436385	00524900
126	Tapra	436321	00518500
127	Taraimardih	436410	00527400
128	Taulipali	436409	00527300
129	Tewanara	436363	00522700
130	Thakurkheta	436364	00522800
131	Thengrimar	436386	00525000
132	Tilaidand	436282	00514600
133	Tilkeja	436344	00520800
134	Urga	436339	00520300

CENSUS OF INDIA 2011
AMENITIES AND

Name of District:- Korba

Name of CD Block:-KORBA

Sr.No.	Name village	Location code no.	Total area of the village (in hectares rounded up to one decimal place)	Total population (2011 census)	Number of households (2011 census)	Number of educational amenities available. (If not available within the village , the distance range code viz: a for < 5 Kms, b for 5-10 Kms and c for 10+ kms of nearest place where facility is available is given).													
						Pre-Primary school (PP)	Primary school (P)	Middle school (M)	Secondary School (S)	Senior Secondary school (SS)	Degree college of arts science & commerce (ASC)	Engineering college(EC)	Medical college (MC)	Management institute (MI)	Polytechnic (Pt)	Vocational training school /ITI	Non-formal training centre (NFTC)	Special school for disabled (SSD)	Others (specify)
1	2	3	4	5	6	7	8	9	10	11	12	13	14	15	16	17	18	19	20
1	Ajarbahar	436277	531.3	565	155	c	1	l	l	c	c	c	c	c	c	c	c	c	c
2	Kachhar	436278	784.5	1374	346	c	2	l	b	b	c	c	c	c	c	c	c	c	c
3	Kodiaghat	436279	932.5	1158	359	c	4	l	c	c	c	c	c	c	c	c	c	c	c
4	Garkatra	436280	424.8	364	116	c	2	b	b	c	c	c	c	c	c	c	c	c	c
5	Gaurbora	436281	134	340	112	c	1	b	b	c	c	c	c	c	c	c	c	c	c
6	Tilaidand	436282	321.9	538	130	c	2	l	c	c	c	c	c	c	c	c	c	c	c
7	Dhangaon	436283	1043.5	1505	395		3	l	b	c	c	c	c	c	c	c	c	c	c
8	Narbada	436284	336.3	310	84	c	1	a	a	c	c	c	c	c	c	c	c	c	c
9	Songudha	436285	1261.8	1339	363	c	4	b	c	c	c	c	c	c	b	c	c	c	c
10	Aurakachhar	436286	143	493	145	c	2	b	c	c	c	c	c	c	c	c	c	c	c
11	Pondikhoha	436287	95.2	472	130		1	a	b	c	c	c	c	c	c	c	c	c	c
12	Bisrampur	436288	47.1	96	28	c	1	b	b	c	c	c	c	c	c	c	c	c	c
13	Makhurpani	436289	61.2	234	60	c	2	a	a	c	c	c	c	c	c	c	c	c	c
14	Saraisingar	436290	81.4	287	82	c	1	a	a	c	c	c	c	c	c	c	c	c	c
15	Satrenga	436291	1255.7	1313	342	c	4	l	b	c	c	c	c	c	c	c	c	c	c
16	Khair Bhawna	436292	250.5	147	42	c	1	a	c	c	c	c	c	c	c	c	c	c	c
17	Garhuproda	436293	781.9	1652	437	c	3	l	c	c	c	c	c	c	c	c	c	c	c
18	Bahera	436294	354.3	168	47	c	1	b	c	c	c	c	c	c	c	c	c	c	c
19	Ranpa	436295	182.9	181	53	c	1	b	c	c	c	c	c	c	c	c	c	c	c
20	Chhatan	436296	243	0	0														
21	Kadam Jheriya	436297	21.5	128	29	c	1	b	c	c	c	c	c	c	c	c	c	c	c
22	Kerijheriya	436298	4.4	150	46	c	a	b	c	c	c	c	c	c	c	c	c	c	c
23	Deopahri	436299	452.8	1748	448		6	2	l	c	c	c	c	c	c	c	c	c	c
24	Kansara	436300	98.2	454	114	c	2	l	b	c	c	c	c	c	c	c	c	c	c
25	Jatadand	436301	67.2	238	61	c	1	l	c	c	c	c	c	c	c	c	c	c	c
26	Aretara	436302	144.6	549	143	c	1	b	c	c	c	c	c	c	c	c	c	c	c
27	Keubahar	436303	379.2	439	110	c	1	b	c	c	c	c	c	c	c	c	c	c	c
28	Lemroo	436304	1803.3	1685	449	c	3	l	c	c	c	c	c	c	c	c	c	c	c
29	Kuturwa	436305	140	557	138	c	1	c	c	c	c	c	c	c	c	c	c	c	c
30	Pendradih	436306	15.5	94	24	c	2	l	c	c	c	c	c	c	c	c	c	c	c

- VILLAGE DIRECTORY

LAND USE (AS IN 2009)

Location CodeNo:-404

Location CodeNo:-0045

Number of Medical Amenities available. (If not available within the village , the distance range code viz; a for < 5 Kms, b for 5-10 Kms and c for 10+ kms of nearest place where facility is available is given).		Number of Non-Government Medical Amenities available.										Availability of drinking water - Yes / No						Name village								
Community health centre (CHC)	Primary health centre (PHC)	Primary health sub centre (PHS)	Maternity and child welfare centre (MCW)	T.B. clinic (TBC)	Hospital-allopathic (HA)	Hospital-alternative medicine (HO)	Dispensary (D)	Veterinary hospital (VH)	Mobile health clinic (MHC)	Family welfare centre (FWC)	Charitable non Govt. hospital/Nursing home.	Medical practitioner with MBBS Degree	Medical practitioner with other degree	Medical practitioner with no degree	Traditional practitioner and faith healer .	Medicine Shop	Others		Tap water (Treated/Untreated)	Well water (Covered / Uncovered well)	Hand Pump	Tube wells / Bore well	Spring	River / Canal	Tank / Pond / Lake	Others
21	c	1	1	1	1	c	1	1	c	c	0	0	0	0	0	0	0	No	Yes	Yes	No	No	Yes	Yes	No	Ajgarbahar
22	c	c	1	c	c	c	c	c	c	c	0	0	0	0	0	0	0	No	Yes	Yes	No	No	Yes	Yes	No	Kachhar
23	c	c	c	c	c	c	c	c	c	c	0	0	0	0	0	0	0	No	Yes	Yes	No	No	Yes	Yes	No	Kodiaghat
24	c	b	b	b	b	c	c	b	c	c	0	0	0	0	0	0	0	No	Yes	Yes	No	No	No	Yes	No	Garkatra
25	c	b	b	b	c	c	c	b	c	c	0	0	0	0	0	0	0	No	Yes	Yes	No	No	No	Yes	No	Gaurbora
26	c	c	c	c	c	c	c	c	c	c	0	0	0	0	0	0	0	No	Yes	Yes	No	No	No	Yes	No	Tilaidand
27	c	b	b	b	b	b	c	c	c	c	0	0	0	0	0	0	0	No	Yes	Yes	No	No	Yes	Yes	No	Dhangaon
28	c	a	a	a	a	c	c	a	c	c	0	0	0	0	0	0	0	No	Yes	Yes	No	No	Yes	Yes	No	Narbada
29	c	c	c	c	c	c	c	c	c	c	0	0	0	0	0	0	0	No	Yes	Yes	No	No	Yes	Yes	No	Songudha
30	c	c	c	c	c	c	c	c	c	c	0	0	0	0	0	0	0	No	Yes	Yes	No	No	No	Yes	No	Aurakachhar
31	c	c	b	b					c	c	0	0	0	0	0	0	0	No	Yes	Yes	No	No	No	Yes	No	Pondikhoha
32	c	b	b	b	b	c	c	b	c	c	0	0	0	0	0	0	0	No	No	Yes	No	No	No	No	No	Bisrampur
33	c	a	a	a	a	c	c	a	c	c	0	0	0	0	0	0	0	No	Yes	Yes	No	No	No	No	No	Makhurpani
34	c	a	a	a	c	c	c	a	c	c	0	0	0	0	0	0	0	No	Yes	Yes	No	No	No	Yes	No	Saraisingar
35	c	b	1	b	c	c	b	b	c	c	0	0	0	0	0	0	0	No	Yes	Yes	No	No	Yes	Yes	No	Satrenga
36	c	c	c	c	c	c	c	b	c	c	0	0	0	0	0	0	0	No	Yes	Yes	No	No	Yes	Yes	No	Khair Bhawna
37	c	c	1	c	c	c	c	c	c	c	0	0	0	0	0	0	0	No	Yes	Yes	No	No	No	Yes	No	Garhuproda
38	c	c		c	c	c	c	c	c	c	0	0	0	0	0	0	0	No	Yes	Yes	No	No	No	No	No	Bahera
39	c	c		c	c	c	c	c	c	c	0	0	0	0	0	0	0	No	Yes	Yes	No	No	No	No	No	Ranpa
40																										Chhatan
41	c	c		c	c	c	c	c	c	c	0	0	0	0	0	0	0	No	Yes	Yes	No	No	No	No	No	Kadam Jheriya
42	c	c	b	c	c	c	c	c	c	c	0	0	0	0	0	0	0	No	Yes	Yes	No	No	No	No	No	Kerijheriya
43	c	c	1	c	c	c		c	c	c	1	0	2	0	0	0	0	No	Yes	Yes	No	Yes	Yes	Yes	No	Deopahri
44	c	c	b	c	c	c	c	c	c	c	0	0	0	0	0	0	0	No	Yes	Yes	No	No	No	Yes	No	Kansara
45	c	c	c	c	c	c	c	c	c	c	0	0	0	0	0	0	0	No	Yes	Yes	No	No	No	Yes	No	Jatadand
46	c	b	b	c	c	c	c	c	c	c	0	0	0	0	0	0	0	No	Yes	Yes	No	No	Yes	No	No	Aretara
47	c	b	b	c	c	c	c	c	c	c	0	0	0	0	0	0	0	No	Yes	Yes	No	No	Yes	Yes	No	Keubahar
48	c	1	1	c	c	c	c	c	c	c	0	1	0	0	0	0	0	No	Yes	Yes	No	No	Yes	Yes	No	Lemroo
49	c	b	b	c	c	c	b	b	c	c	0	0	3	0	1	0	0	No	Yes	Yes	No	No	No	No	No	Kuturwa
50	c	c	c	c	c	c	c	c	c	c	0	0	0	0	0	0	0	No	Yes	Yes	No	No	No	No	No	Pendradih

CENSUS OF INDIA 2011

AMENITIES AND

Name of District:- Korba

Name of CD Block:-KORBA

Sr.No.	Name village	Availability of toilet & others Yes / No				Communication and transport facilities (If amenities available code -Yes is given except for Village Pin Code ,If not available within the village , the distance range code viz; a for < 5 Kms, b for 5-10 Kms and c for 10+ kms of nearest place where facility is available is given).																
		Community toilet including bath.	Community toilet excluding bath.	Rural sanitary mart or sanitary hardware outlet available near the village.	Community bio- gas or recycle of waste for productive use.	Post office(PO)	Sub post office (SPO)	Post & Telegraph office (P&TO)	Village Pin Code	Telephones (Land lines)	Public call office (PCO)	Mobile phone coverage	Internet cafes/ Common service centre (CSC)	Private courier facility	Bus service (Public & Private)	Railway stations	Auto/Modified Autos	Taxis and Vans	Tractors	Cycle-pulled rickshaws(Manual & Machine driven)	Carts driven by animals	Sea /River ferry service
1	2	47	48	49	50	51	52	53	54	55	56	57	58	59	60	61	62	63	64	65	66	67
1	Ajarbahar	No	No	No	No	Yes	Yes	c	495684	c	c	Yes	c	c	Yes	c	c	Yes	c	b		
2	Kachhar	No	No	No	No	b	b	c	495684	c	c	c	c	c		c	c	c	c	Yes		
3	Kodiaghat	No	No	No	No	c	c	c	495684	c	c	c	c	c		c	c	c	c	Yes		
4	Garkatra	No	No	No	No	c	b	c	495453	c	c	c	c	c	Yes	c	c	c	b	b		
5	Gaurbora	No	No	No	No	c	b	c	495684	c	c	b	c	c		c	c	c	b	b		
6	Tilaidand	No	No	No	No	c	c	c	495684	c	c	c	c	c		c	c	c	c	b		
7	Dhangaon	No	No	No	No	c	b	c	495684	c	c	Yes	c	c		c	b	c	c	Yes		
8	Narbada	No	No	No	No	c	a	c	495684	c	c	b	c	c		c	c	c	c	b		
9	Songudha	No	No	No	No	c	c	c	495684	c	c	c	c	c	Yes	c	c	c	c	Yes		
10	Aurakachhar	No	No	No	No	c	c	c	495684	c	c	c	c	c		c	c	c	c	b		
11	Pondikhoha	No	No	No	No	c	b	c	495684	c	c	Yes	c	c		c	b	c	c	b		
12	Bisrampur	No	No	No	No	c	b	c	495684	c	c	b	c	c		c	c	c	c	b		
13	Makhurpani	No	No	No	No	c	a	c	495684	c	c	a	c	c	Yes	c	c	c	a	b		
14	Saraisingar	No	No	No	No	c	a	c	495684	c	c	c	c	c		c	c	c	c	b		
15	Satrenga	No	No	No	No	c	b	c	495453	c	c	c	c	c	Yes	c	c	Yes	c	Yes		
16	Khair Bhawna	No	No	No	No	c	c	c	495453	c	c	c	c	c	Yes	c	c	Yes	c	b		
17	Garhuproda	No	No	No	No	c	c	c	495453	c	c	c	c	c	Yes	c	Yes	Yes	c	Yes		
18	Bahera	No	No	No	No	c	c	c	495453	c	c	c	c	c	Yes	c	Yes	Yes	c	b	Yes	
19	Ranpa	No	No	No	No	c	c	c	495453	c	c	c	c	c	Yes	c	Yes	Yes	c	b	Yes	
20	Chhatan																					
21	Kadam Jheriya	No	No	No	No	c	c	c	495453	c	c	c	c	c	Yes	c	Yes	Yes	c	b		
22	Kerijheriya	No	No	No	No	c	c	c	495453	c	c	c	c	c	Yes	c	Yes	Yes	c	b	Yes	
23	Deopahri	No	No	No	No	c	c	c	495453	c	c	c	c	c	Yes	c	c	c	Yes	Yes		
24	Kansara	No	No	No	No	c	c	c	495453	c	c	c	c	c		c	c	c	b	c		
25	Jatadand	No	No	No	No	c	c	c	495453	c	c	c	c	c		c	c	c	b	c		
26	Aretara	No	No	No	No	c	c	c	495453	c	c	c	c	c	Yes	c	c	c	c	b		
27	Keubahar	No	No	No	No	c	c	c	495453	c	c	c	c	c	Yes	c	c	c	c	b		
28	Lemroo	No	No	No	No	c	c	c	495453	c	c	c	c	c	Yes	c	c	c	c	Yes		
29	Kuturwa	No	No	No	No	c	c	c	495453	c	c	c	c	c	Yes	c	c	c	c	c		
30	Pendradih	No	No	No	No	c	c	c	495453	c	c	c	c	c		c	c	c	c	c		

- VILLAGE DIRECTORY

LAND USE (AS IN 2009)

Location CodeNo:-404

Location CodeNo:-0045

Village connected to highways,village roads, banks & credit societies (If amenities available code - Yes is given, If not available within the village , the distance range code viz; a for < 5 Kms, b for 5-10 Kms and c for 10+ kms of nearest place where facility is available is given).

Availability of miscellaneous facilities (If amenities available code -Yes is given, I viz; a for < 5 Kms, b for 5-10 Kms and c for 10+ kms of nearest place where faci

68	69	70	71	72	73	74	75	76	77	78	79	80	81	82	83	84	85	86	87	88	89	90	91	
Connected to national highway(NH)	Connected to state highway(SH)	Connected to major district road (MDR)	Connected to others district road	Pucca roads	Kutchcha roads	Water bounded macadam(WBM) roads	Navigable waterway (river/canal)(NW)	Footpaths (FP)	Commercial & Co-operative Banks	ATM	Agricultural Credit Societies	Self-Help Group (SHG)	Public distribution system (PDS) shop	Mandis / Regular market	Weekly Haat	Agricultural marketing society	Integrated Child Development Scheme (Nutritional Centres)	Anganwadi Centre (Nutritional Centres)	Others (Nutritional Centres)	ASHA (Accredited Social Health Activist)	Community centre with/without TV	Sports Field,	Sports Club / Recreation Centre	Name village
c	c	c	Yes	Yes	Yes	b	b		c	c	c	Yes	Yes	c	Yes	c	c	Yes	Yes	Yes	c	Yes	c	Ajgarbahar
c	c	c	Yes	Yes	Yes	b	c		c	c	c	Yes	Yes	b	Yes	c	c	Yes	Yes	Yes	c	Yes	c	Kachhar
c	c	c	Yes	Yes	Yes				c	c	c	a	a	c	c	c	c	Yes	Yes	Yes	c	c	c	Kodiaghat
c	c	c	Yes	Yes	Yes	b			c	c	c	Yes	b	c	b	c	c	Yes	Yes	Yes	c	c	c	Garkatra
c	c	c	Yes	Yes	a				c	c	c	Yes	b	c	b	c	c	Yes	Yes	Yes	c	b	c	Gaurbora
c	c	c	Yes	Yes	a				c	c	c	Yes	a	c	c	c	c	Yes	Yes	Yes	c	c	c	Tilaidand
c	c	c	Yes	Yes	Yes	a			c	c	c	Yes	Yes	c	b	c	c	Yes	Yes	Yes	c	c	c	Dhangaon
c	c	c	a	a	Yes	a			c	c	c	Yes	a	c	a	c	c	Yes	Yes	Yes	c	c	c	Narbada
c	c	Yes	Yes	Yes	Yes	Yes			c	c	c	Yes	Yes	c	c	c	c	Yes	Yes	Yes	c	c	c	Songudha
c	c	c	Yes	Yes	Yes	Yes	c		b	c	b	Yes	a	c	b	c	c	Yes	Yes	Yes	c	Yes	c	Aurakachhar
c	c	c	Yes	Yes	Yes				c	c	c	Yes	a	c	b	c	c	Yes	Yes	Yes	c	c	c	Pondikhoha
c	c	c	Yes	a	a				c	c	c	Yes	b	c	b	c	c	Yes	Yes	Yes	c	c	c	Bisrampur
c	c	c	a	a	Yes	a			c	c	c	Yes	a	c	a	c	c	Yes	Yes	Yes	c	c	c	Makhurpani
c	c	c	Yes	Yes	a				c	c	c	Yes	a	c	a	c	c	Yes	Yes	Yes	c	c	c	Saraisingar
c	c	c	Yes	Yes	Yes	c	Yes		c	c	c	Yes	Yes	c	c	c	c	Yes	Yes	Yes	c	c	c	Satrenga
c	c	c	Yes	Yes	Yes	Yes			c	c	c	Yes	a	c	Yes	c	c	Yes	Yes	Yes	c	c	c	Khair Bhawna
c	c	c	Yes	Yes	Yes	b	Yes		c	c	c	Yes	Yes	c	Yes	c	c	Yes	Yes	Yes	c	c	c	Garhuproda
c	c	c	Yes	Yes	Yes	Yes			c	c	c	Yes	c	c	c	c	c	Yes	Yes	Yes	c	c	c	Bahera
c	c	c	Yes	Yes	Yes	a	Yes		c	c	c	Yes	b	c	b	c	c	Yes	Yes	Yes	c	c	c	Ranpa
																								Chhatan
c	c	c	Yes	Yes	Yes	b			c	c	c	Yes	b	c	b	c	c	Yes	Yes	Yes	c	c	c	Kadam Jheriya
c	c	c	Yes	Yes	Yes	Yes			c	c	c	Yes	c	c	c	c	c	Yes	Yes	Yes	c	c	c	Kerijheriya
c	c	c	Yes	Yes	Yes	Yes			c	c	c	Yes	Yes	c	a	c	c	Yes	Yes	Yes	c	c	c	Deopahri
c	c	c	b	b	Yes	Yes			c	c	c	Yes	b	c	c	c	c	Yes	Yes	c	c	c	c	Kansara
c	c	c	b	b	Yes	b			c	c	c	Yes	b	c	c	c	c	Yes	Yes	Yes	c	c	c	Jatadand
c	c	Yes	Yes	Yes	Yes	Yes			c	c	c	Yes	b	c	b	c	c	Yes	Yes	Yes	c	c	c	Aretara
c	c	Yes	b	Yes	b				c	c	c	Yes	b	c	b	c	c	Yes	Yes	Yes	c	c	c	Keubahar
c	c	Yes	Yes	Yes	Yes	Yes			c	c	c	Yes	Yes	c	Yes	c	c	Yes	Yes	Yes	c	c	c	Lemroo
c	c	c	Yes	Yes	Yes	Yes	c		c	c	c	Yes	Yes	c	b	c	c	Yes	Yes	Yes	c	Yes	c	Kuturwa
c	c	c	c	c	Yes	Yes	c		c	c	c	Yes	c	c	b	c	c	Yes	Yes	Yes	c	Yes	c	Pendradih

CENSUS OF INDIA 2011

AMENITIES AND

Name of District:- Korba

Name of CD Block:-KORBA

If not available within the village, the distance range code
if available is given).

Availability of
electricity
(Yes/No)

Nearest Town

Area under different types of land

1	2	92	93	94	95	96	97	98	99	100	101	102	103	104	105	106	107
Name village	Cinema / Video Hall	Public Library	Public Reading Room	Newspaper Supply	Assembly Polling station	Birth & Death Registration Office	Power Supply for Domestic Use (ED)	Power Supply for Agricultural Use (EAG)	Power Supply for Commercial Use (EC)	Power Supply for All Uses (EA)	Name	Distance range code i.e. a for < 5 Kms, b for 5-10 Kms and c for 10+ kms.	Forests	Area under Non-agricultural Uses	Barren and Un-cultivable land	Permanent Pastures and Other Grazing Lands	
1	Ajarbahar	c	c	Yes	c	Yes	Yes	No	No	No	Korba	c	415.8	9.8	0	6.4	
2	Kachhar	c	c	c	c	Yes	Yes	No	No	No	Yes	Korba	c	363.1	132.5	0	34.2
3	Kodiaghat	c	c	c	c	Yes	Yes	No	No	No	No	Korba	c	625.8	76.1	54.7	8.8
4	Garkatra	c	c	b	c	b	b	No	No	No	No	Korba	c	322.9	9.9	0	4.4
5	Gaurbora	c	c	b	c	b	b	No	No	No	No	Korba	c	68.9	4.7	0	5.5
6	Tilaidand	c	c	c	c	Yes	Yes	No	No	No	No	Korba	c	218.9	11.2	0	9.3
7	Dhangaon	c	c	Yes	c	Yes	Yes	Yes	No	No	No	Korba	c	634.5	224	0	28
8	Narbada	c	c	a	c	a	a	Yes	No	No	No	Korba	c	229.8	63.6	0	3.4
9	Songudha	c	c	c	c	Yes	Yes	Yes	No	No	No	Korba	c	719.3	388.3	0	12.3
10	Aurakachhar	c	c	c	c	Yes	Yes	No	No	No	Yes	Korba	c	75	1.2	0	1.5
11	Pondikhoha	c	c	a	c	Yes	a	Yes	No	No	No	Korba	c	41.4	0.8	0	0.4
12	Bisrampur	c	c	b	c	b	b	No	No	No	No	Korba	c	20.3	0.5	0	0.8
13	Makhurpani	c	c	a	c	a	a	No	No	No	No	Korba	c	36.8	0.8	0	0.7
14	Saraisingar	c	c	a	c	a	a	Yes	No	No	No	Korba	c	40.5	0.6	0	0.6
15	Satrenga	c	c	Yes	c	Yes	Yes	Yes	No	No	No	Korba	c	802.7	130	0	94.8
16	Khair Bhawna	c	c	c	c	Yes	Yes	No	No	No	No	Korba	c	170.4	24.1	0	11
17	Garhuproda	c	c	Yes	c	Yes	Yes	No	No	No	Yes	Korba	c	166	71	258	52.1
18	Bahera	c	c	c	c	b	b	No	No	No	No	Korba	c	0	354.3	0	0
19	Ranpa	c	c	b	c	b	b	No	No	No	No	Korba	c	0	182.9	0	0
20	Chhatan										Korba	c	0	0	243	0	
21	Kadam Jheriya	c	c	b	c	b	b	No	No	No	No	Korba	c	0	21.5	0	0
22	Kerijheriya	c	c	b	c	a	a	No	No	No	No	Korba	c	0	0	0	0
23	Deopahri	c	c	Yes	Yes	Yes	Yes	Yes	No	No	No	Korba	c	339.8	2.2	2.7	0
24	Kansara	c	c	c	c	Yes	b	Yes	No	No	No	Korba	c	66.8	4.9	2	1.2
25	Jatadand	c	c	c	c	Yes	b	Yes	No	No	No	Korba	c	33.2	1	0	0
26	Aretara	c	c	b	c	Yes	b	No	No	No	No	Korba	c	90.1	3.7	3.5	1.6
27	Keubahar	c	c	b	c	b	b	No	No	No	No	Korba	c	263.6	16.6	8.9	45.1
28	Lemroo	c	c	Yes	Yes	Yes	Yes	No	No	No	No	Korba	c	1479.8	80.5	31.2	5.2
29	Kuturwa	c	c	c	Yes	Yes	Yes	No	No	No	No	Balko	c	83	0.6	0	0
30	Pendradih	c	c	c	c	b	Yes	No	No	No	No	Balko	c	0	8.1	0	0

- VILLAGE DIRECTORY

LAND USE (AS IN 2009)

Location CodeNo:-404

Location CodeNo:-0045

Land Use use (in hectares rounded up to one decimal place)											Area irrigated by source (in hectare).			Name of three most important commodities manufactured			Name of Village	Serial Number
Land Under Miscellaneous Tree Crops etc.	Culturable Waste Land	Fallow lands other than current fallows	Current Fallows	Net Area Sown	Total Irrigated Land Area	Total Un-irrigated Land Area	Canals (C)	Wells/Tube-wells(W/TW)	Tanks/Lakes(T/L)	Water Falls(WF)	Others(O)	First	Second	Third				
108	109	110	111	112	113	114	115	116	117	118	119	120	121	122	2	1		
0	3	3	2.5	90.8	0	91.6	0	0	0	0	0				Ajgarbahar	1		
0	18	24.1	39.5	173	0	183	0	0	0	0	0				Kachhar	2		
0	5.9	10.1	22	129.2	0	138.4	0	0	0	0	0				Kodiaghat	3		
0	1.1	1	0.9	84.7	0	84.9	0	0	0	0	0				Garkatra	4		
0	1.6	1	7.6	44.7	0	45.2	0	0	0	0	0				Gaurbora	5		
0	1.3	2	0.6	78.6	0	80.8	0	0	0	0	0				Tilaidand	6		
0	1.6	1	0.6	153.8	0	164.9	0	0	0	0	0				Dhangaon	7		
0	1.9	2	4.1	31.6	0	34.2	0	0	0	0	0				Narbada	8		
0	1.2	4	3.2	133.4	0	138	0	0	0	0	0				Songudha	9		
0	1	1	5.6	57.7	0	58.1	0	0	0	0	0				Aurakachhar	10		
0	3	2	2.6	45.2	0	46.2	0	0	0	0	0				Pondikhoha	11		
0	1.1	2	0.6	21.9	0	20.1	0	0	0	0	0				Bisrampur	12		
0	1	1	1.5	19.5	0	20.9	0	0	0	0	0				Makhurpani	13		
0	2.3	3	3.6	30.8	0	32.8	0	0	0	0	0				Saraisingar	14		
0	22.3	15.6	18.8	171.5	0	171.5	0	0	0	0	0				Satrenga	15		
0	11.4	2.7	3	27.9	0	27.9	0	0	0	0	0				Khair Bhawna	16		
0	25.7	18.5	11.5	179.1	0	179.1	0	0	0	0	0				Garhuproda	17		
0	0	0	0	0	0	0	0	0	0	0	0				Bahera	18		
0	0	0	0	0	0	0	0	0	0	0	0				Ranpa	19		
0	0	0	0	0	0	0	0	0	0	0	0				Chhatan	20		
0	0	0	0	0	0	0	0	0	0	0	0				Kadam Jheriya	21		
0	0	0	0	4.4	0	4.4	0	0	0	0	0				Kerijheriya	22		
0	0	3.2	5.5	99.4	0	99.4	0	0	0	0	0				Deopahri	23		
0	3	3.3	6.4	10.5	0	10.5	0	0	0	0	0				Kansara	24		
0	0.9	3.3	3.6	25.1	0	25.1	0	0	0	0	0				Jatadand	25		
0	1.8	2.6	8.1	33.3	0	33.3	0	0	0	0	0				Aretara	26		
0	10.5	2.4	5.8	26.2	0	26.2	0	0	0	0	0				Keubahar	27		
0	9	5.5	14.2	178	0	178	0	0	0	0	0				Lemroo	28		
0	5.4	7.6	8.6	34.8	0	74.8	0	0	0	0	0				Kuturwa	29		
0	0	0	1.2	6.2	0	6.2	0	0	0	0	0				Pendradih	30		

Sr.No.	Name village	Location code no.	Total area of the village (in hectares rounded up to one decimal place)	Total population (2011 census)	Number of households (2011 census)	Number of educational amenities available. (If not available within the village , the distance range code viz; a for < 5 Kms, b for 5-10 Kms and c for 10+ kms of nearest place where facility is available is given).													
						Pre-Primary school (PP)	Primary school (P)	Middle school (M)	Secondary School (S)	Senior Secondary school (SS)	Degree college of arts science & commerce (ASC)	Engineering college(EC)	Medical college (MC)	Management institute (MI)	Polytechnic (Pt)	Vocational training school /ITI	Non-formal training centre (NFTC)	Special school for disabled (SSD)	Others (specify)
1	2	3	4	5	6	7	8	9	10	11	12	13	14	15	16	17	18	19	20
31	Bimalta	436307	625	347	92	c	1	c	c	c	c	c	c	c	c	c	c	c	c
32	Rapta	436308	590.6	442	110	c	2	c	c	c	c	c	c	c	1	1	c		
33	Nakiya	436309	131.5	452	120	c	4	1	c	c	c	c	c	c	c	c	c	c	c
34	Surve	436310	81.9	855	226	c	3	c	c	c	c	c	c	c	c	c	c	c	c
35	Badgaon	436311	156.6	746	186	c	1	1	c	c	c	c	c	c	c	c	c	c	c
36	Arsena	436312	84.8	737	164	c	1	b	c	c	c	c	c	c	c	c	c	c	c
37	Kudrichingar	436313	142.5	437	106	c	2	1	c	c	c	c	c	c	c	c	c	c	c
38	Dokarmana	436314	169.3	910	213	c	1	c	b	c	c	c	c	c	c	c	c	c	c
39	Patibahar	436315	56.2	0	0														
40	Sonpuri	436316	783.4	1224	341	a	2	1	b	b	c	c	c	c	a	c		c	
41	Jambahar	436317	283.8	943	242	b	1	1	b	b	b	b	c	b	a	b		b	
42	Rogbahri	436318	484.2	906	222	a	1	a	a	a	b	b	c	b	b	b		b	
43	Dondro (Part)	436319	997	4848	1080	1	2	2							c			c	
44	Chuiya	436320	830.3	889	255	c	2	1	c	c	c	c	c	c	b	c	c	c	
45	Tapra	436321	88.3	131	33	b	1	a	b	c	c	c	c	c	c	c		c	
46	Bela	436322	207.5	1026	252	b	1	1	b	b	c	c	c	c	c	c		c	
47	Gahaniya	436323	61.3	477	139	c	3	b	c	c	c	c	c	c	c	c		c	
48	Bhatgaon	436324	807.8	926	248	c	2	a	c	c	c	c	c	c	b	c	c	c	
49	Saraipali	436325	101.7	523	138	b	1	1	c	c	c	c	c	c		c		c	
50	Parsakhola	436326	105.9	221	66	c	1	a	c	c	c	c	c	c	c	c		c	
51	Mohanpur	436327	65.9	0	0														
52	Bhulajheriya	436328	8.4	0	0														
53	Godhi	436329	587.9	2499	579	b	2	1	1	1	b	b	c	b	c	b	b	b	
54	Naktikhar	436330	308.5	1660	391	1	2	a	b	b	b	c			c	b		b	
55	Kurudih	436331	477.5	1256	272	c	1	1	b	b	b	c	c	b	c	c	c	c	
56	Pandripani	436332	553.8	1475	369		1	1	a	a	b	b	c	b	b	b		b	
57	Kudri	436333	217.1	654	169	c	1	b	c	c	c	c	c	c	c	c		c	
58	Kudurmal	436334	483	1514	384	a	3	1	1	1	c	c	c	c	c	c		c	
59	Devermal	436335	249.8	1363	362	a	1	a	a	a	c	c	c	c	c	c	c	c	
60	Akhrapali	436336	258.2	1196	279	b	1	1	b	b	c	c	c	c	c	c	c	c	
61	Baridih	436337	478.5	1948	474	c	2	1	b	b	c	c	c	c	c	c		c	
62	Katbitla	436338	463.4	1319	333	b	3	1	b	b	c	c	c	c	c	c		c	
63	Urga	436339	538.7	3196	738	2	5	3	2	1	b	b	c	c	c	c		c	
64	Khordal	436340	233.2	1031	267		1	1	b	b	c	c	c	c	c	c	a	c	

Number of Medical Amenities available. (If not available within the village, the distance range code viz; a for < 5 Kms, b for 5-10 Kms and c for 10+ kms of nearest place where facility is available is given).										Number of Non-Government Medical Amenities available.								Availability of drinking water - Yes / No						Name village		
21	22	23	24	25	26	27	28	29	30	31	32	33	34	35	36	37	38	39	40	41	42	43	44		45	46
Community health centre (CHC)	Primary health centre (PHC)	Primary health sub centre (PHS)	Maternity and child welfare centre (MCW)	T.B. clinic (TBC)	Hospital-allopathic (HA)	Hospital-alternative medicine (HO)	Dispensary (D)	Veterinary hospital (VH)	Mobile health clinic (MHC)	Family welfare centre (FWC)	Charitable non Govt. hospital/Nursing home.	Medical practitioner with MBBS Degree	Medical practitioner with other degree	Medical practitioner with no degree	Traditional practitioner and faith healer .	Medicine Shop	Others	Tap water (Treated/Untreated)	Well water (Covered / Uncovered well)	Hand Pump	Tube wells / Bore well	Spring	River / Canal	Tank / Pond / Lake	Others	
c	c	c	c	c	c	c	c	c	c	c	0	0	0	0	0	0	0	No	Yes	Yes	No	No	No	No	No	Bimalta
c	c	c	c	c	c	c	c	c	c	c	0	0	0	0	0	0	0	No	Yes	Yes	No	No	No	Yes	No	Rapta
c	b	l	c	c	c	b	b	c	c	c	0	0	0	0	0	0	0	No	Yes	Yes	No	No	No	No	No	Nakiya
c	c	c	c	c	c	c	c	c	c	c	0	0	0	0	0	0	0	Yes	Yes	Yes	No	No	Yes	Yes	No	Surve
b	b	c	c	b	c	c	c	c	c	c	0	0	0	0	0	0	0	Yes	Yes	Yes	No	No	Yes	Yes	No	Badgaon
c	b	l	c	b	b	c	c	c	c	c	0	0	0	0	0	0	0	No	Yes	Yes	No	No	No	No	No	Arsena
c	c	c	c	c	c	c	c	c	c	c	0	0	0	0	0	0	0	No	Yes	Yes	No	No	No	No	No	Kudrichingar
c	c	a	c	c	c	c	c	c	c	c	0	0	0	0	0	0	0	No	Yes	Yes	No	No	No	Yes	No	Dokarmana
																										Patibahar
c	c	l	c	c	c	c	c	c	c	c	0	0	0	1	0	0	0	Yes	Yes	Yes	No	No	Yes	Yes	No	Sonpuri
b	b	a	b	b	b	b	b	b	b	b	0	0	0	0	0	0	0	Yes	Yes	Yes	No	No	Yes	Yes	No	Jambahar
b	b	a	b	b	b	a	b	b	b	b	0	0	0	0	0	0	0	Yes	Yes	Yes	Yes	No	Yes	Yes	No	Rogbahri
c	c	l	c	c	c	c	c	c	c	c	0	0	0	0	0	0	0	Yes	Yes	Yes	No	No	Yes	Yes	No	Dondro (Part)
c	b	l	b	c	b	c	b	c	c	c	0	0	0	0	0	0	0	No	Yes	Yes	No	No	Yes	Yes	No	Chuiya
c	c	a	c	c	c	a	c	c	c	c	0	0	0	0	0	0	0	No	Yes	Yes	No	No	Yes	Yes	No	Tapra
c	c	a	c	c	c	a	c	c	c	c	0	0	0	0	0	0	0	No	Yes	Yes	No	No	Yes	Yes	No	Bela
c	c	b	c	c	c	b	c	c	c	c	0	0	0	0	0	0	0	No	Yes	Yes	No	No	Yes	Yes	No	Gahaniya
c	b	b	c	c	c	c	b	c	c	c	0	0	0	0	0	0	0	No	Yes	Yes	No	No	Yes	Yes	No	Bhatgaon
c	c	a	c	c	c	c	c	c	c	c	0	0	0	0	0	0	0	Yes	Yes	Yes	No	No	Yes	Yes	No	Saraipali
c	c	a	c	c	c	a	c	c	c	c	0	0	0	0	0	0	0	No	Yes	Yes	Yes	Yes	Yes	Yes	No	Parsakhola
																										Mohanpur
																										Bhulajheriya
b	b	l	b	b	b	l	b	b	b	b	0	0	0	0	0	0	0	No	Yes	Yes	Yes	No	Yes	Yes	No	Godhi
c	c	l	b	b			b	b	b	b	0	0	0	0	0	0	0	Yes	Yes	Yes	No	No	Yes	Yes	No	Naktikhar
c	b	c	c	c	b	c	c	c	c	c	0	0	0	0	0	0	0	No	Yes	Yes	No	No	Yes	Yes	No	Kurudih
b	b	l	b	b	b	b	b	c	c	c	0	0	0	0	0	0	0	No	Yes	Yes	Yes	No	No	Yes	No	Pandripani
c	c	c	c	c	c	c	c	c	c	c	0	0	0	0	0	0	0	No	Yes	Yes	No	No	Yes	Yes	No	Kudri
c	c	l	c						c	c	0	0	0	0	0	0	0	No	Yes	Yes	No	No	Yes	Yes	No	Kudurmal
c	a	a	c	c	c	c	c	c	c	c	0	0	0	2	0	0	0	No	Yes	Yes	No	No	Yes	Yes	No	Devermal
a	c	c	c	c	c	c	c	b	c	c	0	0	0	0	0	0	0	No	Yes	Yes	No	No	Yes	Yes	No	Akhrapali
c	c	l	c	c	c	c	b	c	c	c	0	0	0	1	0	0	0	No	Yes	Yes	No	No	No	Yes	No	Baridih
a	c	c	c	c	c	c	c	c	c	c	0	0	0	0	0	0	0	No	Yes	Yes	No	No	Yes	Yes	No	Katbitla
c	b	l	c	c	l	l	b	c	c	c	0	5	2	0	3	2	0	Yes	Yes	Yes	Yes	No	No	Yes	No	Urga
b	c	l	c	c	a	c	c	a	c	c	0	0	0	0	1	0	0	Yes	Yes	Yes	No	No	No	Yes	No	Khordal

Sr.No.	Name village	Availability of toilet & others Yes / No				Communication and transport facilities (If amenities available code -Yes is given except for Village Pin Code ,If not available within the village , the distance range code viz; a for < 5 Kms, b for 5-10 Kms and c for 10+ kms of nearest place where facility is available is given).																
		Community toilet including bath.	Community toilet excluding bath.	Rural sanitary mart or sanitary hardware outlet available near the village.	Community bio- gas or recycle of waste for productive use.	Post office(PO)	Sub post office (SPO)	Post & Telegraph office (P&TO)	Village Pin Code	Telephones (Land lines)	Public call office (PCO)	Mobile phone coverage	Internet cafes/ Common service centre (CSC)	Private courier facility	Bus service (Public & Private)	Railway stations	Auto/Modified Autos	Taxis and Vans	Tractors	Cycle-pulled rickshaws(Manual & Machine driven)	Carts driven by animals	Sea /River ferry service
1	2	47	48	49	50	51	52	53	54	55	56	57	58	59	60	61	62	63	64	65	66	67
31	Bimalta	No	No	No	No	c	c	c	495453	c	c	c	c	c		c	c	c	c		c	
32	Rapta	No	No	No	No	c	c	c	495453	c	c	c	c	c		c	c	c	c		c	
33	Nakiya	No	No	No	No	c	c	c	495453	c	c	c	c	c		c	c	c	c		c	
34	Surve	No	No	No	No	c	c	c	495453	c	c	c	c	c	Yes	c	c	c	b		b	
35	Badgaon	No	No	No	No	c	c	c	495453	c	c	c	c	c		c	c	c	c		b	
36	Arsena	No	No	No	No	c	c	c	495453	c	c	c	c	c	Yes	c	c	Yes	c		b	
37	Kudrichingar	No	No	No	No	c	c	c	495453	c	c	c	c	c		c	c	c	c		c	
38	Dokarmana	No	No	No	No	c	c	c	495453	c	c	c	c	c		c	Yes	Yes	c		b	
39	Patibahar																					
40	Sonpuri	No	No	No	No	b	b	c	495684	b	b	Yes	b	b		c	b	b	b		Yes	
41	Jambahar	No	No	No	No	b	b	b	495684	b	b	Yes	b	b	Yes	c	b	b	b		b	
42	Rogbahri	No	No	No	No	a	a	a	495684	a	a	Yes	a	a		c	a	a	b		b	
43	Dondro (Part)	No	No	No	No	b	b	c	495684	b	b	Yes	b	b		c	b	b	Yes		Yes	
44	Chuiya	No	No	No	No	c	c	c	495684	c	c	Yes	c	c	Yes	c	c	c	c		b	
45	Tapra	No	No	No	No	b	b	c	495684	b	b	b	b	b		c	b	b	b		c	
46	Bela	No	No	No	No	b	b	c	495684	b	b	b	b	b		c	b	b	b		Yes	
47	Gahaniya	No	No	No	No	b	b	c	495684	b	b	b	b	b		c	b	b	b		c	
48	Bhatgaon	No	No	No	No	c	c	c	495684	c	c	Yes	c	c		c	c	c	c		b	
49	Saraipali	No	No	No	No	c	c	c	495684	c	b	Yes	b	b	Yes	c	b	b	c		Yes	
50	Parsakhola	No	No	No	No	b	b	c	495684	b	b	b	b	b		c	b	b	b		c	
51	Mohanpur																					
52	Bhulajheriya																					
53	Godhi	No	No	No	No	Yes	b	b	495683	Yes	b	Yes	b	b		b	b	b	Yes		Yes	
54	Naktikhar	No	No	No	No	b	b	b	495683	Yes	b	Yes	b	b	Yes	c	b	b	Yes		Yes	
55	Kurudih	No	No	No	No	b	b	c	495674	Yes	b	c	c	c		c	b	b	c		Yes	
56	Pandripani	No	No	No	No		c	c	495684	Yes	Yes	Yes	c	c	Yes	c	c	c	Yes		Yes	
57	Kudri	No	No	No	No	c	c	c	495682	Yes	c	c	c	c		c	c	c	c		b	
58	Kudormal	No	No	No	No	Yes	Yes	c	495674	Yes	c	c	c	c	Yes	b	c	c	c		Yes	
59	Devermal	No	No	No	No	c	a	c	495674	a	a	Yes	c	c		a	a	a	a		Yes	
60	Akhrapali	No	No	No	No	b	c	c	495674	b	b	Yes	b	c		c	b	b	Yes		Yes	
61	Baridih	No	No	No	No	c	a	c	495674	c	c	c	c	c		b	b	b	Yes		Yes	
62	Katbitla	No	No	No	No	c	c	c	495668	c	c	a	c	c		c	c	c	Yes		Yes	
63	Urga	No	No	No	No	c	b	c	495674	Yes	Yes	Yes	Yes	b	Yes	Yes	Yes	Yes	Yes	Yes	Yes	Yes
64	Khordal	No	No	No	No	c	c	c	495119	c	a	a	c	c	Yes	a	Yes	Yes	c		Yes	

Village connected to highways,village roads, banks & credit societies (If amenities available code - Yes is given, If not available within the village , the distance range code viz; a for < 5 Kms, b for 5-10 Kms and c for 10+ kms of nearest place where facility is available is given).

Availability of miscellaneous facilities (If amenities available code -Yes is given, I viz; a for < 5 Kms, b for 5-10 Kms and c for 10+ kms of nearest place where faci

68	69	70	71	72	73	74	75	76	77	78	79	80	81	82	83	84	85	86	87	88	89	90	91	Name village
Connected to national highway(NH)	Connected to state highway(SH)	Connected to major district road (MDR)	Connected to others district road	Pucca roads	Kutchcha roads	Water bounded macadam(WBM) roads	Navigable waterway (river/canal)(NW)	Footpaths (FP)	Commercial & Co-operative Banks	ATM	Agricultural Credit Societies	Self-Help Group (SHG)	Public distribution system (PDS) shop	Mandis / Regular market	Weekly Haat	Agricultural marketing society	Integrated Child Development Scheme (Nutritional Centres)	Anganwadi Centre (Nutritional Centres)	Others (Nutritional Centres)	ASHA (Accredited Social Health Activist)	Community centre with/without TV	Sports Field,	Sports Club / Recreation Centre	
c	c	c	c	c	Yes	Yes	c	c	c	c	Yes	c	c	Yes	c	c	Yes	Yes	Yes	c	Yes	c	Bimalta	
c	c	c	Yes	Yes	Yes	Yes	c	c	c	c	Yes	Yes	c	b	c	c	Yes	Yes	Yes	c	Yes	c	Rapta	
c	c	c	Yes	Yes	Yes	Yes	c	c	c	c	Yes	Yes	c	b	c	c	Yes	Yes	Yes	c	Yes	c	Nakiya	
c	c	Yes	a	a	Yes	c	c	c	c	Yes	c	c	c	c	c	c	Yes	Yes	Yes	c	c	c	Surve	
c	c	b	b	b	a	Yes	c	c	c	Yes	Yes	c	b	c	b	Yes	Yes	Yes	c	c	c	c	Badgaon	
c	c	c	Yes	Yes	Yes	b	c	c	c	Yes	Yes	c	b	c	c	Yes	Yes	Yes	c	Yes	c	c	Arsena	
c	c	c	Yes	Yes	Yes	Yes	c	c	c	Yes	c	c	b	c	c	c	Yes	Yes	Yes	c	Yes	c	Kudrichingar	
c	c	c	Yes	Yes	b	b	c	c	c	Yes	c	c	c	c	c	c	Yes	Yes	Yes	c	Yes	c	Dokarmana	
																							Patibahar	
c	b	b	Yes	Yes	Yes	Yes	c	b	b	Yes	Yes	Yes	c	b	b	b	Yes	Yes	Yes	b	b	b	Sonpuri	
c	b	a	Yes	Yes	Yes	Yes	c	a	b	b	Yes	Yes	c	b	a	b	Yes	Yes	Yes	b	Yes	b	Jambahar	
c	b	a	Yes	Yes	Yes	Yes	c	a	a	a	Yes	a	a	a	a	a	Yes	Yes	Yes	a	a	a	Rogbahri	
c	b	b	Yes	Yes	Yes	Yes	c	b	a	b	Yes	Yes	c	b	b	b	Yes	Yes	Yes	b	b	b	Dondro (Part)	
c	c	c	Yes	c	Yes	b	c	c	c	b	Yes	Yes	c	c	b	c	Yes	Yes	Yes	c	Yes	c	Chuiya	
c	c	c	b	Yes	Yes	Yes	c	b	b	b	Yes	Yes	c	b	b	c	Yes	Yes	Yes	c	b	b	Tapra	
c	c	c	b	Yes	Yes	Yes	c	b	b	b	Yes	Yes	c	b	b	c	Yes	Yes	Yes	c	b	b	Bela	
c	c	c	b	b	Yes	Yes	c	b	b	b	Yes	Yes	c	b	c	Yes	Yes	Yes	b	b	c	c	Gahaniya	
c	c	c	Yes	Yes	Yes	a	b	c	c	b	Yes	a	c	c	b	c	Yes	Yes	Yes	c	Yes	c	Bhatgaon	
c	a	Yes	a	Yes	b	c	c	b	b	b	Yes	b	c	b	b	b	Yes	Yes	Yes	b	b	b	Saraipali	
c	c	c	b	Yes	Yes	Yes	c	b	b	b	Yes	Yes	c	b	b	c	Yes	Yes	Yes	c	b	b	Parsakhola	
																							Mohanpur	
																							Bhulajheriya	
c	b	b	Yes	Yes	Yes	Yes	c	b	b	b	Yes	Yes	c	Yes	b	b	Yes	Yes	Yes	b	Yes	b	Godhi	
Yes	Yes	Yes	Yes	Yes	Yes	Yes	c	b	b	c	Yes	Yes	b	Yes	Yes	b	Yes	Yes	Yes	Yes	b	b	Naktikhar	
c	c	c	c	Yes	Yes	Yes	c	c	c	c	Yes	Yes	c	b	b	c	Yes	Yes	Yes	c	c	c	Kurudih	
b	b	Yes	Yes	Yes	Yes	Yes	c	b	b	b	Yes	Yes	b	b	b	c	Yes	Yes	Yes	c	b	b	Pandripani	
c	c	c	c	Yes	Yes	Yes	c	c	c	c	Yes	Yes	c	a	c	Yes	Yes	Yes	Yes	c	c	c	Kudri	
c	Yes	Yes	b	Yes	Yes	Yes	c	c	c	c	Yes	Yes	b	a	b	c	Yes	Yes	Yes	c	Yes	c	Kudurmal	
c	a	a	Yes	Yes	Yes	Yes	c	b	a	b	Yes	Yes	a	b	b	c	Yes	Yes	Yes	c	c	c	Devermal	
c	b	b	b	Yes	Yes	Yes	c	b	b	c	Yes	b	c	b	c	c	Yes	Yes	Yes	c	c	c	Akhrapali	
c	b	b	b	b	Yes	Yes	c	b	b	b	Yes	Yes	c	b	c	c	Yes	Yes	Yes	c	c	c	Baridih	
c	c	c	b	Yes	Yes	Yes	c	c	c	c	Yes	Yes	c	c	c	c	Yes	Yes	Yes	c	b	c	Katbitla	
Yes	Yes	Yes	Yes	Yes	Yes	Yes	c	b	Yes	b	Yes	Yes	c	Yes	b	c	Yes	Yes	Yes	Yes	Yes	c	Urga	
Yes	Yes	Yes	Yes	Yes	Yes	Yes	c	b	a	c	Yes	Yes	c	Yes	Yes	c	Yes	Yes	Yes	c	Yes	Yes	Khordal	

f not available within the village , the distance range code
 ility is available is given).

Availability of
 electricity
 (Yes/No)

Nearest Town

Area under different types of land

1	2	92	93	94	95	96	97	98	99	100	101	102	103	104	105	106	107
Name village	Cinema / Video Hall	Public Library	Public Reading Room	Newspaper Supply	Assembly Polling station	Birth & Death Registration Office	Power Supply for Domestic Use (ED)	Power Supply for Agricultural Use (EAG)	Power Supply for Commercial Use (EC)	Power Supply for All Uses (EA)	Name	Distance range code i.e. a for < 5 Kms, b for 5-10 Kms and c for 10+ kms .	Forests	Area under Non-agricultural Uses	Barren and Un-cultivable land	Permanent Pastures and Other Grazing Lands	
31	Bimalta	c	c	c	c	Yes	Yes	No	No	No	No	Balko	c	545.9	15.3	0	20.4
32	Rapta	c	c	c	Yes	a	Yes	No	No	No	No	Balko	c	512.6	0	13.4	4.6
33	Nakiya	c	c	c	c	Yes	Yes	Yes	No	No	No	Balko	c	79.8	2.9	0	0
34	Surve	c	c	b	c	Yes	c	Yes	No	No	No	Korba	c	46.6	5.7	0	4.2
35	Badgaon	c	c	Yes	c	Yes	Yes	Yes	No	No	No	Korba	c	93.4	1.1	7.3	1.9
36	Arsena	c	c	Yes	Yes	Yes	Yes	No	No	No	No	Korba	c	44.8	2.3	0	0
37	Kudrichingar	c	c	c	c	b	Yes	No	No	No	No	Balko	c	104.2	3.1	0	1.9
38	Dokarmana	c	c	c	c	Yes	c	No	No	No	No	Korba	c	91	1.9	32.9	6.1
39	Patibahar											Balko	c	0	56.2	0	0
40	Sonpuri	c	c	b	Yes	Yes	Yes	No	No	No	Yes	Korba	c	487.2	29.1	0.4	34.9
41	Jambahar	b	b	Yes	Yes	Yes	Yes	No	No	No	Yes	Balko	b	97.4	23.8	0.1	27.7
42	Rogbahri	b	b	a	Yes	Yes	a	No	No	No	Yes	Korba	b	287.9	8.9	0	39.5
43	Dondro (Part)	c	c	b	Yes	Yes	Yes	No	No	No	Yes	Korba	c	751.2	14.5	0	13.6
44	Chuiya	c	c	c	Yes	Yes	Yes	No	No	No	Yes	Balko	c	586.4	29	0.2	19.3
45	Tapra	c	c	Yes	c	Yes	Yes	Yes	Yes	No	No	Korba	c	27	1.8	9.7	1.8
46	Bela	c	c	Yes	Yes	Yes	Yes	Yes	Yes	No	No	Korba	c	58.4	6.4	0	3.2
47	Gahaniya	c	Yes	b	c	Yes	Yes	No	No	No	No	Korba	c	24.3	1	2	2.2
48	Bhatgaon	c	c	c	c	Yes	a	No	No	No	Yes	Balko	c	634.6	6.1	12.9	7.4
49	Saraipali	c	c	b	c	Yes	b	Yes	No	No	No	Korba	c	43.7	1	0	2.4
50	Parsakhola	c	c	Yes	Yes	Yes	Yes	No	No	No	Yes	Korba	c	58.8	1	0	2
51	Mohanpur											Balko	c	37.1	1	0	0
52	Bhulajheriya											Balko	c	0	0.1	0	0
53	Godhi	b	b	Yes	Yes	Yes	Yes	No	No	No	Yes	Korba	b	146.7	11.6	0	1.9
54	Naktikhar	b	Yes	Yes	Yes	Yes	Yes	No	No	No	Yes	Korba	c	94.7	4.1	5.2	7.6
55	Kurudih	c	c	c	c	Yes	Yes	No	No	No	Yes	Korba	c	231.2	15.6	0	11.5
56	Pandripani	c	Yes	Yes	Yes	Yes	Yes	No	No	No	Yes	Korba	c	222.5	0	6	2.4
57	Kudri	c	c	c	c	Yes	c	Yes	Yes	No	No	Korba	c	81	2.2	0	7
58	Kudurmal	c	c	c	Yes	Yes	Yes	No	No	No	Yes	Korba	c	33.4	159	0.2	13
59	Devermal	c	c	c	Yes	Yes	Yes	No	No	No	Yes	Korba	c	0.1	70	0	14.3
60	Akhrapali	c	c	c	Yes	Yes	b	No	No	No	Yes	Korba	c	0	24	0	42
61	Baridih	c	c	Yes	Yes	Yes	Yes	No	No	No	Yes	Korba	c	0.4	47.1	0.1	92.1
62	Katbitla	c	Yes	Yes	Yes	Yes	Yes	No	No	No	Yes	Korba	c	68.1	0	0	112.5
63	Urga	c	Yes	Yes	Yes	Yes	Yes	No	No	No	Yes	Korba	c	40.9	2.2	41.5	42.1
64	Khordal	c	Yes	Yes	Yes	Yes	Yes	No	No	No	Yes	Korba	c	0	1.3	7.8	41.8

Land Use use (in hectares rounded up to one decimal place)													Name of three most important commodities manufactured			Name of Village	Serial Number
							Area irrigated by source (in hectare).					First	Second	Third			
Land Under Miscellaneous Tree Crops etc.	Culturable Waste Land	Fallow lands other than current fallows	Current Fallows	Net Area Sown	Total Irrigated Land Area	Total Un-irrigated Land Area	Canals (C)	Wells/Tube-wells(W/TW)	Tanks/Lakes(T/L)	Water Falls(WF)	Others(O)	First	Second	Third			
108	109	110	111	112	113	114	115	116	117	118	119	120	121	122	2	1	
0	5.2	3	0.6	34.6	0	34.6	0	0	0	0	0				Bimalta	31	
0	4.2	5	4	46.8	0	46.8	0	0	0	0	0				Rapta	32	
0	3	5.6	8	32.2	0	32.2	0	0	0	0	0				Nakiya	33	
0	3.5	1	0.3	20.5	0	20.5	0	0	0	0	0				Surve	34	
0	3.3	2	8.8	38.9	0	39	0	0	0	0	0				Badgaon	35	
0	1.8	2.1	5.5	28.3	0	28.3	0	0	0	0	0				Arsena	36	
0	1.7	1.2	1.9	28.6	0	28.6	0	0	0	0	0				Kudrichingar	37	
0	1.1	1.2	7	28.2	0	28.2	0	0	0	0	0				Dokarmana	38	
0	0	0	0	0	0	0	0	0	0	0	0				Patibahar	39	
0	38.2	9.8	2.6	181.2	3.1	178.1	0	3.1	0	0	0				Sonpuri	40	
0	10.1	18.9	1	104.9	2	102.9	0	2	0	0	0				Jambahar	41	
0	19.7	29.7	0.8	97.6	0.4	97.2	0	0.4	0	0	0				Rogbahri	42	
0	58.9	3	19.7	136	1.2	134.9	0	1.2	0	0	0				Dondro (Part)	43	
4.2	19.2	16.5	3.3	152.3	0	152.3	0	0	0	0	0				Chuiya	44	
0	1.2	1.2	2	43.6	0	43.6	0	0	0	0	0				Tapra	45	
0	9	6.3	2.1	122.2	34.8	87.4	0	34.8	0	0	0				Bela	46	
0	0	0	0	31.8	0	31.8	0	0	0	0	0				Gahaniya	47	
0	1.2	40.5	1.3	103.8	0	103.8	0	0	0	0	0				Bhatgaon	48	
0	1.8	2.2	2.2	48.5	0.4	47.7	0	0.4	0	0	0				Saraipali	49	
0	3.4	0	0	40.7	1.1	39.6	0	1.1	0	0	0				Parsakhola	50	
0	3.5	1.2	1	22.1	0	22.1	0	0	0	0	0				Mohanpur	51	
0	0.1	0	0	8.2	0	8.2	0	0	0	0	0				Bhulajheriya	52	
0	75.7	149.3	0	202.7	0	202.7	0	0	0	0	0				Godhi	53	
0	0	20.1	8.4	168.4	8.3	160.1	0	2	0	0	6.3				Naktikhar	54	
0	0	29.9	2.9	186.4	11	186.4	0	2.4	0	0	8.5				Kurudih	55	
0	0	194.6	1.2	127.1	18.7	127.1	0	12	0	0	6.7				Pandripani	56	
0	0	8.8	1.1	117	2.3	117	0	1	0	0	1.3				Kudri	57	
0	38.5	5.2	28.2	205.5	4	205.2	0	0	0	0	4				Kudurmal	58	
0	15.6	3.6	2.6	143.6	1.1	145	0	0	1.1	0	0				Devermal	59	
0	13.8	9	3.7	165.8	9.5	1136.2	0	3.5	1.3	0	4.7				Akhrapali	60	
0	55.6	1.3	24.8	257	1	261.5	0	0	0	0	1				Baridih	61	
0	24.8	6.3	2.1	249.6	10	1136	0	1	5	0	4				Katbitla	62	
0	43.2	14.9	23.5	330.5	2.1	333.3	0	1.6	0	0.4	0				Urga	63	
0	5.8	76.8	1.2	98.4	2.3	98.4	0	1	0	0	1.3				Khordal	64	

Sr.No.	Name village	Location code no.	Total area of the village (in hectares rounded up to one decimal place)	Total population (2011 census)	Number of households (2011 census)	Number of educational amenities available. (If not available within the village , the distance range code viz; a for < 5 Kms, b for 5-10 Kms and c for 10+ kms of nearest place where facility is available is given).													
						Pre-Primary school (PP)	Primary school (P)	Middle school (M)	Secondary School (S)	Senior Secondary school (SS)	Degree college of arts science & commerce (ASC)	Engineering college(EC)	Medical college (MC)	Management institute (MI)	Polytechnic (Pt)	Vocational training school /ITI	Non-formal training centre (NFTC)	Special school for disabled (SSD)	Others (specify)
1	2	3	4	5	6	7	8	9	10	11	12	13	14	15	16	17	18	19	20
65	Patadhi	436341	426	2508	598		3	1	a	b	b	c	c	c	c	c			c
66	Pahanda	436342	355.5	1956	463	a	2	1	a		b		1						
67	Semipali	436343	153.5	1173	283	a	1	a	a	a	b	c	c	c	c	c			c
68	Tilkeja	436344	1082.7	5422	1214	1	7	2	1	1	b	c	c	c	c	c	1		c
69	Bagbuda	436345	274.8	1223	323	b	2	b	b	b	c	c	c	c	c	c	c	c	c
70	Masan	436346	217.1	1006	226	a	1	1	a	a	b	c	c	c	c	c			c
71	Kukricholi	436347	321	1250	298	b	1	a	a	a	a	c	c	c	c	c			c
72	Saraidih	436348	231.2	810	191	a	2	1	a	a	b	c	c	c	c	c			c
73	Karmandi	436349	277.7	1040	250	c	1	a	a	a	a	c	c	c	c	c			c
74	Kaldamar	436350	753.1	538	113	c	1	b	b	b	c	c	c	c	c	c			c
75	Chakamar	436351	410.3	1043	280	c	2	1	b	b	c	c	c	c	c	c			c
76	Chitapali	436352	627.7	1167	297	c	1	1	a	a	a	c	c	c	c	c			c
77	Dhongdraha	436353	1138.8	2490	580	c	3	2	b	b	b	c	c	c	c	c			c
78	Bendarkona	436354	494.1	1757	424	b	2	a	a	a	b	c	c	c	c	c			c
79	Bhelwatar	436355	254.4	566	135	a	1	a	a	a	b	c	c	c	c	c			c
80	Bhaisma	436356	539.5	3434	723	c	6	3	2	1	1	c	c	c	c	c			c
81	Sakdukalan	436357	855.2	1224	290	a	2	1	a	b	c	c	c	c	c	c			c
82	Hathimud	436358	735.7	786	177	c	2	b	b	b	c	c		c	c	c			c
83	Anchimar	436359	144.4	504	117	b	1	a	a	a	b	c	c	c	c	c			c
84	Chhuidhoda	436360	33.9	0	0														
85	Korkoma	436361	1761.6	2703	650	1	7	1	1	1	c	c	c	c	c	c	c	c	c
86	Godma	436362	157.7	524	126	c	1	1	b	b	c	c	c	c	c	c	c	c	c
87	Tewanara	436363	141.2	279	60	c	1		b	b	c	c	c	c	c	c	b		c
88	Thakurkheta	436364	145.2	208	47	c	1	a	b	b	c	c	c	c	c	c			c
89	Patrapali	436365	157.7	688	174	c	1	a	b	b	c	c	c	c	c	c	c	c	c
90	Bundeli	436366	1424.4	1970	455	c	2	1	b	b	c	c	c	c	c	c			c
91	Karumauha	436367	204.1	839	231	b	1	a	a	a	c	c	c	c	c	c			c
92	Kerwa	436368	151	746	175	c	1	a	b	b	c	c	a	c	c	c	c	c	c
93	Dhengurdih	436369	199.7	689	157	c	1	b	b	b	c	c	b		c	c			c
94	Mudhunara	436370	183.9	812	230	c	2	b	b	b	c	c	c	c	c	c			c
95	Matmar	436371	138	376	91	c	1	b	b	b	c	c	c	c	c	c			c
96	Mauhar	436372	113.7	285	62	b	1	b	b	b	c	c	c	c	c	c			c
97	Dumardih	436373	174.5	833	192	b	2	a	b	b	b	c	b	c	c	b	c	c	c
98	Bhulsidih	436374	382.7	930	241	b	2	a	b	b	b	c	b	c	c	b	c	c	c

Number of Medical Amenities available. (If not available within the village, the distance range code viz; a for < 5 Kms, b for 5-10 Kms and c for 10+ kms of nearest place where facility is available is given).					Number of Non-Government Medical Amenities available.					Availability of drinking water - Yes / No					Name village											
Community health centre (CHC)	Primary health centre (PHC)	Primary health sub centre (PHS)	Maternity and child welfare centre (MCW)	T.B. clinic (TBC)	Hospital-allopathic (HA)	Hospital-alternative medicine (HO)	Dispensary (D)	Veterinary hospital (VH)	Mobile health clinic (MHC)	Family welfare centre (FWC)	Charitable non Govt. hospital/Nursing home.	Medical practitioner with MBBS Degree	Medical practitioner with other degree	Medical practitioner with no degree		Traditional practitioner and faith healer .	Medicine Shop	Others	Tap water (Treated/Untreated)	Well water (Covered / Uncovered well)	Hand Pump	Tube wells / Bore well	Spring	River / Canal	Tank / Pond / Lake	Others
21	c	1	1	c	c	b	c	c	a	c	0	0	2	0	1	2	0	Yes	Yes	Yes	Yes	No	Yes	Yes	No	Patadhi
22	c	b	1	c	c	b		b	c	c	0	0	0	1	0	0	0	No	Yes	Yes	No	No	No	Yes	No	Pahanda
23	c	b	b	b	c	a	a	b	c	c	0	0	0	0	0	0	0	No	Yes	Yes	No	No	No	Yes	No	Semipali
24	c	1	1	1	c	2	c	b	c	c	0	1	2	5	5	1	0	Yes	Yes	Yes	Yes	No	No	Yes	No	Tilkeja
25	b	b	b	1	c	c	c	b	b	c	0	0	0	0	0	0	0	Yes	Yes	Yes	Yes	No	No	Yes	No	Bagbuda
26	c	c	b	1	c	c	c	b	c	c	0	0	0	0	0	0	0	Yes	Yes	Yes	Yes	No	No	Yes	No	Masan
27	c	c	a	1	c	c	c	a	c	c	0	0	0	1	0	0	0	Yes	Yes	Yes	No	No	No	Yes	No	Kukricholi
28	c	c	1	1	c	c	c	b	c	c	0	0	0	0	0	0	0	No	Yes	Yes	No	No	No	Yes	No	Saraidih
29	c	c	1	c	c	c	c	a	c	c	0	0	0	0	0	0	0	No	Yes	Yes	No	No	Yes	Yes	No	Karmandi
30	c	b	1	c	c	c	c	b	c	c	0	0	0	0	0	0	0	Yes	Yes	Yes	No	No	No	Yes	No	Kaldamar
31	c	b	c	c	c	b	b		c	c	0	0	0	0	0	0	0	No	Yes	Yes	No	No	No	Yes	No	Chakamar
32	c	c	a	c	c	c	c	c	c	c	0	0	0	0	0	0	0	No	Yes	Yes	No	No	Yes	Yes	No	Chitapali
33	c	c	1	c	c	c	c	b	c	c	0	0	0	0	0	0	0	No	Yes	Yes	No	No	Yes	Yes	No	Dhongdraha
34	c	c	b	c	c	c	c	b	c	c	0	0	0	0	0	0	0	No	Yes	Yes	No	No	No	Yes	No	Bendarkona
35	c	c	b	c	b	c	c	b	c	c	0	0	0	1	5	0	0	Yes	Yes	Yes	No	No	No	Yes	No	Bhelwatar
36	c	1	1	c	c	1	1	1	c	c	0	0	1	2	0	1	0	No	Yes	Yes	Yes	No	Yes	Yes	No	Bhaisma
37	c	c	b	c	b	c	c	b	c	c	0	0	0	1	1	0	0	Yes	Yes	Yes	No	No	No	Yes	No	Sakdukalan
38	c	b	b	c	c	b	b		c	c	0	0	0	0	0	0	0	No	Yes	Yes	No	No	No	Yes	No	Hathimud
39	c	c	b	c	c	b	c	b	c	c	0	0	0	1	1	0	0	No	Yes	Yes	No	No	Yes	Yes	No	Anchimar
40																										Chhuidhoda
41	c	1	1	c	c	c	1	1	c	c	0	0	0	0	0	0	0	Yes	Yes	Yes	Yes	Yes	Yes	Yes	No	Korkoma
42	c	c	b	c	c	c	c	c	c	c	0	0	0	0	0	0	0	No	Yes	Yes	No	No	No	Yes	No	Godma
43	c	c	c	c	c	c	c	c	c	c	0	0	0	0	0	0	0	No	Yes	Yes	No	No	Yes	Yes	No	Tewanara
44	c	c	c	c	c	c	c	c	c	c	0	0	0	0	0	0	0	No	Yes	Yes	No	No	No	Yes	No	Thakurkheta
45	c	c	b	c	c	c	c	c	b	c	0	0	0	0	0	1	0	No	Yes	Yes	No	No	Yes	Yes	No	Patrapali
46	c	b	1	1	c	c	c	c	1	c	0	0	0	0	0	0	0	No	Yes	Yes	Yes	No	Yes	Yes	No	Bundeli
47	c	c	b	c	c	b	c	b	c	c	0	0	0	1	1	0	0	No	Yes	Yes	No	No	Yes	Yes	No	Karumauha
48	c	a	a	c	c	c	c	a	c	c	0	0	0	0	0	0	0	No	Yes	Yes	No	No	Yes	Yes	No	Kerwa
49	c	c	b	b	c	c	c	b	c	c	0	0	0	0	0	0	0	No	Yes	Yes	No	No	No	Yes	No	Dhengurdih
50	c	b	b	c	c	c	c	b	c	c	0	0	0	0	0	0	0	Yes	Yes	Yes	No	No	No	Yes	No	Mudhunara
51	c	b	b	c	c	c	c	c	c	c	0	0	0	0	0	0	0	Yes	Yes	Yes	No	No	No	Yes	No	Matmar
52	c	b	b	b	c	c	c	c	c	c	0	0	0	2	0	0	0	No	Yes	Yes	No	No	No	Yes	No	Mauhar
53	b	b	b	b	b	b	b	b	b	b	0	0	0	0	0	0	0	Yes	Yes	Yes	No	No	No	Yes	No	Dumardih
54	b	b	a	b	b	b	b	b	b	b	0	0	0	0	0	0	0	Yes	Yes	Yes	No	No	No	Yes	No	Bhulsidih

Sr.No.	Name village	Availability of toilet & others Yes / No				Communication and transport facilities (If amenities available code -Yes is given except for Village Pin Code ,If not available within the village , the distance range code viz; a for < 5 Kms, b for 5-10 Kms and c for 10+ kms of nearest place where facility is available is given).																	
		Community toilet including bath.	Community toilet excluding bath.	Rural sanitary mart or sanitary hardware outlet available near the village.	Community bio- gas or recycle of waste for productive use.	Post office(PO)	Sub post office (SPO)	Post & Telegraph office (P&TO)	Village Pin Code	Telephones (Land lines)	Public call office (PCO)	Mobile phone coverage	Internet cafes/ Common service centre (CSC)	Private courier facility	Bus service (Public & Private)	Railway stations	Auto/Modified Autos	Taxis and Vans	Tractors	Cycle-pulled rickshaws(Manual & Machine driven)	Carts driven by animals	Sea /River ferry service	
1	2	47	48	49	50	51	52	53	54	55	56	57	58	59	60	61	62	63	64	65	66	67	
65	Patadhi	No	No	No	No	c	c	c	495446	Yes	a	a	c	c	Yes	b	Yes	Yes	Yes		Yes		
66	Pahanda	No	No	Yes	No	a	c	c	495446	Yes	c	c	c	c	Yes	a	c	c	c		Yes		
67	Semipali	No	No	No	No	b	a	b	495674	Yes	a	Yes	b	b	Yes	a	Yes	Yes	Yes		Yes		
68	Tilkeja	No	No	No	No	Yes	Yes	c	495446	Yes	Yes	Yes	c	c	Yes	b	Yes	Yes	Yes		Yes		
69	Bagbuda	No	No	No	No	b	b	b	495674	b	b	Yes	b	c		b	b	b	b		Yes		
70	Masan	No	No	No	No	c	b	c	494226	c	a	Yes	c	c	Yes	a	a	a	c		Yes		
71	Kukricholi	No	No	No	No	c	a	c	495674	c	b	b	b	c	Yes	a	b	b	c		Yes		
72	Saraidih	No	No	Yes	No	c	b	c	495446	b	b	c	c	c	Yes	a	c	c	c		b		
73	Karmandi	No	No	No	No	c	a	c	495674	a	a	a	c	c		b	a	b	c		Yes		
74	Kaldamar	No	No	No	No	c	b	c	495674	c	c	b	c	c		c	b	b	c		b		
75	Chakamar	No	No	No	No	c	a	c	495683	c	b	c	c	c		c	b	b	b		Yes		
76	Chitapali	No	No	No	No	c	a	c	495674	a	a	a	c	c		b	Yes	c	c		Yes		
77	Dhongdraha	No	No	No	No	b	a	c	495674	b	b	Yes	c	c	Yes	b	Yes	b	Yes		Yes		
78	Bendarkona	No	No	No	No	c	b	c	495683	c	c	Yes	c	c		b	b	c	c		Yes		
79	Bhelwatar	No	No	No	No	c	b	a	495674	b	b	a	b	c		c	c	c	c		b		
80	Bhaisma	No	No	No	No	Yes	Yes	c	495674	Yes	Yes	Yes	c	c	Yes	b	Yes	c	Yes		Yes		
81	Sakdukalan	No	No	No	No	c	b	a	495674	a	a	c	b	c	Yes	c	c	c	c		Yes		
82	Hathimud	No	No	No	No	b	a	c	495683	c	c	b	c	c		c	b	b	b		b		
83	Anchhimar	No	No	No	No	c	c	c	495683	b	b	b	c	c		c	b	c	c		b		
84	Chhuidhoda																						
85	Korkoma	No	No	No	No	Yes	Yes	c	495683	c	c	Yes	c	c	Yes	c	c	c	Yes		Yes		
86	Godma	No	No	No	No	c	b	c	491888	c	b	b	b	c		c	b	b	b		Yes		
87	Tewanara	No	No	No	No	b	b	c	491888	b	b	b	b	b		c	b	b	b		Yes		
88	Thakurkheta	No	No	No	No	c	b	c	491888	b	b	b	c	c		b	b	b	c		Yes		
89	Patrapali	No	No	No	No	c	b	c	495449	b	b	b	c	c		c	b	b	b		Yes		
90	Bundeli	No	No	No	No	b	Yes	c	495683	c	b	a	b	c		c	b	b	c		Yes		
91	Karumauha	No	No	No	No	c	b	c	495683	b	b	Yes	c	c		c	c	c	c		c		
92	Kerwa	No	No	No	No	a	b	a	491888	b	b	a	b	b		c	b	b	a		b	Yes	
93	Dhengurdih	No	No	No	No	b	a	b	495683	a	a	a	a	a	Yes	c	a	a	Yes		b	Yes	
94	Mudhunara	No	No	No	No	c	b	c	495683	c	c	b	c	c		c	b	b	Yes	Yes	Yes		
95	Matmar	No	No	No	No	c	b	c	495683	c	c	b	c	c		c	b	b	b	Yes	Yes		
96	Mauhar	No	No	No	No	b	b	c	493558	b	b	b	c	c	Yes	c	c	c	b		b		
97	Dumardih	No	No	No	No	a	a	a	495674	b	a	b	b	b		c	a	b	Yes		b		
98	Bhulsidih	No	No	No	No	b	b	b	491559	b	b	Yes	b	b		c	a	b	Yes		b		

Village connected to highways,village roads, banks & credit societies (If amenities available code - Yes is given, If not available within the village , the distance range code viz; a for < 5 Kms, b for 5-10 Kms and c for 10+ kms of nearest place where facility is available is given).

Availability of miscellaneous facilities (If amenities available code -Yes is given, I viz; a for < 5 Kms, b for 5-10 Kms and c for 10+ kms of nearest place where faci

68	69	70	71	72	73	74	75	76	77	78	79	80	81	82	83	84	85	86	87	88	89	90	91	Name village	
Yes	Yes	Yes	Yes	Yes	Yes	Yes			b	Yes	c	Yes	Yes	c	Yes	c	c	Yes	Yes	Yes	Yes	b	c	Patadhi	
c	Yes	Yes	Yes						b	b	c	Yes	Yes	c	Yes	b	Yes	Yes	Yes	Yes	Yes	c	c	Pahanda	
c	c	Yes	Yes	Yes	Yes	Yes	a		a	a	b	Yes	Yes	b	a	c	c	Yes	Yes	Yes	a	a	b	Sempali	
c	c	c	Yes	Yes	Yes	Yes	c		c	b	c	Yes	Yes	c	Yes	b	c	Yes	Yes	Yes	c	Yes	b	Tilkeja	
c	b	b	Yes	Yes	Yes	Yes	c		b	b	b	Yes	Yes	b	b	b	b	Yes	Yes	Yes	c	c	c	Bagbuda	
c	a	Yes	Yes	Yes	Yes	Yes			b	b	b	Yes	a	c	a	c	c	Yes	Yes	Yes	c	c	c	Masan	
c	Yes	b	b	Yes	Yes	Yes			a	c	a	Yes	Yes	c	a	c	c	Yes	Yes	Yes	c	c	c	Kukricholi	
c	b	Yes	Yes		Yes	Yes			b	c	b	Yes	a	b	a	b	c	Yes	Yes	Yes	c	c	c	Saraidih	
c	b	a	a	Yes	Yes	a	c		c	b	a	Yes	a	c	a	c	c	Yes	Yes	Yes	c	c	c	Karmandi	
c	c	b	Yes		Yes	b	c		b	c	b	Yes	a	c	b	c	c	Yes	Yes	Yes	c	c	c	Kaldamar	
c	c	c	c	Yes	Yes	Yes	c		c	c	c	Yes	Yes	c	b	b	c		a	Yes	Yes	c	c	c	Chakamar
c	b	b	Yes	Yes	Yes	Yes	c		c	b	a	Yes	Yes	c	a	c	c	Yes	Yes	Yes	c	c	c	Chitapali	
c	b	b	Yes	Yes	Yes	a	c		c	c	b	Yes	Yes	c	b	c	c	Yes	Yes	Yes	c	c	c	Dhongdraha	
c	b	b	Yes	Yes	Yes	Yes	c		c	b	b	Yes	Yes	c	b	c	c	Yes	Yes	Yes	c	c	c	Bendarkona	
c	c	a	Yes	Yes	Yes	Yes	c		c	c	b	Yes	Yes	c	b	c	c	Yes	Yes	Yes	c	c	c	Bhelwatar	
c	b	Yes	Yes	Yes	Yes	Yes			c	b	Yes	Yes	Yes	c	Yes	c	c	Yes	Yes	Yes	c	Yes	c	Bhaisma	
c	c	Yes	c	Yes	Yes		c		c	c	b	Yes	Yes	c	c	c	c	Yes	Yes	Yes	c	c	c	Sakdukalan	
c	c	c	Yes	Yes	Yes	Yes	c		c	c	c	a	Yes	c	b	b	c	Yes	Yes	Yes	c	c	c	Hathimud	
c	c	b	b	Yes	Yes	Yes			c	c	c	Yes	b	c	b	c	c	Yes	Yes	Yes	c	c	c	Anchhimar	
c	c	c	Yes	Yes	Yes			Yes	c	Yes	Yes	Yes	Yes	c	Yes	c	c	Yes	Yes	Yes	c	Yes	c	Chhuidhoda	
c	c	c	a	a	Yes	Yes			c	c	c	Yes	a	Yes	b	c	c	Yes	Yes	Yes	c	c	c	Korkoma	
c	c	c	c	Yes	a	a			c	c	c	Yes	a	c	b	c	c	Yes	Yes	Yes	c	c	c	Godma	
c	c	c	b	b	Yes	b			c	c	b	Yes	a	c	b	c	c	Yes	Yes	Yes	c	c	c	Tewanara	
c	c	c	c	Yes	Yes	Yes			c	b	c	Yes	b	c	b	c	c	Yes	Yes	Yes	c	c	c	Thakurkheta	
c	c	c	c	Yes	Yes	Yes			c	c	c	Yes	Yes	c	b	c	c	Yes	Yes	Yes	c	Yes	c	Patrapali	
c	c	c	c	Yes	Yes	Yes			c	c	c	Yes	Yes	c	b	c	c	Yes	Yes	Yes	c	Yes	c	Bundeli	
c	c	c	b	Yes	Yes	Yes			c	c	c	Yes	Yes	c	b	c	c	Yes	Yes	Yes	c	Yes	c	Karumauha	
c	c	c	b	Yes	Yes	Yes	Yes		a	b	a	Yes	Yes	c	a	a	c	Yes	Yes	Yes	c	c	c	Kerwa	
c	c	Yes	Yes	Yes	Yes	Yes	Yes		b	b	b	Yes	b	c	b	c	c	Yes	Yes	Yes	c	c	c	Dhengurdih	
c	c	b	Yes		Yes	b	c		b	c	b	Yes	Yes	c	c	c	c	Yes	Yes	Yes	c	c	c	Mudhunara	
c	c	b	Yes		Yes				b	c	b	Yes	b	c	c	c	c	Yes	Yes	Yes	Yes	c	c	Matmar	
c	c	Yes	b		Yes	a	c	Yes	b	b	Yes	b	c	b	c	c	c	Yes	Yes	Yes	c	c	c	Mauhar	
c	b	a	Yes	Yes		Yes			b	b	c	Yes	a	c	a	c	b	Yes	Yes	b	b	b	b	Dumardih	
c	b	a	a	Yes	Yes	Yes	Yes		b	b	c	Yes	Yes	c	a	c	b	Yes	Yes	Yes	b	b	b	Bhulsidih	

f not available within the village , the distance range code
 ility is available is given).

Availability of
 electricity
 (Yes/No)

Nearest Town

Area under different types of land

1	2	92	93	94	95	96	97	98	99	100	101	102	103	104	105	106	107
Name village	Cinema / Video Hall	Public Library	Public Reading Room	Newspaper Supply	Assembly Polling station	Birth & Death Registration Office	Power Supply for Domestic Use (ED)	Power Supply for Agricultural Use (EAG)	Power Supply for Commercial Use (EC)	Power Supply for All Uses (EA)	Name	Distance range code i.e. a for < 5 Kms, b for 5-10 Kms and c for 10+ kms .	Forests	Area under Non-agricultural Uses	Barren and Un-cultivable land	Permanent Pastures and Other Grazing Lands	
65	Patadhi	c	c	c	Yes	Yes	Yes	No	No	No	Yes	Korba	c	0	2.4	27.7	60.8
66	Pahanda	c	c	Yes	Yes	Yes	Yes	No	No	No	Yes	Korba	c	0	2.5	14.2	12.3
67	Semipali	c	Yes	Yes	Yes	Yes	Yes	No	No	No	Yes	Korba	c	7.2	1.2	6.7	1.1
68	Tilkeja	c	c	Yes	Yes	Yes	Yes	No	No	No	Yes	Korba	c	47.2	42	0.4	70.8
69	Bagbuda	c	c	c	c	Yes	Yes	No	No	No	Yes	Korba	c	0	9.1	0.5	16
70	Masan	c	c	c	Yes	Yes	Yes	No	No	No	Yes	Korba	c	0.1	16.9	0	28.2
71	Kukricholi	c	c	c	Yes	Yes	Yes	No	No	No	Yes	Korba	c	21	8.6	0	7.3
72	Saraidih	c	c	c	c	Yes	Yes	No	No	No	Yes	Korba	c	36.9	7	0	7.1
73	Karmandi	c	c	c	Yes	Yes	Yes	Yes	No	No	No	Korba	c	26.8	19.3	0	11.8
74	Kaldamar	c	c	c	c	Yes	a	Yes	No	No	No	Korba	c	415.9	3.8	164.4	1.7
75	Chakamar	c	c	c	Yes	Yes	Yes	Yes	No	No	No	Korba	c	46.8	7.3	0	46.9
76	Chitapali	c	c	c	Yes	Yes	a	Yes	No	No	No	Korba	c	109.4	34.2	0	55.9
77	Dhongdraha	c	c	c	Yes	Yes	Yes	No	No	No	Yes	Korba	c	659.3	39.1	0	5.6
78	Bendarkona	c	c	c	Yes	Yes	Yes	Yes	Yes	No	No	Korba	c	143.4	18.7	0	42.7
79	Bhelwatar	c	c	c	Yes	Yes	Yes	Yes	No	No	No	Korba	c	88.4	3.1	18.5	2.8
80	Bhaisma	c	c	c	Yes	Yes	Yes	Yes	No	No	No	Korba	c	30.1	25.8	14	32.5
81	Sakdukalan	c	c	c	Yes	Yes	Yes	Yes	No	No	No	Korba	c	529.9	9.2	0	6.3
82	Hathimud	c	c	c	c	Yes	Yes	Yes	No	No	No	Korba	c	497.5	12.7	0	7.7
83	Anchimar	c	c	c	c	Yes	b	Yes	No	No	No	Korba	c	42.1	1	2.9	0
84	Chhuidhoda											Korba	c	0	0	0	0
85	Korkoma	c	c	c	Yes	Yes	Yes	Yes	Yes	No	No	Korba	c	1093	28.6	0.2	14
86	Godma	c	c	Yes	Yes	Yes	Yes	Yes	No	No	No	Korba	c	50.6	1.4	0	2.4
87	Tewanara	c	c	c	c	Yes	a	Yes	Yes	No	No	Korba	c	41.5	0.6	0	2.4
88	Thakurkheta	c	c	c	c	Yes	a	Yes	No	No	No	Korba	c	92.7	1.3	0	0.6
89	Patrapali	c	c	c	c	Yes	a	Yes	No	No	No	Korba	c	50.6	1.4	0	2.4
90	Bundeli	c	c	c	c	Yes	Yes	Yes	No	No	No	Korba	c	100.4	63.6	0.2	919.1
91	Karumauha	c	c	c	Yes	Yes	Yes	Yes	No	No	No	Korba	c	68.8	1.8	0	2.3
92	Kerwa	c	c	c	Yes	Yes	Yes	Yes	No	No	No	Korba	c	70.8	2.2	0	2.8
93	Dhengurdih	c	c	c	Yes	Yes	b	Yes	No	No	No	Korba	c	95.2	1.3	0	3.2
94	Mudhunara	c	c	c	c	Yes	Yes	Yes	No	No	No	Korba	c	64.7	1.4	0	2.4
95	Matmar	c	c	c	c	Yes	b	Yes	No	No	No	Korba	c	35.4	1.6	0	3.4
96	Mauhar	c	c	c	c	Yes	Yes	Yes	No	No	No	Korba	c	24.5	0.8	0	1.7
97	Dumardih	b	b	Yes	Yes	Yes	a	Yes	No	No	No	Korba	b	56	1.4	0	1.6
98	Bhulsidih	b	b	Yes	Yes	Yes	Yes	Yes	No	No	No	Korba	c	0	8.6	0	247.9

Land Use use (in hectares rounded up to one decimal place)												Name of three most important commodities manufactured			Name of Village	Serial Number
							Area irrigated by source (in hectare).					First	Second	Third		
Land Under Miscellaneous Tree Crops etc.	Culturable Waste Land	Fallow lands other than current fallows	Current Fallows	Net Area Sown	Total Irrigated Land Area	Total Un-irrigated Land Area	Canals (C)	Wells/Tube-wells(W/TW)	Tanks/Lakes(T/L)	Water Falls(WF)	Others(O)	First	Second	Third		
108	109	110	111	112	113	114	115	116	117	118	119	120	121	122	2	1
3.6	20.3	71.7	2.4	237.2	2.3	237.2	0	2.3	0	0	0				Patadhi	65
0	63	6.3	34.6	222.6	2.3	222.6	0	1.3	0	0	1				Pahanda	66
0	10.4	2.7	0.4	123.9	1	123.9	0	1	0	0	0				Semipali	67
0	25.8	10.1	10.2	876	16.8	878.4	0	2	13.3	0	1.5				Tilkeja	68
0	5.9	2.8	3.7	236.8	3.7	251.3	0.8	2	0	0	0.8				Bagbuda	69
0	0.2	1.1	1.1	169.5	2	179.8	0	1.4	0	0	0.6				Masan	70
0	8	16.4	4.8	255	6.9	256.6	0	2.2	3	0	1.7				Kukricholi	71
0	8.3	3.9	2.4	165.6	5.1	167.3	0	10	22	0	6.1				Saraidih	72
0	29.7	19.6	7.3	163.1	10.2	180	0	10.2	0	0	0				Karmandi	73
0	10.4	19.5	12.6	124.8	9.1	126.1	0	0	0	0	9.1				Kaldamar	74
0	68.5	15.1	2.8	222.8	10.8	222.8	0	4.4	0	0	6.4				Chakamar	75
0	66.3	68.2	8.1	285.8	5.8	285.8	0	4.3	0	0	1.5				Chitapali	76
0	12.8	3	2.3	416.6	14.4	424.2	0	0	0	0	14.4				Dhongdraha	77
0	50.6	14.6	1.1	222.9	22.8	188.8	0	22.8	0	0	0				Bendarkona	78
0	0.3	6.6	9.6	125.1	5.8	128.3	0	5.8	0	0	0				Bhelwatar	79
0	25	1.1	3.4	407.5	83.9	354.5	76.5	7.4	0	0	0				Bhaisma	80
0	8	11.2	2.1	288.4	10.4	309	0	0	0	0	10.4				Sakdukalan	81
0	11.4	7.7	1.2	197.6	6.9	196.6	0	6.9	0	0	0				Hathimud	82
0	0	2.4	2.8	93.2	5.8	95.4	0	0	0	0	5.8				Anchimar	83
0	1.7	0.4	3.8	28	4.1	28	0	0	0	0	4.1				Chhuidhoda	84
0	56.8	28.2	29.2	511.7	21.7	511.7	0	4.2	0.4	0	17.1				Korkoma	85
0	17.9	8.2	0.6	76.6	5.3	81.9	0	0.7	0	0	4.6				Godma	86
0	1.6	3.8	3.3	87.9	1.8	141.2	0	0.4	0	0	1.4				Tewanara	87
0	1.8	3.1	3.1	42.7	3.9	46.6	0	0.2	0	0	3.6				Thakurkheta	88
0	17.9	8.2	0.6	76.6	5.3	81.9	0	0.7	0	0	4.6				Patrapali	89
0	67.3	37.8	19.9	216.2	17.8	216.2	0	1.5	1.1	0	15.2				Bundeli	90
0	1.9	8.3	2	118.9	2	118.9	0	0.4	0	0	1.6				Karumauha	91
0	3	3	2.2	67	6.7	67	0	1.2	1	0	4.5				Kerwa	92
0	6.2	8.6	1.5	83.7	3.8	80.7	0	0.4	0	0	3.4				Dhengurdih	93
0	5.5	4.4	8	97.4	6	103.4	0	0.3	0	0	5.6				Mudhunara	94
0	7.2	15.7	2.2	72.4	7.2	72.4	0	0	2.5	0	4.7				Matmar	95
0	3.5	4.1	6.3	72.8	3.1	75.9	0	0.9	0	0	2.2				Mauhar	96
0	15.3	13.7	4.6	81.8	3.1	84.9	0	0.2	0	0	2.9				Dumardih	97
0	14.2	12.1	9.1	90.9	5.6	96.6	0	0.6	0	0	5				Bhulsidih	98

Sr.No.	Name village	Location code no.	Total area of the village (in hectares rounded up to one decimal place)	Total population (2011 census)	Number of households (2011 census)	Number of educational amenities available. (If not available within the village , the distance range code viz; a for < 5 Kms, b for 5-10 Kms and c for 10+ kms of nearest place where facility is available is given).													
						Pre-Primary school (PP)	Primary school (P)	Middle school (M)	Secondary School (S)	Senior Secondary school (SS)	Degree college of arts science & commerce (ASC)	Engineering college(EC)	Medical college (MC)	Management institute (MI)	Polytechnic (Pt)	Vocational training school /ITI	Non-formal training centre (NFTC)	Special school for disabled (SSD)	Others (specify)
1	2	3	4	5	6	7	8	9	10	11	12	13	14	15	16	17	18	19	20
99	Kesala	436375	1829.9	776	209	c	1	b	b	b	c	c	c	c	c	c	c	c	c
100	Amaldiha	436376	226.2	1094	283	c	4	l	b	b	c	c	c	c	c	c	c	c	c
101	Along	436377	631.5	487	111	c	1	a	c	c	c	c	c	c	c	c	c	c	c
102	Gurma	436378	3581.6	1688	447	c	3	l	b	b	c	c	c	c	c	c	c	c	c
103	Chirra	436379	1790.3	1322	336	c	2	l	c	c	c	c	c	c	c	c	c	c	c
104	Chirhut	436380	304.8	429	112	c	1	a	a	a	c	c	c	c	c	c	c	c	c
105	Dhengurdih	436381	322.8	254	65	c	1	b	b	b	c	c	c	c	c	c	c	c	c
106	Balsengha	436382	153.7	243	63	c	1	b	c	c	c	c	c	c	c	c	c	c	c
107	Simkeda	436383	1414.7	1082	266	c	3	l	b	b	c	c	c	c	c	c	c	c	c
108	Labed	436384	1972.5	1300	369	c	2	l	c	c	c	c	c	c	c	c	c	c	c
109	Syang	436385	1091.8	892	217	c	2	l	l	l	c	c	c	c	c	c	c	c	c
110	Thengrimar	436386	119.9	480	123	c	1	b	c	c	c	c	c	c	c	c	c	c	c
111	Malikachhar	436387	60.3	186	46	c	1	c	c	c	c	c	c	c	c	c	c	c	c
112	Sarsadewa	436388	75.2	154	36	c	1	a	a	a	c	c	c	c	c	c	c	c	c
113	Barpali	436389	2839.3	3070	721		5	l	l	b	c	c	c	c	c	c	c	c	c
114	Fulsari	436390	1851.6	1154	273		2	l	b	c	c	c	c	c	c	c	c	c	c
115	Doomardih	436391	303.9	358	101		1	b	c	c	c	c	c						
116	Basin	436392	1130	1037	267		2	b	c	c						c			
117	Kolga	436393	1685.8	1023	270		1		b	b	c	c	c	c	c	c	c	c	c
118	Solwa	436394	1357.7	1235	318		1	l	c	c	c	c	c	c	a	c	c	c	c
119	Gidhkuwari	436395	1339	896	215	c	1	l	b	c	c		c		c	c			
120	Samarkana	436396	129.8	557	150		2	a	b	c	c	c	c	c	c	c	c	c	c
121	Girari	436397	310.3	759	188		1	a	b	c	c		c		c	c			
122	Chachiya	436398	1592.3	2335	579		4	l	b	b	c	c	c		c	b			c
123	Madanpur	436399	1486.8	1778	382		2	l	l	l	c					c			
124	Geraon	436400	2821.9	1101	276		3	c	c	c	c	c	c		c				
125	Batati	436401	1439.8	831	202		2	b	b	b	c	c	c	c	c	c			
126	Kerachhar	436402	811.7	1078	259		1	b	b	b	b	b	b		c	c			c
127	Darga	436403	192.4	703	201		1	b	c	c	b	c			c	c			
128	Pasarkhet	436404	969.2	883	225	c	3	a	a	c	c	c	c		c	c			
129	Dhaurabhatha	436405	124.3	595	142	c	1	b	b	b	c	c	c	c	c	c			c
130	Katkona	436406	1917.6	1295	260	c	2	a	b	b	c	c	c	c	c	c			
131	Kudmura	436407	1379.4	1557	357	c	1	l	l	l	l	c	c	c	c	c			c
132	Jilga	436408	1867.6	2557	675	c	4	l	b	b	c	c	c	c	c	c			

Number of Medical Amenities available. (If not available within the village, the distance range code viz; a for < 5 Kms, b for 5-10 Kms and c for 10+ kms of nearest place where facility is available is given).										Number of Non-Government Medical Amenities available.								Availability of drinking water - Yes / No						Name village		
Community health centre (CHC)	Primary health centre (PHC)	Primary health sub centre (PHS)	Maternity and child welfare centre (MCW)	T.B. clinic (TBC)	Hospital-allopathic (HA)	Hospital-alternative medicine (HO)	Dispensary (D)	Veterinary hospital (VH)	Mobile health clinic (MHC)	Family welfare centre (FWC)	Charitable non Govt. hospital/Nursing home.	Medical practitioner with MBBS Degree	Medical practitioner with other degree	Medical practitioner with no degree	Traditional practitioner and faith healer .	Medicine Shop	Others	Tap water (Treated/Untreated)	Well water (Covered / Uncovered well)	Hand Pump	Tube wells / Bore well	Spring	River / Canal		Tank / Pond / Lake	Others
21	22	23	24	25	26	27	28	29	30	31	32	33	34	35	36	37	38	39	40	41	42	43	44	45	46	2
c	c	c	c	c	c	c	c	c	c	c	0	0	0	0	0	0	0	No	Yes	Yes	No	No	No	Yes	No	Kesala
c	c	1	c	c	c	c	b	c	c	c	0	0	0	0	0	0	0	No	Yes	Yes	No	No	Yes	Yes	No	Amaldiha
c	c	c	c	c	c	c	c	c	c	c	0	0	0	0	0	0	0	No	Yes	Yes	No	No	No	Yes	No	Along
c	c	1	c	c	c	c	b	c	c	c	0	0	0	0	0	0	0	No	Yes	Yes	No	No	No	Yes	No	Gurma
c	c	1	1	c	c	c	c	c	c	c	0	0	0	0	0	0	0	No	Yes	Yes	No	No	Yes	Yes	No	Chirra
c	c	a	1	c	c	c	a	c	c	c	0	0	0	0	0	0	0	No	Yes	Yes	No	No	No	Yes	No	Chhirhut
c	c	b	1	c	c	c	b	c	c	c	0	0	0	0	0	0	0	No	Yes	Yes	No	No	No	Yes	No	Dhengurdih
c	c	c	1	c	c	c	c	c	c	c	0	0	0	0	0	0	0	No	Yes	Yes	No	No	No	Yes	No	Balsengha
c	c	b	1	c	c	c	b	c	c	c	0	0	0	0	0	0	0	No	Yes	Yes	No	No	Yes	Yes	No	Simkeda
c	c	c	1	c	c	c	c	c	c	c	0	0	0	0	0	0	0	No	Yes	Yes	No	No	Yes	Yes	No	Labeled
c	1	1	1	c	c	c	1	c	c	c	0	0	2	3	0	0	0	No	Yes	Yes	No	No	Yes	Yes	No	Syang
c	c	b	1	c	c	c	c	c	c	c	0	0	0	0	0	0	0	No	Yes	Yes	No	No	No	Yes	No	Thengrimar
c	c	c	1	c	c	c	c	c	c	c	0	0	0	0	0	0	0	No	Yes	Yes	No	No	Yes	Yes	No	Malikachhar
c	a	c	c	c	c	c	a	c	c	c	0	0	0	0	0	0	0	No	Yes	Yes	No	No	No	Yes	No	Sarsadewa
c	b	1	c	c	c	c	b	c	c	c	0	0	0	0	0	0	0	Yes	Yes	Yes	Yes	No	Yes	Yes	No	Barpali
c	c	c	c	c	c	c	c	c	c	c	0	0	0	0	0	0	0	No	Yes	Yes	No	No	Yes	Yes	No	Fulsari
c	c	c	c	c	c	c	c	c	c	c	0	0	0	0	0	0	0	No	Yes	Yes	Yes	Yes	Yes	Yes	No	Doomardih
c	c	1	c	c	c	c	c	c	c	c	0	0	0	0	0	0	0	No	Yes	Yes	No	Yes	Yes	Yes	No	Basin
c	c	1	c	c	c	c	c	c	c	c	0	0	0	0	0	0	0	No	Yes	Yes	No	No	Yes	Yes	No	Kolga
c	c	c	c	c	c	c	c	c	c	c	0	0	0	0	0	0	0	No	Yes	Yes	No	No	Yes	Yes	No	Solwa
c	c	1	1	2	c	2	c	2	c	c	0	0	0	0	0	0	0	No	Yes	Yes	No	No	Yes	Yes	No	Gidhkuwari
c	c	c	c	c	c	c	c	c	c	c	0	0	0	0	0	0	0	No	Yes	Yes	No	No	Yes	Yes	No	Samarkana
c	c	b	1	2	c	2	c	2	c	c	0	0	0	0	0	0	0	No	Yes	Yes	No	No	Yes	Yes	No	Girari
c	b	1	c	c	c	c	b	c	c	c	0	0	0	0	0	0	0	Yes	Yes	Yes	Yes	No	No	Yes	No	Chachiya
c	c	1	c	c	1	c	c	c	c	c	0	0	0	0	2	0	0	No	Yes	Yes	Yes	No	Yes	Yes	No	Madanpur
b	b	b	b	b	c	b	c	c	c	c	0	0	0	1	0	0	0	No	Yes	Yes	Yes	No	Yes	Yes	No	Geraon
b	b	b	b	b	c	b	b	c	c	c	0	0	0	1	0	0	0	No	Yes	Yes	Yes	No	Yes	Yes	No	Batati
c	b	b	1	2	c	b	2	c	c	c	0	0	0	0	0	0	0	Yes	Yes	Yes	No	No	Yes	Yes	No	Kerakachhar
b	b	b	c	c	2	2	c	c	c	c	0	0	0	0	0	0	0	No	Yes	Yes	No	No	No	Yes	No	Darga
c	c	c	c	c	c	c	c	c	c	c	0	0	0	0	0	0	0	Yes	Yes	Yes	No	No	Yes	Yes	No	Pasarkhet
c	c	c	c	c	c	c	c	c	c	c	0	0	0	0	0	0	0	Yes	Yes	Yes	No	No	No	Yes	No	Dhaurabhatha
c	c	b	c	c	c	c	c	c	c	c	0	0	0	0	1	0	0	No	Yes	Yes	No	No	Yes	Yes	No	Katkona
c	1	1	1	c	c	c	1	c	c	c	0	0	0	0	1	0	0	Yes	Yes	Yes	No	No	Yes	Yes	No	Kudmura
c	c	b	b	c	c	c	b	c	c	c	0	0	0	0	4	0	0	Yes	Yes	Yes	No	No	Yes	Yes	No	Jilga

Sr.No.	Name village	Availability of toilet & others Yes / No				Communication and transport facilities (If amenities available code -Yes is given except for Village Pin Code ,If not available within the village , the distance range code viz; a for < 5 Kms, b for 5-10 Kms and c for 10+ kms of nearest place where facility is available is given).																
		Community toilet including bath.	Community toilet excluding bath.	Rural sanitary mart or sanitary hardware outlet available near the village.	Community bio- gas or recycle of waste for productive use.	Post office(PO)	Sub post office (SPO)	Post & Telegraph office (P&TO)	Village Pin Code	Telephones (Land lines)	Public call office (PCO)	Mobile phone coverage	Internet cafes/ Common service centre (CSC)	Private courier facility	Bus service (Public & Private)	Railway stations	Auto/Modified Autos	Taxis and Vans	Tractors	Cycle-pulled rickshaws(Manual & Machine driven)	Carts driven by animals	Sea /River ferry service
1	2	47	48	49	50	51	52	53	54	55	56	57	58	59	60	61	62	63	64	65	66	67
99	Kesala	No	No	No	No	c	a	c	491888	b	b	b	b	c		c	b	b	c		b	
100	Amaldiha	No	No	No	No	c	b	c	493526	c	c	a	c	c	Yes	c	c	c	c		Yes	
101	Along	No	No	No	No	c	a	c	495674	c	c	a	c	c		c	c	c	c		b	
102	Gurma	No	No	No	No	c	b	c	495674	c	c	a	c	c	Yes	c	c	c	c		Yes	
103	Chirra	No	No	No	No	Yes	Yes	c	495674	c	c	a	c	c	Yes	c	c	c	c		Yes	
104	Chhirhut	No	No	No	No	c	a	c	493526	c	c	a	c	c		c	c	c	c		Yes	
105	Dhengurdih	No	No	No	No	c	b	c	494010	c	c	c	c	c	Yes	c	c	c	c		b	
106	Balsengha	No	No	No	No	c	c	c	493526	c	c	c	c	c		c	c	c	c		b	
107	Simkeda	No	No	No	No	c	b	c	493526	c	c	Yes	c	c		c	c	c	c		Yes	
108	Labed	No	No	No	No	c	a	c	495674	c	c	c	c	c		c	c	c	c		Yes	Yes
109	Syang	No	No	No	No	Yes	Yes	c	493449	c	c	a	c	c	Yes	c	c	c	c		Yes	
110	Thengrimar	No	No	No	No	c	b	c	495674	c	c	c	c	c		c	c	c	c		b	
111	Malikachhar	No	No	No	No	c	c	c	494010	c	c	c	c	c		c	c	c	c		c	
112	Sarsadewa	No	No	No	No	c	a	c	494010	c	c	c	c	c		c	c	c	c		Yes	
113	Barpali	No	No	No	No	Yes	c	c	495674	Yes	b	Yes	c	c	Yes	c	c	c	Yes		Yes	
114	Fulsari	No	No	No	No	c	c	c	495674	b	c	c	c	c	Yes	c	c	c	c		Yes	
115	Doomardih	No	No	No	No	c	b	b	495674	b	b	b	c	c	Yes	c	b	b	Yes	Yes	Yes	
116	Basin	No	No	No	No	c	c	c	493229	c	c	c	c	c		c	c	c	Yes	Yes	Yes	
117	Kolga	No	No	No	No	c	c	c	493229	c	c	b	c	c		c	c	c	Yes	Yes	Yes	
118	Solwa	No	No	No	No	Yes	c	c	496118	c	c	c	c	c		c	c	c	c		Yes	
119	Gidhkuwari	No	No	No	No	c	Yes	c	495674	c	c	Yes	c	c	Yes	c	c	c	Yes	Yes	Yes	
120	Samarkana	No	No	No	No	c	c	c	495674	b	c	c	c	c	Yes	c	c	c	c		b	
121	Girari	No	No	No	No	c	a	c	495674	c	c	c	c	c		c	c	c	Yes	Yes	Yes	
122	Chachiya	No	No	No	No	Yes	c	c	495674	Yes	b	Yes	c	c	Yes	c	c	c	Yes		Yes	
123	Madanpur	No	No	No	No	c	c	c	493551	Yes	c	Yes	c	c	Yes	c	c	c	Yes	Yes	Yes	
124	Geraon	No	No	No	No	b	c	c	495674	Yes	c	c	c	c	Yes	c	Yes	Yes	Yes		Yes	
125	Batati	No	No	No	No	b	b	c	493551	c	c	Yes	c	c	Yes	c	Yes	Yes	Yes		b	
126	Kerakachhar	No	No	No	No	b	b	c	491995	Yes	b	b	c	c		c	c	c	Yes	Yes	Yes	
127	Darga	No	No	No	No	b	b	c	491995	c	c	c	c	c		c	c	c	c	Yes	b	
128	Pasarkhet	No	No	No	No	Yes	c	c	493551	a	c	c	c	c	Yes	c	c	c	c		Yes	
129	Dhaurabhatha	No	No	No	No	c	c	c	495449	a	c	c	c	c	Yes	c	c	c	c		Yes	
130	Katkona	No	No	No	No	c	c	c	495674	Yes	c	b	c	c		c	c	c	c		Yes	
131	Kudmura	No	No	No	No	Yes	c	c	495674	Yes	Yes	Yes	Yes	c	Yes	c	c	c	c		Yes	
132	Jilga	No	No	No	No	Yes	c	Yes	495674	Yes	Yes	Yes	b	c	Yes	c	Yes	Yes	Yes	Yes	Yes	Yes

Village connected to highways,village roads, banks & credit societies (If amenities available code - Yes is given, If not available within the village , the distance range code viz; a for < 5 Kms, b for 5-10 Kms and c for 10+ kms of nearest place where facility is available is given).

Availability of miscellaneous facilities (If amenities available code -Yes is given, I viz; a for < 5 Kms, b for 5-10 Kms and c for 10+ kms of nearest place where faci

68	69	70	71	72	73	74	75	76	77	78	79	80	81	82	83	84	85	86	87	88	89	90	91	Name village
Connected to national highway(NH)	Connected to state highway(SH)	Connected to major district road (MDR)	Connected to others district road	Pucca roads	Kutchcha roads	Water bounded macadam(WBM) roads	Navigable waterway (river/canal)(NW)	Footpaths (FP)	Commercial & Co-operative Banks	ATM	Agricultural Credit Societies	Self-Help Group (SHG)	Public distribution system (PDS) shop	Mandis / Regular market	Weekly Haat	Agricultural marketing society	Integrated Child Development Scheme (Nutritional Centres)	Anganwadi Centre (Nutritional Centres)	Others (Nutritional Centres)	ASHA (Accredited Social Health Activist)	Community centre with/without TV	Sports Field,	Sports Club / Recreation Centre	
c	c	c	a	a	Yes	Yes			b	c	c	a	a	c	b	b	c	Yes	Yes	Yes	c	c	c	Kesala
c	c	c	Yes	Yes	Yes				c	c	b	Yes	Yes	c	c	b	c	Yes	Yes	Yes	c	c	c	Amaldiha
c	c	c	Yes	Yes					c	c	c	Yes	a	c	a	c	c	Yes	Yes	Yes	c	c	c	Along
c	c	c	Yes	Yes	Yes				c	c	b	Yes	Yes	c	Yes	c	c	Yes	Yes	Yes	c	c	c	Gurma
c	c	c	Yes	Yes					c	c	c	Yes	Yes	c	a	c	c	Yes	Yes	Yes	c	c	c	Chirra
c	c	c	Yes	Yes					c	c	a	Yes	a	c	b	a	c	Yes	Yes	Yes	c	c	c	Chirhut
c	c	c	Yes	Yes	Yes				c	c	c	Yes	b	c	b	c	c	Yes	Yes	b	c	c	c	Dhengurdih
c	c	c	c	c	b	b	Yes		c	c	c	Yes	b	c	c	c	c	Yes	Yes	Yes	c	c	c	Balsengha
c	c	c	c	c	Yes	Yes			c	c	b	Yes	Yes	c	b	c	c	Yes	Yes	Yes	c	c	c	Simkeda
c	c	b	Yes	Yes	Yes	Yes			c	c	c	Yes	Yes	c	b	c	c	Yes	Yes	Yes	c	c	c	Labad
c	c	c	Yes	Yes	Yes	Yes			c	c	Yes	Yes	Yes	c	b	c	c	Yes	Yes	Yes	c	Yes	c	Syang
c	c	c	Yes	Yes	Yes	Yes			c	c	c	Yes	b	c	b	c	c	Yes	Yes	Yes	c	c	c	Thengrimar
c	c	c	c	c	c		Yes		c	c	c	Yes	c	c	c	c	c	Yes	Yes	Yes	c	c	c	Malikachhar
c	c	c	Yes	Yes	a				c	c	a	Yes	a	c	b	a	c	Yes	Yes	Yes	c	c	c	Sarsadewa
c	b	b	Yes	Yes	Yes				c	c	Yes	Yes	Yes	c	a	c	c	Yes	Yes	Yes	c	Yes	c	Barpali
c	c	c	Yes	Yes	Yes				c	c	b	Yes	Yes	c	a	c	c	c	Yes	Yes	Yes	c	c	Fulsari
c	Yes	c	c	Yes	Yes	Yes	Yes		c	c	b	Yes	Yes	Yes	Yes	Yes	Yes	Yes	Yes	Yes	Yes	Yes	c	Doomardih
c	c	b	b	Yes	Yes	Yes			c	c	c	a	b	Yes	a	Yes	Yes	Yes	Yes	Yes	Yes	Yes	Yes	Basin
c	c	c	Yes	Yes					c	c	c	c	Yes	c	c	c	c	Yes	Yes	Yes	c	c	c	Kolga
a	c	c	b	Yes					c	c	c	c	Yes	c	Yes	c	c	Yes	Yes	Yes	c	c	c	Solwa
c	c	c	Yes	Yes	Yes				c	c	c	Yes	a	Yes	Yes	b	Yes	Yes	Yes	Yes	Yes	Yes	Yes	Gidhkuwari
c	c	c	Yes	Yes	Yes				c	c	b	Yes	a	c	b	c	c	Yes	Yes	Yes	c	c	c	Samarkana
c	c	c	Yes	Yes	Yes	Yes			c	c	b	Yes	Yes	Yes	Yes	Yes	Yes	Yes	Yes	Yes	Yes	Yes	Yes	Girari
c	Yes	Yes	Yes	Yes	Yes				c	c	c	Yes	Yes	c	Yes	c	c	Yes	Yes	Yes	c	c	c	Chachiya
c	c	Yes	Yes	Yes	Yes	Yes			c	c	c	Yes	Yes	c	b	c	c	Yes	Yes	Yes	Yes	Yes	Yes	Madanpur
c	c	Yes	Yes	Yes	Yes	Yes			c	c	c	Yes	Yes	c	b	c	c	Yes	Yes	Yes	c	c	c	Geraon
c	c	Yes	Yes	Yes	Yes	Yes			b	c	b	Yes	Yes	c	b	c	c	Yes	Yes	Yes	c	c	c	Batati
c	c	b	Yes	Yes	Yes				b	c	b	Yes	Yes	Yes	b	Yes	Yes	Yes	Yes	Yes	c	Yes	Yes	Kerakachhar
c	c	c	Yes	Yes	Yes				c	c	c	c	b	Yes	b	Yes	Yes	Yes	Yes	Yes	Yes	Yes	Yes	Darga
c	c	c	Yes	Yes	Yes	c			c	c	c	Yes	Yes	c	Yes	c	c	Yes	Yes	Yes	c	c	c	Pasarkhet
c	c	c	Yes	Yes	Yes	c	c		c	c	c	Yes	a	c	a	c	c	Yes	Yes	Yes	c	c	c	Dhaurabhatha
c	c	c	c	Yes	Yes				b	c	c	c	Yes	c	b	c	c	Yes	Yes	Yes	c	b	c	Katkona
c	c	c	Yes	Yes	Yes	Yes	Yes		c	c	c	Yes	Yes	Yes	c	Yes	c	Yes	Yes	Yes	c	Yes	c	Kudmura
c	c	b	Yes	Yes	Yes	Yes			b	c	c	Yes	Yes	b	b	c	c	Yes	Yes	Yes	Yes	Yes	c	Jilga

f not available within the village , the distance range code
 ility is available is given).

Availability of
 electricity
 (Yes/No)

Nearest Town

Area under different types of land

1	2	92	93	94	95	96	97	98	99	100	101	102	103	104	105	106	107
Name village	Cinema / Video Hall	Public Library	Public Reading Room	Newspaper Supply	Assembly Polling station	Birth & Death Registration Office	Power Supply for Domestic Use (ED)	Power Supply for Agricultural Use (EAG)	Power Supply for Commercial Use (EC)	Power Supply for All Uses (EA)	Name	Distance range code i.e. a for < 5 Kms, b for 5-10 Kms and c for 10+ kms .	Forests	Area under Non-agricultural Uses	Barren and Un-cultivable land	Permanent Pastures and Other Grazing Lands	
99	Kesala	c	c	c	Yes	Yes	a	Yes	No	No	No	Korba	c	1664.8	26.7	0	12.1
100	Amaldiha	c	c	c	c	Yes	Yes	No	No	No	Yes	Korba	c	15	1.6	30.3	23.3
101	Along	c	c	c	c	a	Yes	No	No	No	Yes	Korba	c	421.3	3.3	0.1	30.2
102	Gurma	c	c	c	c	Yes	Yes	No	No	No	Yes	Korba	c	1845	7.2	149.2	1055.1
103	Chirra	c	c	c	c	Yes	Yes	No	No	No	Yes	Korba	c	1267.3	2.5	6.3	24.8
104	Chhirhut	c	c	c	c	Yes	a	Yes	No	No	No	Korba	c	0	2	52.2	156.4
105	Dhengurdih	c	c	c	c	Yes	b	No	No	No	Yes	Korba	c	252.2	2.2	8.1	7.2
106	Balsengha	c	c	c	c	Yes	b	No	No	No	No	Korba	c	102.1	0.6	0	1.5
107	Simkeda	c	c	c	c	Yes	Yes	No	No	No	Yes	Korba	c	1096.2	5	6.1	52
108	Labed	c	c	c	c	Yes	Yes	No	No	No	Yes	Korba	c	1488.2	2.8	32	66.8
109	Syang	c	c	c	Yes	Yes	Yes	No	No	No	Yes	Korba	c	638	1.9	190.3	19.4
110	Thengrimar	c	c	b	c	b	b	No	No	No	Yes	Korba	c	32	0.8	0.1	0
111	Malikachhar	c	c	c	c	a	c	No	No	No	Yes	Korba	c	37.3	0.4	0	0
112	Sarsadewa	c	c	c	c	a	a	No	No	No	No	Korba	c	0	0	0	41.5
113	Barpali	c	c	Yes	Yes	Yes	Yes	No	No	No	Yes	Korba	c	1943.2	54.7	0.1	89.1
114	Fulsari	c	c	Yes	Yes	Yes	Yes	Yes	Yes	No	No	Korba	c	1571.9	25.4	0	10.9
115	Doomardih	c	c	c	Yes	Yes	b	No	No	No	No	Korba	c	173.9	8.1	0	4.6
116	Basin	Yes	Yes	Yes	Yes	Yes	Yes	Yes	No	No	No	Barpali	b	476.2	12	0	327.9
117	Kolga	c	c	Yes	c	Yes	Yes	Yes	Yes	No	No	Korba	c	1375.2	27.5	0	14.2
118	Solwa	c	c	Yes	c	Yes	Yes	Yes	Yes	No	No	Korba	c	921.2	37.3	6.1	13.8
119	Gidhkuwari	Yes	Yes	Yes	Yes	Yes	a	No	No	No	Yes	Korba	c	917.8	8.2	0	93
120	Samarkana	c	c	Yes	c	Yes	a	Yes	No	No	No	Korba	c	36.3	1.8	0	1.2
121	Girari	Yes	Yes	Yes	Yes	Yes	Yes	Yes	No	No	No	Korba	c	106.3	4.8	0	1
122	Chachiya	c	c	Yes	Yes	Yes	Yes	Yes	No	No	No	Korba	c	1024.7	38.2	0.2	26.5
123	Madanpur	Yes	Yes	Yes	Yes	Yes	Yes	Yes	No	No	No	Korba	c	745.6	40.4	322.9	25.2
124	Geraon	c	c	Yes	Yes	Yes	Yes	Yes	Yes	No	No	Korba	c	2232.5	59.2	1.2	29.3
125	Batati	c	c	Yes	Yes	Yes	Yes	Yes	Yes	No	No	Korba	c	233.9	23.9	907.1	31.9
126	Kerakachhar	Yes	Yes	Yes	Yes	Yes	Yes	Yes	No	No	No	Korba	c	540.6	14.8	0	34
127	Darga	Yes	Yes	Yes	Yes	Yes	Yes	Yes	No	No	No	Korba	c	23.4	2.5	0	1.5
128	Pasarkhet	c	c	c	Yes	Yes	Yes	Yes	No	No	No	Korba	c	780	21.6	0.6	11.7
129	Dhaurabhatha	c	c	Yes	Yes	Yes	Yes	Yes	No	No	No	Korba	c	18	4.8	0	0
130	Katkona	c	c	c	Yes	Yes	Yes	Yes	No	No	No	Korba	c	941.6	51.2	0	573.9
131	Kudmura	c	Yes	Yes	Yes	Yes	Yes	Yes	No	No	No	Korba	c	870.9	62.4	0	11.4
132	Jilga	c	Yes	Yes	Yes	Yes	Yes	Yes	No	No	No	Korba	c	665.4	98	0.4	290.1

Land Use use (in hectares rounded up to one decimal place)											Name of three most important commodities manufactured			Name of Village	Serial Number	
Land Under Miscellaneous Tree Crops etc.	Culturable Waste Land	Fallow lands other than current fallows	Current Fallows	Net Area Sown	Total Irrigated Land Area	Total Un-irrigated Land Area	Canals (C)	Wells/Tube-wells(W/TW)	Tanks/Lakes(T/L)	Water Falls(WF)	Others(O)	First	Second			Third
108	109	110	111	112	113	114	115	116	117	118	119	120	121	122	2	1
0	2.3	6.8	2.8	114.4	6	120.4	0	0.8	0	0	5.2				Kesala	99
0	6	1	5.6	143.4	7.1	151.1	0	0	0	0	7.1				Amaldiha	100
0	11.5	5.2	10.8	149.1	2.6	151	0	0	0	0	2.6				Along	101
0	36.5	42.4	43.8	402.3	13	410	0	0.4	0	0	12.6				Gurma	102
0	41.7	34.1	34.9	378.8	13.9	392.7	0	0	0	0	13.9				Chirra	103
0	2.1	2.4	11.6	78.1	3	81.1	0	0.2	0	0	2.8				Chhirhut	104
0	0.5	1.4	7.2	44	3.5	47.4	0	0	0	0	3.5				Dhengurdih	105
0	1.6	0	0.1	47.9	2.5	50.5	0	0	0	0	2.5				Balsengha	106
0	12.3	2.3	8.1	232.7	12.3	245	0	0	0	0	12.3				Simkeda	107
0	31.3	5.5	5.4	340.4	22.3	362.7	0	0.1	0	0	22.2				Labed	108
0	0.8	10.3	49.2	181.7	5.1	186.8	0	0.1	0	0	5				Syang	109
0	0.2	0.6	3	83.3	1.7	85	0	0	0	0	1.7				Thengrimar	110
0	0.6	0.4	0.3	21.3	1	22.3	0	0	0	0	1				Malikachhar	111
0	0	0.9	4.1	28.7	3	31.6	0	0.1	0	0	2.9				Sarsadewa	112
0	53.6	21	15	662.6	11.4	654.6	0	11.4	0	0	0				Barpali	113
0	5	10.6	15.2	212.7	13	203.8	0	13	0	0	0				Fulsari	114
0	4.8	7.6	11.2	93.7	2.4	95.2	0	2.4	0	0	0				Doomardih	115
0	4.6	12.6	7.2	289.5	18.5	288.6	0	18.5	0	0	0				Basin	116
0	20.2	32.5	24.6	191.6	8.2	198.4	0	8.2	0	0	0				Kolga	117
0	30.4	1.1	0.5	347.3	25.8	323.4	0	25.8	0	0	0				Solwa	118
0	15.2	14.6	16	274.2	12.9	281.5	0	12.9	0	0	0				Gidhkuwari	119
0	4.4	4.3	4.3	77.4	13.7	66.1	0	13.7	0	0	0				Samarkana	120
0	4.2	0	0	193.9	5	194	0	5	0	0	0				Girari	121
0	11.5	40.2	27.9	423.1	18.3	434.5	0	18.3	0	0	0				Chachiya	122
0	24.9	16.8	24.4	286.5	1.1	386.5	0	1.1	0	0	0				Madanpur	123
0	42.9	50.7	31.1	374.9	7.1	377.1	0	6.1	0	0	1				Geraon	124
0	19.5	12.4	10.7	200.4	6.5	145.9	0	6.5	0	0	0				Batati	125
0	7.2	5.5	6.7	202.9	7	207.4	0	7	0	0	0				Kerakachhar	126
0	11.9	16.6	16.6	120	3.1	122.9	0	3.1	0	0	0				Darga	127
0	3.1	8.5	8.1	135.7	2.4	133.3	0	2.4	0	0	0				Pasarkhet	128
0	5.2	3.2	1.7	91.4	2.2	89.7	0	2.2	0	0	0				Dhaurabhatha	129
0	60.9	20.8	14	255.1	15.2	270.3	0	0	0	0	15.2				Katkona	130
0	58	18.6	27.8	330.2	4.2	334.2	0	0.4	0	0	3.8				Kudmura	131
0	61.2	39	13.5	700	19.4	719.8	0	3.7	0	0	15.7				Jilga	132

Sr.No.	Name village	Location code no.	Total area of the village (in hectares rounded up to one decimal place)	Total population (2011 census)	Number of households (2011 census)	Number of educational amenities available. (If not available within the village , the distance range code viz; a for < 5 Kms, b for 5-10 Kms and c for 10+ kms of nearest place where facility is available is given).													
						Pre-Primary school (PP)	Primary school (P)	Middle school (M)	Secondary School (S)	Senior Secondary school (SS)	Degree college of arts science & commerce (ASC)	Engineering college(EC)	Medical college (MC)	Management institute (MI)	Polytechnic (Pt)	Vocational training school /ITI	Non-formal training centre (NFTC)	Special school for disabled (SSD)	Others (specify)
1	2	3	4	5	6	7	8	9	10	11	12	13	14	15	16	17	18	19	20
133	Taulipali	436409	638.6	989	219	c	2	a	b	b	c	c	c	c	c	c		c	
134	Taraimardih	436410	82.6	347	85	c	2	b	b		c	c	c	c	c	c		c	
Block T O T A L :			78615.8	133033	32759	6	243	65	14	9	1	0	1	0	1	1	1	0	0

Number of Medical Amenities available. (If not available within the village , the distance range code viz; a for < 5 Kms, b for 5-10 Kms and c for 10+ kms of nearest place where facility is available is given).											Number of Non-Government Medical Amenities available.							Availability of drinking water - Yes / No								
21	22	23	24	25	26	27	28	29	30	31	32	33	34	35	36	37	38	39	40	41	42	43	44	45	46	
Community health centre (CHC)	Primary health centre (PHC)	Primary health sub centre (PHS)	Maternity and child welfare centre (MCW)	T.B. clinic (TBC)	Hospital-allopathic (HA)	Hospital-alternative medicine (HO)	Dispensary (D)	Veterinary hospital (VH)	Mobile health clinic (MHC)	Family welfare centre (FWC)	Charitable non Govt. hospital/Nursing home.	Medical practitioner with MBBS Degree	Medical practitioner with other degree	Medical practitioner with no degree	Traditional practitioner and faith healer .	Medicine Shop	Others	Tap water (Treated/Untreated)	Well water (Covered / Uncovered well)	Hand Pump	Tube wells / Bore well	Spring	River / Canal	Tank / Pond / Lake	Others	Name village
c	c	b	c	c	c	c	b	b	c	0	0	0	0	0	0	0	0	No	Yes	Yes	No	No	No	Yes	No	Taulipali
c	c	c	c	c	c	c	c	c	c	0	0	0	0	0	0	0	0	No	Yes	Yes	No	No	No	Yes	No	Taraimardih
0	8	39	20	7	0	4	10	7	9	0	1	7	14	24	27	7	0	30	128	129	18	5	68	116	0	Block T O T A L :

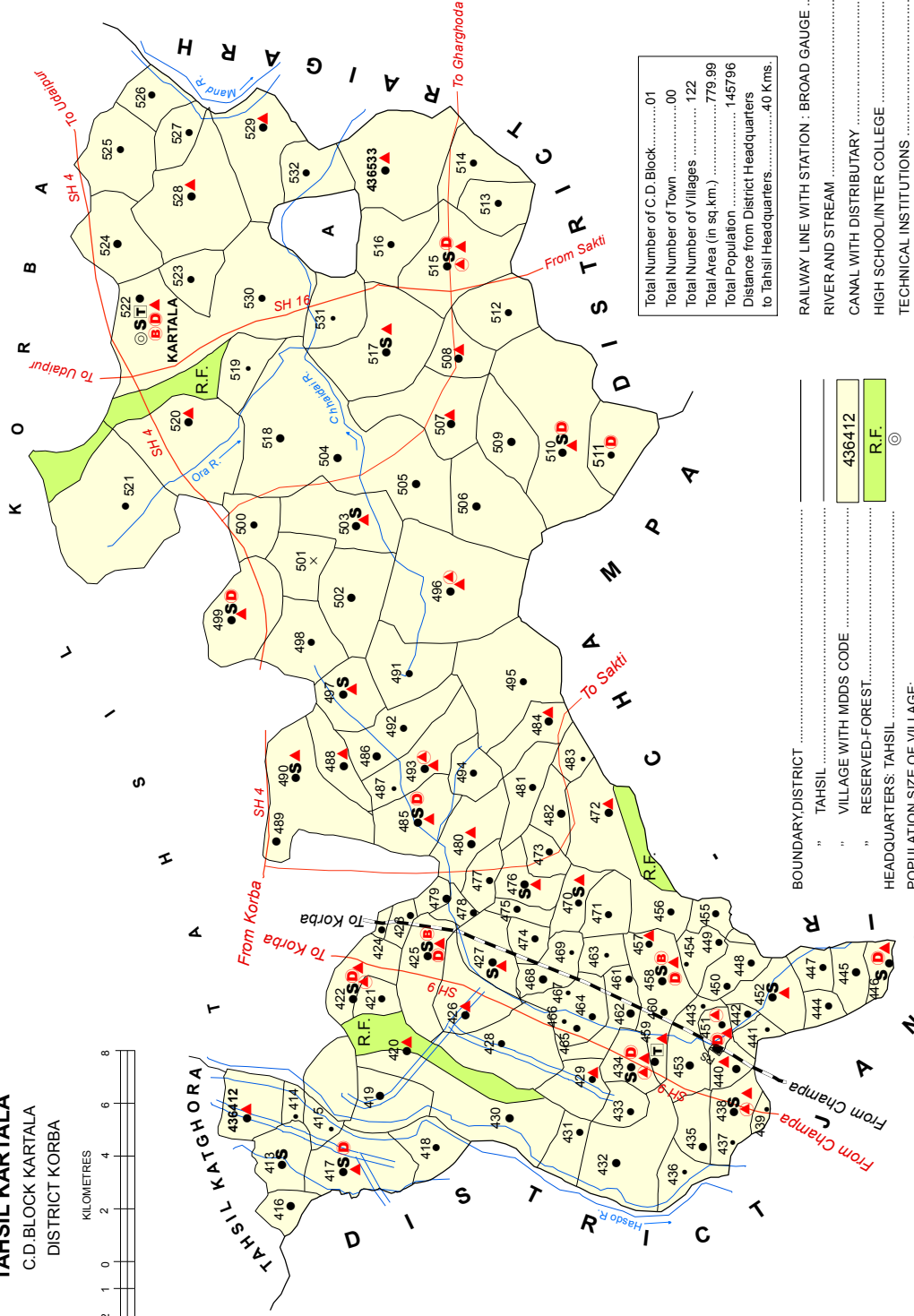
Sr.No.	Name village	Availability of toilet & others Yes / No				Communication and transport facilities (If amenities available code -Yes is given except for Village Pin Code ,If not available within the village , the distance range code viz; a for < 5 Kms, b for 5-10 Kms and c for 10+ kms of nearest place where facility is available is given).																
		Community toilet including bath.	Community toilet excluding bath.	Rural sanitary mart or sanitary hardware outlet available near the village.	Community bio- gas or recycle of waste for productive use.	Post office(PO)	Sub post office (SPO)	Post & Telegraph office (P&TO)	Village Pin Code	Telephones (Land lines)	Public call office (PCO)	Mobile phone coverage	Internet cafes/ Common service centre (CSC)	Private courier facility	Bus service (Public & Private)	Railway stations	Auto/Modified Autos	Taxis and Vans	Tractors	Cycle-pulled rickshaws(Manual & Machine driven)	Carts driven by animals	Sea /River ferry service
1	2	47	48	49	50	51	52	53	54	55	56	57	58	59	60	61	62	63	64	65	66	67
133	Taulipali	No	No	No	No	c	c	c	495674	Yes	b	b	c	c	Yes	c	c	c	c		b	
134	Taraimardih	No	No	No	No	c	c	c	496118	c	c	c	c	c		c	c	c	c		b	
Block T O T A L :		0	0	2	0	14	9	1	129	21	6	34	2	0	58	1	17	18	31	12	70	6

Village connected to highways,village roads, banks & credit societies (If amenities available code - Yes is given, If not available within the village , the distance range code viz; a for < 5 Kms, b for 5-10 Kms and c for 10+ kms of nearest place where facility is available is given).													Availability of miscellaneous facilities (If amenities available code -Yes is given, I viz; a for < 5 Kms, b for 5-10 Kms and c for 10+ kms of nearest place where faci												
68	69	70	71	72	73	74	75	76	77	78	79	80	81	82	83	84	85	86	87	88	89	90	91		
Connected to national highway(NH)	Connected to state highway(SH)	Connected to major district road (MDR)	Connected to others district road	Pucca roads	Kutchcha roads	Water bounded macadam(WBM) roads	Navigable waterway (river/canal)(NW)	Footpaths (FP)	Commercial & Co-operative Banks	ATM	Agricultural Credit Societies	Self-Help Group (SHG)	Public distribution system (PDS) shop	Mandis / Regular market	Weekly Haat	Agricultural marketing society	Integrated Child Development Scheme (Nutritional Centres)	Anganwadi Centre (Nutritional Centres)	Others (Nutritional Centres)	ASHA (Accredited Social Health Activist)	Community centre with/without TV	Sports Field,	Sports Club / Recreation Centre	Name village	
c	c	Yes	c	Yes	Yes				c	c	c	c	Yes	c	a	c	c	Yes	Yes	Yes	c	Yes	c	Taulipali	
c	c	c	a	a	Yes				c	c	c	Yes	c	c	c	c	c	Yes	Yes	Yes	c	Yes	c	Taraimardih	
4	9	25	85	83	116	75	13	2	2	2	5	120	74	8	22	8	9	127	129	125	13	36	7	Block T O T A L :	

f not available within the village , the distance range code ility is available is given).											Availability of electricity (Yes/No)		Nearest Town		Area under different types of land			
1	2	92	93	94	95	96	97	98	99	100	101	102	103	104	105	106	107	
	Name village	Cinema / Video Hall	Public Library	Public Reading Room	Newspaper Supply	Assembly Polling station	Birth & Death Registration Office	Power Supply for Domestic Use (ED)	Power Supply for Agricultural Use (EAG)	Power Supply for Commercial Use (EC)	Power Supply for All Uses (EA)	Name	Distance range code i.e. a for < 5 Kms, b for 5-10 Kms and c for 10+ kms .	Forests	Area under Non-agricultural Uses	Barren and Un-cultivable land	Permanent Pastures and Other Grazing Lands	
133	Taulipali	c	c	c	Yes	Yes	Yes	Yes	No	No	No	Korba	c	280.8	7	0	23.8	
134	Taraimardih	c	c	c	Yes	c	Yes	Yes	No	No	No	Korba	c	18.6	0.8	0	3.4	
Block T O T A L :		6	15	41	64	110	88	62	11	0	42	0	0	42143.3	3416.2	2706.7	5641	

Land Use use (in hectares rounded up to one decimal place)													Area irrigated by source (in hectare).			Name of three most important commodities manufactured			Name of Village	Serial Number
Land Under Miscellaneous Tree Crops etc.	Culturable Waste Land	Fallow lands other than current fallows	Current Fallows	Net Area Sown	Total Irrigated Land Area	Total Un-irrigated Land Area	Canals (C)	Wells/Tube-wells(W/TW)	Tanks/Lakes(T/L)	Water Falls(WF)	Others(O)	First	Second	Third						
108	109	110	111	112	113	114	115	116	117	118	119	120	121	122	2	1				
0	25.2	14.3	7.8	279.9	2.6	283.5	0	0.6	0	0	2	Taulipali			133					
0	6.3	3.2	1.5	48.7	0.4	49.2	0	0	0	0	0.4	Taraimardih			134					
7.8	1871.4	1703.1	1035.4	20091.1	734.1	22225.6	77.3	327.2	50.7	0.4	Block T O T A L :									

INDIA
 CHHATTISGARH
TAHSIL KARTALA
 C.D.BLOCK KARTALA
 DISTRICT KORBA



Total Number of C.D. Block	01
Total Number of Town	00
Total Number of Villages	122
Total Area (in sq.km.)	779.99
Total Population	145796
Distance from District Headquarters to Tahsil Headquarters	40 Kms.

- RAILWAY LINE WITH STATION : BROAD GAUGE
- RIVER AND STREAM
- CANAL WITH DISTRIBUTARY
- HIGH SCHOOL/INTER COLLEGE
- TECHNICAL INSTITUTIONS
- BANK
- DISPENSARY
- PRIMARY HEALTH CENTER
- OTHER MEDICAL SERVICES

- BOUNDARY/DISTRICT
- TAHSIL
- VILLAGE WITH MDDS CODE
- RESERVED-FOREST
- HEADQUARTERS: TAHSIL
- POPULATION SIZE OF VILLAGE:
 - 200 - 499
 - 500 - 999
 - 1000 - 4999
 - UNINHABITED VILLAGES WITH MDDS CODE
 - STATE HIGHWAY
 - IMPORTANT METALLED ROADS

**A - PART OF TAHSIL UDAIPUR
 DHARMJAIGARH, DISTRICT RAIGARH.**
 Tahsil Headquarters is also the C.D. block Headquarters.
 C.D. Block Boundary of Kartala is Co-terminus with Tahsil boundary.

Alphabetical list of Villages alongwith location code 2001 and 2011

Serial No.	Name of Village	2011 Census MDDS Code Number	2001 Location Code Number
1	2	3	4
Name of CD Block: KARTALA (0046)			
Name of Sub-Dist: Kartala (0005)			
1	Amaldiha	436444	00530700
2	Aurai	436491	00535400
3	Badhvabatha	436424	00528700
4	Badmar	436530	00539300
5	Bagdar	436436	00529900
6	Baigapali	436414	00527700
7	Bandhapali	436504	00536700
8	Banjari	436466	00532900
9	Barkonha	436514	00537700
10	Barpali	436425	00528800
11	Beharchuwa	436510	00537300
12	Bhada	436415	00527800
13	Bhaisamuda	436419	00528200
14	Bhavarkhol	436471	00533400
15	Bhelvagudi	436469	00533200
16	Bijhkot	436512	00537500
17	Birtarai	436429	00529200
18	Bodajhap	436501	00536400
19	Bofarada	436511	00537400
20	Botali	436517	00538000
21	Budhiyapali	436457	00532000
22	Chainpur	436508	00537100
23	Champa	436524	00538700
24	Charmar	436532	00539500
25	Chhatapath	436481	00534400
26	Chhuiha	436455	00531800
27	Chicholi	436432	00529500
28	Chiknipali	436493	00535600
29	Chorbhatti	436528	00539100
30	Dadarkalan	436488	00535100
31	Damkhancha	436474	00533700
32	Darrabhata	436441	00530400
33	Devlapath	436435	00529800
34	Dhamnagudi	436473	00533600
35	Dhandhani	436421	00528400
36	Dhinara	436505	00536800
37	Dhitori	436449	00531200
38	Dhodhatarai	436480	00534300
39	Dongaama	436498	00536100
40	Faraswani	436438	00530100

Serial No.	Name of Village	2011 Census MDDS Code Number	2001 Location Code Number
1	2	3	4
41	Fatteganj	436497	00536000
42	Gadapali	436477	00534000
43	Ganiyari	436492	00535500
44	Ghataduvari	436468	00533100
45	Gidhuri	436490	00535300
46	Gitari	436431	00529400
47	Gumiya	436416	00527900
48	Jamnipali	436453	00531600
49	Jampani	436482	00534500
50	Jarve	436427	00529000
51	Jogipali	436418	00528100
52	Jogipali	436516	00537900
53	Junwani	436489	00535200
54	Kachhar	436527	00539000
55	Kachora	436433	00529600
56	Kalgamar	436525	00538800
57	Kanki	436417	00528000
58	Kanshipani	436483	00534600
59	Kapupahri	436487	00535000
60	Karainara	436470	00533300
61	Karrapali	436448	00531100
62	Kartala	436522	00538500
63	Kathrimal	436413	00527600
64	Kerakachhar	436496	00535900
65	Kervaduvari	436502	00536500
66	Kharhari	436428	00529100
67	Kharharkuda	436467	00533000
68	Kharwani	436451	00531400
69	Khutakuda	436509	00537200
70	Koi	436521	00538400
71	Kothari	436434	00529700
72	Kotmer	436520	00538300
73	Kurudih	436460	00532300
74	Labed	436484	00534700
75	Limdih	436486	00534900
76	Limgaon	436454	00531700
77	Mahora	436430	00529300
78	Mahuwadih	436443	00530600
79	Makundpur	436461	00532400
80	Manvani	436529	00539200
81	Navalpur	436465	00532800
82	Navapara	436447	00531000
83	Navapara	436478	00534100

VILLAGE AND TOWN DIRECTORY

Serial No.	Name of Village	2011 Census MDDS Code Number	2001 Location Code Number
1	2	3	4
84	Nawapara	436462	00532500
85	Nawapara	436507	00537000
86	Nonbirra	436499	00536200
87	Nondarha	436533	00539600
88	Pachpedi	436459	00532200
89	Pahadgaon	436456	00531900
90	Pakariya	436479	00534200
91	Patiyapali	436476	00533900
92	Patrapali	436513	00537600
93	Phuljhar	436437	00530000
94	Pidiya	436518	00538100
95	Purena	436426	00528900
96	Rampur	436515	00537800
97	Rewabahar	436495	00535800
98	Rewapar	436440	00530300
99	Rongda	436464	00532700
100	Sajapani	436472	00533500
101	Salihabhatha	436423	00528600
102	Sandail	436420	00528300
103	Saragbundiya	436422	00528500
104	Saraipali	436439	00530200
105	Saraipali	436442	00530500
106	Sendripali	436503	00536600
107	Sidhapat	436463	00532600
108	Sohagpur	436458	00532100
109	Srimar	436500	00536300
110	Suiara	436519	00538200
111	Sukhikhurd	436445	00530800
112	Sukhrikalan	436446	00530900
113	Supatarai	436494	00535700
114	Suwarlot	436506	00536900
115	Taraimar	436526	00538900
116	Tarda	436412	00527500
117	Tenganmar	436531	00539400
118	Tharakpur	436475	00533800
119	Timanbhauna	436523	00538600
120	Tuman	436485	00534800
121	Tunda	436450	00531300
122	Umreli	436452	00531500

CENSUS OF INDIA 2011
AMENITIES AND

Name of District:- Korba

Name of CD Block:-KARTALA

Sr.No.	Name village	Location code no.	Total area of the village (in hectares rounded up to one decimal place)	Total population (2011 census)	Number of households (2011 census)	Number of educational amenities available. (If not available within the village , the distance range code viz: a for < 5 Kms, b for 5-10 Kms and c for 10+ kms of nearest place where facility is available is given).														
						Pre-Primary school (PP)	Primary school (P)	Middle school (M)	Secondary School (S)	Senior Secondary school (SS)	Degree college of arts science & commerce (ASC)	Engineering college(EC)	Medical college (MC)	Management institute (MI)	Polytechnic (Pt)	Vocational training school /ITI	Non-formal training centre (NFTC)	Special school for disabled (SSD)	Others (specify)	
1	2	3	4	5	6	7	8	9	10	11	12	13	14	15	16	17	18	19	20	
1	Tarda	436412	711.9	2387	588	1	4	1	a	b	c	c	c	c	c	c	c	c	c	
2	Kathrimal	436413	460	1626	421	a	2	1	1	a	c	c	c	c	c	c	c	c	c	
3	Baigapali	436414	77.7	319	78	a	1	a	a	a	c	c	c	c	c	c	c	c	c	
4	Bhada	436415	174.8	451	114	a	1	a	a	a	c	c	c	c	c	c	c	c	c	
5	Gumiya	436416	319.7	1191	322	b	1	1	b	b	c	c	c	c	c	c	c	c	c	
6	Kanki	436417	881.3	2649	724	1	6	1	1	1	c	c	c	c	c	c	c	c	c	
7	Jogipali	436418	488.1	995	264	a	2	1	a	a	c	c	c	c	c	c	c	c	c	
8	Bhaisamuda	436419	727.2	1373	263	b	5	1	b	b	c	c	c	c	c	c	c	c	c	
9	Sandail	436420	664.6	2332	534	b	1	1	a	a	c	c	c	c	c	c	c	c	c	
10	Dhandhani	436421	165.8	989	234	b	1	a	a	a	c	c	c	c	c	c	c	c	c	
11	Saragbundiya	436422	593.8	2371	567	a	2	1	1	1	b	c	c	c	c	c	c	c	c	
12	Salihabhatha	436423	130.1	957	244	a	1	1	a	a	c	c	c	c	c	c	c	c	c	
13	Badhvabatha	436424	163.8	795	196	1	2	1	a	a	c	c	c	c	c	c	c	c	c	
14	Barpali	436425	729.2	4331	990	2	7	3	2	1	c	c	c	c	c	c	c	c	c	
15	Purena	436426	591.1	2012	499	b	2	1	c	c	c	c	c	c	c	c	c	c	c	
16	Jarve	436427	481.8	2408	567	a	3	1	1	1	c	c	c	c	c	c	c	c	c	
17	Kharhari	436428	930.8	550	129	b	2	a	a	b	c	c	c	c	c	c	c	c	c	
18	Birtarai	436429	442	926	235	b	1	1	a	a	c	c	c	c	c	c	c	c	c	
19	Mahora	436430	742.9	1131	277	1	3	1	b	b	c	c	c	c	c	c	c	c	c	
20	Gitari	436431	368	678	171	1	1	1	b	b	c	c	c	c	c	c	c	c	c	
21	Chicholi	436432	1054.9	1994	486	b	4	1	b	b	c	c	c	c	c	c	c	c	c	
22	Kachora	436433	273.1	877	198	b	1	a	a	a	c	c	c	c	c	c	c	c	c	
23	Kothari	436434	282.9	1868	420	b	1	1	1	1	c	c	c	c	c	c	c	c	c	
24	Devlapath	436435	333.2	1331	301	c	4	1	a	a	c	c	c	c	c	c	c	c	c	
25	Bagdar	436436	335.6	430	100	c	2	a	a	a	c	c	c	c	c	c	c	c	c	
26	Phuljhar	436437	53.4	201	50	b	1	a	a	a	b	c	c	c	c	c	c	c	c	
27	Faraswani	436438	607.8	3019	731	b	4	2	1	1	b	c	c	c	c	c	c	c	c	
28	Saraipali	436439	65	234	61	b	1	a	a	a	b	c	b	c	c	c	c	c	c	
29	Rewapar	436440	351.2	1265	289	c	2	1	c	c	c	c	c	c	c	c	c	c	c	
30	Darrabhata	436441	153.1	443	112	3	1	a	a	a	c	c	c	c	c	c	c	c	c	
31	Saraipali	436442	93.1	572	123	a	1	a	a	a	b	c	c	c	c	c	c	c	c	

- VILLAGE DIRECTORY

LAND USE (AS IN 2009)

Location CodeNo:-404

Location CodeNo:-0046

Number of Medical Amenities available. (If not available within the village , the distance range code viz; a for < 5 Kms, b for 5-10 Kms and c for 10+ kms of nearest place where facility is available is given).				Number of Non-Government Medical Amenities available.				Availability of drinking water - Yes / No																		
21	22	23	24	25	26	27	28	29	30	31	32	33	34	35	36	37	38	39	40	41	42	43	44	45	46	
Community health centre (CHC)	Primary health centre (PHC)	Primary health sub centre (PHS)	Maternity and child welfare centre (MCW)	T.B. clinic (TBC)	Hospital-allopathic (HA)	Hospital-alternative medicine (HO)	Dispensary (D)	Veterinary hospital (VH)	Mobile health clinic (MHC)	Family welfare centre (FWC)	Charitable non Govt. hospital/Nursing home.	Medical practitioner with MBBS Degree	Medical practitioner with other degree	Medical practitioner with no degree	Traditional practitioner and faith healer .	Medicine Shop	Others	Tap water (Treated/Untreated)	Well water (Covered / Uncovered well)	Hand Pump	Tube wells / Bore well	Spring	River / Canal	Tank / Pond / Lake	Others	Name village
c	c	l	c	c			c	c	c	c	0	0	0	0	1	0	0	No	Yes	Yes	No	No	No	Yes	No	Tarda
c	c	c	c	c			c	c	c	c	0	0	0	1	1	0	0	No	Yes	Yes	Yes	No	No	Yes	No	Kathrimal
c	c	c	c	c			c	c	c	c	0	0	0	0	0	0	0	No	Yes	Yes	No	No	No	Yes	No	Baigapali
c	c	c	c	c		c	c	a	c	c	0	0	0	0	0	0	0	No	Yes	Yes	No	No	No	Yes	No	Bhada
c	c	c	c	c			c	c	c	c	0	0	0	0	0	0	0	No	Yes	Yes	Yes	No	No	Yes	No	Gumiya
c	c	l	c	c			l	c	c	c	0	0	0	0	0	0	0	Yes	No	Yes	Yes	No	Yes	Yes	No	Kanki
c	c	c	c	c			c	c	c	c	0	0	0	0	0	0	0	No	Yes	Yes	No	No	Yes	Yes	No	Jogipali
c	b	a	c	c			c	c	c	c	0	0	2	3	2	0	0	Yes	Yes	Yes	No	No	Yes	Yes	No	Bhaisamuda
c	a	l	c	c			c	c	c	c	0	0	0	5	10	0	0	Yes	Yes	Yes	Yes	No	Yes	Yes	No	Sandail
c	a	b	c	c			c	c	c	c	0	0	0	0	2	0	0	No	Yes	Yes	No	No	Yes	Yes	No	Dhandhani
c	l	l	c	c		c	l	c	c	c	0	0	0	0	0	1	0	No	Yes	Yes	Yes	No	No	Yes	No	Saragbundiya
c	a	a	c	c			c	c	c	c	0	0	0	2	0	0	0	No	Yes	Yes	No	No	No	Yes	No	Salihabhatha
c	a	a	c	c			c	c	c	c	0	0	0	1	0	0	0	No	Yes	Yes	No	No	No	Yes	No	Badhvabhatha
c	a	l	c	c			l	c	c	c	0	0	0	7	3	2	0	No	Yes	Yes	Yes	No	Yes	Yes	No	Barpali
c	b	l	c	c			c	c	c	c	0	0	0	0	3	1	1	Yes	Yes	Yes	No	No	Yes	Yes	No	Purena
c	b	l	c	c			c	c	c	c	0	0	1	3	2	0	0	Yes	Yes	Yes	Yes	No	Yes	Yes	No	Jarve
c	b	b	c	c			c	c	c	c	0	0	0	0	3	0	0	No	Yes	Yes	Yes	No	Yes	Yes	No	Kharhari
c	a	l	c	c			c	c	c	c	0	0	1	1	1	0	0	Yes	Yes	Yes	Yes	No	Yes	Yes	No	Birtarai
c	b	b	b	c			c	b	c	c	0	0	0	0	2	0	0	No	Yes	Yes	Yes	No	Yes	Yes	No	Mahora
c	b	b	c	c			c	b	c	c	0	0	1	1	1	0	0	Yes	Yes	Yes	No	No	Yes	No	No	Gitari
c	b	c	c	c			c	c	c	c	0	0	0	0	0	0	0	No	Yes	Yes	No	No	Yes	Yes	No	Chicholi
c	a	b	c	c			c	c	c	c	0	0	0	0	0	0	0	Yes	Yes	Yes	Yes	No	Yes	Yes	No	Kachora
c	l	l	c	c			l	c	c	c	0	0	1	0	0	0	0	Yes	Yes	Yes	No	No	Yes	Yes	No	Kothari
c	a	c	c	c			c	c	c	c	0	0	0	2	1	0	0	No	Yes	Yes	Yes	No	Yes	Yes	No	Devlapath
c	a	c	c	c		c	c	c	c	c	0	0	0	0	0	0	0	No	Yes	Yes	No	No	Yes	Yes	No	Bagdar
b	a	b	c	c			c	c	c	c	0	0	0	0	2	0	0	No	Yes	Yes	No	No	Yes	Yes	No	Phuljhar
b	l	l	c	c			c	c	c	c	0	0	0	7	4	0	0	Yes	Yes	Yes	Yes	No	Yes	Yes	No	Faraswani
b	a	b	b	b			b	c	c	c	0	0	0	0	0	0	0	No	Yes	Yes	No	No	Yes	Yes	No	Saraipali
c	c	l	c	c			c	c	c	c	0	0	0	0	0	0	0	No	Yes	Yes	No	No	Yes	Yes	No	Rewapar
c	c	a	c	c			c	c	c	c	0	0	0	0	0	0	0	Yes	Yes	Yes	No	No	Yes	Yes	No	Darrabhata
c	a	c	c	c			c	c	c	c	0	0	0	0	0	0	0	No	Yes	Yes	No	No	Yes	Yes	No	Saraipali

CENSUS OF INDIA 2011

AMENITIES AND

Name of District:- Korba

Name of CD Block:-KARTALA

Sr.No.	Name village	Availability of toilet & others Yes / No				Communication and transport facilities (If amenities available code -Yes is given except for Village Pin Code ,If not available within the village , the distance range code viz; a for < 5 Kms, b for 5-10 Kms and c for 10+ kms of nearest place where facility is available is given).																
		Community toilet including bath.	Community toilet excluding bath.	Rural sanitary mart or sanitary hardware outlet available near the village.	Community bio- gas or recycle of waste for productive use.	Post office(PO)	Sub post office (SPO)	Post & Telegraph office (P&TO)	Village Pin Code	Telephones (Land lines)	Public call office (PCO)	Mobile phone coverage	Internet cafes/ Common service centre (CSC)	Private courier facility	Bus service (Public & Private)	Railway stations	Auto/Modified Autos	Taxis and Vans	Tractors	Cycle-pulled rickshaws(Manual & Machine driven)	Carts driven by animals	Sea /River ferry service
1	2	47	48	49	50	51	52	53	54	55	56	57	58	59	60	61	62	63	64	65	66	67
1	Tarda	No	No	No	No	Yes	c	c	496113	Yes	Yes	b	c	c	Yes	b	Yes	c	Yes	Yes	Yes	Yes
2	Kathrimal	No	No	No	No	c	c	c	496113	Yes	a	b	c	c	Yes	b	b	b	Yes		Yes	Yes
3	Baigapali	No	No	No	No	c	c	c	495446	a	a	b	c	c	Yes	b	c	b	a		Yes	Yes
4	Bhada	No	No	No	No	c	c	c	495446	a	a	c	c	c	Yes	c	a	c	Yes		Yes	Yes
5	Gumiya	No	No	No	No	c	a	c	495446	c	c	a	a	c		b	a	a	c		Yes	Yes
6	Kanki	Yes	Yes	No	No	Yes	Yes	c	495446	Yes	c	b	c	c	Yes	c	c	c	Yes		Yes	Yes
7	Jogipali	No	No	No	No	a	a	c	491001	c	b	b	c	c		c	c	c	a		Yes	Yes
8	Bhaisamuda	No	No	No	No	c	c	c	495009	c	b	b	c	c		b	b	b	Yes		Yes	Yes
9	Sandail	No	No	No	No	c	c	c	495668	c	b	b	c	c		a	b	b	Yes		Yes	Yes
10	Dhandhani	No	No	No	No	c	c	c	495668	c	b	b	c	c		a	b	b	Yes		Yes	Yes
11	Saragbundiya	No	No	No	No	Yes	b	c	495668	Yes	a	a	c	c	Yes	Yes	a	a	Yes		Yes	Yes
12	Salihabhatha	No	No	No	No	a	Yes	c	495668	c	c	Yes	c	c		a	c	c	c		b	Yes
13	Badhvabatha	No	No	No	No	c	a	c	495009	c	c	Yes	c	c		a	c	c	c		b	Yes
14	Barpali	No	No	No	No	Yes	Yes	c	495674	Yes	Yes	Yes	c	c	Yes	c	Yes	c	Yes		Yes	Yes
15	Purena	No	No	No	No	c	c	c	495674	b	b	b	c	c	Yes	a	b	c	Yes		Yes	Yes
16	Jarve	No	No	No	No	Yes	c	c	495674	a	a	a	c	c		a	a	c	Yes		Yes	Yes
17	Kharhari	No	No	No	No	Yes	a	c	495674	Yes	b	b	c	c	Yes	Yes	b	c	Yes		Yes	Yes
18	Birtarai	No	No	No	No	c	a	c	495674	c	b	b	c	c	Yes	a	c	c	Yes		Yes	Yes
19	Mahora	No	No	No	No	c	b	c	495674	c	c	c	c	c	Yes	b	b	c	Yes		Yes	Yes
20	Gitari	No	No	No	No	c	b	c	495674	c	c	c	c	c		b	c	c	Yes		b	Yes
21	Chicholi	No	No	No	No	Yes	Yes	c	495674	c	c	c	c	c		b	c	c	Yes		Yes	Yes
22	Kachora	No	No	No	No	c	c	c	495674	c	c	c	c	c		a	c	c	Yes		Yes	Yes
23	Kothari	No	No	No	No	Yes	c	c	495674	Yes	c	c	c	c	Yes	Yes	c	c	Yes		Yes	Yes
24	Devlpath	Yes	No	No	No	c	a	c	495674	Yes	c	c	c	c	Yes	a	c	c	Yes		Yes	Yes
25	Bagdar	No	No	No	No	c	a	c	495674	c	c	c	c	c		b	c	c	a		Yes	Yes
26	Phuljhar	No	No	No	No	b	a	b	495674	b	b	b	b	b		b	b	b	a		Yes	Yes
27	Faraswani	No	No	No	No	Yes	Yes	b	495674	Yes	b	b	b	b	Yes	a	b	b	Yes		Yes	Yes
28	Saraipali	No	No	No	No	b	a	b	495674	b	b	b	b	b	Yes	b	b	b	Yes		Yes	Yes
29	Rewapar	No	No	No	No	c	a	c	493661	c	c	b	c	c		a	c	c	Yes		Yes	Yes
30	Darrabhata	No	No	No	No	c	a	c	494335	c	c	c	c	c		a	c	c	c		Yes	Yes
31	Saraipali	No	No	No	No	b	a	b	495674	b	b	c	b	b		a	b	b	a		b	Yes

- VILLAGE DIRECTORY

LAND USE (AS IN 2009)

Location CodeNo:-404

Location CodeNo:-0046

Village connected to highways,village roads, banks & credit societies (If amenities available code - Yes is given, If not available within the village , the distance range code viz; a for < 5 Kms, b for 5-10 Kms and c for 10+ kms of nearest place where facility is available is given).

Availability of miscellaneous facilities (If amenities available code -Yes is given, I viz; a for < 5 Kms, b for 5-10 Kms and c for 10+ kms of nearest place where faci

68	69	70	71	72	73	74	75	76	77	78	79	80	81	82	83	84	85	86	87	88	89	90	91	2
Connected to national highway(NH)	Connected to state highway(SH)	Connected to major district road (MDR)	Connected to others district road	Pucca roads	Kutchcha roads	Water bounded macadam(WBM) roads	Navigable waterway (river/canal)(NW)	Footpaths (FP)	Commercial & Co-operative Banks	ATM	Agricultural Credit Societies	Self-Help Group (SHG)	Public distribution system (PDS) shop	Mandis / Regular market	Weekly Haat	Agricultural marketing society	Integrated Child Development Scheme (Nutritional Centres)	Anganwadi Centre (Nutritional Centres)	Others (Nutritional Centres)	ASHA (Accredited Social Health Activist)	Community centre with/without TV	Sports Field,	Sports Club / Recreation Centre	Name village
c	b	b	Yes	Yes					c	b	b	Yes	Yes	c	Yes	c	c	Yes	Yes	Yes	c	Yes	c	Tarda
c	c	c	c	Yes	Yes	Yes			c	b	a	Yes	Yes	b	a	c	c	Yes	Yes	Yes	c	c	c	Kathrimal
b	b	a	Yes	Yes	Yes	Yes			c	b	c	Yes	a	c	a	c	c	Yes	Yes	Yes	a	a	c	Baigapali
c	c	a	Yes	Yes	Yes	Yes			c	c	b	Yes	a	c	a	c	c	Yes	Yes	Yes	a	a	c	Bhada
c	c	b	Yes	Yes	Yes	Yes			c	b	c	Yes	a	c	a	c	c	Yes	Yes	Yes	c	c	c	Gumiya
c	c	c	Yes	Yes		Yes			c	c	c	Yes	Yes	c	b	c	c	Yes	Yes	Yes	c	Yes	c	Kanki
c	c	c	Yes	Yes	Yes	Yes			c	c	c	Yes	a	c	b	c	c	Yes	Yes	Yes	c	c	c	Jogipali
c	c	b	Yes		Yes	Yes			b	b	b	Yes	Yes	c	b	b	c	Yes	Yes	Yes	c	b	c	Bhaisamuda
c	c	a	c	a	Yes	Yes			b	b	b	Yes	Yes	c	Yes	b	c	Yes	Yes	Yes	c	a	c	Sandail
c	c	a	Yes		Yes	Yes			b	b	b	Yes	a	c	a	b	c	Yes	Yes	Yes	c	a	c	Dhandhani
c	c	Yes	Yes	Yes	Yes	Yes			a	a	a	Yes	Yes	c	Yes	a	c	Yes	Yes	Yes	c	Yes	c	Saragbundiya
c	c	a	a	Yes	Yes	Yes			a	b	a	Yes	Yes	c	a	c	c	Yes	Yes	Yes	c	c	c	Salihabhatha
c	c	a	a	Yes	Yes	Yes			a	b	a	Yes	a	c	a	c	c	Yes	Yes	Yes	c	a	c	Badhvabatha
c	c	Yes	c	Yes	Yes	Yes		Yes	Yes	b	Yes	Yes	Yes	Yes	Yes	c	c	Yes	Yes	Yes	c	Yes	c	Barpali
c	c	c	c	Yes	Yes	Yes			a	c	a	Yes	Yes	c	a	c	c	Yes	Yes	Yes	c	Yes	c	Purena
c	c	a	c	Yes	Yes	Yes			a	c	a	Yes	Yes	c	a	c	c	Yes	Yes	Yes	c	Yes	c	Jarve
c	c	Yes	c	Yes	Yes	Yes			b	c	b	a	a	c	a	c	c	Yes	Yes	Yes	c	b	c	Kharhari
c	c	Yes	c		Yes	Yes			b	c	b	Yes	Yes	c	b	c	c	Yes	Yes	Yes	c	c	c	Birtarai
c	c	Yes	c		Yes	Yes			b	c	b	Yes	Yes	c	b	c	c	Yes	Yes	Yes	c	c	c	Mahora
c	c	b	c	b	Yes	Yes			b	c	b	Yes	a	c	b	c	c	Yes	Yes	Yes	c	c	c	Gitari
c	c	c	c	c	Yes	Yes			c	c	c	Yes	Yes	c	b	c	c	Yes	Yes	Yes	c	c	c	Chicholi
c	c	a	a	a	Yes	Yes			b	c	b	Yes	a	c	a	c	c	Yes	Yes	Yes	c	c	c	Kachora
c	c	Yes	c	Yes	Yes	Yes			b	c	a	Yes	Yes	c	Yes	c	c	Yes	Yes	Yes	c	Yes	c	Kothari
c	c	a	a	Yes	Yes	Yes			b	c	a	Yes	Yes	c	a	c	c	Yes	Yes	Yes	c	c	c	Devlapath
c	c	c	c	c			Yes		c	c	c	Yes	a	c	a	c	b	Yes	Yes	Yes	c	c	c	Bagdar
b	b	a	a	a	Yes				c	c	a	Yes	a	b	a	c	c	Yes	Yes	Yes	b	b	b	Phuljhar
b	b	Yes	Yes	Yes	Yes	Yes			c	b	c	Yes	Yes	c	Yes	c	c	Yes	Yes	Yes	b	Yes	b	Faraswani
b	b	Yes	Yes	Yes					c	b	a	Yes	b	b	a	c	c	Yes	Yes	Yes	b	b	b	Saraipali
c	c	b	b	b	Yes	Yes			a	a	b	Yes	Yes	c	a	c	c	Yes	Yes	Yes	c	c	c	Rewapar
c	c	c	c	c	Yes				c	c	a	Yes	a	c	a	c	c	Yes	Yes	a	c	c	c	Darrabhata
b	b	b	Yes		Yes	Yes			c	b	a	Yes	a	b	a	c	c	Yes	Yes	Yes	c	c	b	Saraipali

CENSUS OF INDIA 2011

AMENITIES AND

Name of District:- Korba

Name of CD Block:-KARTALA

If not available within the village, the distance range code is available is given).

Availability of electricity (Yes/No)

Nearest Town

Area under different types of land

1	2	92	93	94	95	96	97	98	99	100	101	102	103	104	105	106	107
Name village	Cinema / Video Hall	Public Library	Public Reading Room	Newspaper Supply	Assembly Polling station	Birth & Death Registration Office	Power Supply for Domestic Use (ED)	Power Supply for Agricultural Use (EAG)	Power Supply for Commercial Use (EC)	Power Supply for All Uses (EA)	Name	Distance range code i.e. a for < 5 Kms, b for 5-10 Kms and c for 10+ kms.	Forests	Area under Non-agricultural Uses	Barren and Un-cultivable land	Permanent Pastures and Other Grazing Lands	
1	Tarda	c	c	c	Yes	Yes	Yes	No	No	No	Yes	Korba	c	0.3	3.4	122.2	136
2	Kathrimal	c	c	c	Yes	Yes	Yes	Yes	Yes	No	No	Korba	c	0	3.1	15.7	82
3	Baigapali	c	c	c	c	Yes	a	No	No	No	Yes	Korba	c	0	1.1	26.3	4.1
4	Bhada	c	c	c	c	Yes	a	No	No	No	Yes	Korba	c	0	0.4	52.7	23.9
5	Gumiya	c	c	a	c	Yes	a	No	No	No	Yes	Korba	c	66.7	13.8	2	12.8
6	Kanki	c	c	Yes	c	Yes	Yes	Yes	Yes	No	No	Korba	c	76.5	83.7	0	224.9
7	Jogipali	c	c	a	c	Yes	a	Yes	No	No	No	Korba	c	0	108.9	30.7	114.3
8	Bhaisamuda	c	c	Yes	Yes	Yes	Yes	No	No	No	Yes	Korba	c	27.7	128.7	7.6	297
9	Sandail	c	c	Yes	Yes	Yes	Yes	No	No	No	Yes	Korba	c	0.2	14.4	0.1	186.2
10	Dhandhani	c	c	a	c	Yes	a	No	No	No	Yes	Korba	c	0	12.4	0.4	7.8
11	Saragbundiya	c	c	Yes	Yes	Yes	Yes	No	No	No	Yes	Korba	c	0	42.6	0.4	62.5
12	Salihabhatha	c	c	Yes	Yes	Yes	Yes	No	No	No	Yes	Korba	c	0	8	0.2	3.1
13	Badhvabatha	c	c	a	Yes	Yes	a	No	No	No	Yes	Korba	c	0	8	0	14.7
14	Barpali	c	c	Yes	Yes	Yes	Yes	No	No	No	Yes	Korba	c	0	48	25	121
15	Purena	c	c	Yes	Yes	Yes	Yes	No	No	No	Yes	Korba	c	0	73	112.3	52.6
16	Jarve	c	Yes	c	Yes	Yes	Yes	No	No	No	Yes	Korba	c	0	39.7	0	29.3
17	Kharhari	c	c	a	Yes	Yes	a	No	No	No	Yes	Korba	c	45	18.1	673.7	91.1
18	Birtarai	c	c	Yes	c	Yes	Yes	No	No	No	Yes	Champa	c	8.8	9.8	166.5	7
19	Mahora	c	c	Yes	c	Yes	Yes	No	No	No	Yes	Korba	c	5.4	198.8	5.6	224.7
20	Gitari	c	c	c	c	Yes	a	No	No	No	Yes	Champa	c	102.6	44.5	1	5.6
21	Chicholi	c	c	Yes	c	Yes	Yes	No	No	No	Yes	Champa	c	488.1	79.7	0	74.3
22	Kachora	c	c	Yes	c	Yes	a	No	No	No	Yes	Champa	c	95.1	6.9	0	8.6
23	Kothari	c	c	Yes	Yes	Yes	Yes	No	No	No	Yes	Champa	c	0	37.1	0	2.5
24	Devlapath	c	c	Yes	c	Yes	Yes	No	No	No	Yes	Champa	c	21.2	14	0	60.8
25	Bagdar	c	c	a	c	Yes	a	No	No	No	Yes	Korba	c	156.9	48	0	11.2
26	Phuljhar	b	b	a	b	Yes	Yes	No	No	No	Yes	Champa	b	0	21.5	0	13.7
27	Faraswani	b	b	Yes	Yes	Yes	Yes	No	No	No	Yes	Champa	b	41.6	38.3	0	36
28	Saraipali	b	b	b	b	b	b	No	No	No	Yes	Champa	b	0	1.5	0	3.2
29	Rewapar	c	c	Yes	Yes	Yes	Yes	No	No	No	Yes	Champa	c	0	24.2	0	28.6
30	Darrabhata	c	c	a	c	a	a	No	No	No	Yes	Champa	c	0	0	5	33
31	Saraipali	c	c	b	c	Yes	a	No	No	No	Yes	Korba	c	0	2.3	3.7	2.7

- VILLAGE DIRECTORY

LAND USE (AS IN 2009)

Location CodeNo:-404

Location CodeNo:-0046

Land Use use (in hectares rounded up to one decimal place)											Area irrigated by source (in hectare).			Name of three most important commodities manufactured			Name of Village	Serial Number
Land Under Miscellaneous Tree Crops etc.	Culturable Waste Land	Fallow lands other than current fallows	Current Fallows	Net Area Sown	Total Irrigated Land Area	Total Un-irrigated Land Area	Canals (C)	Wells/Tube-wells(W/TW)	Tanks/Lakes(T/L)	Water Falls(WF)	Others(O)	First	Second	Third				
108	109	110	111	112	113	114	115	116	117	118	119	120	121	122	2	1		
0	81.5	15.4	53.6	299.5	24.4	281	10	4	20.4	0	0				Tarda	1		
0	39.4	15.1	4.7	300	5.5	297.4	2	0.5	3	0	0				Kathrimal	2		
0	12.2	1	0.4	32.6	7.6	26.4	1.2	1.4	5	0	0				Baigapali	3		
0	19.9	4.5	2.7	70.7	38.5	36.8	0	20.5	8	10	0				Bhada	4		
0	11.5	2.8	3.6	206.4	1.6	204.8	0	0	1.6	0	0				Gumiya	5		
0	113.8	27.2	39.4	315.6	222	93.6	101.4	10.4	76	0	34.2				Kanki	6		
0	90.9	8.5	17	117.8	111.2	6.6	111.2	0	0	0	0				Jogipali	7		
0	20.5	6.6	54.6	184.4	131.7	64.2	131.4	0.3	0	0	0				Bhaisamuda	8		
0	33.7	6.8	16.4	406.8	12	402.8	11.6	0.4	0	0	0				Sandail	9		
0	13.3	19.6	2.1	110.1	0.3	129.5	0	0.3	0	0	0				Dhandhani	10		
0	34.1	97.7	4.8	351.7	4.2	350	0	0	0.8	0	3.4				Saragbundiya	11		
0	2	6.2	0.6	110	5.2	110.8	0	0	5.2	0	0				Salihabhatha	12		
0	6	6.7	0.5	127.8	1.4	129.5	0	0	1.4	0	0				Badhvabatha	13		
0	64	57	6	408.1	10	416	0	5.4	3	0	1.6				Barpali	14		
0	68.2	32.4	136.6	116.1	8.1	124.8	0	1.1	1	0	1				Purena	15		
0	123.5	12.8	32.4	244	103.6	218.3	100.4	3.2	0	0	0	Earthen Pots			Jarve	16		
0	46.8	8.8	2.3	44.8	0.9	44.8	0	0.9	0	0	0				Kharhari	17		
0	11.1	1.7	1.2	235.8	195.9	1077.6	179.4	11.7	1.8	0	1.1				Birtarai	18		
0	88.1	21.6	24.1	174.6	46	131.2	44.8	0	0.9	0	0.3				Mahora	19		
0	22.8	9.3	15.1	166.9	37.9	129.8	37.1	0.4	0	0	0.4				Gitari	20		
0	73.7	11.4	21.1	306.6	61.7	295.9	60.3	0.8	0.2	0	3.8	Leaf Plates			Chicholi	21		
0	3.5	8.1	10	140.9	11.9	135.2	5.3	6.3	0.4	0	0				Kachora	22		
0	25.3	21.5	33.1	163.4	33.8	146.9	31.7	0	1.1	0	1				Kothari	23		
0	9.1	6.1	2.1	219.8	181.6	89.2	175.2	4.2	0.6	0	1.7				Devlapath	24		
0	28.7	29.8	1.8	59.2	42.5	18	41.7	0	0.8	0	0				Bagdar	25		
0	2.3	4.6	2	9.2	1.2	9.2	0	1.2	0	0	0				Phuljhar	26		
0	53.2	102.7	10	326.1	303.6	65.9	68.5	0	0.4	0	2.9				Faraswani	27		
0	3.5	5.2	1.8	49.9	49.9	12.3	47.7	0	0	0	0.2				Saraipali	28		
0	11	4.9	2	280.5	202.8	0	198.2	0.4	0.8	0	3.4				Rewapar	29		
0	12.5	10.2	3.8	88.5	71.8	52.6	68.5	0	0.4	0	2.9				Darrabhata	30		
0	11	1.4	1.4	70.6	6.2	68.8	3.6	1.2	0	0	1.4				Saraipali	31		

Sr.No.	Name village	Location code no.	Total area of the village (in hectares rounded up to one decimal place)	Total population (2011 census)	Number of households (2011 census)	Number of educational amenities available. (If not available within the village , the distance range code viz; a for < 5 Kms, b for 5-10 Kms and c for 10+ kms of nearest place where facility is available is given).													
						Pre-Primary school (PP)	Primary school (P)	Middle school (M)	Secondary School (S)	Senior Secondary school (SS)	Degree college of arts science & commerce (ASC)	Engineering college(EC)	Medical college (MC)	Management institute (MI)	Polytechnic (Pt)	Vocational training school /ITI	Non-formal training centre (NFTC)	Special school for disabled (SSD)	Others (specify)
1	2	3	4	5	6	7	8	9	10	11	12	13	14	15	16	17	18	19	20
32	Mahuwadih	436443	89.1	397	80	a	1	a	a	a	b	c	c	c	c	c	c	c	c
33	Amaldiha	436444	185.5	829	202	b	1	1	a	a	b	c	c	c	c	c	b	c	c
34	Sukhikhurd	436445	284.9	1091	222	b	1	a	a	b	c	c	c	c	c	c	c	c	c
35	Sukhrikalan	436446	255.2	1623	382	b	2	1	1	b	b	c	c	c	c	c	c	c	c
36	Navapara	436447	164.8	580	143	a	1	a	a	a	c	c	c	c	c	c	c	c	c
37	Karrapali	436448	190	963	216	b	1	1	a	a	c	c	c	c	c	c	c	c	c
38	Dhitori	436449	155.5	657	140	b	1	1	b	b	c	c	c	c	c	c	c	c	c
39	Tunda	436450	165	727	188	b	1	a	a	a	c	c	c	c	c	c	c	c	c
40	Kharwani	436451	240.4	924	177		3	1	a	a	b	c	c	c	c	c	c	c	c
41	Umreli	436452	516.2	4039	861	1	3	1	1	1	b	c	c	c	c	c	c	c	c
42	Jamnipali	436453	281	1307	276	c	1	1	b	b	c	c	c	c	c	c	c	c	c
43	Limgaon	436454	96	226	63	b	1	a	b	b	c	c	c	c	c	c	c	c	c
44	Chhuiha	436455	194	673	162	a	2	a	b	b	c	c	c	c	c	c	c	c	c
45	Pahadgaon	436456	522.4	779	196	b	2	1	b	b	c	c	c	c	c	c	c	c	c
46	Budhiyapali	436457	300.4	825	204	a	1	1	a	a	c	c	c	c	c	c	c	c	c
47	Sohagpur	436458	240.4	1371	301	c	1	1	1	1	c	c	c	c	c	c	c	c	c
48	Pachpedi	436459	170.5	1129	256	c	1	a	a	a	c	c	c	c	c	1	1	c	c
49	Kurudih	436460	100.1	595	147	c	1	a	a	a	c	c	c	c	c	c	c	c	c
50	Makundpur	436461	266.2	939	231	c	1	1	a	a	c	c	c	c	c	c	c	c	c
51	Nawapara	436462	267.3	1297	361	b	2	1	a	b	c	c	c	c	c	c	c	c	c
52	Sidhatpat	436463	219	245	61	c	1	a	a	a	c	c	c	c	c	c	c	c	c
53	Rongda	436464	125	636	121	b	2	a	a	b	c	c	c	c	c	c	c	c	c
54	Navalpur	436465	124	554	140	b	1	a	a	b	c	c	c	c	c	c	c	c	c
55	Banjari	436466	128.4	214	44	b	1	a	b	b	c	c	c	c	c	c	c	c	c
56	Kharharkuda	436467	127.1	385	109	b	1	a	a	a	c	c	c	c	c	c	c	c	c
57	Ghataduvari	436468	227	1042	252	b	1	1	a	a	c	c	c	c	c	c	c	c	c
58	Bhelvagudi	436469	188	477	98	b	1	a	a	a	c	c	c	c	c	c	c	c	c
59	Karainara	436470	331	862	243	b	1	1	1	1	c	c	c	c	c	c	c	c	c
60	Bhavarkhol	436471	418.4	877	213	b	1	b	b	b	c	c	c	c	c	c	c	c	c
61	Sajapani	436472	973.5	1151	287	2	1	1	b	b	c	c	c	c	c	c	c	c	c
62	Dhamnagudi	436473	211	537	138	b	1	a	a	b	c	c	c	c	c	c	c	c	c
63	Damkhancha	436474	156.5	842	198	b	1	1	a	a	c	c	c	c	c	c	c	c	c
64	Tharakpur	436475	150.2	574	128	b	1		a	a	c	c	c	c	c	c	c	c	c
65	Patiyapali	436476	420.3	1393	323	b	2	1	1	b	c	c	c	c	c	c	c	c	c
66	Gadapali	436477	226	982	218	b	1	1	a	b	c	c	c	c	c	c	c	c	c
67	Navapara	436478	192.4	612	118	b	1	a	a	b	c	c	c	c	c	c	c	c	c

Number of Medical Amenities available. (If not available within the village, the distance range code viz; a for < 5 Kms, b for 5-10 Kms and c for 10+ kms of nearest place where facility is available is given).					Number of Non-Government Medical Amenities available.					Availability of drinking water - Yes / No					Name village												
Community health centre (CHC)	Primary health centre (PHC)	Primary health sub centre (PHS)	Maternity and child welfare centre (MCW)	T.B. clinic (TBC)	Hospital-allopathic (HA)	Hospital-alternative medicine (HO)	Dispensary (D)	Veterinary hospital (VH)	Mobile health clinic (MHC)	Family welfare centre (FWC)	Charitable non Govt. hospital/Nursing home.	Medical practitioner with MBBS Degree	Medical practitioner with other degree	Medical practitioner with no degree		Traditional practitioner and faith healer .	Medicine Shop	Others	Tap water (Treated/Untreated)	Well water (Covered / Uncovered well)	Hand Pump	Tube wells / Bore well	Spring	River / Canal	Tank / Pond / Lake	Others	
21	b	a	b	c	c		c	c	c	c	0	3	0	0	0	0	0	No	Yes	Yes	No	No	Yes	Yes	No	Mahuwadhih	
22	b	b	b	c	b		c	c	c	c	0	0	0	0	0	0	0	No	Yes	Yes	No	No	Yes	Yes	No	Amaldiha	
23	c	c	c	c	c	c	c	c	c	c	0	0	0	1	1	0	0	No	Yes	Yes	No	No	Yes	Yes	No	Sukhikhurd	
24	b	b	l	c	c		l	c	c	c	0	2	0	2	2	0	0	No	Yes	Yes	No	No	Yes	Yes	No	Sukhrikalan	
25	c	b	c	c	c		c	c	c	c	0	0	0	0	0	0	0	No	Yes	Yes	No	No	Yes	Yes	No	Navapara	
26	c	b	c	c	c		c	c	c	c	0	0	0	0	0	0	0	No	Yes	Yes	No	No	No	Yes	No	Karrapali	
27	c	b	c	c	c		c	c	c	c	0	0	0	0	0	0	0	No	Yes	Yes	No	No	No	Yes	No	Dhitori	
28	c	l	l	c	c		l	c	c	c	0	1	0	0	0	0	0	No	Yes	Yes	Yes	No	Yes	Yes	No	Tunda	
29	b	b	l	b	b		b	c	c	c	0	0	0	1	1	1	0	No	Yes	Yes	Yes	Yes	No	Yes	Yes	No	Kharwani
30	c	b	c	c	c		c	c	c	c	0	0	0	0	0	0	0	Yes	Yes	Yes	No	No	Yes	Yes	No	Umreli	
31	c	c	b	c	c		c	c	c	c	0	0	0	0	0	0	0	No	Yes	Yes	No	No	No	Yes	No	Jamnipali	
32	c	c	b	c	c		c	c	c	c	0	0	0	0	0	0	0	No	Yes	Yes	Yes	No	No	Yes	No	Limgaon	
33	c	b	a	c	c		c	c	c	c	0	0	0	0	0	0	0	No	Yes	Yes	Yes	Yes	No	Yes	Yes	No	Chhuiha
34	c	b	a	c	c		c	c	c	c	0	0	0	0	0	0	0	Yes	Yes	Yes	Yes	No	No	Yes	No	Pahadgaon	
35	c	b	l	c	c		c	c	c	c	0	0	0	0	0	0	0	No	Yes	Yes	No	No	Yes	Yes	No	Budhiyapali	
36	c	a	l	c	c	c	l	c	c	c	0	0	0	0	0	1	0	Yes	Yes	Yes	Yes	Yes	No	Yes	Yes	No	Sohagpur
37	c	a	l	c	c		c	c	c	c	0	0	0	0	0	0	0	Yes	Yes	Yes	Yes	No	Yes	Yes	No	Pachpedi	
38	c	c	a	c	c		c	c	c	c	0	0	0	0	0	0	0	Yes	Yes	Yes	Yes	No	Yes	Yes	No	Kurudih	
39	c	c	a	c	c		c	c	c	c	0	0	0	0	0	0	0	Yes	Yes	Yes	Yes	No	Yes	Yes	No	Makundpur	
40	c	a	b	c	c		c	c	c	c	0	0	0	0	0	0	0	No	Yes	Yes	No	No	Yes	Yes	No	Nawapara	
41	c	c	c	c	c		c	c	c	c	0	0	0	0	0	0	0	No	Yes	Yes	Yes	Yes	No	No	Yes	No	Sidhapat
42	c	b	b	c	c		c	c	c	c	0	0	0	0	0	0	0	No	Yes	Yes	Yes	No	Yes	Yes	No	Rongda	
43	c	a	b	c	c		c	c	c	c	0	0	0	0	0	0	0	No	Yes	Yes	No	No	Yes	Yes	No	Navalpur	
44	c	b	b	c	c		c	c	c	c	0	0	0	0	0	0	0	No	Yes	Yes	No	No	Yes	Yes	No	Banjari	
45	c	c	b	c	c		c	c	c	c	0	0	0	0	0	0	0	No	Yes	Yes	No	No	Yes	Yes	No	Kharharkuda	
46	b	b	a	b	c		c	c	c	c	0	0	0	0	0	0	0	No	Yes	Yes	Yes	Yes	No	Yes	Yes	No	Ghataduware
	c	b	c	c	c		c	c	c	c	0	0	0	0	0	0	0	No	Yes	Yes	Yes	Yes	No	No	Yes	No	Bhelvagudi
	c	b	l	c	c		c	c	c	c	0	0	0	0	0	0	0	Yes	Yes	Yes	Yes	No	No	Yes	No	Karainara	
	c	b	b	c	c		c	c	c	c	0	0	0	0	0	0	0	No	Yes	Yes	No	No	No	Yes	No	Bhavarkhol	
	c	b	l	c	c		c	c	c	c	0	0	0	0	0	0	0	No	Yes	Yes	Yes	Yes	No	Yes	Yes	No	Sajapani
	c	c	b	c	c		c	c	c	c	0	0	0	0	0	0	0	No	Yes	Yes	Yes	No	Yes	Yes	No	Dhammagudi	
	c	b	a	b	c		c	c	c	c	0	0	0	0	0	0	0	No	Yes	Yes	Yes	Yes	No	Yes	Yes	No	Damkhancha
	b	b	a	b	c		c	c	c	c	0	0	0	0	0	0	0	No	Yes	Yes	Yes	Yes	No	Yes	Yes	No	Tharakpur
	c	b	l	c	c		c	c	c	c	0	0	0	0	0	0	0	No	Yes	Yes	Yes	No	Yes	Yes	No	Patiyapali	
	c	b	a	c	c		c	c	c	c	0	0	0	0	0	0	0	No	Yes	Yes	Yes	No	No	Yes	No	Gadapali	
	c	b	b	a	a		c	a	a	a	0	0	3	0	5	0	0	No	Yes	Yes	Yes	Yes	No	Yes	Yes	No	Navapara
																											2

Sr.No.	Name village	Availability of toilet & others Yes / No				Communication and transport facilities (If amenities available code -Yes is given except for Village Pin Code ,If not available within the village , the distance range code viz; a for < 5 Kms, b for 5-10 Kms and c for 10+ kms of nearest place where facility is available is given).																
		Community toilet including bath.	Community toilet excluding bath.	Rural sanitary mart or sanitary hardware outlet available near the village.	Community bio- gas or recycle of waste for productive use.	Post office(PO)	Sub post office (SPO)	Post & Telegraph office (P&TO)	Village Pin Code	Telephones (Land lines)	Public call office (PCO)	Mobile phone coverage	Internet cafes/ Common service centre (CSC)	Private courier facility	Bus service (Public & Private)	Railway stations	Auto/Modified Autos	Taxis and Vans	Tractors	Cycle-pulled rickshaws(Manual & Machine driven)	Carts driven by animals	Sea /River ferry service
1	2	47	48	49	50	51	52	53	54	55	56	57	58	59	60	61	62	63	64	65	66	67
32	Mahuwadih	No	No	No	No	Yes	a	b	495689	Yes	b	b	b	b	Yes	a	b	b	Yes	Yes		
33	Amaldiha	No	No	No	No	b	a	b	494335	Yes	b	a	b	b		b	b	b	Yes	Yes		
34	Sukhikhurd	No	No	No	No	c	a	c	496001	c	c	Yes	c	c		c	c	c	Yes	Yes		
35	Sukhrikalan	No	No	No	No	Yes	Yes	b	496001	b	b	b	b	b		b	b	b	Yes	Yes		
36	Navapara	No	No	No	No	c	b	c	494552	c	c	b	c	c		c	c	c	Yes	Yes	Yes	Yes
37	Karrapali	No	No	No	No	Yes	c	c	494335	c	c	c	c	c		b	c	c	Yes	Yes		
38	Dhitori	No	No	No	No	c	b	c	496336	c	c	c	c	c		c	c	c	Yes	Yes		
39	Tunda	No	No	No	No	c	c	c	493229	Yes	c	c	c	c		b	c	c	Yes	Yes		
40	Kharwani	No	No	No	No	b	a	b	496336	Yes	b	b	b	b	Yes	b	b	b	Yes	Yes		
41	Umreli	No	No	No	No	Yes	Yes	b	493559	Yes	Yes	Yes	b	b	Yes	a	Yes	Yes	Yes	Yes	Yes	Yes
42	Jamnipali	No	No	No	No	c	b	c	495450	Yes	c	Yes	c	c	Yes	a	c	c	Yes	Yes		
43	Limgaon	No	No	No	No	c	b	c	495689	c	c	c	c	c		c	c	c	c	Yes		
44	Chhuiha	No	No	No	No	c	b	c	496336	b	c	Yes	c	c		c	c	b	Yes	Yes		
45	Pahadgaon	No	No	No	No	c	c	c	493661	b	c	Yes	c	c		c	c	b	Yes	Yes		
46	Budhiyapali	No	No	No	No	c	c	c	496336	c	c	c	c	c		b	c	c	Yes	Yes		
47	Sohagpur	No	No	No	No	Yes	c	c	493229	Yes	c	a	c	c	Yes	b	c	Yes	Yes	Yes		
48	Pachpedi	No	No	No	No	c	c	c	493661	Yes	c	Yes	c	c	Yes	a	c	c	Yes	Yes		
49	Kurudih	No	No	No	No	c	c	c	495689	c	c	a	c	c		a	c	c	Yes	Yes		
50	Makundpur	No	No	No	No	c	a	c	493661	a	a	Yes	c	c		a	c	c	Yes	Yes		
51	Nawapara	No	No	No	No	c	c	c	495674	c	b	b	c	c		a	b	Yes	Yes	Yes	Yes	Yes
52	Sidhapat	No	No	No	No	c	c	c	495671	b	b	Yes	c	c		b	c	b	a		a	
53	Rongda	No	No	No	No	c	c	c	495671	c	b	b	c	c		a	b	b	Yes		Yes	
54	Navalpur	No	No	No	No	c	c	c	495671	Yes	b	b	c	c	Yes	a	b	a	a		Yes	
55	Banjari	No	No	No	No	c	c	c	495671	c	b	b	c	c		b	b	b	b		Yes	
56	Kharharkuda	No	No	No	No	c	c	c	495671	b	a	a	b	c		a	b	b	a		Yes	
57	Ghataduvari	No	No	No	No	c	a	c	494552	b	a	b	b	c		a	b	b	Yes	Yes		
58	Bhelvagudi	No	No	No	No	c	c	c	495671	b	b	Yes	c	c		b	b	b	Yes	Yes		
59	Karainara	No	No	No	No	Yes	c	c	495671	Yes	b	Yes	c	c		b	b	b	Yes	Yes		
60	Bhavarkhol	No	No	No	No	c	c	c	495671	b	b	c	c	c		b	b	b	c		Yes	
61	Sajapani	No	No	No	No	Yes	c	c	495671	b	b	b	c	c		b	b	b	c		Yes	
62	Dhamnagudi	No	No	No	No	c	c	c	491107	b	b	b	c	c		b	b	b	b		Yes	
63	Damkhancha	No	No	No	No	c	c	c	491107	b	b	b	c	c		b	b	b	b		Yes	
64	Tharakpur	No	No	No	No	c	c	c	494115	b	b	b	c	c		b	b	b	Yes		Yes	
65	Patiyapali	No	No	No	No	Yes	c	c	494115	b	b	b	b	c		b	b	b	Yes	Yes	Yes	Yes
66	Gadapali	No	No	No	No	c	c	c	491107	b	b	b	c	c		b	b	b	Yes	Yes	Yes	Yes
67	Navapara	No	No	No	No	a	a	a	494335	a	a	a	a	a		b	b	a	a		b	

Village connected to highways,village roads, banks & credit societies (If amenities available code - Yes is given, If not available within the village , the distance range code viz; a for < 5 Kms, b for 5-10 Kms and c for 10+ kms of nearest place where facility is available is given).

Availability of miscellaneous facilities (If amenities available code -Yes is given, I viz; a for < 5 Kms, b for 5-10 Kms and c for 10+ kms of nearest place where faci

68	69	70	71	72	73	74	75	76	77	78	79	80	81	82	83	84	85	86	87	88	89	90	91	Name village
b	b	b	Yes	Yes				c	b	a	Yes	a	a	a	c	c	Yes	Yes	Yes	c	c	b	Mahuwadih	
b	b	b	b	b	Yes	Yes		c	b	a	Yes	Yes	b	a	c	c	Yes	Yes	Yes	b	b	b	Amaldiha	
c	c	c	c	c	Yes	Yes		c	c	a	Yes	a	c	c	c	c	Yes	Yes	Yes	c	c	c	Sukhikhurd	
b	b	b	Yes	Yes	Yes	Yes		c	b	Yes	Yes	Yes	b	c	c	c	Yes	Yes	Yes	b	Yes	b	Sukhrikalan	
b	b	b	Yes	Yes	Yes	Yes		c	c	a	Yes	a	c	b	c	c	Yes	Yes	Yes	b	b	b	Navapara	
c	c	c	Yes	Yes	Yes	Yes		c	c	a	Yes	Yes	c	b	c	c	Yes	Yes	Yes	c	c	c	Karrapali	
c	c	c	c	c	Yes	Yes		c	c	b	Yes	a	c	b	c	c	Yes	Yes	Yes	c	c	c	Dhitori	
c	c	c	Yes	Yes	Yes	Yes		c	c	a	Yes	a	c	b	c	c	Yes	Yes	Yes	c	c	c	Tunda	
b	b	b	Yes	Yes	Yes	Yes		c	b	a	Yes	Yes	b	a	c	c	Yes	Yes	Yes	c	b	b	Kharwani	
b	b	b	Yes	Yes	Yes	Yes		c	b	Yes	Yes	Yes	b	Yes	c	c	Yes	Yes	Yes	b	Yes	b	Umreli	
c	c	Yes	Yes	Yes	Yes	Yes		c	c	b	Yes	Yes	c	b	c	c	Yes	Yes	Yes	c	c	c	Jamnipali	
b	c	c	Yes	Yes	Yes	Yes		c	c	b	Yes	a	c	b	b	c	Yes	Yes	Yes	c	c	c	Limgaon	
c	c	c	b	b	Yes	Yes		c	c	b	Yes	a	c	b	c	c	Yes	Yes	Yes	c	c	c	Chhuiha	
c	c	b	c	b	Yes	Yes		b	c	b	Yes	Yes	c	b	c	c	Yes	Yes	Yes	c	c	c	Pahadgaon	
c	c	c	a	a	Yes	Yes		a	c	a	Yes	Yes	c	b	c	c	Yes	Yes	Yes	c	c	c	Budhiyapali	
c	c	c	c	Yes	Yes	Yes		Yes	c	Yes	c	Yes	c	Yes	c	c	Yes	Yes	Yes	c	Yes	c	Sohagpur	
c	c	a	Yes	Yes	Yes	Yes		c	c	c	Yes	b	c	a	c	c	Yes	Yes	Yes	c	c	c	Pachpedi	
c	c	c	a	a	Yes	Yes		c	c	c	Yes	a	c	a	c	c	Yes	Yes	Yes	c	c	c	Kurudih	
c	c	c	c	c	Yes	Yes		c	c	c	Yes	Yes	c	a	a	c	Yes	Yes	Yes	c	c	c	Makundpur	
c	c	c	c	c	Yes	Yes		b	c	b	Yes	b	a	c	c	c	Yes	Yes	Yes	c	c	c	Nawapara	
c	c	b	c	b	Yes	Yes		c	c	b	Yes	a	c	b	c	c	Yes	Yes	Yes	c	c	c	Sidhapat	
c	c	c	Yes	Yes	Yes	Yes		b	c	b	Yes	a	b	a	c	c	Yes	Yes	Yes	c	c	c	Rongda	
c	c	c	Yes	Yes	Yes	Yes		b	c	b	Yes	a	b	a	c	c	Yes	Yes	Yes	c	c	c	Navalpur	
c	c	c	c	Yes	Yes	Yes		b	c	b	Yes	a	b	b	c	c	Yes	Yes	Yes	c	c	c	Banjari	
c	c	c	c	c	Yes	Yes		b	c	b	Yes	a	c	a	c	c	Yes	Yes	Yes	c	b	c	Kharharkuda	
c	c	a	Yes	Yes	Yes	Yes		b	c	c	c	Yes	c	Yes	c	c	Yes	Yes	Yes	c	b	c	Ghataduvari	
c	c	c	c	c	Yes	Yes		b	c	b	Yes	a	c	b	c	c	Yes	Yes	Yes	c	c	c	Bhelvagudi	
c	c	b	c	b	Yes	Yes		b	c	b	Yes	Yes	c	b	c	c	Yes	Yes	Yes	c	Yes	c	Karainara	
c	c	c	c	c	Yes	Yes		b	c	b	Yes	b	c	b	c	c	Yes	Yes	Yes	c	c	c	Bhavarkhol	
c	c	c	c	c	Yes	Yes		b	c	c	Yes	Yes	c	Yes	c	c	Yes	Yes	Yes	c	c	c	Sajapani	
c	c	c	c	Yes	Yes	Yes		b	c	b	Yes	a	c	a	c	c	Yes	Yes	Yes	c	c	c	Dhamnagudi	
c	c	c	c	Yes	Yes	Yes		b	c	b	Yes	a	c	a	c	Yes	Yes	Yes	Yes	c	c	c	Damkhancha	
b	b	a	c	Yes	Yes	Yes		b	c	b	Yes	a	c	a	c	c	Yes	Yes	Yes	c	c	c	Tharakpur	
c	c	c	c	Yes	Yes	Yes	Yes	b	c	b	Yes	Yes	c	Yes	c	c	Yes	Yes	Yes	c	Yes	c	Patiyapali	
c	c	c	Yes	Yes	Yes	Yes		b	c	b	Yes	Yes	c	a	c	c	Yes	Yes	Yes	c	c	c	Gadapali	
c	a	a	a	a	Yes	Yes		a	a	c	Yes	a	c	b	c	c	Yes	Yes	Yes	a	a	a	Navapara	

f not available within the village , the distance range code
 ility is available is given).

Availability of
 electricity
 (Yes/No)

Nearest Town

Area under different types of land

1	2	92	93	94	95	96	97	98	99	100	101	102	103	104	105	106	107
Name village	Cinema / Video Hall	Public Library	Public Reading Room	Newspaper Supply	Assembly Polling station	Birth & Death Registration Office	Power Supply for Domestic Use (ED)	Power Supply for Agricultural Use (EAG)	Power Supply for Commercial Use (EC)	Power Supply for All Uses (EA)	Name	Distance range code i.e. a for < 5 Kms, b for 5-10 Kms and c for 10+ kms .	Forests	Area under Non-agricultural Uses	Barren and Un-cultivable land	Permanent Pastures and Other Grazing Lands	
32	Mahuwadiah	c	c	a	Yes	a	a	No	No	No	Yes	Korba	c	0	1.4	4	3.5
33	Amaldiha	b	b	Yes	Yes	Yes	Yes	Yes	No	Yes	No	Champa	b	0	4	0.7	21.5
34	Sukhikhurd	c	c	c	c	Yes	a	Yes	No	Yes	No	Champa	c	0	5.1	6.7	64
35	Sukhrikalan	b	b	b	Yes	Yes	Yes	Yes	No	No	No	Champa	b	0	6.4	3.1	13.1
36	Navapara	b	b	a	b	Yes	a	Yes	No	Yes	No	Champa	b	0	2	6	18.2
37	Karrapali	c	c	c	c	Yes	Yes	No	No	No	Yes	Champa	c	0	4.4	1.3	11
38	Dhitori	c	c	a	c	Yes	a	No	No	No	Yes	Champa	c	0	7	4.1	20.3
39	Tunda	c	c	a	c	Yes	a	No	No	No	Yes	Champa	c	0	3.2	3.4	12
40	Kharwani	c	c	Yes	c	Yes	Yes	No	No	No	Yes	Korba	c	0	8.2	13.8	17.8
41	Umreli	b	b	b	Yes	Yes	Yes	No	No	No	Yes	Champa	b	0	15.4	33.9	68
42	Jamnipali	c	c	Yes	c	Yes	Yes	No	No	No	Yes	Champa	c	0	16	10	21
43	Limgaon	c	c	a	c	a	a	No	No	No	Yes	Champa	c	0	3	3.4	9.1
44	Chhuiha	c	c	a	c	Yes	a	No	No	No	Yes	Champa	c	87	1	12.4	0
45	Pahadgaon	c	c	Yes	Yes	Yes	Yes	No	No	No	Yes	Champa	c	226	7	8.5	6
46	Budhiyapali	c	c	Yes	Yes	Yes	Yes	No	No	No	Yes	Champa	c	38	6.4	12	35
47	Sohagpur	c	c	Yes	Yes	Yes	Yes	No	No	No	Yes	Korba	c	0	4	14	18
48	Pachpedi	c	c	b	Yes	Yes	Yes	No	No	No	Yes	Champa	c	0	13	7.2	3
49	Kurudih	c	c	a	Yes	Yes	a	No	No	No	Yes	Champa	c	0	3.3	5	7.3
50	Makundpur	c	c	Yes	Yes	Yes	Yes	No	No	No	Yes	Champa	c	27.4	8.1	20.3	6.3
51	Nawapara	c	c	Yes	Yes	Yes	Yes	No	No	No	Yes	Korba	c	4	9	86	6.2
52	Sidhapat	c	c	a	c	Yes	a	No	No	No	Yes	Champa	c	55	0.1	98.4	1.2
53	Rongda	c	c	a	c	Yes	a	No	No	No	Yes	Korba	c	7.3	16.1	0	3.4
54	Navalpur	c	c	a	c	Yes	a	No	No	No	Yes	Korba	c	51.2	15	0	0.2
55	Banjari	c	c	a	c	a	a	No	No	No	Yes	Korba	c	39	18	0	7
56	Kharharkuda	c	c	a	c	a	a	No	No	No	Yes	Korba	c	3	10.5	25	9
57	Ghataduware	c	c	Yes	c	Yes	Yes	No	No	No	Yes	Korba	c	0	25.2	21	18.4
58	Bhelvagudi	c	c	a	c	Yes	a	No	No	No	Yes	Champa	c	0	11	0	27.4
59	Karainara	c	c	Yes	c	Yes	Yes	No	No	No	Yes	Champa	c	52	14	0	46
60	Bhavarkhol	c	c	b	Yes	Yes	b	No	No	No	Yes	Korba	c	21	7	76.3	68
61	Sajapani	c	c	Yes	c	Yes	Yes	No	No	No	Yes	Korba	c	311	6.4	379.2	7.2
62	Dhamnagudi	c	c	a	Yes	Yes	a	No	No	No	Yes	Korba	c	14	1	29	14
63	Damkhancha	c	c	a	Yes	Yes	a	No	No	No	Yes	Korba	c	19	2	4	1.4
64	Tharakpur	c	c	a	c	Yes	a	No	No	No	Yes	Korba	c	7	1.1	1.9	15.2
65	Patiyapali	c	c	Yes	Yes	Yes	Yes	No	No	No	Yes	Korba	c	21	13.4	12	21.2
66	Gadapali	c	c	Yes	Yes	Yes	Yes	No	No	No	Yes	Korba	c	0	3	3	12
67	Navapara	a	a	a	Yes	Yes	a	No	No	No	Yes	Korba	c	0	3.2	11	21

Land Use use (in hectares rounded up to one decimal place)												Name of three most important commodities manufactured			Name of Village	Serial Number
Land Under Miscellaneous Tree Crops etc.	Culturable Waste Land	Fallow lands other than current fallows	Current Fallows	Net Area Sown	Total Irrigated Land Area	Total Un-irrigated Land Area	Canals (C)	Wells/Tube-wells(W/TW)	Tanks/Lakes(T/L)	Water Falls(WF)	Others(O)	First	Second	Third		
108	109	110	111	112	113	114	115	116	117	118	119	120	121	122	2	1
0	1.1	3	3	73	39.2	39	39.2	0	0	0	0				Mahuwadih	32
0	6.2	1.3	0.9	150.8	152	128	150.5	1.4	0	0	0	Bidi			Amaldiha	33
0.3	3.4	2.6	1.2	201.7	202.5	202.2	199.4	2.2	0	0	0.8				Sukhikhurd	34
0	4.5	0.8	0.2	227.1	230.6	217.4	228.2	2	0	0	0.4				Sukhrikalan	35
1.8	15.5	0.4	0.8	120.1	122.6	94.9	119.2	1.6	0	0	1.8				Navapara	36
0	13	2.1	8.2	150	19	149	19	0	0	0	0				Karrapali	37
0	12	2	0.1	110	54	67.1	54	0	0	0	0				Dhitori	38
0	4.2	1	0.2	141	17	139.3	17	0	0	0	0				Tunda	39
0	9.9	6.5	11.9	172.3	29.8	176.5	29.8	0	0	0	0				Kharwani	40
0.6	22.8	7.9	6	361.7	202.3	328.8	202.9	3.6	0	0	2.7				Umreli	41
0	11	17	30	176	35	163	35	0	0	0	0				Jamnipali	42
0	1	0.2	2	77.3	11.3	81	11.3	0	0	0	0				Limgaon	43
0	10	8.4	5.3	70	10	73	10	0	0	0	0				Chhuiha	44
0	86	15	22	152	9.2	154	0	3	0	0	6.2				Pahadgaon	45
0	29.1	9.4	1.5	169	61.1	142	56.1	1	0	0	4				Budhiyapali	46
0	9.4	3	11	181	2.2	201.6	0	0	0	0	2.2				Sohagpur	47
0	16	8	2.2	121	28.3	117	25.3	0	0	0	3				Pachpedi	48
0	27.4	3.1	2	52	4	57	0	0	0	0	4				Kurudih	49
0	34	14.2	9	147	53	107	50.4	1.5	0	0	1.1				Makundpur	50
0	13	6	5	138	39	131	35	0	0	0	4				Nawapara	51
0	23	9.3	5	27	1.4	31	0	0.4	0	0	1				Sidhatpat	52
0	14	7	11.2	66	36.3	37	32.4	2	0	0	1.9				Rongda	53
0	6.5	4.2	3	43.8	18.4	31.5	18	0	0	0	0.4				Navalpur	54
0	9.1	4	6.2	45	45.2	59	40.3	0.4	0	0	4.5				Banjari	55
0	9	7.3	4.1	59.3	2	59	0	0	1	0	1				Kharharkuda	56
0	9	8	5	140.4	84.2	62.1	81.2	0	0	0	3				Ghataduvari	57
0	10	10.3	8.3	121	4	122	0	0	3	0	1				Bhelvagudi	58
0	4.4	6.5	4.1	204	4.4	204.1	0	0	2	0	2.4				Karainara	59
0	18.4	16	10	201.8	1	204	0	0	1	0	0				Bhavarkhol	60
0	24	21	15.6	209.1	2	210	0	0	0	0	2				Sajapani	61
0	30.2	11.3	16.5	95	14.1	89	12	0	0	0	2.1				Dhamnagudi	62
0	5	6	10	109	103	16.2	101	0	0	0	2				Damkhancha	63
0	2	3.4	4.4	115.2	103.5	18.6	102.1	0	0	0	1.4				Tharakpur	64
0	42.4	22	12	276.3	146	141.1	141.1	1	2.2	0	1.8				Patiyapali	65
0	23	3.4	2.1	179.5	7.4	174.3	0	0	3	0	4.4				Gadapali	66
0	12	4.2	3.1	138	6	142.2	0	1.5	0	0	4.5				Navapara	67

Sr.No.	Name village	Location code no.	Total area of the village (in hectares rounded up to one decimal place)	Total population (2011 census)	Number of households (2011 census)	Number of educational amenities available. (If not available within the village , the distance range code viz; a for < 5 Kms, b for 5-10 Kms and c for 10+ kms of nearest place where facility is available is given).													
						Pre-Primary school (PP)	Primary school (P)	Middle school (M)	Secondary School (S)	Senior Secondary school (SS)	Degree college of arts science & commerce (ASC)	Engineering college(EC)	Medical college (MC)	Management institute (MI)	Polytechnic (Pt)	Vocational training school /ITI	Non-formal training centre (NFTC)	Special school for disabled (SSD)	Others (specify)
1	2	3	4	5	6	7	8	9	10	11	12	13	14	15	16	17	18	19	20
68	Pakariya	436479	210.2	1314	258	c	2	2	a	b	c	c	c	c	c	c			
69	Dhodhatarai	436480	716.5	2246	496	a	4	1	a	a	c	c	c	c	c	c			
70	Chhatapath	436481	475.3	703	150	b	1	1	b	b	c	c	c	c	c	c			
71	Jampani	436482	333.3	1047	233	b	1	1	a	a	c	c	c	c	c	c			
72	Kanshipani	436483	116.4	365	95	c	1	a	c	c	c	c	c	c	c	c			
73	Labed	436484	384.8	1089	302	b	2	1	b	b	c	c	c	c	c	c			
74	Tuman	436485	615.7	2281	526	1	3	1	1	1	b	c	c	c	c	c			
75	Limdih	436486	301	1388	318	a	2	1	a	a	b	c	c	c	c	c			
76	Kapupahri	436487	120.9	466	114	a	1	a	a	a	b	c	c	c	c	c			
77	Dadarkalan	436488	515.6	2121	533	b	3	1	a	a	b	c	c	c	c	c			
78	Junwani	436489	396	1447	399	a	2	1	a	a	a	c	c	c	c	c			
79	Gidhauri	436490	946.4	2690	598	1	4	1	1	1	b	c	c	c	c	c			
80	Aurai	436491	737	956	275	c	2	1	a	b	c	c	c	c	c	c			3
81	Ganiyari	436492	385.5	679	211	c	2	a	a	b	c	c	c	c	c	c			
82	Chiknipali	436493	630	1518	450	b	2	1	a	a	c	c	c	c	c	c			2
83	Supatarai	436494	283.4	854	203	b	1	1	b	b	c	c	c	c	c	c			1
84	Rewabahar	436495	1264.2	741	199	b	3	a	b	b	c	c	c	c	c	c			1
85	Kerakachhar	436496	1929.6	2345	602	c	5	1	b	b	c	c	c	c	c	c			3
86	Fatteganj	436497	641.5	1536	366	b	3	1	1	b	c	c	c	c	c	c			
87	Dongaama	436498	684	773	204		3	1	a		c	c	c	c	c	c			
88	Nonbirra	436499	956.5	2689	707	1	5	1	1	1	c	c	c	c	c	c			
89	Srimar	436500	186.4	571	146		2	a	a	a	c	c	c	c	c	c			
90	Bodajhap	436501	114.4	0	0														
91	Kervaduware	436502	866.9	1736	429		3	1	a	a	c	c	c	c	c	c			
92	Sendripali	436503	929.6	2192	489	1	3	1	1	1	c	c	c	c	c	c			
93	Bandhapali	436504	389.7	1078	257		1	a	a	a	c	c	c	c	c	c			
94	Dhinara	436505	990.7	1714	402	c	3	1	b	b	c	c	c	c	c	c			
95	Suwarlot	436506	978.9	1135	319	c	2	a	b	b	b	c	c	c	c	c			2
96	Nawapara	436507	951	1421	374	b	1	1	a	a	c	c	c	c	c	c			2
97	Chainpur	436508	432.3	1191	317	a	2	1	a	a	c	c	c	c	c	c			2
98	Khutakuda	436509	612.1	1232	328	a	2	1	a	a	c	c	c	c	c	c			
99	Beharchuwa	436510	1895	3144	799	1	4	2	1	1	c	c	c	a	c	c			
100	Bofarada	436511	652.6	774	226	a	2	a	a	a	c	c	c	c	c	c			

Number of Medical Amenities available. (If not available within the village, the distance range code viz; a for < 5 Kms, b for 5-10 Kms and c for 10+ kms of nearest place where facility is available is given).										Number of Non-Government Medical Amenities available.								Availability of drinking water - Yes / No						Name village		
21	22	23	24	25	26	27	28	29	30	31	32	33	34	35	36	37	38	39	40	41	42	43	44		45	46
Community health centre (CHC)	Primary health centre (PHC)	Primary health sub centre (PHS)	Maternity and child welfare centre (MCW)	T.B. clinic (TBC)	Hospital-allopathic (HA)	Hospital-alternative medicine (HO)	Dispensary (D)	Veterinary hospital (VH)	Mobile health clinic (MHC)	Family welfare centre (FWC)	Charitable non Govt. hospital/Nursing home.	Medical practitioner with MBBS Degree	Medical practitioner with other degree	Medical practitioner with no degree	Traditional practitioner and faith healer .	Medicine Shop	Others	Tap water (Treated/Untreated)	Well water (Covered / Uncovered well)	Hand Pump	Tube wells / Bore well	Spring	River / Canal	Tank / Pond / Lake	Others	
c	b	a	c	c	c	c	c	c	c	c	0	0	3	0	5	0	0	No	Yes	Yes	Yes	No	Yes	Yes	No	Pakariya
c	b	l	c	c	c	c	c	c	c	c	0	0	3	0	5	0	0	No	Yes	Yes	Yes	No	Yes	Yes	No	Dhodhatarai
c	a	a	c	c	c	c	c	c	c	c	0	0	0	2	2	0	0	No	Yes	Yes	Yes	No	No	Yes	No	Chhatapath
c	c	a	c	c	c	c	c	c	c	c	0	0	1	2	2	0	0	No	Yes	Yes	Yes	No	No	Yes	No	Jampani
c	c	a	c	c	c	c	c	c	c	c	0	0	0	0	0	0	0	No	Yes	Yes	Yes	No	No	Yes	No	Kanshipani
c	b	l	c	c	c	c	c	c	c	c	0	0	0	0	1	0	0	No	Yes	Yes	Yes	No	No	Yes	No	Labeled
c	b	l	c	c	l	c	c	c	c	c	0	0	3	0	4	2	0	Yes	Yes	Yes	Yes	No	Yes	Yes	No	Tuman
c	a	a	c	c	c	c	c	c	c	c	0	0	0	0	0	0	0	No	Yes	Yes	No	No	Yes	Yes	No	Limdih
c	a	a	c	c	c	c	c	c	c	c	0	0	0	0	0	0	0	No	Yes	Yes	No	No	Yes	Yes	No	Kapupahri
c	b	l	c	c	c	c	c	c	c	c	0	0	0	0	0	0	0	No	Yes	Yes	Yes	No	No	Yes	No	Dadarkalan
c	a	a	c	c	c	c	c	c	c	c	0	0	0	2	0	0	0	No	Yes	Yes	No	No	Yes	Yes	No	Junwani
c	b	l	c	c	c	c	c	c	c	c	0	0	1	3	3	0	0	Yes	Yes	Yes	Yes	No	No	Yes	No	Gidhauri
c	b	b	c	c	c	c	c	c	c	c	0	0	0	1	0	0	0	No	Yes	Yes	No	No	No	Yes	No	Aurai
c	a	a	c	c	c	c	c	c	c	c	0	0	1	0	0	0	0	No	Yes	Yes	No	No	Yes	Yes	No	Ganiyari
c	l	l	c	c	c	c	c	c	c	c	0	1	0	2	2	0	0	No	Yes	Yes	Yes	No	Yes	Yes	No	Chiknipali
c	b	a	c	c	c	c	c	c	c	c	0	0	0	0	0	0	0	No	Yes	Yes	Yes	No	No	Yes	No	Supatarai
c	c	a	c	c	c	c	c	c	c	c	0	0	0	0	0	0	0	No	Yes	Yes	Yes	No	No	Yes	No	Rewabahar
c	l	l	c	c	c	c	c	c	c	c	0	0	0	2	2	0	0	Yes	Yes	Yes	Yes	No	Yes	Yes	No	Kerakachhar
c	b	l	l	c	c	c	c	c	c	c	0	0	0	0	0	0	0	Yes	Yes	Yes	Yes	No	Yes	Yes	No	Fatteganj
c	c	c	c	c	c	c	c	c	c	c	2	2	2	2	2	0	0	No	Yes	Yes	No	Yes	Yes	Yes	No	Dongaama
c	c	l	c	c	c	l	c	c	c	c	2	2	2	2	2	2	0	Yes	Yes	Yes	Yes	Yes	No	Yes	No	Nonbirra
c	c	c	c	c	c	c	c	c	c	c	0	0	0	0	0	0	0	No	Yes	Yes	No	Yes	Yes	Yes	No	Srimar
																										Bodajhap
c	c	b	c	c	c	c	c	c	c	c	0	0	0	0	0	0	0	No	Yes	Yes	No	Yes	Yes	Yes	No	Kervaduvari
c	c	l	c	c	c	c	c	c	c	c	0	0	0	0	0	0	0	Yes	Yes	Yes	Yes	Yes	Yes	Yes	No	Sendripali
c	c	b	c	c	c	c	c	c	c	c	0	0	0	1	2	0	0	Yes	Yes	Yes	Yes	Yes	Yes	Yes	No	Bandhapali
c	b	b	c	c	c	c	c	c	c	c	0	1	1	3	6	0	0	Yes	Yes	Yes	Yes	No	No	Yes	No	Dhinara
c	b	b	c	c	c	c	c	c	c	c	0	1	0	3	6	0	0	No	Yes	Yes	No	No	Yes	Yes	No	Suwarlot
c	b	l	c	c	c	c	c	c	c	c	0	1	0	4	4	0	0	No	Yes	Yes	Yes	Yes	Yes	Yes	No	Nawapara
c	a	l	c	c	c	c	c	c	c	c	0	0	0	2	10	0	0	No	Yes	Yes	No	No	Yes	Yes	No	Chainpur
c	c	a	c	c	c	c	c	c	c	c	0	0	0	2	5	0	0	Yes	Yes	Yes	No	No	Yes	Yes	No	Khutakuda
c	b	l	c	c	l	c	c	c	c	c	0	0	0	3	0	1	0	Yes	Yes	Yes	No	No	No	Yes	No	Beharchuwa
c	c	a	c	c	l	c	c	c	c	c	0	0	0	2	0	0	0	Yes	Yes	Yes	No	No	No	Yes	No	Bofarada

Sr.No.	Name village	Availability of toilet & others Yes / No				Communication and transport facilities (If amenities available code -Yes is given except for Village Pin Code ,If not available within the village , the distance range code viz; a for < 5 Kms, b for 5-10 Kms and c for 10+ kms of nearest place where facility is available is given).																
		Community toilet including bath.	Community toilet excluding bath.	Rural sanitary mart or sanitary hardware outlet available near the village.	Community bio- gas or recycle of waste for productive use.	Post office(PO)	Sub post office (SPO)	Post & Telegraph office (P&TO)	Village Pin Code	Telephones (Land lines)	Public call office (PCO)	Mobile phone coverage	Internet cafes/ Common service centre (CSC)	Private courier facility	Bus service (Public & Private)	Railway stations	Auto/Modified Autos	Taxis and Vans	Tractors	Cycle-pulled rickshaws(Manual & Machine driven)	Carts driven by animals	Sea /River ferry service
1	2	47	48	49	50	51	52	53	54	55	56	57	58	59	60	61	62	63	64	65	66	67
68	Pakariya	No	No	No	No	c	c	c	495674	Yes	c	c	c	c	Yes	b	a	a	a	Yes	Yes	
69	Dhodhatarai	No	No	No	No	c	a	c	495119	c	b	c	c	c	Yes	b	a	a	Yes	Yes	Yes	
70	Chhatapath	No	No	No	No	c	a	c	495671	c	c	Yes	c	c		b	b	b	Yes	Yes	Yes	
71	Jampani	No	No	No	No	c	a	c	495671	c	c	Yes	c	c		b	b	b	Yes	Yes	Yes	
72	Kanshipani	No	No	No	No	c	c	c	495674	c	c	c	c	c		c	c	c	c	Yes	Yes	
73	Labeled	No	No	No	No	c	c	c	495674	c	c	c	c	c	Yes	b	c	b	Yes	Yes	Yes	
74	Tuman	No	No	No	No	Yes	Yes	c	494229	c	b	Yes	c	c	Yes	b	Yes	Yes	Yes	Yes	Yes	
75	Limdih	No	No	No	No	c	b	c	494229	Yes	b	b	c	c		b	a	a	Yes	Yes	Yes	
76	Kapupahri	No	No	No	No	c	b	c	494661	Yes	b	b	c	c		b	a	a	a	Yes	Yes	
77	Dadarkalan	No	No	No	No	Yes	b	c	495674	Yes	b	b	c	c		c	b	b	Yes	Yes	Yes	
78	Junwani	No	No	No	No	c	a	c	495674	c	a	a	c	c	Yes	b	a	a	Yes	Yes	Yes	
79	Gidhuri	No	No	No	No	c	b	c	495674	Yes	b	b	c	c		b	b	b	Yes	Yes	Yes	
80	Aurai	No	No	No	No	c	c	c	495674	c	c	Yes	c	c		c	b	c	Yes	Yes	Yes	
81	Ganiyari	No	No	No	No	c	c	c	495674	b	b	Yes	c	c		b	b	b	Yes	Yes	Yes	
82	Chiknipali	No	No	No	No	Yes	c	c	495674	b	b	Yes	b	c		b	c	c	Yes	Yes	Yes	
83	Supatarai	No	No	No	No	b	c	c	495674	c	b	b	c	c	Yes	b	b	b	Yes	Yes	Yes	
84	Rewabahar	No	No	No	No	c	c	c	495674	c	c	c	c	c		c	b	b	a	Yes	Yes	
85	Kerakachhar	No	No	No	No	Yes	c	c	491995	c	c	Yes	c	c		c	a	b	Yes	Yes	Yes	
86	Fatteganj	No	No	No	No	c	b	c	495674	Yes	c	b	b	c		c	b	b	Yes	Yes	Yes	
87	Dongaama	No	No	No	No	a	b	c	495674	Yes	c	a	c	c		c	c	c	a	b	Yes	
88	Nonbirra	No	No	No	No	Yes	b	c	495674	Yes	c	Yes	c	c	Yes	c	Yes	c	Yes	Yes	Yes	
89	Srimar	No	No	No	No	b	a	c	495674	Yes	c	c	c	c		c	c	c	c	b	Yes	
90	Bodajhap																					
91	Kervaduware	No	No	No	No	c	c	c	491995	Yes	c	Yes	c	c	Yes	c	c	c	Yes	Yes	Yes	
92	Sendripali	No	No	No	No	Yes	c	c	491995	c	c	c	c	c	Yes	c	c	c	Yes	Yes	Yes	
93	Bandhapali	No	No	No	No	a	c	c	495674	Yes	c	Yes	c	c	Yes	c	c	c	Yes	Yes	Yes	
94	Dhinara	No	No	No	No	Yes	c	c	495674	c	b	Yes	c	c	Yes	c	b	c	Yes	Yes	Yes	
95	Suwarlot	No	No	No	No	c	c	c	495674	c	c	Yes	c	c		c	c	c	Yes	Yes	Yes	
96	Nawapara	No	No	No	No	c	c	c	495671	b	b	Yes	c	c	Yes	c	b	c	Yes	Yes	Yes	
97	Chainpur	No	No	No	No	c	c	c	495674	c	a	Yes	c	c	Yes	c	c	Yes	Yes	Yes	Yes	
98	Khutakuda	No	No	No	No	c	c	c	495674	c	c	a	c	c	Yes	c	c	c	Yes	Yes	Yes	
99	Beharchuwa	No	No	No	No	Yes	c	c	495674	c	b	b	c	c	Yes	c	c	Yes	Yes	Yes	Yes	
100	Bofarada	No	No	No	No	c	c	c	495674	c	c	b	c	c		c	c	c	a	Yes	Yes	

Village connected to highways,village roads, banks & credit societies (If amenities available code - Yes is given, If not available within the village , the distance range code viz; a for < 5 Kms, b for 5-10 Kms and c for 10+ kms of nearest place where facility is available is given).

Availability of miscellaneous facilities (If amenities available code -Yes is given, I viz; a for < 5 Kms, b for 5-10 Kms and c for 10+ kms of nearest place where faci

68	69	70	71	72	73	74	75	76	77	78	79	80	81	82	83	84	85	86	87	88	89	90	91	Name village
Connected to national highway(NH)	Connected to state highway(SH)	Connected to major district road (MDR)	Connected to others district road	Pucca roads	Kutchcha roads	Water bounded macadam(WBM) roads	Navigable waterway (river/canal)(NW)	Footpaths (FP)	Commercial & Co-operative Banks	ATM	Agricultural Credit Societies	Self-Help Group (SHG)	Public distribution system (PDS) shop	Mandis / Regular market	Weekly Haat	Agricultural marketing society	Integrated Child Development Scheme (Nutritional Centres)	Anganwadi Centre (Nutritional Centres)	Others (Nutritional Centres)	ASHA (Accredited Social Health Activist)	Community centre with/without TV	Sports Field,	Sports Club / Recreation Centre	
c	c	c	c	Yes	Yes	Yes			a	c	a	Yes	Yes	c	a	a	c	Yes	Yes	Yes	c	c	c	Pakariya
c	c	Yes	Yes		Yes	Yes			a	b	a	Yes	Yes	c	Yes	a	c	Yes	Yes	Yes	c	Yes	c	Dhodhatari
c	c	c	Yes		Yes	Yes			b	c	b	Yes	a	c	a	c	c	Yes	Yes	Yes	c	Yes	c	Chhatapath
c	c	c	Yes		Yes	Yes			c	c	b	Yes	Yes	c	Yes	c	c	Yes	Yes	Yes	c	Yes	c	Jampani
c	c	a	Yes						c	c	c	Yes	a	c	a	c	c	Yes	Yes	Yes	c	Yes	c	Kanshipani
c	c	Yes	Yes	Yes	Yes	Yes			c	c	b	Yes	Yes	c	Yes	c	c	Yes	Yes	Yes	c	Yes	c	Labeled
c	c	Yes	Yes	Yes	Yes	Yes			b	b	Yes	Yes	Yes	c	Yes	Yes	c	Yes	Yes	Yes	c	Yes	c	Tuman
c	c	a	Yes		Yes	Yes			b	c	a	Yes	Yes	c	a	c	c	Yes	Yes	Yes	c	Yes	c	Limdih
c	c	a	Yes		Yes				b	c	a	Yes	a	c	a	c	c	Yes	Yes	Yes	c	Yes	c	Kapupahri
c	c	b	Yes		Yes	Yes			b	c	b	Yes	Yes	c	Yes	b	c	Yes	Yes	Yes	c	Yes	c	Dadarkalan
c	c	Yes	Yes	Yes	Yes	Yes			a	b	a	Yes	Yes	c	a	a	c	Yes	Yes	Yes	c	c	c	Junwani
c	c	b	Yes	Yes	Yes	Yes			b	c	b	Yes	Yes	c	Yes	b	c	Yes	Yes	Yes	c	Yes	c	Gidhuri
c	c	c	Yes		Yes	Yes			c	c	b	Yes	Yes	c	a	c	c	Yes	Yes	Yes	c	b	c	Aurai
c	c	c	Yes		Yes	Yes			b	c	b	Yes	a	c	a	c	c	Yes	Yes	Yes	c	b	c	Ganiyari
c	c	c	Yes		Yes	Yes			b	c	Yes	Yes	Yes	c	Yes	c	c	Yes	Yes	Yes	c	a	c	Chiknipali
c	c	c	Yes		Yes	Yes			c	c	b	Yes	Yes	c	b	c	c	Yes	Yes	Yes	c	b	c	Supatarai
c	c	c	c	c	Yes	Yes			c	c	b	Yes	Yes	c	b	c	c	Yes	Yes	Yes	c	b	c	Rewabahar
c	c	c	Yes		Yes	Yes			c	c	c	Yes	Yes	c	b	c	c	Yes	Yes	Yes	c	b	c	Kerakachhar
c	c	c	c	c	Yes	Yes			c	c	b	Yes	Yes	c	Yes	b	Yes	Yes	Yes	Yes	c	Yes	c	Fataganj
c	a	c	c	Yes	Yes	Yes	Yes		c	c	c	Yes	a	c	c	c	c	c	Yes	Yes	c	c	c	Dongaama
c	Yes	Yes	Yes	Yes					c	c	c	c	Yes	c	Yes	c	c	c	Yes	Yes	c	Yes	c	Nonbirra
c	c	a	c	a	Yes	Yes			c	c	c	Yes	Yes	c	a	c	Yes	Yes	Yes	Yes	c	c	c	Srimar
																								Bodajhap
c	c	Yes	Yes		Yes	Yes			c	c	c	Yes	Yes	c	a	c	Yes	Yes	Yes	Yes	c	c	c	Kervaduvari
c	c	Yes	Yes	Yes	Yes	Yes			c	c	c	Yes	Yes	c	Yes	c	c	Yes	Yes	Yes	c	Yes	c	Sendripali
c	Yes	Yes	Yes	Yes	Yes	Yes			a	c	b	Yes	a	Yes	a	c	c	Yes	Yes	Yes	c	c	c	Bandhapali
c	c	b	Yes	Yes	Yes	Yes			c	c	b	Yes	Yes	c	b	c	c	Yes	Yes	Yes	c	b	c	Dhinara
c	c	c	Yes		Yes	Yes			c	c	c	Yes	a	c	b	c	c	Yes	Yes	Yes	c	c	c	Suwarlot
c	c	b	Yes	Yes	Yes	Yes			c	c	b	Yes	Yes	c	b	c	c	Yes	Yes	Yes	c	b	c	Nawapara
c	c	a	Yes	Yes	Yes	Yes			c	c	a	Yes	Yes	c	a	c	c	Yes	Yes	Yes	c	a	c	Chainpur
c	c	Yes	Yes	Yes	Yes	Yes			c	c	c	Yes	Yes	c	a	c	c	Yes	Yes	Yes	a	c	c	Khutakuda
c	c	Yes	Yes	Yes	Yes	Yes			c	c	b	Yes	Yes	c	Yes	b	c	Yes	Yes	Yes	c	Yes	c	Beharchuwa
c	c	c	c	Yes	Yes	Yes			c	c	c	Yes	a	c	a	c	c	Yes	Yes	Yes	a	c	c	Bofarada

f not available within the village , the distance range code ility is available is given).											Availability of electricity (Yes/No)		Nearest Town		Area under different types of land			
1	2	92	93	94	95	96	97	98	99	100	101	102	103	104	105	106	107	
Name village	Cinema / Video Hall	Public Library	Public Reading Room	Newspaper Supply	Assembly Polling station	Birth & Death Registration Office	Power Supply for Domestic Use (ED)	Power Supply for Agricultural Use (EAG)	Power Supply for Commercial Use (EC)	Power Supply for All Uses (EA)	Name	Distance range code i.e. a for < 5 Kms, b for 5-10 Kms and c for 10+ kms .	Forests	Area under Non-agricultural Uses	Barren and Un-cultivable land	Permanent Pastures and Other Grazing Lands		
68	Pakariya	c	c	Yes	Yes	Yes	Yes	No	No	No	Yes	Korba	c	0.1	6	9.2	48.4	
69	Dhodhatarai	c	c	Yes	Yes	Yes	Yes	No	No	No	Yes	Korba	c	129	50.4	0.8	58.3	
70	Chhatapath	c	c	a	Yes	Yes	a	No	No	No	Yes	Korba	c	262.1	4.6	0	41.8	
71	Jampani	c	c	Yes	Yes	Yes	Yes	No	No	No	Yes	Korba	c	126.3	10.1	12.4	1.4	
72	Kanshipani	c	c	a	c	a	a	No	No	No	Yes	Korba	c	36.9	2.5	0	5	
73	Labed	c	c	Yes	Yes	Yes	Yes	No	No	No	Yes	Korba	c	127.6	14.4	0	31.9	
74	Tuman	c	c	Yes	Yes	Yes	Yes	No	No	No	Yes	Korba	c	116.5	35.9	0	38.1	
75	Limdih	c	c	Yes	Yes	Yes	Yes	No	No	No	Yes	Korba	c	0	16	1.7	20.2	
76	Kapupahri	c	c	a	Yes	Yes	a	No	No	No	Yes	Korba	c	1.7	2	7.6	3.6	
77	Dadarkalan	c	c	Yes	Yes	Yes	Yes	No	No	No	Yes	Korba	c	36.8	21.3	76.6	14.4	
78	Junwani	c	c	Yes	Yes	Yes	Yes	No	No	No	Yes	Korba	c	19.4	13.8	74.9	11.4	
79	Gidhauri	c	c	Yes	Yes	Yes	Yes	No	No	No	Yes	Korba	c	285.1	28.8	19.7	28.9	
80	Aurai	c	c	Yes	Yes	Yes	Yes	Yes	No	Yes	No	Korba	c	392.6	3.9	0	75.4	
81	Ganiyari	c	c	Yes	Yes	Yes	Yes	Yes	No	No	No	Korba	c	60.4	40.6	4.2	18.8	
82	Chiknipali	c	c	Yes	Yes	Yes	Yes	No	No	No	Yes	Korba	c	171.2	26.3	0.1	58.6	
83	Supatarai	c	c	Yes	Yes	Yes	Yes	No	No	No	Yes	Korba	c	74.3	10.3	0	31.7	
84	Rewabahar	c	c	Yes	Yes	Yes	Yes	No	No	No	Yes	Korba	c	1008.8	16.7	0	36.6	
85	Kerakachhar	c	c	Yes	Yes	Yes	Yes	No	No	No	Yes	Korba	c	234.1	36.3	936.6	79.1	
86	Fataganj	c	c	Yes	Yes	Yes	Yes	No	No	No	Yes	Korba	c	233.2	14	0	42.1	
87	Dongaama	c	c	c	Yes	Yes	Yes	No	No	No	Yes	Korba	c	407.2	2.3	101.2	3.2	
88	Nonbirra	c	c	Yes	Yes	Yes	Yes	No	No	No	Yes	Korba	c	444.3	16.6	0.3	12.8	
89	Srimar	c	c	a	Yes	Yes	a	No	No	No	Yes	Korba	c	100.5	1.6	0	0	
90	Bodajhap											Kartala	c	76.4	0	0	0	
91	Kervaduware	c	c	Yes	Yes	Yes	Yes	No	No	No	Yes	Korba	c	317.4	13.3	159.9	13.8	
92	Sendripali	c	c	Yes	Yes	Yes	Yes	No	No	No	Yes	Korba	c	340.5	51.6	9.5	24.7	
93	Bandhapali	c	c	Yes	Yes	Yes	a	No	No	No	Yes	Korba	c	53.3	20.8	0.3	15.6	
94	Dhinara	c	c	Yes	Yes	Yes	Yes	No	No	No	Yes	Korba	c	186.4	34.5	0	43.9	
95	Suwarlot	c	c	Yes	c	Yes	a	No	No	No	Yes	Korba	c	48.3	25.2	375.9	53.2	
96	Nawapara	c	c	Yes	Yes	Yes	Yes	No	No	No	Yes	Korba	c	184.3	32.1	0.7	32.9	
97	Chainpur	c	c	Yes	Yes	Yes	Yes	No	No	No	Yes	Korba	c	51	16.9	0	18.7	
98	Khutakuda	c	c	Yes	c	Yes	Yes	No	No	No	Yes	Korba	c	68	6.8	61.9	93.9	
99	Beharchuwa	c	Yes	c	Yes	Yes	Yes	No	No	No	Yes	Korba	c	289.2	15.7	532.7	102.9	
100	Bofarada	c	c	a	c	Yes	a	No	No	No	Yes	Champa	c	120.9	2.5	268.3	6	

Land Use use (in hectares rounded up to one decimal place)														Name of three most important commodities manufactured			Name of Village	Serial Number
Area irrigated by source (in hectare).																		
Land Under Miscellaneous Tree Crops etc.	Culturable Waste Land	Fallow lands other than current fallows	Current Fallows	Net Area Sown	Total Irrigated Land Area	Total Un-irrigated Land Area	Canals (C)	Wells/Tube-wells(W/TW)	Tanks/Lakes(T/L)	Water Falls(WF)	Others(O)	First	Second	Third				
108	109	110	111	112	113	114	115	116	117	118	119	120	121	122	2	1		
0	8.4	8	12	118	7	120	0	0	0	0	7				Pakariya	68		
0	32.5	61.6	11.4	372.5	10	372.5	0	1.8	6	0	2.2				Dhodhatarai	69		
0	4	9.8	1.2	151.7	6.2	151.7	0	3.1	3.1	0	0				Chhatapath	70		
0	4.1	10.2	6.2	162.6	4.4	162.6	0	2.4	1.6	0	0.4				Jampani	71		
0	1.4	0.8	2.4	67.4	2.4	67.4	0	0	1.2	0	1.2				Kanshipani	72		
0	4.9	35.3	12.2	158.5	4.2	158.5	0	1.4	2	0	0.8				Labeled	73		
0	18.1	13.9	3.1	390.1	6.5	378.8	0	1.2	4.5	0	0.8				Tuman	74		
0	17	19.8	4.4	221.9	15.8	221.9	0	6.4	8.6	0	0.8				Limdih	75		
0	3.3	1.1	0.7	101	2.2	101	0	0	1.2	0	1.1				Kapupahri	76		
0	15.4	4.2	4.7	342.3	14.6	342.3	0	5.2	6.4	0	3				Dadarkalan	77		
0	7.5	2	1	266.2	108.2	171.6	94.7	1.2	4.4	0	7.8				Junwani	78		
0	11.4	10.5	1.5	560.5	20.9	560.5	0	8.2	12.6	0	0.1				Gidhauri	79		
0.2	22.1	44.5	5.1	193.1	5	199.8	0	3.2	1.1	0	0.7				Aurai	80		
0	0	39.6	19.5	202.4	8.1	202.4	0	4.2	0.2	0	3.6				Ganiyari	81		
0	21.5	74.2	10.1	268	22.9	259.4	0	11.3	10.3	0	1.3				Chiknipali	82		
0	15.5	27.1	6.4	118.2	11.9	115.9	0	11.4	0	0	0.5				Supatarai	83		
0	20.1	22.6	0.5	158.9	14.3	158.9	0	13.7	0	0	0.6				Rewabahar	84		
0	6.4	39.1	39.5	558.4	180	423.5	162.9	11.4	0	0	5.8				Kerakachhar	85		
0	7.1	5.1	10.7	329.3	2.8	270.5	0	2.8	0	0	0				Fataganj	86		
0.6	7.5	12.7	11.8	137.5	3.6	133.2	0	0	3.6	0	0				Dongaama	87		
2.1	23.4	20.2	14.2	422.6	9.6	398.6	0	9.6	0	0	0				Nonbirra	88		
0	0	2.3	3.8	78.2	0.7	75.8	0	0.7	0	0	0				Srimar	89		
0	0	2.4	1.8	33.7	2.7	31.9	0	2.7	0	0	0				Bodajhap	90		
0.1	41.2	42.4	30.4	248.4	1.9	244.8	0	1.9	0	0	0				Kervaduvari	91		
0.4	14.3	20.1	7.4	461.2	7.5	457.2	0	0	7.5	0	0				Sendripali	92		
0	60.3	9.5	3.8	226.2	1.2	222.8	0	0	0	0	1.2				Bandhapali	93		
0	75.4	25.9	19.6	604.9	60.8	564.2	0	8.1	11.5	0	41.3	Broom	Leaf Plate		Dhinara	94		
0	17.2	17.5	7.2	434.3	24.2	423.9	0	20.8	29.9	0	124.5	Bamboo	Articles		Suwarlot	95		
0	60.6	37.5	37.8	565	60.1	532.4	0	5.3	9.5	0	145.4	Broom	Leaf Plate		Nawapara	96		
0	17.4	5	1	322.2	31.3	297	0	2	3.9	0	25.3	Broom	Leaf Plate		Chainpur	97		
0	13.9	58.2	7.9	301.5	18	288.8	0	0.4	0	0	17.6	Dori	Kusum	Leaf Plate	Khutakuda	98		
0.1	26.3	60.8	23.3	844	54.5	802.8	0	1.3	0	0	53.2	Dori	Kusum	Leaf Plate	Beharchuwa	99		
0	16.1	28.9	6.4	203.6	7.4	198.6	0	0.1	0	0	7.3	Leaf	Kusum	Plates	Oil	Broom	Bofarada	100

Sr.No.	Name village	Location code no.	Total area of the village (in hectares rounded up to one decimal place)	Total population (2011 census)	Number of households (2011 census)	Number of educational amenities available. (If not available within the village , the distance range code viz; a for < 5 Kms, b for 5-10 Kms and c for 10+ kms of nearest place where facility is available is given).													
						Pre-Primary school (PP)	Primary school (P)	Middle school (M)	Secondary School (S)	Senior Secondary school (SS)	Degree college of arts science & commerce (ASC)	Engineering college(EC)	Medical college (MC)	Management institute (MI)	Polytechnic (Pt)	Vocational training school /ITI	Non-formal training centre (NFTC)	Special school for disabled (SSD)	Others (specify)
1	2	3	4	5	6	7	8	9	10	11	12	13	14	15	16	17	18	19	20
101	Bijhkot	436512	699	529	146	a	1	a	a	a	c	c	c	c	c	c			
102	Patrapali	436513	472.2	530	135	a	1	a	a	a	c	c	c	c	c	c			
103	Barkonha	436514	522.9	634	174	a	2	1	a	a	c	c	c	c	c	c			
104	Rampur	436515	1243.8	3173	723	1	4	3	1	1	c	c	c	c	c	c			
105	Jogipali	436516	639.8	970	258	a	3	1	a	a	c	c	c	c	c	c			
106	Botali	436517	1351.8	2289	566	b	2	1	1	1	c	c	c	c	c	c			
107	Pidiya	436518	1940.4	1722	493		1	1	a	a	b	c	c	c	c	b			
108	Suiara	436519	173.7	425	101	b	1	a	b	b	b	c	c	c	c	b			
109	Kotmer	436520	1378.8	1339	352	a	2	1	a	a	a	c	c	c	c	a			
110	Koi	436521	1971.1	942	247		2	1	b	b	b	c			c	b			
111	Kartala	436522	1698.4	2316	603	1	3	2	1	1	1	c	c	c	c	1			
112	Timanbhauna	436523	387.6	736	204	b	1	a	b	b	b	c	c	c	c	b			
113	Champa	436524	739	1265	316	b	1	1	b	b	c	c	c	c	c	b			
114	Kalgamar	436525	890.6	682	172	b	1	1	b	b	c	c	c	c	c	b			
115	Taraimar	436526	445.4	745	160	b	1	1	b	b	c	c	c	c	c	b			
116	Kachhar	436527	361.2	515	137	c	1	a	c	c	c	c	c	c	c	c			
117	Chorbhatti	436528	1430.9	1084	308	b	1	1	b	b	c	c	c	c	c	b			
118	Manvani	436529	960.1	1324	367	c	1	1	c	c	c	c	c	c	c	c			
119	Badmar	436530	1355.5	879	263	b	1	1	b	b	c	c	c	c	c	b			
120	Tenganmar	436531	639.4	419	117	b	1	a	a	a	c	c	c	c	c	c			
121	Charmar	436532	447.8	761	183	b	1	1	b	b	c	c	c	c	c	b			
122	Nondarha	436533	1503.9	2022	475	b	3	1	b	b	c	c	c	c	c	c			
Block T O T A L :			65247.3	145796	35612	20	228	87	22	17	1	0	0	0	1	2	0	0	16
District T O T A L :			410641.4	760350	180218	77	1329	485	92	52	7	0	2	0	4	8	24	5	20

Number of Medical Amenities available. (If not available within the village, the distance range code viz; a for < 5 Kms, b for 5-10 Kms and c for 10+ kms of nearest place where facility is available is given).										Number of Non-Government Medical Amenities available.								Availability of drinking water - Yes / No								Name village	
Community health centre (CHC)	Primary health centre (PHC)	Primary health sub centre (PHS)	Maternity and child welfare centre (MCW)	T.B. clinic (TBC)	Hospital-allopathic (HA)	Hospital-alternative medicine (HO)	Dispensary (D)	Veterinary hospital (VH)	Mobile health clinic (MHC)	Family welfare centre (FWC)	Charitable non Govt. hospital/Nursing home.	Medical practitioner with MBBS Degree	Medical practitioner with other degree	Medical practitioner with no degree	Traditional practitioner and faith healer .	Medicine Shop	Others	Tap water (Treated/Untreated)	Well water (Covered / Uncovered well)	Hand Pump	Tube wells / Bore well	Spring	River / Canal	Tank / Pond / Lake	Others		
21	c	a	b	c	c			c	c	c	c	0	0	0	1	2	0	0	Yes	Yes	Yes	No	No	No	Yes	No	Bijhkot
22	c	a	a	c	c			c	c	c	c	0	0	0	1	1	0	0	Yes	Yes	Yes	Yes	No	No	Yes	No	Patrapali
23	c	a	a	c	c			c	c	c	c	0	0	0	2	1	0	0	Yes	Yes	Yes	No	No	No	Yes	No	Barkonha
24	c	1	1	c	c			1	b	c	c	0	2	0	1	6	2	0	Yes	Yes	Yes	Yes	No	No	Yes	No	Rampur
25	c	c	a	c	c			c		c	c	0	0	0	2	0	0	0	Yes	Yes	Yes	Yes	No	No	Yes	No	Jogipali
26	c	b	1	c	c			c	c	c	c	0	0	0	2	3	0	0	Yes	Yes	Yes	Yes	No	Yes	Yes	No	Botali
27	b	b	b	c	c			c	c	c	c	0	0	0	4	5	0	0	Yes	Yes	Yes	Yes	Yes	Yes	Yes	No	Pidiya
28	b	b	b	b	b			c	b	b	b	0	0	0	0	0	2	0	Yes	Yes	Yes	No	Yes	Yes	Yes	No	Suiara
29	a	b	1	a	a			c	a	a	a	0	0	0	0	0	0	0	No	Yes	Yes	No	No	No	Yes	No	Kotmer
30	b	b	b	b	b			c	b	b	b	0	0	0	0	0	0	0	No	Yes	Yes	No	Yes	No	Yes	No	Koi
31	1	b	1	1	1			c	1	1		0	0	0	0	0	2	0	Yes	Yes	Yes	Yes	Yes	No	Yes	No	Kartala
32	b	b	b	b	b			c	b	b	b	0	0	0	0	0	0	0	No	Yes	Yes	No	Yes	Yes	Yes	No	Timanbhauna
33	b	b	b	b	b			b	b	b	b	0	0	0	1	2	0	0	No	Yes	Yes	No	Yes	Yes	Yes	No	Champa
34	b	b	b	b	b			b	b	b	b	0	0	0	0	0	0	0	No	Yes	Yes	Yes	No	Yes	Yes	No	Kalgamar
35	b	b	a	b	b			2	b	b	b	0	0	0	0	0	0	0	No	Yes	Yes	No	No	Yes	Yes	No	Taraimar
36	c	c	c	c	c			c	c	c	c	0	0	0	0	0	0	0	No	Yes	Yes	No	No	Yes	Yes	No	Kachhar
37	b	b	1	b	b			b	b	b	b	0	0	0	0	5	0	0	No	Yes	Yes	No	No	Yes	Yes	No	Chorbhatti
38	c	c	1	c	c			c	c	c	c	0	0	0	0	5	0	0	No	Yes	Yes	No	No	Yes	Yes	No	Manvani
39	b	b	b	b	b			b	b	b	b	0	0	0	0	0	0	0	No	Yes	Yes	Yes	No	Yes	Yes	No	Badmar
40	c	c	a	c	c			c	c	c	c	0	0	0	0	0	0	0	No	Yes	Yes	No	No	No	Yes	No	Tenganmar
41	b	b	b	b	b			b	b	b	b	0	0	0	0	0	0	0	No	Yes	Yes	No	No	No	Yes	No	Charmar
42	c	b	1	c	c			c	c	c	c	0	0	0	1	1	0	0	No	Yes	Yes	No	No	No	Yes	No	Nondarha
43	1	7	40	2	1	0	0	13	1	0	0	4	16	26	90	141	17	1	38	120	121	59	13	79	120	0	Block TOTAL :
44	2	33	192	33	10	0	11	35	23	14	0	9	51	104	298	549	71	4	203	685	703	161	44	336	612	0	District TOTAL :

Sr.No.	Name village	Availability of toilet & others Yes / No				Communication and transport facilities (If amenities available code -Yes is given except for Village Pin Code ,If not available within the village , the distance range code viz; a for < 5 Kms, b for 5-10 Kms and c for 10+ kms of nearest place where facility is available is given).																
		Community toilet including bath.	Community toilet excluding bath.	Rural sanitary mart or sanitary hardware outlet available near the village.	Community bio- gas or recycle of waste for productive use.	Post office(PO)	Sub post office (SPO)	Post & Telegraph office (P&TO)	Village Pin Code	Telephones (Land lines)	Public call office (PCO)	Mobile phone coverage	Internet cafes/ Common service centre (CSC)	Private courier facility	Bus service (Public & Private)	Railway stations	Auto/Modified Autos	Taxis and Vans	Tractors	Cycle-pulled rickshaws(Manual & Machine driven)	Carts driven by animals	Sea /River ferry service
1	2	47	48	49	50	51	52	53	54	55	56	57	58	59	60	61	62	63	64	65	66	67
101	Bijhkot	No	No	No	No	c	c	c	491001	c	a	a	c	c	Yes	c	a	a	Yes	Yes		
102	Patrapali	No	No	No	No	c	c	c	491001	c	a	a	c	c		c	a	a	Yes	Yes		
103	Barkonha	No	No	No	No	c	c	c	491001	c	a	a	c	c		c	a	a	Yes	Yes		
104	Rampur	No	No	No	No	Yes	c	c	493554	Yes	Yes	Yes	c	c	Yes	c	Yes	Yes	Yes	Yes		
105	Jogipali	No	No	No	No	c	c	c	491001	c	a	a	a	c	Yes	c	a	a	Yes	Yes		
106	Botali	No	No	No	No	c	c	c	495674	c	b	b	b	c	Yes	c	b	b	Yes	Yes		
107	Pidiya	No	No	No	No	Yes	c	c	493555	c	c	Yes	c	c	Yes	c	c	c	Yes	Yes	Yes	
108	Suiara	No	No	No	No	b	b	b	493555	Yes	Yes	Yes	b	b		c	c	b	a		Yes	
109	Kotmer	No	No	No	No	Yes	a	a	495674	Yes	a	Yes	a	a	Yes	c	c	a	Yes	Yes		
110	Koi	No	No	No	No	b	b	b	495674	Yes	b	Yes	b	b		c	c	b	Yes		b	
111	Kartala	No	No	No	No	Yes			495674	Yes	Yes	Yes	Yes		Yes	c	c		Yes	Yes		
112	Timanbhauna	No	No	No	No	b	b	b	495674	Yes	Yes	Yes	b	b		c	c	b	b		Yes	
113	Champa	No	No	No	No	Yes	b	b	495674	b	b	b	b	b	Yes	c	b	b	Yes	Yes		
114	Kalgamar	No	No	No	No	b	b	b	495674	b	b	b	b	b		c	b	b	Yes	Yes		
115	Taraimar	No	No	No	No	b	b	b	495674	b	b	b	b	b		c	b	b	Yes	Yes		
116	Kachhar	No	No	No	No	c	c	c	495674	c	c	c	c	c		c	c	c	a		Yes	
117	Chorbhatti	No	No	No	No	Yes	b	b	495674	b	b	b	b	b		c	b	b	Yes	Yes		
118	Manvani	No	No	No	No	c	c	c	495674	c	c	c	c	c		c	c	c	Yes	Yes		
119	Badmar	No	No	No	No	b	b	b	495674	b	b	b	b	b		b	b	b	Yes	Yes		
120	Tenganmar	No	No	No	No	c	c	c	495674	c	b	c	b	c		c	b	b	Yes	Yes		
121	Charmar	No	No	No	No	b	b	b	495674	b	b	b	b	b		c	b	b	Yes	Yes		
122	Nondarha	No	No	No	No	c	c	c	491001	c	b	b	c	c	Yes	c	b	b	Yes	Yes		
Block T O T A L :		2	1	0	0	31	8	0	121	36	7	34	1	0	46	3	6	7	93	7	112	0
District T O T A L :		11	7	17	0	110	38	13	707	144	44	252	9	6	285	7	33	53	335	81	491	11

Village connected to highways,village roads, banks & credit societies (If amenities available code - Yes is given, If not available within the village , the distance range code viz; a for < 5 Kms, b for 5-10 Kms and c for 10+ kms of nearest place where facility is available is given).

Availability of miscellaneous facilities (If amenities available code -Yes is given, I viz; a for < 5 Kms, b for 5-10 Kms and c for 10+ kms of nearest place where faci

68	69	70	71	72	73	74	75	76	77	78	79	80	81	82	83	84	85	86	87	88	89	90	91	Name village
Connected to national highway(NH)	Connected to state highway(SH)	Connected to major district road (MDR)	Connected to others district road	Pucca roads	Kutchcha roads	Water bounded macadam(WBM) roads	Navigable waterway (river/canal)(NW)	Footpaths (FP)	Commercial & Co-operative Banks	ATM	Agricultural Credit Societies	Self-Help Group (SHG)	Public distribution system (PDS) shop	Mandis / Regular market	Weekly Haat	Agricultural marketing society	Integrated Child Development Scheme (Nutritional Centres)	Anganwadi Centre (Nutritional Centres)	Others (Nutritional Centres)	ASHA (Accredited Social Health Activist)	Community centre with/without TV	Sports Field,	Sports Club / Recreation Centre	
c	c	Yes	c	Yes	Yes	Yes			c	c	a	Yes	a	c	a	a	c	Yes	Yes	Yes	a	a	c	Bijhkot
c	c	a	c	Yes	Yes	Yes			c	c	a	Yes	b	c	a	a	c	Yes	Yes	Yes	c	a	c	Patrapali
c	c	a	c	Yes	Yes	Yes			c	c	a	Yes	b	c	a	a	c	Yes	Yes	Yes	c	a	c	Barkonha
c	c	Yes	c	Yes	Yes	Yes			c	c	Yes	Yes	Yes	c	Yes	Yes	c	Yes	Yes	Yes	c	Yes	c	Rampur
c	c	Yes	c	Yes	Yes	Yes			c	c	a	Yes	Yes	c	a	a	c	Yes	Yes	Yes	c	a	c	Jogipali
c	c	Yes	c	Yes	Yes	Yes			c	c	b	Yes	Yes	c	b	b	c	Yes	Yes	Yes	c	Yes	c	Botali
c	Yes	c	Yes	Yes	Yes	Yes			c	c	b	Yes	Yes	Yes	a	c	c	Yes	Yes	Yes	c	c	c	Pidiya
c	b	b	b	Yes	Yes	Yes			b	b	b	Yes	a	Yes	b	c	c	Yes	Yes	Yes	b	b	b	Suiara
c	Yes	Yes	Yes	Yes	Yes	Yes			a	a	a	Yes	Yes	c	a	c	a	a	Yes	Yes	a	Yes	a	Kotmer
c	b	b	b	b	Yes	Yes			a	b	a	Yes	Yes	Yes	b	c	b	Yes	Yes	Yes	b	b	b	Koi
c	Yes	Yes	Yes	Yes	Yes	Yes		Yes	c	Yes	Yes	Yes	c	Yes	c	Yes	Yes	Yes	Yes	Yes	Yes	Yes	c	Kartala
c	b	b	b	Yes	Yes	Yes			b	b	b	Yes	a	Yes	b	c	c	Yes	Yes	Yes	b	b	b	Timanbhauna
c	b	b	Yes	Yes	Yes	Yes			b	b	b	Yes	Yes	c	b	b	b	Yes	Yes	Yes	b	Yes	b	Champa
c	b	b	b	b	Yes	Yes			b	b	b	Yes	Yes	c	b	b	b	Yes	Yes	Yes	b	b	b	Kalgamar
c	b	b	b	Yes	Yes	Yes			b	b	b	Yes	a	c	a	b	b	Yes	Yes	Yes	b	b	b	Taraimar
c	c	c	c	Yes	Yes	Yes			c	c	c	b	a	c	a	c	c	Yes	Yes	Yes	c	c	c	Kachhar
c	b	b	b	Yes	Yes	Yes			b	b	b	Yes	Yes	c	a	b	b	Yes	Yes	Yes	b	b	b	Chorbhatti
c	c	c	c	c	Yes	Yes			c	c	c	Yes	Yes	c	Yes	c	c	Yes	Yes	Yes	c	c	c	Manvani
c	b	b	b	Yes	Yes	Yes			b	b	b	Yes	Yes	c	b	b	b	Yes	Yes	Yes	b	b	b	Badmar
c	b	b	b	b	Yes				c	c	b	Yes	a	c	b	b	c	Yes	Yes	Yes	c	b	c	Tenganmar
c	b	b	b	b	Yes	Yes			b	b	b	Yes	b	c	a	b	b	Yes	Yes	Yes	b	b	b	Charmar
c	b	b	b	Yes	Yes	Yes			c	c	b	Yes	Yes	c	b	c	c	Yes	Yes	Yes	c	b	c	Nondarha
0	5	25	56	61	113	106	2	1	3	0	8	116	69	6	25	2	5	118	121	120	1	32	0	Block T O T A L :
22	69	157	313	446	650	472	80	14	19	6	30	647	384	91	127	43	60	669	707	682	67	180	63	District T O T A L :

f not available within the village , the distance range code ility is available is given).											Availability of electricity (Yes/No)		Nearest Town		Area under different types of land			
1	2	92	93	94	95	96	97	98	99	100	101	102	103	104	105	106	107	
Name village	Cinema / Video Hall	Public Library	Public Reading Room	Newspaper Supply	Assembly Polling station	Birth & Death Registration Office	Power Supply for Domestic Use (ED)	Power Supply for Agricultural Use (EAG)	Power Supply for Commercial Use (EC)	Power Supply for All Uses (EA)	Name	Distance range code i.e. a for < 5 Kms, b for 5-10 Kms and c for 10+ kms .	Forests	Area under Non-agricultural Uses	Barren and Un-cultivable land	Permanent Pastures and Other Grazing Lands		
101	Bijhkot	c	c	a	c	Yes	Yes	No	No	No	Yes	Korba	c	305.6	3.2	13.5	32.2	
102	Patrapali	c	c	b	Yes	Yes	b	No	No	No	Yes	Korba	c	183.6	1.3	4.4	26.8	
103	Barkonha	c	c	b	Yes	Yes	b	No	No	No	Yes	Korba	c	75.9	3.3	52.6	138.5	
104	Rampur	c	Yes	c	Yes	Yes	Yes	No	No	No	Yes	Korba	c	104.3	27	358.3	84.3	
105	Jogipali	c	c	Yes	Yes	Yes	Yes	No	No	No	Yes	Korba	c	75	8.1	1.5	75.4	
106	Botali	c	c	Yes	Yes	Yes	Yes	No	No	No	Yes	Korba	c	395.8	17.8	13.3	69.2	
107	Pidiya	c	Yes	Yes	Yes	Yes	Yes	No	No	No	Yes	Korba	c	782.8	41.1	88.2	47.5	
108	Suiara	b	b	a	Yes	Yes	a	Yes	No	No	No	Korba	c	60.5	2.2	0	4	
109	Kotmer	a	a	Yes	Yes	Yes	Yes	Yes	No	No	No	Korba	c	734.7	31.3	11.2	66.9	
110	Koi	b	b	b	Yes	Yes	b	Yes	No	No	No	Korba	c	1661.7	10.4	4.6	12.3	
111	Kartala	c	c	Yes	Yes	Yes	Yes	No	No	No	Yes	Korba	c	991.2	20.3	92.9	37.8	
112	Timanbhauna	b	b	a	Yes	Yes	a	Yes	No	No	No	Korba	c	122.7	17.1	0.6	12.4	
113	Champa	b	b	Yes	Yes	Yes	Yes	No	No	No	Yes	Korba	c	12.4	18.3	0	228.9	
114	Kalgamar	b	b	Yes	Yes	Yes	Yes	No	No	No	Yes	Korba	c	298.1	28	0	155.3	
115	Taraimar	b	b	a	b	Yes	a	No	No	No	Yes	Korba	c	135.9	34.1	0.2	5.4	
116	Kachhar	c	c	a	Yes	Yes	a	No	No	No	Yes	Korba	c	84.2	19.3	0	81	
117	Chorbhatti	b	Yes	c	Yes	Yes	Yes	No	No	No	Yes	Korba	c	521.7	56.5	0	230.8	
118	Manvani	c	c	Yes	c	Yes	Yes	Yes	No	No	No	Korba	c	166.2	27.4	0	180.1	
119	Badmar	b	b	Yes	b	Yes	Yes	Yes	No	No	No	Korba	c	669.3	16.6	0	75.6	
120	Tenganmar	c	c	a	c	a	a	Yes	No	No	No	Korba	c	298.2	17.9	0	11.3	
121	Charmar	b	b	a	b	Yes	a	Yes	No	No	No	Korba	c	63.2	13.3	0	18.3	
122	Nondarha	c	c	Yes	c	Yes	Yes	No	No	No	Yes	Korba	c	782.7	18.1	0.1	10.2	
Block T O T A L :		0	5	63	74	113	73	17	2	4	104	0	0	16648.5	2435.2	5463.6	5280.6	
District T O T A L :		38	82	343	400	620	471	398	41	9	240	0	0	179359.3	25081.5	35261	22021.1	

Land Use use (in hectares rounded up to one decimal place)							Area irrigated by source (in hectare).					Name of three most important commodities manufactured			Name of Village	Serial Number
Land Under Miscellaneous Tree Crops etc.	Culturable Waste Land	Fallow lands other than current fallows	Current Fallows	Net Area Sown	Total Irrigated Land Area	Total Un-irrigated Land Area	Canals (C)	Wells/Tube-wells(W/TW)	Tanks/Lakes(T/L)	Water Falls(WF)	Others(O)	First	Second	Third		
108	109	110	111	112	113	114	115	116	117	118	119	120	121	122	2	1
0	56.5	88.8	25	174.2	12.6	166.1	0	0.4	0	0	12.2	Dori Oil	Oil		Bijhkot	101
0.1	22.9	73.8	17.3	142	6.8	136.5	0	0.1	0	0	6.7	Dori Oil	Linseed Oil		Patrapali	102
0	36.1	25.6	9.9	181	7.5	177.5	0	0.1	0	0	7.4	Dori Oil	Peanut Oil		Barkonha	103
0	33.3	131.4	71.6	433.7	33.1	414.2	0	3.4	0	0	29.7	Dori Oil	Peanut Oil	Leaf Plate	Rampur	104
0	39.5	54.9	33.4	351.8	10.2	344.6	0	0.2	0	0	10.1	Leaf Plates			Jogipali	105
0	217.3	97.5	63	478	11.8	466.2	0	3.7	0	0	18.1	Dori Oil	Peanut Oil		Botali	106
0.4	188.6	3.8	156.6	631.5	3.3	634.8	0	3.3	0	0	0				Pidiya	107
0	4.8	5	2.2	95	17.8	94.6	0	7.8	0	0	10	Dori Oil			Suiara	108
0.2	81.6	32.4	7	413.4	8.7	415.3	0	0	0	0	8.7				Kotmer	109
0.6	17.7	9	4.9	249.9	22	251.8	0	1	0	0	21				Koi	110
0	34.4	33.3	3.7	484.8	17.3	461.6	0	17.3	0	0	0				Kartala	111
0	41	11	4.6	178.2	3.3	168.3	0	3.3	0	0	0				Timanbhauna	112
0	84.8	39.2	37.1	318.2	12.2	330.5	0	2.8	2	0	7.4	Dori Oil	Leaf Plate		Champa	113
0	56	13.6	13.4	326.1	9.1	321.6	0	0.2	0	0	8.9	Dori Oil	Leaf Plate		Kalgamar	114
0	20.8	28.7	26.2	194.2	9.7	19.9	0	1.4	2.2	0	6	Dori Oil	Leaf Plate		Taraimar	115
0	1.4	3.2	19.5	152.5	10.9	151	0	2	0.2	0	8.7	Dori Oil	Leaf Plate		Kachhar	116
0	174.2	41.5	26	380.2	59.4	382.2	0	2.5	6	0	50.9	Dori Oil	Leaf Plate		Chorbhatti	117
0.1	50.6	69.1	57.4	409.3	3.1	405.5	0	1.5	0	0	1.6	Dori Oil			Manvani	118
0	131.7	88.1	83.9	290.2	6	287.6	0	1.2	0	0	4.8	Dori Oil	Leaf Plate		Badmar	119
0	66	33.4	17.5	195.1	4.9	193.8	0	1	0	0	3.9	Dori Oil	Leaf Plate		Tenganmar	120
0	40.8	62.7	21.2	228.6	8.8	228.5	0	1.1	0	0	3.8	Dori Oil	Leaf Plate		Charmar	121
0	85.2	30.1	6.7	570.8	7.8	0	0	2.6	0	0	5.2	Dori Oil	Leaf Plate		Nondarha	122
7.6	3788.1	2572.3	1787.4	27262.8	4853.2	24703.1	3499.2	294.9	284.5	10						Block T O T A L :
176	10702	8788.1	7283.7	121962.8	8450	118087.7	4234.3	1495.8	491.4	10.8						District T O T A L :

APPENDIX-I
SUMMARY SHOWING TOTAL NUMBER OF VILLAGES HAVING

Sr. No.	Name of CD block	Total number of inhabited villages in the C. D. block	Total population of C.D. block	Villages having educational institutions							
				Pre-primary school	Primary school	Middle school	Secondary school	Senior secondary school (SS)	Degree college of arts & commerce	Degree college of engineering	Medical college
1	2	3	4	5	6	7	8	9	10	11	12
1	Pondiupraura	209	188783	21	202	126	19	10	1	0	1
2	Katghora	107	99506	7	102	46	8	6	0	0	0
3	Pali	141	193232	12	141	100	20	8	3	0	0
4	Korba	129	133033	5	128	57	12	9	1	0	1
5	Kartala	121	145796	16	121	79	21	17	1	0	0
	Total	707	760350	61	694	408	80	50	6	0	2

Sr. No.	Name of CD block	Villages having Medical institutions							
		Community health centre	Primary health centre	Primary health sub centre	Maternity and child welfare centre	T.B. clinic	Hospital-allopathic	Hospital-alternative medicine	Dispensary
1	2	20	21	22	23	24	25	26	27
1	Pondiupraura	1	9	45	7	2	0	1	2
2	Katghora	0	3	26	2	0	0	1	1
3	Pali	0	6	42	2	0	0	4	5
4	Korba	0	8	39	20	4	0	3	8
5	Kartala	1	7	40	2	1	0	0	13
	Total	2	33	192	33	7	0	9	29

Sr. No.	Name of CD block	Villages having drinking water						
		Tap water (treated/un treated)	Well water (covered/uncovered well)	Hand pump	Tubewell/borewell	Spring	River/canal	Tank/ pond/ lake
1	2	36	37	38	39	40	41	42
1	Pondiupraura	65	192	205	14	20	86	146
2	Katghora	28	106	107	23	0	39	103
3	Pali	42	139	141	47	6	64	127
4	Korba	30	128	129	18	5	68	116
5	Kartala	38	120	121	59	13	79	120
	Total	203	685	703	161	44	336	612

VILLAGE DIRECTORY

EDUCATIONAL, MEDICAL AND OTHER AMENITIES - CD BLOCK LEVEL

Villages having educational institutions (contd.)							Name of CD block	Sr. No.
Management institute	Polytechnic	Vocational training school/ITI	Non-formal training centre	Special school for disabled	Others (specify)	No educational facility		
13	14	15	16	17	18	19	2	1
0	1	2	5	3	0	7	Pondiupraura	1
0	0	0	0	0	0	5	Katghora	2
0	0	2	11	0	2	0	Pali	3
0	1	1	1	0	0	1	Korba	4
0	1	2	0	0	8	0	Kartala	5
0	3	7	17	3	10	13	Total	

Villages having Medical institutions (contd.) ...								Name of CD block	Sr. No.
Veterinary hospital	Mobile health clinic	Family welfare centre	Medical practioner (with MBBS Degree)	Medical practioner (with other degree)	Medicine shop	Others	No medical facility		
28	29	30	31	32	33	34	35	2	1
8	1	0	6	9	10	0	125	Pondiupraura	1
2	0	0	4	7	6	0	59	Katghora	2
5	2	0	6	18	9	3	30	Pali	3
6	5	0	3	7	5	0	65	Korba	4
1	0	0	10	15	11	1	49	Kartala	5
22	8	0	29	56	41	4	328	Total	

Villages having Post & Telegraph									Name of CD block	Sr. No.
Others	No drinking water facility	Post office	Sub post office	Post & telegraph office	Phone (land lines)	Public call office	Mobile phone coverage	Internet cafes/ Common service centre		
43	44	45	46	47	48	49	50	51	2	1
0	0	25	12	7	44	13	70	2	Pondiupraura	1
0	0	6	1	2	11	6	55	2	Katghora	2
0	0	34	8	3	32	12	59	2	Pali	3
0	0	14	9	1	21	6	34	2	Korba	4
0	0	31	8	0	36	7	34	1	Kartala	5
0	0	110	38	13	144	44	252	9	Total	

APPENDIX-I

SUMMARY SHOWING TOTAL NUMBER OF VILLAGES HAVING

Sr. No.	Name of CD block	Villages having transport						Banks		Credit societies	
		Village roads- pucca road	Bus service (public/ private)	Rail- way station	Auto/ modi fied autos	Taxi & vans	Tractors	Navigable water ways (river/canal/ sea ferry service)	Commercial & co-operative		ATM
1	2	52	53	54	55	56	57	58	59	60	61
1	Pondiupraura	99	89	1	4	16	71	44	8	2	9
2	Katghora	86	39	2	4	4	71	15	3	1	3
3	Pali	117	53	0	2	8	69	6	3	1	5
4	Korba	83	58	1	17	18	31	13	2	2	5
5	Kartala	61	46	3	6	7	93	2	3	0	8
	Total	446	285	7	33	53	335	80	19	6	30

APPENDIX IA - VILLAGE DIRECTORY

VILLAGES BY NUMBER OF PRIMARY SCHOOL

Serial number	Name of C.D. block	Total number of inhabited villages	Number of primary schools				
			None	One	Two	Three	Four+
1	2	3	4	5	6	7	8
1	Pondiupraura	209	7	111	50	21	20
2	Katghora	107	5	75	15	7	5
3	Pali	141	0	58	36	20	27
4	Korba	129	1	64	38	13	13
5	Kartala	121	0	63	30	15	13
	Total	707	13	371	169	76	78

APPENDIX IB - VILLAGE DIRECTORY

VILLAGES BY PRIMARY, MIDDLE AND SECONDARY SCHOOLS

Serial number	Name of C. D. block	Total number of inhabited villages	Type of educational institutions available			
			No School	At least one primary school and no middle school	At least one primary school and one middle school	At least one middle school and one secondary school
1	2	3	4	5	6	7
1	Pondiupraura	209	7	76	126	19
2	Katghora	107	5	56	46	8
3	Pali	141	0	41	100	20
4	Korba	129	1	71	57	12
5	Kartala	121	0	42	79	21
	Total	707	13	286	408	80

VILLAGE DIRECTORY**EDUCATIONAL, MEDICAL AND OTHER AMENITIES - CD BLOCK LEVEL**

Villages having recreation facility				Miscellaneous				Villages having power supply		Name of CD block	Sr. No.
Cinema / video halls	Public library	Public reading rooms	Availability of news paper	Public distribution system (PDS) shop	Weekly haat	Assembly polling station	Birth & death registration	Available	Not available	2	1
62	63	64	65	66	67	68	69	70	71		
26	43	103	82	107	34	180	143	172	37	Pondiupraura	1
3	4	60	85	50	15	94	64	106	1	Katghora	2
3	15	76	95	84	31	123	103	135	6	Pali	3
6	15	41	64	74	22	110	88	104	25	Korba	4
0	5	63	74	69	25	113	73	121	0	Kartala	5
38	82	343	400	384	127	620	471	638	69	Total	

APPENDIX C - VILLAGE DIRECTORY**VILLAGES WITH DIFFERENT SOURCES OF DRINKING WATER FACILITIES AVAILABLE**

Sr.No.	Name of C.D.Block	Number of villages with different sources of drinking water facilities available				
		Only tap (treated/untreated)	Only well (covered / uncovered)	Only tubewell /borewell	Only handpump	More than one source only from tap, well, tubewell,hand pump
1	2	3	4	5	6	7
1	Pondiupraura	0	2	0	14	192
2	Katghora	0	0	0	0	107
3	Pali	0	0	0	2	139
4	Korba	0	0	0	1	128
5	Kartala	0	0	0	0	121
	Total	0	2	0	17	687

APPENDIX II - VILLAGE DIRECTORY**VILLAGES WITH 5,000 AND ABOVE POPULATION WHICH DO NOT HAVE ONE OR MORE AMENITIES**

Sr. No.	Name of CD Block	Name of village	Location code number	Popula- tion	Amenities not available (indicate N.A. where amenity not available)						
					Senior secondary school	College	Primary health sub centre	Tap drinking water	Bus facility	Appro- ach by pucca road	Banks
1	2	3	4	5	6	7	8	9	10	11	12
1	Katghora	Dhelwadih	435867	5355	Available	N.A.	Available	Available	Available	Available	N.A.
2	Pali	Batra	436189	5629	N.A.	N.A.	Available	N.A.	N.A.	Available	N.A.
3	Pali	Pondi	436197	5506	Available	N.A.	Available	Available	Available	Available	Available
4	Pali	Utarda	436261	5338	Available	N.A.	Available	Available	Available	Available	N.A.
5	Korba	Tilkeja	436344	5422	Available	N.A.	Available	Available	Available	Available	N.A.

APPENDIX III - VILLAGE DIRECTORY
LAND UTILISATION DATA IN RESPECT OF CENSUS TOWNS

Sr. No.	Name of Census Towns and Block within Bracket	Total C.D. Area	Forests	Area under Non-agricultural Uses	Barren and uncultivable land	Permanent Pastures and Grazing Lands	Land Under Miscellaneous Crops etc.	Culturable Waste Land	Follow Lands other than Current Fallows	Current Fallows	Net Area Sown	Total Irrigated Land Area	Total Un-irrigated Land area
1	2	3	4	5	6	7	8	9	10	11	12	13	14
1	Rajgamar (Korba)	1881.7	1459.14	48.51	0.06	11.23	-	74.85	50.18	26.14	211.6	11.68	211.6
2	Durena (Katghora)	597.7	253.84	154.22	0.2	-	0.15	-	16.39	4.71	168.17	-	168.19

APPENDIX IV - VILLAGE DIRECTORY

C.D. BLOCK WISE LIST OF INHABITED VILLAGES WHERE NO AMENITY OTHER THAN DRINKING WATER FACILITY IS AVAILABLE

Serial number	Location code number	Name of village	Serial number	Location code number	Name of village
1	2	3	1	2	3

----- Nil -----

APPENDIX V - VILLAGE DIRECTORY
SUMMARY SHOWING NUMBER OF VILLAGES NOT HAVING SCHEDULED CASTES POPULATION

Serial number	Name of C.D. block	Total villages	Uninhabited villages	Inhabited villages	Number of inhabited villages having no Scheduled Castes population
1	2	3	4	5	6
1	Pondiupraura	212	3	209	74
2	Katghora	110	3	107	18
3	Pali	141	0	141	31
4	Korba	134	5	129	16
5	Kartala	122	1	121	13
	Total	719	12	707	152

APPENDIX VI - VILLAGE DIRECTORY
SUMMARY SHOWING NUMBER OF VILLAGES NOT HAVING SCHEDULED TRIBES POPULATION

Serial number	Name of C.D. block	Total villages	Uninhabited villages	Inhabited villages	Number of inhabited villages having no Scheduled Tribes population
1	2	3	4	5	6
1	Pondiupraura	212	3	209	2
2	Katghora	110	3	107	2
3	Pali	141	0	141	0
4	Korba	134	5	129	0
5	Kartala	122	1	121	1
	Total	719	12	707	5

APPENDIX VIIA
LIST OF VILLAGES ACCORDING TO THE PROPORTION OF THE SCHEDULED CASTES TO THE TOTAL
POPULATION BY RANGES

Range of Scheduled Castes population (percentages)	Location code number	Name of village	Range of Scheduled Castes population (percentages)	Location code number	Name of village
1	2	3	1	2	3
CD Block: PONDUPRAURA(0042)			Nil	436037	Nawapara
Nil	435924	Khodari	Nil	436041	Kargamar
Nil	435925	Khamhariya	Nil	436043	Amhawa
Nil	435926	Sadamar	Nil	436045	Bhanwer Kacchar
Nil	435927	Baira	Nil	436047	Keshalpur
Nil	435929	Balbahara	Nil	436049	Rawa
Nil	435937	Amali Bahra	Nil	436050	Barbhatha
Nil	435939	Samlai	Nil	436060	Amali Bhauna
Nil	435945	Jhinpuri	Nil	436063	Dongar Tarai
Nil	435950	Chhindiya	Nil	436064	Dumarmuda
Nil	435952	Kudari Kalan	Nil	436070	Dadar
Nil	435958	Paldhurena	Nil	436077	Chhindmer
Nil	435961	Jamkachhar	Nil	436086	Dhouramunda
Nil	435962	Jajgi	Nil	436090	Ketma
Nil	435965	Sakhoda	Nil	436093	Uchalenga
Nil	435966	Bhujung Kachhar	Nil	436094	Khirati
Nil	435970	Lalpur	Nil	436099	Putra
Nil	435975	Banjhiama	Nil	436100	Thriama
Nil	435977	Manikpur	Nil	436101	Gidmudi
Nil	435978	Antrauti	Nil	436102	Nawapara
Nil	435979	Manohora	Nil	436103	Khotkhurri
Nil	435982	Bala	Nil	436106	Koda
Nil	435995	Ghaghara	Nil	436107	Gudarumuda
Nil	435997	Putipkhana	Nil	436108	Hathmar
Nil	436000	Beejadand	Nil	436110	Sirakikala
Nil	436004	Belhiya	Nil	436120	Kapubahra
Nil	436010	Baghindand	Nil	436124	Muddhowa
Nil	436012	Rampur	Nil	436126	Karra
Nil	436013	Sarismar	Nil	436129	Sepat
Nil	436016	Semra	Nil	436131	Sonpuri
Nil	436017	Gurudwari	Nil	436132	Pandripani
Nil	436019	Mudmisani	Nil	436133	Lodibahra
Nil	436020	Ghanwara	Nil	436135	Achankpur
Nil	436021	Paraswanidand	Less than 5	435928	Kotmarra
Nil	436025	Tilaidand	Less than 5	435930	Pasan
Nil	436027	Talmalidand	Less than 5	435931	Kumahari Sani
Nil	436028	Mukuwa	Less than 5	435932	Laingi
Nil	436029	Karimati	Less than 5	435933	Amjhar
Nil	436030	Dhanras	Less than 5	435934	Dhauramuda
Nil	436031	Kudri	Less than 5	435935	Pondi Kalan
Nil	436033	Barra	Less than 5	435936	Kumhari Darri
Nil	436034	Sasin	Less than 5	435938	Sirri
			Less than 5	435940	Pipariya

VILLAGE AND TOWN DIRECTORY

Range of Scheduled Castes population (percentages)	Location code number	Name of village	Range of Scheduled Castes population (percentages)	Location code number	Name of village
1	2	3	1	2	3
Less than 5	435941	Kodgar	Less than 5	436051	Bankheta
Less than 5	435942	Dullapur	Less than 5	436053	Khodri
Less than 5	435943	Pali	Less than 5	436056	Chhewdhara
Less than 5	435944	Kulhariya	Less than 5	436057	Tuman
Less than 5	435946	Misiya	Less than 5	436061	Amaldiha
Less than 5	435949	Khamharmuda	Less than 5	436065	Tanakhar
Less than 5	435953	Atari	Less than 5	436067	Bartarai
Less than 5	435954	Kothi Kharra	Less than 5	436072	Barpali
Less than 5	435955	Sirmina	Less than 5	436073	Charra
Less than 5	435957	Nawapara	Less than 5	436074	Patha
Less than 5	435964	Ghonsara	Less than 5	436076	Bodanala
Less than 5	435967	Ghunchapur	Less than 5	436079	Ringaniya
Less than 5	435968	Lad	Less than 5	436081	Sarbhoka
Less than 5	435972	Kapana Wapara	Less than 5	436082	Bhulasidih
Less than 5	435973	Lamna	Less than 5	436083	Gadaghat
Less than 5	435974	Banjari	Less than 5	436085	Konkona
Less than 5	435980	Damau Kunda	Less than 5	436087	Bango
Less than 5	435983	Madai	Less than 5	436088	Nawapara
Less than 5	435985	Chotiya	Less than 5	436091	Dhajak
Less than 5	435987	Rode	Less than 5	436095	Sakho
Less than 5	435992	Tnera	Less than 5	436096	Arisiya
Less than 5	435993	Jalke	Less than 5	436098	Madanpur
Less than 5	435994	Pangawa	Less than 5	436104	Thutipipar
Less than 5	435996	Hardeva	Less than 5	436111	Drrabhata
Less than 5	435998	Dhavalpur	Less than 5	436112	Kenadad
Less than 5	435999	Raniatari	Less than 5	436113	Ghuchapur
Less than 5	436001	Kukribehra	Less than 5	436115	Daganiya
Less than 5	436002	Sendurgar	Less than 5	436119	Nagoi
Less than 5	436003	Adsara	Less than 5	436122	Lakhanpur
Less than 5	436005	Senha	Less than 5	436125	Singhiya
Less than 5	436006	Tulbul	Less than 5	436128	Bhawar
Less than 5	436008	Chandauti	Less than 5	436130	Bijhra
Less than 5	436009	Padripani	5 - 10	435947	Budapara
Less than 5	436014	Dheluwa	5 - 10	435951	Babupara
Less than 5	436015	Ranimar	5 - 10	435960	Simga
Less than 5	436018	Saila	5 - 10	435963	Gadara
Less than 5	436022	Merai	5 - 10	435969	Pondi Khurd
Less than 5	436024	Ranigadhi	5 - 10	435971	Parla
Less than 5	436026	Amlikunda	5 - 10	435981	Saliha Bhata
Less than 5	436032	Basin	5 - 10	435984	Hadmor
Less than 5	436035	Amatikara	5 - 10	435986	Baniya
Less than 5	436036	Betalo	5 - 10	435988	Fulsar
Less than 5	436038	Matinkhas	5 - 10	435989	Korbi
Less than 5	436039	Ghumanidand	5 - 10	435990	Sarma
Less than 5	436044	Katori Nagoi	5 - 10	435991	Sukhrital
Less than 5	436046	Kansamar	5 - 10	436007	Karri
Less than 5	436048	Sirki	5 - 10	436011	Lainga

VILLAGE AND TOWN DIRECTORY

Range of Scheduled Castes population (percentages)	Location code number	Name of village	Range of Scheduled Castes population (percentages)	Location code number	Name of village
1	2	3	1	2	3
5 - 10	435908	Padhnia	CD Block: PALI(0044)		
5 - 10	435912	Amgaon	Nil	436137	Badebanka
5 - 10	435918	Rangbel	Nil	436138	Thadpakhana
5 - 10	435921	Bhathora	Nil	436141	Bamhni Khurd
11 - 20	435813	Mudhali	Nil	436145	Sajabahari
11 - 20	435815	Katsira	Nil	436149	Bharuwamuda
11 - 20	435816	Chhindpur	Nil	436154	Bhondkachhar
11 - 20	435818	Nawapara	Nil	436157	Nawagaon Khurd
11 - 20	435831	Barbhatta	Nil	436167	Hathibadi
11 - 20	435832	Mudiyandar	Nil	436169	Surka
11 - 20	435839	Raliya	Nil	436170	Keramuda
11 - 20	435841	Malgaon	Nil	436171	Baisemar
11 - 20	435848	Dewgaon	Nil	436172	Pahargaon
11 - 20	435857	Ral	Nil	436176	Udan
11 - 20	435863	Jenjra	Nil	436177	Telsara
11 - 20	435864	Dhawaipur	Nil	436180	Paharjamdi
11 - 20	435866	Kasrenga	Nil	436182	Jemra
11 - 20	435867	Dhelwadih	Nil	436186	Aurabhatha
11 - 20	435873	Chhurikhurd	Nil	436190	Parsada
11 - 20	435876	Dhanras	Nil	436192	Bapaputi
11 - 20	435884	Dindolbhatta	Nil	436193	Nirdhi
11 - 20	435885	Birwat	Nil	436194	Khairaduban
11 - 20	435888	Chhirhut	Nil	436215	Talapar
11 - 20	435902	Chakabuda	Nil	436216	Semarkachhar
11 - 20	435909	Pali	Nil	436222	Ganeshpur
21 - 30	435814	Katkidabri	Nil	436224	Tendubhatha
21 - 30	435820	Birda	Nil	436225	Ghuichunwa
21 - 30	435827	Bhilaibazar	Nil	436226	Chatuwabhauna
21 - 30	435829	Keshla	Nil	436254	Ojhiyain
21 - 30	435836	Pondi	Nil	436257	Masuriya
21 - 30	435851	Basantpur	Nil	436274	Rohinadih
21 - 30	435890	Arda	Nil	436276	Leempani
21 - 30	435895	Paun Sara	Less than 5	436136	Nanbanka
21 - 30	435897	Telsara	Less than 5	436143	Madanpur
21 - 30	435917	Bhalpahri	Less than 5	436147	Kerakachhar
31 - 40	435852	Kolihamuda	Less than 5	436150	Rainpur
31 - 40	435853	Mudhali	Less than 5	436152	Patpara
31 - 40	435855	Gunchapur	Less than 5	436153	Bhelwatikara
31 - 40	435872	Jhora	Less than 5	436155	Tilai Kundi
31 - 40	435875	Bisanpur	Less than 5	436161	Kapot
31 - 40	435883	Pandripani	Less than 5	436162	Potapani
31 - 40	435913	Kanberi	Less than 5	436163	Alagidand
41 - 50	435817	Darri	Less than 5	436164	Jarmauha
41 - 50	435862	Jawali	Less than 5	436166	Bhandarkhoh
41 - 50	435915	Japeli	Less than 5	436168	Bari Umrao
51 - 75	435916	Bata	Less than 5	436173	Hirwadoli
76 and above	435887	Dondkadhari	Less than 5		

Range of Scheduled Castes population (percentages)	Location code number	Name of village	Range of Scheduled Castes population (percentages)	Location code number	Name of village
1	2	3	1	2	3
Less than 5	436175	Raha	5 - 10	436234	Basibar
Less than 5	436178	Ramakachhar	5 - 10	436235	Rainpur
Less than 5	436179	Ratkhandi	5 - 10	436237	Litiyakhar
Less than 5	436183	Bhada	5 - 10	436238	Tiwarta
Less than 5	436188	Karra Nawapara	5 - 10	436241	Suwabhondi
Less than 5	436189	Batra	5 - 10	436242	Amgaon
Less than 5	436191	Shivpur	5 - 10	436249	Urta
Less than 5	436196	Polmi	5 - 10	436253	Ghungutti Urf Rampur
Less than 5	436200	Nawapara	5 - 10	436255	Kasiyadih
Less than 5	436208	Budbud	5 - 10	436258	Boida
Less than 5	436209	Dumarkachhar	5 - 10	436262	Newsa
Less than 5	436210	Makhanpur	5 - 10	436273	Bamhanikona
Less than 5	436211	Rangole	5 - 10	436275	Dhanwa
Less than 5	436217	Mungadih	11 - 20	436139	Saguna
Less than 5	436218	Baksahi	11 - 20	436142	Nawapara
Less than 5	436219	Haranmudi	11 - 20	436146	Mangamar
Less than 5	436220	Chepa	11 - 20	436151	Chaitma
Less than 5	436221	Donganala	11 - 20	436156	Iraf
Less than 5	436223	Kartala	11 - 20	436158	Gopalpur
Less than 5	436227	Banbandha	11 - 20	436159	Kanjipani
Less than 5	436228	Dhourabhatha	11 - 20	436165	Kharabahar
Less than 5	436229	Sendripali	11 - 20	436184	Nagoi
Less than 5	436230	Rangole	11 - 20	436185	Lafa
Less than 5	436233	Bandhakhar	11 - 20	436187	Kodar
Less than 5	436245	Renki	11 - 20	436199	Mudali
Less than 5	436247	Ratija	11 - 20	436203	Kera Jhariya
Less than 5	436248	Nonbira	11 - 20	436207	Dhukupathara
Less than 5	436250	Putra	11 - 20	436213	Damiya
Less than 5	436251	Chhindpani	11 - 20	436231	Jamanimuda
Less than 5	436252	Chodha	11 - 20	436236	Pathanapara
Less than 5	436256	Murli	11 - 20	436243	Sarai Singar
Less than 5	436259	Sirli	11 - 20	436260	Jhanjh
Less than 5	436266	Dholpur	11 - 20	436261	Utarda
5 - 10	436140	Dodki	11 - 20	436272	Dhatura
5 - 10	436148	Manikpur	21 - 30	436144	Kutela Muda
5 - 10	436160	Ghuichuwa	21 - 30	436174	Sapalwa
5 - 10	436181	Bagdara	21 - 30	436239	Sirki Khurd
5 - 10	436195	Silli	21 - 30	436240	Chainpur
5 - 10	436197	Pondi	21 - 30	436244	Hardibazar
5 - 10	436198	Lohadia	21 - 30	436246	Andikachhar
5 - 10	436201	Pulali Kala	21 - 30	436268	Mukta
5 - 10	436202	Nanpulali	21 - 30	436269	Bokaramuda
5 - 10	436205	Saila	21 - 30	436270	Bhalpahri
5 - 10	436206	Madan	21 - 30	436271	Mudapar
5 - 10	436212	Saraipali	31 - 40	436204	Bagdharidand
5 - 10	436214	Rahadih	31 - 40	436264	Korbi
5 - 10	436232	Nunera	41 - 50	436267	Patharri

VILLAGE AND TOWN DIRECTORY

Range of Scheduled Castes population (percentages)	Location code number	Name of village	Range of Scheduled Castes population (percentages)	Location code number	Name of village
1	2	3	1	2	3
51 - 75	436263	Jorhadabari	Less than 5	436330	Naktikhar
51 - 75	436265	Khamhariya	Less than 5	436334	Kudurmal
CD Block: KORBA(0045)			Less than 5	436347	Kukricholi
Nil	436280	Garkatra	Less than 5	436348	Saraidih
Nil	436289	Makhurpani	Less than 5	436350	Kaldamar
Nil	436290	Saraisingar	Less than 5	436357	Sakdukalan
Nil	436295	Ranpa	Less than 5	436358	Hathimud
Nil	436297	Kadam Jheriya	Less than 5	436362	Godma
Nil	436300	Kansara	Less than 5	436363	Tewanara
Nil	436303	Keubahar	Less than 5	436365	Patrapali
Nil	436305	Kuturwa	Less than 5	436369	Dhengurdih
Nil	436306	Pendradih	Less than 5	436370	Mudhunara
Nil	436313	Kudrichingar	Less than 5	436371	Matmar
Nil	436355	Bhelwatar	Less than 5	436375	Kesala
Nil	436364	Thakurkheta	Less than 5	436376	Amaldiha
Nil	436372	Mauhar	Less than 5	436381	Dhengurdih
Nil	436386	Thengrimar	Less than 5	436382	Balsengha
Nil	436387	Malikachhar	Less than 5	436383	Simkeda
Nil	436410	Taraimardih	Less than 5	436384	Labed
Less than 5	436277	Ajgarbahar	Less than 5	436385	Syang
Less than 5	436281	Gaurbora	Less than 5	436389	Barpali
Less than 5	436283	Dhangaon	Less than 5	436391	Doomardih
Less than 5	436286	Aurakachhar	Less than 5	436392	Basin
Less than 5	436287	Pondikhoha	Less than 5	436393	Kolga
Less than 5	436288	Bisrampur	Less than 5	436394	Solwa
Less than 5	436291	Satrenga	Less than 5	436395	Gidhkuwari
Less than 5	436293	Garhuproda	Less than 5	436396	Samarkana
Less than 5	436294	Bahera	Less than 5	436400	Geraon
Less than 5	436299	Deopahri	Less than 5	436401	Batati
Less than 5	436301	Jatadand	Less than 5	436402	Kerakachhar
Less than 5	436302	Aretara	Less than 5	436404	Pasarkhet
Less than 5	436304	Lemroo	Less than 5	436405	Dhaurabhatha
Less than 5	436307	Bimalta	Less than 5	436406	Katkona
Less than 5	436308	Rapta	Less than 5	436407	Kudmura
Less than 5	436309	Nakiya	Less than 5	436409	Taulipali
Less than 5	436310	Surve	5 - 10	436278	Kachhar
Less than 5	436311	Badgaon	5 - 10	436282	Tilaidand
Less than 5	436312	Arsena	5 - 10	436284	Narbada
Less than 5	436314	Dokarmana	5 - 10	436285	Songudha
Less than 5	436318	Rogbahri	5 - 10	436292	Khair Bhawna
Less than 5	436321	Tapra	5 - 10	436298	Kerijheriya
Less than 5	436322	Bela	5 - 10	436316	Sonpuri
Less than 5	436323	Gahaniya	5 - 10	436317	Jambahar
Less than 5	436325	Saraipali	5 - 10	436319	Dondro (Part)
Less than 5	436326	Parsakhola	5 - 10	436320	Chuiya
			5 - 10	436331	Kurudih
			5 - 10	436332	Pandripani

Range of Scheduled Castes population (percentages)	Location code number	Name of village	Range of Scheduled Castes population (percentages)	Location code number	Name of village
1	2	3	1	2	3
5 - 10	436338	Katbitla	Nil	436433	Kachora
5 - 10	436346	Masan	Nil	436436	Bagdar
5 - 10	436351	Chakamar	Nil	436437	Phuljhar
5 - 10	436352	Chitapali	Nil	436454	Limgaon
5 - 10	436353	Dhongdraha	Nil	436463	Sidhapat
5 - 10	436356	Bhaisma	Nil	436464	Rongda
5 - 10	436359	Anchhimar	Nil	436466	Banjari
5 - 10	436361	Korkoma	Nil	436478	Navapara
5 - 10	436368	Kerwa	Nil	436498	Dongaama
5 - 10	436373	Dumardih	Less than 5	436418	Jogipali
5 - 10	436377	Along	Less than 5	436424	Badhvabatha
5 - 10	436378	Gurma	Less than 5	436430	Mahora
5 - 10	436379	Chirra	Less than 5	436432	Chicholi
5 - 10	436398	Chachiya	Less than 5	436435	Devlapath
5 - 10	436399	Madanpur	Less than 5	436445	Sukhikhurd
5 - 10	436403	Darga	Less than 5	436453	Jamnipali
5 - 10	436408	Jilga	Less than 5	436455	Chhuiha
11 - 20	436279	Kodiaghat	Less than 5	436470	Karainara
11 - 20	436324	Bhatgaon	Less than 5	436471	Bhavarkhol
11 - 20	436333	Kudri	Less than 5	436474	Damkhancha
11 - 20	436343	Semipali	Less than 5	436476	Patiyapali
11 - 20	436344	Tilkeja	Less than 5	436479	Pakariya
11 - 20	436366	Bundeli	Less than 5	436481	Chhatapath
11 - 20	436374	Bhulsidih	Less than 5	436484	Labed
11 - 20	436380	Chhirhut	Less than 5	436489	Junwani
11 - 20	436388	Sarsadewa	Less than 5	436494	Supatarai
11 - 20	436390	Fulsari	Less than 5	436496	Kerakachhar
11 - 20	436397	Girari	Less than 5	436500	Srimar
21 - 30	436337	Baridih	Less than 5	436502	Kervaduvari
21 - 30	436339	Urga	Less than 5	436505	Dhinara
21 - 30	436341	Patadhi	Less than 5	436506	Suwarlot
21 - 30	436345	Bagbuda	Less than 5	436508	Chainpur
21 - 30	436349	Karmandi	Less than 5	436510	Beharchuwa
31 - 40	436336	Akhrapali	Less than 5	436512	Bijkot
31 - 40	436342	Pahanda	Less than 5	436513	Patrapali
41 - 50	436329	Godhi	Less than 5	436514	Barkonha
41 - 50	436335	Devermal	Less than 5	436516	Jogipali
41 - 50	436354	Bendarkona	Less than 5	436518	Pidiya
41 - 50	436367	Karumauha	Less than 5	436520	Kotmer
76 and above	436340	Khordal	Less than 5	436523	Timanbhauna
			Less than 5	436524	Champa
			Less than 5	436525	Kalgamar
			Less than 5	436528	Chorbhatti
Nil	436414	Baigapali	Less than 5	436529	Manvani
Nil	436415	Bhada	Less than 5	436530	Badmar
Nil	436421	Dhandhani	Less than 5	436531	Tenganmar
Nil	436431	Gitari	Less than 5	436532	Charmar

VILLAGE AND TOWN DIRECTORY

Range of Scheduled Castes population (percentages)	Location code number	Name of village	Range of Scheduled Castes population (percentages)	Location code number	Name of village
1	2	3	1	2	3
Less than 5	436533	Nondarha	11 - 20	436438	Faraswani
5 - 10	436417	Kanki	11 - 20	436443	Mahuwadih
5 - 10	436419	Bhaisamuda	11 - 20	436444	Amaldiha
5 - 10	436423	Salihabhatha	11 - 20	436448	Karrapali
5 - 10	436426	Purena	11 - 20	436452	Umreli
5 - 10	436427	Jarve	11 - 20	436457	Budhiyapali
5 - 10	436428	Kharhari	11 - 20	436460	Kurudih
5 - 10	436440	Rewapar	11 - 20	436462	Nawapara
5 - 10	436442	Saraipali	11 - 20	436465	Navalpur
5 - 10	436447	Navapara	11 - 20	436467	Kharharkuda
5 - 10	436456	Pahadgaon	11 - 20	436468	Ghataduware
5 - 10	436461	Makundpur	11 - 20	436486	Limdih
5 - 10	436469	Bhelvagudi	11 - 20	436495	Rewabahar
5 - 10	436475	Tharakpur	11 - 20	436503	Sendripali
5 - 10	436480	Dhodhatarai	11 - 20	436511	Bofarada
5 - 10	436482	Jampani	11 - 20	436526	Taraimar
5 - 10	436483	Kanshipani	21 - 30	436446	Sukhrikalan
5 - 10	436491	Aurai	21 - 30	436449	Dhitori
5 - 10	436493	Chiknipali	21 - 30	436450	Tunda
5 - 10	436497	Fatteganj	21 - 30	436451	Kharwani
5 - 10	436499	Nonbirra	21 - 30	436458	Sohagpur
5 - 10	436504	Bandhapali	21 - 30	436459	Pachpedi
5 - 10	436507	Nawapara	21 - 30	436472	Sajapani
5 - 10	436509	Khutakuda	21 - 30	436485	Tuman
5 - 10	436515	Rampur	21 - 30	436488	Dadarkalan
5 - 10	436517	Botali	21 - 30	436490	Gidhauri
5 - 10	436519	Suiara	21 - 30	436492	Ganiyari
5 - 10	436521	Koi	31 - 40	436422	Saragbundiya
5 - 10	436522	Kartala	31 - 40	436441	Darrabhata
5 - 10	436527	Kachhar	31 - 40	436477	Gadapali
11 - 20	436412	Tarda	41 - 50	436413	Kathrimal
11 - 20	436416	Gumiya	41 - 50	436434	Kothari
11 - 20	436420	Sandail	41 - 50	436473	Dhamnagudi
11 - 20	436425	Barpali	41 - 50	436487	Kapupahri
11 - 20	436429	Birtarai	51 - 75	436439	Saraipali

APPENDIX VII B
LIST OF VILLAGES ACCORDING TO THE PROPORTION OF THE SCHEDULED TRIBES TO THE TOTAL
POPULATION BY RANGES

Range of Scheduled Tribes population (percentages)	Location code number	Name of village	Range of Scheduled Tribes population (percentages)	Location code number	Name of village
1	2	3	1	2	3
CD Block: PONDIPRAURA(0042)			51 - 75	435986	Baniya
			51 - 75	435988	Fulsar
Nil	435954	Kothi Kharra	51 - 75	435989	Korbi
Nil	436070	Dadar	51 - 75	435991	Sukhrital
5 - 10	435963	Gadara	51 - 75	436011	Lainga
5 - 10	436071	Bhula Jheriya	51 - 75	436028	Mukuwa
11 - 20	435959	Sarpata	51 - 75	436035	Amatikara
11 - 20	436054	Barbaspur	51 - 75	436038	Matinkhas
11 - 20	436112	Kenadad	51 - 75	436040	Pachra
21 - 30	435928	Kotmarra	51 - 75	436041	Kargamar
21 - 30	436075	Lalpur	51 - 75	436042	Jatga
21 - 30	436077	Chhindmer	51 - 75	436044	Katori Nagoi
21 - 30	436120	Kapubahra	51 - 75	436057	Tuman
31 - 40	436061	Amaldiha	51 - 75	436058	Pondi Gosai
31 - 40	436116	Rampur	51 - 75	436059	Amjhar
41 - 50	435930	Pasan	51 - 75	436065	Tanakhar
41 - 50	435958	Paldhurena	51 - 75	436066	Nagoi Kuteser
41 - 50	435970	Lalpur	51 - 75	436078	Lepara
41 - 50	435973	Lamna	51 - 75	436080	Aitama
41 - 50	436055	Putuwa	51 - 75	436083	Gadaghat
41 - 50	436084	Pondi	51 - 75	436088	Nawapara
41 - 50	436087	Bango	51 - 75	436089	Kendai
41 - 50	436103	Khotkhurri	51 - 75	436092	Morga
41 - 50	436119	Nagoi	51 - 75	436095	Sakho
41 - 50	436121	Suttra	51 - 75	436096	Arisiya
41 - 50	436122	Lakhanpur	51 - 75	436109	Banghiban
41 - 50	436123	Korbi	51 - 75	436111	Drrabhata
41 - 50	436133	Malda	51 - 75	436113	Ghuchapur
51 - 75	435948	Kurtha	51 - 75	436114	Gharipakhana
51 - 75	435951	Babupara	51 - 75	436115	Daganiya
51 - 75	435953	Atari	51 - 75	436117	Amakhokhara
51 - 75	435955	Sirmina	51 - 75	436118	Mahora
51 - 75	435956	Damhamuda	51 - 75	436125	Singhiya
51 - 75	435957	Nawapara	51 - 75	436126	Karra
51 - 75	435964	Ghonsara	51 - 75	436129	Sepat
51 - 75	435969	Pondi Khurd	51 - 75	436130	Bijhra
51 - 75	435971	Parla	51 - 75	436131	Sonpuri
51 - 75	435972	Kapana Wapara	76 and above	435924	Khodari
51 - 75	435974	Banjari	76 and above	435925	Khamhariya
51 - 75	435976	Gursiya	76 and above	435926	Sadamar
51 - 75	435980	Damau Kunda	76 and above	435927	Baira
51 - 75	435982	Bala	76 and above	435929	Balbahara
51 - 75	435985	Chotiya	76 and above	435931	Kumahari Sani

VILLAGE AND TOWN DIRECTORY

Range of Scheduled Tribes population (percentages)	Location code number	Name of village	Range of Scheduled Tribes population (percentages)	Location code number	Name of village
1	2	3	1	2	3
76 and above	435932	Laingi	76 and above	436003	Adsara
76 and above	435933	Amjhar	76 and above	436004	Belhiya
76 and above	435934	Dhauramuda	76 and above	436005	Senha
76 and above	435935	Pondi Kalan	76 and above	436006	Tulbul
76 and above	435936	Kumhari Darri	76 and above	436007	Karri
76 and above	435937	Amali Bahra	76 and above	436008	Chandauti
76 and above	435938	Sirri	76 and above	436009	Padripani
76 and above	435939	Samlai	76 and above	436010	Baghindand
76 and above	435940	Pipariya	76 and above	436012	Rampur
76 and above	435941	Kodgar	76 and above	436013	Sarismar
76 and above	435942	Dullapur	76 and above	436014	Dheluwa
76 and above	435943	Pali	76 and above	436015	Ranimar
76 and above	435944	Kulhariya	76 and above	436016	Semra
76 and above	435945	Jhinpuri	76 and above	436017	Gurudwari
76 and above	435946	Misiya	76 and above	436018	Saila
76 and above	435947	Budapara	76 and above	436019	Mudmisani
76 and above	435949	Khamharmuda	76 and above	436020	Ghanwara
76 and above	435950	Chhindiya	76 and above	436021	Paraswanidand
76 and above	435952	Kudari Kalan	76 and above	436022	Merai
76 and above	435960	Simga	76 and above	436023	Pattharphod
76 and above	435961	Jamkachhar	76 and above	436024	Ranigadhi
76 and above	435962	Jajgi	76 and above	436025	Tilaidand
76 and above	435965	Sakhoda	76 and above	436026	Amlikunda
76 and above	435966	Bhujung Kachhar	76 and above	436027	Talmalidand
76 and above	435967	Ghunchapur	76 and above	436029	Karimati
76 and above	435968	Lad	76 and above	436030	Dhanras
76 and above	435975	Banjhiama	76 and above	436031	Kudri
76 and above	435977	Manikpur	76 and above	436032	Basin
76 and above	435978	Antrauti	76 and above	436033	Barra
76 and above	435979	Manohora	76 and above	436034	Sasin
76 and above	435981	Saliha Bhata	76 and above	436036	Betalo
76 and above	435983	Madai	76 and above	436037	Nawapara
76 and above	435984	Hadmor	76 and above	436039	Ghumanidand
76 and above	435987	Rode	76 and above	436043	Amhawa
76 and above	435990	Sarma	76 and above	436045	Bhanwer Kacchar
76 and above	435992	Tnera	76 and above	436046	Kansamar
76 and above	435993	Jalke	76 and above	436047	Keshalpur
76 and above	435994	Pangawa	76 and above	436048	Sirki
76 and above	435995	Ghaghara	76 and above	436049	Rawa
76 and above	435996	Hardeva	76 and above	436050	Barbhatha
76 and above	435997	Putipkhana	76 and above	436051	Bankheta
76 and above	435998	Dhavalpur	76 and above	436052	Banwar
76 and above	435999	Raniatari	76 and above	436053	Khodri
76 and above	436000	Beejadand	76 and above	436056	Chhewdhara
76 and above	436001	Kukribehra	76 and above	436060	Amali Bhauna
76 and above	436002	Sendurgar	76 and above	436063	Dongar Tarai

Range of Scheduled Tribes population (percentages)	Location code number	Name of village	Range of Scheduled Tribes population (percentages)	Location code number	Name of village
1	2	3	1	2	3
76 and above	436064	Dumarmuda	5 - 10	435875	Bisanpur
76 and above	436067	Bartarai	11 - 20	435820	Birda
76 and above	436068	Panchdhar	11 - 20	435824	Bhatikuda
76 and above	436072	Barpali	11 - 20	435829	Keshla
76 and above	436073	Charra	11 - 20	435843	Beltikri
76 and above	436074	Patha	11 - 20	435867	Dhelwadiah
76 and above	436076	Bodanala	11 - 20	435871	Ghorapath
76 and above	436079	Ringaniya	11 - 20	435878	Purenakhar
76 and above	436081	Sarbhoka	11 - 20	435879	Lotlota
76 and above	436082	Bhulasidih	11 - 20	435896	Jamnimuda
76 and above	436085	Konkona	11 - 20	435915	Japeli
76 and above	436086	Dhouramunda	11 - 20	435917	Bhalpahri
76 and above	436090	Ketma	21 - 30	435835	Hardikala
76 and above	436091	Dhajak	21 - 30	435836	Pondi
76 and above	436093	Uchalenga	21 - 30	435855	Gunchapur
76 and above	436094	Khirati	21 - 30	435862	Jawali
76 and above	436097	Paturiyadand	21 - 30	435866	Kasrenga
76 and above	436098	Madanpur	21 - 30	435883	Pandripani
76 and above	436099	Putra	21 - 30	435894	Birkona
76 and above	436100	Thriama	21 - 30	435895	Paun Sara
76 and above	436101	Gidmudi	21 - 30	435901	Dewari
76 and above	436102	Nawapara	21 - 30	435911	Sonpuri
76 and above	436104	Thutipipar	21 - 30	435916	Bata
76 and above	436106	Koda	31 - 40	435815	Katsira
76 and above	436107	Gudarumuda	31 - 40	435821	Gangdei
76 and above	436108	Hathmar	31 - 40	435828	Akharapali
76 and above	436110	Sirakikala	31 - 40	435838	Bahanpath
76 and above	436124	Muddhowa	31 - 40	435839	Raliya
76 and above	436127	Kowatal	31 - 40	435840	Jhabar
76 and above	436128	Bhawar	31 - 40	435841	Malgaon
76 and above	436132	Pandripani	31 - 40	435847	Dongari
76 and above	436134	Lodibahra	31 - 40	435853	Mudhali
76 and above	436135	Achankpur	31 - 40	435857	Ral
			31 - 40	435860	Dokarikhar
			31 - 40	435865	Hukra
			31 - 40	435881	Nawagaon Kalan
Nil	435823	Chainpur	31 - 40	435888	Chhirhut
Nil	435887	Dondkadhari	31 - 40	435890	Arda
Less than 5	435813	Mudhali	31 - 40	435893	Suklakhar
Less than 5	435869	Dudga	31 - 40	435897	Telsara
Less than 5	435870	Gangpur	31 - 40	435903	Bundeli
Less than 5	435909	Pali	31 - 40	435921	Bhathora
5 - 10	435816	Chhindpur	41 - 50	435814	Katkidabri
5 - 10	435817	Darri	41 - 50	435822	Saraisingar
5 - 10	435827	Bhilaibazar	41 - 50	435832	Mudiyandar
5 - 10	435874	Salora	41 - 50	435850	Jhal Kachhar

VILLAGE AND TOWN DIRECTORY

Range of Scheduled Tribes population (percentages)	Location code number	Name of village	Range of Scheduled Tribes population (percentages)	Location code number	Name of village
1	2	3	1	2	3
41 - 50	435851	Basantpur	76 and above	435856	Amarpur
41 - 50	435852	Kolihamuda	76 and above	435858	Singhali
41 - 50	435876	Dhanras	76 and above	435859	Abhaypur
41 - 50	435877	Ghamota	76 and above	435910	Barkuta
41 - 50	435880	Madwamahuwa	76 and above	435919	Sirbida
41 - 50	435882	Jhabu			
41 - 50	435892	Harrabhatta			
41 - 50	435899	Kasaipali			
41 - 50	435902	Chakabuda	Less than 5	436263	Jorhadabari
41 - 50	435913	Kanberi	5 - 10	436245	Renki
41 - 50	435914	Ghanadabri	11 - 20	436243	Sarai Singar
41 - 50	435918	Rangbel	11 - 20	436244	Hardibazar
51 - 75	435818	Nawapara	11 - 20	436258	Boida
51 - 75	435819	Bharrakuda	11 - 20	436265	Khamhariya
51 - 75	435830	Pandripani	11 - 20	436267	Patharri
51 - 75	435833	Mahuwadih	11 - 20	436269	Bokaramuda
51 - 75	435834	Salora	21 - 30	436151	Chaitma
51 - 75	435842	Jhingatpur	21 - 30	436197	Pondi
51 - 75	435844	Batari	21 - 30	436202	Nanpulali
51 - 75	435846	Ranjna	21 - 30	436224	Tendubhatta
51 - 75	435848	Dewgaon	21 - 30	436259	Sirli
51 - 75	435854	Vijaypur	21 - 30	436264	Korbi
51 - 75	435861	Mohanpur	21 - 30	436270	Bhalpahri
51 - 75	435863	Jenjra	21 - 30	436272	Dhatura
51 - 75	435864	Dhawaipur	31 - 40	436144	Kutela Muda
51 - 75	435868	Dhapdhap	31 - 40	436145	Sajabahari
51 - 75	435872	Jhora	31 - 40	436146	Mangamar
51 - 75	435873	Chhurikhurd	31 - 40	436193	Nirdhi
51 - 75	435884	Dindolbhatta	31 - 40	436199	Mudali
51 - 75	435885	Birwat	31 - 40	436203	Kera Jhariya
51 - 75	435886	Bancher	31 - 40	436217	Mungadih
51 - 75	435889	Jatangpur	31 - 40	436233	Bandhakhar
51 - 75	435891	Bhejenara	31 - 40	436240	Chainpur
51 - 75	435898	Ghanakachhar	31 - 40	436261	Utarda
51 - 75	435900	Korai	31 - 40	436262	Newsa
51 - 75	435904	Khodri	41 - 50	436142	Nawapara
51 - 75	435905	Khairbhavna	41 - 50	436153	Bhelwatikara
51 - 75	435906	Churrail	41 - 50	436159	Kanjipani
51 - 75	435907	Risdi	41 - 50	436190	Parsada
51 - 75	435908	Padhnia	41 - 50	436192	Bapaputi
51 - 75	435912	Amgaon	41 - 50	436205	Saila
76 and above	435825	Kanhyabhatta	41 - 50	436208	Budbud
76 and above	435826	Nawagaon	41 - 50	436211	Rangole
76 and above	435831	Barbhatta	41 - 50	436215	Talapar
76 and above	435845	Binjhri	41 - 50	436219	Haranmudi
76 and above	435849	Fuljhar	41 - 50	436221	Donganala

CD Block: PALI(0044)

Range of Scheduled Tribes population (percentages)	Location code number	Name of village	Range of Scheduled Tribes population (percentages)	Location code number	Name of village
1	2	3	1	2	3
41 - 50	436232	Nunera	51 - 75	436246	Andikachhar
41 - 50	436236	Pathanapara	51 - 75	436248	Nonbira
41 - 50	436247	Ratija	51 - 75	436249	Urta
41 - 50	436255	Kasiyadiah	51 - 75	436251	Chhindpani
41 - 50	436266	Dholpur	51 - 75	436253	Ghungutti Urf
41 - 50	436268	Mukta	Rampur		
41 - 50	436271	Mudapar	51 - 75	436254	Ojhiyain
41 - 50	436274	Rohinadih	51 - 75	436256	Murli
51 - 75	436136	Nanbanka	51 - 75	436273	Bamhanikona
51 - 75	436137	Badebanka	51 - 75	436275	Dhanwa
51 - 75	436139	Saguna	76 and above	436138	Thadpakhana
51 - 75	436140	Dodki	76 and above	436147	Kerakachhar
51 - 75	436141	Bamhni Khurd	76 and above	436148	Manikpur
51 - 75	436143	Madanpur	76 and above	436150	Rainpur
51 - 75	436149	Bharuwamuda	76 and above	436154	Bhondkachhar
51 - 75	436152	Patpara	76 and above	436155	Tilai Kundi
51 - 75	436156	Iraf	76 and above	436157	Nawagaon Khurd
51 - 75	436158	Gopalpur	76 and above	436164	Jarmauha
51 - 75	436160	Ghuichuwa	76 and above	436166	Bhandarkhoh
51 - 75	436161	Kapot	76 and above	436167	Hathibadi
51 - 75	436162	Potapani	76 and above	436168	Bari Umrao
51 - 75	436163	Alagidand	76 and above	436169	Surka
51 - 75	436165	Kharabahar	76 and above	436170	Keramuda
51 - 75	436174	Sapalwa	76 and above	436171	Baisemar
51 - 75	436181	Bagdara	76 and above	436172	Pahargaon
51 - 75	436184	Nagoi	76 and above	436173	Hirwadoli
51 - 75	436185	Lafa	76 and above	436175	Raha
51 - 75	436186	Aurabhatha	76 and above	436176	Udan
51 - 75	436189	Batra	76 and above	436177	Telsara
51 - 75	436191	Shivpur	76 and above	436178	Ramakachhar
51 - 75	436195	Silli	76 and above	436179	Ratkhandi
51 - 75	436196	Polmi	76 and above	436180	Paharjamdi
51 - 75	436198	Lohadia	76 and above	436182	Jemra
51 - 75	436201	Pulali Kala	76 and above	436183	Bhada
51 - 75	436204	Bagdharidand	76 and above	436187	Kodar
51 - 75	436206	Madan	76 and above	436188	Karra Nawapara
51 - 75	436207	Dhukupathara	76 and above	436194	Khairaduban
51 - 75	436212	Saraipali	76 and above	436200	Nawapara
51 - 75	436218	Baksahi	76 and above	436209	Dumarkachhar
51 - 75	436229	Sendripali	76 and above	436210	Makhanpur
51 - 75	436234	Basibar	76 and above	436213	Damiya
51 - 75	436235	Rainpur	76 and above	436214	Rahadih
51 - 75	436238	Tiwarta	76 and above	436216	Semarkachhar
51 - 75	436239	Sirki Khurd	76 and above	436220	Chepa
51 - 75	436241	Suwabhondi	76 and above	436222	Ganeshpur
51 - 75	436242	Amgaon	76 and above	436223	Kartala

VILLAGE AND TOWN DIRECTORY

Range of Scheduled Tribes population (percentages)	Location code number	Name of village	Range of Scheduled Tribes population (percentages)	Location code number	Name of village
1	2	3	1	2	3
76 and above	436225	Ghuichunwa	51 - 75	436304	Lemroo
76 and above	436226	Chatuwabhauna	51 - 75	436316	Sonpuri
76 and above	436227	Banbandha	51 - 75	436317	Jambahar
76 and above	436228	Dhourabhatha	51 - 75	436318	Rogbahri
76 and above	436230	Rangole	51 - 75	436320	Chuiya
76 and above	436231	Jamanimuda	51 - 75	436323	Gahaniya
76 and above	436237	Litiyakhar	51 - 75	436330	Naktikhar
76 and above	436250	Putra	51 - 75	436333	Kudri
76 and above	436252	Chodha	51 - 75	436345	Bagbuda
76 and above	436257	Masuriya	51 - 75	436346	Masan
76 and above	436260	Jhanjh	51 - 75	436347	Kukricholi
76 and above	436276	Leempani	51 - 75	436352	Chitapali
CD Block: KORBA(0045)			51 - 75	436353	Dhongdraha
Less than 5	436336	Akhrapali	51 - 75	436358	Hathimud
Less than 5	436340	Khordal	51 - 75	436359	Anchhimar
5 - 10	436335	Devermal	51 - 75	436361	Korkoma
11 - 20	436334	Kudurmali	51 - 75	436366	Bundeli
11 - 20	436343	Semipali	51 - 75	436374	Bhulsidih
21 - 30	436319	Dondro (Part)	51 - 75	436377	Along
21 - 30	436329	Godhi	51 - 75	436378	Gurma
21 - 30	436339	Urga	51 - 75	436380	Chhirhut
21 - 30	436349	Karmandi	51 - 75	436389	Barpali
21 - 30	436354	Bendarkona	51 - 75	436396	Samarkana
31 - 40	436285	Songudha	51 - 75	436397	Girari
31 - 40	436331	Kurudih	51 - 75	436398	Chachiya
31 - 40	436341	Patadhi	51 - 75	436401	Batati
31 - 40	436344	Tilkeja	51 - 75	436404	Pasarkhet
41 - 50	436286	Aurakachhar	51 - 75	436408	Jilga
41 - 50	436292	Khair Bhawna	51 - 75	436409	Taulipali
41 - 50	436332	Pandripani	76 and above	436280	Garkatra
41 - 50	436337	Baridih	76 and above	436281	Gaurbora
41 - 50	436338	Katbitla	76 and above	436284	Narbada
41 - 50	436342	Pahanda	76 and above	436288	Bisrampur
41 - 50	436356	Bhaisma	76 and above	436289	Makhurpani
41 - 50	436367	Karumauha	76 and above	436293	Garhuproda
41 - 50	436407	Kudmura	76 and above	436294	Bahera
51 - 75	436277	Ajgarbahar	76 and above	436295	Ranpa
51 - 75	436278	Kachhar	76 and above	436297	Kadam Jheriya
51 - 75	436279	Kodiaghat	76 and above	436298	Kerijheriya
51 - 75	436282	Tilaidand	76 and above	436299	Deopahri
51 - 75	436283	Dhangaon	76 and above	436300	Kansara
51 - 75	436287	Pondikhoha	76 and above	436301	Jatadand
51 - 75	436290	Saraisingar	76 and above	436302	Aretara
51 - 75	436291	Satrenga	76 and above	436303	Keubahar
			76 and above	436305	Kuturwa
			76 and above	436306	Pendradih

Range of Scheduled Tribes population (percentages)	Location code number	Name of village	Range of Scheduled Tribes population (percentages)	Location code number	Name of village
1	2	3	1	2	3
76 and above	436307	Bimalta	76 and above	436400	Geraon
76 and above	436308	Rapta	76 and above	436402	Kerakachhar
76 and above	436309	Nakiya	76 and above	436403	Darga
76 and above	436310	Surve	76 and above	436405	Dhaurabhatha
76 and above	436311	Badgaon	76 and above	436406	Katkona
76 and above	436312	Arsena	76 and above	436410	Taraimardih
76 and above	436313	Kudrichingar			
76 and above	436314	Dokarmana			
76 and above	436321	Tapra			
76 and above	436322	Bela	Nil	436437	Phuljhar
76 and above	436324	Bhatgaon	Less than 5	436414	Baigapali
76 and above	436325	Saraipali	Less than 5	436439	Saraipali
76 and above	436326	Parsakhola	Less than 5	436443	Mahuwadih
76 and above	436348	Saraidih	Less than 5	436451	Kharwani
76 and above	436350	Kaldamar	Less than 5	436452	Umreli
76 and above	436351	Chakamar	Less than 5	436464	Rongda
76 and above	436355	Bhelwatar	Less than 5	436479	Pakariya
76 and above	436357	Sakdukalan	5 - 10	436412	Tarda
76 and above	436362	Godma	5 - 10	436413	Kathrimal
76 and above	436363	Tewanara	5 - 10	436438	Faraswani
76 and above	436364	Thakurkheta	5 - 10	436467	Kharharkuda
76 and above	436365	Patrapali	11 - 20	436415	Bhada
76 and above	436368	Kerwa	11 - 20	436434	Kothari
76 and above	436369	Dhengurdih	11 - 20	436446	Sukhrikalan
76 and above	436370	Mudhunara	11 - 20	436454	Limgaon
76 and above	436371	Matmar	11 - 20	436473	Dhamnagudi
76 and above	436372	Mauhar	11 - 20	436494	Supatarai
76 and above	436373	Dumardih	21 - 30	436422	Saragbundiya
76 and above	436375	Kesala	21 - 30	436425	Barpali
76 and above	436376	Amaldiha	21 - 30	436440	Rewapar
76 and above	436379	Chirra	21 - 30	436450	Tunda
76 and above	436381	Dhengurdih	21 - 30	436453	Jamnipali
76 and above	436382	Balsengha	21 - 30	436458	Sohagpur
76 and above	436383	Simkeda	21 - 30	436459	Pachpedi
76 and above	436384	Labed	21 - 30	436460	Kurudih
76 and above	436385	Syang	21 - 30	436462	Nawapara
76 and above	436386	Thengrimar	21 - 30	436463	Sidhapat
76 and above	436387	Malikachhar	21 - 30	436481	Chhatapath
76 and above	436388	Sarsadewa	21 - 30	436482	Jampani
76 and above	436390	Fulsari	21 - 30	436485	Tuman
76 and above	436391	Doomardih	21 - 30	436486	Limdih
76 and above	436392	Basin	21 - 30	436487	Kapupahri
76 and above	436393	Kolga	21 - 30	436499	Nonbirra
76 and above	436394	Solwa	21 - 30	436503	Sendripali
76 and above	436395	Gidhkuwari	31 - 40	436417	Kanki
76 and above	436399	Madanpur	31 - 40	436418	Jogipali

CD Block: KARTALA(0046)

VILLAGE AND TOWN DIRECTORY

Range of Scheduled Tribes population (percentages)	Location code number	Name of village	Range of Scheduled Tribes population (percentages)	Location code number	Name of village
1	2	3	1	2	3
31 - 40	436420	Sandail	51 - 75	436498	Dongaama
31 - 40	436429	Birtarai	51 - 75	436504	Bandhapali
31 - 40	436433	Kachora	51 - 75	436505	Dhinara
31 - 40	436441	Darrabhata	51 - 75	436507	Nawapara
31 - 40	436470	Karainara	51 - 75	436509	Khutakuda
31 - 40	436484	Labed	51 - 75	436510	Beharchuwa
31 - 40	436493	Chiknipali	51 - 75	436512	Bijkot
31 - 40	436515	Rampur	51 - 75	436514	Barkonha
41 - 50	436416	Gumiya	51 - 75	436516	Jogipali
41 - 50	436423	Salihabhatha	51 - 75	436517	Botali
41 - 50	436435	Devlapath	51 - 75	436522	Kartala
41 - 50	436448	Karrapali	51 - 75	436523	Timanbhauna
41 - 50	436449	Dhitori	51 - 75	436526	Taraimar
41 - 50	436456	Pahadgaon	51 - 75	436533	Nondarha
41 - 50	436465	Navalpur	76 and above	436421	Dhandhani
41 - 50	436469	Bhelvagudi	76 and above	436430	Mahora
41 - 50	436477	Gadapali	76 and above	436431	Gitari
41 - 50	436489	Junwani	76 and above	436432	Chicholi
41 - 50	436490	Gidhuri	76 and above	436436	Bagdar
41 - 50	436495	Rewabahar	76 and above	436442	Saraipali
41 - 50	436508	Chainpur	76 and above	436461	Makundpur
51 - 75	436419	Bhaisamuda	76 and above	436466	Banjari
51 - 75	436424	Badhvabatha	76 and above	436478	Navapara
51 - 75	436426	Purena	76 and above	436483	Kanshipani
51 - 75	436427	Jarve	76 and above	436496	Kerakachhar
51 - 75	436428	Kharhari	76 and above	436500	Srimar
51 - 75	436444	Amaldiha	76 and above	436502	Kervaduvari
51 - 75	436445	Sukhikhurd	76 and above	436506	Suwarlot
51 - 75	436447	Navapara	76 and above	436511	Bofarada
51 - 75	436455	Chhuiha	76 and above	436513	Patrapali
51 - 75	436457	Budhiyapali	76 and above	436518	Pidiya
51 - 75	436468	Ghataduvari	76 and above	436519	Suiara
51 - 75	436471	Bhavarkhol	76 and above	436520	Kotmer
51 - 75	436472	Sajapani	76 and above	436521	Koi
51 - 75	436474	Damkhancha	76 and above	436524	Champa
51 - 75	436475	Tharakpur	76 and above	436525	Kalgamar
51 - 75	436476	Patiyapali	76 and above	436527	Kachhar
51 - 75	436480	Dhodhatarai	76 and above	436528	Chorbhatti
51 - 75	436488	Dadarkalan	76 and above	436529	Manvani
51 - 75	436491	Aurai	76 and above	436530	Badmar
51 - 75	436492	Ganiyari	76 and above	436531	Tenganmar
51 - 75	436497	Fatteganj	76 and above	436532	Charmar

SECTION - II : TOWN DIRECTORY

**STATEMENT
STATUS AND**

Sr. No.	Class, name and civic status of town	Location Code No.	Name of Taluk/ Tahsil/ Police Station/Islands etc.	Name of CD block	Area (sq. Km.)	Number of households including houseless households (2011 Census)	Scheduled Castes Population (2011 Census)	Scheduled Tribes Population (2011 Census)
1	2	3	4	5	6	7	8	9
1	I,Korba (M Corp. + OG), M Corp.	224040000801949	KORBA	KORBA	215.91	82157	48182	46810
2	III,Katghora (NP), NP	2240403272801945	KATGHORA	KATGHORA	17.98	4825	2204	3560
3	V,Chhurikala (NP), NP	2240403272801946	KATGHORA	KATGHORA	7.72	1842	774	981
4	III,Dipka (M), M	2240403272801947	KATGHORA	KATGHORA	7.45	6293	2330	2732
5	V,Durena (CT), CT	2240403272435923	KATGHORA	KATGHORA	5.98	1229	601	2299
6	V,Pali (NP), NP	2240403274801948	PALI	PALI	2.64	1194	352	830
7	IV,Rajgamar (CT), CT	2240403275436411	KORBA	KORBA	18.82	2315	2393	2218

**STATEMENT
PHYSICAL ASPECT AND**

Sr. No.	Name of town	Physical aspects			Name of and road distance (in kms.) from		
		Rainfall (in mm)	Temperature (in centigrade) Maximum Minimum		State HQ.	District HQ.	Sub-Division/ Taluk/ Tahsil/ Police station/ Development Block/ Island HQ.
1	2	3	4	5	6	7	8
1	Korba (M Corp. + OG)	1195.5	45 15		RAIPUR (220)	KORBA (0)	KORBA (0)
2	Katghora (NP)	1320.4	47 20		RAIPUR (200)	KORBA (30)	KATGHORA (0)
3	Chhurikala (NP)	1320.4	48 21		RAIPUR (200)	KORBA (22)	KATGHORA (8)
4	Dipka (M)	1320.4	47 20		RAIPUR (210)	KORBA (26)	KATGHORA (22)
5	Durena (CT)	1141.0	46 43		RAIPUR (225)	KORBA (30)	KATGHORA (25)
6	Pali (NP)	1509.0	47 20		RAIPUR (185)	KORBA (65)	PALI (2)
7	Rajgamar (CT)	1287.1	45 10		RAIPUR (275)	KORBA (24)	KORBA (24)

**- I
GROWTH HISTORY**

Population and growth rate (in brackets) of the town at the Censuses of												Density (2011 Census)	Sex ratio	Sr. No.		
1901	1911	1921	1931	1941	1951	1961	1971	1981	1991	2001	2011	1991	2001	2011	1	
10	11	12	13	14	15	16	17	18	19	20	21	22	23	24	25	
0	0	0	0	0	0	12424	32654	83387	146727	315690	365253	1692	883	916	925	1
(0)	(0)	(0)	(0)	(0)	(0)	(0)	(162.83)	(155.37)	(75.96)	(115.15)	(15.7)					
0	0	0	0	0	0	0	0	0	14761	18523	22690	1262	928	951	975	2
(0)	(0)	(0)	(0)	(0)	(0)	(0)	(0)	(0)	(0)	(25.49)	(22.5)					
0	0	0	0	0	0	0	0	0	0	0	8239	1067	0	0	977	3
(0)	(0)	(0)	(0)	(0)	(0)	(0)	(0)	(0)	(0)	(0)	(0)					
0	0	0	0	0	0	0	0	0	0	20150	27158	3645	0	890	892	4
(0)	(0)	(0)	(0)	(0)	(0)	(0)	(0)	(0)	(0)	(0)	(34.78)					
0	0	0	0	0	0	0	0	0	0	0	5892	985	0	0	937	5
(0)	(0)	(0)	(0)	(0)	(0)	(0)	(0)	(0)	(0)	(0)	(0)					
0	0	0	0	0	0	0	0	0	0	0	5514	2089	0	0	1000	6
(0)	(0)	(0)	(0)	(0)	(0)	(0)	(0)	(0)	(0)	(0)	(0)					
0	0	0	0	0	0	0	0	0	0	12600	11544	613	0	944	953	7
(0)	(0)	(0)	(0)	(0)	(0)	(0)	(0)	(0)	(0)	(0)	(-8.38)					

**- II
LOCATION OF TOWNS, 2009**

Name of and road distance (in kms.) from						Sr. No.
Nearest city with population of one lakh and more	Nearest city with population of five lakh and more	Railway station	Bus route	Name of town		1
9	10	11	12	2		1
RAIGARH (113)	RAIPUR (220)	KORBA (0)	YES (0)	Korba (M Corp. + OG)		1
KORBA (30)	RAIPUR (200)	KORBA (30)	YES (0)	Katghora (NP)		2
KORBA (22)	RAIPUR (200)	KORBA (22)	YES (0)	Chhurikala (NP)		3
KORBA (26)	RAIPUR (210)	GEVRA (12)	YES (0)	Dipka (M)		4
KORBA (30)	RAIPUR (225)	GEVRA (10)	YES (0)	Durena (CT)		5
KORBA (65)	RAIPUR (185)	GEVRA (45)	YES (0)	Pali (NP)		6
KORBA (24)	RAIPUR (244)	KORBA (24)	YES (0)	Rajgamar (CT)		7

**STATEMENT
CIVIC AND OTHER**

Sr. No.	Name of Town	Road length (in kms.)	System of drainage				Number of latrines			
			Open (OD)	Closed (CD)	Both - Open & Closed (BD)	Nil	Pit System	Flush/Pour Flush (Water borne)	Service	Others
1	2	3	4	5	6	7	8	9	10	11
1	Korba (M Corp. + OG)	1624.0	OD	-	-	-	0	67259	0	0
2	Katghora (NP)	48.4	-	-	BD	-	0	1946	0	0
3	Chhurikala (NP)	8.0	-	-	BD	-	0	701	0	0
4	Dipka (M)	20.5	-	-	BD	-	0	6911	0	0
5	Durena (CT)	5.0	OD	-	-	-	0	305	0	0
6	Pali (NP)	9.0	-	-	BD	-	0	550	0	0
7	Rajgamar (CT)	20.0	OD	-	-	-	20	2500	0	0

*In case this service is not available in the town, the name of the nearest place and its distance from the town where facility is available has been given

@Two major source only

Abbreviation

TT: Tap water from treated source

TU: Tap water from un-treated source

CW: Covered well

UW: Un-covered well

HP: Hand pump

TW/B: Tubewell /Borehole

RW: Rainwater

S: Spring

TK/P/L: Tank/Pond/Lake

O: Others

OHT: Over head Tank

SR: Service Reservoir

RIG: River Infiltration Gallery

BWP: Bore Well Pumping system

PT: Pressure Tank

N\A,NA,N.A.: Not Available

**STATEMENT
MEDICAL**

Sr. No.	Name of Town	No. of Medical facilities* (with number of beds in brackets)				
		Hospitals (Allopathic & Others)	Dispensaries / Health Center	Family Welfare Center	Maternity and Child Welfare Center	Maternity Homes
1	2	3	4	5	6	7
1	Korba (M Corp. + OG)	10(618)	104(28)	120 Kms.	1(12)	120 Kms.
2	Katghora (NP)	2(30)	5(32)	1(0)	30 Kms.	30 Kms.
3	Chhurikala (NP)	8 Kms.	1(2)	8 Kms.	22 Kms.	22 Kms.
4	Dipka (M)	1(100)	1(1)	26 Kms.	26 Kms.	1(20)
5	Durena (CT)	5 Kms.	27 Kms.	27 Kms.	30 Kms.	27 Kms.
6	Pali (NP)	1(30)	30 Kms.	30 Kms.	30 Kms.	30 Kms.
7	Rajgamar (CT)	10(0)	2(0)	N.A.	N.A.	24 Kms.

*If a medical facility is not available in the town,nearest place distance from the town where facility is available has been given

*N.A.:Not Available

**- III
AMENITIES, 2009**

Protected water supply		Fire fighting service*	Electrification (Number of connections)					Name of Town
Source of supply (Codes) @	System of storage with capacity in kilo litres (along with Codes) @		Dome- stic	Indus- trial	Commer- cial	Road lighting (points)	Others	
12	13	14	15	16	17	18	19	2
OHT,BWP	TT(25700),TW/B()	Yes	70000	254	5000	12220	200	Korba (M Corp. + OG)
OHT,	TU(308),HP()	No,KORBA(30)	4394	85	640	1150	163	Katghora (NP)
OHT,	TU(275),UW()	No,KORBA(22)	835	11	149	326	114	Chhurikala (NP)
OHT,	TW/B(580)	No,KORBA(26)	5000	228	800	510	0	Dipka (M)
,	OHT(5000)	No,DEEPA(5)	363	0	0	103	0	Durena (CT)
BWP,PT	TU(230)	No,SECL GEVRA DIPKA(30)1000	100	15	65	0	0	Pali (NP)
OHT,	HP(300),TW/B()	No,KORBA(20)	3500	1100	68	50	0	Rajgamar (CT)

**- IV
FACILITIES, 2009**

No. of Medical facilities* (with number of beds in brackets)					Charitable Hospital/Nursing Home (Numbers)	Medicine Shop (Numbers)	Name of Town	Sr.No.
T.B.Hospital/ Clinic	Nursing Homes	Veterinary Hospital	Mobile Health Clinic	Others etc.				
8	9	10	11	12	13	14	2	1
120 Kms.	N.A.	4(0)	1(0)	N.A.	9	85	Korba (M Corp. + OG)	1
30 Kms.	N.A.	1(0)	N.A.	N.A.	0	8	Katghora (NP)	2
90 Kms.	N.A.	22 Kms.	N.A.	N.A.	0	4	Chhurikala (NP)	3
75 Kms.	N.A.	20 Kms.	N.A.	N.A.	0	3	Dipka (M)	4
30 Kms.	N.A.	15 Kms.	N.A.	15 Kms.	0	0	Durena (CT)	5
65 Kms.	N.A.	1(0)	50 Kms.	N.A.	0	6	Pali (NP)	6
144 Kms.	N.A.	24 Kms.	N.A.	N.A.	0	0	Rajgamar (CT)	7

**STATEMENT
EDUCATIONAL, RECREATIONAL**

Sr. No.	Name of Town	Number of Educational Facilities*				
		Primary school	Middle school	Secondary school	Senior Secondary school	Arts/ Science/ Commerce colleges (of degree level and above)
1	2	3	4	5	6	7
1	Korba (M Corp. + OG)	215	142	30	63	4
2	Katghora (NP)	20	12	5	5	2
3	Chhurikala (NP)	7	4	2	1	KATGHORA(8)
4	Dipka (M)	17	7	4	4	1
5	Durena (CT)	7	5	1	DIPKA(5)	KORBA(30)
6	Pali (NP)	11	6	5	3	BILASPUR(50)
7	Rajgamar (CT)	6	2	1	1	KORBA(20)

Sr. No.	Name of Town	Number of Educational Facilities*			Number of Social, Recreational and Cultural facilities		
		Non-formal Education Center (Sarva Shiksha Abhiyan Center)	Special School for Disabled	Other s	No. of Orphanage Home	Working women's hostles	No. of Old Age Home
1	2	13	14	15	16	17	18
1	Korba (M Corp. + OG)	(0)		1 (0)	BILASPUR(120)	BILASPUR(120)	1
2	Katghora (NP)	KORBA(30)	KORBA(30)	(0)	BILASPUR(80)	BILASPUR(80)	KORBA(30)
3	Chhurikala (NP)	KORBA(22)	KORBA(22)	(0)	BILASPUR(90)	BILASPUR(90)	KORBA(22)
4	Dipka (M)	KORBA(26)		1 (0)	BILASPUR(75)	BILASPUR(75)	KORBA(26)
5	Durena (CT)	(0)	KORBA(30)	(0)	KORBA(30)	KORBA(30)	KORBA(30)
6	Pali (NP)	BILASPUR(50)	BILASPUR(50)	(0)	BILASPUR(50)	BILASPUR(50)	BILASPUR(50)
7	Rajgamar (CT)	(0)	KORBA(20)	(0)	KORBA(20)	BILASPUR(122)	KORBA(20)

**STATEMENT
INDUSTRY AND**

Serial Number	Name of Town	Names of three most important commodities manufactured		
		1st	2nd	3rd
1	2	3	4	5
1	Korba (M Corp. + OG)	COAL	ALUMINIUM ITEMS	ELECTRIC
2	Katghora (NP)	LAC	RICE	MAHUA
3	Chhurikala (NP)	KOSA PRODUCTION	RICE	POTTERY
4	Dipka (M)	COAL	RICE	MAHUA
5	Durena (CT)	-	-	-
6	Pali (NP)	PADDY	MAHUA	-
7	Rajgamar (CT)	-	-	-

- V

AND CULTURAL FACILITIES, 2009

Number of Educational Facilities*					Name of Town	Sr. No.
Medical colleges	Engineering colleges	Management Institute/ colleges	Polytechnics	Recognised Shorthand, Typewriting and vocational training institutions		
8	9	10	11	12	2	1
BILASPUR(120)	1	RAIPUR(220)	1	2	Korba (M Corp. + OG)	1
1	BILASPUR(80)	BILASPUR(80)	KORBA(30)	HARDI BAZAR(30)	Katghora (NP)	2
BILASPUR(90)	BILASPUR(90)	BILASPUR(90)	KORBA(22)	HARDI BAZAR(35)	Chhurikala (NP)	3
BILASPUR(75)	BILASPUR(75)	BILASPUR(75)	KORBA(26)	HARDIBAZAR(6)	Dipka (M)	4
BILASPUR(70)	KORBA(30)	(0)	KORBA(30)	KORBA(30)	Durena (CT)	5
BILASPUR(50)	BILASPUR(50)	BILASPUR(50)	BILASPUR(50)	1	Pali (NP)	6
BILASPUR(122)	KORBA(15)	(0)	KORBA(15)	KORBA(20)	Rajgamar (CT)	7

Number of Social, Recreational and Cultural facilities					Name of Town	Sr. No.
Stadium	Cinema Theatre	Auditorium/ Community halls	Public libraries	Reading rooms		
19	20	21	22	23	2	1
8	3	26	2	2	Korba (M Corp. + OG)	1
KORBA(30)	3	1	KORBA(30)	(0)	Katghora (NP)	2
KORBA(22)	KORBA(22)	KORBA(22)	KORBA(22)	KATGHORA(8)	Chhurikala (NP)	3
2	KORBA(26)	5	1	1	Dipka (M)	4
KORBA(30)	KATGORA(27)	KORBA(30)	KORBA(30)	KORBA(30)	Durena (CT)	5
1	BILASPUR(50)	BILASPUR(50)	DIPKA(30)	1	Pali (NP)	6
1	KORBA(20)	KORBA(20)	KORBA(20)	KORBA(20)	Rajgamar (CT)	7

- VI

BANKING, 2009

Number of banks			Number of agricultural credit societies	Number of non-agricultural credit societies	Name of Town	Sr. No.
Nationalised Bank	Private Commercial Bank	Co-operative Bank				
6	7	8	9	10	2	1
20	3	3	0	0	Korba (M Corp. + OG)	1
1	0	3	1	2	Katghora (NP)	2
0	0	1	0	0	Chhurikala (NP)	3
2	2	1	0	0	Dipka (M)	4
0	0	0	0	0	Durena (CT)	5
1	0	1	0	0	Pali (NP)	6
2	0	0	1	0	Rajgamar (CT)	7

**STATEMENT
CIVIC AND OTHER AMENITIES**

Sr. No.	Class and name of town	Name of the slum	Is it notified	No. of house-holds (approximate)	Population of the Slum (approximate)	Paved roads (in kms.)	System of drainage			
							Open	Closed	Both (Open & Closed)	Nil
1	2	3	4	5	6	7	8	9	10	11
1	I,Korba (M Corp. + OG)	Rampur	Yes	1000	5000	4.5	OD	-	-	-
2	I,Korba (M Corp. + OG)	Check Post	Yes	806	4030	1	OD	-	-	-
3	I,Korba (M Corp. + OG)	Kanshi Nagar	Yes	600	3000	3.5	OD	-	-	-
4	I,Korba (M Corp. + OG)	Aaramachine	Yes	506	2025	2.25	OD	-	-	-
5	I,Korba (M Corp. + OG)	Budhwari Bajar	Yes	1500	6000	4.8	OD	-	-	-
6	I,Korba (M Corp. + OG)	Kunwa Bhatta	Yes	150	600	0.75	OD	-	-	-
7	I,Korba (M Corp. + OG)	Mudapara	Yes	1252	6256	5.85	OD	-	-	-
8	I,Korba (M Corp. + OG)	Ramnagar	Yes	168	672	1.77	OD	-	-	-
9	I,Korba (M Corp. + OG)	Podibahar	Yes	979	4897	1.5	OD	-	-	-
10	I,Korba (M Corp. + OG)	Pathrri Para	Yes	1000	5000	2.5	OD	-	-	-
11	I,Korba (M Corp. + OG)	Dingapur	Yes	625	2500	2.5	OD	-	-	-
12	I,Korba (M Corp. + OG)	New Sanjay Nagar	Yes	300	1500	1.5	OD	-	-	-
13	I,Korba (M Corp. + OG)	Padimar	Yes	806	4003	3.03	OD	-	-	-
14	I,Korba (M Corp. + OG)	Padimar, Bhadrpara	Yes	1413	7064	3.9	OD	-	-	-
15	I,Korba (M Corp. + OG)	Kailash Nagar	Yes	178	700	2.3	OD	-	-	-
16	I,Korba (M Corp. + OG)	Nehru Nagar	Yes	482	4408	4.89	OD	-	-	-
17	I,Korba (M Corp. + OG)	Baigin Dabhar	Yes	418	2090	2.1	OD	-	-	-
18	I,Korba (M Corp. + OG)	Laxmanvan	Yes	277	1108	0.75	OD	-	-	-
19	I,Korba (M Corp. + OG)	Ramsagar Para	Yes	800	4000	3.5	OD	-	-	-
20	I,Korba (M Corp. + OG)	Sarvamangla Para (Fokat Para)	Yes	325	1300	2.5	OD	-	-	-
21	I,Korba (M Corp. + OG)	Ratakhar	Yes	615	3072	6.3	OD	-	-	-
22	I,Korba (M Corp. + OG)	Tulsi Nagar	Yes	513	2564	2.5	OD	-	-	-
23	I,Korba (M Corp. + OG)	Indira Nagar	Yes	406	1624	1.5	OD	-	-	-
24	I,Korba (M Corp. + OG)	Motisagar Para	Yes	633	2552	2.5	OD	-	-	-
25	I,Korba (M Corp. + OG)	Gokul Ganj	Yes	228	912	2.5	OD	-	-	-
26	I,Korba (M Corp. + OG)	Jogiyadera	Yes	163	812	0.75	OD	-	-	-
27	I,Korba (M Corp. + OG)	Amraiyya Para	Yes	625	2500	3.95	OD	-	-	-
28	I,Korba (M Corp. + OG)	Khatkhatiya Para(Manas Nagar)	Yes	250	1000	0.09	OD	-	-	-
29	I,Korba (M Corp. + OG)	Sanjay Nagar	Yes	224	896	2.75	OD	-	-	-
30	I,Korba (M Corp. + OG)	Fifteen Block	Yes	600	3000	2.65	OD	-	-	-

**- VII
IN SLUM, 2009**

Number of latrines				Communi- nity	No. of tap points/ public hydrants installed for supply of protected water	Electricity (Number of connections)			Class and name of town	Sr. No.
Private						Domestic	Road lighting (points)	Others		
Pit System	Flush/ Pour Flush (Water borne)	Service	Others	16	17	18	19	20	2	1
0	250	0	0	1	0	930	74	0	I,Korba (M Corp. + OG)	1
0	440	0	0	0	0	570	8	0	I,Korba (M Corp. + OG)	2
0	430	0	0	0	6	450	35	0	I,Korba (M Corp. + OG)	3
0	410	0	0	0	4	450	22	0	I,Korba (M Corp. + OG)	4
0	460	0	0	3	6	580	33	0	I,Korba (M Corp. + OG)	5
0	75	0	0	0	0	140	8	0	I,Korba (M Corp. + OG)	6
0	715	0	0	2	16	750	110	0	I,Korba (M Corp. + OG)	7
0	100	0	0	0	4	90	21	0	I,Korba (M Corp. + OG)	8
0	740	0	0	0	3	890	25	0	I,Korba (M Corp. + OG)	9
0	750	0	0	0	3	800	25	0	I,Korba (M Corp. + OG)	10
0	200	0	250	0	0	575	35	0	I,Korba (M Corp. + OG)	11
0	150	0	0	0	2	275	25	0	I,Korba (M Corp. + OG)	12
0	372	0	0	0	0	503	25	0	I,Korba (M Corp. + OG)	13
0	765	0	0	0	6	1000	35	0	I,Korba (M Corp. + OG)	14
0	110	0	0	0	3	153	5	0	I,Korba (M Corp. + OG)	15
0	530	0	0	0	0	482	0	0	I,Korba (M Corp. + OG)	16
0	50	0	200	0	0	390	16	0	I,Korba (M Corp. + OG)	17
0	98	0	0	0	0	130	12	0	I,Korba (M Corp. + OG)	18
0	248	0	0	1	3	700	90	0	I,Korba (M Corp. + OG)	19
0	205	0	0	0	2	295	39	0	I,Korba (M Corp. + OG)	20
0	225	0	0	0	6	430	300	0	I,Korba (M Corp. + OG)	21
0	360	0	0	1	9	440	38	0	I,Korba (M Corp. + OG)	22
0	195	0	0	0	3	340	42	0	I,Korba (M Corp. + OG)	23
0	330	0	0	1	3	430	40	0	I,Korba (M Corp. + OG)	24
0	92	0	0	0	2	138	37	0	I,Korba (M Corp. + OG)	25
0	120	0	0	0	1	110	30	0	I,Korba (M Corp. + OG)	26
0	330	0	0	1	2	440	70	0	I,Korba (M Corp. + OG)	27
0	100	0	0	0	2	200	10	0	I,Korba (M Corp. + OG)	28
0	80	0	0	0	0	150	27	0	I,Korba (M Corp. + OG)	29
0	175	0	0	2	5	420	50	0	I,Korba (M Corp. + OG)	30

Sr. No.	Class and name of town	Name of the slum	Is it notified	No. of house-holds (approximate)	Population of the Slum (approximate)	Paved roads (in kms.)	System of drainage			
							Open	Closed	Both (Open & Closed)	Nil
1	2	3	4	5	6	7	8	9	10	11
31	I,Korba (M Corp. + OG)	Pump House	Yes	558	2232	2.7	OD	-	-	-
32	I,Korba (M Corp. + OG)	Dodipara	Yes	510	2550	2.5	OD	-	-	-
33	I,Korba (M Corp. + OG)	Lalghat, Rishda, Shantinagar	Yes	905	3620	2.5	OD	-	-	-
34	I,Korba (M Corp. + OG)	Bhainkhatal	Yes	375	1500	0.8	OD	-	-	-
35	I,Korba (M Corp. + OG)	Manjhi Mohalla	Yes	180	905	0.6	OD	-	-	-
36	I,Korba (M Corp. + OG)	Imliduggu/Sitamani	Yes	1000	5000	5.75	OD	-	-	-
37	I,Korba (M Corp. + OG)	Rumagra	No	1080	4320	2.5	OD	-	-	-
38	I,Korba (M Corp. + OG)	Fire Colony, Belgiri Basti	Yes	375	1500	2.8	OD	-	-	-
39	I,Korba (M Corp. + OG)	Prem Nagar	Yes	150	600	0.4	OD	-	-	-
40	I,Korba (M Corp. + OG)	Purani Basti	No	507	2028	1.5	OD	-	-	-
41	I,Korba (M Corp. + OG)	Parivahan Nagar	No	329	1316	1.25	OD	-	-	-
42	I,Korba (M Corp. + OG)	Chh.Ra.Vi.Man Ii Patharri Para	No	120	620	1.7	OD	-	-	-
43	I,Korba (M Corp. + OG)	Krishnanagar (M.P.Nagar)	No	266	1064	1.5	OD	-	-	-
44	I,Korba (M Corp. + OG)	Manikpur	No	869	3476	1.75	OD	-	-	-
45	I,Korba (M Corp. + OG)	Kharmora	No	331	1324	1.5	OD	-	-	-
46	I,Korba (M Corp. + OG)	Banki Basti 2	Yes	400	1600	1.2	OD	-	-	-
47	I,Korba (M Corp. + OG)	Kailash Nagar (Azad Nagar)	No	253	1012	1.5	OD	-	-	-
48	I,Korba (M Corp. + OG)	Kudri Para	Yes	632	3160	0.75	OD	-	-	-
49	I,Korba (M Corp. + OG)	Hasdeo No. 2	No	80	320	0.8	OD	-	-	-
50	I,Korba (M Corp. + OG)	Hasdeo No. 3	No	12	48	0.4	OD	-	-	-
51	I,Korba (M Corp. + OG)	Sardar Vallabh Bhai Patel Nagar	No	609	2436	2.5	OD	-	-	-
52	I,Korba (M Corp. + OG)	Balgi Khar	No	437	1748	1.5	OD	-	-	-
53	I,Korba (M Corp. + OG)	Gajra	No	344	1376	0.75	OD	-	-	-
54	I,Korba (M Corp. + OG)	Adarsh No. 1	No	91	364	0.5	OD	-	-	-
55	I,Korba (M Corp. + OG)	Adarsh Nagar No. 2	No	292	1168	1.1	OD	-	-	-
56	I,Korba (M Corp. + OG)	Gevra No. 1	No	483	1932	1.2	OD	-	-	-
57	I,Korba (M Corp. + OG)	Padimar No. 2	No	935	3740	0.5	OD	-	-	-
58	I,Korba (M Corp. + OG)	Railway Dafai	Yes	325	1300	0.8	OD	-	-	-
59	I,Korba (M Corp. + OG)	Kalmi Duggu	Yes	203	812	0.25	OD	-	-	-
60	I,Korba (M Corp. + OG)	Prem Nagar	Yes	610	3020	0.37	OD	-	-	-
61	I,Korba (M Corp. + OG)	Dhandpara	Yes	175	700	1.8	OD	-	-	-
62	I,Korba (M Corp. + OG)	Ayaodhyapuri	Yes	1614	8068	8	OD	-	-	-

VILLAGE AND TOWN DIRECTORY

Number of latrines				Commu- nity	No. of tap points/ public hydrants installed for supply of protected water	Electricity (Number of connections)			Class and name of town	Sr. No.
Private						Domestic	Road lighting (points)	Others		
Pit System	Flush/ Pour Flush (Water borne)	Service	Others							
12	13	14	15	16	17	18	19	20	2	1
0	100	0	0	1	8	430	35	0	I,Korba (M Corp. + OG)	31
0	275	0	0	0	4	480	50	0	I,Korba (M Corp. + OG)	32
0	735	0	0	0	3	803	10	0	I,Korba (M Corp. + OG)	33
0	135	0	0	0	2	300	25	0	I,Korba (M Corp. + OG)	34
0	50	0	0	0	1	130	30	0	I,Korba (M Corp. + OG)	35
0	230	0	0	0	6	605	97	0	I,Korba (M Corp. + OG)	36
0	430	0	0	0	3	890	75	0	I,Korba (M Corp. + OG)	37
0	200	0	0	0	4	160	20	0	I,Korba (M Corp. + OG)	38
0	110	0	0	0	0	120	10	0	I,Korba (M Corp. + OG)	39
0	320	0	0	0	1	410	35	0	I,Korba (M Corp. + OG)	40
0	270	0	0	0	1	290	40	0	I,Korba (M Corp. + OG)	41
0	60	0	0	0	8	70	15	0	I,Korba (M Corp. + OG)	42
0	170	0	0	0	6	190	15	0	I,Korba (M Corp. + OG)	43
0	546	0	0	0	2	742	10	0	I,Korba (M Corp. + OG)	44
0	292	0	0	1	3	290	20	0	I,Korba (M Corp. + OG)	45
0	320	0	0	0	1	350	40	0	I,Korba (M Corp. + OG)	46
0	192	0	0	0	0	205	0	0	I,Korba (M Corp. + OG)	47
0	567	0	0	0	1	570	35	0	I,Korba (M Corp. + OG)	48
0	60	0	0	0	1	75	10	0	I,Korba (M Corp. + OG)	49
0	12	0	0	0	0	12	9	0	I,Korba (M Corp. + OG)	50
0	445	0	0	0	5	530	150	0	I,Korba (M Corp. + OG)	51
0	345	0	0	0	2	398	20	0	I,Korba (M Corp. + OG)	52
0	295	0	0	0	1	307	25	0	I,Korba (M Corp. + OG)	53
0	305	0	0	0	0	91	15	0	I,Korba (M Corp. + OG)	54
0	250	0	0	0	2	270	22	0	I,Korba (M Corp. + OG)	55
0	404	0	0	0	2	450	35	0	I,Korba (M Corp. + OG)	56
0	780	0	0	0	8	846	126	0	I,Korba (M Corp. + OG)	57
0	235	0	0	0	1	275	35	0	I,Korba (M Corp. + OG)	58
0	70	0	0	0	2	190	35	0	I,Korba (M Corp. + OG)	59
0	325	0	0	1	1	590	45	0	I,Korba (M Corp. + OG)	60
0	60	0	0	0	2	130	55	0	I,Korba (M Corp. + OG)	61
0	750	0	0	0	5	1580	300	0	I,Korba (M Corp. + OG)	62

Sr. No.	Class and name of town	Name of the slum	Is it notified	No. of house-holds (approximate)	Population of the Slum (approximate)	Paved roads (in kms.)	System of drainage			
							Open	Closed	Both (Open & Closed)	Nil
1	2	3	4	5	6	7	8	9	10	11
63	I,Korba (M Corp. + OG)	Indira Nagar	Yes	504	2016	2.5	OD	-	-	-
64	I,Korba (M Corp. + OG)	Darrikhar	Yes	1014	5070	2	OD	-	-	-
65	I,Korba (M Corp. + OG)	Raksi Para	Yes	215	900	1.5	OD	-	-	-
66	I,Korba (M Corp. + OG)	Vikas Nagar	Yes	304	1216	1.2	OD	-	-	-
67	I,Korba (M Corp. + OG)	Banki Basti 4	Yes	500	2000	0.5	OD	-	-	-
68	I,Korba (M Corp. + OG)	Anand Nagar	Yes	497	1990	1.5	OD	-	-	-
69	I,Korba (M Corp. + OG)	Parsabhatha	Yes	1537	7684	8.9	OD	-	-	-
70	I,Korba (M Corp. + OG)	Pankha Dafai	Yes	350	1400	0.75	OD	-	-	-
71	I,Korba (M Corp. + OG)	Sendri Dafai	Yes	540	1800	0.7	OD	-	-	-
72	I,Korba (M Corp. + OG)	Bhaktu Dafai	Yes	238	950	0.5	OD	-	-	-
73	I,Korba (M Corp. + OG)	Jethu Dafai	Yes	280	1400	0.65	OD	-	-	-
74	I,Korba (M Corp. + OG)	Mahua Dafai	Yes	250	1000	1.2	OD	-	-	-
75	I,Korba (M Corp. + OG)	Railway Dafai(2)	Yes	325	1300	1.8	OD	-	-	-
76	I,Korba (M Corp. + OG)	Ghurdeva Dafai	Yes	506	2528	1.2	OD	-	-	-
77	I,Korba (M Corp. + OG)	Dabri Para	Yes	632	3160	0.5	OD	-	-	-
78	I,Korba (M Corp. + OG)	Pani Tanki	Yes	400	1600	1.2	OD	-	-	-
79	I,Korba (M Corp. + OG)	Imli Chhapar	Yes	505	2020	0.85	OD	-	-	-
80	III,Dipka (M)	Jyoti Nagar(Shaheed Bhagat Singh Ward)	Yes	350	1600	2	OD	-	-	-
81	III,Dipka (M)	Krishna Nagar (Ambedkar Ward)	Yes	300	1200	1.5	OD	-	-	-
82	III,Dipka (M)	Shanti Nagar (Dr. Ambedkar Ward)	Yes	415	1450	1.5	OD	-	-	-

VILLAGE AND TOWN DIRECTORY

Number of latrines				Communi- nity	No. of tap points/ public hydrants installed for supply of protected water	Electricity (Number of connections)			Class and name of town	Sr. No.
Private						Domestic	Road lighting (points)	Others		
Pit System	Flush/ Pour Flush (Water borne)	Service	Others	16	17	18	19	20	2	1
0	205	0	0	0	2	403	150	0	I,Korba (M Corp. + OG)	63
0	600	0	0	0	2	830	75	0	I,Korba (M Corp. + OG)	64
0	60	0	0	0	0	100	30	0	I,Korba (M Corp. + OG)	65
0	203	0	0	0	1	274	25	0	I,Korba (M Corp. + OG)	66
0	335	0	0	0	0	340	20	0	I,Korba (M Corp. + OG)	67
0	378	0	0	0	1	430	50	0	I,Korba (M Corp. + OG)	68
0	936	0	0	0	2	1173	188	0	I,Korba (M Corp. + OG)	69
0	295	0	0	0	1	317	30	0	I,Korba (M Corp. + OG)	70
1	395	0	0	0	0	470	20	0	I,Korba (M Corp. + OG)	71
0	135	0	0	0	0	195	15	0	I,Korba (M Corp. + OG)	72
0	130	0	0	0	0	195	22	0	I,Korba (M Corp. + OG)	73
0	65	0	0	0	0	195	20	0	I,Korba (M Corp. + OG)	74
0	140	0	0	0	1	150	20	0	I,Korba (M Corp. + OG)	75
0	346	0	0	0	1	410	65	0	I,Korba (M Corp. + OG)	76
0	430	0	0	0	0	555	20	0	I,Korba (M Corp. + OG)	77
0	370	0	0	0	1	375	25	0	I,Korba (M Corp. + OG)	78
0	370	0	0	0	2	445	20	0	I,Korba (M Corp. + OG)	79
0	185	0	1	1	23	276	25	0	III,Dipka (M)	80
0	160	0	1	1	16	245	24	0	III,Dipka (M)	81
0	128	0	1	1	22	270	35	0	III,Dipka (M)	82

APPENDIX TO TOWN DIRECTORY
TOWNSHOWING THEIR OUTGROWTHS POPULATION

Serial Number	Name of the town with location code	Population of core town	Name of Outgrowth	Population of Outgrowth
1	2	3	4	5
1	Korba (M Corp.) (801949)	363390	1- Dondro (OG) (Part)	1863



2011

Directorate of Census Operations, Chhattisgarh
Govind Sarang Parisar, 3rd Floor
New Rajendra Nagar, Raipur - 492006
www.censusindia.gov.in

