



CENSUS OF INDIA 2011

# CHHATTISGARH

SERIES-23

PART XII-A

## DISTRICT CENSUS HANDBOOK RAIGARH

### VILLAGE & TOWN DIRECTORY

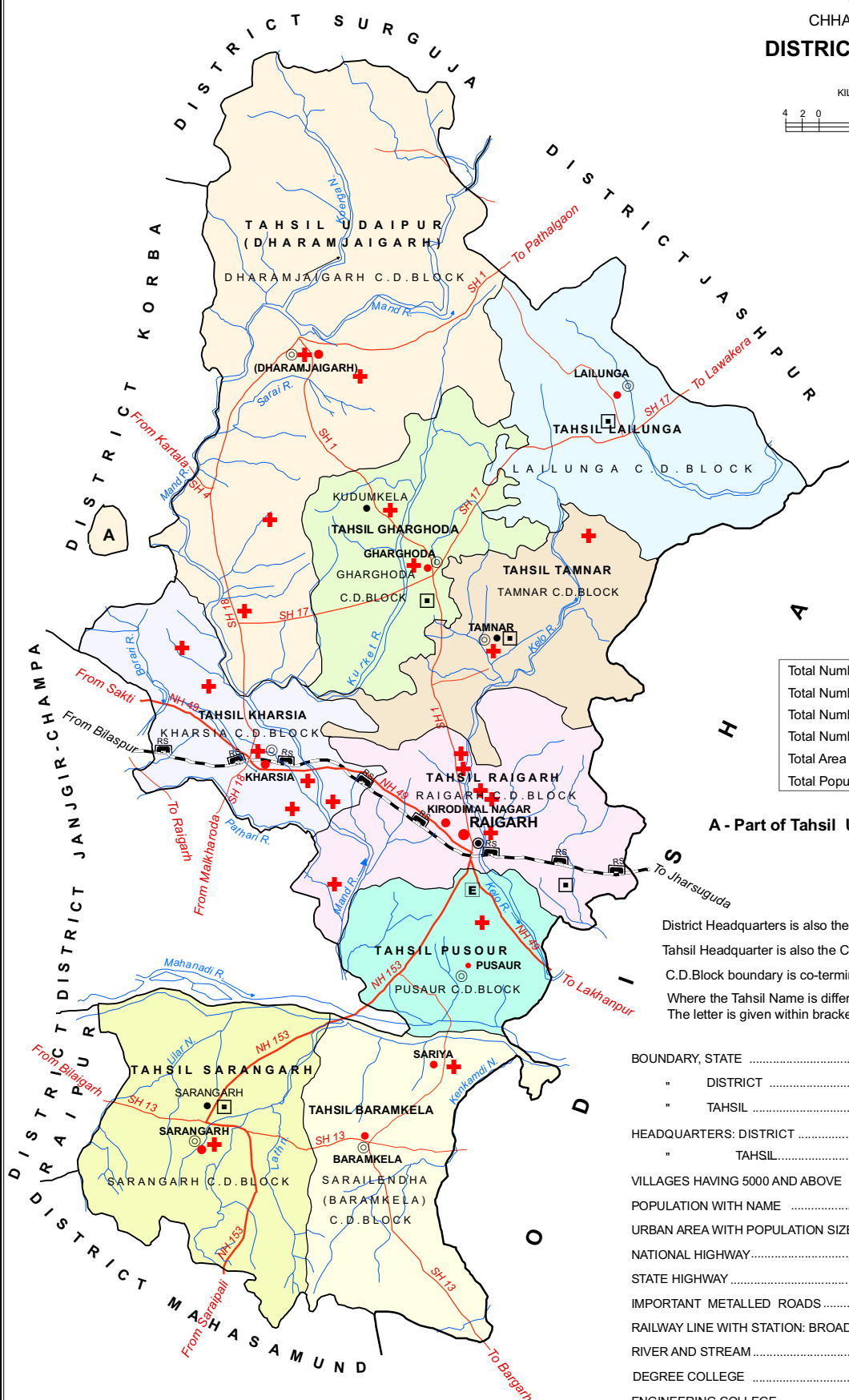



DIRECTORATE OF CENSUS OPERATIONS  
CHHATTISGARH





INDIA  
CHHATTISGARH  
**DISTRICT RAIGARH**



Total Number of Tahsils.....	09
Total Number of C.D.Blocks.....	09
Total Number of Towns.....	10
Total Number of Villages.....	1466
Total Area (in sq.km.).....	7086
Total Population.....	1493984

**A - Part of Tahsil Udaipur (Dharamjaigarh)**

District Headquarters is also the Tahsil/C.D.Block Headquarters.  
Tahsil Headquarter is also the C.D.Block Headquarter.  
C.D.Block boundary is co-terminus with tahsil boundary.  
Where the Tahsil Name is differ from its Headquarters,  
The letter is given within brackets.

BOUNDARY, STATE .....	—————
" DISTRICT .....	—————
" TAHASIL .....	—————
HEADQUARTERS: DISTRICT .....	●
" TAHASIL .....	○
VILLAGES HAVING 5000 AND ABOVE	
POPULATION WITH NAME .....	SARANGARH
URBAN AREA WITH POPULATION SIZE:- I, IV, V & VI	● ● ● ●
NATIONAL HIGHWAY .....	NH 49
STATE HIGHWAY .....	SH 1
IMPORTANT METALLED ROADS .....	—————
RAILWAY LINE WITH STATION: BROAD GAUGE .....	RS
RIVER AND STREAM .....	~~~~~
DEGREE COLLEGE .....	□
ENGINEERING COLLEGE .....	E
HOSPITAL .....	+





**CENSUS OF INDIA 2001**

**CHHATTISGARH**

**SERIES - 23**

**PART- XII-A**

**DISTRICT CENSUS HANDBOOK**

**RAIGARH**

**VILLAGE & TOWN DIRECTORY**



**DIRECTORATE OF CENSUS OPERATIONS  
CHHATTISGARH**

---

---

Product Code No.  
22-017-2011-Cen-Book(E)

---

---



### **Kosa Industry in Raigarh**

The Kosa industry is one of the industries that's currently blooming in Raigarh along with other industries producing iron ore, steel and power in the country. There are two types of silk produced in the Raigarh district; they are Tasar Silk & Mulberry Silk. The production of Kosa is the main livelihood for some of the villagers in this district and many of them have now started running units for producing Kosa sarees and dress materials for export.

The word Kosa is derived from the Sanskrit word meaning silk. This Kosa is created by small silk worms when they feed on the mulberry fruit and produce a kind of fine silk. This fine thread is then used to make the famous silk cloth mostly used for sarees. Kosa silk is drawn from the cocoons on the Saja, Arjun and Sal trees. This silk has great recognition for its softness and elegance. Because of its shine, luster and softness Kosa is quite extensively used for manufacturing traditional Indian sarees.





# Contents

	<b>Pages</b>
Foreword	xi
Preface	xiii
Acknowledgements	xv
History and scope of the District Census Handbook	xvi
Brief history of the district	xvii
<b>Analytical Note</b>	
(i) Physical features	1-3
(ii) Census Concepts	4-9
(iii) Non Census Concepts	9-16
(iv) 2011 Census findings	16
(v) Brief analysis of PCA data based on inset tables 1 - 35	17-38
(vi) Brief analysis of Village Directory and Town Directory data based on inset tables 36 - 45	39-46
(vii) Major social and cultural events, natural and administrative developments and significant activities during the decade.	47
(viii) Brief description of places of religious, historical or archaeological importance in villages and places of tourist interest in the towns of the district.	47-48
(ix) Major characteristics of the district, contribution of the district in the form of any historical figure associated with the district.	48
<b>Village and Town Directory</b>	
Scope of Village and Town directory - column heading wise explanation and coverage of data	50-54
<b>Section I – Village Directory</b>	
(a) List of villages, outgrowths and Census merged in towns at 2011 Census	56
(b) CD Block wise presentation of Village Directory Data-	
(i) CD Block Map of Dharamjaigarh showing Tahsil boundary	57
Alphabetical list of villages of Dharamjaigarh CD Block along with location code 2001 and MDDS code 2011.	59-63
Presentation of Village Directory data of Dharamjaigarh CD Block	64-99

	<b>Pages</b>
(ii) CD Block Map of Lailunga showing Tahsil boundary	101
Alphabetical list of villages of Lailunga CD Block along with location code 2001 and MDDS code 2011.	103-105
Presentation of Village Directory data of Lailunga CD Block	106-129
(iii) CD Block Map of Gharghoda showing Tahsil boundary	131
Alphabetical list of villages of Gharghoda CD Block along with location code 2001 and MDDS code 2011.	133-134
Presentation of Village Directory data of Gharghoda CD Block	136-153
(iv) CD Block Map of Tamnar showing Tahsil boundary	155
Alphabetical list of villages of Tamnar CD Block along with location code 2001 and MDDS code 2011.	157-159
Presentation of Village Directory data of Tamnar CD Block	160-183
(v) CD Block Map of Raigarh showing Tahsil boundary	185
Alphabetical list of villages of Raigarh CD Block along with location code 2001 and MDDS code 2011.	187-189
Presentation of Village Directory data of Raigarh CD Block	190-219
(vi) CD Block Map of Pusaur showing Tahsil boundary	221
Alphabetical list of villages of Pusaur CD Block along with location code 2001 and MDDS code 2011.	223-226
Presentation of Village Directory data of Pusaur CD Block	228-257
(vii) CD Block Map of Kharsia showing Tahsil boundary	259
Alphabetical list of villages of Kharsia CD Block along with location code 2001 and MDDS code 2011.	261-263
Presentation of Village Directory data of Kharsia CD Block	264-293
(viii) CD Block Map of Sarangarh showing Tahsil boundary	295
Alphabetical list of villages of Sarangarh CD Block along with location code 2001 and MDDS code 2011.	297-303
Presentation of Village Directory data of Sarangarh CD Block	304-357
(ix) CD Block Map of Sarailendha (Baramkela) showing Tahsil boundary	359
Alphabetical list of villages of Sarailendha (Baramkela)CD Block along with location code 2001 and MDDS code 2011.	361-365
Presentation of Village Directory data of Sarailendha (Baramkela) CD Block	366-413
(c) Appendixes to Village Directory	
Appendix-I : Summary showing total number of villages having Educational, Medical and other Amenities in Villages - CD Block level	414-417

	<b>Pages</b>
Appendix-IA : Villages by number of Primary Schools	418
Appendix-IB : Villages by Primary, Middle and Secondary Schools	418
Appendix-IC : Villages with different sources of drinking water facilities available	419
Appendix-II : Villages with 5,000 and above population which do not have one or more amenities available	419
Appendix-III : Land utilisation data in respect of Census Towns	420
Appendix-IV : CD Block wise list of inhabited villages where no amenity other than drinking water facility is available	420
Appendix-V : Summary showing number of villages not having Scheduled Caste Population	421
Appendix-VI : Summary showing number of villages not having Scheduled Tribes population	421
Appendix-VIIA: List of villages according to proportion of the Scheduled Castes to the total population by ranges	422-437
Appendix-VIIB: List of villages according to the proportion of the Scheduled Tribes to the total population by ranges	438-453

## **Section II - Town Directory**

(a) Town Directory Statement-I : Status and Growth History	456-457
(b) Town Directory Statement-II : Physical aspects and location of Towns, 2009	456-457
(c) Town Directory Statement-III : Civic and other amenities, 2009	458-459
(d) Town Directory Statement-IV : Medical Facilities, 2009	458-459
(e) Town Directory Statement-V : Educational, Recreational and Cultural facilities, 2009	460-461
(f) Town Directory Statement-VI : Industry and Banking, 2009	460-461
(g) Town Directory Statement-VII: Civic and other amenities in slums, 2009	462-463
(h) Appendix to Town Directory : Towns showing their outgrowth with Population	464



## Foreword

The District Census Handbook (DCHB) is an important publication of the Census Organization since 1951. It contains both Census and non Census data of urban and rural areas for each District. The Census data provide information on demographic and socio-economic characteristics of population at the lowest administrative unit i.e. of each Village and Town and ward of the District. The Primary Census Abstract (PCA) part of this publication contains Census data including data on household amenities collected during 1<sup>st</sup>.phase of the Census i.e. House Listing and Housing Census. The non Census data presented in the DCHB is in the form of Village Directory and Town Directory contain information on various infrastructure facilities available in the village and town viz; education, medical, drinking water, communication and transport, post and telegraph, electricity, banking, and other miscellaneous facilities. Later on, the Telegraph Services were closed by the Government of India on 15<sup>th</sup>. July, 2013. The data of DCHB are of considerable importance in the context of planning and development at the grass-root level.

2. In the 1961 Census, DCHB provided a descriptive account of the District, administrative statistics, Census tables and Village and Town Directory including Primary Census Abstract. This pattern was changed in 1971 Census and the DCHB was published in three parts: Part-A related to Village and Town Directory, Part-B to Village and Town PCA and Part-C comprised analytical report, administrative statistics, District Census tables and certain analytical tables based on PCA and amenity data in respect of Villages. The 1981 Census DCHB was published in two parts: Part-A contained Village and Town Directory and Part-B the PCA of Village and Town including the SCs and STs PCA up to Tahsil/Town levels. New features along with restructuring of the formats of Village and Town Directory were added. In Village Directory, all amenities except electricity were brought together and if any amenity was not available in the referent Village, the distance in broad ranges from the nearest place having such an amenity, was given.

3. The pattern of 1981 Census was followed by and large for the DCHB of 1991 Census except the format of PCA. It was restructured. Nine-fold industrial classification of main workers was given against the four-fold industrial classification presented in the 1981 Census. In addition, sex wise population in 0-6 age group was included in the PCA for the first time with a view to enable the data users to compile more realistic literacy rate as all children below 7 years of age had been treated as illiterate at the time of 1991 Census. One of the important innovations in the 1991 Census was the Community Development Block (CD Block) level presentation of Village Directory and PCA data instead of the traditional Tahsil/Taluk/PS level presentation.

4. As regards DCHB of 2001 Census, the scope of Village Directory was improved by including some other amenities like banking, recreational and cultural facilities, newspapers & magazines and 'most important commodity' manufactured in a Village in addition to prescribed facilities of earlier Censuses. In Town Directory, the statement on Slums was modified and its coverage was enlarged by including details on all slums instead of 'notified slums'.

5. The scope and coverage of Village Directory of 2011 DCHB has been widened by including a number of new amenities in addition to those of 2001. These newly added amenities are: Pre-Primary School, Engineering College, Medical College, Management Institute, Polytechnic, Non-formal Training Centre, Special School for Disabled, Community Health Centre, Veterinary Hospital, Mobile Health Clinic, Medical Practitioner with MBBS Degree, Medical Practitioner with no degree, Traditional Practitioner and faith Healer, Medicine Shop, Community Toilet, Rural Sanitary Mart or Sanitary Hardware Outlet in the Village, Community Bio- gas, Sub Post Office, Village Pin Code, Public Call Office, Mobile Phone Coverage, Internet Cafes/ Common Service Centre, Private Courier Facility, Auto/Modified Autos, Taxis and Vans, Tractors, Cycle-pulled Rickshaws, Carts

driven by Animals, Village connected to National Highway, State Highway, Major District Road, and Other District Road, Availability of Water Bounded Macadam Roads in Village, ATM, Self-Help Group, Public Distribution System(PDS) Shop, Mandis/Regular Market, Weekly Haat, Agricultural Marketing Society, Nutritional Centers (ICDS), Anganwadi Centre, ASHA (Accredited Social Health Activist), Sports Field, Public Library, Public Reading Room, Assembly Polling station, Birth & Death Registration Office. In the Town Directory, seven Statements containing the details and the data of each Town have been presented viz.; (i)-Status and Growth History of Towns,(ii)- Physical Aspects and Location of Towns, (iii)-Civic and other Amenities, (iv)-Medical Facilities, (v)-Educational, Recreational & Cultural Facilities, (vi)- Industry & Banking, and (vii)- Civic & other amenities in Slums respectively. CD Block wise data of Village Directory and Village PCA have been presented in DCHB of 2011 Census as presented in earlier Census.

6. The data of DCHB 2011 Census have been presented in two parts, Part-A contains Village and Town Directory and Part-B contains Village and Town wise Primary Census Abstract. Both the Parts have been published in separate volumes in 2011 Census.

7. The Village and Town level amenities data have been collected, compiled and computerized under the supervision of Smt. Renu G Pillay, Joint Secretary & Director of Census Operation Chhattisgarh, Raipur. The task of Planning, Designing and Co-ordination of this publication was carried out by Dr. Pratibha Kumari, Assistant Registrar General (SS) under the guidance & supervision of Dr. R.C.Sethi, Ex-Addl. RGI and Shri Deepak Rastogi present Addl.RGI. Shri A.P. Singh, Deputy Registrar General, (Map) provided the technical guidance in the preparation of maps. Shri A.K. Arora, Joint Director of Data Processing Division under the overall supervision of Shri M.S.Thapa, Addl. Director (EDP) provided full cooperation in preparation of record structure for digitization and validity checking of Village and Town Directory data and the programme for the generation of Village Directory and Town Directory including various analytical inset tables as well as Primary Census Abstract (PCA). The work of preparation of DCHB, 2011 Census has been monitored in the Social Studies Division. I am thankful to all of them and others who have contributed to bring out this publication in time.

(C.Chandramouli)  
Registrar General &  
Census Commissioner, India

New Delhi.

Dated:- 16-06-2014

## Preface

The District Census Handbook (DCHB) brought out in each decennial census since 1951 Census by the Census Organisation is an important publication which provides detailed Census and non Census information from village and town level to district level. The Primary Census Abstract (PCA) part of this publication contains census data including data on household amenities collected during the 1<sup>st</sup> phase of Census i.e. Houselisting and Housing Census. The non-census data (presented in another part) is in the form of village directory and town directory and it contains information on infrastructural facilities available in each village and town within the district. This include details on educational and medical facilities, drinking water, communication and transport, post, electricity, banking etc. The data provided in DCHBs are important in the context of planning and development at grass root level. This publication is brought out separately for each district of the State.

The DCHB was initially confined to a few Census tables and Primary Census Abstract (PCA) of each village and town within the district. Thereafter, its scope and coverage was enlarged in each subsequent Census. The DCHB published in 1961 Census provided a descriptive account of the district, administrative statistics, Census tables and village and town directory including PCA. The 1971 Census-DCHB series was in three parts: Part-A related to village and town directory, part-B to village and town PCA and Part-C comprised analytical report, administrative statistics, district census tables and certain analytical tables based on PCA and amenities data in respect of villages.

The 1981 Census-DCHB was in two parts: Part-A contained village and town directory and Part-B the PCA of villages and towns including the SCs and STs PCA up to tahsil/town levels. The village and Town directory formats were restructured. In Village Directory, all amenities except electricity were brought together and if any amenity was not available in the referent village, the distance in broad ranges from the nearest place having such an amenity, was given. Information on new items such as adult literacy centers, primary health sub-centres and community health workers in the village were provided. Information on approach to the village was provided for the first time in the village Directory. In the town Directory, a statement (IV-A) on slums was introduced to provide details on civic and other amenities in the notified slums of Class I and Class II towns.

The 1991 Census DCHB followed the presentation of 1981 Census, but the format of PCA was restructured. A Nine-fold industrial classification of main workers was given against the four-fold industrial classification presented in the 1981 Census. In addition, sex-wise population in 0-6 age group was included in the PCA for the first time with a view to enable data users to compile more realistic literacy rate as all children below 7 years of age had been treated as illiterate at the time of the 1991 Census. One of the important innovations in the 1991 Census was the Community Development Block (CD block) level presentation of village directory and PCA data instead of the traditional tahsil/taluk/PS level presentation.

The 2001 Census DCHB was more exhaustive in nature. The village Directory was enlarged by including a number of other facilities like banking, recreational and cultural facilities, news-papers and magazines and 'the most important commodity' manufactured in villages. In town Directory, the statement on slums was modified and its coverage enlarged by including details on all slums instead of only 'Notified slums'. Two more additions were inclusion of 'motif' highlighting significant characteristic of the district and brief analytical notes as annexures. An eight digit permanent location code number(PLCN) was assigned to all the villages and towns keeping in view future needs.

The coverage of Village Directory of 2011 DCHB has been further widened by including a number of new amenities in addition to those of 2001 Census. These newly added amenities are: Pre-Primary School, Engineering College, Medical College, Management Institute, Polytechnic, Non-formal Training Centre, Special School



for Disabled, Community Health Centre, Veterinary Hospital, Mobile Health Clinic, Medical Practitioner with MBBS Degree, Medical Practitioner with no degree, Traditional Practitioner and faith Healer, Medicine Shop, Community Toilet, Rural Sanitary Mart or Sanitary Hardware Outlet in the Village, Community Bio- gas, Sub Post Office, Village Pin Code, Public Call Office, Mobile Phone Coverage, Internet Cafes/ Common Service Centre, Private Courier Facility, Auto/Modified Autos, Taxis and Vans, Tractors, Cycle-pulled Rickshaws, Carts driven by Animals, Village connected to National Highway, State Highway, Major District Road, and Other District Road, Availability of WBM Roads in Village, ATM, Self-Help Group, Public Distribution System(PDS) Shop, Mandis/Regular Market, Weekly Haat, Agricultural Marketing Society, Nutritional Centers (ICDS), Anganwadi Centre, ASHA (Accredited Social Health Activist), Sports Field, Public Library, Public Reading Room, Assembly Polling station, Birth & Death Registration Office. In Town Directory, all seven Statements of 2001 Census were retained. CD Block wise data of Village Directory and Village PCA are presented in DCHB, as presented in previous Censuses.

The data of DCHB, 2011 Census have been presented in two parts, Part-A contains Village and Town Directory and Part-B contains Village and Town wise Primary Census Abstract. The two parts have been published in separate volumes.

The Non-Census data or village and town level amenities data for DCHB was collected in Village Directory Schedule and Town Directory Schedule designed and sent by the Office of the Registrar General & Census Commissioner, India. The blank schedules were sent to village level officials through their respective tahsil offices in case of villages and to town authorities in case of towns. The data compiled and supplied by them were compared with the data published in 2001 Census and also cross checked with the information obtained from various departments of State Government. An attempt was made to reconcile the discrepancies to make it more reliable. The digitization of VD & TD data and validity checks were done in-house. It must be noted that the villagewise area figures presented in the PCA are based on information supplied by village level revenue officials in Village Directories and the total given for the CD Block levels is the total of the area figures of villages coming under it. In the case of district and State area totals shown are based on the information furnished by the Survey of India, Govt. of India. Therefore, the total area of district may not match the total of area figures of the villages of the respective tahsils and districts. I am thankful to all the village and town level officials, respective tahsil and town authorities and district administration of State Government for their co-operation in accomplishing this task.

I express my sincere gratitude to Dr. C. Chandramouli, Registrar General & Census Commissioner, India for his valuable guidance and support. The task of planning and designing of DCHB was carried out by Dr. Pratibha Kumari, ARG(SS) in Social Studies Division of ORGI under the guidance and supervision of Shri Deepak Rastogi, Addl. RGI. Shri A.P. Singh, DRG (Map), provided technical guidance in preparation of Maps. Shri A.K. Arora, Joint Director (DP Division) under the overall supervision of Shri M.S. Thapa, Addl. Director (EDP) provided full co-operation in preparation of record structure for digitization and validity checks of Village and Town Directory data and the program for the generation for cross classified tables. I am thankful to all of them.

The data presented in DCHB together with drafting of DCHB reports, preparation of maps, manuscripts and its printing as per the guidelines of ORGI required concerted efforts of a team comprised of Shri Jose T. Varghese, Dr. I.C. Agrawal, Deputy Directors, Shri C.M. Joshi, Shri R. Patel, Dr. P.K. Sao, Assistant Directors, Shri Hirendra Kumar Sinha, Stat. Inv Gr. II, Smt. Rajni Jose, Senior Compiler, Shri Mrigendra Bahadur Singh, Compiler of this Census Directorate. I express my appreciation for their untiring work.

Raipur

Dated : 14 July, 2014

Renu G Pillay  
Joint Secretary & Director

# Acknowledgement

## **Supervision, Drafting, Editing & Finalization of DCHB Manuscripts**

Shri D.R. Banerjee	Deputy Director
Shri Jose T. Varghese	Deputy Director
Dr. I.C.Agrawal	Deputy Director
Shri Hemant Kumar Singh	Asstt. Director
Shri R.Patel	Asstt. Director
Dr. Pradeep Kumar Sao	Asstt. Director

## **Scrutiny, Validity Checks, Digitization of Village & Town Directory Data**

Shri Hirendra Kumar Sinha	Statistical Investigator Gr. II
Smt. Rajni Jose	Senior Compiler
Shri Mrigendra Bahadur Singh	Compiler

## **Supervision of Data Entry of Village Directory Data**

Shri K. Manoharan	Asstt. Director(DC)
Shri V. K. Chauhan	Asstt. Director (DC)

## **Preparation of DCHB Maps**

Shri Dharmendra Kumar	Geographer
Shri O.S.Shukla	Senior Draftsman
Shri Rajesh Barange	Senior Draftsman

## **Photocopy Section**

Shri Aktu Ram	MTS
Shri Amalesh Kumar	MTS

## **ORGI-Data Processing Division**

Shri Jaspal Singh Lamba DD (EDP)  
Ms. Usha AD (EDP)  
Shri Anurag Gupta DPA Grade 'A'  
Shri Mukesh Kumar Mahawar DPA Grade 'A'  
Ms. Shagufta Nasreen Bhat DPA Grade 'A'  
Ms. Kiran Bala Saxena Sr. Supervisor  
Shri Khem Verma Jadon Sr. Consultant  
Shri Yashwant Singh Jr. Consultant

# History and Scope of the District Census Handbook

The need of data at the grass root level for the administrative and planning purposes at sub micro level as well as academic studies prompted the innovation of District Census Handbook. The District Census Handbook is a unique publication from the Census organization which provides authentic details of census and non-census information from village and town level to district level. The District Census Handbook was firstly introduced during the 1951 Census. It contains both census and non census data of urban as well as rural areas for each district. The census data contain several demographic and socio-economic characteristics of the lowest administrative unit i.e. of each village and ward and town of the district. The non census data consist of data on the availability of various civic amenities and infrastructural facilities etc. at the town and village level which constitute Village Directory and Town Directory part of the DCHB. The data of DCHB are of considerable importance in the context of planning and development at the grass-root level.

In the 1961 census DCHB provided a descriptive account of the district, administrative statistics, census tables and village and town directory including Primary Census Abstract. This pattern was changed in 1971 Census and the DCHB was published in three parts: Part-A related to village and town directory, Part-B to village and town PCA and Part-C comprised analytical report, administrative statistics, district census tables and certain analytical tables based on PCA and amenity data in respect of villages. The 1981 census DCHB was published in two parts: Part-A contained village and town directory and Part-B the PCA of village and town including the SCs and STs PCA up to tahsil/ town levels. New features along with restructuring of the formats of village and town directory were added. In Village Directory, all amenities except electricity were brought together and if any amenity was not available in the referent village, the distance in broad ranges from the nearest place having such an amenity, was given.

The pattern of 1981 census was followed by and large for the DCHB of 1991 Census except the format of PCA. It was restructured. Nine-fold industrial classification of main workers was given against the four-fold industrial classification presented in the 1981 census. In addition, sex wise population in 0-6 age group was included in the PCA for the first time with a view to enable the data users to compile more realistic literacy rate as all children below 7 years of age had been treated as illiterate at the time of 1991 census. One of the important innovations in the 1991 census was the Community Development Block (CD Block) level presentation of village directory and PCA data instead of the traditional tahsil/taluk/PS level presentation.

As regards DCHB of 2001 Census, the scope of Village Directory was expanded by including some other amenities like banking, recreational and cultural facilities, newspapers & magazines and 'most important commodity' manufactured in a village in addition to prescribed facilities of earlier censuses. In Town Directory, the statement on Slums was modified and its coverage was enlarged by including details on all slums instead of 'notified slums'.

The scope and coverage of Village Directory of 2011 DCHB has been widened by including a number of new amenities in addition to those of 2001. In the Town Directory, seven Statements containing the details and the data of each town have been presented viz.; (i)-Status and Growth History of towns, (ii)- Physical Aspects and Location of Towns, (iii)-Civic and other Amenities, (iv)-Medical Facilities, (v)-Educational, Recreational & Cultural Facilities, (vi)- Industry & Banking, and (vii)- Civic & other amenities in Slums respectively. CD Block wise data of Village Directory and Village PCA have been presented in DCHB of 2011 census as presented in earlier census. The data of DCHB 2011 Census have been presented in two parts, Part-A contains Village and Town Directory and Part-B contains Village and Town wise Primary Census Abstract. Both the Parts have been published in separate volumes in 2011 Census.

## Brief History of the District

Raigarh district, in Bilaspur Revenue Division, is situated in the easternmost part of Chhattisgarh State. It is bounded by Surguja and Jashpur districts in the north, Orissa in the east, Mahasamund district in the south and Korba and Janjgir-Champa districts in the West. Topographically, the district varies from the lofty forest clad plateau of Pandrapat and Khuria in the north to the treeless, dusty plains of Raigarh and Sarangarh in the south. Raigarh is known for 'Dhokra Casting' or 'Bell Metal Casting' and for two types of silk namely Tasar Silk and Mulberry Silk.

Raigarh is a cultural city as well. It is famous for Kathak dance and classical Music. Raja Chakradhar Singh of Raigarh made prominent contribution to the development of Kathak Dance. Every year on Ganesh Chaturthi a festival named 'Chakradhar Samaroh' is organized in which music and dance exponents from all over India visit and display their craft. This event is organized in the memory of the Great King and Musician Maharaja Chakradhar Singh.

The district gets its name from the district headquarters town, Raigarh which according to the Chhattisgarh Feudatory State Gazetteer (1909) is derived from the word 'Rai' meaning a species of thoray tree, and 'garh' meaning a fort.

Raigarh district broadly corresponds to the territory comprising the feudatory States of Raigarh, Sarangarh, Jashpur and Udaipur with some adjustments of villages. Jashpur and Udaipur States were till 1905 under the Commissioner of Chhota Nagpur and were included in the erstwhile Bengal Province. It was in 1905 that these territories were transferred to the erstwhile central provinces as a result of the territorial adjustments between Orissa and erstwhile central provinces. Consequent upon the merger of princely States in 1948, Raigarh district was constituted by including the territories of four feudatory States of

Raigarh, Sarangarh, Jashpur and Udaipur. Then it had seven tahsils viz. Udaipur, Jashpur, Gharghoda, Raigarh, Sarangarh, Kharsia and Sakti. Consequent upon the Re-organisation of States on linguistic basis in 1956 some inter district transfers took place. The whole of Sakti tahsil and 52 Villages of Kharsia tahsil of Raigarh district were transferred to Bilaspur district. Raigarh tahsil was expanded by the transfer of 148 villages and one town of Kharsia tahsil and 2 villages from Janjgir tahsil of Bilaspur district. Sarangarh tahsil was also expanded by the transfer of 25 villages from Janjgir tahsil of Bilaspur district. This resulted in the abolition of Kharsia tahsil. Thus Raigarh district which emerged on 1<sup>st</sup> November, 1956 in the new state of Madhya Pradesh constituted of five tahsils viz. Udaipur, Jashpur, Gharghoda, Raigarh and Sarangarh.

On 22<sup>nd</sup> May, 1998 Raigarh district was bifurcated. The area of Kunkuri, Jashpur, Bagicha and Pathalgaon tahsils were separated from Raigarh district to form a new district, Jashpur.

Though much about ancient history is not known clearly, some historical evidences suggests that Raigarh had some relation with succession of kings of the GOND family of Chanda district. It is believed that Madan Singh of Bairagarh Village of Chanda District came to Raigarh and established his kingdom here. The successor Kings of Raigarh State after Maharaja Madan Singh were Maharaja Takhat Singh, Maharaja Beth Singh, Maharaja Dilip Singh, Maharaja Jujhar Singh, Maharaja Devnath Singh, Maharaja Ghanashyam Singh, Maharaja Bhupdev Singh, Maharaja Natwar Singh and Maharaja Chakradhar Singh. Truly speaking music, dance and literature got fillip during the reign of Maharaja Bhupdev Singh and developed further during the rule of Maharaja Chakradhar Singh (1924-1947). Maharaja Chakradhar Singh who, himself was a great Musician (Tabla) gathered devout persons from different field like Music, Literature, Dance.



# Analytical Note

## (i) Physical Features:

Raigarh district is situated in the upper eastern part of Chhattisgarh State. It lies in Bilaspur Revenue Commissioner's division. The district was constituted on the 1st January, 1948. It is bounded on the east by Sundergarh, Jharsuguda and Bargarh districts of Odisha. On the north by Jashpur and Surguja districts, on the west by Korba, Janjgir-Champa and parts of Raipur districts, on the south-west and south by Mahasamund district. It extends from 21° 20' to 22° 47' North latitude and 82° 57' to 83° 47' East longitude. Total geographical area of the district is 7086 sq. kms.

Raigarh District is divided into three major physical divisions, viz:- the Pathalgaon -Lailunga Plateau, the Mahanadi Valley and Sarangarh hills. Half of the district is complicated in its character, composition and natural set up. Pathalgaon - Lailunga plateau lies between the Mand and Kurket rivers in the west. It is associated with the extensions of the Mainpat. The village Lailunga settled at the foot hill of 723 meters high. The peak Barkhoa-Donger is 515.4 meters high. The north-eastern margins of Pathalgaon plateau are drained by the east-flowing tributary rivers of Ib. The Kelo crosses the line between Chawardhal and Gajmar hills through Raigarh, the district headquarters. Chawardhal is the highest, 609.6 meters and widest of these hills lying to the north-west of Raigarh town.

Mahanadi Valley extends in Raigarh and Sarangarh tahsils between the Chawardhal and Sarangarh hills. The general width of the plain is about 24.2 kms. The general elevation of the plain in Raigarh district is about 1288 kms. The area comprises one of the most densely cultivated and thickly populated regions of Chhattisgarh. The flora consists of grasses redundant shrubs, weeds etc in the patches of land over for essential purposes like "Nistar" in villages.

Sarangarh hills extended in west to east direction from Sonakhan hills of Raipur district. Almost all important peaks are along the Southern boundary. The highest of them is Pathan near the meridian of Sarangarh town and is 582.5 meters high. Near the

source of Kenkamdi nala a cross mark of hills are presented. The northern ridge abets the Mahanadi cross Chandarpur. The Southern range forms Donger Kermali across Singhora pass in Raipur, and the north-eastern line develops into Dechua and Bhupapahar hills. Karanpali pool on the northern ridge and Danmdawa hill on the north eastern hills rise to a higher over 396 meters.

## Drainage:

Most part of the district drain in to Mahanadi which flows across the southern part from west to east. The Mahanadi rises in Sihawa hills, a few kilometers east of Nagri in Dhamtari district. It flows towards the west up-to Kanhar towards the north-east upto Raipur-Bilaspur boundary, and to the eastern limit crosses Raigarh District. Mand forms a part of the western boundary, while the Ib joins the Mahanadi in Sambalpur district. The Mahanadi touches the north-western boundary of Sarangarh tahsil of Raigarh District at Bhadra-Singhanpur after a course of about 274 kms. The channel of river is mostly sandy and a span of 225 to 90 metres is seen dry on both sides.

The Mand rises at south-east of Mainpat Plateau (Ambikapur). It flows for about 42 kms. in Surguja district and enters Dharamjaigarh Tahsil near Golobar. The river forms the western boundary of the district for about 19 kms below Dharamjaigarh and again for about 5 kms. before it joins the Mahanadi. The river receives the Koirja and Chandi nalas on the right and the Kuket river on the left before crossing the narrow pass of Gurda which lies between Chanda Dongar and Bhari-Dongar.

The Kelo rises from Ludeg hill on the western part of Lailunga plateau and flows to the south. It drains the central part of Gharghora tahsil and eastern part of Raigarh tahsil. Raigarh town is located on its right bank. Its total length is about 97 km of which 90-kms lie in Raigarh. Koledama and Regara are its main tributaries.

## **Climate:**

The climate of this district is characterised by a hot-dry summer and well distributed rainfall in the South-West monsoon season. The winter season from December to February is followed by the summer season from March to mid-June. The period from mid-June to September constitutes the south-west monsoon season. The succeeding period lasting till the end of November is the post monsoon or retreating monsoon season.

The rainfall in the district increases from the south-west towards the north east. About 83 to 87 per cent of the annual rainfall in the district is received during the south-west monsoon months, June to September. July being the rainiest month the variation in the rainfall from year to year is small. There are an average 62 rainy days (i.e. days with rainfall of 2.5mm or more) in a year in the district. This number varies from place to place.

There is a meteorological observatory in Raigarh. Temperatures begin to increase rapidly from about the beginning of March. May is usually the hottest month with the mean daily maximum temperature at 42.5<sup>0</sup> C and the mean daily minimum at 26.5<sup>0</sup> C. The heat in May and the early part of June till the onset of monsoon is tiring. The onset of monsoon by about mid-June brings some relief as the temperature decreases appreciably. The temperature begin to decrease rapidly after October. December and January are generally the coldest months. The district is sometimes affected by cold waves in association with passing western disturbances across north India and then the minimum temperature drops down to about 5<sup>0</sup> C to 7<sup>0</sup> C.

During the monsoon season depressions from the Bay of Bengal move across the District or its neighbourhood causing widespread heavy rain and gusty winds. Storms and depressions from the Bay of Bengal during October also occasionally reach the district. Thunderstorms occur in summer and the beginning of monsoon season.

## **Forest:**

Forest have important role in the economy of the district. Forest have important role in maintaining ecological balance, conservation of soil erosion and

forest based industries. The district has generally mixed forests. Teak and sal forests are in abundance. There is vast stock of forest products. Total area of the district is 7086 kms. out of which 145547.519 hect. is reserved forest, protected forest area is 52408.556 hect. and unclassified forest is 2313.617 hect. Thus, the total forest area of the district is 200269.692. (Source: *Chief Conservator of Forest, C.G.*). Main wild animals are tigers, panther, bear, blue bull, chital, twelve horned deer, Sambhar, Bison, monkeys with red mouth, wolves jackal and sloth bear. It is omnivorous and the most commonly seen of all the wild animals. Main forest produces are tendu leaves, timber wood, Mahua, Harra, lac, gum and other several medicinal products.

## **Gomarda Wildlife Sanctuary:**

Gomarda Wildlife Sanctuary (GWS) is one of the very old and important wildlife sanctuaries in Chhattisgarh State. It is about 10 kms. away from Sarangarh town.

History of the GWS dates back to the 1<sup>st</sup> century A.D. The sanctuary area was under the control of the Raj Gond dynasty, who ruled different areas during 1<sup>st</sup> A.D to 19<sup>th</sup> Century.

Gomarda Wildlife Sanctuary is geographically situated on the south-east of the Sarangarh town. The GWS spans an area of 277.82 sq kms. in Raigarh district. The Gomarda Wildlife Sanctuary area is mostly covered with tropical dry deciduous forests. Rivers Lath, Manai flowing through the forests are the sources of drinking water for the wild animals living in the sanctuary.

## **Flora and Fauna at Gomarda Wildlife Sanctuary**

Gomarda Wildlife Sanctuary is a home for different species of plants, trees, birds and wild animals. The florists combination of the sanctuary includes different species of plants and trees. Important tree species found in the sanctuary include Saja, Dhavra, Tendu ethics, Mirra, Mahua, Krara, salai, Visa, Onvla, Khamhar, Dota Bell, Seymour, harsingaar, Dhavi, Korea, plum and Papda. Wild animals found in the sanctuary include leopard, wild dog, jackal, fox, bedi or predators such as wild cat, gaur, nilgai, Sambar, chital, kotri. Other wild animals found in the sanctuary

are Indian crested porcupine, squirrel, rabbit, rat and kutnk, a rare animal along with omnivorous bears. Ornithologists recorded occurrence of the National bird of India “peacock”, flycatcher and many species of colourful birds.

### Minerals:

Raigarh district is full of major minerals like Coal, Quartzite, Limestone and Dolomite. As a result of which some mineral based industry can also be seen in the district. ;

#### PRODUCTION OF MINERAL 2010-11

S.No.	Name of Mineral	Production in tones 2010-2011
<b>MAJOR MINERAL</b>		
1.	Coal	18611087
2.	Quartzite	125860
3.	Limestone	635
4.	Dolomite	127
<b>MINOR</b>		
1.	Lime Stone	577855
2.	Normal Stone	371220
3.	Murram	3948
4.	Clay (Brick)	4933

*SOURCE:- District Statistical Hand Book 2010-11, Raigarh.*

### Agriculture:

Bahala, Ratanha, Khari, Matasi, Kauhar, Tikra and Dorsa are the soil found in the district. Kanhar and Matasi soil in combined form is called Tikara or Tikari soil which is not suitable for crops. This type of soil can be used for plantation and orchard and for kodo-kutki crops.

Paddy is main crop of the district. However, maize, kodo-kutki, tuvar, urad, kulthi, groundnut, til, ramtil and soyabean crops are also sown. wheat, gram, tiwara, linseed, alsic etc. are main rabi crops. Kharif crops, namely, cereals (rice, wheat, maize millets) were sown in 242700 hect. Pulses (black gram, pigeonpea, horsegram etc.) were sown in 30200 hect. Oilseeds were sown in 10500 hect. Whereas, Rabi crops were sown in 383500 hect. in the district. (*Source:*

*Agricultural Statistics, 2009 commissioner of land records, Govt. of Chhattisgarh)*

### Irrigation:

Economy of Raigarh district, like in majority of districts of the state, is dominated by agriculture. Main source of the irrigation is canals. Total irrigated area in the district is 64053 hect. Main sources of irrigation are Canals, Tanks, Borewells and Open wells. Irrigation by canals 18269 hectares, by tank 4723 hectares, by borewell and open well 34232 hect. and by other sources 6829 hect. of land is irrigated. (*Source: Agricultural Statistics, 2009 commissioner of land records, Govt. of Chhattisgarh)*

### Animal Husbandry:

In Raigarh district, Cows, Goats and Buffaloes are the main species among animals. As per the Livestock Statistics of Department of Animal Husbandry, the district has 462133 cattle, 105932 buffaloes, 124365 goat and 13389 pigs. Other livestock are 27811 sheeps, 179 horse & others and 316562 poultry.

### Fishery :

Practically, every village has a large number of tanks. In this district, the local fishes are not prolific breeders. The protein yielded by them is also not of the requisite standard.

### Industry :

Raigarh district is industrially developed. Promotion of industries in the district is managed by District Industry Centre. There are 35 large scale industries and 8 Medium scale enterprises exist in the district. People are getting employment opportunities mainly in the rice mill, timber mills, gudakhoo factory and collection of tendu leafs. Gunny bags, iron and steel, kosa are the main exports of the district. In the field of large scale industry, the district has a Jute mill.

### Transport :

The Broad gauge Howrah-Mumbai line of S.E.C. Railway runs through Raigarh and Kharsia. The length of railway line in the district is only 63 kms. Raigarh Station is located at the heart of the city. The district headquarters, Raigarh is located on National highway



number 200. Bilaspur, Ambikapur, Korba, Sambalpur, Ranchi, Jashpur and adjoining places are connected by road with district HQ. Bus services also ply in most of the towns and villages within the district. Raipur is the nearest Airport which is at the distance of 235 kms. Another nearest airport is Rourkela (152 kms.) in Odisha.

## (ii) Census Concepts

**Building:** A 'Building' is generally a single structure on the ground. Usually a structure will have four walls and a roof. Sometimes it is made up of more than one component unit which are used or likely to be used as dwellings (residences) or establishments such as shops, business houses, offices, factories, workshops, work sheds, Schools, places of entertainment, places of worship, godowns, stores etc. It is also possible that building which have component units may be used for a combination of purposes such as shop-cum-residence, workshop-cum-residence, office-cum-residence etc. But in some areas the very nature of construction of houses is such that there may not be any wall. Such is the case of conical structures where entrance is also provided but they may not have any walls. Therefore, such of the conical structures are also treated as separate buildings.

**Pucca houses:** Houses, the walls and roof of which are made of permanent materials. The material of walls can be any one from the following, namely, Stones (duly packed with lime or cement mortar), G.I/metal/ asbestos sheets, Burnt bricks, Cement bricks, Concrete. Roof may be made of from any one of the following materials, namely, Machine-made tiles, Cement tiles, Burnt bricks, Cement bricks, Stone, Slate, GI/Metal/Asbestos sheets, Concrete. Such houses are treated as Pucca house.

**Kutchha houses:** Houses in which both walls and roof are made of materials, which have to be replaced frequently. Walls may be made from any one of the following temporary materials, namely, grass, Unburnt bricks, bamboos, mud, grass, reeds, thatch, plastic / polythene, loosed packed stone, etc. Such houses are treated as Kutchha house.

**Dwelling Room:** A room is treated as a dwelling room if it has walls with a doorway and a roof and

should be wide and long enough for a person to sleep in, i.e. it should have a length of not less than 2 meters and a breadth of at least 1.5 meters and a height of 2 meters. A dwelling room would include living room, bedroom, dining room, drawing room, study room, servant's room and other habitable rooms. Kitchen, bathroom, latrine, store room, passageway and verandah which are not normally usable for living are not considered as dwelling rooms. A room, used for multipurpose such as sleeping, sitting, dining, storing, cooking, etc., is regarded as a dwelling room. In a situation where a census house is used as a shop or office., etc., and the household also stays in it then the room is not considered as a dwelling room. But if a garage or servant quarter is used by a servant and if she/ he also lives in it as a separate household then this has been considered as a dwelling room available to the servant's household. Tent or conical shaped hut if used for living by any household is also considered as dwelling room. A dwelling room, which is shared by more than one household, has not been counted for any of them. If two households have a dwelling room each but in addition also share a common dwelling room, then the common room has not been counted for either of the households.

**Census House :** A 'census house' is a building or part of a building used or recognized as a separate unit because of having a separate main entrance from the road or common courtyard or staircase, etc. It may be occupied or vacant. It may be used for residential or non- residential purpose or both. If a building has a number of Flats or Blocks/Wings, which are independent of one another having separate entrances of their own from the road or a common staircase or a common courtyard leading to a main gate, these are considered as a separate Census house.

**Village:** The basic unit for rural areas is the revenue village, which has definite surveyed boundaries. The revenue village may comprise of one or more hamlets but the entire village is treated as one unit for presentation of data. In un surveyed areas, like villages within forest areas, each habitation area with locally recognized boundaries is treated as one village.

**Rural-Urban area:** The data in the census are presented separately for rural and urban areas. The

unit of classification in this regard is 'town' for urban areas and 'village' for rural areas. The urban area comprises two types of towns viz; Statutory towns and Census towns. In the Census of India 2011, the definition of urban area adopted is as follows:

(a) Statutory Towns : All places with a municipality, corporation, cantonment board or notified town area committee, etc are known as statutory towns.

(b) Census towns: All other places satisfying the following three criteria simultaneously are treated as Census Towns.

- i) A minimum population of 5,000;
- ii) At least 75 per cent of male working population engaged in non-agricultural pursuits; and
- iii) A density of population of at least 400 per sq. km. (1,000 per sq. mile)

For identification of places which would qualify to be classified as 'urban' all villages, which, as per the 2001 Census had a population of 4,000 and above, a population density of 400 persons per sq. km. and having at least 75 per cent of male working population engaged in non-agricultural activity were considered. To work out the proportion of male working population referred to above against b) (ii), the data relating to main workers were taken into account. In addition the above stated towns, urban areas also constitutes of OGs which are the parts of UAs.

**Urban Agglomeration:** An Urban Agglomeration is a continuous urban spread constituting a town and its adjoining urban outgrowths (OGs) or two or more physically contiguous towns together with or without urban outgrowths of such towns. In some cases, railway colonies, university campuses, port areas, military camps etc; may come up near a statutory town outside its statutory limits but within the revenue limits of a village or villages contiguous to the town. Each such individual area by itself may not satisfy the minimum population limit to qualify it to be treated as an independent urban unit but may qualify to be clubbed with the existing town as their continuous urban spread (i.e., an Out Growth). Each such town together with

its outgrowth(s) is treated as an integrated urban area and is designated as an 'urban agglomeration'. For the purpose of delineation of Urban Agglomerations during Census of India 2011, following criteria has been adopted:

(a) The core town or at least one of the constituent towns of an urban agglomeration should necessarily be a statutory town; and

(b) The total population of an Urban Agglomeration (i.e. all the constituents put together) should not be less than 20,000 as per the 2001 Census. In varying local conditions, there were similar other combinations which have been treated as urban agglomerations satisfying the basic condition of contiguity.

**Out Growth (OG):** The outgrowth is a viable unit such as a village or a hamlet or an enumeration block and clearly identifiable in terms of its boundaries and location. While determining the outgrowth of a town, it has been ensured that it possesses the urban features in terms of infrastructure and amenities such as pucca roads, electricity, taps, drainage system for disposal of waste water etc., educational institutions, post offices, medical facilities, banks etc and physically contiguous with the core town of the UA.

**City:** Towns with population of 100,000 and above are called cities.

**Household:** A 'household' is usually a group of persons who normally live together and take their meals from a common kitchen unless the exigencies of work prevent any of them from doing so. Persons in a household may be related or unrelated or a mix of both. However, if a group of unrelated persons live in a census house but do not take their meals from the common kitchen, then they are not constituent of a common household. Each such person was to be treated as a separate household. The important link in finding out whether it was a household or not was a common kitchen/common cooking. There may be one member households, two member households or multi-member households.

**Institutional Household:** A group of unrelated persons who live in an institution and take their meals

from a common kitchen is called an Institutional Household. Examples of Institutional Households are boarding houses, messes, hostels, hotels, rescue homes, observation homes, beggars homes, jails, ashrams, old age homes, children homes, orphanages, etc. To make the definition more clearly perceptible to the enumerators at the Census 2011, it was specifically mentioned that this category of households would cover only those households where a group of unrelated persons live in an institution and share a common kitchen.

**Houseless household :** Households who do not live in buildings or census houses but live in the open or roadside, pavements, in hume pipes, under flyovers and staircases, or in the open in places of worship, mandaps, railway platforms, etc., are treated as Houseless Households.

#### **Scheduled Caste and Scheduled Tribes:-**

The list of Scheduled Castes and Scheduled Tribes applicable in Chhattisgarh State at the Census of India, 2011 is given as under :

##### **Scheduled Castes**

1. Audhelia
2. Bagri, Bagdi
3. Bahna, Bahana
4. Balahi, Balai
5. Banchada
6. Barahar, Basod
7. Bargunda
8. Basor, Burud, Bansor, Bansodi, Bansphor, Basar
9. Bedia
10. Beldar, Sunkar
11. Bhangi, Mehtar, Balmiki, Lalbegi, Dharkar
12. Bhanumati
13. Chadar
14. Chamar, Chamari, Bairwa, Bhambhi, Jatav, Mochi, Regar, Nona, Rohidas, Ramnami,

Satnami, Surjyabanshi, Surjyaramnami, Ahirwar, Chamar Mangan, Raidas

15. Chidar
16. Chikwa, Chikvi
17. Chitar
18. Dahait, Dahayat, Dahat
19. Dewar
20. Dhanuk
21. Dhed, Dher
22. Dohor
23. Dom, Dumar, Dome, Domar, Doris
24. Ganda, Gandi
25. Ghasi, Ghasia
26. Holiya
27. Kanjar
28. Katia, Patharia
29. Khatik
30. Koli, Kori
31. Khangar, Kanera, Mirdha
32. Kuchbandhia
33. Mahar, Mehra, Mehar
34. Mang, Mang Garodi, Mang Garudi, Dankhani  
Mang, Mang Mahasi, Madari, Garudi,  
Radhemang
35. Meghwal
36. Moghia
37. Muskhan
38. Nat, Kalbelia, Sapera, Navdigar, Kubutar
39. Pasi
40. Rujjhar
41. Sansi, Sansia
42. Silawat
43. Zamral
44. Turi

**Scheduled Tribes :**

1. Agariya
2. Andh
3. Baiga
4. Bhaina
5. Bharia Bhumia, Bhuinhar Bhumia, Bhumiya, Bharia, Paliha, Pando
6. Bhattra
7. Bhil, Bhilala, Barela, Patelia
8. Bhil Mina
9. Bhunjia
10. Biar, Biyar
11. Binjhwar
12. Birhul, Birhor
13. Damor, Damarla
14. Dhanwar
15. Gadaba, Gadba
16. Gond, Arakh, Arrakh, Agaria, Asur, Badi Maria, Bada Maria, Bhatola, Bhimma, Bhuta, Koilabhuta, Koliabhuti, Bhar, Bisonhorn Maria, Chota Maria, Dandami Maria, Dhuru, Dhurwa, Dhoba, Dhulia, Dorla, Gaiki, Gatta, Gatti, Gaita, Gond Gowari, Hill Maria, Kandra, Kalanga, Khatola, Koitar, Koya, Khirwar, Khirwara, Kucha Maria, Kuchaki Maria, Madia, Maria, Mana, Mannewar, Moghya, Mogia, Monghya, Mudia, Muria, Nagarchi, Nagwanshi, Ojha, Raj, Sonjhari Jhareka, Thatia, Thotya, Wade Maria, Vade Maria, Daroi
17. Halba, Halbi
18. Kamar
19. Karku
20. Kavar, Kanwar, Kaur, Cherwa, Rathia, Tanwar, Chattri
21. Khairwar, Kondar
22. Kharia
23. Kondh, Khond, Kandh
24. Kol
25. Kolam
26. Korku, Bopchi, Mouasi, Nihal, Nahul, Bondhi, Bondeya
27. Korwa, Kodaku
28. Majhi
29. Majhwar
30. Mawasi
31. Munda
32. Nagesia, Nagasia
33. Oraon, Dhanka, Dhangad
34. Pao
35. Pardhan, Pathari, Saroti
36. Pardhi, Bahelia, Bahellia, Chita Pardhi, Langoli Pardhi, Phans Pardhi, Shikari, Takankar, Takia in
  - (i) Bastar, Dantewara, Kanker, Raigarh, Jashpurnagar, Surguja and Korba district, (ii) Katghora, Pali, Kartala and Korba tahsils Korba district,
  - (iii) Bilaspur, Pendra, Kota and Takhatpur tahsils of Bilaspur district,
  - (iv) Durg, Patan, Gunderdehi, Dhamdha, Balod, Gurur and Dondilohara tahsils of Durg district,
  - (v) Chowki, Manpur and Mohala Revenue inspector circles of Rajnandgaon district,
  - (vi) Mahasamund, Saraipali, and basna tahsils of Mahasamud district,
  - (vii) Bindra-navagarh, Rajim and Deobhog tahsils of Raipur district, and
  - (viii) Dhamtari, Kurud and Sihava tahsils of Dhamtari district
37. Parja
38. Sahariya, Saharia, Seharla, Serla, Sosia, Sor
39. Saonta, Saunta
40. Saur
41. Sawar, Sawara
42. Sonr

**Language and Mother tongue:** As per the census concept, each language is a group of mother tongues. The census questionnaire collects information on the mother tongue of each person. Mother tongue is the language spoken in childhood by the person's mother to the person. If the mother died in infancy, the language mainly spoken in the person's home in childhood will be the mother tongue. In the case of infants and deaf mutes, the language usually spoken by the mother is considered as mother tongue. It is not necessary that the language spoken as mother tongue should have a script. The mother tongues returned by the respondents in census are classified and grouped under appropriate languages according to their linguistic characteristics.

**Literate:** A person aged 7 years and above who can both read and write with understanding in any language is taken as literate. A person who can only read but cannot write is not literate. It is not necessary that to be considered as literate, a person should have received any formal education or passed any minimum educational standard. Literacy could have been achieved through adult literacy classes or through any non-formal educational system. People who are blind and can read in Braille are treated as literates.

**Literacy rate:** Literacy rate of the population is defined as the percentage of literates in the age-group seven years and above. For different age-groups the percentage of literates in that age-group gives the literacy rate.

**Educational level:** The highest level of education a person has completed.

**Work:** Work is defined as participation in any economically productive activity with or without compensation, wages or profit. Such participation may be physical and/or mental in nature. Work involves not only actual work but also includes effective supervision and direction of work. It even includes part time help or unpaid work on farm, family enterprise or in any other economic activity. All persons engaged in 'work' as defined above are workers. The main point to note is that the activity should be economically productive. Reference period for determining a person as worker and non-worker is one year preceding the date of enumeration.

**Main worker:** A person who has worked for major part of the reference period (i.e. six months or more during the last one year preceding the date of enumeration) in any economically productive activity is termed as 'Main worker'.

**Marginal worker:** A person who worked for 3 months or less but less than six months of the reference period (i.e. in the last one year preceding the date of enumeration) in any economic activity is termed as 'Marginal worker'.

**Non-worker:** A person who has not worked at all in any economically productive activity during the reference period (i.e. last one year preceding the date of enumeration) is termed as 'Non worker'.

**Cultivator:** For purposes of the Census, a person is classified as cultivator if he or she is engaged in cultivation of land owned or from government or from private persons or institutions for payment in money, kind or share. Cultivation also includes effective supervision or direction in cultivation. Cultivation involves ploughing, sowing, harvesting and production of cereals and millet crops such as wheat, paddy, jowar, bajra, ragi, etc., and other crops such as sugarcane, tobacco, ground-nuts, tapioca, etc., and pulses, raw jute and kindred fiber crop, cotton, cinchona and other medicinal plants, fruit growing, vegetable growing or keeping orchards or groves, etc. Cultivation does not include the plantation crops like- tea, coffee, rubber, coconut and betel nuts (areca). The workers engaged in Plantation crops are recorded under "other workers".

**Agricultural labourer:** A person who works on another person's land for wages in cash or kind or share is regarded as an agricultural labourer. She/he has no risk in the cultivation, but merely works on another person's land for wages. An agricultural labourer has no right of lease or contract on land on which she/he works.

**Household industry worker:** Household industry is defined as an industry conducted by one or more members of the household at home or within the village in rural areas and only within the precincts of the house where the household lives in urban areas. The larger proportion of workers in household industry should consist of members of the household. The industry should not be run on the scale of a registered factory which would qualify or has to be registered under the

Indian Factories Act and should be engaged in manufacturing, processing, servicing and repairs of goods. The activity relate to production, processing, servicing, repairing or making and selling of goods. It does not include professions such as a pleader, Doctor, Musician, Dancer, Waterman, Astrologer, Dhobi, Barber, etc. or merely trade or business, even if such professions, trade or services are run at home by members of the household.

**Other worker:** A person, who has been engaged in some economic activity during the last year of reference period but not as a cultivator or agricultural labourer or worker in Household Industry. The type of workers that come under this category include all government servants, municipal employees, teachers, factory workers, plantation workers, those engaged in trade, commerce, business, transport, banking, mining, construction, political or social work, priests, entertainment artists, etc. In fact, all those workers other than cultivators or agricultural labourers or household industry workers are 'Other Workers'.

**Work participation rate:** Percentage of Workers (Main + Marginal) to total population.

**Population density:** Population density is the number of persons inhabited per square kilometer of the area.

**Age:** Age is measured in terms of the completed number of years.

**Sex Ratio:** Number of females per 1,000 males in a population.

### (iii) Non-Census Concepts

**Civic status of urban units:** Civic Status of a town/city is determined on the basis of Civic Administrative Authority of the town e.g., Municipal Corporation / Corporation, Municipal Committee / Municipal council, Municipality etc.

**Size class of U.A./town:** Size-class of U.A./Town is based on the population size of the U.A./City/Town.

U.A.s/Towns with 100,000 and above population are classified as Class I U.A.s/ Towns. Towns with 50,000 to 99,999 population are classified as Class II towns, 20,000 to 49,999 population are Class III towns, population with 10,000- 19,999 are Class IV towns, population with 5,000 and 9,999 are Class V towns

and towns with less than 5,000 population are Class VI towns.

**Slum area :** The Slum Areas (Improvement and Clearance) Act, 1956, which was enacted by the Central Government defined slums as (a) Areas where buildings are in any respect unfit for human habitation; or (b) are by reasons of dilapidation, overcrowding, faulty arrangement and design of such buildings, narrowness or faulty arrangement of streets, lack of ventilation, light or sanitation facilities, or any combination of these factors, are detrimental to safety, health or morals.

**Mega city :** The concept of 'Mega city' is a recent phenomenon in the Urban Sociology and is defined in term of metropolitan city in the form of large size, problem of management of civic amenities and capacity to absorb the relatively high growth of population. Indian Census in 1991 treated the population size of 5 million and above as the cutoff point to identify a place as the mega city. Whereas, for the purpose of inclusion in Centrally Sponsored Scheme for Infrastructure Development in Mega cities the Ministry of Urban Affairs and employment, Department of Urban Development adopted the criteria of 4 million and above population as per 1991 Census for Mega Cities. In 2001 Census, cities with 10 millions and above population have been treated as Mega cities and the same criteria of population has been adopted in 2011 census.

### Concepts used in VD and TD of DCHB:

**1. Educational Amenities:-**The type of different educational facilities available in the village is given in numbers. Both Government and private educational facilities / institutions are considered for this-purpose. If there are composite schools like Middle schools with Primary classes, or Secondary schools with middle classes, these are included in the number of Primary and Middle schools respectively. For example, if in a village there are two Primary schools and one Middle school with primary classes, the number of Primary schools in the village are given as three and that of Middle school as one even though there may be only the educational institutions. So also in case of

Secondary schools. For better understanding, the distinctiveness of different types of schools is depicted hereunder:

**1.1 Pre-primary (PP):** Now-a-days, the children are sent to schools at a very early stage. Lot of pre-primary schools, private schools in particular, have come up in villages and towns. These may or may not be recognized by the competent authorities. Even many Secondary schools have classes starting from Preprimary level. Pre-primary classes include Nursery, K.G., Pre-basic, Play school, etc.

**1.2 Primary School (P):** Schools providing education from Standard 1 and upward up to and inclusive of Standard V are classified as Primary Schools.

**1.3 Middle School (M):** Schools providing education from Standard VI and upward up to and inclusive of Standard VIII are classified as Middle Schools. A School with Class 1 to VIII is treated as two units, i.e. i.e. one Primary School and one Middle School.

**1.4 Secondary School (S):** Schools providing education from Standard IX and upwards up to and inclusive of Standard X are classified as Secondary Schools. A composite school with 1 to X standard is treated as three separate units and counted separately under the categories of Primary School, Middle School and Secondary School.

**1.5 Senior Secondary School (SS):** Schools and colleges that provide education for Standards XI and XII and first and second year of the Pre-University Course fall under this category. There are Senior Secondary Schools with Standard I and upwards up to Standard XII.

**1.6. Degree College:** (i) **Arts/Science/Commerce** : These are all educational institutions that provide post-PUC level education leading to University degree/diploma in any subject or combination of subjects and also post-graduate levels of education. The college offering courses in Arts, Science or Commerce either separately or in combination are covered under this category.

(ii) **Engineering College (E):** It is a graduate/post-graduate degree college providing Bachelor of Engineering (BE) or Bachelor of Technology (B. Tech.) or post-graduate engineering degrees like M.Tech.

(iii) **Medical Colleges:** These are graduate/post-graduate degree colleges providing MBBS or equivalent degree in alternative medicine like Ayurveda, Unani, Homeopathy etc. or post-graduate medical degrees like M.D or equivalent in the above branches of medicine.

**1.7. Management College/ Institute (MI):** It offers courses like Diploma in Management, Post-Graduate Diploma in Management, Masters of Business Administration (MBA) and specializations in different disciplines of Management like Marketing, Human Resources Development (HRD) etc.

**1.8. Polytechnic (Pt):** An Institution providing certificate/diploma (not equivalent to degree) in any technical subject like engineering, vocational courses like embroidery, fashion designing etc. It may be both Government and Private.

**1.9. Vocational School/ITI:** It is a vocational training institute imparting trainings in specific fields acquiring necessary skill, which will make the trainees employable or create them opportunities of self-employment. Trainings offered by Industrial Training Institutes (ITI) fall under this category.

**1.10. Non-formal Education/Training Centre (NFTC):** Non-vocational education centers, established by the Central and State Governments provide educational facilities to the interested persons irrespective of educational qualification, and age. These education centers are open to all.

**1.11. Special School for Disabled:** There are Government and Government recognized institutions/ organizations engaged for providing education to different groups of disabled persons.

**2. Medical Facilities: 2.1 Hospital-Allopathic and Hospital-Alternative medicine:** A hospital is an Institution, where sick or injured are given medical or surgical care. Bed strength differs from hospital to hospital ranging from 31 to 500 depending upon whether these are sub-district, sub-divisional or district hospitals. If there is hospitals providing facilities under different systems of medicines such as, Allopathy, Ayurveda, Unani and Homeopathy etc., these details are given separately.

**(a) Allopathy:** The system of medical practice, which

treats disease by the use of remedies which produce effects different from those produced by the disease under treatment.

**(b) Ayurveda:** Ayurveda means 'Science of life'. The philosophy of Ayurveda is based on the theory of Pancha Mahabhootas (Five elements) of which all the objects and living bodies are composed of. The combination of these five elements are represented in the form of Tridosha: Vata, Pitta and Kapha. These three 'doshas' are physiological entities of living beings. Ayurveda developed into eight distinct specialities, i.e., Internal Medicine, Pediatrics, Psychiatry, Eye and ENT, Surgery, Toxicology, Geriatrics and Science of virility. Two types of treatments, Preventive and Curative, are given in Ayurveda.

**(c) Unani:** Treatment of Unani consists of three components, namely, preventive, promotive and curative. Unani system of medicine has been found to be efficacious in conditions like Rheumatic Arthritis, Jaundice, Filariasis, Eczema, Sinusitis and Bronchial Asthma. For the prevention of the disease and promotion of health, the Unani System emphasizes six essentials: pure air, food and water, physical movement and rest, psychic movement and rest, sleep and wakefulness and retention of useful materials and evacuation of waste materials from the body.

**(d) Homoeopathy:** Treatment in Homoeopathy, which is holistic in nature, focuses on an individual's response to a specific environment. Homoeopathic medicines are prepared mainly from natural substances such as plant products, minerals and animal sources. Homoeopathic medicines do not have any toxic, poisonous or side effects. Homoeopathic treatment is economical as well and has a very broad public acceptance.

**2.2 Community Health Centre (CHC):** Community Health Centres are designed to provide referral health care for cases from PHC and those in need of specialist health care approaching the CHC directly. 4 PHCs are included under each CHC thus catering approximately 80,000 populations in tribal/hilly areas and 1, 20,000 populations for plain areas. CHC is a 30- bedded hospital providing specialist care in Medicine, Obstetrics and Gynaecology, Surgery and Paediatrics.

**2.3 Primary Health Centre (PHC):** A Primary Health Centre is the first contact point between a village community and the Government medical officer. A PHC covers a population of 20,000 in hilly, tribal or difficult areas and 30,000 populations in plain areas with 4-6 indoor/observation beds. It acts as a referral unit for 6 sub-centres. It has a medical officer and para medical staff.

**2.4 Primary Health Sub- Centre (PHS):** A Primary Health Sub-centre is the first contact point between the primary health care system and the community. As per the population norms, one PHS is established for every 5,000 population in plain areas and 3,000 population in hilly/ tribal/ desert areas. Each PHS has a sanctioned strength of one male and one female health worker.

**2.5 Maternity and Child Welfare Centre (MCW):** It provides pre-natal and post-natal services for both mother and child. The services include regular check-up of pregnant women, giving folic tablets, counseling, delivery, immunization of children with check-up etc.

**2.6 TB Clinic (TBC):** The diagnosis and treatment of TB are functions of the general health services and hence it is a part and parcel of Primary Health Care. Specialized units such as the District Tuberculosis Centre (DTC) act as referral centres. TB clinics are established by the Government of India under the National Tuberculosis Control Programme and implemented through a network of DTC. The DTC is the nodal point for TB control activities in the district and it also functions as a specialized referral centre. The functions of sub-district level Tuberculosis Unit (TU) are implementation, monitoring and supervision of TB control activities in its designated geographical areas.

**2.7 Health Centre:** Clinic where medicine and medical supplies are dispensed. It has no in-patient facility. A clinic (or an outpatient clinic) is a small private or public health facility that is devoted to the care of outpatients, often in a community, in contrast to larger hospitals, which also treat inpatients.

**2.8 Dispensary:** Place where patients are treated and medicines provided but with no in-patient facility. Immunizations, MCH Services and sometimes pathological tests are carried out here. It may be of allopathic or any alternative medicine.



**2.9 Veterinary Hospital:** Mostly run by the State Government or local body for treatment and preventive measures against diseases of domestic animals like cows, buffaloes etc in rural areas.

**2.10 Mobile Health Clinic:** These are Mobile vans well equipped with a range of health services to villages located far away from the CHCs, PHCs or any public health sources. The vans visit villages on designated days to deliver the health care services. The services generally offered are OPD, ante-natal and post-natal, B.P. examination, X-ray, ECG, Immunization, First Aid etc.

**2.11 Family Welfare Centre:** Check-up and counseling is provided to the pregnant and married women regarding small family norm and devices for having a small family. Temporary and permanent contraceptive devices are provided here.

**2.12 Nursing Home:** A nursing home is a long –term care facility licensed by the state that offers 24-hour room and board and health care services including basic and skilled nursing care, rehabilitation and a full range of other therapies., treatments and programs to old and sick people. The difference between a hospital and a nursing home is that a nursing home gives importance to convalescence from a disease while a hospital gives medical treatment for the disease.

**2.13 Medicine Shop:** A shop which sells drugs and medicines of any system of medicine viz. allopathic, homeopathic, ayurvedic or unani medicines, is considered as a medicine shop. Sometimes some shops and Paan shops also keep ordinary medicines, like Crocin, Burnol etc. These shops are not taken as medicine shops.

**3. Drinking water:** The following are the main source of drinking water facility (ies) available in the village.

**3.1 Tap Water-treated:** This source of drinking water refers to a source of drinking water which is provided to the villagers through pipes within their premises or to the villagers through common taps (public taps/ community water points) by the Government departments, local bodies, panchayats, public or private estate agencies, etc. after treatment. Such a source is treated as ‘Tap water from treated source’.

**3.2 Tap Water-un-treated:** If the villagers are drawing drinking water through pipes either directly from a well or bore well or after pumping the well or

tube well water, or the water is supplied through pipes to the households of the village or through public taps without treatment. Such a source is treated as ‘Tap water from un-treated source’.

**3.3 Covered Well (CW):** A well that is (1) covered on sides from run-off water (i.e., excess water from rain, snowmelt or other sources flows over the land) through a wall lining or casting that is raised above ground level on a platform that diverts spilled water away from the well and (2) covered so that bird droppings and animals cannot fall down the hole. It is considered as covered well.

**3.4 Un-covered Well (UW):** A well which is (1) uncovered on sides from runoff water, (2) uncovered from bird droppings and animals; or (3) both.

**3.5 Hand Pump (HP):** Hand pump means where ground water is taken out manually by operating a hand pump.

**3.6 Tube Well / Borehole (TW):** Tube well denotes the ground water source from where ground water is taken out through electrical or diesel pump. Spring, River/Canal, Tank/Pond/Lark are self explanatory.

**4. Community Toilet Complex :** Community Toilet may be constructed and maintained by Gram Panchayats or Private NGOs like Sulabh Sauchalaya or likes.

**5. Rural Sanitary Mart or Sanitary Hardware Outlet (RSM):** It is an outlet dealing with the materials, hardware and designs required for the construction of not only sanitary latrines but other sanitary facilities such as compost pit, washing platform and other sanitation and hygiene accessories required for individuals, households and the environment in the rural areas.

**6. Community bio-gas or recycle of waste for productive use:** Many of the solid wastes having economic values but put for disposal can be recycled for reuse. For example, food, cow dung, leaves, vegetable, paper, wood, plastics, old cloth etc. However, some of the wastes are not recyclable. These are carbon paper, thermo coal etc. When recyclable solid wastes is subjected to decomposition, bio-gas could be produced under favourable conditions. These systems of recycling may be there at the village level organized

by Gram Panchayats with technical support from Governments or non-government organizations.

## **7. Communication and transport Facilities:**

**7.1 Post Office (PO):** Self-explanatory.

**7.2 Sub-Post Office (SPO):** Sub-post office includes Extra Departmental Post Offices and those providing franchise postal services and also part time services in lieu of some honorarium. The limited postal services include sale of stamps, receipt of letters and money orders and also distribution of letters.

**7.3 Post & Telegraph Office (PTO):** Telegraph office is set up by the Government to enable people to send or receive telegrams. If the phonogram facility is available (though the Telegraph office may not be equipped with Morse Code Transmitters), the village is considered to be having telegraph facility.

**7.4 Telephones (landlines):** If the village is having the Public Call Office (PCO) either run by the Post Office or by individuals or by a private shop, then the village is considered to be having telephone facility.

**7.5 Public Call Office (PCO)/Mobile PCO:** Self explanatory.  
**7.6 Mobile Phone Coverage:** Mobile phones are now very common particularly in urban areas. Some villages by virtue of being in close proximity to the urban areas also enjoy the benefits of the mobile phone services. Even if a few villagers avail the services of mobile phones, then the village is considered to be having access to mobile phone.

**7.7 Internet Cafes/Common Service Centres (CSC):** If the village is having the facility of Cyber Cafes or shops owned by private individuals providing the facility of surfing of the internet, then the village is considered to be having access to internet/cyber cafe facility. Government of India formulated the scheme of CSC with the vision of providing all government services in an integrated manner at the door step of the citizen at an affordable cost even in the remotest corners of the country through a combination of it based as well as non-IT based services.

**7.8 National Highway (NH):** These are main highways running through the length and breadth of the country. Each NH is numbered like NH-1, NH-2 for easy identification.

**7.9 State Highway (SH):** These are roads of a state linking district headquarters and important cities within

a State and connecting them with NHs or Highways of the neighboring States.

**7.10 Major District Roads (MDR):** These are important roads within a district, serving areas of production and markets and connecting these with each other or with the main Highways.

**7.11 Other District Roads (ODR):** These are roads serving rural areas of production and providing them with outlet to market centres, taluka headquarters, block development head quarters or other main roads.

**7.12 Village Road:** The approach to village refers to the state of road etc., leading to the village. This is to see whether the village is approachable both in fair and foul weather, and whether it is inaccessible only for some time in the year.

**7.13. Black-Topped (Pucca) Road (BTR):** A road provided with a bituminous surfacing.

**7.14 Gravel (Kuchha) Road (GR):** A road constructed using well compacted crushed rock or gravel material (coarse sand, small stones), which is fairly resilient and does not become slippery when wet.

**7.15 Water Bound Macadam (WBM):** This is the road layer made of crushed or broken mixture of sand and rock fragments mechanically interlocked by rolling and voids filled with screening and binding material with the assistance of water.

**7.16 Foot Path (FP):** A trodden path for the use by pedestrians and in some cases bicycles. The Foot Paths are not suitable for vehicular traffic except bicycles in some cases. Most of the interior/forest villages are connected by Foot Paths.

**8. Banks and Credit Societies:** - Banking facility means a place where a person can operate a bank account.

**8.1 Commercial Bank (CB):** These may be banks wholly owned by the Government of India. or by Indian or Foreign Companies.

**8.2 Cooperative Banks (Coop. B):** A co-operative bank is a financial entity which belongs to its members, who are at the same time the owners and the customers of their bank. Cooperative banks are often created by persons belonging to the some local or professional community or sharing a common interest. These banks are registered under the Cooperative Societies Act.

The cooperative banks are regulated by RBI and are covered by the Banking Regulations Act, 1949.

**8.3 Agricultural Credit Society (ACS):** Major objectives of the ACS are to supply agricultural credit to meet the requirements of funds for agricultural production, the distribution of essential consumer commodities, the provision of storage and marketing facilities and for light agricultural implements and machinery.

**8.4 Non-Agricultural Credit Society (NCS):** These societies include consumer cooperative societies and also credit cooperative societies of certain categories of persons like teachers, health workers, etc.

**9. Miscellaneous Facilities:** **9.1 Self-help Group (SHG):** Self-Help Groups are groups of between 10-25 women created by either NGOs or under the SGSY (Swarnjayanti Gram Swarozgar Yojana) for the purposes of meeting local credit needs. They are sometimes called Mahila Mandals in villages.

**9.2. Public Distribution System (PDS) shop:** The shops through which some essential commodities are sold by the government at subsidized rates. They may also be known as ration shops and control shops.

**9.3. Mandis/Regular Market:** These are those clusters of shops with or without fixed premises which are open on at least six days a week and opens at least from morning hours to dusk.

**9.4. Weekly Haat:** These are those clusters of shops with or without fixed premises which are open once a week.

**9.5. Agricultural Marketing Society:** It is a common platform to analyse the issues among all the individuals and institutions in the field of agricultural marketing.

**9.6. Nutrition Centre: Integrated Child Development Services (ICDS):** The Integrated Child Development Services (ICDS) Scheme set up by the Government of India with the objective of providing following package of services to the children under 6 years and pregnant and lactating mothers in villages such as; Immunization, Health Check-up, Referral Services, Pre-school Non-formal Education and Nutrition & Health Education.

**9.7. Anganwadi Centre:** Each centre under the ICDS scheme is run by an Anganwadi Worker. One

Anganwadi worker is appointed for specified population of the village. They are basically local women. They are assisted by Anganwadi helper. They provide pre-school non-formal education at the Centre and provide food to the children.

**9.8. Accredited Social Health Activist (ASHA):** ASHA is a health activist in the community who will create awareness on health and its social determinants and mobilize the community towards local health planning and increased utilization and accountability of the existing health services. She would be a promoter of good health practices. She will also provide a minimum package of curative care as appropriate and feasible for that level and make timely referrals. She will act as a motivator of different types of health related activities. Unlike ANM, she will not be involved in any clinical activities like immunization.

**9.9. Sports Club/Recreation Centre:** Indoor and out-door games are arranged by the Club and activities like wrestling, Judo Karate etc. are also done there.

**9.10. Cinema/Video Hall (CV):** If regular cinema houses licensed by Government is available, then the town/village is considered to be having the facility of Cinema Hall. Video hall owners screen films in their own or hired premises.

**9.11. Public Library:** Books are kept there which can be accessed by the public on loan basis. These may be sponsored by Government or Local Body or Panchayat or any influential person. Free service or nominal charges are made for using the facility.

**9.12. Public Reading Room:** Here the public may read newspapers and magazines. These may be sponsored by Government or Local Body or Panchayat or any influential person.

**9.13. Newspaper Supply:** The availability of the Newspaper(s?), both in English or vernacular, in the village is considered to having the said facility.

**10. Availability of Electricity/Power.** If power is actually available, whatever may be the form of its use, it is indicated affirmative. If the village is having electricity for domestic purposes and the residents are using the same for domestic use, then it is considered that domestic power supply is available. If the electricity authority has not given domestic supply to the households on their request and people are using

unauthorized electricity either by stealthily or misuse the supply meant for agricultural or industrial purposes, then it is not considered as availability of electricity for domestic purposes. However, if the village goes out of power due to temporary technical problems such as, transformer failures, theft of electrical equipment, etc., it is considered that electricity is available. Supply of electricity is considered available even when there is a temporary ban on new domestic connections. Connections to residential houses, bungalows, clubs, hostels and hospitals run on non-commercial basis, charitable, educational and religious institutions are included in the domestic category.

**10.1 Power Supply for domestic use:** This category includes electricity used only for domestic consumption.

**10.2 Power supply for agricultural use:** This category includes all electricity connections given to the farmers for conducting various agricultural activities including irrigation.

**10.3 Power supply for commercial use:** This category includes electricity connections given for workshops, industries etc. or for any commercial purposes.

**10.4 Power supply for all uses:** This category includes electricity connection is available for domestic use, agricultural use, and for any commercial purposes.

**11. Land Use Pattern:** The land use area of the villages is given in hectares. The land use pattern in the Village Directory conform to the pattern of classification of land use as recommended by the Ministry of Agriculture, Government of India. The Ministry has recommended the maintenance of records of land use pattern under the 9 categories as indicated in the Village Directory.

**12. System of drainage :** Generally, by drainage system, we mean the network of mains and branches of underground conduits for the conveyance of sewerage to the point of disposal. Sewers that carry only household and industrial wastage are called separate sewers; those that carry storm water from roofs, streets and other surfaces are known as storm water drains, while those carrying both sewage and storm water are called combined sewers. However, in towns, which are not provided with such underground sewerage system, it is mentioned whether it has open drainage system. There may be possibility of the town having both closed as well as open drainage systems.

**13. Type of latrines:** The data on various types of latrines both public and private together are collected. The three types of latrines considered here are, Pit Latrine, Flush/Pour Flush Latrine and Service Latrine. **(i) Pit System:** The latrines are attached to the pit that is dug into the ground for the reception of night soil, are reckoned as pit latrine.

**(ii) Flush/pour flush:** A flush latrine uses a cistern or holding tank for flushing water and has a water seal, which is a U-shaped pipe, below the seat or squatting pan that prevents the passage of flies and odours. A pour flush latrine uses a water seal, but unlike a flush latrine, a pour flush latrine uses water poured by hand for flushing (no cistern is used). **(iii) Service:** Type of latrine from where night soil is removed manually by scavengers. All other types of latrines are covered under "Others" category.

**14. Protected Water Supply- Source and capacity of Storage system:** There are various sources of water supply and its storage system in the town.

**14.1 Service Reservoir:** A service reservoir is a water storage container that holds clean water after it has been treated in a water plant, and before it is piped to the end users. These containers are covered, and are designed to keep the water safe from contamination. Their main purpose is to provide a buffer within the water supply system so that water supplies can be maintained across periods of varying demand.

**14.2 River Infiltration Gallery:** Infiltration Galleries are capable of supplying large quantities of water, and are used where wells are unable to supply water needs, i.e. where an impermeable rock barrier affects well efficiency, or where surface water sources are too shallow for **intake screens**. Infiltration galleries are one or more horizontal screens placed adjacent to (on-shore), or directly underneath (bed-mounted), a surface water source.

**14.3 Bore Well Pumping System:** A bore well is a well of 6" to 12" in diameter drilled into the earth for retrieving water. The depth of a bore well can vary from 50 feet to 3000 feet. Water is pumped out to surface through electricity/generator.

**14.4 Pressure Tank:** Tank that is used to ensure consistent water pressure and for storage of water. Usually located in basement of house but sometimes (in older settings) located in well pit.

**15. Road lighting (Points):** Road lighting means the number of street lights that are maintained in the town.

**16. Home Orphanage:** Orphanage is the name to describe a **residential institution** devoted to the **care** of **orphans** – children whose parents are deceased or otherwise unable to care for them. Parents, and sometimes grandparents, are legally responsible for supporting children, but in the absence of these or other relatives willing to care for the children, they become a **ward of the state**, and orphanages are a way of providing for their care and housing.

**17. Working women's hostel:** These may be recognised or non-recognised by any public authority. The data on number of working women's hostels available in the town are collected with number of seats.

**18. Old Age Home:** There are two types of Old Age Homes in India. One is the "Free" type which cares for the destitute old people who have no one else to care for them. They are given shelter, food, clothing and medical care. The second type is the "Paid" home where care is provided for a fee. Nowadays, such "Retirement" homes have become very popular in India and they are well worth considering.

**19. Stadium:** A stadium is a place, or venue, for (mostly) outdoor **sports**, concerts or other events, consisting of a field or stage partly or completely surrounded by a structure designed to allow spectators to stand or sit and view the event.

**20. Auditorium/Community Hall:** These are the places where meetings, social functions etc. are organised.

#### **(iv) 2011 Census findings – Population, its distribution**

At the Census 2011, there were 9 tahsils and equal numbers of Community Development Blocks (CD Blocks) in Raigarh District. The district has 10 statutory towns. Total number of villages in the district is 1466 which includes 1426 inhabited villages and 40 uninhabited villages. The corresponding figures for Census 2001 were 6 tahsils 9 CD Blocks, 5 towns and 1477 villages. The district has an area of 7086 sq.kms which is 5.2 percent of the total area of State.

The total population of Raigarh district is 14,93,984 with 7,50,278 males and 7,43,706 females.

Rural population is 12,47,682 and Urban population is 2,46,302. The district has registered growth rate of 18.1% in the state during the decade 2001-2011. The district occupies 7<sup>th</sup> place in the State according to the population. The average household size is 4.1 persons. The density of the district is 211 persons per sq. km. In 2001, the density of the district was 179 persons per sq.km.

The percentage of urban population of the district is increased by 3.1 percentage point during the decade 2001-2011. The percentage of urban population of the district was 13.39 % as per 2001 Census which increased to 16.49% in 2011 Census.

The Sex ratio of the district is 991. The sex ratio has been decreased during the decade from 994 in 2001 Census to 991 in 2011 Census. At the same time, the child sex ratio (in 0-6 age group) of the district is also declined by 17 points, from 964 in 2001 Census to 947 in 2011 Census.

The literacy rate of the district of Raigarh in Census 2011 is 73.26% (male- 83.49% and female 63.02%). In 2001 literacy rate of the district was 70.16 %. There has been an increase of 3.10 percentage point in the literacy rate. The state literacy rate is 70.3%.

The Scheduled Castes (SC) population constitute 15.06% of the total population of the district. The proportion of SC population in the State in the last Census was 14.20%. The proportion of Scheduled Tribes (ST) population in the district is 33.84% in Census 2011, against 35.38% in Census 2001. There has been a decrease of 1.54 percentage point in the proportion of ST population during the decade 2001-2011.

As regard workers and non-workers 46.20 percent are workers and 53.80% are non-workers. Among the workers 70.25% are main workers and 29.75% are marginal workers.

The work participation rate in the district is 46.20%. The break-up of the category of workers (Main and Marginal) suggest that 30.2% are cultivators 46.9% are agricultural labourers and 21.5% are 'Other Workers'. 1.4% are engaged in 'Household Industry'.

## (v) Brief analysis of the PCA data

### Inset tables 1-35 analysis

Analysis of the PCA data based on Census 2011 is presented here in the form of tables 1 to 36. Various demographic indicators such as density, literacy, sex-ratio and distribution of population in

different economic activities by rural/urban, male/female and age classifications are presented in these tables. These analysis are presented for Tahsils and CD Block levels separately.

**TABLE 1: DECADAL CHANGE IN POPULATION OF TAHSILS BY RESIDENCE, 2001-2011**

Sl. No.	Tahsil	Population						Percentage decadal variation 2001-2011			Percentage urban population	
		2001			2011							
		Total	Rural	Urban	Total	Rural	Urban	Total	Rural	Urban	2001	2011
1	2	3	4	5	6	7	8	9	10	11	12	13
1	Udaipur (Dharamjaigarh)	179748	166150	13598	207030	192676	14354	15.2	16.0	5.6	7.6	6.9
2	Lailunga	113531	113531	0	130613	122405	8208	15.0	7.8	-	0.0	6.3
3	Gharghoda	70075	61972	8103	79425	69970	9455	13.3	12.9	16.7	11.6	11.9
4	Tamnar	78828	78828	0	97975	97975	0	24.3	24.3	-	0.0	0.0
5	Raigarh	239808	123900	115908	307513	144392	163121	28.2	16.5	40.7	48.3	53.0
6	Pusour	124479	124479	0	139799	135055	4744	12.3	8.5	-	0.0	3.4
7	Kharsia	129157	111769	17388	150627	131688	18939	16.6	17.8	8.9	13.5	12.6
8	Sarangarh	192882	178423	14459	229603	214649	14954	19.0	20.3	3.4	7.5	6.5
9	Baramkela	137021	137021	0	151399	138872	12527	10.5	1.4	-	0.0	8.3
District Total:		1265529	1096073	169456	1493984	1247682	246302	18.1	13.8	45.3	13.4	16.5

Table 1 indicates tahsil wise decadal variation of both rural and urban areas of the district. It is seen that the district has registered a percentage decadal variation of 18.1 during the decade 2001-2011. The urban areas of the district has attained a higher decadal variation of 45.3 percent as compared to that of rural area which is at 13.8 percent. At tahsil level, it varies from the lowest of 10.5 percent in Baramkela tahsil to a maximum of 28.2 percent in Raigarh tahsil.

There is an increase in the percentage of urban population to total population, from 13.4 percent in 2001 to 16.5 percent in 2011. Of the 9 tahsils in the district,

2 have registered the same trend (increase) as that of the district whose percentage of urban population has increased from 2001 to 2011. The percentage of urban population increased from 2001 to 2011, 11.6 to 11.9 in Gharghoda tahsil and that from 48.3 to 53 in Raigarh tahsil. The urban population declined in Udaipur (Dharamjaigarh) from 7.6 percent to 6.9 percent, in Kharsia from 13.5 percent to 12.6 percent and Sarangarh from 7.5 percent to 6.5 percent during the decade 2001-2011. There was no urban area in Lailunga, Pusour and Baramkela tahsils in Census 2001. Tamnar was a rural tahsil both in 2001 and 2011.

**TABLE 2: NUMBER AND PERCENTAGE OF INHABITED VILLAGES IN SPECIFIED POPULATION SIZE RANGES WITH THE RELATED POPULATION, 2011 (RURAL)**

Sr.No.	C.D. Block	Total number of inhabited villages	Total rural population			Number and percentage of village	Population less than 200	
			Persons	Males	Females		Males	Females
1	2	3	4	5	6	7	8	9
1	Dharamjaigarh	190	192,676	96,031	96,645	11 ( 6 % )	730	742
2	Lailunga	120	122,405	60,906	61,499	3 ( 2 % )	233	274
3	Gharghoda	80	69,970	34,501	35,469	9 ( 11 % )	572	576
4	Tamnar	116	97,975	49,342	48,633	8 ( 7 % )	419	416
5	Raigarh	138	144,392	73,203	71,189	5 ( 4 % )	347	367
6	Pusaur	147	135,055	67,874	67,181	4 ( 3 % )	321	313
7	Kharsia	136	131,688	65,444	66,244	3 ( 2 % )	185	188
8	Sarangarh	274	214,649	106,744	107,905	42 ( 15 % )	2,616	2,623
9	Sarailendha(Baramkela)	225	138,872	69,772	69,100	25 ( 11 % )	1,426	1,424
	Total	1,426	1,247,682	623,817	623,865	110 ( 8 % )	6,849	6,923

Sr. No.	C.D. Block	Number and percentage of village	Population 200 - 499		Number and percentage of village	Population 500 - 999		Number and percentage of village	Population 1000 - 1999	
			Males	Females		Males	Females		Males	Females
1	2	10	11	12	13	14	15	16	17	18
1	Dharamjaigarh	37 ( 19 % )	6,414	6,383	67 ( 35 % )	24,586	24,812	54 ( 28 % )	36,076	36,528
2	Lailunga	25 ( 21 % )	4,537	4,590	48 ( 40 % )	17,420	17,398	30 ( 25 % )	20,607	20,739
3	Gharghoda	22 ( 28 % )	3,698	3,909	22 ( 28 % )	7,989	8,143	24 ( 30 % )	17,173	17,833
4	Tamnar	34 ( 29 % )	5,865	5,847	38 ( 33 % )	13,259	13,226	31 ( 27 % )	21,294	21,134
5	Raigarh	25 ( 18 % )	4,793	4,751	55 ( 40 % )	20,778	20,549	39 ( 28 % )	27,323	27,426
6	Pusaur	40 ( 27 % )	7,602	7,518	53 ( 36 % )	19,591	19,345	40 ( 27 % )	26,681	26,502
7	Kharsia	27 ( 20 % )	4,975	5,088	54 ( 40 % )	19,066	19,349	40 ( 29 % )	25,965	25,980
8	Sarangarh	73 ( 27 % )	13,690	13,700	96 ( 35 % )	34,788	35,144	45 ( 16 % )	29,814	30,126
9	Sarailendha(Baramkela)	101 ( 45 % )	17,672	17,283	66 ( 29 % )	23,316	23,312	26 ( 12 % )	17,677	17,492
	Total	384 ( 27 % )	69,246	69,069	499 ( 35 % )	180,793	181,278	329 ( 23 % )	222,610	223,760

Sr.No.	C.D. Block	Number and percentage of village	Population 2000 - 4999		Number and percentage of village	Population 5000 - 9999		Number and percentage of village	Population 10000 and above	
			Males	Females		Males	Females		Males	Females
1	2	19	20	21	22	23	24	25	26	27
1	Dharamjaigarh	21 ( 11 % )	28,225	28,180	0 ( 0 % )	0	0	0 ( 0 % )	0	0
2	Lailunga	14 ( 12 % )	18,109	18,498	0 ( 0 % )	0	0	0 ( 0 % )	0	0
3	Gharghoda	2 ( 2 % )	2,111	2,052	1 ( 1 % )	2,958	2,956	0 ( 0 % )	0	0
4	Tamnar	4 ( 3 % )	5,734	5,316	1 ( 1 % )	2,771	2,694	0 ( 0 % )	0	0
5	Raigarh	14 ( 10 % )	19,962	18,096	0 ( 0 % )	0	0	0 ( 0 % )	0	0
6	Pusaur	10 ( 7 % )	13,679	13,503	0 ( 0 % )	0	0	0 ( 0 % )	0	0
7	Kharsia	12 ( 9 % )	15,253	15,639	0 ( 0 % )	0	0	0 ( 0 % )	0	0
8	Sarangarh	17 ( 6 % )	22,459	22,890	1 ( 0 % )	3,377	3,422	0 ( 0 % )	0	0
9	Sarailendha(Baramkela)	7 ( 3 % )	9,681	9,589	0 ( 0 % )	0	0	0 ( 0 % )	0	0
	Total	101 ( 7 % )	135,213	133,763	3 ( 0 % )	9,106	9,072	0 ( 0 % )	0	0

Table 2 gives CD Block wise number and percentage of inhabited villages in specified population size range with the related population in the district. Of the total 1466 villages, 1426 are inhabited villages. Sarangarh CD Block has highest number of inhabited villages i.e. 274, the next in order is Sarailendha(Baramkela) with 225 inhabited villages. The lowest 80 inhabited villages is in Gharghoda.

Sarangarh is the most populous CD Block with 214649 persons while Gharghoda is the lesser populous CD Block with 69970 population.

The maximum number of villages i.e. 499 (35 percent) are those which lie in the population range of 500-999. It is followed by 384 (27 percent) inhabited villages which have population range of 200-499. Another 329 villages (23 percent) are in population size range of 1000-1999. As regards the large size villages, there are 3 villages (1 each village in Gharghoda Tamnar and Sarangarh CD Blocks) which lie in the population size of 5000-9999. There is no village in any of CD Blocks in the district having population range of 10000 and above.

**TABLE 3: NEW TOWNS, DE-NOTIFIED, DECLASSIFIED AND MERGED TOWN IN 2011 CENSUS**

(a)	New					
	(i) Statutory town					
	1	Lailunga	3	Pusaur	5	Baramkela
	2	Kirodimal Nagar	4	Sariya		
	(ii) Census town		Nil			
(b)	Denotified					
	(i) Statutory towns of 2001 census denotified and also did not satisfy the criteria to be treated as census towns.		Nil			
	(ii) Statutory towns of 2001 census denotified but identified as census towns based on demographic and economic criteria.		Nil			
	(iii) Census towns of 2001 census are notified as statutory town in 2011 census.		Nil			
(c)	Declassified		Nil			
(d)	Wholly merged with other town(s).		Nil			

*\*Declassified means the census towns of 2001 census which failed to satisfy the demographic and economic criteria.*

Table 3 gives details of new towns, de-notified, declassified and merged town in the district. During the decade 2001- 2011, 5 statutory towns namely, Lailunga, Koridimal

Nagar, Pusaur Sariya and Baramkela were notified during the decade 2001-2011. No other jurisdictional change in this regard was occurred in the decade.

**TABLE 4: SEX RATIO OF STATE AND DISTRICT, 1901-2011**

Census Year	State			District			Census Year	State			District		
	Total	Rural	Urban	Total	Rural	Urban		Total	Rural	Urban	Total	Rural	Urban
1	2	3	4	5	6	7	1	2	3	4	5	6	7
1901	1,046	1,047	1,016	1013	1014	1003	1961	1,008	1,026	837	1019	1029	911
1911	1,039	1,040	1,013	1014	1014	1029	1971	998	1,011	888	1010	1020	914
1921	1,041	1,042	1,000	1017	1015	1071	1981	996	1,012	908	1007	1021	909
1931	1,043	1,046	957	1020	1021	1013	1991	985	1,000	917	1000	1011	930
1941	1,032	1,034	976	1011	1012	990	2001	989	1,004	932	994	1003	941
1951	1,024	1,028	951	1045	1050	989	2011	991	1001	956	991	1000	948



Table 4 highlights the sex ratio of State and district for total, rural and urban areas separately since 1901 to 2011. It is important to see that the sex ratio of the district was always been more than 1000 in all the Census years since 1901, except in 2001 and 2011. It is more important to see that the sex ratio in rural area was more than 1000 in all the Census years in the district. In the urban area, it was more than 1000 between 1901 to 1931, and below 1000 but above 900 between 1941 to 2011.

**TABLE 5: SEX RATIO BY SUB-DISTRICT, 2011**

Sr. No.	Name of Sub-district	Sex ratio		
		Total	Rural	Urban
1	2	3	4	5
1	Udaipur (Dharamjaigarh)	1004	1006	972
2	Lailunga	1008	1010	988
3	Gharghoda	1019	1028	958
4	Tamnara	986	986	0
5	Raigarh	952	972	934
6	Pusour	990	990	987
7	Kharsia	1003	1012	942
8	Sarangarh	1011	1011	1015
9	Baramkela	990	990	985
	District: Raigarh	991	1000	948

Table 5 gives the tahsil wise sex ratio of total, rural and urban population in Census 2011. The district has registered a sex ratio of 991 in 2011. Whereas, for rural and urban areas it is 1000 and 948 respectively. At the tahsil level, the highest sex ratio of 1019 has been registered in Gharghoda and the lowest of 952 in Raigarh. In case of rural areas, Gharghoda has registered the highest sex ratio of 1028, whereas the lowest sex ratio has been registered in Raigarh, which is at 972. In respect of urban areas, the highest sex ratio is in Sarangarh(1015) and the lowest is in Raigarh (934).

**TABLE 6: SEX RATIO BY CD BLOCKS, 2011**

Sr.No.	Name of CD block	Sex ratio
1	2	3
1	Dharamjaigarh	1006
2	Lailunga	1010
3	Gharghoda	1028
4	Tamnara	986
5	Raigarh	972
6	Pusaur	990
7	Kharsia	1012
8	Sarangarh	1011
9	Sarailendha(Baramkela)	990
	Total	1000

Table 6 gives the CD Block wise sex ratio of rural population of the district. The district (rural) has registered a sex ratio of 1000 in 2011. At the CD Block level, the highest sex ratio of 1028 was recorded in Gharghoda and the lowest of 972 is in Raigarh.

**TABLE 7: SEX RATIO OF RURAL POPULATION BY RANGES, 2011**

Range of sex ratio for villages	Number of inhabited villages	Percentage of villages in each range	Population 2011	Percentage distribution of population
1	2	3	4	5
Less than 700	6	0.42	4913	0.39
700 - 749	5	0.35	1156	0.09
750 - 799	7	0.49	5162	0.41
800 - 849	23	1.61	8266	0.66
850 - 899	49	3.44	30117	2.41
900 - 949	179	12.55	139558	11.19
950 - 999	415	29.10	402811	32.28
1000 - 1099	629	44.11	602297	48.27
1100+	113	7.92	53402	4.28
District: Raigarh	1426	100	1247682	100
Sex ratio District (Rural): 1000				

Table 7 presents the distribution of villages by 9 ranges of sex ratio based on 2011 Census. Of the total 1426 inhabited villages, the maximum number of 629 villages (44.11 percent) have sex ratio ranging from 1000-1099 which comprised of 48.27 percent population. It is followed by 415 villages (29.10 percent) having sex ratio in the range of 950-999. It represents 32.28 percent population. It is significant to note that 742 villages are such which have sex ratio favorable to females, i.e. 1000 or more in the district.

**TABLE 8: SEX RATIO OF TOWNS, 2011**

Sr. No.	Name of town	Urban status of town	Sex ratio
1	2	3	4
1	Dharamjaigarh (NP)	(NP)	972
2	Lailunga (NP)	(NP)	988
3	Gharghoda (NP)	(NP)	958
4	Kiroadimalnagar (NP)	(NP)	749
5	Raigarh (M Corp. + OG)	(M Corp. + OG)	952
6	Pusaur (NP)	(NP)	987
7	Kharsia (M)	(M)	942
8	Sarangarh (NP)	(NP)	1015
9	Sariya (NP)	(NP)	984
10	Baramkela (NP)	(NP)	987
Sex ratio (Urban) district:			948

Table 8 gives the sex ratio of towns. The district urban sex ratio is 948. It is important to note that out of total 10 towns in the district, 1 town namely, Sarangarh(NP) (1015) has the sex ratio more than 1000, and other 8 towns have the sex ratio above the average sex ratio reported for the district. Kharsia(M) is the only town in the district where sex ratio is 942, which is below the average sex ratio of the district.

**TABLE 9: SEX RATIO OF POPULATION IN THE AGE GROUP 0-6 FOR SUB-DISTRICT, 2011**

Sr. No.	Name of Sub-district	Total/ Rural/ Urban	Total population in 0-6 age group			Sex ratio for 0-6 age
1	2	3	4	5	6	7
1	Udaipur (Dharamjaigarh)	Total	30963	15796	15167	960
		Rural	29179	14911	14268	957
		Urban	1784	885	899	1016
2	Lailunga	Total	18314	9170	9144	997
		Rural	17249	8621	8628	1001
		Urban	1065	549	516	940
3	Gharghoda	Total	11300	5786	5514	953
		Rural	10129	5170	4959	959
		Urban	1171	616	555	901
4	Tamnar	Total	13624	6978	6646	952
		Rural	13624	6978	6646	952
		Urban	0	0	0	0
5	Raigarh	Total	40101	20873	19228	921
		Rural	18739	9661	9078	940
		Urban	21362	11212	10150	905
6	Pusour	Total	15826	8287	7539	910
		Rural	15393	8061	7332	910
		Urban	433	226	207	916
7	Kharsia	Total	19822	10104	9718	962
		Rural	17607	8921	8686	974
		Urban	2215	1183	1032	872

Sr. No.	Name of Sub-district	Total/ Rural/ Urban	Total population in 0-6 age group			Sex ratio for 0-6 age
			Persons	Males	Females	
1	2	3	4	5	6	7
8	Sarangarh	Total	28693	14736	13957	947
		Rural	27083	13901	13182	948
		Urban	1610	835	775	928
9	Baramkela	Total	16426	8474	7952	938
		Rural	15080	7747	7333	947
		Urban	1346	727	619	851
	District: Raigarh	Total	195069	100204	94865	947
		Rural	164083	83971	80112	954
		Urban	30986	16233	14753	909

Table 9 present the sex ratio of population in the age group 0-6 years and sex ratio for total, rural and urban areas in respect of each tahsil of the district. The total sex ratio in 0-6 age group reported as 947 in the district. The sex ratio in rural and urban areas were 954 and 909 respectively.

At tahsil level, in rural areas, the highest sex ratio of 1001 has been registered in Lailunga . The lowest of 910 is recorded in Pusour. Similarly, in urban areas, the highest of 1016 sex ratio is recorded in Udaipur (Dharamjaigarh) and the lowest sex ratio of 851 is reported in Baramkela.

**TABLE 10: SEX RATIO OF POPULATION IN THE AGE GROUP 0-6 FOR CD BLOCKS, 2011**

Sr. No.	Name of CD Block	Total population in 0-6 age group			Sex ratio for 0-6 age group
1	2	3	4	5	6
1	Dharamjaigarh	29179	14911	14268	957
2	Lailunga	17249	8621	8628	1001
3	Gharghoda	10129	5170	4959	959
4	Tamnar	13624	6978	6646	952
5	Raigarh	18739	9661	9078	940
6	Pusaur	15393	8061	7332	910
7	Kharsia	17607	8921	8686	974
8	Sarangarh	27083	13901	13182	948
9	Sarailendha(Baramkela)	15080	7747	7333	947
Total		164083	83971	80112	954

Table 10 provides details of CD Block wise sex ratio of rural population in the age group of 0-6 years in the district. The overall CD Block wise sex ratio for 0-6 age group is 954. The sex ratio of CD Blocks varies between 1001 to 910 . It is highest in Lailunga and the lowest in Pusaur.

**TABLE 11: SEX RATIO OF RURAL POPULATION IN THE AGE GROUP 0-6 BY RANGES, 2011**

Range of sex ratio for villages	Number of inhabited villages	Percentage distribution of villages	Population 2011	Percentage distribution of population	Range of sex ratio for villages	Number of inhabited villages	Percentage distribution of villages	Population 2011	Percentage distribution of population
1	2	3	4	5	1	2	3	4	5
Less than 700	147	10.31	7738	4.72	950 - 999	112	7.85	19339	11.79
700 - 749	62	4.35	5246	3.20	1000 - 1099	264	18.51	33372	20.34
750 - 799	96	6.73	10682	6.51	1100+	350	24.54	32327	19.70
800 - 849	98	6.87	11816	7.20	District: Raigarh	1426	100	164083	100
850 - 899	145	10.17	22668	13.81	Sex ratio District (Rural):954				
900 - 949	152	10.66	20895	12.73					

Table 11 shows the distribution of villages in 9 ranges of sex ratio of population in the age group 0-6 years as well as the percentage of villages, total population and percentage distribution of population in 0-6 age group.

The maximum number of villages i.e. 350 (24.54 percent) having 32327 population (19.70

percent) in the district (rural) fall in the sex ratio range of 1100+. It is followed by the sex ratio range of 1000-1099 which comprised of 264 villages (18.51 percent) and 20.34 percent population. Minimum number of villages i.e. 62 (4.35 percent) with 3.20 percent population is in the sex ratio range of 700-749.

**TABLE 12: SEX RATIO OF POPULATION IN THE AGE GROUP 0-6 OF TOWNS, 2011**

Sr. No.	Name of town	Urban status of town	Total population in 0-6 age group			Sex ratio for 0-6 age group
			Persons	Males	Females	
1	2	3	4	5	6	7
1	Dharamjaigarh	(NP)	1784	885	899	1016
2	Lailunga	(NP)	1065	549	516	940
3	Gharghoda	(NP)	1171	616	555	901
4	Kirodimalnagar	(NP)	2558	1364	1194	875
5	Raigarh	(M Corp. + OG)	18804	9848	8956	909
6	Pusaur	(NP)	433	226	207	916
7	Kharsia	(M)	2215	1183	1032	872
8	Sarangarh	(NP)	1610	835	775	928
9	Sariya	(NP)	726	402	324	806
10	Baramkela	(NP)	620	325	295	908
District (Urban): Raigarh			30986	16233	14753	909

Table 12 presents the sex ratio of population in towns in the age group 0-6 years in the district. Dharamjaigarh (NP) has the highest sex ratio i.e. 1016

and Sariya (NP) has the lowest sex ratio of 806 . The sex ratio of the district (urban) total works out to 909 .

**TABLE 13: NUMBER AND PERCENTAGE OF SCHEDULED CASTES AND SCHEDULED TRIBES POPULATION IN SUB-DISTRICTS, 2011**

Sr. No.	Name of Sub-District	Total/ Rural/ Urban	Total population	Total scheduled castes population	Total scheduled tribes population	Percentage of scheduled castes population to total population	Percentage of scheduled tribes population to total population
1	2	3	4	5	6	7	8
1	Udaipur (Dharamjaigarh)	Total	207030	13942	136915	6.73	66.13
		Rural	192676	12774	132215	6.63	68.62
		Urban	14354	1168	4700	8.14	32.74
2	Lailunga	Total	130613	9622	82923	7.37	63.49
		Rural	122405	8792	80381	7.18	65.67
		Urban	8208	830	2542	10.11	30.97
3	Gharghoda	Total	79425	6096	46718	7.68	58.82
		Rural	69970	4845	43900	6.92	62.74
		Urban	9455	1251	2818	13.23	29.8
4	Tamnar	Total	97975	9508	47818	9.7	48.81
		Rural	97975	9508	47818	9.7	48.81
		Urban	0	0	0	0	0
5	Raigarh	Total	307513	48000	56498	15.61	18.37
		Rural	144392	20661	41281	14.31	28.59
		Urban	163121	27339	15217	16.76	9.33
6	Pusour	Total	139799	20075	28775	14.36	20.58
		Rural	135055	19478	28057	14.42	20.77
		Urban	4744	597	718	12.58	15.13
7	Kharsia	Total	150627	19106	44105	12.68	29.28
		Rural	131688	16887	43321	12.82	32.9
		Urban	18939	2219	784	11.72	4.14
8	Sarangarh	Total	229603	73854	31402	32.17	13.68
		Rural	214649	71889	30439	33.49	14.18
		Urban	14954	1965	963	13.14	6.44
9	Baramkela	Total	151399	24739	30455	16.34	20.12
		Rural	138872	23225	28182	16.72	20.29
		Urban	12527	1514	2273	12.09	18.14
	Raigarh	Total	1493984	224942	505609	15.06	33.84
		Rural	1247682	188059	475594	15.07	38.12
		Urban	246302	36883	30015	14.97	12.19

Table 13 depicts the distribution of Scheduled Castes and Scheduled Tribes population as well as the percentage to total population at tahsil level in rural and urban areas of the district. Of the total 1493984 population in the district 15.06 percent belonged to Scheduled Castes and 33.84 percent belonged to Scheduled Tribes. The Scheduled Castes population constitutes 15.07 percent in the rural population and 14.97 percent in urban population of the district. The highest percentage of Scheduled Castes population

is recorded in Sarangarh tahsil (32.17 percent) while, the lowest is in Udaipur (Dharamjaigarh) tahsil (6.73 percent)

As mentioned above, the percentage of Scheduled Tribes population in the district is 33.84. It constitutes 38.12 percent in rural areas and 12.19 percent in urban areas of the district. Maximum concentration of Scheduled Tribes population is in Udaipur (Dharamjaigarh) tahsil (66.13 percent) and the lowest is recorded in Sarangarh tahsil (13.68 percent).

**TABLE 14: NUMBER AND PERCENTAGE OF SCHEDULED CASTES AND SCHEDULED TRIBES (RURAL)  
POPULATION IN CDBLOCKS, 2011**

Sr. No.	Name of CD Block	Total population	Total scheduled castes population	Total scheduled tribes population	Percentage of scheduled castes population to total population	Percentage of scheduled tribes population to total population
1	2	3	4	5	6	7
1	Dharamjaigarh	192676	12774	132215	6.63	68.62
2	Lailunga	122405	8792	80381	7.18	65.67
3	Gharghoda	69970	4845	43900	6.92	62.74
4	Tamnar	97975	9508	47818	9.7	48.81
5	Raigarh	144392	20661	41281	14.31	28.59
6	Pusaur	135055	19478	28057	14.42	20.77
7	Kharsia	131688	16887	43321	12.82	32.9
8	Sarangarh	214649	71889	30439	33.49	14.18
9	Sarailendha(Baramkela)	138872	23225	28182	16.72	20.29
	Total	1247682	188059	475594	15.07	38.12

Table 14 shows distribution of Scheduled Castes and Scheduled Tribes population in each CD Block of the district. 15.07 percent of total rural population belonged to Scheduled Castes and 38.12 percent belonged to Scheduled Tribes. The Scheduled Castes population is highest (33.49

percent) in Sarangarh CD Block whereas, it is lowest (6.63 percent) in Dharamjaigarh CD Block. The Scheduled Tribes population is highest ( 68.62 percent) in Dharamjaigarh CD Block and it is lowest (14.18 percent) in Sarangarh CD Block.

**TABLE 15: PROPORTION OF SCHEDULED CASTES POPULATION TO TOTAL POPULATION IN VILLAGES, 2011**

Percentage range of scheduled castes population to total population	Number of villages	Percent- age	Scheduled castes population	Percent- age	Percentage range of scheduled castes population to total population	Number of villages	Percent- age	Scheduled castes population	Percent- age
1	2	3	4	5	1	2	3	4	5
NIL	134	9.40	0	0.00	31 - 40	64	4.49	22844	12.15
Less than 5	313	21.95	8866	4.71	41 - 50	31	2.17	13431	7.14
5 - 10	339	23.77	24485	13.02	51 - 75	33	2.31	17209	9.15
11 - 20	326	22.86	44584	23.71	76 and above	36	2.52	26198	13.93
21 - 30	150	10.52	30442	16.19	District: Raigarh	1426	100.00	188059	100.00

Table 15 depicts the number of villages according to the proportion of Scheduled Castes population in different population ranges at district level. 134 villages, out of total 1426 inhabited villages in the district do not have Scheduled Castes population. The percentage of Scheduled Castes population is less than 5 percent in 313 villages (21.95 percent). In 339

villages it varies from 5-10 percent while the next range of 11-20 percent accounts for 326 villages. The range of 21-30 and 31-40 percent comprised of 150 and 64 villages respectively. There are 31 villages in the range of 41-50, 33 village in the range of 51-75 and 36 villages in the range of 76 and above population.

**TABLE 16: PROPORTION OF SCHEDULED TRIBES POPULATION TO TOTAL  
POPULATION IN VILLAGES, 2011**

Percentage range of scheduled tribes population to total	Number of villages	Percent age	Scheduled tribes population	Percent age	Percentage range of scheduled tribes population to total	Number of villages	Percent age	Scheduled tribes population	Percent age
1	2	3	4	5	1	2	3	4	5
NIL	88	6.17	0	0.00	31 - 40	141	9.89	41065	8.63
Less than 5	109	7.64	2324	0.49	41 - 50	114	7.99	44891	9.44
5 - 10	100	7.01	7968	1.68	51 - 75	295	20.69	174206	36.63
11 - 20	178	12.48	27993	5.89	76 and above	232	16.27	137453	28.90
21 - 30	169	11.85	39694	8.35	District: Raigarh	1426	100.00	475594	100.00

Table 16 reflects the number of villages according to the proportion of Scheduled Tribes population in different population range. In the district, 6.17 percent of the inhabited villages( or 88 villages) are such where no Scheduled Tribes population is reported whereas, 7.64 percent inhabited villages (or 109 villages) comprised of

less than 5 percent Scheduled Tribes population. In majority of inhabited villages (i.e. 295), which accounts for 20.69 percent are in the percent range of 51 - 75. It comprised of 36.63 percent of ST population. In 100 villages, it varies between 5-10 percent while the next range of 11-20 percent accounts for 178 villages.

**TABLE 17: NUMBER AND PERCENTAGE OF SCHEDULED CASTES AND SCHEDULED TRIBES POPULATION IN TOWNS, 2011**

Sr.No.	Name of town	Total Population	Total scheduled castes population	Total scheduled tribes population	Percentage of scheduled castes population to total population	Percentage of scheduled tribes population to total population
1	2	3	4	5	6	7
1	Dharamjaigarh (NP)	14354	1168	4700	8.14	32.74
2	Lailunga (NP)	8208	830	2542	10.11	30.97
3	Gharghoda (NP)	9455	1251	2818	13.23	29.8
4	Kirodimalnagar (NP)	13102	1727	1726	13.18	13.17
5	Raigarh (M Corp. + OG)	150019	25612	13491	17.07	8.99
6	Pusaur (NP)	4744	597	718	12.58	15.13
7	Kharsia (M)	18939	2219	784	11.72	4.14
8	Sarangarh (NP)	14954	1965	963	13.14	6.44
9	Sariya (NP)	6927	549	1326	7.93	19.14
10	Baramkela (NP)	5600	965	947	17.23	16.91
	District (Urban) : Raigarh	246302	36883	30015	14.97	12.19

Table 17 shows number and percentage of Scheduled Castes and Scheduled Tribes population in towns of the district. Out of 10 towns, the highest proportion (17.23 percent) of Scheduled Castes is in

Baramkela (NP) and the lowest proportion (7.93 percent) in Sariya (NP). For Scheduled Tribes, the highest proportion (32.74) is in Dharamjaigarh (NP) and the lowest (4.14 percent) is in Kharsia (M).

**TABLE 18: SEX RATIO AMONG SCHEDULED CASTES AND SCHEDULED TRIBES(RURAL) IN CD BLOCKS, 2011**

Sr. No.	Name of C.D.block	Scheduled castes sex ratio	Scheduled tribes sex ratio
1	2	3	4
1	Dharamjaigarh	1004	1020
2	Lailunga	1029	1012
3	Gharghoda	1023	1031
4	Tamnar	982	1024
5	Raigarh	1005	1012
6	Pusaur	1009	1006
7	Kharsia	1009	1031
8	Sarangarh	1013	1028
9	Sarailendha(Baramkela)	999	1016
	Total	1008	1020

Table 18 indicates sex ratio among Scheduled Castes and Scheduled Tribes in each CD Blocks of the district. The Scheduled Castes sex ratio is 1008 for the district (rural). Among the CD Blocks, the highest sex ratio 1029 is in Lailunga followed by 1023 in Gharghoda. The lowest 982 is in Tamnar CD Block.

Sex ratio of Scheduled Tribes population in the district (rural) is 1020. Among the CD Blocks, the highest sex ratio 1031 is in Gharghoda followed by 1031 in Kharsia. The lowest 1006 is in Pusaur for Scheduled Tribes.

**TABLE 19: SEX RATIO AMONG SCHEDULED CASTES AND SCHEDULED TRIBES IN TOWNS, 2011**

Sr. No.	Name of town	Scheduled castes sex ratio	Scheduled tribes sex ratio
1	2	3	4
1	Dharamjaigarh (NP)	953	1015
2	Lailunga (NP)	953	1080
3	Gharghoda (NP)	976	1057
4	Kirodimalnagar (NP)	814	862
5	Raigarh (M Corp. + OG)	1001	980
6	Pusaur (NP)	997	1075
7	Kharsia (M)	1062	975
8	Sarangarh (NP)	1073	1040
9	Sariya (NP)	1064	1003
10	Baramkela (NP)	1032	1032
	District (Urban): Raigarh	997	1000

Table 19 shows the sex ratio among Schedule Castes and Scheduled Tribes in towns for Census 2011. For the district (urban) sex ratio is higher (1000) among Scheduled Tribes as compared to Scheduled Castes (997).

Among 10 towns, sex ratio of the Scheduled Castes is highest in Sarangarh (NP), which is at 1073, followed by 1064 in Sariya (NP). The lowest is in Kirodimalnagar (NP), that is 814. The highest sex ratio among Scheduled Tribes population has been registered in Lailunga (NP) (1080) and it is followed in Pusaur (NP) ( 1075). The lowest sex ratio 862 has been reported in Kirodimalnagar (NP).

**TABLE 20: NUMBER OF LITERATES AND ILLITERATES, LITERACY RATE BY SEX IN SUB-DISTRICTS, 2011**

Sr. No.	Name of Sub-district	Total/ Rural/ Urban	Number of literates and illiterates						Literacy rate			Gap in male-female literacy rate
			Number of literates			Number of illiterates						
			Persons	Males	Females	Persons	Males	Females	Persons	Males	Females	
1	2	3	4	5	6	7	8	9	10	11	12	13
1	Udaipur (Dharamjaigarh)	Total	109918	64843	45075	97112	38467	58645	62.43	74.09	50.9	23.19
		Rural	99900	59192	40708	92776	36839	55937	61.1	72.97	49.42	23.55
		Urban	10018	5651	4367	4336	1628	2708	79.7	88.38	70.71	17.67
2	Lailunga	Total	71577	41375	30202	59036	23660	35376	63.74	74.06	53.52	20.54
		Rural	65950	38320	27630	56455	22586	33869	62.72	73.29	52.26	21.03
		Urban	5627	3055	2572	2581	1074	1507	78.78	85.34	72.19	13.15
3	Gharghoda	Total	45411	26229	19182	34014	13101	20913	66.66	78.19	55.47	22.72
		Rural	38749	22452	16297	31221	12049	19172	64.75	76.55	53.42	23.13
		Urban	6662	3777	2885	2793	1052	1741	80.42	89.65	70.87	18.78
4	Tamnar	Total	62471	35826	26645	35504	13516	21988	74.06	84.57	63.46	21.11
		Rural	62471	35826	26645	35504	13516	21988	74.06	84.57	63.46	21.11
		Urban	0	0	0	0	0	0	0	0	0	0
5	Raigarh	Total	219770	123116	96654	87743	34444	53299	82.18	90.07	73.94	16.13
		Rural	96913	55135	41778	47479	18068	29411	77.13	86.77	67.26	19.51
		Urban	122857	67981	54876	40264	16376	23888	86.67	92.94	79.98	12.96

Sr. No.	Name of Sub-district	Total/ Rural/ Urban	Number of literates and illiterates						Literacy rate			Gap in male-female literacy rate
			Number of literates			Number of illiterates						
			Persons	Males	Females	Persons	Males	Females	Persons	Males	Females	
1	2	3	4	5	6	7	8	9	10	11	12	13
6	Pusour	Total	98535	54976	43559	41264	15285	25979	79.48	88.71	70.26	18.45
		Rural	94941	53024	41917	40114	14850	25264	79.34	88.65	70.04	18.61
		Urban	3594	1952	1642	1150	435	715	83.37	90.33	76.37	13.96
7	Kharsia	Total	100684	57434	43250	49943	17760	32183	76.97	88.24	65.81	22.43
		Rural	86438	49566	36872	45250	15878	29372	75.77	87.69	64.06	23.63
		Urban	14246	7868	6378	4693	1882	2811	85.18	91.84	78.19	13.65
8	Sarangarh	Total	142063	81949	60114	87540	32215	55325	70.71	82.42	59.24	23.18
		Rural	130703	75810	54893	83946	30934	53012	69.68	81.65	57.95	23.7
		Urban	11360	6139	5221	3594	1281	2313	85.13	93.23	77.25	15.98
9	Baramkela	Total	101210	57008	44202	50189	19074	31115	74.99	84.32	65.62	18.7
		Rural	92086	52006	40080	46786	17766	29020	74.39	83.85	64.89	18.96
		Urban	9124	5002	4122	3403	1308	2095	81.6	89.59	73.63	15.96
	District: Raigarh	Total	951639	542756	408883	542345	207522	334823	73.26	83.49	63.02	20.47
		Rural	768151	441331	326820	479531	182486	297045	70.89	81.75	60.1	21.65
		Urban	183488	101425	82063	62814	25036	37778	85.22	92.01	78.09	13.92

Table 20 indicates tahsil wise and district level literacy rates besides the number of literates and illiterates for total, rural and urban areas. It also shows the percentage of male and female literates along with gap in male-female literacy rate. The literacy rates are worked out by excluding population of 0-6 year.

The district has registered the literacy rate of 73.26 percent in 2011. This proportion in rural areas is 70.89 percent and 85.22 percent in urban areas. In the district, the literacy rate of males, 83.49 percent

is much higher than that of females which is 63.02 percent. The gap in male-female literacy rate has been 20.47 percent point and it is 21.65 percent and 13.92 percent for rural and urban respectively. The literacy rate of 81.75 percent and 92.01 percent have been recorded by males in the rural and urban areas respectively. Similarly, females have recorded literacy rates of 60.1 percent and 78.09 percent in rural and urban areas of the district respectively. At tahsil level, the literacy rate varies from 82.18 percent in Raigarh to 62.43 percent in Udaipur (Dharamjaigarh).

**TABLE 21: NUMBER OF LITERATES AND ILLITERATES, LITERACY RATE BY SEX IN CD BLOCKS (RURAL), 2011**

Sr. No.	Name of CD Block	Number of literates and illiterates						Literacy rate			Gap in male-female literacy rate
		Number of literates			Number of illiterates			Persons	Males	Females	
		Persons	Males	Females	Persons	Males	Females				
1	2	3	4	5	6	7	8	9	10	11	12
1	Dharamjaigarh	99900	59192	40708	92776	36839	55937	61.1	72.97	49.42	23.55
2	Lailunga	65950	38320	27630	56455	22586	33869	62.72	73.29	52.26	21.03
3	Gharghoda	38749	22452	16297	31221	12049	19172	64.75	76.55	53.42	23.13
4	Tamnara	62471	35826	26645	35504	13516	21988	74.06	84.57	63.46	21.11
5	Raigarh	96913	55135	41778	47479	18068	29411	77.13	86.77	67.26	19.51
6	Pusaur	94941	53024	41917	40114	14850	25264	79.34	88.65	70.04	18.61
7	Kharsia	86438	49566	36872	45250	15878	29372	75.77	87.69	64.06	23.63
8	Sarangarh	130703	75810	54893	83946	30934	53012	69.68	81.65	57.95	23.7
9	Sarailendha(Baramkela)	92086	52006	40080	46786	17766	29020	74.39	83.85	64.89	18.96
	Total	768151	441331	326820	479531	182486	297045	70.89	81.75	60.1	21.65



Table 21 reveals number of literates, illiterates and literacy rates in rural areas at CD Blocks level in the district. 70.89 percent of the total rural population excluding the age group of 0-6 years are literates in the district. The corresponding percentage of male and female literates comes to 81.75 percent and 60.1 percent respectively. The gap in male-female literacy

rate has been 21.65 percent point. At CD Block level, Pusaur has the highest rural literacy rate of 79.34 percent while the lowest literacy rate of 61.1 percent is recorded for Dharamjaigarh. The highest gap in male-female literacy rate has been Sarangarh, i.e. 23.7 percent point whereas, the lowest of 18.61 percent point is in Pusaur.

**TABLE 22: DISTRIBUTION OF VILLAGES BY LITERACY RATE RANGE, 2011**

Range of literacy rate for villages	Number of inhabited villages	Percentage distribution of villages	Population	Percentage distribution of population
1	2	3	4	5
0	0	0.00	0	0.00
1 - 10	0	0.00	0	0.00
11 - 20	2	0.14	780	0.06
21 - 30	5	0.35	3492	0.28
31 - 40	16	1.12	7605	0.61
41 - 50	35	2.45	20275	1.63
51 - 60	164	11.50	146257	11.72
61 - 70	396	27.77	361094	28.94
71 - 80	621	43.55	546870	43.83
81 - 90	174	12.20	152143	12.19
91 - 99	13	0.91	9166	0.73
100	0	0.00	0	0.00
District: Raigarh	1426	100.00	1247682	100.00
Literacy rate for District:	70.89			

Table 22 gives the distribution of villages by literacy range in the district. It is seen that there is no village in the district in the literacy range of 100 percent. There are 13 villages in the literacy range of 91-99. The highest number of villages (i.e. 621 ) fall in the literacy range of

71-80. This accounts for 43.55 percent of total villages and 43.83 percent of the district population. Next in this order is 396 villages fall in the literacy rate of 61-70 , with accounts for 27.77 percent of total villages and 28.94 percent of the district population.

**TABLE 23: NUMBER OF LITERATES AND ILLITERATES, LITERACY RATE BY SEX IN TOWNS, 2011**

Sr. No.	Name of town	Number of literates and illiterates						Literacy rate			Gap in male-female literacy
		Number of literates			Number of illiterates						
		Persons	Males	Females	Persons	Males	Females	Persons	Males	Females	
1	2	3	4	5	6	7	8	9	10	11	12
1	Dharamjaigarh (NP)	10018	5651	4367	4336	1628	2708	79.7	88.38	70.71	17.67
2	Lailunga (NP)	5627	3055	2572	2581	1074	1507	78.78	85.34	72.19	13.15
3	Gharghoda (NP)	6662	3777	2885	2793	1052	1741	80.42	89.65	70.87	18.78
4	Kirodimalnagar (NP)	9009	5662	3347	4093	1830	2263	85.44	92.4	75.79	16.61
5	Raigarh (M Corp. + OG)	113848	62319	51529	36171	14546	21625	86.76	92.99	80.27	12.72
6	Pusaur (NP)	3594	1952	1642	1150	435	715	83.37	90.33	76.37	13.96
7	Kharsia (M)	14246	7868	6378	4693	1882	2811	85.18	91.84	78.19	13.65
8	Sarangarh (NP)	11360	6139	5221	3594	1281	2313	85.13	93.23	77.25	15.98
9	Sariya (NP)	5152	2802	2350	1775	689	1086	83.08	90.71	75.51	15.2
10	Baramkela (NP)	3972	2200	1772	1628	619	1009	79.76	88.21	71.28	16.93
	District (Urban): Raigarh	183488	101425	82063	62814	25036	37778	85.22	92.01	78.09	13.92

Table 23 present the number and percentage of literates and illiterates by sex in towns of the district. It is seen that the highest literacy rate of 86.76 percent is recorded in Raigarh (M Corp. + OG) whereas, the lowest literacy rate is recorded in Lailunga (NP) which is 78.78 percent. Sex wise highest percentage of male literacy rate of 93.23 percent is observed in Sarangarh (NP) and the lowest of 85.34 percent is in Lailunga (NP).

Likewise, the highest percentage of female literacy rate of 80.27 is in Raigarh (M Corp. + OG) and the lowest 70.71 percent is in Dharamjaigarh (NP). The gap in male-female literacy rate is maximum in Gharghoda (NP)(18.78 percent) and the lowest is in Raigarh (M Corp. + OG)(12.72 percent). The total literacy rate of the district (urban) comes to 85.22 percent. It is 92.01 percent for males and 78.09 percent for females.

**TABLE 24: NUMBER OF SCHEDULED CASTES LITERATES AND ILLITERATES, LITERACY RATE BY SEX IN CDBLOCKS, 2011**

Sr. No.	Name of CD Block	Number of literates and illiterates						Literacy rate			Gap in male-female literacy rate
		Number of literates			Number of illiterates						
		Persons	Males	Females	Persons	Males	Females	Persons	Males	Females	
1	2	3	4	5	6	7	8	9	10	11	12
1	Dharamjaigarh	6649	3892	2757	6125	2483	3642	61.45	72.57	50.51	22.06
2	Lailunga	4646	2701	1945	4146	1633	2513	61.81	73.1	50.9	22.2
3	Gharghoda	2720	1572	1148	2125	823	1302	65.34	76.16	54.69	21.47
4	Tamnar	5649	3304	2345	3859	1493	2366	69.39	80.37	58.19	22.18
5	Raigarh	12692	7199	5493	7969	3108	4861	71.53	81.74	61.47	20.27
6	Pusaur	12450	7090	5360	7028	2606	4422	73.45	84.32	62.75	21.57
7	Kharsia	10678	6144	4534	6209	2260	3949	73.41	85.19	61.82	23.37
8	Sarangarh	43400	25054	18346	28489	10664	17825	70.03	81.89	58.47	23.42
9	Sarailendha(Baramkela)	13689	7910	5779	9536	3706	5830	67.55	78.24	56.91	21.33
	Total	112573	64866	47707	75486	28776	46710	69.44	80.71	58.36	22.35

Table 24 presents the CD Block wise number and percentage of Scheduled Castes, literates and illiterates by sex. It is seen that the literacy rate of Scheduled Castes population in the district is 69.44 percent. 80.71 in case of males and 58.36 in case of females. Among the males, the highest literacy rate of 85.19 percent has been registered in Kharsia

whereas, the lowest of 72.57 percent is in Dharamjaigarh. Similarly, among the females, the highest literacy rate of 62.75 percent is in Pusaur whereas the lowest of 50.51 percent is in Dharamjaigarh. The highest gap in male-female literacy rate of 23.42 percent registered in Sarangarh whereas, the lowest of 20.27 percent is in Raigarh.

**TABLE 25: DISTRIBUTION OF VILLAGES BY LITERACY RATE RANGE FOR SCHEDULED CASTES  
POPULATION (RURAL), 2011**

Range of literacy rate for villages	Number of inhabited villages having Scheduled castes	Percentage distribution of villages	Scheduled castes population	Percentage distribution of population
1	2	3	4	5
0	7	0.54	29	0.02
1 - 10	2	0.15	25	0.01
11 - 20	0	0.00	0	0.00
21 - 30	11	0.85	182	0.10
31 - 40	29	2.24	647	0.34
41 - 50	80	6.19	4760	2.53
51 - 60	164	12.69	15757	8.38
61 - 70	423	32.74	76429	40.64
71 - 80	395	30.57	76372	40.61
81 - 90	141	10.91	12556	6.68
91 - 99	20	1.55	1174	0.62
100	20	1.55	128	0.07
Total	1292	100.00	188059	100.00
District Scheduled castes Literacy rate:		69.44		

Table 25 presents the distribution of villages by range of literacy rate for Scheduled Castes population. It may be noted that the literacy rates are worked out after excluding population in the age group 0-6 from the total Scheduled Castes population. The overall literacy rate of Scheduled Castes population for the district (rural) is worked out as 69.44 percent. The highest

number of villages i.e. 423 villages fall in the literacy range of 61-70 percent. There are 20 villages where cent-percent literacy rate among Scheduled Castes population is reported. In another 20 villages, the range of literacy rate is between 91-99. On the other hand, there are 7 such villages where the literacy rate of Scheduled Castes population is in the range of 0 percent.

**TABLE 26: NUMBER OF SCHEDULED CASTES LITERATES AND ILLITERATES, LITERACY RATE BY SEX IN TOWNS, 2011**

Sr. No	Name of Town	Number of literates and illiterates						Literacy rate			Gap in male-female literacy
		Number of literates			Number of illiterates						
		Persons	Males	Females	Persons	Males	Females	Persons	Males	Females	
1	2	3	4	5	6	7	8	9	10	11	12
1	Dharamjaigarh (NP)	692	400	292	476	198	278	69.76	79.52	59.71	19.81
2	Lailunga (NP)	464	262	202	366	163	203	67.44	76.16	58.72	17.44
3	Gharghoda (NP)	768	454	314	483	179	304	72.38	84.39	60.04	24.35
4	Kirodimalnagar (NP)	1178	713	465	549	239	310	84.14	92.6	73.81	18.79
5	Raigarh (M Corp. + OG)	16399	9236	7163	9213	3561	5652	75.01	84.87	65.24	19.63
6	Pusaur (NP)	415	230	185	182	69	113	77.86	86.47	69.29	17.18
7	Kharsia (M)	1403	775	628	816	301	515	73.49	84.7	63.18	21.52
8	Sarangarh (NP)	1299	712	587	666	236	430	75.22	85.68	65.51	20.17
9	Sariya (NP)	342	186	156	207	80	127	72.3	82.3	63.16	19.14
10	Baramkela (NP)	578	321	257	387	154	233	68.81	78.68	59.49	19.19
	District: Raigarh	23538	13289	10249	13345	5180	8165	74.76	84.73	64.86	19.87

Table 26 reveals the number and percentage of Scheduled Castes literates and illiterates by sex in the towns of the district. The total literacy rate of district (urban) is 74.76 percent. It is 84.73 percent for males and 64.86 percent for females. The highest literacy

rate of 84.14 percent is in Kirodimalnagar (NP) and the lowest of 67.44 percent is in Lailunga (NP). The gap in male-female literacy rate is maximum 24.35 percent in Gharghoda (NP) and the minimum 17.18 percent is in Pusaur (NP).

**TABLE 27: NUMBER AND PERCENTAGE OF SCHEDULED TRIBES LITERATES AND ILLITERATES BY SEX IN CD BLOCKS, 2011**

Sr. No.	Name of CD Block	Number of literates and illiterates						Literacy rate			Gap in male-female literacy rate
		Number of literates			Number of illiterates						
		Persons	Males	Females	Persons	Males	Females	Persons	Males	Females	
1	2	3	4	5	6	7	8	9	10	11	12
1	Dharamjaigarh	64270	38387	25883	67945	27063	40882	57.62	69.86	45.74	24.12
2	Lailunga	41495	24330	17165	38886	15627	23259	60.35	71.28	49.58	21.7
3	Gharghoda	22116	13083	9033	21784	8530	13254	59.29	71.78	47.36	24.42
4	Tamnar	27472	16089	11383	20346	7532	12814	66.91	79.44	54.71	24.73
5	Raigarh	24582	14246	10336	16699	6272	10427	69.01	80.54	57.64	22.9
6	Pusaur	17552	10045	7507	10505	3942	6563	71.11	81.99	60.38	21.61
7	Kharsia	26521	15519	11002	16800	5811	10989	71.22	85.01	57.95	27.06
8	Sarangarh	17190	10036	7154	13249	4975	8274	64.39	76.58	52.64	23.94
9	Sarailendha(Baramkela)	16797	9657	7140	11385	4321	7064	67.56	78.29	56.99	21.3
	Total	257995	151392	106603	217599	84073	133526	63.27	75.25	51.61	23.64

Table 27 presents the number and percentage of Scheduled Tribes, literates and illiterates by sex in CD Blocks. The literacy rate of Scheduled Tribes population of the district (rural) comes to 63.27 percent. It is 75.25 percent for males and 51.61 percent for females. Kharsia has been the highest

literacy rate of 71.22 percent and Dharamjaigarh has the lowest literacy rate of 57.62 percent. The gap in male-female literacy rate varies from 27.06 percent in Kharsia to 21.3 percent in Sarailendha(Baramkela). It is 23.64 percent for the district (rural).

**TABLE 28: DISTRIBUTION OF VILLAGES BY LITERACY RATE RANGE FOR SCHEDULED TRIBES POPULATION (RURAL), 2011**

Range of literacy rate for villages	Number of inhabited villages having Scheduled tribes	Percentage distribution of villages	Scheduled tribes population	Percentage distribution of population
1	2	3	4	5
0	4	0.30	6	0.00
1 - 10	0	0.00	0	0.00
11 - 20	5	0.37	2651	0.56
21 - 30	4	0.30	1153	0.24
31 - 40	21	1.57	7488	1.57
41 - 50	75	5.61	30951	6.51
51 - 60	250	18.68	123662	26.00
61 - 70	524	39.16	205489	43.21
71 - 80	336	25.11	89699	18.86
81 - 90	82	6.13	12401	2.61
91 - 99	8	0.60	2001	0.42
100	29	2.17	93	0.02
District: Raigarh	1338	100.00	475594	100.00
Literacy rate for District:	63.27			

Table 28 shows the distribution of villages by literacy rate range for Scheduled Tribes population of the district (rural). The literacy rate of Scheduled Tribes population for the district (rural) is 63.27 percent. The highest number of villages i.e. 524 fall in literacy range of 61-70 percent constituting 39.16

percent of villages having Scheduled Tribes population and 43.21 percent of total Scheduled Tribes population. There are 29 villages in the literacy range of 100 percent and 8 villages in the range of 91-99 percent. There are 4 villages in the literacy range of 0 percent.

**TABLE 29: NUMBER AND PERCENTAGE OF SCHEDULED TRIBE LITERATES AND ILLITERATES BY SEX IN TOWNS, 2011**

Sr. No.	Name of town	Number of Literates and Illiterates						Literacy rate			Gap in male-female literacy rate
		Number of literates			Number of illiterates			Persons	Males	Females	
		Persons	Males	Females	Persons	Males	Females				
1	2	3	4	5	6	7	8	9	10	11	12
1	Dharamjaigarh (NP)	3074	1743	1331	1626	590	1036	74.56	84.57	64.55	20.02
2	Lailunga (NP)	1471	770	701	1071	452	619	66.83	73.26	60.96	12.3
3	Gharghoda (NP)	1810	1017	793	1008	353	655	72.78	85.1	61.38	23.72
4	Kirodimalnagar (NP)	936	598	338	790	329	461	68.77	80.7	54.52	26.18
5	Raigarh (M Corp. + OG)	9744	5356	4388	3747	1457	2290	82.38	90.24	74.46	15.78
6	Pusaur (NP)	426	239	187	292	107	185	66.56	77.1	56.67	20.43
7	Kharsia (M)	493	272	221	291	125	166	72.39	79.07	65.58	13.49
8	Sarangarh (NP)	642	361	281	321	111	210	76.61	87.62	65.96	21.66
9	Sariya (NP)	818	458	360	508	204	304	69.03	78.97	59.5	19.47
10	Baramkela (NP)	598	345	253	349	121	228	71.11	82.14	60.1	22.04
	District (Urban): Raigarh	20012	11159	8853	10003	3849	6154	76.43	85.52	67.39	18.13

Table 29 shows the number and percentage of Scheduled Tribes, literates and illiterates by sex in towns of the district. The literacy rate of Scheduled Tribes for the district (urban) works out to 76.43 percent. It is 85.52 percent for males and 67.39 percent for females. The highest literacy rate of 82.38 percent

has been registered in Raigarh (M Corp. + OG) and the lowest of 66.56 percent is in Pusaur (NP). Among the Scheduled Tribes population the gap in male-female literacy rate of the district (urban) is 18.13. This gap is highest in Kirodimalnagar (NP) (26.18 percent) and the lowest is in Lailunga (NP) (12.3 percent)

**TABLE 30: NUMBER AND PERCENTAGE OF MAIN WORKERS, MARGINAL WORKERS, AND NON-WORKERS BY SEX IN SUB-DISTRICTS, 2011**

Sr. No.	Name of Sub-district	Persons / Males/ Females	Total population	Main workers		Marginal workers		Total workers (main and marginal morkers)		Non workers	
				Number	Percen-tage	Number	Percen-tage	Number	Percen-tage	Number	Percen-tage
1	2	3	4	5	6	7	8	9	10	11	12
1	Udaipur	Persons	207030	72256	34.90	39089	18.88	111345	53.78	95685	46.22
	(Dharamjaigarh)	Males	103310	48597	47.04	12431	12.03	61028	59.07	42282	40.93
		Females	103720	23659	22.81	26658	25.70	50317	48.51	53403	51.49
2	Lailunga	Persons	130613	47783	36.58	24322	18.62	72105	55.21	58508	44.79
		Males	65035	34122	52.47	5129	7.89	39251	60.35	25784	39.65
		Females	65578	13661	20.83	19193	29.27	32854	50.10	32724	49.90

Sr. No.	Name of Sub-district	Persons / Males/ Females	Total population	Main workers		Marginal workers		Total workers (main and marginal workers)		Non workers	
				Number	Percentage	Number	Percentage	Number	Percentage	Number	Percentage
1	2	3	4	5	6	7	8	9	10	11	12
3	Gharghoda	Persons	79425	23049	29.02	17896	22.53	40945	51.55	38480	48.45
		Males	39330	16396	41.69	6849	17.41	23245	59.10	16085	40.90
		Females	40095	6653	16.59	11047	27.55	17700	44.15	22395	55.85
4	Tamnar	Persons	97975	31889	32.55	13105	13.38	44994	45.92	52981	54.08
		Males	49342	24268	49.18	4810	9.75	29078	58.93	20264	41.07
		Females	48633	7621	15.67	8295	17.06	15916	32.73	32717	67.27
5	Raigarh	Persons	307513	93264	30.33	16597	5.40	109861	35.73	197652	64.27
		Males	157560	76805	48.75	9283	5.89	86088	54.64	71472	45.36
		Females	149953	16459	10.98	7314	4.88	23773	15.85	126180	84.15
6	Pusour	Persons	139799	44803	32.05	18485	13.22	63288	45.27	76511	54.73
		Males	70261	33635	47.87	6691	9.52	40326	57.39	29935	42.61
		Females	69538	11168	16.06	11794	16.96	22962	33.02	46576	66.98
7	Kharsia	Persons	150627	42305	28.09	19664	13.05	61969	41.14	88658	58.86
		Males	75194	31377	41.73	9582	12.74	40959	54.47	34235	45.53
		Females	75433	10928	14.49	10082	13.37	21010	27.85	54423	72.15
8	Sarangarh	Persons	229603	75147	32.73	36804	16.03	111951	48.76	117652	51.24
		Males	114164	50791	44.49	13528	11.85	64319	56.34	49845	43.66
		Females	115439	24356	21.10	23276	20.16	47632	41.26	67807	58.74
9	Baramkela	Persons	151399	54379	35.92	19330	12.77	73709	48.69	77690	51.31
		Males	76082	38041	50.00	6876	9.04	44917	59.04	31165	40.96
		Females	75317	16338	21.69	12454	16.54	28792	38.23	46525	61.77
	District: Raigarh	Persons	1493984	484875	32.46	205292	13.74	690167	46.20	803817	53.80
		Males	750278	354032	47.19	75179	10.02	429211	57.21	321067	42.79
		Females	743706	130843	17.59	130113	17.50	260956	35.09	482750	64.91

Table 30 gives the number and percentage of main workers, marginal workers and non-workers by sex at tahsil/sub-district level in the district as per 2011 Census. In the district, 46.2 percent of total population comprises of total workers (main + marginal) and the rest 53.8 percent as non-workers. The total workers comprised

of 32.46 percent of main workers and 13.74 percent of marginal workers. Among the main workers, male participation rate in the district is 47.19 percent and female participation rate is 17.59 percent. Male and female marginal workers account for 10.02 percent and 17.5 percent respectively.

**TABLE 31: NUMBER AND PERCENTAGE OF MAIN WORKERS, MARGINAL WORKERS AND NON-WORKERS BY SEX IN CD BLOCKS, 2011**

Sr. No.	Name of CD Block	Persons / Males/ Females	Total population	Main workers		Marginal workers		Total workers (main and marginal morkers)		Non workers	
				Number	Peren- tage	Number	Peren- tage	Number	Peren- tage	Number	Peren- tage
1	2	3	4	5	6	7	8	9	10	11	12
1	Dharamjaigarh	Persons	192676	67807	35.19	38091	19.77	105898	54.96	86778	45.04
		Males	96031	45167	47.03	11988	12.48	57155	59.52	38876	40.48
		Females	96645	22640	23.43	26103	27.01	48743	50.44	47902	49.56
2	Lailunga	Persons	122405	45455	37.13	23621	19.30	69076	56.43	53329	43.57
		Males	60906	32168	52.82	4894	8.04	37062	60.85	23844	39.15
		Females	61499	13287	21.61	18727	30.45	32014	52.06	29485	47.94
3	Gharghoda	Persons	69970	20238	28.92	17027	24.33	37265	53.26	32705	46.74
		Males	34501	14170	41.07	6373	18.47	20543	59.54	13958	40.46
		Females	35469	6068	17.11	10654	30.04	16722	47.15	18747	52.85
4	Tamnar	Persons	97975	31889	32.55	13105	13.38	44994	45.92	52981	54.08
		Males	49342	24268	49.18	4810	9.75	29078	58.93	20264	41.07
		Females	48633	7621	15.67	8295	17.06	15916	32.73	32717	67.27
5	Raigarh	Persons	144392	42652	29.54	12821	8.88	55473	38.42	88919	61.58
		Males	73203	34140	46.64	6683	9.13	40823	55.77	32380	44.23
		Females	71189	8512	11.96	6138	8.62	14650	20.58	56539	79.42
6	Pusaur	Persons	135055	43299	32.06	18044	13.36	61343	45.42	73712	54.58
		Males	67874	32486	47.86	6510	9.59	38996	57.45	28878	42.55
		Females	67181	10813	16.10	11534	17.17	22347	33.26	44834	66.74
7	Kharsia	Persons	131688	36373	27.62	18997	14.43	55370	42.05	76318	57.95
		Males	65444	26354	40.27	9183	14.03	35537	54.30	29907	45.70
		Females	66244	10019	15.12	9814	14.81	19833	29.94	46411	70.06
8	Sarangarh	Persons	214649	70631	32.91	36225	16.88	106856	49.78	107793	50.22
		Males	106744	47157	44.18	13175	12.34	60332	56.52	46412	43.48
		Females	107905	23474	21.75	23050	21.36	46524	43.12	61381	56.88
9	Sarailendha(Baramkela)	Persons	138872	50250	36.18	18417	13.26	68667	49.45	70205	50.55
		Males	69772	34812	49.89	6528	9.36	41340	59.25	28432	40.75
		Females	69100	15438	22.34	11889	17.21	27327	39.55	41773	60.45
Total		Persons	1247682	408594	32.75	196348	15.74	604942	48.49	642740	51.51
		Males	623817	290722	46.60	70144	11.24	360866	57.85	262951	42.15
		Females	623865	117872	18.89	126204	20.23	244076	39.12	379789	60.88

Table 31 gives the number and percentage of main workers, marginal workers and non-workers by sex at CD Block level in the district as per 2011 Census. The percentage of total workers works out to 48.49 percent of total population in the district. The total workers comprised of 32.75 percent of main workers and 15.74

percent of marginal workers and the remaining 51.51 percent are non-workers.

Among the main workers, male participation rate is 46.6 percent and 18.89 percent of females. Male and female marginal workers account for 11.24 percent and 20.23 percent respectively.

**TABLE 32: NUMBER AND PERCENTAGE OF MAIN WORKERS, MARGINAL WORKERS, AND NON-WORKERS BY SEX IN TOWNS, 2011**

Sr. No.	Name of town	Persons/ Males/ Females	Total population	Main workers		Marginal workers		Total workers (main and		Non workers	
				Number	Percentage	Number	Percentage	Number	Percentage	Number	Percentage
1	2	3	4	5	6	7	8	9	10	11	12
1	Dharamjaigarh (NP)	Persons	14354	4449	30.99	998	6.95	5447	37.95	8907	62.05
		Males	7279	3430	47.12	443	6.09	3873	53.21	3406	46.79
		Females	7075	1019	14.40	555	7.84	1574	22.25	5501	77.75
2	Lailunga (NP)	Persons	8208	2328	28.36	701	8.54	3029	36.90	5179	63.10
		Males	4129	1954	47.32	235	5.69	2189	53.02	1940	46.98
		Females	4079	374	9.17	466	11.42	840	20.59	3239	79.41
3	Gharghoda (NP)	Persons	9455	2811	29.73	869	9.19	3680	38.92	5775	61.08
		Males	4829	2226	46.10	476	9.86	2702	55.95	2127	44.05
		Females	4626	585	12.65	393	8.50	978	21.14	3648	78.86
4	Kirodimalnagar (NP)	Persons	13102	4668	35.63	204	1.56	4872	37.19	8230	62.81
		Males	7492	4326	57.74	149	1.99	4475	59.73	3017	40.27
		Females	5610	342	6.10	55	0.98	397	7.08	5213	92.92
5	Raigarh (M Corp. + OG)	Persons	150019	45944	30.63	3572	2.38	49516	33.01	100503	66.99
		Males	76865	38339	49.88	2451	3.19	40790	53.07	36075	46.93
		Females	73154	7605	10.40	1121	1.53	8726	11.93	64428	88.07
6	Pusaur (NP)	Persons	4744	1504	31.70	441	9.30	1945	41.00	2799	59.00
		Males	2387	1149	48.14	181	7.58	1330	55.72	1057	44.28
		Females	2357	355	15.06	260	11.03	615	26.09	1742	73.91
7	Kharsia (M)	Persons	18939	5932	31.32	667	3.52	6599	34.84	12340	65.16
		Males	9750	5023	51.52	399	4.09	5422	55.61	4328	44.39
		Females	9189	909	9.89	268	2.92	1177	12.81	8012	87.19
8	Sarangarh (NP)	Persons	14954	4516	30.20	579	3.87	5095	34.07	9859	65.93
		Males	7420	3634	48.98	353	4.76	3987	53.73	3433	46.27
		Females	7534	882	11.71	226	3.00	1108	14.71	6426	85.29
9	Sariya (NP)	Persons	6927	2295	33.13	568	8.20	2863	41.33	4064	58.67
		Males	3491	1855	53.14	216	6.19	2071	59.32	1420	40.68
		Females	3436	440	12.81	352	10.24	792	23.05	2644	76.95
10	Baramkela (NP)	Persons	5600	1834	32.75	345	6.16	2179	38.91	3421	61.09
		Males	2819	1374	48.74	132	4.68	1506	53.42	1313	46.58
		Females	2781	460	16.54	213	7.66	673	24.20	2108	75.80
	District(Urban): Raigarh	Persons	246302	76281	30.97	8944	3.63	85225	34.60	161077	65.40
		Males	126461	63310	50.06	5035	3.98	68345	54.04	58116	45.96
		Females	119841	12971	10.82	3909	3.26	16880	14.09	102961	85.91

Table 32 presents number and percentage of main workers, marginal workers and non-workers by sex in towns in the district as per 2011 Census. It is seen that total workers constitute 34.6 percent of the total population of district (urban) and the percentage of non-workers is

65.4 percent. Among the total workers, male workers constitute 54.04 percent whereas, female workers are only 14.09 percent. At the town level, the percentage of total workers varies from 41.33 percent in Sariya (NP) to 33.01 percent in Raigarh (M Corp. + OG).



**TABLE 33: DISTRIBUTION OF WORKERS BY SEX IN FOUR CATEGORIES OF ECONOMIC ACTIVITY IN SUB-DISTRICT, 2011**

Sr. No.	Name of Sub-District	Persons/ Males/ Females	Total population	Total workers (main + marginal workers)	Category of workers							
					Cultivators		Agricultural labourers		Household industry workers		Other workers	
					Number	Percentage	Number	Percentage	Number	Percentage	Number	Percentage
1	2	3	4	5	6	7	8	9	10	11	12	13
1	Udaipur (Dharamjaigarh)	Persons	207030	111345	46106	41.41	51630	46.37	1532	1.38	12077	10.85
		Males	103310	61028	28390	46.52	23243	38.09	884	1.45	8511	13.95
		Females	103720	50317	17716	35.21	28387	56.42	648	1.29	3566	7.09
2	Lailunga	Persons	130613	72105	31694	43.96	34156	47.37	1033	1.43	5222	7.24
		Males	65035	39251	19445	49.54	15604	39.75	611	1.56	3591	9.15
		Females	65578	32854	12249	37.28	18552	56.47	422	1.28	1631	4.96
3	Gharghoda	Persons	79425	40945	11459	27.99	23121	56.47	614	1.50	5751	14.05
		Males	39330	23245	7841	33.73	10654	45.83	365	1.57	4385	18.86
		Females	40095	17700	3618	20.44	12467	70.44	249	1.41	1366	7.72
4	Tamnar	Persons	97975	44994	14249	31.67	18445	40.99	751	1.67	11549	25.67
		Males	49342	29078	9763	33.58	9401	32.33	414	1.42	9500	32.67
		Females	48633	15916	4486	28.19	9044	56.82	337	2.12	2049	12.87
5	Raigarh	Persons	307513	109861	13254	12.06	25150	22.89	2029	1.85	69428	63.20
		Males	157560	86088	10825	12.57	15634	18.16	1335	1.55	58294	67.71
		Females	149953	23773	2429	10.22	9516	40.03	694	2.92	11134	46.83
6	Pusour	Persons	139799	63288	17303	27.34	36777	58.11	965	1.52	8243	13.02
		Males	70261	40326	12390	30.72	21231	52.65	537	1.33	6168	15.30
		Females	69538	22962	4913	21.40	15546	67.70	428	1.86	2075	9.04
7	Kharsia	Persons	150627	61969	15571	25.13	30294	48.89	914	1.47	15190	24.51
		Males	75194	40959	11070	27.03	17070	41.68	572	1.40	12247	29.90
		Females	75433	21010	4501	21.42	13224	62.94	342	1.63	2943	14.01
8	Sarangarh	Persons	229603	111951	36187	32.32	61657	55.07	1420	1.27	12687	11.33
		Males	114164	64319	23271	36.18	30650	47.65	823	1.28	9575	14.89
		Females	115439	47632	12916	27.12	31007	65.10	597	1.25	3112	6.53
9	Baramkela	Persons	151399	73709	22490	30.51	42558	57.74	701	0.95	7960	10.80
		Males	76082	44917	15487	34.48	22948	51.09	404	0.90	6078	13.53
		Females	75317	28792	7003	24.32	19610	68.11	297	1.03	1882	6.54
	District: Raigarh	Persons	1493984	690167	208313	30.18	323788	46.91	9959	1.44	148107	21.46
		Males	750278	429211	138482	32.26	166435	38.78	5945	1.39	118349	27.57
		Females	743706	260956	69831	26.76	157353	60.30	4014	1.54	29758	11.40

Table 33 presents the distribution of workers by sex in four categories of economic activity in sub-districts of the district as per 2011 Census. It can be seen that the economy of the district is primarily agricultural as supported by the fact that cultivators

constitute 30.18 percent of total workers (main + marginal) and 46.91 percent engaged as agricultural labourers. 1.44 percent are engaged in household industries whereas, 21.46 percent are 'Other workers'.

**TABLE 34: DISTRIBUTION OF WORKERS BY SEX IN FOUR CATEGORIES OF ECONOMIC ACTIVITY IN CDBLOCKS, 2011**

Sr. No.	Name of CD Block	Persons / Males/ Females	Total population	Total workers (main + marginal workers)	Category of Workers							
					Cultivators		Agricultural labourers		Household industry		Other workers	
					Number	Percentage	Number	Percentage	Number	Percentage	Number	Percentage
1	2	3	4	5	6	7	8	9	10	11	12	13
1	Dharamjaigarh	Persons	192676	105898	44993	42.49	50234	47.44	1485	1.40	9186	8.67
		Males	96031	57155	27608	48.30	22484	39.34	862	1.51	6201	10.85
		Females	96645	48743	17385	35.67	27750	56.93	623	1.28	2985	6.12
2	Lailunga	Persons	122405	69076	31333	45.36	32971	47.73	1012	1.47	3760	5.44
		Males	60906	37062	19178	51.75	14898	40.20	597	1.61	2389	6.45
		Females	61499	32014	12155	37.97	18073	56.45	415	1.30	1371	4.28
3	Gharghoda	Persons	69970	37265	11041	29.63	22492	60.36	467	1.25	3265	8.76
		Males	34501	20543	7561	36.81	10311	50.19	266	1.29	2405	11.71
		Females	35469	16722	3480	20.81	12181	72.84	201	1.20	860	5.14
4	Tamnar	Persons	97975	44994	14249	31.67	18445	40.99	751	1.67	11549	25.67
		Males	49342	29078	9763	33.58	9401	32.33	414	1.42	9500	32.67
		Females	48633	15916	4486	28.19	9044	56.82	337	2.12	2049	12.87
5	Raigarh	Persons	144392	55473	12952	23.35	24370	43.93	1156	2.08	16995	30.64
		Males	73203	40823	10568	25.89	15091	36.97	665	1.63	14499	35.52
		Females	71189	14650	2384	16.27	9279	63.34	491	3.35	2496	17.04
6	Pusaur	Persons	135055	61343	17056	27.80	35839	58.42	849	1.38	7599	12.39
		Males	67874	38996	12175	31.22	20623	52.88	434	1.11	5764	14.78
		Females	67181	22347	4881	21.84	15216	68.09	415	1.86	1835	8.21
7	Kharsia	Persons	131688	55370	15416	27.84	30023	54.22	744	1.34	9187	16.59
		Males	65444	35537	10938	30.78	16875	47.49	442	1.24	7282	20.49
		Females	66244	19833	4478	22.58	13148	66.29	302	1.52	1905	9.61
8	Sarangarh	Persons	214649	106856	35963	33.66	61363	57.43	936	0.88	8594	8.04
		Males	106744	60332	23073	38.24	30525	50.60	533	0.88	6201	10.28
		Females	107905	46524	12890	27.71	30838	66.28	403	0.87	2393	5.14
9	Sarailendha(Baramkela)	Persons	138872	68667	21794	31.74	40396	58.83	604	0.88	5873	8.55
		Males	69772	41340	14953	36.17	21710	52.52	341	0.82	4336	10.49
		Females	69100	27327	6841	25.03	18686	68.38	263	0.96	1537	5.62
Total		Persons	1247682	604942	204797	33.85	316133	52.26	8004	1.32	76008	12.56
		Males	623817	360866	135817	37.64	161918	44.87	4554	1.26	58577	16.23
		Females	623865	244076	68980	28.26	154215	63.18	3450	1.41	17431	7.14

Table 34 percents CD Block wise distribution of workers by sex in four categories of economic activity. In the rural areas of the district, total workers (main + marginal) constitutes 48.49 percent of total population. Among these, cultivators constitute 33.85 percent, agricultural labourers 52.26 percent, household industry 1.32 percent and 'Other workers' constitute 12.56 percent. The proportion of cultivators is highest 45.36

percent in Lailunga and the lowest is 23.35 percent in Raigarh. The proportion of agricultural labourers is highest 60.36 percent in Gharghoda and the lowest 40.99 percent is in Tamnar. It is also seen that the proportion of male workers is more than female workers in the category of cultivators whereas, female exceed the male counterpart in the category of agricultural labourers.

**TABLE 35: DISTRIBUTION OF WORKERS BY SEX IN FOUR CATEGORIES OF ECONOMIC ACTIVITY IN TOWNS, 2011**

Sr. No.	Name of town	Persons / Males/ Females	Total population	Total workers (main + marginal workers)	Category of Workers							
					Cultivators		Agricultural labourers		Household industry		Other workers	
					Number	Percentage	Number	Percentage	Number	Percentage	Number	Percentage
1	2	3	4	5	6	7	8	9	10	11	12	13
1	Dharamjaigarh (NP)	Persons	14354	5447	1113	20.43	1396	25.63	47	0.86	2891	53.08
		Males	7279	3873	782	20.19	759	19.60	22	0.57	2310	59.64
		Females	7075	1574	331	21.03	637	40.47	25	1.59	581	36.91
2	Lailunga (NP)	Persons	8208	3029	361	11.92	1185	39.12	21	0.69	1462	48.27
		Males	4129	2189	267	12.20	706	32.25	14	0.64	1202	54.91
		Females	4079	840	94	11.19	479	57.02	7	0.83	260	30.95
3	Gharghoda (NP)	Persons	9455	3680	418	11.36	629	17.09	147	3.99	2486	67.55
		Males	4829	2702	280	10.36	343	12.69	99	3.66	1980	73.28
		Females	4626	978	138	14.11	286	29.24	48	4.91	506	51.74
4	Kirodimalnagar (NP)	Persons	13102	4872	10	0.21	38	0.78	22	0.45	4802	98.56
		Males	7492	4475	10	0.22	30	0.67	20	0.45	4415	98.66
		Females	5610	397	0	0.00	8	2.02	2	0.50	387	97.48
5	Raigarh (M Corp. + OG)	Persons	150019	49516	292	0.59	742	1.50	851	1.72	47631	96.19
		Males	76865	40790	247	0.61	513	1.26	650	1.59	39380	96.54
		Females	73154	8726	45	0.52	229	2.62	201	2.30	8251	94.56
6	Pusaur (NP)	Persons	4744	1945	247	12.70	938	48.23	116	5.96	644	33.11
		Males	2387	1330	215	16.17	608	45.71	103	7.74	404	30.38
		Females	2357	615	32	5.20	330	53.66	13	2.11	240	39.02
7	Kharsia (M)	Persons	18939	6599	155	2.35	271	4.11	170	2.58	6003	90.97
		Males	9750	5422	132	2.43	195	3.60	130	2.40	4965	91.57
		Females	9189	1177	23	1.95	76	6.46	40	3.40	1038	88.19
8	Sarangarh (NP)	Persons	14954	5095	224	4.40	294	5.77	484	9.50	4093	80.33
		Males	7420	3987	198	4.97	125	3.14	290	7.27	3374	84.63
		Females	7534	1108	26	2.35	169	15.25	194	17.51	719	64.89
9	Sariya (NP)	Persons	6927	2863	471	16.45	1016	35.49	80	2.79	1296	45.27
		Males	3491	2071	349	16.85	598	28.87	51	2.46	1073	51.81
		Females	3436	792	122	15.40	418	52.78	29	3.66	223	28.16
10	Baramkela (NP)	Persons	5600	2179	225	10.33	1146	52.59	17	0.78	791	36.30
		Males	2819	1506	185	12.28	640	42.50	12	0.80	669	44.42
		Females	2781	673	40	5.94	506	75.19	5	0.74	122	18.13
District (Urban): Raigarh		Persons	246302	85225	3516	4.13	7655	8.98	1955	2.29	72099	84.60
		Males	126461	68345	2665	3.90	4517	6.61	1391	2.04	59772	87.46
		Females	119841	16880	851	5.04	3138	18.59	564	3.34	12327	73.03

Table 35 presents the distribution of workers by sex in four categories of economic activity for towns of the district. It is seen that out of 34.60 percent of total workers, cultivators constitute 4.13 percent, agricultural labourers 8.98 percent, household industry 2.29 percent and the highest proportion is covered by 'Other workers' which is 84.6 percent. It is also found that proportion of male workers under 'Other workers' is more than female proportion whereas proportion of

female workers under cultivators, agricultural labourers and household industry is more than the proportion of males. Town wise analysis shows that the proportion of cultivators is highest in Dharamjaigarh (NP) (20.43 percent) and agricultural labourers is highest in Baramkela (NP) (52.59 percent), whereas household industry workers is highest in Sarangarh (NP) (9.5 percent) and 'Other workers' is in Kirodimalnagar (NP) (98.56 percent).

## (vi) Brief analysis of Village and Town Directory data based on inset table 36-45

Analysis based on Village Directory and Town Directory data pertaining to Census 2011 is presented in the form of Inset tables 36 to 45.

Alongwith the Census data, Non-Census data such as village amenity and town amenity data was collected during the Census 2011. Based on these data table 36 to 45 were generated. These

tables give detailed information at district/ tahsil / CD Block levels on various aspects like number of villages, proportion of population served by different amenities, availability of amenities by distance, proportion of slum population in towns etc. A short analytical note is also given below of each table:

**TABLE 36: DISTRIBUTION OF VILLAGES ACCORDING TO AVAILABILITY OF DIFFERENT AMENITIES, 2011**

Sr. No.	Name of CD Block	Number of inhabited village	Type of amenity available									
			Education*	Medical ^	Drinking water	Post office #	Telephone **	Transport communications \$	Banks @	Agricultural credit societies	Approach by pucca road	Power supply
1	2	3	4	5	6	7	8	9	10	11	12	13
1	Dharamjaigarh	190	186 ( 97.89)	76 ( 40)	189 ( 99.47)	38 ( 20)	98 ( 51.58)	79 ( 41.58)	4 ( 2.11)	7 ( 3.68)	114 ( 60)	187 ( 98.42)
2	Lailunga	120	120 ( 100)	50 ( 41.67)	120 ( 100)	28 ( 23.33)	61 ( 50.83)	111 ( 92.5)	2 ( 1.67)	8 ( 6.67)	96 ( 80)	119 ( 99.17)
3	Gharghoda	80	79 ( 98.75)	24 ( 30)	80 ( 100)	17 ( 21.25)	75 ( 93.75)	45 ( 56.25)	0 ( 0)	5 ( 6.25)	59 ( 73.75)	80 ( 100)
4	Tamnar	116	112 ( 96.55)	54 ( 46.55)	116 ( 100)	11 ( 9.48)	96 ( 82.76)	60 ( 51.72)	2 ( 1.72)	17 ( 14.66)	73 ( 62.93)	114 ( 98.28)
5	Raigarh	138	137 ( 99.28)	68 ( 49.28)	138 ( 100)	26 ( 18.84)	118 ( 85.51)	85 ( 61.59)	7 ( 5.07)	12 ( 8.7)	115 ( 83.33)	138 ( 100)
6	Pusaur	147	147 ( 100)	72 ( 48.98)	147 ( 100)	29 ( 19.73)	114 ( 77.55)	78 ( 53.06)	2 ( 1.36)	11 ( 7.48)	121 ( 82.31)	147 ( 100)
7	Kharsia	136	136 ( 100)	62 ( 45.59)	136 ( 100)	48 ( 35.29)	105 ( 77.21)	70 ( 51.47)	4 ( 2.94)	10 ( 7.35)	126 ( 92.65)	136 ( 100)
8	Sarangarh	274	265 ( 96.72)	85 ( 31.02)	274 ( 100)	49 ( 17.88)	203 ( 74.09)	95 ( 34.67)	8 ( 2.92)	17 ( 6.2)	160 ( 58.39)	273 ( 99.64)
9	Sarailendha(Baramkela)	225	218 ( 96.89)	74 ( 32.89)	225 ( 100)	26 ( 11.56)	131 ( 58.22)	92 ( 40.89)	5 ( 2.22)	9 ( 4)	100 ( 44.44)	225 ( 100)
	Total	1426	1400 ( 98.18)	565 ( 39.62)	1425 ( 99.93)	272 ( 19.07)	1001 ( 70.2)	715 ( 50.14)	34 ( 2.38)	96 ( 6.73)	964 ( 67.6)	1419 ( 99.51)

Note:-

\* Education includes all education facilities.

^ Medical includes all medical facilities.

# Post office includes post office, telegraph office and Post and telegraph office.

\$ Transport communication includes bus service, rail facility and navigable waterways.

@ Bank includes Commercial Bank and Cooperative Bank.

\*\* Telephone includes Telephone, PCO and Mobile.

Table 36 deals with CD Block wise distribution of villages according to the availability of different amenities like education, medical, drinking water, post office, telephone, transport/communications, agricultural credit societies, approach by pucca road and power supply within the village. Out 1426 inhabited

villages in the district, 1400 or 98.18 percent villages have been provided with educational facility of one type or other. 565 villages, constituting 39.62 percent have medical facilities. Drinking water facility is available in 1425 villages (99.93 percent). Only 272 villages constituting 19.07 percent of total villages have

the facility of Post offices within the village. 1001 or 70.2 percent villages have telephone facility, 715 or 50.14 percent villages have transport facility, 34 or 2.38 percent villages have bank facility and 96 or 6.73 percent villages have agricultural credit societies. There are 964 or 67.6 percent villages linked with the pucca road. Of the total 1426 villages, 1419 or 99.51 percent of them are provided with the power supply.

At the CD Block level, educational facility is available in all villages of 3 CD Blocks namely, Lailunga, Pusaur and Kharsia. The medical facility is available in a total 565 villages spread over in 9 CD Blocks. At CD Block level, medical facility is available in less than 50 percent of there total villages.

Drinking water facility is available in all villages of 8 CD Blocks. In Dharamjaigarh CD Block also 189

villages, out of 190 total villages have drinking water facility.

Out of 9 CD Blocks in the district, 92.65 percent of the villages in Kharsia are approached by pucca road. It is followed by 83.33 percent villages in Raigarh, 82.31 percent villages in Pusaur and 80 percent villages in Lailunga. Less than 50 percent villages in Sarailendha (Baramkela) are approached by pucca road.

Power supply is available in all villages of 5 CD Blocks namely, Gharghora, Raigarh, Pusaur, Kharsia and Sarailendha(Baramkela). It is followed by 99.17 villages in Lailunga and 99.64 percent villages in Sarailendha (Baramkela). More than 98 percent villages are of the remaining 2 CD Blocks –Dharamjaigarh and Tamnar have also access to Power supply.

**TABLE 37: NUMBER AND PERCENTAGE OF RURAL POPULATION SERVED BY DIFFERENT AMENITIES, 2011**

Sr. No.	Name of CD Block	Total population of inhabited villages	Type of amenity available									
			Educa- tion*	Medical ^	Drinking water	Post office #	Teleph one **	Trans- port commu- nications \$	Banks <sup>@</sup>	Agricul- tural credit societies	Approa- ch by pucca road	Power supply
1	2	3	4	5	6	7	8	9	10	11	12	13
1	Dharamjaigarh	192676	191280 ( 99.28)	108137 ( 56.12)	192406 ( 99.86)	66429 ( 34.48)	119643 ( 62.1)	110828 ( 57.52)	11507 ( 5.97)	16621 ( 8.63)	145253 ( 75.39)	192039 ( 99.67)
2	Lailunga	122405	122405 ( 100)	67326 ( 55)	122405 ( 100)	49581 ( 40.51)	60081 ( 49.08)	113074 ( 92.38)	4448 ( 3.63)	16775 ( 13.7)	111187 ( 90.84)	121998 ( 99.67)
3	Gharghoda	69970	69894 ( 99.89)	34807 ( 49.75)	69970 ( 100)	28628 ( 40.91)	67810 ( 96.91)	49555 ( 70.82)	0 ( 0)	9076 ( 12.97)	62282 ( 89.01)	69970 ( 100)
4	Tamnar	97975	97795 ( 99.82)	58349 ( 59.55)	97975 ( 100)	18860 ( 19.25)	85041 ( 86.8)	64932 ( 66.27)	6860 ( 7)	20801 ( 21.23)	73608 ( 75.13)	96625 ( 98.62)
5	Raigarh	144392	144376 ( 99.99)	96138 ( 66.58)	144392 ( 100)	45093 ( 31.23)	132412 ( 91.7)	101222 ( 70.1)	12712 ( 8.8)	18858 ( 13.06)	131963 ( 91.39)	144392 ( 100)
6	Pusaur	135055	135055 ( 100)	85001 ( 62.94)	135055 ( 100)	51399 ( 38.06)	112386 ( 83.21)	77198 ( 57.16)	1623 ( 1.2)	20286 ( 15.02)	121180 ( 89.73)	135055 ( 100)
7	Kharsia	131688	131688 ( 100)	76288 ( 57.93)	131688 ( 100)	66522 ( 50.51)	108750 ( 82.58)	84167 ( 63.91)	8199 ( 6.23)	14697 ( 11.16)	124643 ( 94.65)	131688 ( 100)
8	Sarangarh	214649	214029 ( 99.71)	102103 ( 47.57)	214649 ( 100)	78408 ( 36.53)	173194 ( 80.69)	104416 ( 48.64)	19355 ( 9.02)	25907 ( 12.07)	166903 ( 77.76)	214484 ( 99.92)
9	Sarailendha(Baramkela)	138872	138404 ( 99.66)	71476 ( 51.47)	138872 ( 100)	38237 ( 27.53)	97621 ( 70.3)	82521 ( 59.42)	8109 ( 5.84)	17720 ( 12.76)	88438 ( 63.68)	138872 ( 100)
	Total	1247682	1244926 ( 99.78)	699625 ( 56.07)	1247412 ( 99.98)	443157 ( 35.52)	956938 ( 76.7)	787913 ( 63.15)	72813 ( 5.84)	160741 ( 12.88)	1025457 ( 82.19)	1245123 ( 99.79)

Note:-

\* Education includes all education facilities.

^ Medical includes all medical facilities.

# Post office includes post office, telegraph office and Post and telegraph office.

\$ Transport communication includes bus service, rail facility and navigable waterways.

@ Bank includes Commercial Bank and Cooperative Bank.

\*\* Telephone includes Telephone,PCO and Mobile.

Table 37 depicts the number and percentage of rural population served by different kind of amenities. Out of total rural population of 1247682 persons in the district, 1244926 or 99.78 percent have educational facility of one or the other type. 699625 or 56.07 percent has medical facilities while 1247412 or 99.98 percent population have got drinking water facility. Post office facility are available to 443157 or 35.52 percent population. Telephone facility is available to 956938 or

76.7 percent. Transport/ communications facility available to 787913 or 63.15 percent. Bank facility available to 72813 or 5.84 percent. 160741 or 12.88 percent have been provided with the facility of agricultural credit societies. 1025457 or 82.19 percent population have approach by pucca road. Power supply is available to 1245123 or 99.79 percent of rural population in the district. Similar pattern of availability of basic facility is visible to the rural population in CD Blocks.

**TABLE 38: DISTRIBUTION OF VILLAGES NOT HAVING CERTAIN AMENITIES, ARRANGED BY DISTANCE RANGES FROM THE PLACES WHERE THESE ARE AVAILABLE, 2011**

Village not having the amenity of	Distance range of place from the villages where the amenity is available			
	Less than 5 kilometres	5-10 kilometres	10+ kilometres	Total (Col. 2-4)
1	2	3	4	5
1. Education:-				
(a) Primary school	23	4	0	27
(b) Middle school	532	65	5	602
(c) Degree college	166	283	973	1422
2. Medical:-				
(a) Hospital	1409	0	0	1409
(b) PHC	264	509	603	1376
3. Post office-	514	332	308	1154
4. Telephone	95	152	178	425
5. Bus service	801	0	0	801
6. Bank:-				
(a) Commercial Bank	164	463	778	1405
(b) Cooprative bank	145	402	859	1406
7. Agricultural credit societies	329	513	488	1330

**Degree college** includes Art, Engineering and Medicine

**Hospital** includes Allopathic & Alternative Medicine

**Post office** includes post office, telegraph office and post & telegraph office

**Telephone** includes Telephone, PCO and mobiles

**Bus** includes private and public

Table 38 percent distribution of villages not having certain amenities within the village at district level. Such villages have been presented according to various distance ranges in this table. 27 villages do not have primary school and out of these villages, children of 23 villages have to travel less than 5 kms. for schooling. Out of 1426 inhabited villages, 602 villages are deprived of middle school and 1422 villages of degree college. Of these, 532 villages avail the facility of middle school at the distance of less than 5 kms., 65 villages at the distance 5-10 kms. and the remaining 5 villages at the distance of 10+ kms. In respect of degree college, 166 villages avail this facility at the distance of less than 5 kms., 283 villages between 5 to 10 kms. and the rest 973 villages at the distance of 10+ kms.

There are 1376 villages which are deprived of PHC facilities. Of these, 264 villages have the facility of PHC available within 5 kms., 509 villages at the distance of 5-10 kms. and the remaining 603 villages have to travel the distance of more than 10 kms. to avail this facility.

Regarding Post Office, 1154 villages do not have this facility in the village itself. Of these, 514 village have this facility at the distance of less than 5 kms., another 332 villages avail it at the distance of 5-10 kms. In the remaining 308 villages habitants have to travel the distance of 10+ kms.

As regards Telephone, there are 425 villages in the district which are without telephone facility. Of

these, 95 villages avail this facility at the distance of less than 5 kms., 152 villages at the distance of 5-10 kms. and the remaining 178 villages have to travel the distance of 10+ kms.

The State Government (Public) bus transport service does not exist in Chhattisgarh State. Private buses ply in most of the villages within the district

Of the total 1426 inhabited villages, as many as in 1405 villages have no Commercial bank and 1406 villages have no Co-operative bank. In other words, both commercial bank and co-operative bank facility are not available to the inhabitants of most of villages.

1405 villages which are deprived of Commercial Banks, 164 villages avail this facility at the distance of less than 5 kms., 463 villages between 5-10 kms. and the remaining 778 villages at the distance of 10+ kms. Regarding co-operative banks, out of 1406 villages 145 villages avail this facility at the distance of less than 5 kms., 402 villages at the distance of 5-10 kms. and the remaining 859 villages at the distance of 10+ kms. 1330 villages do not have agricultural credit societies. This facility to 329 villages is available at the distance of less than 5 kms., 513 villages at the distance of 5-10 kms. and the remaining 488 villages at the distance of 10+kms.

**TABLE 39: DISTRIBUTION OF VILLAGES ACCORDING TO THE DISTANCE FROM THE NEAREST STATUTORY TOWN AND AVAILABILITY OF DIFFERENT AMENITIES, 2011**

Distance Range from the nearest Statutory Town (In Kilometres)	Number\ Percentage	Number of Inhabited Villages in Each Range	Type of amenity available							
			Education*	Medical^	Post Office#	Tele phone **	Trans port Communi cations \$	Banks @	Agri cultural Credit Societies	Approach by Pucca Road
1	2	3	4	5	6	7	8	9	10	11
Less than 5	Number	84	83	30	13	71	49	0	4	73
	Percentage		98.81	35.71	15.48	84.52	58.33	0	4.76	86.9
5 - 15	Number	716	707	291	152	539	364	15	52	505
	Percentage		98.74	40.64	21.23	75.28	50.84	2.09	7.26	70.53
16- 50	Number	609	593	237	103	384	295	18	39	377
	Percentage		97.37	38.92	16.91	63.05	48.44	2.96	6.4	61.9
51+	Number	16	16	6	3	6	6	0	0	8
	Percentage		100	37.5	18.75	37.5	37.5	0	0	50
Unspecified	Number	1	1	1	1	1	1	1	1	1
	Percentage		100	100	100	100	100	100	100	100
Total	Number	1426	1400	565	272	1001	715	34	96	964
	Percentage		98.18	39.62	19.07	70.2	50.14	2.38	6.73	67.6

Note:-

\* Education includes all education facilities.

^ Medical includes all medical facilities.

# Post office includes post office, telegraph office and Post and telegraph office.

\$ Transport communication includes bus service, railway facility and navigable waterways.

@ Bank includes Commercial Bank and Cooperative Bank.

\*\* Telephone includes Telephone, PCO and Mobile.

Table 39 deals with the distribution of villages according to distance from the nearest statutory town and availability of different amenities within the village. Out of total 1426 inhabited villages in the district, there are 84 villages which have nearest towns at the distance of 5 kms. Of these, 83 villages have educational facilities of at least one type or other. Medical facility is available in 30 villages. Post office facility is available in 13 villages and the telephone facility is available in

71 villages. Transport/ communications exist in 49 villages. 73 villages are approached by pucca road. Agricultural credit society exist in 4 villages. Bank facility is not available to all 84 villages located near to the towns upto the distance of 5 kms.

There are 716 inhabited villages in the district which fall in the distance range of 5-15 kms. Of these, 707 villages constituting 98.74 percent have been provided

with the educational facilities. 291 villages comprising 40.64 percent have been provided with medical facilities. 152 villages constituting 21.23 percent have the facility of Post offices. 539 villages comprising 75.28 percent have been provided with the telephone facility. 364 villages constituting 50.84 percent have the facility of transport/ communications. 15 villages comprising 2.09 percent have bank facility and 52 villages comprising 7.26 percent have agricultural credit society. 505 villages or 70.53 percent are approached by pucca road.

609 inhabited villages fall in the distance range of 16-50 kms. Of these, 97.37 percent villages or 593 villages have educational facility, 38.92 percent or 237 villages have medical facility, 16.91 percent or 103 villages have post office, 63.05 percent or 384 villages have telephone facility and transport/communications

facility are available to 48.44 percent or 295 villages. Banks and agricultural credit societies are available to 2.96 percent (or 18 villages) and 6.4 percent or 39 villages respectively. 61.9 percent or 377 villages are approached by pucca road.

There are 16 inhabited villages in the distance range of 51+ kms. Of these, all 16 villages have been provided with the educational facilities. 6 villages comprising 37.5 percent have been provided with medical facility, 3 villages constituting 18.75 percent have the facility of post offices. 6 villages each comprising 37.5 percent have the facility of telephone and transport/ communications. Banks and agricultural credit societies are not available for any village located in the distance of 51+ kms. 8 villages or 50 percent of total inhabited villages are approached by pucca road.

**TABLE 40: DISTRIBUTION OF VILLAGES ACCORDING TO POPULATION RANGE AND AMENITIES AVAILABLE, 2011**

Population range	Number\ Percent- tage	Number of inhabited villages in each range	Type of amenity available									
			Edu cation*	Medical^	Drinking water	Post office #	Tele phone **	Trans port commu nications \$	Banks @	Agricul tural credit societies	Appro ach by pucca road	Power supply
1	2	3	4	5	6	7	8	9	10	11	12	13
1-499	Number	494	469	88	493	16	297	155	2	7	203	488
	Percentage		94.94	17.81	99.8	3.24	60.12	31.38	0.4	1.42	41.09	98.79
500-999	Number	499	498	180	499	58	365	253	3	19	360	499
	Percentage		99.8	36.07	100	11.62	73.15	50.7	0.6	3.81	72.14	100
1000 - 1999	Number	329	329	208	329	121	248	214	12	39	299	328
	Percentage		100	63.22	100	36.78	75.38	65.05	3.65	11.85	90.88	99.7
2000 - 4999	Number	101	101	87	101	74	88	90	16	29	99	101
	Percentage		100	86.14	100	73.27	87.13	89.11	15.84	28.71	98.02	100
5000 - 9999	Number	3	3	2	3	3	3	3	1	2	3	3
	Percentage		100	66.67	100	100	100	100	33.33	66.67	100	100
10000 +	Number	0	0	0	0	0	0	0	0	0	0	0
	Percentage		0	0	0	0	0	0	0	0	0	0
District Total	Number	1426	1400	565	1425	272	1001	715	34	96	964	1419
	Percentage		98.18	39.62	99.93	19.07	70.2	50.14	2.38	6.73	67.6	99.51

Note:-

\* Education includes all education facilities.

^ Medical includes all medical facilities.

# Post office includes post office, telegraph office and Post and telegraph office.

\$ Transport communication includes bus service, railway facility and navigable waterways.

@ Bank includes Commercial Bank and Cooperative Bank.

\*\* Telephone includes Telephone, PCO and Mobile.



Table 40 deals with distribution of villages by population ranges and the amenities available therein. Out of the total 1426 inhabited villages, 494 have the population of less than 500 persons. Of these, 469 villages (94.94 percent) have education facility, 88 villages (17.81 percent) have medical facility and 493 villages (99.8 percent) have drinking water facility. 16 villages (3.24 percent) have post office. 297 villages (60.12 percent) have telephone facility. 155 villages (31.38 percent) have transport facility. 203 villages (41.09 percent) have approached by pucca road. 488 villages (98.79 percent) have power supply. 2 villages have bank facility and 7 villages have agricultural credit societies in the population range of 1-499.

Out of 499 villages, which fall in the population range of 500-999 persons, 498 villages (99.8 percent) have educational facility. All 499 villages in this population range have drinking water facility and power supply. 180 villages (36.07 percent) have medical facility, 58 villages (11.62 percent) have post offices, 365 villages (73.15 percent) have telephone facility, 253 villages (50.7 percent) have transport facilities. There are 3 villages (0.6 percent) having bank facility and 19 villages having agricultural credit societies. 360 villages (72.14 percent) have approach by pucca road.

329 villages fall in population range of 1,000-1,999 persons. Of these, all the 329 villages have educational and drinking water facilities. 208 villages

(63.22 percent) have medical facility. 121 villages (36.78 percent) have Post offices, 248 villages (75.38 percent) have telephone facility, 214 villages (65.05 percent) have transport facility, 12 villages (3.65 percent) have bank facility and 39 village 11.85 percent) have agricultural credit societies. 299 villages (90.88 percent) have approach by pucca road. 328 villages (99.7 percent) in this population range have power supply.

There are 101 villages in the district which are covered under 2,000-4,999 population range. All 101 villages have the facilities of education, drinking water and power supply. 87 villages (86.14 percent) have medical facility and 74 villages (73.27 percent) have post offices. 88 villages (87.13 percent) have telephone facility, 90 villages (89.11 percent) have transport facility. 16 villages (15.84 percent) have bank facility and 29 villages (28.71 percent) have agricultural credit societies. 99 villages (98.02 percent) have approach by pucca road.

There are 3 villages in the district in the population range of 5,000-9,999. Most of the basic infrastructural facilities viz. education, drinking water, post office, telephone, transport, approach by pucca road and power supply are available in these 3 villages. Medical facility is available in 2 villages. In the district, there is no village with population range of more than 10,000 and above.

**TABLE 41: DISTRIBUTION OF VILLAGES ACCORDING TO LAND USE, 2011**

Sr. No.	Name of CD Block	Number of inhabited villages	Total area (in Hectares)	Percentage of cultivable area to total area	Percentage of irrigated area to total cultivable area
1	2	3	4	5	6
1	Dharamjaigarh	190	120202.96	37.17	10.24
2	Lailunga	120	58743.04	56.99	8.25
3	Gharghoda	80	46184.03	53.66	4.05
4	Tamnara	116	43379.12	58.29	2.98
5	Raigarh	138	48018.54	66.36	22.93
6	Pusaur	147	39269.96	82.29	37.62
7	Kharsia	136	39651.93	67.53	21.75
8	Sarangarh	274	52367.44	70.91	26.25
9	Sarailendha(Baramkela)	225	43751.84	68.11	39.13
	Total	1426	491568.86	58.20	19.50

Note:- Culativable area= irrigated area + unirrigated area

Table 41 presents CD Block wise distribution of villages according to land use. It also gives details of total area and cultivable area available of inhabited villages in the district. Cultivated area includes irrigated as well as un-irrigated area. It further elaborates that what is the extent of cultivable area under irrigation. There are total

1426 inhabited villages in the district having the total area of 491568.86 hectares. Of these, 58.20 percent are cultivable area. Further, out of the total cultivable area 19.50 have irrigation facility. The area figures have been collected from the revenue record maintained for each village by the State Government.

**TABLE 42: SCHOOLS/ COLLEGES PER 10,000 POPULATION IN TOWNS, 2011**

Sr. No.	Name of the town	Type of educational institution (Approx. numbers)				
		Primary	Middle	Secondary / matriculation	Senior secondary	College*
1	2	3	4	5	6	7
1	Dharamjaigarh (NP)	19	8	1	6	2
2	Lailunga (NP)	17	7	5	5	0
3	Gharghoda (NP)	12	7	6	2	2
4	Kirodimalnagar (NP)	6	2	2	2	0
5	Raigarh (M Corp. + OG)	4	2	1	1	0
6	Pusaur (NP)	15	13	11	6	0
7	Kharsia (M)	11	5	3	3	1
8	Sarangarh (NP)	23	11	2	4	1
9	Sariya (NP)	12	9	6	3	0
10	Baramkela (NP)	18	12	9	7	0
	District: Raigarh	8	5	2	2	0

Note- \* College includes Arts/ Science/ Commerce College (Degree Level and above)

Table 42 depicts the type of educational institutions (Schools and Colleges) available per 10,000 population in towns within the district. The average number of primary school per 10,000 population comes to 8 primary schools, 5 middle school, 2 secondary school and 2 senior secondary schools. Among the towns the ratio of primary school is highest in Sarangarh (NP) while the lowest is Raigarh (M Corp. + OG).

**TABLE 43: NUMBER OF BEDS IN MEDICAL INSTITUTIONS IN TOWNS, 2011**

Sr. No.	Name of the town	Number of beds in medical institutions per 10,000 population (Approx. numbers)
1	2	3
1	Dharamjaigarh (NP)	21
2	Lailunga (NP)	39
3	Gharghoda (NP)	63
4	Kirodimalnagar (NP)	0
5	Raigarh (M Corp. + OG)	47
6	Pusaur (NP)	63
7	Kharsia (M)	53
8	Sarangarh (NP)	33
9	Sariya (NP)	9
10	Baramkela (NP)	54
	District: Raigarh	42

Table 43 depicts the number of beds available in medical institutions per 10,000 population in each town of the district. On an average, there are 42 beds per 10,000 population in urban areas of the district. It is the highest 63 beds in Gharghoda (NP) and Kharsia(M) and the lowest is 9 beds is in Sariya (NP) . No bed facility is reported in Kirodimalnagar (NP).

**TABLE 44: PROPORTION OF SLUM POPULATION IN TOWNS, 2011**

Sr. No.	Name of the town having slum	Total population	Slum population	Percentage of slum population to total population
1	2	3	4	5
1	Lailunga (NP)	8208	3350	40.81
2	Gharghoda (NP)	9455	1437	15.20
3	Raigarh (M Corp. + OG)	150019	57942	38.62
4	Pusaur (NP)	4744	916	19.31
5	Kharsia (M)	18939	4989	26.34
6	Sarangarh (NP)	14954	616	4.12
7	Baramkela (NP)	5600	200	3.57
	Total	211919	69450	32.77

Table 44 presents the proportion of slum population in the towns of the district. Out of the total 211919 urban population, 69450 persons constitute slum population

which is 32.77 percent of total urban population. Lailunga (NP) has the highest 40.81 percent and Baramkela (NP) has the lowest 3.57 percent slum population.

**TABLE 45: MOST IMPORTANT COMMODITY MANUFACTURED IN TOWNS, 2011**

Sr. No.	Name of the town	Name of three most important commodities manufactured
1	2	3
1	Dharamjaigarh (NP)	Chiroungi, Murmura, Icecream
2	Lailunga (NP)	Rice, Oil
3	Gharghoda (NP)	Rice, Utensils, Stone Work
4	Kirodimalnagar (NP)	Steel, Rice, Bidi
5	Raigarh (M Corp. + OG)	Bardana Thread, Kosa Textile, Submersible Cable

Table 45 indicates three most important commodities manufactured in towns of the district. Rice is most common commodity manufactured in most of the towns of the district. Bardana thread, kosa textile, submersible cable are manufactured in Raigarh(M Corp.+OG). Whereas, chiroungi, murmura and ice cream are manufactured in Dharamjaigarh

Sr. No.	Name of the town	Name of three most important commodities manufactured
1	2	3
6	Pusaur (NP)	Utensils, Cloths, Murra
7	Kharsia (M)	Gudakhu, Bidi, Soap
8	Sarangarh (NP)	Silk Saree, Earthen Pot, Bamboo Items
9	Sariya (NP)	Febricate Almirah, Jewellery
10	Baramkela (NP)	Rice, Agriculture Machinery, Steel Alimirah

(NP). Steel, Rice and Bidi are produced in Kirodimal Nagar(NP) and Gudakhu, Bidi and Soap are made in Kharsia(M). Silk Saree, Earthen Pots and Bamboo items are the commodities manufactured in Sarangarh(NP). Likewise, there are variety of commodities manufactured in the towns of Raigarh district.

**(vii) Major Social and cultural events, natural and administrative developments and significant activities during the decade.**

During the decade 2001-2011 not much jurisdictional change was made in the district. At the 2001 Census, there were 6 tahsils which divided into 9 tahsils at the Census 2011. The new tahsils created in the district were Tamnar, Pusour and Baramkela. Tamnar Tahsil divided from Gharghoda, Pusour tahsil divided from Raigarh and Baramkela tahsil was divided from Sarangarh.

Further, 5 statutory towns with Nagar Panchayat civic status were notified in the district. 4 villages namely, Lailunga, Kokaditarai, Pusaur and Sariya were upgraded and notified as independent statutory towns. Whereas, 4 villages viz. Baramkela, Dulampur, Kharwani and Chanamuda were merged together to form Baramkela Nagar Panchayat. The State Government constitute the Nagar Panchayat Kirodimal Nagar in place of Gram Panchayat Kokaditarai.

**(viii) Brief description of places of religious historical or archeological importance in villages and places of tourist interest in the towns of the district :**

**Raigarh:-**

Raigarh town, situated on the bank of river Kelo, is an important railway station on Mumbai-Howrah main line of the South-Eastern-Central railway. Raigarh is known for Dhokra casting, an art of producing metal work by the process of hot wax casting. The district is also the producer of two types of silks i.e Tussar silk and Mulberry silk based on Kosa silk. Among the temples, Gaurishankar Mandir is the famous temple in the town. The town has a Jute Mill and Jindal Sponge Iron Factory.

**Singhanpur:-**

Chhattisgarh is very rich in rock paintings ranging in age from Mesolithic to Historical period and some of the rock paintings date back even to prehistoric period. Many of the rock paintings throw interesting light on the life ways and art of early Man. The most prolific rock art site located in the district of Raigarh is at Singhanpur. This site is situated about 33 kms. northwest of Raigarh on the Raigarh – Bilaspur road,

at a height of 5000 ft. Even though there are 3 natural caves found here, only one has rock painting while the other two are void of any paintings. Unfortunately the paintings in the cave have become considerably faint, only the ones drawn in red ochre are visible and they are of the ladder man, mermaids, animal figures, hunting scenes etc. So whether you're an architectural buff or just a tourist exploring new places, this will definitely be worth while. These amazing depictions give you a slight insight of our ancestors from another era and their way of life. It is not only an amazingly stunning site to see but also educational and enlightening.

**Sarangarh:-**

Sarangarh town is situated at a distance of about 46 kms. to the south-west of Raigarh district. The town contains an old temple, dedicated to Samleshwari Devi, said to have been built in 1692 A.D. by a Diwan of Sarangarh State. A noteworthy palace, and a group of temples built on the northern bank of famous Khera band tank. As many as four important fairs are annually held at the place. Rath Yatra fair is held in June/ July, Dusshera fair in September/October, Vishnu Yajna Mela in January and the Urs managed by Muslim community lasts for two days.

**Pujaripali :-**

In Sarangarh tahsil, lying to the north-east of Sarangarh, there are three noteworthy temples now in ruins which were originally built in large sized bricks. The exterior angles of these temples are ornamented in rib bed design like the top stone of a shrine. The architraves of these shrines were once supported by carved stone pillars, one of which contained probably the figures of Ganga and Yamuna with umbrellas overhead.

**Ram Jharna:-**

It is about 18 kms from the district headquarters. It has a natural water source. According to History, Bhagwan Ram once had been here during his exile and had drunk water from the water source. Hence, the name Ram Jharna came into existence. It is a picnic spot.

**Gomarda Reserve Forest:-**

Gomarda is an old reserved forest situated in Sarangarh tahsil. It is spread over 278 sq. kms. It is a

natural home for many wild animals like tigers, bears etc. It is about 10 kms. from the Sarangarh town in the Raigarh district.

### **Festival Chakradhar Samaroh**

Like other parts of India, in Raigarh also people celebrate ten days Ganesh festival. The interim period of ten days is observed with devotion, worship and festivity. Apart from other ceremonial observation and joyous celebrations the occasion is marked with cultural programs consisting of Music, Dance and Drama performed every evening. This festival used to celebrated by the ancestors of king Chakradhar Singh right from the time they made it their abode. They had, all of them, been very orthodox and had great faith in rituals and other religious observations.

### **(ix) Major characteristics of the district, contribution of the district in the form of any historical figure associated with the district.**

Raigarh district is famous for kosa clothes, artistic bronze products and utensils. In the field of leading large scale industry the District has a jute mill and Jinda; sponge iron factory. The tribes are in majority in this district. "Oraon" is the predominant tribe. In this district most important festival is known "Sarhal" when the marriage of sun God and mother earth is celebrated. Folk-dance is an important festival Oraon tribe. Since decades people of the district have faith in superstitions and they do believe in devils and ghosts. People of this district live together with communal harmony, brotherhood affable and simple living. Land is fertile and people are industrious, but they have not gained much as they desired, due to lack of basic economic resources.

---

---

---

# VILLAGE AND TOWN DIRECTORY

---

---

## VILLAGE AND TOWN DIRECTORY

### Scope of Village and Town directory- column heading wise explanation and coverage of data :-

#### Village Directory :

The Village Directory is being compiled for both inhabited and un-inhabited villages. In the village directory both private and government facilities/institutions have been given. In case of un-inhabited / depopulated villages, the location code number, name and area of the village is being given universally in Village Directory and Village PCA. The columns relating to the amenities and land use pattern, etc. being left blank and it will be noted against the name of the village that it is un-inhabited/depopulated. The Appendices to Village Directory and Inset Tables based on village Directory data are also prepared for inhabited villages.

In the Village Directory format for 2011 Census there are 121 columns and the details thereon are as follows:

Columns 1: Serial Number: - Self explanatory. All the villages within the CD block are presented serially in the ascending order of their location code number.

Columns 2: Name of village: - Self explanatory. The name of the villages are shown against this column. This also includes the forest and uninhabited villages.

Columns 3: Location Code Number of village. The location code number of the villages are shown against this column.

Columns 4: Area of the Village: - The area of the villages has been given in hectares.

Column 5: Total Population: - The total population of the village as per 2011 Census has been given against this column.

Column 6: Number of Households: - The number of households as per 2011 Census have been given in this column.

Amenities: - The availability of different

infrastructural amenities such as education, medical, drinking water, post, telegraph, banks, credit societies, recreation and cultural facilities, communication, power, etc. in each village have been given in the Village Directory. Wherever the amenities are not available in the village, the distance range code viz; 'a' for <5 Kms, 'b' for 5-10 Kms and 'c' for 10+ Kms of the nearest where facility is available is given. Column wise details are given below:

Columns No. 7 – 20 Educational Facilities: - All the different educational facilities available in the village have been given under these columns. Nursery/LKG/ /UKG classes are included in Pre-Primary Schools, Classes up to class V included in Primary School; Classes from VI to VIII are included in the Middle school. Classes from IX and X included in Secondary School. Classes from XI and XII are included in Senior Secondary School. In case of composite schools like middle school with primary school or secondary school with middle school, these are also included in the number of primary and middle schools, respectively. The information on the entire educational institutes is given under these columns.

Columns No. 21 to 38 - Medical Facilities: - All the different medical facilities available in the village have been given under these columns.

Columns No. 39 to 46 -Drinking Water: - The information on availability of various types of the drinking water facility within the village has been given under these columns.

Columns No. 47 to 50 – Availability of Toilet and others:- The information on availability of toilet and Bio-Gas etc. available in the village has been given under these columns.

Columns No. 51 to 67 Communication (Post & Telegraph and transport):- The information on communication and Post Office, Sub-Post Office, &

Telegraph Office, Village PIN Code number, Phone-Landlines, Mobile Phone, Private Courier Facility, Internet Café, etc; available in the village has been given under these columns. The information on all various transport facilities whether public/private transport like Bus, Railway Station, or Navigable waterways, Taxi, Van, Tractors etc. available in the village has also been given under these columns.

Columns No.68 to 79 – Village connected to High ways, Village Roads, Banks and Credit Societies: - The information on all roads connected to village has been given under these columns. These include National Highway, State Highway, District Roads and other district roads connected to the village, Pucca roads, Kutchcha Roads, Water Bounded Macadam Roads, Navigable Water Ways and Foot Paths has been given under these columns. Further, the information on availability of banks, ATM and Agricultural Credit societies in the village has been given under these columns.

Column No. 80 to 96 Miscellaneous Facilities: - The information on various miscellaneous facilities available in the village has been given under these columns. These includes Self -Help Group, Public Distribution Shop (PDS), Mandi /Regular Market, Weekly Haat, Agricultural Marketing Society, Nutrition Centre(ICDS), Anganwadi Centre, ASHA, Community Centre, Sports Fields, Sports Club/Recreation Centre, Cinema/Video Halls, Public Library, Public Reading Room, News Paper Supply, Assembly Polling Station, Birth and Death Registration Office.

Columns No. 97 to 100 – Electricity: - Availability of Power Supply in the village, whatever may be the form of its use has been given in these columns. These include Electricity for Domestic Use, Electricity for Agriculture Use Electricity for Commercial Use, and Electricity for all purpose Domestic Uses.

Column No. 101 and 102 -Nearest Town: - The name of the nearest town along with the distance range code has been in these columns.

Land use and Irrigation: - The land use pattern in the Village Directory conform to the pattern of

classification of land use as recommended by the Ministry of Agriculture, Government of India. The Ministry has recommended the maintenance of records of land use pattern under the following 9 categories.

(i)-Column No. 103 -Forests:-This includes all lands classed as forest under any legal enactment dealing with forests or administered as forests, whether state-owned or private, and whether wooded or maintained as potential forest land. The area of crops raised in the forest and grazing lands or areas open for grazing within the forests remain included under the forest area.

(ii)-Column No. 104- Area under non-agricultural use:-This includes all lands occupied by buildings, roads and railways or under water, e.g. rivers and canals and other lands put to uses other than agriculture.

(iii)-Columns No. 105- Barren and un-culturable land:-This includes all barren and unculturable land like mountains, deserts, etc. land which cannot be brought under cultivation except at an exorbitant cost should be classed as unculturable whether such land is in isolated blocks or within cultivated holdings.

(iv)-Column No. 106- Permanent Pastures and other Grazing Lands:-This includes all grazing lands whether they are permanent pastures and meadows or not. Village common grazing land is included under this head.

(v)-Column No. 107- Land under Miscellaneous Tree Crops, etc.:- This includes all cultivable land which is not included in 'Net area sown' but is put to some agricultural uses. Lands under Causing trees, thatching grasses, bamboo bushes and other groves for fuel, etc. which are not included under 'Orchards' are classed under this category.

(vi)-Column No. 108- Culturable Waste Land: - This includes lands available for cultivation, whether not taken up for cultivation or taken up for cultivation once but not cultivated during the current year and the last five years or more in succession for one reason or other. Such lands may be either fallow or covered with shrubs and jungles which are not put to any use. They may be assessed or unassessed and may lie in isolated blocks or within cultivated holdings. Land once cultivated but



not cultivated for five years in succession is also included in this category at the end of the five years.

(vii)-Column No. 109- Fallow Lands other than Current Fallows: - This includes all lands which were taken up for cultivation but are temporarily out of cultivation for a period of not less than one year and not more than five years.

(viii)-Column No. 110- Current Fallows: - This represents cropped area, which is kept fallow during the current year. For example, if any seeding area is not cropped against the same year it may be treated as current fallow.

(ix)-Column No. 111- Net Area Sown: - This represents the total area sown with crops and orchards. Area sown more than once; in the same year is counted only once.

Column No. 112- Total Irrigated Land Area: - It includes all land which is cultivable and irrigated by any source of irrigation. The total irrigated area of the village has been given under this column.

Column No. 113- Total Un-Irrigated land Area: - Un-Irrigated area includes all land which is cultivable but not irrigated by any source of irrigation. The total un-irrigated land area of the village has been given under this column.

Column No. 114 to 118 Area Irrigated by source: - The area irrigated by various source of irrigation in the village have been given under these columns. The different source of irrigation facilities available in the village are as follows:

(i)-Canals(C)-Govt. or Pvt., (ii)-Wells/Tube-wells (W/TW), (iii)-Tanks/Lake(T/L), (iv)-Waterfall,(WF) and (v)-Others(O).

Columns No.119 to 121-Three most important commodities manufactured:- The names of three most important commodities manufactured in the village are indicated in this column.

C.D.Block level totals of the Village Directory:-

At the end of entries for the Village Directory of

each C.D. Block, the totals of different columns are being given wherever possible. However, in case of some of the columns, it may not be possible to work out the CD Block level totals, in such cases the particular of relevant columns are being left blank against C.D.Block level.

Appendices to Village Directory: - The Village Directory also includes the following appendices:

Appendix -I: Summary showing total number of villages having Educational, Medical and other amenities in villages – C.D. Block level.

Appendix IA: Villages by number of Primary Schools.

Appendix I B: Villages by Primary, Middle and Secondary Schools.

Appendix I C: Villages with different sources of drinking water facilities available.

Appendix II: Villages with 5,000 and above population which do not have one or more amenities available.

Appendix-III: Land utilization data in respect of Census towns.

Appendix -IV: C.D. Block wise list of inhabited villages where no amenity other than drinking water facility is available.

Appendix -V: Summary showing number of Villages not having Scheduled Caste population.

Appendix - VI: Summary showing number of Villages not having Scheduled Tribe population.

Appendix-VII A: List of villages according to the proportion of the Scheduled Castes to the total population by ranges.

Appendix- VII B: List of villages according to the proportion of the Scheduled Tribes to the total population by ranges.

Appendix -VIII: Number of villages under each Gram Panchayat (C.D. block wise).

**Town Directory :**

Statement I :- Status and Growth History:

Column 1 – Serial Number:- Self explanatory

Column 2:- Class, Name and civic status of town:-  
The Class is presented according to population of the towns in 2011 Census as follows:

Population	Class	Population	Class
100,000 and above	I	10,000 – 19,999	IV
50,000 – 99,999	II	5,000 – 9,999	V
20,000 – 49,999	III	Below - 5,000	VI

The following abbreviations are used to denote the Civic Status of the town.

Civic Status	Codes
i- Municipal Corporation	M.Corp.
ii- Municipal Committee	MC
iii- Municipal Council	M CI
iv- City Municipal Council	CMC
v- Town Municipal Council	TMC
vi- Municipal Board	MB
Vii – Municipality	M
viii- Cantonment Board/Cantonment	CB
ix- Notified Area	NA
x – Notified Town	NT
xi - Notified Area Committee/ Notified Area Council	NAC
xii – Notified Town Area	NTA
xiii – Industrial Notified Area	INA
xiv – Industrial Township	ITS
xv – Township	TS
xvi – Town Panchayat	TP
xvii – Nagar Panchayat	NP
xviii – Town Committee/ Town Area Committee	TC
xix – Small Town Committee	ST
xx – Estate Office	EO
xxi – Gram Panchayat	GP
xxii – Census Town	CT

Column 3 - 25: - These columns are self explanatory

Statement II: - Physical Aspects and Location of town, 2009.

Column 1 - 2 Serial number and Name of town: - Self explanatory

Columns 3 to 5 - Physical Aspects:-In these columns the Rainfall and Maximum and Minimum Temperature of the town is recorded.

Columns 6 to 12:- Name and road distance of the town (in kms.) from the State headquarters, District headquarters, Sub-divisional/Taluk/Tahsil/ Police station/Development Block/Island HQ., Nearest city with population of one lakh and more, Nearest city with population of five lakh and more, Railway station and Bus route is recorded in these columns respectively. If the names mentioned in these columns are the same as the referent town itself, the distance is recorded as (0) zero.

Statement III – Civic and other Amenities, 2009:-

Column 1 - 2 Serial number and Name of town: - Self explanatory

Column 3 – Road length (in km.): - The information about the road length (in km.) within the limit of the town is recorded in this column.

Columns 4 to 7- System of drainage: - The system of drainage available in the town is indicated in these columns by the following codes:

System of drainage	Codes
Open drains	OD
Closed drains	CD
Both drains	BD

Columns 8 to 11-Number of latrines: - The number of various types of latrines available in the town is indicated in these columns.

Columns No. 12 & 13 – Protected water supply: - The information on source of water supply and system of water storage with capacity available in the town are given in these columns in the following codes:

Column 12 (Source of water supply):-

(i) Tap water	T
(ii) Tube-well water	TW
(iii) Tank Water	TK
(iv) Well water	W

Column 13 (System of water storage):-

(i) Over Head Tank	OHT
--------------------	-----

(ii)	Service Reservoir	SR
(iii)	River Infiltration Gallery	RIG
(iv)	Bore Well Pumping System	BWP
(v)	Pressure Tank	PT

The information on 2 major source of water supply is given in column 12 and the system of water storage with capacity against each in kilo-litres (in bracket) is presented in column 13.

Columns 14 Fire Fighting Service: - In case the fire fighting service is available in the referent town, 'yes' is recorded. If the facility is not available within the town, the name of the nearest place having this facility with its distance from the referent town has been recorded.

Columns 15 to 19- Electrification (Number of connections):-Different types of electric connections have been shown in these columns, i.e., Domestic, Industrial, Commercial, Road lighting (points) & others.

Statement IV: Medical Facilities, 2009:-

Columns 1 - 2 Serial number and Name of town: - Self explanatory

Columns 3 to 13 :- The number of various medical institutions such as Hospitals, Dispensaries, Health Center, Family Welfare Center, Maternity and Child Welfare Center, Maternity Homes, T.B. Hospital/clinic, Nursing Homes, Charitable Hospital/Nursing Home, Mobile Health Clinic and Others as available in the town, are indicated in these columns (along with number of beds in brackets).

If a medical facility is not available in the town, the name of the nearest place and its distance in kilometers from the town where the facility is available is mentioned.

Column 14 - Veterinary Hospital:-The Number of Veterinary Hospitals available in the town is given in this column.

Column 15 - Medicine Shop:-The number of Medicine shops available in the town is given in this column.

Statement V: Educational, Recreational and Cultural Facilities, 2009:-

Columns 1 - 2 Serial number and Name of town: - Self explanatory

Columns 3 to 15 Educational Facilities:- The information on number of Primary school, Middle

school, Secondary school, Senior Secondary school, Arts/Science/ Commerce colleges (of degree level and above), Medical colleges, Engineering colleges, Management Institute/Colleges, Polytechnics, Recognized Shorthand, Typewriting and vocational training Institutions, Non-formal Education Center (Sarva Shiksha Abhiyan Center), Special School for disabled and Others available in the town, are indicated in these columns.

If an educational facility is not available in the town, the name of the nearest place and its distance in kilometers from the town where the facility is available is mentioned.

Columns 16 to 23 – Number of Social, Recreational and Culture Facilities :- The information on No. of Home Orphanage, Working women's hostels (with No. of seats in bracket), No. of Old Age Home, Stadium, Cinema Theatre, Auditorium/Community halls, Public libraries and Reading rooms available in the town are given under these column.

Statement VI: Industry and Banking 2009:-

Columns 1 - 2 Serial number and Name of town: - Self explanatory

Columns 3 to 5 - Names of three most important commodities manufactured:- The names of three most important commodities manufactured in the town are given under these columns.

Columns 6 to 8 - Number of banks: - The number of banks available in the referent town both Commercial and Co-operative banks are recorded against these columns.

Columns 9 & 10 – Number of Agricultural and Non Agricultural Credit Societies: - The number of Agricultural and Non Agricultural Credit Societies available in the referent town are given in these columns.

Statement VII: Civic and other Amenities in Slums, 2009:-

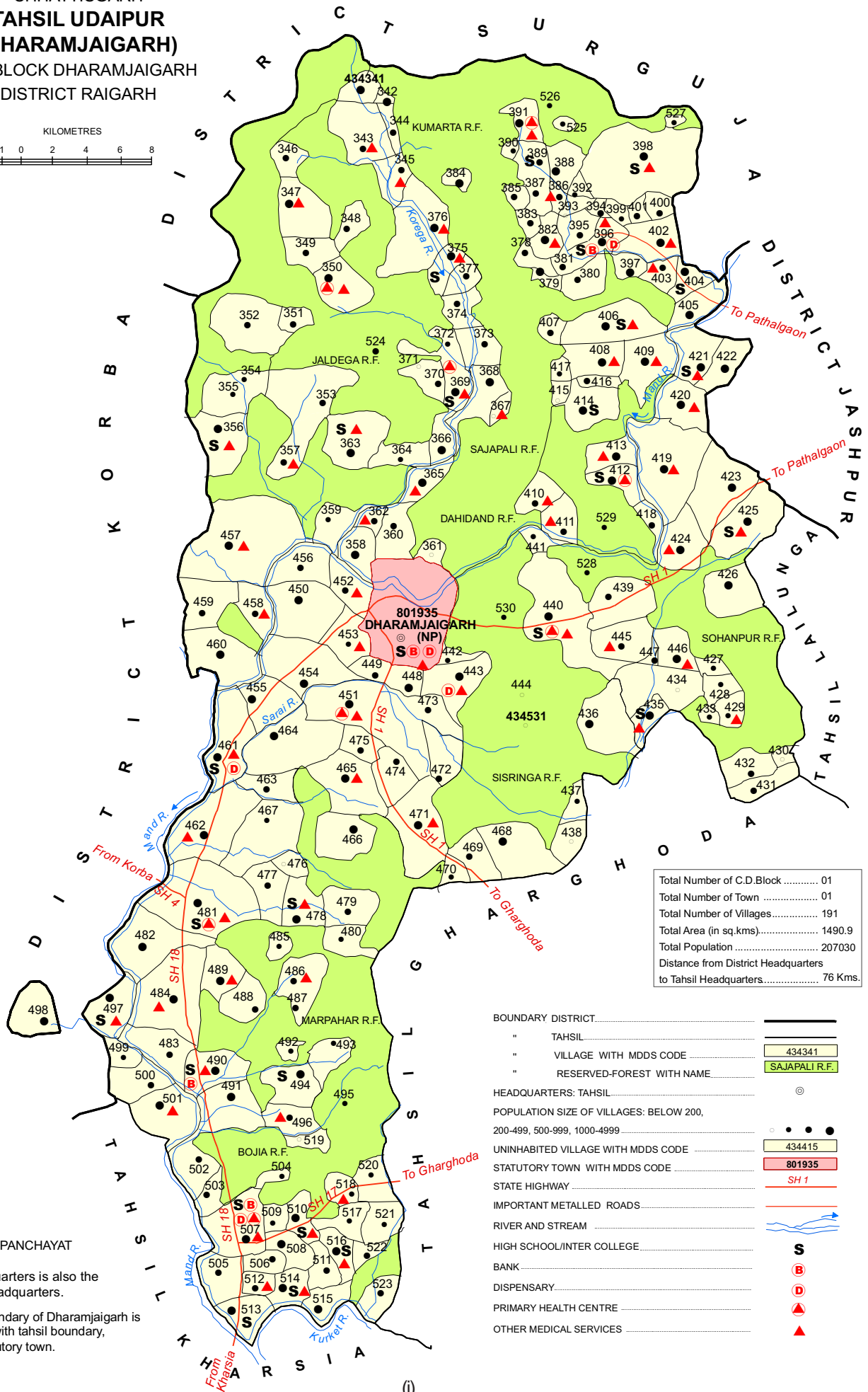

This statement VII provides information on civic and other amenities in all slums whether notified or not and for all towns having statutory bodies, like Municipality, Municipal Corporation, Town area committee etc.

## **SECTION - I : VILLAGE DIRECTORY**

**LIST OF VILLAGES, OUTGROWTHS AND CENSUS TOWNS MERGED IN TOWNS : 2011 CENSUS.**

Name of the District	Name of Town	Name of Villages merged in towns	Fully/Partly Merged
Raigarh	----- Nil -----		

INDIA  
CHHATTISGARH  
**TAHSIL UDAIPUR**  
**(DHARAMJAIGARH)**  
C.D.BLOCK DHARAMJAIGARH  
DISTRICT RAIGARH



Total Number of C.D. Block .....	01
Total Number of Town .....	01
Total Number of Villages .....	191
Total Area (in sq.kms) .....	1490.9
Total Population .....	207030
Distance from District Headquarters to Tahsil Headquarters .....	76 Kms.

BOUNDARY DISTRICT .....	—————
" TAHSIL .....	—————
" VILLAGE WITH MDDS CODE .....	434341
" RESERVED-FOREST WITH NAME .....	SAJAPALI R.F.
HEADQUARTERS: TAHSIL .....	⊙
POPULATION SIZE OF VILLAGES: BELOW 200,	○
200-499, 500-999, 1000-4999	●
UNINHABITED VILLAGE WITH MDDS CODE .....	434415
STATUTORY TOWN WITH MDDS CODE .....	801935
STATE HIGHWAY .....	SH 1
IMPORTANT METALLED ROADS .....	—————
RIVER AND STREAM .....	~~~~~
HIGH SCHOOL/INTER COLLEGE .....	S
BANK .....	B
DISPENSARY .....	D
PRIMARY HEALTH CENTRE .....	▲
OTHER MEDICAL SERVICES .....	▲

N.P. - NAGAR PANCHAYAT

Tahsil Headquarters is also the  
C.D. Block Headquarters.

C.D. Block boundary of Dharamjaigarh is  
Co-Terminus with tahsil boundary,  
excluding statutory town.



**Alphabetical list of Villages alongwith location code 2001 and 2011**

Serial No.	Name of Village	2011 Census MDDS Code Number	2001 Location Code Number
1	2	3	4
<b>Name of CD Block: DHARAMJAIGARH (0033)</b>			
<b>Name of Sub-Dist: Udaipur (Dharamjaigarh ) (0001)</b>			
1	Aamanara	434529	00338900
2	Adukala	434523	00338300
3	Alola	434402	00326200
4	Amalitikra	434358	00321800
5	Amaljharla	434434	00329400
6	Amapali	434474	00333400
7	Amgaon	434475	00333500
8	Auranara	434519	00337900
9	Bagdahi	434437	00329700
10	Baheramuda	434515	00337500
11	Bairagi	434387	00324700
12	Baisy Colony	434451	00331100
13	Bakalo	434374	00323400
14	Bakaruma	434425	00328500
15	Balakpundi	434422	00328200
16	Balpeda	434353	00321300
17	Bandhanpur	434381	00324100
18	Bandhapali	434506	00336600
19	Bangarsuta	434501	00336100
20	Banhar	434494	00335400
21	Banjh Ama	434393	00325300
22	Bansajhar	434488	00334800
23	Baratapali	434466	00332600
24	Barbaspur	434483	00334300
25	Batati	434349	00320900
26	Bayasi	434454	00331400
27	Behramar	434489	00334900
28	Bhalmundi	434495	00335500
29	Bhalupakhana	434418	00327800
30	Bhandarimunda	434442	00330200
31	Bhojpur	434373	00323300
32	Bhundibahari	434499	00335900
33	Bojiya	434510	00337000
34	Bokaramuda	434503	00336300
35	Boro	434356	00321600
36	Chainpur	434467	00332700
37	Chalha	434350	00321000
38	Chandrasekharpur	434513	00337300
39	Charkhapara	434423	00328300
40	Chhal	434507	00336700
41	Chherchuchi	434438	00329800



Serial No.	Name of Village	2011 Census MDDS Code Number	2001 Location Code Number
1	2	3	4
42	Chidodih	434411	00327100
43	Chitapali	434511	00337100
44	Chuhkimar	434496	00335600
45	Chulhakhoh	434441	00330100
46	Chunchunidand	434364	00322400
47	Dagbhona	434344	00320400
48	Dahidand	434525	00338500
49	Darridih	434448	00330800
50	Deormar	434517	00337700
51	Dhanpuri	434399	00325900
52	Dharamjaigarh Colony	434450	00331000
53	Dharampur	434528	00338800
54	Dhaskamunda	434498	00335800
55	Dhodhagaon	434446	00330600
56	Dhourabhata	434426	00328600
57	Dindwanara	434427	00328700
58	Donga Bhouna	434521	00338100
59	Dumarnara	434417	00327700
60	Durgapur	434456	00331600
61	Fattepur	434459	00331900
62	Gadain Bahri	434509	00336900
63	Ganeshpur	434530	00339000
64	Ganjaipali	434493	00335300
65	Ganlimar	434492	00335200
66	Ganpatpur	434412	00327200
67	Gawarghutori	434360	00322000
68	Gersa	434471	00333100
69	Gerwani	434480	00334000
70	Ghonchal	434372	00323200
71	Gibhakalo	434389	00324900
72	Godhi Khurd	434397	00325700
73	Golabuda	434405	00326500
74	Gosaipondi	434392	00325200
75	Hati	434481	00334100
76	Himmatpur	434531	00339100
77	Inchpara	434345	00320500
78	Indkalo	434401	00326100
79	Jabaga	434357	00321700
80	Jagalmauha	434407	00326700
81	Jaldeg	434346	00320600
82	Jamabira	434436	00329600
83	Jamarga	434375	00323500
84	Jamargidee	434363	00322300
85	Jampali	434485	00334500
86	Jogada	434482	00334200
87	Kadamdhodhi	434384	00324400

## PART A - VILLAGE AND TOWN DIRECTORY

Serial No.	Name of Village	2011 Census MDDS Code Number	2001 Location Code Number
1	2	3	4
88	Kamosindand	434524	00338400
89	Kamrai	434409	00326900
90	Kanakula	434444	00330400
91	Kanchira	434341	00320100
92	Kansabahar	434504	00336400
93	Kapiyabhouna	434416	00327600
94	Kapu	434396	00325600
95	Kataipali Dee	434431	00329100
96	Kataipali See	434516	00337600
97	Khadgaon	434461	00332100
98	Khamhar	434369	00322900
99	Kharra	434487	00334700
100	Khedapali	434512	00337200
101	Kida	434486	00334600
102	Kiriya	434413	00327300
103	Koilar	434455	00331500
104	Kokdar	434476	00333600
105	Krindha	434347	00320700
106	Krondha	434464	00332400
107	Kudekela	434490	00335000
108	Kuma	434343	00320300
109	Kumarta	434391	00325100
110	Kumhichuwan	434385	00324500
111	Lamikhar	434520	00338000
112	Lat	434505	00336500
113	Laxminagar	434359	00321900
114	Laxmipur (Sarasmara)	434362	00322200
115	Lipti	434404	00326400
116	Lotan	434522	00338200
117	Madanpur	434433	00329300
118	Maharajganj	434497	00335700
119	Mainipur	434430	00329000
120	Medarmar	434449	00330900
121	Miriguda	434365	00322500
122	Munund	434484	00334400
123	Nagdarha	434468	00332800
124	Nakana	434366	00322600
125	Narkalo	434460	00332000
126	Nawagaon(Shyampur)	434465	00332500
127	Nawapara	434508	00336800
128	Newar	434351	00321100
129	Ongana	434443	00330300
130	Pakhanakot	434406	00326600
131	Panchpedi	434415	00327500
132	Pandaripani Khurd	434470	00333000
133	Paraghati	434420	00328000

Serial No.	Name of Village	2011 Census MDDS Code Number	2001 Location Code Number
1	2	3	4
134	Paremer	434342	00320200
135	Parsa	434386	00324600
136	Pathalgaon Khurd	434394	00325400
137	Pelama	434376	00323600
138	Pondichhal	434500	00336000
139	Poriya	434352	00321200
140	Potiya	434473	00333300
141	Purunga	434478	00333800
142	Pusaudera	434526	00338600
143	Puslda	434514	00337400
144	Putukachhar	434368	00322800
145	Raimer	434414	00327400
146	Rairuma Khurd	434424	00328400
147	Rajida	434371	00323100
148	Rajkot	434428	00328800
149	Rampur	434370	00323000
150	Ranpur	434383	00324300
151	Ratanpur	434382	00324200
152	Reelo	434502	00336200
153	Rupunga	434458	00331800
154	Ruwaful	434348	00320800
155	Sagarpur	434472	00333200
156	Sajapali	434410	00327000
157	Sajwari	434447	00330700
158	Sakalo	434400	00326000
159	Salka	434388	00324800
160	Salkheta	434390	00325000
161	Samaniya	434395	00325500
162	Samharsingha	434479	00333900
163	Sangra	434354	00321400
164	Sariya	434377	00323700
165	Saskoba	434419	00327900
166	Semipali	434463	00332300
167	Semipali Khurd	434361	00322100
168	Shahpur	434452	00331200
169	Shakarlaya	434432	00329200
170	Singhijhap	434518	00337800
171	Sirki	434355	00321500
172	Sisringa	434440	00330000
173	Sithara	434462	00332200
174	Siwar	434469	00332900
175	Sohanpur	434445	00330500
176	Sokhamuda	434435	00329500
177	Sonpur	434379	00323900
178	Supkalo	434408	00326800
179	Supkona	434429	00328900

## PART A - VILLAGE AND TOWN DIRECTORY

Serial No.	Name of Village	2011 Census MDDS Code Number	2001 Location Code Number
1	2	3	4
180	Talgaon	434403	00326300
181	Taraimar	434453	00331300
182	Tarekela	434491	00335100
183	Tedasemar	434527	00338700
184	Tejpur	434439	00329900
185	Tendumudi	434477	00333700
186	Thakurnagar (Jobi)	434380	00324000
187	Thakurpondi	434421	00328100
188	Thirri Ama	434367	00322700
189	Tonahinara	434378	00323800
190	Udauda	434457	00331700
191	Vijaynagar	434398	00325800

**CENSUS OF INDIA 2011**

**AMENITIES AND**

Name of District:- Raigarh

Name of CD Block:-DHARAMJAIGARH

Sr.No.	Name village	Location code no.	Total area of the village ( in hectares rounded up to one decimal place)	Total population ( 2011 census )	Number of households (2011 census)	Number of educational amenities available. (If not available within the village , the distance range code viz; a for < 5 Kms, b for 5-10 Kms and c for 10+ kms of nearest place where facility is available is given).														
						Pre-Primary school (PP)	Primary school (P)	Middle school (M)	Secondary School (S)	Senior Secondary school (SS)	Degree college of arts science & commerce (ASC)	Engineering college(EC)	Medical college (MC)	Management institute (MI)	Polytechnic (Pt)	Vocational training school /ITI	Non-formal training centre (NFTC)	Special school for disabled (SSD)	Others (specify)	
1	2	3	4	5	6	7	8	9	10	11	12	13	14	15	16	17	18	19	20	
1	Kanchira	434341	364.5	1040	277 c		2	c	c	c	c	c		c	c					
2	Paremer	434342	702.8	1160	300 c		1	1 c	c	c	c	c		c	c					
3	Kuma	434343	893.7	750	206 c		1	1 b	c	c	c	c		c						
4	Dagbhona	434344	288.1	510	136 c		1 b				c	c	c		c	c				
5	Inchpara	434345	423.9	513	123 c		2	2 b	c	c	c	c		c	c					
6	Jaldega	434346	407.3	737	159 c		1 a	c			c	c	c		c	c				
7	Krindha	434347	734.9	1018	251 c		2	2 c			c	c	c		c	c				
8	Ruwaful	434348	532.8	987	228 c		1 a	c	c	c	c	c	c		c	c				
9	Batati	434349	607.5	508	118 c		1 c	c	c	c	c	c	c		c	c				
10	Chalha	434350	885.6	1437	370 c		1	1	c	c	c	c	c		c	c				
11	Newar	434351	739.9	606	141 c		2 b	b	c	c	c	c	c		c	c		c		
12	Poriya	434352	970	567	132 c		2	1 b	c	c	c	c	c		c	c		c		
13	Balpeda	434353	913.8	783	200 c		2	1 b	c	c	c	c	c		c	c		c		
14	Sangra	434354	611	373	96 c		1 a	a	c	c	c	c	c		c	c		c		
15	Sirki	434355	497.6	259	56 c		1 a	b	c	c	c	c	c		c	c		c		
16	Boro	434356	1396.4	1077	285 c		1	1	1 c	c	c	c	c		c	c		c		
17	Jabaga	434357	1293.7	764	190 c		1	1 b	c	c	c	c	c		c	c		c		
18	Amalitikra	434358	1673.6	1862	470 b		5	1 b	b	b	c	c		c	b			c		
19	Laxminagar	434359	390.1	485	106 b		1 a	a	b	b	c	c		c				c		
20	Gawarghutori	434360	566.1	628	125 b		1 a	b	b	b	c	c		c	b			c		
21	Semipali Khurd	434361	99.6	125	38 b		1 a	b	b	b	c	c		c	b			c		
22	Laxmipur (Sarasmr)	434362	344.3	674	143 b		1	1 b	b	b	c	c		c	b			c		
23	Jamargidee	434363	1156.5	2045	482 b		4	1	1 b	b	c	c		c	b			c		
24	Chunchunidand	434364	146.5	203	53 b		1 a	a	b	b	c	c		c	b			c		
25	Miriguda	434365	790.4	1735	413 b		2	1 a	b	b	c	c		c	b			c		
26	Nakana	434366	400.3	1171	292 b		1 a	a	a	b	c	c		c	b			c		
27	Thirri Ama	434367	73.1	104	16 c		1 a	b	b	c	c	c		c	c					
28	Putukachhar	434368	744.8	1602	391 c		3	1 a	a	c	c	c		c	c					
29	Khamhar	434369	949.2	2129	515 c		4	2	1	1 c	c	c		c	c					
30	Rampur	434370	696.4	650	162 c		2	1 b	b	c	c	c		c						

# - VILLAGE DIRECTORY

LAND USE ( AS IN 2009 )

Location CodeNo:-403

Location CodeNo:-0033

Number of Medical Amenities available. (If not available within the village , the distance range code viz; a for < 5 Kms, b for 5-10 Kms and c for 10+ kms of nearest place where facility is available is given).											Number of Non-Government Medical Amenities available.								Availability of drinking water - Yes / No								Name village
Community health centre (CHC)	Primary health centre (PHC)	Primary health sub centre (PHS)	Maternity and child welfare centre (MCW)	T.B. clinic (TBC)	Hospital-allopathic (HA)	Hospital-alternative medicine (HO)	Dispensary (D)	Veterinary hospital (VH)	Mobile health clinic (MHC)	Family welfare centre (FWC)	Charitable non Govt. hospital/Nursing home.	Medical practitioner with MBBS Degree	Medical practitioner with other degree	Medical practitioner with no degree	Traditional practitioner and faith healer .	Medicine Shop	Others	Tap water (Treated/Untreated)	Well water (Covered / Uncovered well)	Hand Pump	Tube wells / Bore well	Spring	River / Canal	Tank / Pond / Lake	Others		
21	22	23	24	25	26	27	28	29	30	31	32	33	34	35	36	37	38	39	40	41	42	43	44	45	46		
c	c	b	b	c		c		c	c	c	0	0	0	0	0	0	0	No	Yes	Yes	Yes	No	Yes	No	No	Kanchira	
c	c	b	b	c		c		c	c	c	0	0	0	0	0	0	0	No	Yes	Yes	No	No	Yes	No	No	Paremer	
c	a		1	c		c		c	c	c	0	0	0	0	0	0	0	No	Yes	Yes	No	No	Yes	Yes	No	Kuma	
c	c	c	c	c		c		c	c	c	0	0	0	0	0	0	0	No	Yes	Yes	No	No	Yes	Yes	No	Dagbhona	
c	b		1	c		c		c	c	c	0	0	0	0	0	0	0	No	Yes	Yes	No	No	Yes	No	No	Inchpara	
c	c	b	b	c		c		c	c	c	0	0	0	0	0	0	0	No	Yes	Yes	No	No	Yes	No	No	Jaldeg	
c	c		1	c		c		c	c	c	0	0	0	0	0	0	0	No	Yes	Yes	No	No	Yes	No	No	Krindha	
c	c	a	c	c		c	c	c	c	c	0	0	0	0	0	0	0	No	No	Yes	No	No	No	Yes	No	Ruwaful	
c	c	a	a	c		c		c	c	c	0	0	0	0	0	0	0	No	Yes	Yes	No	No	No	No	No	Batati	
c		1	1	c		c		c	c	c	0	0	0	0	0	0	0	No	Yes	Yes	No	No	Yes	No	No	Chalha	
c	c	b	c	c		c	c	c	c	c	0	0	0	0	0	0	0	No	Yes	Yes	Yes	No	Yes	Yes	No	Newar	
c	c	b	c	c		c	c	c	c	c	0	0	0	0	0	0	0	No	Yes	Yes	No	No	Yes	Yes	No	Poriya	
c	c	a	c	c		c	c	c	c	c	0	0	0	0	0	0	0	No	Yes	Yes	Yes	No	Yes	Yes	No	Balpeda	
c	c	a	c	c		c	c	c	c	c	0	0	0	0	0	0	0	No	Yes	Yes	No	No	Yes	Yes	No	Sangra	
c	c	b	c	c		c	c	c	c	c	0	0	0	0	0	0	0	No	Yes	Yes	No	No	Yes	Yes	No	Sirki	
c	c		1	c	c	c	c	c	c	c	0	0	0	0	0	0	0	No	Yes	Yes	Yes	No	No	Yes	No	Boro	
c	c		1	c	c	c	c	c	c	c	0	0	0	0	0	0	0	No	Yes	Yes	Yes	No	Yes	Yes	No	Jabaga	
b	b	b	b	b		b	b	b	b	b	0	0	0	0	0	0	0	No	Yes	Yes	Yes	No	Yes	Yes	No	Amalitikra	
b	b	a	b	b		b	b	b	b	b	0	0	0	0	0	0	0	No	Yes	Yes	No	No	Yes	Yes	No	Laxminagar	
b	b	a	b	b		b	b	b	b	b	0	0	0	0	0	0	0	No	Yes	Yes	Yes	No	No	Yes	No	Gawarghutori	
b	b	a	b	b		b	b	b	b	b	0	0	0	0	0	0	0	No	Yes	Yes	No	No	No	Yes	No	Semipali Khurd	
b	b		1	b	b	b	b	b	b	b	0	0	0	0	0	0	0	No	Yes	Yes	Yes	No	No	Yes	No	Laxmipur (Sarasmar)	
b	b		1	b	b	b	b	b	b	b	0	0	0	0	0	0	0	No	Yes	Yes	Yes	No	No	Yes	No	Jamargidee	
b	b	a	b	b		b	b	b	b	b	0	0	0	0	0	0	0	No	Yes	Yes	No	No	Yes	Yes	No	Chunchunidand	
b	b		1	b		b	b	b	b	b	0	0	0	0	0	0	0	No	Yes	Yes	No	No	Yes	Yes	No	Miriguda	
b	b	a	a	b		b	b	b	b	b	0	0	0	0	0	0	0	No	Yes	Yes	No	No	Yes	No	No	Nakana	
c	b		1	b	c	c	c	c	c	c	0	0	0	0	0	0	0	No	Yes	Yes	No	No	No	No	No	Thirri Ama	
c	c	a	a	c		c	c	c	c	c	0	0	0	0	0	0	0	No	Yes	Yes	No	No	Yes	No	No	Putukachhar	
c		1	1	c	c	c	c	c	c	c	0	0	0	0	0	1	0	No	Yes	Yes	No	No	Yes	Yes	No	Khamhar	
c	b	b	c	c		c	c	c	c	c	0	0	0	0	0	0	0	No	Yes	Yes	No	No	No	No	No	Rampur	

## CENSUS OF INDIA 2011

## AMENITIES AND

Name of District:- Raigarh

Name of CD Block:-DHARAMJAIGARH

Sr.No.	Name village	Availability of toilet & others Yes / No				Communication and transport facilities (If amenities available code -Yes is given except for Village Pin Code ,If not available within the village , the distance range code viz; a for < 5 Kms, b for 5-10 Kms and c for 10+ kms of nearest place where facility is available is given).																
		Community toilet including bath.	Community toilet excluding bath.	Rural sanitary mart or sanitary hardware outlet available near the village.	Community bio- gas or recycle of waste for productive use.	Post office(PO)	Sub post office (SPO)	Post & Telegraph office (P&TO)	Village Pin Code	Telephones (Land lines)	Public call office (PCO)	Mobile phone coverage	Internet cafes/ Common service centre (CSC)	Private courier facility	Bus service (Public & Private)	Railway stations	Auto/Modified Autos	Taxis and Vans	Tractors	Cycle-pulled rickshaws(Manual & Machine driven)	Carts driven by animals	Sea /River ferry service
1	2	47	48	49	50	51	52	53	54	55	56	57	58	59	60	61	62	63	64	65	66	67
1	Kanchira	No	No	No	No	c	b	c	496116	c	c	c	c	c	Yes	c	c	c	Yes	Yes		
2	Paremer	No	No	No	No	c	a	c	496116	c	c	c	c	c	Yes	c	c	c	Yes	Yes		
3	Kuma	No	No	No	No	Yes	Yes	c	496116	c	c	c	c	c	Yes	c	c	c	Yes	Yes		
4	Dagbhona	No	No	No	No	c	b	c	496116	c	c	c	c	c	Yes	c	c	c	Yes	Yes		
5	Inchpara	No	No	No	No	c	c	c	496116	c	c	c	c	c	Yes	c	c	c	Yes	Yes		
6	Jaldega	No	No	No	No	c	a	c	492112	c	c	c	c	c	Yes	c	c	c	Yes	Yes		
7	Krindha	No	No	No	No	c	a	c	492112	c	c	c	c	c	Yes	c	c	c	Yes	Yes		
8	Ruwaful	No	No	No	No	Yes	Yes	c	492112	c	c	c	c	c	Yes	c	c	c	Yes	Yes		
9	Batati	No	No	No	No	c	b	c	492112	c	c	c	c	c	Yes	c	c	c	Yes	Yes		
10	Chalha	No	No	No	No	c	Yes	c	492112	c	c	c	c	c	Yes	c	c	c	Yes	Yes		
11	Newar	No	No	No	No	c	b	c	496116	c	c	Yes	c	c	Yes	c	c	c	c	Yes		
12	Poriya	No	No	No	No	c	b	c	496116	c	c	Yes	c	c	Yes	c	c	c	c	Yes		
13	Balpeda	No	No	No	No	c	c	c	496116	c	c	Yes	c	c	Yes	c	c	c	c	Yes		
14	Sangra	No	No	No	No	c	a	c	496116	Yes	Yes	c	c	Yes	Yes	c	c	c	c	Yes		
15	Sirki	No	No	No	No	c	c	c	496116	c	c	b	c	c		c	c	c	c	Yes		
16	Boro	No	No	No	No	Yes	Yes	c	496116	c	c	Yes	c	c	Yes	c	c	c	c	Yes		
17	Jabaga	No	No	No	No	c	b	c	496116	c	c	Yes	c	c		c	c	c	c	Yes		
18	Amalitikra	No	No	No	No	b	a	b	491441	a	a	Yes	b	b		c	b	b	b	Yes		
19	Laxminagar	No	No	No	No	b	a	b	496116	b	b	Yes	b	b	Yes	c	b	b	b	Yes		
20	Gawarghutori	No	No	No	No	b	b	b	496116	b	b	Yes	b	b		c	b	b	b	Yes		
21	Sempali Khurd	No	No	No	No	b	a	b	496116	b	b	Yes	b	b		c	b	b	b	Yes		
22	Laxmipur (Sarasmar)	No	No	No	No	b	b	b	496116	b	b	Yes	b	b		c	b	b	b	Yes		
23	Jamargidee	No	No	No	No	b	a	b	496116	b	b	Yes	b	b		c	b	b	Yes	Yes		
24	Chunchunidand	No	No	No	No	b	b	b	496116	b	b	Yes	b	b		c	b	b	b	Yes		
25	Miriguda	No	No	No	No	Yes	Yes	b	496116	b	b	Yes	b	b	Yes	c	b	b	b	Yes		
26	Nakana	No	No	No	No	b	a	b	496116	b	b	Yes	b	b	Yes	c	b	b	b	Yes		
27	Thirri Ama	No	No	No	No	c	b	c	496116	c	c	c	c	c		c	c	c	c	Yes		
28	Putukachhar	No	No	No	No	c	a	c	496116	c	c	c	c	c		c	c	c	c	Yes		
29	Khamhar	No	No	No	No	Yes	Yes	c	496116	c	c	c	c	c	Yes	c	c	c	Yes	Yes		
30	Rampur	No	No	No	No	c	b	c	496116	c	c	c	c	c		c	c	c	c	b		

# - VILLAGE DIRECTORY

LAND USE ( AS IN 2009 )

Location CodeNo:-403

Location CodeNo:-0033

Village connected to highways,village roads, banks & credit societies (If amenities available code -Yes is given, If not available within the village , the distance range code viz; a for < 5 Kms, b for 5-10 Kms and c for 10+ kms of nearest place where facility is available is given).												Availability of miscellaneous facilities (If amenities available code -Yes is given code viz; a for < 5 Kms, b for 5-10 Kms and c for 10+ kms of nearest place w																																																																																																																																																																																																																																																																																															
Connected to national highway(NH)												Connected to state highway(SH)												Connected to major district road (MDR)												Connected to others district road												Pucca roads												Kutchcha roads												Water bounded macadam(WBM) roads												Navigable waterway (river/canal)(NW)												Footpaths (FP)												Commercial & Co-operative Banks												ATM												Agricultural Credit Societies												Self-Help Group (SHG)												Public distribution system (PDS) shop												Mandis / Regular market												Weekly Haat												Agricultural marketing society												Integrated Child Development Scheme (Nutritional Centres)												Anganwadi Centre (Nutritional Centres)												Others (Nutritional Centres)												ASHA (Accredited Social Health Activist)												Community centre with/without TV												Sports Field,												Sports Club / Recreation Centre												Name village											
68	69	70	71	72	73	74	75	76	77	78	79	80	81	82	83	84	85	86	87	88	89	90	91	2																																																																																																																																																																																																																																																																																			
c	c	Yes	Yes	Yes	Yes	Yes			c	c	c	Yes	c	c	b	c	c	b	Yes	Yes	c	Yes	c	Kanchira																																																																																																																																																																																																																																																																																			
c	c	Yes	Yes	Yes	Yes	Yes			c	c	c	Yes	Yes	c	c	c	c	Yes	Yes	Yes	c	Yes	c	Paremer																																																																																																																																																																																																																																																																																			
c	c	Yes	Yes	Yes	Yes	Yes			c	c	c	Yes	Yes	c	b	c	c	Yes	Yes	Yes	c	Yes	c	Kuma																																																																																																																																																																																																																																																																																			
c	c	Yes	Yes	Yes	Yes	Yes			c	c	c	Yes	b	c	b	c	c	Yes	Yes	Yes	c	Yes	c	Dagbhona																																																																																																																																																																																																																																																																																			
c	c	Yes	Yes	Yes	Yes	Yes			c	c	c	Yes	Yes	c	b	c	c	Yes	Yes	Yes	c	Yes	c	Inchpara																																																																																																																																																																																																																																																																																			
c	c	Yes	Yes	Yes	Yes	Yes			c	c	c	Yes	a	c	c	c	c	Yes	Yes	Yes	c	Yes	c	Jaldega																																																																																																																																																																																																																																																																																			
c	c	Yes	Yes	Yes	Yes	Yes			c	c	c	Yes	Yes	c	b	c	c	Yes	Yes	Yes	c	Yes	c	Krindha																																																																																																																																																																																																																																																																																			
c	c	Yes	Yes		Yes	Yes			c	c	c	Yes	Yes	c	a	c	c	Yes	Yes	Yes	c	Yes	c	Ruwaful																																																																																																																																																																																																																																																																																			
c	c	Yes	Yes	Yes	Yes	Yes			c	c	c	Yes	c	c	a	c	c	Yes	Yes	c	c	Yes	c	Batati																																																																																																																																																																																																																																																																																			
c	c	c	Yes	Yes	Yes	Yes			c	c	c	Yes	Yes	Yes	Yes	c	c	Yes	Yes	Yes	c	Yes	c	Chalha																																																																																																																																																																																																																																																																																			
c	c	c	Yes		Yes	Yes			c	c	c	Yes	Yes	c	c	c	c	Yes	Yes	Yes	c	Yes	c	Newar																																																																																																																																																																																																																																																																																			
c	c	c	b	Yes	Yes	Yes			c	c	c	Yes	b	c	c	c	c	Yes	Yes	Yes	c	Yes	c	Poriya																																																																																																																																																																																																																																																																																			
c	c	c	Yes	Yes	Yes	Yes			c	c	c	Yes	a	c	b	c	c	Yes	Yes	Yes	c	Yes	c	Balpeda																																																																																																																																																																																																																																																																																			
c	c	c	Yes	Yes	Yes	Yes			c	c	c	Yes	a	c	c	c	c	Yes	Yes	Yes	c	Yes	c	Sangra																																																																																																																																																																																																																																																																																			
c	c	c	b	b	Yes	Yes			c	c	c	Yes	b	c	b	c	c	Yes	Yes	Yes	c	b	c	Sirki																																																																																																																																																																																																																																																																																			
c	c	c	Yes	Yes	Yes	Yes			c	c	c	Yes	Yes	c	c	c	c	Yes	Yes	Yes	c	Yes	c	Boro																																																																																																																																																																																																																																																																																			
c	c	b	a	Yes	Yes	Yes			c	c	c	Yes	Yes	c	c	c	c	Yes	Yes	Yes	c	Yes	c	Jabaga																																																																																																																																																																																																																																																																																			
c	b	b	b	Yes	Yes	Yes			b	b	b	Yes	Yes	b	b	b	b	Yes	Yes	Yes	b	b	b	Amalitikra																																																																																																																																																																																																																																																																																			
c	b	a	a	Yes	Yes	Yes			b	b	b	Yes	a	b	b	b	b	Yes	Yes	Yes	b	b	b	Laxminagar																																																																																																																																																																																																																																																																																			
c	b	a	a	Yes	Yes	Yes			b	b	b	Yes	a	b	b	b	b	Yes	Yes	Yes	b	Yes	b	Gawarghutori																																																																																																																																																																																																																																																																																			
c	b	b	a	a	a	a	Yes	b	b	b	b	Yes	a	b	b	b	b	Yes	Yes	Yes	b	b	b	Semipali Khurd																																																																																																																																																																																																																																																																																			
c	b	a	a	a	Yes	Yes			b	b	b	Yes	Yes	b	b	b	b	Yes	Yes	Yes	b	Yes	b	Laxmipur (Sarasmar)																																																																																																																																																																																																																																																																																			
c	b	b	a	Yes	Yes	Yes			b	b	b	Yes	Yes	b	Yes	b	b	Yes	Yes	Yes	b	Yes	b	Jamargidee																																																																																																																																																																																																																																																																																			
c	b	b	a	a	Yes	a			b	b	b	Yes	a	b	a	b	b	Yes	Yes	Yes	b	b	b	Chunchunidand																																																																																																																																																																																																																																																																																			
c	b	Yes	Yes	Yes	Yes	Yes			b	b	b	Yes	Yes	b	b	b	b	Yes	Yes	Yes	b	Yes	b	Miriguda																																																																																																																																																																																																																																																																																			
c	b	Yes	Yes	Yes	Yes	Yes			b	b	b	Yes	Yes	b	a	b	b	Yes	Yes	Yes	b	Yes	b	Nakana																																																																																																																																																																																																																																																																																			
c	c	b	b	b	Yes	a			c	c	c	Yes	a	c	b	c	c	Yes	Yes	Yes	c	c	c	Thirri Ama																																																																																																																																																																																																																																																																																			
c	c	a	a	Yes	Yes	Yes			c	c	c	Yes	Yes	Yes	Yes	a	c	Yes	Yes	Yes	c	c	c	Putukachhar																																																																																																																																																																																																																																																																																			
c	c	Yes	Yes	Yes	Yes	Yes			c	c	Yes	Yes	Yes	c	Yes	c	c	Yes	Yes	Yes	c	Yes	c	Khamhar																																																																																																																																																																																																																																																																																			
c	c	c	b	b	Yes	b			c	c	c	Yes	c	c	b	c	c	Yes	Yes	c	c	b	c	Rampur																																																																																																																																																																																																																																																																																			



## CENSUS OF INDIA 2011

## AMENITIES AND

Name of District:- Raigarh

Name of CD Block:-DHARAMJAIGARH

1, If not available within the village , the distance range here facility is available is given).

Availability of  
electricity  
(Yes/No)

Land Use

Nearest Town

Area under different types of la

	Name village	Cinema / Video Hall	Public Library	Public Reading Room	Newspaper Supply	Assembly Polling station	Birth & Death Registration Office	Power Supply for Domestic Use (ED)	Power Supply for Agricultural Use (EAG)	Power Supply for Commercial Use (EC)	Power Supply for All Uses (EA)	Name	Distance range code i.e. a for < 5 Kms, b for 5-10 Kms and c for 10+ kms .	Forests	Area under Non-agricultural Uses	Barren and Un-cultivable land	Permanent Pastures and Other Grazing Lands
1	2	92	93	94	95	96	97	98	99	100	101	102	103	104	105	106	107
1	Kanchira	c	c	c	c	Yes	Yes	Yes	No	No	No	Dharamjaigarh	c	0	13.1	113.8	147.8
2	Paremer	c	c	c	c	Yes	Yes	Yes	No	No	No	Dharamjaigarh	c	0	37.9	227	335
3	Kuma	c	c	c	c	Yes	Yes	Yes	No	No	No	Dharamjaigarh	c	84.3	64.9	559.5	11.1
4	Dagbhona	c	c	c	c	Yes	Yes	Yes	No	No	No	Dharamjaigarh	c	0	23	138.2	41.9
5	Inchpara	c	c	c	c	Yes	Yes	Yes	No	No	No	Dharamjaigarh	c	166.9	39.6	41.9	49.6
6	Jaldega	c	c	c	c	Yes	Yes	Yes	No	No	No	Dharamjaigarh	c	0	19.2	233.4	76.9
7	Krindha	c	c	c	c	Yes	Yes	Yes	No	No	No	Dharamjaigarh	c	261.1	14.8	0	194.4
8	Ruwaful	c	c	c	c	Yes	Yes	Yes	No	No	No	Dharamjaigarh	c	226.8	24.6	12	20.1
9	Batati	c	c	c	c	Yes	Yes	Yes	No	Yes	No	Dharamjaigarh	c	317.2	14.5	0.5	115.3
10	Chalha	c	c	c	c	Yes	Yes	Yes	No	Yes	No	Dharamjaigarh	c	416.7	40.1	0	31
11	Newar	c	c	c	c	Yes	Yes	No	No	No	Yes	Dharamjaigarh	c	0	382.3	20.8	267
12	Poriya	c	c	c	Yes	Yes	b	No	No	No	Yes	Dharamjaigarh	c	664.1	0	27.5	126.5
13	Balpeda	c	c	c	c	Yes	a	No	No	No	Yes	Dharamjaigarh	c	524.6	30	22	80.6
14	Sangra	c	c	c	c	Yes	a	No	No	No	Yes	Dharamjaigarh	c	425.8	1.3	30.9	29.5
15	Sirki	c	c	c	c	b	b	No	No	No	Yes	Dharamjaigarh	c	390.4	0	10.7	16.6
16	Boro	c	c	c	c	Yes	Yes	No	No	No	Yes	Dharamjaigarh	c	753.9	1.1	30.9	354.4
17	Jabaga	c	c	c	c	Yes	Yes	No	No	No	Yes	Dharamjaigarh	c	1021	1	44.1	23
18	Amalitikra	b	b	b	b	Yes	Yes	No	No	No	Yes	Dharamjaigarh	b	0	0.4	176.5	1097.8
19	Laxminagar	b	b	b	b	a	a	No	No	No	Yes	Dharamjaigarh	b	192.4	29.8	0	13.6
20	Gawarghutori	b	b	b	b	Yes	a	No	No	No	Yes	Dharamjaigarh	b	0	22.9	0	365.4
21	Semipali Khurd	b	b	b	b	a	a	No	No	No	Yes	Dharamjaigarh	b	0	11.1	0	51.7
22	Laxmipur (Sarasmr)	b	b	b	b	Yes	Yes	No	No	No	Yes	Dharamjaigarh	b	0	33	1	198.6
23	Jamargidee	b	b	b	b	Yes	Yes	No	No	No	Yes	Dharamjaigarh	b	541.3	25.8	0	130
24	Chunchunidand	b	b	b	b	a	a	No	No	No	Yes	Dharamjaigarh	b	0	1.2	12	83.5
25	Miriguda	b	b	b	b	Yes	Yes	No	No	No	Yes	Dharamjaigarh	b	261.3	23.7	0	145
26	Nakana	b	b	b	b	Yes	Yes	No	No	No	Yes	Dharamjaigarh	b	17.6	34	0	82.4
27	Thirri Ama	c	c	Yes	c	Yes	Yes	Yes	No	No	No	Dharamjaigarh	c	0.8	7.7	1.4	1.8
28	Putukachhar	c	c	c	c	Yes	Yes	Yes	No	No	No	Dharamjaigarh	c	410.9	24.9	0	5.3
29	Khamhar	c	c	c	Yes	Yes	Yes	No	No	No	Yes	Dharamjaigarh	c	315.9	70.8	0.3	84.4
30	Rampur	c	c	c	c	Yes	Yes	No	No	No	Yes	Dharamjaigarh	c	363.2	14.6	47.8	2.8

**- VILLAGE DIRECTORY**

LAND USE ( AS IN 2009 )

Location CodeNo:-403

Location CodeNo:-0033

Location Code No. 0055															Name of three most important commodities manufactured	Name of Village	Serial Number
Land Use							Area irrigated by source (in hectare).										
nd use ( in hectares rounded up to one decimal place)																	
Land Under Miscellaneous Tree Crops etc.	Culturable Waste Land	Fallow lands other than current fallows	Current Fallows	Net Area Sown	Total Irrigated Land Area	Total Un-irrigated Land Area	Canals ( C )	Wells/Tube-wells(W/TW)	Tanks/Lakes(T/L)	Water Falls(WF)	Others(O)	First	Second	Third			
108	109	110	111	112	113	114	115	116	117	118	119	120	121	122	2	1	
0	3	2.2	3	81.6	4.9	83.6	0	0	0	0	4.9				Kanchira	1	
0	5	3.5	9	85.4	4	96.5	0	0	0	0	4				Paremer	2	
0	4.1	3	5.8	160.9	4.3	168.9	0	0	0	0	4.3				Kuma	3	
0	2	1	3.3	78.7	2.2	80.5	0	0	0	0	2.2				Dagbhona	4	
0	1	2.3	3.2	119.4	2	120.5	0	0	0	0	2				Inchpara	5	
0	5	3.5	4.9	64.4	3.5	42.5	0	0	0	0	3.5				Jaldega	6	
0	29.8	10.5	6	218.4	4.4	233.6	0	0	0	0	4.4				Krindha	7	
0.2	7	4	7.1	231	2.9	255.5	0	0	0	0	2.9				Ruwaful	8	
0	5.8	7.5	14.1	132.5	0.9	140	0	0	0	0	0.9				Batati	9	
0	40	9.6	42.4	305.8	2.1	333.6	0	0	0	0	2.1				Chalha	10	
0.3	4.3	4.1	3.1	58	4.8	59.9	0	0	0	0	4.8				Newar	11	
0.3	7.4	7.8	5.8	130.5	4.8	130.3	0	0	0	0	4.8				Poriya	12	
0	7.6	12.8	15.9	220.2	4	221.3	0	0.2	0	0	3.8				Balpeda	13	
0	3.4	10.2	13.4	96.4	3.5	97.4	0	0	0	0	3.5				Sangra	14	
0	2.6	1	1.8	74.6	5	75.4	0	0.4	0	0	4.6				Sirki	15	
0	16	20	10.2	209.8	16.4	211.8	0	0.4	0	0	16				Boro	16	
0	5.5	10.6	0	188.5	1.6	182.9	0	0.6	0	0	0.9				Jabaga	17	
0	3	8.2	7.7	380	16	383.3	0	0.6	0	0	15				Amalitikra	18	
0	2	1.7	3.9	146.7	1.8	152.6	0	1.4	0	0	0.4				Laxminagar	19	
0	4	1.4	2.4	170	4.8	176.9	0	4.8	0	0	0				Gawarghutori	20	
0	1.4	1.3	1.4	32.6	0.6	38.8	0	0	0	0	0.6				Semipali Khurd	21	
0	3.1	1.8	4.8	102	1	105.7	0	1	0	0	0				Laxmipur (Sarasmar)	22	
0	10	3.8	2.2	443.4	5.7	461.5	0	3.6	0	0	2.1				Jamargidee	23	
0	0.2	1.4	0.5	47.6	0.1	49	0	0	0	0	0				Chunchunidand	24	
0	30.2	22.4	15.8	292.2	2.4	296.2	0	1.8	0	0	0.6				Miriguda	25	
0	8.2	6.2	4.3	247.6	1.3	254	0	1	0	0	0.3				Nakana	26	
0	1.6	0.5	3.8	55.6	0.6	55.2	0	0	0	0	0.6				Thirri Ama	27	
0	8.3	0.6	2.9	292	6.8	298.5	0	0.4	0.4	0	6.1				Putukachhar	28	
0.2	16.6	5.1	9.3	446.6	7.3	449.8	0	0.5	1	0	5.8				Khamhar	29	
0.2	4	3	7.6	253.2	1.1	253.7	0	0	0.3	0	0.8				Rampur	30	

Sr.No.	Name village	Location code no.	Total area of the village ( in hectares rounded up to one decimal place)	Total population ( 2011 census )	Number of households (2011 census)	Number of educational amenities available. (If not available within the village , the distance range code viz; a for < 5 Kms, b for 5-10 Kms and c for 10+ kms of nearest place where facility is available is given).														
						Pre-Primary school (PP)	Primary school (P)	Middle school (M)	Secondary School (S)	Senior Secondary school (SS)	Degree college of arts science & commerce (ASC)	Engineering college(EC)	Medical college (MC)	Management institute (MI)	Polytechnic (Pt)	Vocational training school /ITI	Non-formal training centre (NFTC)	Special school for disabled (SSD)	Others (specify)	
1	2	3	4	5	6	7	8	9	10	11	12	13	14	15	16	17	18	19	20	
31	Rajida	434371	47	101	32 c		1 a	c	c	c	c	c		c	c					
32	Ghonchal	434372	304.1	409	108 c		1 a	b	b	c	c	c		c	c					
33	Bhojpur	434373	315.4	627	139 c		1	1 a	a	c	c	c		c						
34	Bakalo	434374	594.1	816	193 c		2 a	b	b	c	c	c		c	c					
35	Jamarga	434375	601	1157	277 c		2	1	1 b	c	c	c			c					
36	Pelama	434376	684.5	1094	266 c		3 a	a	c	c	c	c		c	c					
37	Sariya	434377	336.7	600	147 c		2 a	a	b	c	c	c		c	c					
38	Tonahinara	434378	437.7	566	129 b		1 a	b	b	c	c	c	c	c	c			c		
39	Sonpur	434379	761.6	1574	393 b		3	1 b	b	c	c	c	c	c	c			c		
40	Thakurnagar (Jobi)	434380	435.8	857	196 b		1 a	b	b	c	c	c	c	c	c			c		
41	Bandhanpur	434381	348.4	925	228 b		2	1 b	b	c	c	c	c	c	c			c		
42	Ratanpur	434382	530.5	1360	351 b		1	1 b	b	c	c	c	c	c	c			c		
43	Ranpur	434383	243.1	525	126 b		1 b	b	b	c	c	c	c	c	c			c		
44	Kadamdhnodhi	434384	604.9	1230	313 c		3	1 c	c	c	c	c	c	c	c			c		
45	Kumhichuwan	434385	464.8	961	242 c		1	1 c	c	c	c	c	c	c	c			c		
46	Parsa	434386	188.9	778	173 2		1	1 a	a	c	c	c	c	c	c			c		
47	Bairagi	434387	287	632	154 2		1	1 b	b	c	c	c	c	c	c			c		
48	Salka	434388	720.3	1293	287 b		2	1 b	b	c	c	c	c	c	c			c		
49	Gibhakalo	434389	361.9	665	179 b		1	1	1 b	c	c	c	c	c	c			c		
50	Salkheta	434390	78.4	434	122 b		1 b	b	b	c	c	c	c	c	c			c		
51	Kumarta	434391	535.1	1181	274 c		3	1 a	c	c	c	c	c	c	c			c		
52	Gosaipondi	434392	142	282	52 b		1 b	b	b	c	c			c	c					
53	Banjh Ama	434393	101.8	195	58 b		1 a	b	b	c	c			c	c					
54	Pathalgaon Khurd	434394	164.8	735	179 a		1	2 a	a	c	c	c	c	c	c					
55	Samaniya	434395	177.8	893	224 a		2	1 a	a	c	c	c	c	c	c					
56	Kapu	434396	547.3	2484	655 2		6	4	2	1 c	c	c	c	c	c					
57	Godhi Khurd	434397	660.2	1036	234 a		2 a	a	a	c	c	c	c	c	c					
58	Vijaynagar	434398	3179.1	4554	1057 1		8	2	1	1 c	c			c	c					
59	Dhanpuri	434399	199.4	467	105 c		1 a	a	a	c	c	c	c		c	c		c		
60	Sakalo	434400	287.6	517	131 b		1 a	a	a	c	c	c		c	c			c		
61	Indkalo	434401	176.1	508	97 c		1 a	a	a	c	c	c		c	c			c		
62	Alola	434402	575.7	1381	326 c		2	1 a	a	c	c	c		c	c			c		
63	Talgaon	434403	674.2	986	249 c		3	1 a	c	c	c	c		c	c			c		
64	Lipti	434404	444.2	1099	259 c		2	1	1 b	c	c	c	a	c	c			c		

Number of Medical Amenities available. (If not available within the village , the distance range code viz; a for < 5 Kms, b for 5-10 Kms and c for 10+ kms of nearest place where facility is available is given).											Number of Non-Government Medical Amenities available.							Availability of drinking water - Yes / No							Name village		
Community health centre (CHC)	Primary health centre (PHC)	Primary health sub centre (PHS)	Maternity and child welfare centre (MCW)	T.B. clinic (TBC)	Hospital-allopathic (HA)	Hospital-alternative medicine (HO)	Dispensary (D)	Veterinary hospital (VH)	Mobile health clinic (MHC)	Family welfare centre (FWC)	Charitable non Govt. hospital/Nursing home.	Medical practitioner with MBBS Degree	Medical practitioner with other degree	Medical practitioner with no degree	Traditional practitioner and faith healer .	Medicine Shop	Others	Tap water (Treated/Untreated)	Well water (Covered / Uncovered well)	Hand Pump	Tube wells / Bore well	Spring	River / Canal	Tank / Pond / Lake		Others	
21	22	23	24	25	26	27	28	29	30	31	32	33	34	35	36	37	38	39	40	41	42	43	44	45		46	
c	c	c	c	c		c	c	c	c	c	0	0	0	0	0	0	0	No	Yes	Yes	No	No	No	Yes	No	Rajida	
c	b	b	b	c		c	c	c	c	c	0	0	0	0	0	0	0	No	Yes	Yes	No	No	No	No	No	Ghonchal	
c	a	a	c	c		c	c	c	c	c	0	0	0	0	0	0	0	No	Yes	Yes	No	No	Yes	Yes	No	Bhojpur	
c	b	b	c	c		c	c	c	c	c	0	0	0	0	0	0	0	No	Yes	Yes	No	No	No	No	No	Bakalo	
c	b		1	b	c	c	c	c	c	c	0	0	0	0	0	0	0	No	Yes	Yes	No	No	No	Yes	No	Jamarga	
c	c		1	c	c	c	c	c	c	c	0	0	0	0	0	0	0	No	Yes	Yes	No	No	No	No	No	Pelama	
c	b	b	c	c		c	c	c	c	c	0	0	0	0	0	0	0	No	Yes	Yes	No	No	No	No	No	Sariya	
b	c	b	b	c		b	b	b	c	c	0	0	0	0	2	0	0	No	Yes	Yes	No	No	No	Yes	No	Tonahinara	
b	c	b	b	c		b	b	b	c	c	0	0	0	1	3	0	0	No	Yes	Yes	Yes	No	No	Yes	No	Sonpur	
b	c	b	b	c		b	b	b	c	c	0	0	0	0	2	0	0	No	Yes	Yes	No	No	No	Yes	No	Thakurnagar (Jobi)	
b	c	b	b	c		b	b	b	b	c	0	0	0	1	2	0	0	No	Yes	Yes	Yes	No	No	Yes	No	Bandhanpur	
b	c		1	b	c	b	b	b	b	c	0	0	0	2	3	0	0	No	Yes	Yes	Yes	No	No	Yes	No	Ratanpur	
c	c	c	c	c		c	c	c	c	c	0	0	0	0	2	0	0	No	Yes	Yes	No	No	No	Yes	No	Ranpur	
c	c	c	c	c		c	c	c	c	c	0	0	0	0	3	0	0	No	Yes	Yes	No	No	No	Yes	No	Kadamdhnodhi	
c	c	c	c	c		c	c	c	c	c	0	0	1	1	2	0	0	No	Yes	Yes	No	No	No	Yes	No	Kumhichuwan	
c	a		1	a	c		a	a	c	c	0	0	1	2	2	0	0	No	Yes	Yes	Yes	No	No	Yes	No	Parsa	
c	c	c	c	c		c	c	c	c	c	0	0	0	2	3	0	0	No	Yes	Yes	No	No	Yes	Yes	No	Bairagi	
c	c	b	b	c				b	c	c	0	0	0	1	2	0	0	No	Yes	Yes	Yes	No	Yes	Yes	No	Salka	
c	c	b	b	c		c	c	a	c	c	0	0	0	1	2	0	0	No	Yes	Yes	No	No	Yes	Yes	No	Gibhakalo	
c	c	b	b	c		c	c	a	c	c	0	0	0	0	0	0	0	No	Yes	Yes	No	No	Yes	Yes	No	Salkheta	
c		1	1	b	c	c	c		1	c	c	0	0	0	1	2	0	0	No	Yes	Yes	No	No	Yes	Yes	No	Kumarta
c	b	b	a	c		c	c	b	c	c	0	0	0	0	0	0	0	No	Yes	Yes	No	No	Yes	Yes	No	Gosaipondi	
c	b	b	a	c		c	c	b	c	c	0	0	0	0	0	0	0	No	Yes	Yes	No	No	Yes	No	No	Banjh Ama	
c	b	b	a	c		c	c	a	c	c	0	0	0	0	0	0	0	No	Yes	Yes	No	No	Yes	Yes	No	Pathalgaon Khurd	
c	b	b	b	c		c	c	b	c	c	0	0	0	0	0	0	0	No	Yes	Yes	No	No	Yes	No	No	Samaniya	
	1	b		1	1	c	c	2	1	c	c	0	1	1	2	1	2	0	Yes	Yes	Yes	No	No	Yes	No	No	Kapu
c	b	b	a	c		c	c	a	c	c	0	0	0	0	0	0	0	No	Yes	Yes	No	No	Yes	Yes	No	Godhi Khurd	
	1	b		1	c	c	c		1	c	c	0	0	0	0	0	0	No	Yes	Yes	No	No	No	Yes	No	Vijaynagar	
b	a	a	c	c		c	b	c	c		0	0	0	0	0	0	0	No	No	Yes	No	No	No	No	No	Dhanpuri	
	a	b	c	c		c	c	a	a	c	0	0	0	0	0	0	0	No	Yes	Yes	No	No	No	No	No	Sakalo	
	b	b	c	c		c	a	c	c		0	0	0	0	0	0	0	No	Yes	Yes	No	No	No	No	No	Indkalo	
a	a		1	c	c	c	a	c	c		0	0	0	0	0	0	0	No	Yes	Yes	No	No	Yes	Yes	No	Alola	
c	c		1	c	c	c	c	c	c	c	0	0	0	0	0	0	0	No	Yes	Yes	No	No	Yes	No	No	Talgaon	
c	c	c	c	c		c	c	c	c	c	0	0	0	0	0	0	0	No	Yes	Yes	No	No	Yes	No	No	Lipti	

Sr.No.	Name village	Availability of toilet & others Yes / No				Communication and transport facilities (If amenities available code -Yes is given except for Village Pin Code ,If not available within the village , the distance range code viz; a for < 5 Kms, b for 5-10 Kms and c for 10+ kms of nearest place where facility is available is given).																
		Community toilet including bath.	Community toilet excluding bath.	Rural sanitary mart or sanitary hardware outlet available near the village.	Community bio- gas or recycle of waste for productive use.	Post office(PO)	Sub post office (SPO)	Post & Telegraph office (P&TO)	Village Pin Code	Telephones (Land lines)	Public call office (PCO)	Mobile phone coverage	Internet cafes/ Common service centre (CSC)	Private courier facility	Bus service (Public & Private)	Railway stations	Auto/Modified Autos	Taxis and Vans	Tractors	Cycle-pulled rickshaws(Manual & Machine driven)	Carts driven by animals	Sea /River ferry service
1	2	47	48	49	50	51	52	53	54	55	56	57	58	59	60	61	62	63	64	65	66	67
31	Rajida	No	No	No	No	c	c	c	496116	c	c	c	c	c	c	c	c	c	c		Yes	
32	Ghonchal	No	No	No	No	c	b	c	496116	c	c	c	c	c	c	c	c	c	c		Yes	
33	Bhojpur	No	No	No	No	c	a	c	496116	c	c	c	c	c	Yes	c	c	c	Yes	Yes		
34	Bakalo	No	No	No	No	c	b	c	496116	c	c	c	c	c	Yes	c	c	c	Yes	Yes		
35	Jamarga	No	No	No	No	Yes	b	c	496116	c	c	c	c	c	c	c	c	c	c	Yes		
36	Pelama	No	No	No	No	c	c	c	496116	c	c	c	c	c	c	c	c	c	c	Yes		
37	Sariya	No	No	No	No	c	b	c	496116	c	c	c	c	c	Yes	c	c	c	c	Yes		
38	Tonahinara	No	No	No	No	c	a	c	496118	Yes	Yes	Yes	c	c	c	c	a	Yes	Yes	Yes	Yes	
39	Sonpur	No	No	No	No	Yes	Yes	b	493555	Yes	Yes	Yes	b	c	Yes	c	c	a	Yes	Yes	Yes	
40	Thakurnagar (Jobi)	No	No	No	No	c	a	c	493445	Yes	Yes	Yes	c	c	c	c	a	Yes	Yes	Yes	Yes	
41	Bandhanpur	No	No	No	No	c	b	c	493445	Yes	Yes	Yes	b	c	Yes	c	c	Yes	Yes	Yes	Yes	
42	Ratanpur	No	No	No	No	c	b	c	493555	Yes	Yes	Yes	b	c	Yes	c	c	Yes	Yes	Yes	Yes	
43	Ranpur	No	No	No	No	c	b	c	496118	Yes	Yes	Yes	b	c	Yes	c	c	c	Yes	Yes	Yes	
44	Kadamdnodhi	No	No	No	No	c	c	c	496118	c	c	c	c	c	c	c	c	c	Yes	Yes		
45	Kumhichuwan	No	No	No	No	c	a	c	496118	Yes	Yes	Yes	c	c	Yes	c	c	Yes	Yes	Yes	Yes	
46	Parsa	No	No	No	No	c	a	c	496118	Yes	Yes	Yes	a	c	c	a	a	Yes	Yes	Yes	Yes	
47	Bairagi	No	No	No	No	c	Yes	c	496118	Yes	Yes	Yes	c	c	Yes	c	c	Yes	Yes	Yes	Yes	
48	Salka	No	No	No	No	c	a	c	496118	Yes	Yes	Yes	b	c	c	c	Yes	Yes	Yes	Yes	Yes	
49	Gibhakalo	No	No	No	No	c	a	c	496118	Yes	Yes	Yes	b	c	Yes	c	c	Yes	Yes	Yes	Yes	
50	Salkheta	No	No	No	No	c	a	c	496118	b	b	Yes	b	c	c	c	b	b	Yes	Yes		
51	Kumarta	No	No	No	No	Yes	a	c	496118	b	b	Yes	b	c	Yes	c	c	Yes	Yes	Yes	Yes	
52	Gosaipondi	No	No	No	No	c	b	c	496118	b	b	Yes	b	c	c	c	c	Yes	Yes	Yes	Yes	
53	Banjh Ama	No	No	No	No	c	b	c	496118	b	b	Yes	b	c	c	c	c	b	Yes	Yes		
54	Pathalgaon Khurd	No	No	No	No	c	a	c	496118	Yes	Yes	Yes	c	c	Yes	c	c	c	Yes	Yes		
55	Samaniya	No	No	No	No	c	a	c	496118	a	a	Yes	c	c	c	c	c	a	Yes	Yes		
56	Kapu	No	No	No	No	Yes	Yes	c	496118	Yes	Yes	Yes	Yes	c	Yes	c	c	c	Yes	Yes		
57	Godhi Khurd	No	No	No	No	c	a	c	496118	a	a	Yes	a	c	c	c	c	Yes	Yes	Yes		
58	Vijaynagar	No	No	No	No	Yes	Yes	b	494347	Yes	Yes	Yes	b	c	Yes	c	c	c	Yes	Yes		
59	Dhanpuri	No	No	No	No	c	c	a	496118	c	a	Yes	c	c	Yes	c	c	c	c	b		
60	Sakalo	No	No	No	No	c	c	b	492003	b	c	Yes	c	c	c	c	c	c	c	Yes		
61	Indkalo	No	No	No	No	c	c	a	496108	c	c	Yes	c	c	Yes	c	c	c	c	Yes		
62	Alola	No	No	No	No	c	c	a	494115	c	c	Yes	c	c	Yes	a	Yes	c	c	Yes		
63	Talgaon	No	No	No	No	c	b	c	496118	c	c	c	c	c	Yes	c	c	c	c	Yes	Yes	
64	Lipti	No	No	No	No	c	c	c	496118	c	c	c	c	c	Yes	c	c	c	c	Yes	Yes	

Village connected to highways,village roads, banks & credit societies (If amenities available code -Yes is given, If not available within the village , the distance range code viz; a for < 5 Kms, b for 5-10 Kms and c for 10+ kms of nearest place where facility is available is given).												Availability of miscellaneous facilities (If amenities available code -Yes is given code viz; a for < 5 Kms, b for 5-10 Kms and c for 10+ kms of nearest place w												
68	69	70	71	72	73	74	75	76	77	78	79	80	81	82	83	84	85	86	87	88	89	90	91	
Connected to national highway(NH)	Connected to state highway(SH)	Connected to major district road (MDR)	Connected to others district road	Pucca roads	Kutcha roads	Water bounded macadam(WBM) roads	Navigable waterway (river/canal)(NW)	Footpaths (FP)	Commercial & Co-operative Banks	ATM	Agricultural Credit Societies	Self-Help Group (SHG)	Public distribution system (PDS) shop	Mandis / Regular market	Weekly Haat	Agricultural marketing society	Integrated Child Development Scheme (Nutritional Centres)	Anganwadi Centre (Nutritional Centres)	Others (Nutritional Centres)	ASHA (Accredited Social Health Activist)	Community centre with/without TV	Sports Field,	Sports Club / Recreation Centre	Name village
c	c	c	b	b	Yes				c	c	c	Yes	a	c	b	c	c	Yes	Yes	c	c	c	c	Rajida
c	c	a	a	a	Yes	a			c	c	c	c	a	c	b	c	c	Yes	Yes	c	c	c	c	Ghonchal
c	c	Yes	Yes	Yes	Yes	Yes			c	c	c	Yes	Yes	c	a	c	c	Yes	Yes	c	c	c	c	Bhojpur
c	c	Yes	Yes	Yes	Yes	Yes			c	c	c	Yes	Yes	c	b	c	c	Yes	Yes	c	c	c	c	Bakalo
c	c	b	Yes	Yes	Yes	Yes			c	c	c	Yes	Yes	c	Yes	c	c	Yes	Yes	Yes	c	Yes	c	Jamarga
c	c	b	b	Yes	Yes	Yes			c	c	c	Yes	Yes	c	a	c	c	Yes	Yes	Yes	c	c	c	Pelama
c	c	Yes	Yes	Yes	Yes	Yes			c	c	c	Yes	a	c	b	c	c	Yes	Yes	c	c	c	c	Sariya
c	c	c	Yes		Yes	a	c		c	c	b	Yes	Yes	c	b	c	Yes	c	Yes	Yes	c	c	c	Tonahinara
c	c	c	Yes	Yes	Yes	Yes			c	c	b	Yes	Yes	c	b	c	Yes	Yes	Yes	Yes	c	c	c	Sonpur
c	c	c	Yes		Yes	a	c		c	c	b	Yes	a	c	b	c	c	Yes	Yes	c	c	c	c	Thakurnagar (Jobi)
c	c	c	Yes	Yes	Yes	Yes			c	c	b	Yes	Yes	c	a	c	b	Yes	Yes	Yes	c	c	c	Bandhanpur
c	c	c	Yes	Yes	Yes	Yes			c	c	b	Yes	Yes	c	b	c	b	Yes	Yes	Yes	c	c	c	Ratanpur
c	c	c	Yes	Yes	Yes	Yes			c	c	c	c	a	c	b	c	b	Yes	Yes	Yes	c	c	c	Ranpur
c	c	c	c	c	Yes	Yes	c		c	c	c	c	Yes	c	c	c	Yes	c	Yes	Yes	c	c	c	Kadamdhodhi
c	c	c	Yes	Yes	Yes	Yes			c	c	c	Yes	Yes	c	c	c	b	Yes	Yes	Yes	c	c	c	Kumhichuwan
c	c	c	Yes	Yes	Yes	Yes			c	c	c	Yes	a	c	a	Yes	c	Yes	Yes	Yes	c	a	c	Parsa
c	c	c	Yes	Yes	Yes	Yes			c	c	c	c	Yes	c	c	c	b	Yes	Yes	Yes	c	c	c	Bairagi
c	c	c	a	Yes	Yes	Yes			c	c	b	Yes	Yes	c	b	c	c	Yes	Yes	Yes	c	c	c	Salka
c	c	c	Yes	Yes	Yes	Yes			c	c	b	b	c	b	Yes	b	b	Yes	Yes	Yes	c	Yes	c	Gibhakalo
c	c	c	a	Yes	Yes	Yes			c	c	b	b	c	c	b	c	b	Yes	Yes	Yes	c	c	c	Salkheta
c	c	c	a	Yes	Yes	Yes	Yes		c	c	b	Yes	Yes	c	b	b	c	Yes	Yes	Yes	c	c	c	Kumarta
c	c	b	b	b	Yes	Yes			b	c	b	Yes	a	b	b	b	Yes	Yes	Yes	Yes	b	b	c	Gosaipondi
c	c	b	b	Yes	Yes	Yes			b	c	Yes	b	a	b	b	b	Yes	Yes	Yes	Yes	b	b	c	Banjh Ama
c	c	a	Yes	Yes	Yes	a			a	c	a	Yes	Yes	a	a	a	Yes	Yes	Yes	Yes	Yes	Yes	c	Pathalgaon Khurd
c	c	a	a	Yes	Yes	Yes			a	c	a	a	a	a	a	a	Yes	Yes	Yes	Yes	a	a	c	Samaniya
c	c	Yes	c	Yes	Yes	Yes			Yes	c	Yes	Yes	Yes	Yes	Yes	Yes	Yes	Yes	Yes	Yes	Yes	Yes	c	Kapu
c	c	c	a	Yes	Yes	Yes			a	c	a	Yes	Yes	a	a	a	Yes	Yes	Yes	Yes	a	a	c	Godhi Khurd
c	c	Yes	Yes		Yes	Yes			b	c	b	Yes	Yes	Yes	Yes	c	Yes	Yes	Yes	Yes	c	Yes	c	Vijaynagar
c	c	c	a	a	Yes	Yes			a	c	a	a	a	c	a	c	c	Yes	Yes	c	c	c	a	Dhanpuri
c	c	c	b	b	Yes	Yes			c	c	c	b	a	c	b	c	c	Yes	Yes	c	c	c	c	Sakalo
c	c	c	a	a	Yes	Yes			a	c	a	a	a	c	a	c	c	Yes	Yes	Yes	c	c	a	Indkalo
c	c	c	a	a	Yes	Yes			a	c	a	a	Yes	c	a	c	c	Yes	Yes	Yes	c	c	a	Alola
Yes	c	c	c	Yes	Yes	Yes			a	a	b	Yes	Yes	c	b	c	c	Yes	Yes	Yes	c	c	c	Talgaon
c	c	c	c	Yes	Yes	Yes			b	c	b	Yes	Yes	c	a	c	c	Yes	Yes	Yes	c	Yes	c	Lipti

1, If not available within the village , the distance range here facility is available is given).

1, If not available within the village , the distance range here facility is available is given).								Availability of electricity (Yes/No)				Land Use					
												Nearest Town		Area under different types of la			
	Name village	Cinema / Video Hall	Public Library	Public Reading Room	Newspaper Supply	Assembly Polling station	Birth & Death Registration Office	Power Supply for Domestic Use (ED)	Power Supply for Agricultural Use (EAG)	Power Supply for Commercial Use (EC)	Power Supply for All Uses (EA)	Name	Distance range code i.e. a for < 5 Kms, b for 5-10 Kms and c for 10+ kms .	Forests	Area under Non-agricultural Uses	Barren and Un-cultivable land	Permanent Pastures and Other Grazing Lands
1	2	92	93	94	95	96	97	98	99	100	101	102	103	104	105	106	107
31	Rajida	c	c	c	c	a	Yes	No	No	No	No	Dharamjaigarh	c	5.8	3.9	0.9	0.7
32	Ghonchal	c	c	c	c	a	a	Yes	No	No	No	Dharamjaigarh	c	0	62.4	0	47.4
33	Bhojpur	c	c	Yes	c	Yes	Yes	No	No	No	Yes	Dharamjaigarh	c	35.1	27.6	35.7	38.4
34	Bakalo	c	c	Yes	c	Yes	Yes	Yes	No	No	No	Dharamjaigarh	c	234.8	34	0	10.1
35	Jamarga	c	c	c	c	Yes	Yes	Yes	No	No	No	Dharamjaigarh	c	251.3	27.1	0	18.2
36	Pelama	c	c	c	c	Yes	Yes	Yes	No	No	No	Dharamjaigarh	c	155.7	35.6	161.9	18
37	Sariya	c	c	c	c	Yes	a	Yes	No	No	No	Dharamjaigarh	c	0	45	3.8	69.6
38	Tonahinara	c	c	c	Yes	Yes	Yes	No	No	No	Yes	Dharamjaigarh	c	0	38.4	55.1	197
39	Sonpur	c	c	c	c	Yes	Yes	No	No	No	Yes	Dharamjaigarh	c	347.5	12.6	0.3	73.2
40	Thakurnagar (Jobi)	c	c	c	c	Yes	Yes	No	No	No	Yes	Dharamjaigarh	c	204.6	6.8	0.6	9.8
41	Bandhanpur	c	c	c	Yes	Yes	Yes	No	No	No	Yes	Dharamjaigarh	c	24	23.5	0.5	70.2
42	Ratanpur	c	c	c	Yes	Yes	Yes	No	No	No	Yes	Dharamjaigarh	c	59.4	24	0.3	16.2
43	Ranpur	c	c	c	c	Yes	Yes	No	No	No	Yes	Dharamjaigarh	c	75.4	14.8	0	12.2
44	Kadamdhodhi	c	c	c	c	Yes	Yes	No	No	No	Yes	Dharamjaigarh	c	0	59.8	70.3	315.2
45	Kumhichuwan	c	c	c	c	Yes	Yes	No	No	No	Yes	Dharamjaigarh	c	146.9	9.8	0	37.6
46	Parsa	c	c	c	c	Yes	Yes	No	No	No	Yes	Dharamjaigarh	c	0	12.9	0	8.5
47	Bairagi	c	c	c	Yes	Yes	Yes	No	No	No	Yes	Dharamjaigarh	c	6.5	17.6	0	3.3
48	Salka	c	c	c	c	Yes	Yes	Yes	Yes	No	No	Dharamjaigarh	c	213.2	23.2	53.6	19
49	Gibhakalo	c	c	c	c	Yes	Yes	No	No	No	Yes	Dharamjaigarh	c	72.7	20.5	0	2.8
50	Salkheta	c	c	c	c	Yes	Yes	Yes	No	No	No	Dharamjaigarh	c	37.9	4.3	0	0
51	Kumarta	c	c	c	Yes	Yes	Yes	Yes	Yes	No	No	Dharamjaigarh	c	185.4	22.7	0	9.3
52	Gosaipondi	c	c	c	Yes	a	a	Yes	Yes	No	No	Dharamjaigarh	c	15.4	12.8	0	0
53	Banjh Ama	c	c	c	c	b	a	Yes	Yes	No	No	Dharamjaigarh	c	10.5	4.5	0	0
54	Pathalgaon Khurd	c	c	c	Yes	Yes	Yes	Yes	Yes	No	No	Dharamjaigarh	c	4.6	9.8	7.7	0
55	Samaniya	c	c	c	c	Yes	a	No	No	No	Yes	Dharamjaigarh	c	7.4	16.3	0	0
56	Kapu	c	c	c	Yes	Yes	Yes	No	No	No	Yes	Dharamjaigarh	c	110.1	37.1	13.5	0
57	Godhi Khurd	c	c	c	Yes	Yes	Yes	Yes	Yes	No	No	Dharamjaigarh	c	302.4	19.7	0	0
58	Vijaynagar	c	c	c	Yes	Yes	Yes	No	No	No	Yes	Dharamjaigarh	c	142.3	92.8	960.6	149
59	Dhanpuri	c	c	a	c	a	a	No	No	No	Yes	Pathalgaon	c	0.2	14.9	0	2.3
60	Sakalo	c	c	c	c	Yes	a	No	No	No	Yes	Pathalgaon	c	57	24.3	0	30.3
61	Indkalo	c	c	Yes	c	Yes	a	No	No	No	Yes	Pathalgaon	c	1	16.4	0	0.6
62	Alola	c	c	Yes	c	Yes	Yes	No	No	No	Yes	Pathalgaon	c	134.5	73	0	2.9
63	Talgaon	c	c	c	c	Yes	Yes	No	No	No	Yes	Pathalgaon	c	157.5	40.3	200.2	2.5
64	Lipti	c	c	c	c	Yes	Yes	No	No	No	Yes	Pathalgaon	c	64.3	37	12.7	15.3

Land Use											Name of three most important commodities manufactured					
Land use ( in hectares rounded up to one decimal place)						Area irrigated by source (in hectare).										
Land Under Miscellaneous Tree Crops etc.	Culturable Waste Land	Fallow lands other than current fallows	Current Fallows	Net Area Sown	Total Irrigated Land Area	Total Un-irrigated Land Area	Canals ( C )	Wells/Tube-wells(W/TW)	Tanks/Lakes(T/L)	Water Falls(WF)	Others(O)	First	Second	Third	Name of Village	Serial Number
108	109	110	111	112	113	114	115	116	117	118	119	120	121	122	2	1
0	2.1	0.4	0.6	32.7	0.1	32.7	0	0.1	0	0	0.1				Rajida	31
0	2.2	0.5	7	184.7	1.4	187	0	0.5	0	0	1				Ghonchal	32
0	10.9	1.1	8.3	158.2	4.8	177.9	0	0.1	0	0	4.7				Bhojpur	33
0	15.8	0.9	7.4	291	5.2	317.6	0	0.1	0	0	5.2				Bakalo	34
0	23.8	1.5	10.9	268.2	5.3	291.2	0	0.3	0	0	5				Jamarga	35
0	6.4	2.2	12.9	291.7	13.6	320.1	0	0	0	0	14				Pelama	36
0	24.7	1	10.7	181.9	6	203.2	0	0.1	0	0	5.8				Sariya	37
0	7.4	26.6	14.6	98.5	2	101.4	0	1	0	0	1				Tonahinara	38
0	10.7	43.8	0.2	273.2	1.8	276.9	0	0	0.8	0	1				Sonpur	39
0	35.1	12.4	5.5	161	2.5	167.7	0	0	1.5	0	1				Thakurnagar (Jobi)	40
0	22.6	10.7	12.1	184.9	4.4	189	0	0.4	1	0	3				Bandhanpur	41
0.2	22.5	23.6	24.9	359.4	45.1	363.8	0	20.1	5	0	20				Ratanpur	42
0	21.5	9.7	2.4	107	1.5	109.4	0	0.5	0.5	0	0.5				Ranpur	43
0	26.7	20.1	6.3	106.4	4.1	110	0	1	1.1	0	2				Kadamdnodhi	44
0.7	10	8.5	4.8	246.3	10.2	254.9	0	3.2	3	0	4				Kumhichuwan	45
0	4.3	3	8.9	151.2	5.2	92.9	0	1.2	2	0	2				Parsa	46
0	4	2	4.5	249.2	1.9	26.8	0	0.9	0	0	1				Bairagi	47
0.1	30.4	26.4	9.5	344.9	13.9	163.7	13.9	0	0	0	0				Salka	48
0.4	30	12.9	5.6	216.9	4.6	61.8	4.6	0	0	0	0				Gibhakalo	49
0	1.3	0.6	0.1	34.1	2.2	2.9	1.2	0	1	0	0				Salkheta	50
0	27	7	22.7	261	121.2	218.5	121.2	0	0	0	0				Kumarta	51
1.5	0	4.7	3.4	104.3	7.1	103.1	6.3	0	0	0	0.8				Gosaipondi	52
0.1	0	6.5	14.8	65.5	8.1	62.6	6	0	0	0	2.1				Banjh Ama	53
0.2	0	12.8	6.5	123.3	8.1	120.1	7.9	0	0	0	0.2				Pathalgaon Khurd	54
0.2	0	18.1	3.5	132.3	16	122.4	6.3	0	0	0	9.7				Samaniya	55
0.9	0	20	4.4	361.2	19.6	369.7	18	0.6	0	0	1				Kapu	56
0.4	1.8	10	0.7	325.2	3.3	371.5	3.3	0	0	0	0				Godhi Khurd	57
3.3	0	6	45.1	1780	1740	40	0	0	0	0	0				Vijaynagar	58
0	0	13	5	164	0	165	0	0	0	0	0				Dhanpuri	59
0	0	40	5	131	0	133	0	0	0	0	0				Sakalo	60
0	0	40	10	108	0	112	0	0	0	0	0				Indkalo	61
0	0	60	25.3	280	6	284	0	1	0	0	5				Alola	62
0	0	12	16	245.7	2	258.5	0	1	0	0	1				Talgaon	63
0	0	40	30	245	1	253	0	1	0	0	0				Lipti	64



Sr.No.	Name village	Location code no.	Total area of the village ( in hectares rounded up to one decimal place)	Total population ( 2011 census )	Number of households (2011 census)	Number of educational amenities available. (If not available within the village , the distance range code viz; a for < 5 Kms, b for 5-10 Kms and c for 10+ kms of nearest place where facility is available is given).														
						Pre-Primary school (PP)	Primary school (P)	Middle school (M)	Secondary School (S)	Senior Secondary school (SS)	Degree college of arts science & commerce (ASC)	Engineering college(EC)	Medical college (MC)	Management institute (MI)	Polytechnic (Pt)	Vocational training school /ITI	Non-formal training centre (NFTC)	Special school for disabled (SSD)	Others (specify)	
1	2	3	4	5	6	7	8	9	10	11	12	13	14	15	16	17	18	19	20	
65	Golabuda	434405	661.4	1132	233 c		3 a	a	a	a	c	c	c		c	c		c		
66	Pakhanakot	434406	1262.4	2757	640 c		5	3	1	1 c	c	c	c		c	c				
67	Jagalmauha	434407	565.6	964	217 c		2 a	b	b	b	c	c	c		c	c				
68	Supkalo	434408	685.4	1200	268 c		3	1 a	c	c	c	c	c		c	c				
69	Kamrai	434409	963.2	2029	475 c		3	1 a	c	c	c	c	c		c	c				
70	Sajapali	434410	441.6	799	208 c		1	1 b	c	c	c	c	c		c	c	c	c		
71	Chidodih	434411	424.5	695	145 c		1	1 b	c	c	c	c	c		c	c	c	c		
72	Ganpatpur	434412	789.2	1754	353 c		4	1	1 b	c	c	c	c	c	c	c	c	c	c	
73	Kiriya	434413	485.2	1839	375 c		4	1 a	b	c	c	c	c		c	c	c	c	c	
74	Raimer	434414	872.8	1519	310 b		3	2	1 b	c	c	c	c	c	c	c	c	c	c	
75	Panchpedi	434415	20.2	0	0															
76	Kapiyabhouna	434416	406.8	602	124 b		1 a	a	b	b	c	c	c	c	c	c	c	c	c	
77	Dumarnara	434417	357.7	484	108 c		1 b	b	b	b	c	c	c		c	c	c	c	c	
78	Bhalupakhana	434418	526.5	807	177 c		2 b		b	b	c	c	c		c	c				
79	Saskoba	434419	1914.6	3013	655 b		3	1 b	b	b	c	c	c		c	c				
80	Paraghati	434420	516.1	1427	296 c		1	1 b	c	c	c	c	c	c	c	c				
81	Thakurpondi	434421	879.4	2697	611 c		3	1	1 c	c	c	c	c	c	c	c				
82	Balakpondi	434422	733.4	1810	405 c		2	1 a	c	c	c	c	c		c	c				
83	Charkhapara	434423	1080.3	2799	592 1		4	2 a	a	a	c	c	c	c	c	c				
84	Rairuma Khurd	434424	1427.3	2843	641 a		3	1 a	a	a	c	c	c	c	c	c				
85	Bakaruma	434425	908	1516	336 a		2	1	1	1 c	c	c	c	c	c	c				
86	Dhourabhata	434426	718.2	1102	260 b		2	1 b	b	b	c	c	c	c	c	c				
87	Dindwanara	434427	503	217	45 c		1 a	c	c	c	c	c	c	c	c	c		c		
88	Rajkot	434428	328.2	496	124 c		1	1 c	c	c	c	c	c	c	c	c		c		
89	Supkona	434429	271.4	258	68 c		1	1 c	c	c	c	c	c	c	c	c		c		
90	Mainipur	434430	280.5	161	37 c		1 a	c	c	c	c	c	c	c	c	c		c		
91	Kataipali Dee	434431	587.2	571	137 c		1 a	b	c	c	c	c	c	c	c	c		c		
92	Shakarlaya	434432	630.9	981	230 c		2	1 b	c	c	c	c	c		c	c		c		
93	Madanpur	434433	260	227	56 c		1 a	c	c	c	c	c	c	c	c	c				
94	Amaljharia	434434	227.5	104	27 c		1 b	c	c	c	c	c	c	c	c	c		c		
95	Sokhamuda	434435	778.8	1081	281 c		3	1	1 c	c	c	c	c	c	c	c		c		
96	Jamabira	434436	598.9	1049	246 c		2	1 b	b	b	c	c	c	c		c		c		
97	Bagdahi	434437	346.6	359	81 c		1 b	c	c	c	c	c	c	c	c	c		c		
98	Chherchuchi	434438	363.7	55	14 c	b	b	c	c	c	c	c	c	c	c	c		c		

Number of Medical Amenities available. (If not available within the village , the distance range code viz; a for < 5 Kms, b for 5-10 Kms and c for 10+ kms of nearest place where facility is available is given).											Number of Non-Government Medical Amenities available.							Availability of drinking water - Yes / No								Name village
Community health centre (CHC)	Primary health centre (PHC)	Primary health sub centre (PHS)	Maternity and child welfare centre (MCW)	T.B. clinic (TBC)	Hospital-allopathic (HA)	Hospital-alternative medicine (HO)	Dispensary (D)	Veterinary hospital (VH)	Mobile health clinic (MHC)	Family welfare centre (FWC)	Charitable non Govt. hospital/Nursing home.	Medical practitioner with MBBS Degree	Medical practitioner with other degree	Medical practitioner with no degree	Traditional practitioner and faith healer .	Medicine Shop	Others	Tap water (Treated/Untreated)	Well water (Covered / Uncovered well)	Hand Pump	Tube wells / Bore well	Spring	River / Canal	Tank / Pond / Lake	Others	
21	22	23	24	25	26	27	28	29	30	31	32	33	34	35	36	37	38	39	40	41	42	43	44	45	46	
c	c	a	c	c		c	c	c	c	c	0	0	0	0	0	0	0	No	Yes	Yes	No	No	Yes	No	No	Golabuda
c	c	1	c	c		c	c	1	c	c	0	0	0	0	0	0	0	Yes	Yes	Yes	No	No	No	Yes	No	Pakhanakot
c	c	a	c	c		c	c	c	c	c	0	0	0	0	0	0	0	No	Yes	Yes	No	No	No	Yes	No	Jagalmauha
c	c	1	c	c		c	c	a	c	c	0	0	0	0	0	0	0	No	Yes	Yes	No	No	No	Yes	No	Supkalo
c	c	1	c	c			c	c	c	c	0	0	0	0	0	0	0	No	Yes	Yes	No	No	No	Yes	No	Kamrai
c	c	1	b	c		c	c	c	c	c	0	0	0	0	0	0	0	No	Yes	Yes	No	No	No	Yes	No	Sajapali
c	c	1	b	c		c	c	c	c	c	0	0	0	0	0	0	0	No	Yes	Yes	No	No	No	Yes	No	Chidodih
c	1	b	b	c		c	c	c	c	c	0	0	0	0	0	0	0	No	Yes	Yes	No	No	No	Yes	No	Ganpatpur
c	c	1	b	c		c	c	c	c	c	0	0	0	0	0	0	0	No	Yes	Yes	No	No	No	Yes	No	Kiriya
c	c	b	b	c		c	c	c	c	c	0	0	0	0	0	0	0	No	Yes	Yes	No	No	No	Yes	No	Raimer
																										Panchpedi
c	c	b	b	c		c	c	c	c	c	0	0	0	0	0	0	0	No	Yes	Yes	No	No	No	Yes	No	Kapiyabhouna
c	c	b	b	c		c	c	c	c	c	0	0	0	0	0	0	0	No	Yes	Yes	No	No	No	Yes	No	Dumarnara
c	c	b	c	c			c	c	c	c	0	0	0	0	0	0	0	No	Yes	Yes	No	No	Yes	Yes	No	Bhalupakhana
c	c	1	c	c			c	c	c	c	0	0	0	0	0	0	0	No	Yes	Yes	No	No	Yes	Yes	No	Saskoba
c	c	1	c	c		c		b	c	c	0	0	0	0	0	0	0	No	Yes	Yes	No	No	No	Yes	No	Paraghati
c	c	1	c	c			c		c	c	0	0	0	0	0	0	0	No	Yes	Yes	No	No	Yes	Yes	No	Thakurpondi
c	b	b	c	c		c	c	a	c	c	0	0	0	0	0	0	0	No	Yes	Yes	Yes	No	No	Yes	No	Balakpondi
b	b	a	b	b				b	c	c	0	0	0	0	0	0	0	No	Yes	Yes	No	No	Yes	Yes	No	Charkhapara
c	c	1	c	c		c		c	c	c	0	0	0	0	0	0	0	No	Yes	Yes	No	No	No	Yes	No	Rairuma Khurd
c	c	1	c	c		c		c	c	c	0	0	0	0	0	0	0	No	Yes	Yes	Yes	No	No	Yes	No	Bakaruma
c	c	b	c	c				c	c	c	0	0	0	0	0	0	0	No	Yes	Yes	No	No	No	Yes	No	Dhourabhata
c	c	b	c	c		c	c	c	c	c	0	0	0	0	0	0	0	Yes	Yes	Yes	No	No	No	Yes	No	Dindwanara
c	c	b	c	c		c	c	c	c	c	0	0	0	0	0	0	0	Yes	Yes	Yes	No	Yes	No	Yes	No	Rajkot
c	b	1	c	c		c	c	c	c	c	0	0	0	0	0	0	0	Yes	Yes	Yes	Yes	Yes	No	Yes	No	Supkona
c	c	b	c	c		c	c	c	c	c	0	0	0	0	0	0	0	No	Yes	Yes	No	No	No	Yes	No	Mainipur
c	c	b	c	c		c	c	c	c	c	0	0	0	0	0	0	0	No	Yes	Yes	No	No	No	Yes	No	Kataipali Dee
c	c	b	c	c		a	c	c	c	c	0	0	0	0	0	0	0	No	Yes	Yes	No	No	No	Yes	No	Shakarlaya
c	c	c	c	c		c	c	c	c	c	0	0	0	0	0	0	0	Yes	Yes	Yes	No	Yes	No	Yes	No	Madanpur
c	c	c	c	c		c	c	c	c	c	0	0	0	0	0	0	0	Yes	Yes	Yes	No	Yes	No	Yes	No	Amaljharia
c	c	1	c	c		c	c	c	c	c	0	0	0	0	0	0	0	Yes	Yes	Yes	No	No	Yes	Yes	No	Sokhamuda
c	b	b	c	c		c	c	b	c	c	0	0	0	0	0	0	0	Yes	Yes	Yes	No	Yes	No	Yes	No	Jamabira
c	c	c	c	c		c	c	c	c	c	0	0	0	0	0	0	0	Yes	Yes	Yes	No	No	No	Yes	No	Bagdahi
c	c	b	c	c		c	c	b	c	c	0	0	0	0	0	0	0	Yes	Yes	Yes	No	No	No	No	No	Chherchuchi

Sr.No.	Name village	Availability of toilet & others Yes / No				Communication and transport facilities (If amenities available code -Yes is given except for Village Pin Code ,If not available within the village , the distance range code viz; a for < 5 Kms, b for 5-10 Kms and c for 10+ kms of nearest place where facility is available is given).																
		Community toilet including bath.	Community toilet excluding bath.	Rural sanitary mart or sanitary hardware outlet available near the village.	Community bio- gas or recycle of waste for productive use.	Post office(PO)	Sub post office (SPO)	Post & Telegraph office (P&TO)	Village Pin Code	Telephones (Land lines)	Public call office (PCO)	Mobile phone coverage	Internet cafes/ Common service centre (CSC)	Private courier facility	Bus service (Public & Private)	Railway stations	Auto/Modified Autos	Taxis and Vans	Tractors	Cycle-pulled rickshaws(Manual & Machine driven)	Carts driven by animals	Sea /River ferry service
1	2	47	48	49	50	51	52	53	54	55	56	57	58	59	60	61	62	63	64	65	66	67
65	Golabuda	No	No	No	No	c	c	c	496118	c	c	c	c	c	c	c	c	c	Yes	Yes		
66	Pakhanakot	No	No	No	No	c	c	c	491227	Yes	Yes	Yes	c	c	Yes	c	c	c	Yes	Yes		
67	Jagalmauha	No	No	No	No	c	c	a	491227	b	c	c	a	c		c	c	c	c	Yes		
68	Supkalo	No	No	No	No	Yes	c	c	491227	c	c	b	c	c	Yes	c	c	c	c	Yes		
69	Kamrai	No	No	No	No	c	c	c	491227	c	c	a	c	c	Yes	c	c	c	Yes	Yes		
70	Sajapali	No	No	No	No	c	c	c	495335	c	c	c	c	c		c	c	c	Yes	Yes		
71	Chidodih	No	No	No	No	c	c	c	495689	c	c	c	c	c		c	c	c	c	Yes		
72	Ganpatpur	No	No	No	No	c	c	c	495661	c	c	c	c	c	Yes	c	c	c	Yes	Yes		
73	Kiriya	No	No	No	No	c	c	c	496116	c	c	c	c	c	Yes	c	c	c	Yes	Yes		
74	Raimer	No	No	No	No	Yes	c	c	495115	c	c	c	c	c		c	c	c	Yes	Yes		
75	Panchpedi																					
76	Kapiyabhouna	No	No	No	No	c	c	c	495115	c	c	c	c	c	Yes	c	c	c	a	Yes		
77	Dumarnara	No	No	No	No	c	c	c	495115	c	c	c	c	c	Yes	c	c	c	a	Yes		
78	Bhalupakhana	No	No	No	No	c	b	c	495661	b	b	Yes	c	c		c	c	c	a	b		
79	Saskoba	No	No	No	No	Yes	b	b	495661	b	b	Yes	c	c	Yes	c	c	c	Yes	Yes		
80	Paraghati	No	No	No	No	c	b	b	496001	c	c	Yes	c	c	Yes	c	c	Yes	Yes	Yes		
81	Thakurpondi	No	No	No	No	c	b	c	496118	b	a	Yes	c	c	Yes	c	c	c	Yes	Yes		
82	Balakpondi	No	No	No	No	c	b	c	496118	c	c	Yes	c	c		c	c	Yes	Yes	Yes		
83	Charkhapara	No	No	No	No	c	b	c	496118	Yes	Yes	Yes	b	b	Yes	c	b	b	Yes	Yes		
84	Rairuma Khurd	No	No	No	No	c	c	c	496118	a	a	Yes	c	c	Yes	c	c	c	Yes	Yes		
85	Bakaruma	No	No	No	No	Yes	c	c	496118	Yes	Yes	Yes	c	c	Yes	c	c	c	Yes	Yes		
86	Dhourabhata	No	No	No	No	c	c	c	496118	Yes	b	Yes	c	c	Yes	c	c	c	Yes	Yes		
87	Dindwanara	No	No	No	No	c	c	c	491888	c	c	c	c	c		c	c	c	a	Yes		
88	Rajkot	No	No	No	No	Yes	c	c	491888	c	c	c	c	c		c	c	c	Yes	Yes		
89	Supkona	No	No	No	No	c	c	c	496113	c	c	c	c	c		c	c	c	Yes	Yes		
90	Mainipur	No	No	No	No	c	c	c	496113	c	c	Yes	c	c		c	c	b	a	Yes		
91	Kataipali Dee	No	No	No	No	Yes	c	c	496113	Yes	c	Yes	c	c		c	c	b	Yes	Yes		
92	Shakarlaya	No	No	No	No	c	c	c	496113	c	c	c	c	c		c	c	b	Yes	Yes		
93	Madanpur	No	No	No	No	c	c	c	491888	c	c	c	c	c		c	c	c	Yes	Yes		
94	Amaljharia	No	No	No	No	c	c	c	491888	c	c	c	c	c		c	c	c	c	Yes		
95	Sokhamuda	No	No	No	No	c	c	c	491227	c	c	c	c	c	Yes	c	c	Yes	Yes	Yes		
96	Jamabira	No	No	No	No	c	c	c	495335	c	c	b	c	c		c	c	b	Yes	Yes		
97	Bagdahi	No	No	No	No	c	c	c	496113	c	c	c	c	c		c	c	c	Yes	Yes	Yes	
98	Chherchuchi	No	No	No	No	c	c	c	496116	c	c	b	c	c		c	c	b	b	Yes		

Village connected to highways,village roads, banks & credit societies (If amenities available code -Yes is given, If not available within the village , the distance range code viz; a for < 5 Kms, b for 5-10 Kms and c for 10+ kms of nearest place where facility is available is given).

Availability of miscellaneous facilities (If amenities available code -Yes is given code viz; a for < 5 Kms, b for 5-10 Kms and c for 10+ kms of nearest place w

Connected to national highway(NH)	Connected to state highway(SH)	Connected to major district road (MDR)	Connected to others district road	Pucca roads	Kutchcha roads	Water bounded macadam(WBM) roads	Navigable waterway (river/canal)(NW)	Footpaths (FP)	Commercial & Co-operative Banks	ATM	Agricultural Credit Societies	Self-Help Group (SHG)	Public distribution system (PDS) shop	Mandis / Regular market	Weekly Haat	Agricultural marketing society	Integrated Child Development Scheme (Nutritional Centres)	Anganwadi Centre (Nutritional Centres)	Others (Nutritional Centres)	ASHA (Accredited Social Health Activist)	Community centre with/without TV	Sports Field,	Sports Club / Recreation Centre	Name village
68	69	70	71	72	73	74	75	76	77	78	79	80	81	82	83	84	85	86	87	88	89	90	91	2
c	c	c	c	Yes	Yes	Yes			b	c	b	Yes	a	c	a	c	c	Yes	Yes	Yes	c	c	c	Golabuda
c	c	c	Yes	Yes	Yes	Yes			c	c	c	Yes	Yes	c	b	c	c	Yes	Yes	Yes	c	Yes	b	Pakhanakot
c	c	c	c	Yes	Yes	Yes	Yes		c	c	c	Yes	a	c	a	c	c	Yes	Yes	Yes	c	c	c	Jagalmuaha
c	c	c	a	a	Yes	Yes			c	c	c	Yes	Yes	c	Yes	c	c	Yes	Yes	Yes	c	c	c	Supkalo
c	c	c	Yes	Yes	Yes	Yes			c	c	c	Yes	Yes	c	a	c	c	Yes	Yes	Yes	c	c	c	Kamrai
c	c	c	c	c	Yes	Yes			c	c	c	c	Yes	b	b	c	c	Yes	Yes	c	c	c	c	Sajapali
c	c	c	c	Yes	Yes	Yes	Yes		c	c	c	c	Yes	b	b	c	Yes	Yes	Yes	c	c	c	c	Chidodih
c	c	c	c	Yes	Yes	Yes			c	c	c	c	Yes	c	b	c	c	Yes	Yes	Yes	c	Yes	c	Ganpatpur
c	c	c	c	Yes	Yes	Yes			c	c	c	c	Yes	c	b	c	c	Yes	Yes	Yes	c	c	c	Kiriya
c	c	c	c	Yes	Yes	Yes	Yes		c	c	c	c	Yes	c	a	c	c	Yes	Yes	Yes	c	Yes	c	Raimer
																								Panchpedi
c	c	c	c	Yes	Yes	Yes			c	c	c	c	Yes	c	a	c	c	c	Yes	c	c	c	c	Kapiyabhouna
c	c	c	b	b	Yes	Yes			c	c	c	c	b	c	a	c	c	Yes	Yes	Yes	c	c	c	Dumarnara
c	b	b	b	b	Yes	Yes			c	c	c	Yes	b	c	b	c	c	Yes	Yes	Yes	b	c	c	Bhalupakhana
b	b	Yes	Yes	Yes	Yes	Yes			c	c	c	Yes	Yes	c	Yes	c	c	Yes	Yes	Yes	Yes	c	c	Saskoba
c	c	Yes	Yes	Yes	Yes	Yes			c	c	c	Yes	Yes	c	c	c	c	Yes	Yes	Yes	Yes	c	c	Paraghati
c	c	Yes	Yes	Yes	Yes	Yes			c	c	c	Yes	Yes	c	c	c	c	Yes	Yes	Yes	c	Yes	c	Thakurpondi
c	a	a	Yes	Yes	Yes	Yes			c	c	c	Yes	Yes	c	b	c	c	Yes	Yes	Yes	c	Yes	c	Balakpondi
b	Yes	Yes	Yes	Yes	Yes	Yes			b	b	b	Yes	Yes	b	Yes	b	b	Yes	Yes	Yes	Yes	b	b	Charkhapara
c	Yes	Yes	Yes	Yes	Yes	Yes			c	c	c	Yes	Yes	c	a	c	c	Yes	Yes	Yes	Yes	c	c	Rairuma Khurd
c	Yes	Yes	Yes	Yes	Yes	Yes			c	c	c	Yes	Yes	c	a	c	c	Yes	Yes	Yes	Yes	Yes	c	Bakaruma
c	a	Yes	Yes		Yes	Yes			c	c	c	Yes	Yes	c	b	c	c	Yes	Yes	Yes	Yes	c	c	Dhourabhata
c	c	c	c	c	Yes	Yes			c	c	c	Yes	a	c	c	c	c	Yes	Yes	Yes	c	c	c	Dindwanara
c	c	c	c	c	Yes	Yes			c	c	c	Yes	Yes	c	c	c	c	Yes	Yes	Yes	c	c	c	Rajkot
c	c	c	c	c	Yes	Yes			c	c	c	Yes	b	c	c	c	c	Yes	Yes	Yes	c	c	c	Supkona
c	c	c	b	b	Yes	a			c	c	c	Yes	b	c	c	c	c	Yes	Yes	Yes	c	c	c	Mainipur
c	c	c	c	Yes	Yes	Yes			c	c	c	Yes	Yes	c	b	c	c	Yes	Yes	Yes	c	c	c	Kataipali Dee
c	c	b	b	Yes	Yes	Yes			c	c	c	Yes	a	c	b	c	c	Yes	Yes	Yes	c	c	c	Shakarlaya
c	c	c	c	c	Yes	Yes			c	c	c	Yes	b	c	c	c	c	Yes	Yes	Yes	c	c	c	Madanpur
c	c	c	c	c	Yes	Yes			c	c	c	Yes	b	c	c	c	c	Yes	Yes	Yes	c	c	c	Amaljharla
c	c	c	Yes	Yes	Yes	Yes			c	c	c	Yes	Yes	c	c	c	c	Yes	Yes	Yes	c	Yes	c	Sokhamuda
c	b	b	b	b	Yes	Yes			c	c	b	Yes	Yes	c	b	b	c	Yes	Yes	Yes	c	c	c	Jamabira
c	c	c	c	c	Yes	Yes			c	c	c	Yes	b	c	c	c	c	Yes	Yes	b	c	c	c	Bagdahi
c	b	b	b	b	Yes	Yes			c	c	b	Yes	b	c	b	b	c	Yes	Yes	b	c	c	c	Chherchuchi

1, If not available within the village , the distance range here facility is available is given).

1, If not available within the village , the distance range here facility is available is given).								Availability of electricity (Yes/No)				Land Use					
												Nearest Town		Area under different types of la			
	Name village	Cinema / Video Hall	Public Library	Public Reading Room	Newspaper Supply	Assembly Polling station	Birth & Death Registration Office	Power Supply for Domestic Use (ED)	Power Supply for Agricultural Use (EAG)	Power Supply for Commercial Use (EC)	Power Supply for All Uses (EA)	Name	Distance range code i.e. a for < 5 Kms, b for 5-10 Kms and c for 10+ kms .	Forests	Area under Non-agricultural Uses	Barren and Un-cultivable land	Permanent Pastures and Other Grazing Lands
1	2	92	93	94	95	96	97	98	99	100	101	102	103	104	105	106	107
65	Golabuda	c	c	a	c	Yes	a	No	No	No	Yes	Pathalgaon	c	94.9	113	3.8	1.8
66	Pakhanakot	c	c	Yes	c	Yes	Yes	No	No	No	Yes	Pathalgaon	c	362.3	63.1	0	8.2
67	Jagalmauha	c	c	a	c	Yes	a	No	No	No	Yes	Pathalgaon	c	0	32.5	0	275.1
68	Supkalo	c	c	Yes	c	Yes	Yes	No	No	No	Yes	Pathalgaon	c	148.4	32.2	0	1
69	Kamrai	c	c	Yes	c	Yes	Yes	No	No	No	Yes	Pathalgaon	c	158.2	62.4	0	48.6
70	Sajapali	c	c	c	c	Yes	Yes	Yes	No	No	No	Dharamjaigarh	c	3.3	26.8	0	269
71	Chidodih	c	c	c	c	Yes	Yes	Yes	No	No	No	Dharamjaigarh	c	0	150.9	1.2	137.6
72	Ganpatpur	c	c	c	c	Yes	Yes	Yes	No	No	No	Dharamjaigarh	c	213.1	38.9	3.9	19.6
73	Kiriya	c	c	c	c	Yes	Yes	Yes	No	No	No	Dharamjaigarh	c	24.8	29.7	0	16.4
74	Raimer	c	c	c	c	Yes	Yes	Yes	No	No	No	Dharamjaigarh	c	327.2	23.1	0	15
75	Panchpedi											Dharamjaigarh	c	6.2	0	0.2	0.5
76	Kapiyabhouna	c	c	c	c	Yes	Yes	Yes	No	No	No	Dharamjaigarh	c	1.9	24.3	0.4	33.1
77	Dumarnara	c	c	c	c	b	Yes	Yes	No	No	No	Dharamjaigarh	c	28.7	14.1	2.5	37.8
78	Bhalupakhana	c	c	c	c	Yes	b	Yes	No	No	No	Pathalgaon	c	202.1	82.7	78.6	0
79	Saskoba	c	c	Yes	c	Yes	Yes	Yes	No	No	No	Pathalgaon	c	842.9	72.6	0	0
80	Paraghati	c	c	Yes	c	Yes	Yes	Yes	No	No	No	Pathalgaon	c	86.9	18.5	0.6	0
81	Thakurpondi	c	c	Yes	c	Yes	Yes	Yes	No	No	No	Pathalgaon	c	189.7	25.2	1.6	0
82	Balakpondi	c	c	Yes	c	Yes	Yes	Yes	No	No	No	Pathalgaon	c	125	22.9	0.4	0
83	Charkhapara	b	b	Yes	b	Yes	Yes	Yes	No	No	No	Pathalgaon	b	442.5	17.6	0	0
84	Rairuma Khurd	c	c	Yes	c	Yes	Yes	Yes	Yes	No	No	Pathalgaon	c	767.9	60.4	0.2	0
85	Bakaruma	c	c	Yes	c	Yes	Yes	Yes	No	No	No	Pathalgaon	c	325.8	27.1	0	0
86	Dhourabhata	c	c	Yes	c	Yes	Yes	Yes	No	No	No	Pathalgaon	c	447	7.2	0.1	0
87	Dindwanara	c	c	c	c	a	a	No	No	No	Yes	Dharamjaigarh	c	384.2	4.3	0	0.1
88	Rajkot	c	c	c	c	Yes	Yes	No	No	No	Yes	Dharamjaigarh	c	0	20.2	0	124.1
89	Supkona	c	c	c	c	b	b	No	No	No	Yes	Dharamjaigarh	c	179.5	1.7	0	0.4
90	Mainipur	c	c	c	c	b	b	No	No	No	Yes	Dharamjaigarh	c	161.2	2.4	2.1	0.5
91	Kataipali Dee	c	c	c	c	Yes	Yes	No	No	No	Yes	Dharamjaigarh	c	321.9	2.5	0	4.6
92	Shakarlaya	c	c	a	c	Yes	a	No	No	No	Yes	Dharamjaigarh	c	275.6	4.6	2.4	48.7
93	Madanpur	c	c	c	c	b	b	No	No	No	Yes	Dharamjaigarh	c	186.2	2.8	0	1.2
94	Amaljharia	c	c	c	c	b	b	No	No	No	Yes	Dharamjaigarh	c	96.8	3.3	79.6	6.5
95	Sokhamuda	c	c	c	c	Yes	Yes	No	No	No	Yes	Dharamjaigarh	c	0	56.2	90.9	414.7
96	Jamabira	c	c	c	c	Yes	Yes	No	No	No	Yes	Dharamjaigarh	c	0	39.1	11.3	289
97	Bagdahi	c	c	c	c	c	b	No	No	No	Yes	Dharamjaigarh	c	0	121.6	0	156.1
98	Chherchuchi	c	c	c	c	b	b	No	No	No	Yes	Dharamjaigarh	c	306.8	4.6	0	0.9

Land Use											Name of three most important commodities manufactured					
Land use ( in hectares rounded up to one decimal place)						Area irrigated by source (in hectare).										
Land Under Miscellaneous Tree Crops etc.	Culturable Waste Land	Fallow lands other than current fallows	Current Fallows	Net Area Sown	Total Irrigated Land Area	Total Un-irrigated Land Area	Canals ( C )	Wells/Tube-wells(W/TW)	Tanks/Lakes(T/L)	Water Falls(WF)	Others(O)	First	Second	Third	Name of Village	Serial Number
108	109	110	111	112	113	114	115	116	117	118	119	120	121	122	2	1
0.3	0	12.1	15	420.6	7	425.6	0	2	0	0	5				Golabuda	65
0	0	32	29.7	767	2.9	767	0	1	0	0	1.9				Pakhanakot	66
0	0	3.9	3.2	250.9	1.5	250.9	0	0.5	0	0	1				Jagalmauha	67
0	0	31.1	38.7	433.8	3.7	433.8	0	1.7	1	0	1				Supkalo	68
0	0	75.1	61	557.8	2.4	557.8	0	1	0.5	0	0.9				Kamrai	69
0	8.9	5.5	4.1	124	2.3	126.4	0	0.3	0	0	2				Sajapali	70
0	11.2	12.8	9.1	101.7	1.2	101.7	0	0.7	0	0	0.5				Chidodih	71
0	63.3	13.6	81.2	355.5	5.2	361.1	0	0	1.2	0	4				Ganpatpur	72
0	58.6	25.2	28.8	301.7	3.4	308	0	0.4	0	0	3				Kiriya	73
0	24	16	20.9	446.6	4.7	459.2	0	1	0	0	3.7				Raimer	74
0	2.3	1.7	1	8.3	0	8.9	0	0	0	0	0				Panchpedi	75
0	19	8	13.5	306.7	1.2	319	0	0.2	0	0	1				Kapiyabhouna	76
0	40.4	17.1	25.8	191.3	1.1	203.5	0	0.1	0	0	1				Dumarnara	77
0	4.9	8.3	9.4	140.6	1	148	0	1	0	0	0				Bhalupakhana	78
0	15.1	57.6	109.1	817.3	21.5	843.5	0	9.9	0	0	12				Saskoba	79
0	5	16	20.7	368.5	5.8	375.5	0	4.6	0	0	1.2				Paraghati	80
0	17.6	7	32.3	606	14.7	619.6	0	10	0	0	4.7				Thakurpondi	81
0	13.2	14	24.9	532.9	5	553.1	0	2.5	0	0	2.5				Balakpondi	82
0	19	7	10	584.2	12.7	597.2	0	5.8	0.4	0	6.5				Charkhapara	83
0	14.5	14.1	20.8	549.3	7.8	566.2	0	5.7	0.8	0	1.3				Rairuma Khurd	84
0.2	9.9	6.1	9.1	529.8	8	539.7	0	7	0.4	0	0.6				Bakaruma	85
0	5.4	3.1	3.9	251.4	7.8	262.5	0	0.8	0	0	7				Dhourabhata	86
0	0	4.4	5.3	104.7	0.8	108.2	0	0	0	0	0.8				Dindwanara	87
0	0	11	21.2	151.8	12.7	156.1	0	0.5	0	0	12				Rajkot	88
0	0	0.7	2.7	86.3	6	87.9	0	1	1.5	0	3.5				Supkona	89
0	10.2	10	8	86.2	3.3	88.4	0	0	0	0	0				Mainipur	90
0	0	6.1	41.8	210.4	6.2	212.8	0	0.5	2.4	0	3.4				Kataipali Dee	91
0	0	16.4	30.4	252.8	4.2	257.2	0	2	0	0	2.2				Shakarlaya	92
0	0	5	3.7	61.1	0.5	63.1	0	0	0	0	0.5				Madanpur	93
0	0	2.8	3.5	35	2.1	37.9	0	0	0	0	2.1				Amaljharia	94
0	0	8.4	4.9	203.8	16	208.3	0	3.9	0	0	12				Sokhamuda	95
0	0	41	20.8	197.8	23.5	204	0	0.5	0	0	23				Jamabira	96
0	0	5.1	8.2	55.6	2.5	58	0	1	0	0	1.5				Bagdahi	97
0	0	7.7	6.4	37.4	2.6	38.4	0	0	0	0	2.6				Chherchuchi	98

Sr.No.	Name village	Location code no.	Total area of the village ( in hectares rounded up to one decimal place)	Total population ( 2011 census )	Number of households (2011 census)	Number of educational amenities available. (If not available within the village , the distance range code viz; a for < 5 Kms, b for 5-10 Kms and c for 10+ kms of nearest place where facility is available is given).														
						Pre-Primary school (PP)	Primary school (P)	Middle school (M)	Secondary School (S)	Senior Secondary school (SS)	Degree college of arts science & commerce (ASC)	Engineering college(EC)	Medical college (MC)	Management institute (MI)	Polytechnic (Pt)	Vocational training school /ITI	Non-formal training centre (NFTC)	Special school for disabled (SSD)	Others (specify)	
1	2	3	4	5	6	7	8	9	10	11	12	13	14	15	16	17	18	19	20	
99	Tejpur	434439	442.7	749	200	c	2	1	b	b	c	c	c	c	c	c		c		
100	Sisinga	434440	1893.3	3288	768	c	6	2	1	1	c	c	c	c	c	c		c		
101	Chulhakhhol	434441	283.2	317	81	c	1	b	b	b	c	c	c	c	c	c		c		
102	Bhandarimunda	434442	35.5	260	70	b	1	a	b	b	b	c	c	c	c	b		c		
103	Ongana	434443	1222.7	1277	287	b	1	1	b	b	b	c	c	c	c	b		c		
104	Kanakula	434444	281.3	176	51	c	1	b	c	c	c	c	c	c	c	c		c		
105	Sohanpur	434445	526.9	588	136	c	1	a	b	b	c	c	c	c	c	c		c		
106	Dhodhagaon	434446	735.3	1326	328	c	4	1	c	c	c	c	c	c	c	c		c		
107	Sajwari	434447	212.2	617	160	c	2	a	b	b	c	c	c	c	c	c		c		
108	Darridih	434448	630.6	1248	318	b	3	1	b	b	b	c	c		c	b		c		
109	Medarmar	434449	156.6	699	159	b	2	a	b	b	b	c	c		c	b		c		
110	Dharamjaigarh Colony	434450	33.1	1111	256	b	2	2	b	b	b	c	c		c	b		c		
111	Baisy Colony	434451	844	1811	426	b	3	2	b	b	c	c	c	c	c	c		c		
112	Shahpur	434452	448.3	971	210	b	2	1	b	b	b	c	c		c	b		c		
113	Taraimar	434453	358.7	423	104	b	1	b	b	b	b	c	c		c	b		c		
114	Bayasi	434454	1125	2542	568	b	3	a	b	b	c	c	c	c	c	b		c		
115	Koilar	434455	1163.5	1011	239	b	2	1	b	b	c	c	c		c	b		c		
116	Durgapur	434456	597.2	861	193	b	2	b	b	b	b	c	c		c	b		c		
117	Udauda	434457	3107.6	2158	577	c	3	1	c	c	c	c	c		c	c				
118	Rupunga	434458	839.6	920	211	c	1	1	c	c	c	c	c		c	c				
119	Fattepur	434459	300.5	540	123	c	1	a	c	c	c	c	c		c	c				
120	Narkalo	434460	1418.7	1600	333	c	1	1	c	c	c	c	c		c	c				
121	Khadgaon	434461	981.1	2110	464		1	1	2	1	c	c	c	c	c	c		c		
122	Sithara	434462	2213.4	2608	590		3	1	b	b	c	c	c		c	c		c		
123	Semipali	434463	594.4	988	227	c	1	1	c	c	c	c	c	c	c	c	c	c		
124	Krondha	434464	1876.8	1286	284	c	1	1	b	b	c	c	c	c	c	c	c	c		
125	Nawagaon(Shyampur)	434465	561.4	1311	343	c	3	1	c	c	c	c	c	c	c	c	c	c		
126	Baratapali	434466	1579.8	1488	365	c	2	1	c	c	c	c	c	c	c	c	c	c		
127	Chainpur	434467	1287.9	474	94	c	1	c	c	c	c	c	c	c	c	c	c	c		
128	Nagdarha	434468	1245.4	1088	272	c	3	1	c	c	c	c	c	c	c	c	c	c		
129	Siwar	434469	600.4	702	184	c	2	1	b	c	c	c	c	c	c	c	c	c		
130	Pandaripani Khurd	434470	291.6	327	74	c	1		c	c	c	c	c	c	c	c	c	c		
131	Gersa	434471	1295.9	1664	356	c	1	1	c	c	c	c	c	c	c	c	c	c		
132	Sagarpur	434472	203.4	529	121	c	1	a	c	c	c	c	c	c	c	c	c	c		

Number of Medical Amenities available. (If not available within the village , the distance range code viz; a for < 5 Kms, b for 5-10 Kms and c for 10+ kms of nearest place where facility is available is given).											Number of Non-Government Medical Amenities available.								Availability of drinking water - Yes / No								Name village
Community health centre (CHC)	Primary health centre (PHC)	Primary health sub centre (PHS)	Maternity and child welfare centre (MCW)	T.B. clinic (TBC)	Hospital-allopathic (HA)	Hospital-alternative medicine (HO)	Dispensary (D)	Veterinary hospital (VH)	Mobile health clinic (MHC)	Family welfare centre (FWC)	Charitable non Govt. hospital/Nursing home.	Medical practitioner with MBBS Degree	Medical practitioner with other degree	Medical practitioner with no degree	Traditional practitioner and faith healer .	Medicine Shop	Others	Tap water (Treated/Untreated)	Well water (Covered / Uncovered well)	Hand Pump	Tube wells / Bore well	Spring	River / Canal	Tank / Pond / Lake	Others		
21	22	23	24	25	26	27	28	29	30	31	32	33	34	35	36	37	38	39	40	41	42	43	44	45	46		
c	c	b	c	c		c	c	b	c	c	0	0	0	0	0	0	0	No	No	Yes	No	No	No	Yes	No	Tejpur	
c		1	1	1	c		c	c		c	c	0	0	0	0	0	0	0	Yes	Yes	Yes	Yes	Yes	Yes	Yes	No	Sisinga
c	b	b	c	c		c	c	b	c	c	0	0	0	0	0	0	0	0	Yes	Yes	Yes	No	No	Yes	Yes	No	Chulhakhol
b	b	b	b	b		b	b	b	b	b	0	0	0	0	0	0	0	0	Yes	No	Yes	No	No	No	No	No	Bhandarimunda
	b		1	1	b		1	1	b	b	b	0	1	0	0	0	0	0	No	Yes	Yes	Yes	No	No	Yes	No	Ongana
c	c	b	c	c		c	c	b	c	c	0	0	0	0	0	0	0	0	Yes	Yes	Yes	Yes	No	No	Yes	No	Kanakula
c	c		1	c	c		c	c	b	c	c	0	0	0	0	0	0	0	No	Yes	Yes	No	No	No	No	No	Sohanpur
c	c		1	c	c		c	c	c	c	c	0	0	0	1	1	0	0	No	Yes	Yes	No	Yes	No	No	No	Dhodhagaon
c	c	b	c	c		c	c	b	c	c	0	0	0	0	0	0	0	0	Yes	Yes	Yes	No	No	Yes	No	No	Sajwari
b	b	b	b	b		c	b	b	b	b	0	0	0	0	0	0	0	0	No	Yes	Yes	Yes	No	No	No	No	Darridih
b	b	a	b	b		c	b	b	b	b	0	0	0	0	0	0	0	0	No	Yes	Yes	Yes	No	No	No	No	Medarmar
b	b	a	b	b		c	b	b	b	b	0	0	0	0	0	0	0	0	Yes	Yes	Yes	Yes	No	No	No	No	Dharamjaigarh Colony
b		1	1	b	b		b	b	b	b	0	0	0	0	0	0	0	0	No	Yes	Yes	Yes	No	No	No	No	Baisy Colony
b	b		1	b	b		c	b	b	b	b	0	0	0	0	1	0	0	Yes	Yes	Yes	Yes	No	No	No	No	Shahpur
b	b		1	b	b		c	b	b	b	b	0	0	0	0	0	0	0	Yes	Yes	Yes	Yes	No	No	No	No	Taraimar
b	b	a	b	b			b	b	b	b	0	0	0	0	0	0	0	0	No	Yes	Yes	Yes	No	No	Yes	No	Bayasi
b	b	b	b	b		b	b	b	b	b	0	0	0	0	0	0	0	0	No	Yes	Yes	Yes	No	Yes	No	No	Koilar
b	b	a	b	b		c	b	b	b	b	0	0	0	0	0	0	0	0	Yes	Yes	Yes	Yes	No	No	No	No	Durgapur
c	c		1	c	c		c	c	c	c	0	0	0	0	0	0	0	0	No	Yes	Yes	Yes	No	No	No	No	Udauda
c	c		1	c	c		c	c	c	c	0	0	0	0	0	0	0	0	No	Yes	Yes	Yes	No	No	No	No	Rupunga
c	c	a	c	c			c	c	c	c	0	0	0	0	0	0	0	0	No	Yes	Yes	Yes	No	No	No	No	Fattepur
c	c	a	c	c		c	c	c	c	c	0	0	0	0	0	0	0	0	No	Yes	Yes	Yes	No	No	No	No	Narkalo
c	c		1	1	c		2	c	c	c	0	0	0	0	0	0	0	0	No	Yes	Yes	Yes	No	Yes	Yes	No	Khadgaon
c	c		1	c	c			c	c	c	c	0	0	0	0	0	0	0	No	Yes	Yes	No	No	Yes	Yes	No	Sithara
c	c	b	c	c		c	c	c	c	c	0	0	0	0	0	0	0	0	No	Yes	Yes	No	No	No	Yes	No	Semipali
c	c	b	c	c		c	c	c	c	c	0	0	0	0	0	0	0	0	No	Yes	Yes	No	No	Yes	Yes	No	Krondha
c	c		1	c	c		c	c	c	c	c	0	0	0	0	0	0	0	No	Yes	Yes	Yes	No	No	Yes	No	Nawagaon(Shyampur)
c	c	b	c	c		c	c	c	c	c	0	0	0	0	0	0	0	0	No	Yes	Yes	Yes	No	No	Yes	No	Baratapali
c	c	b	b	c		c	c	c	c	c	0	0	0	0	0	0	0	0	No	Yes	Yes	Yes	No	No	Yes	No	Chainpur
c	c	b	c	c		c	c		c	c	0	0	0	0	0	0	0	0	No	Yes	Yes	Yes	No	No	Yes	No	Nagdarha
c	c	b	c	c		c	c	c	c	c	0	0	0	0	0	0	0	0	No	Yes	Yes	Yes	No	No	Yes	No	Siwar
c	c	b	c	c		c	c	c	c	c	0	0	0	0	0	0	0	0	No	Yes	Yes	No	No	No	Yes	No	Pandaripani Khurd
c	c		1	c	c		c	c		1	c	c	0	0	0	0	0	0	No	Yes	Yes	Yes	No	No	Yes	No	Gersa
c	c	a	c	c		c	c	a	c	c	0	0	0	0	0	0	0	0	No	Yes	Yes	Yes	No	No	Yes	No	Sagarpur



Sr.No.	Name village	Availability of toilet & others Yes / No				Communication and transport facilities (If amenities available code -Yes is given except for Village Pin Code ,If not available within the village , the distance range code viz; a for < 5 Kms, b for 5-10 Kms and c for 10+ kms of nearest place where facility is available is given).																
		Community toilet including bath.	Community toilet excluding bath.	Rural sanitary mart or sanitary hardware outlet available near the village.	Community bio- gas or recycle of waste for productive use.	Post office(PO)	Sub post office (SPO)	Post & Telegraph office (P&TO)	Village Pin Code	Telephones (Land lines)	Public call office (PCO)	Mobile phone coverage	Internet cafes/ Common service centre (CSC)	Private courier facility	Bus service (Public & Private)	Railway stations	Auto/Modified Autos	Taxis and Vans	Tractors	Cycle-pulled rickshaws(Manual & Machine driven)	Carts driven by animals	Sea /River ferry service
1	2	47	48	49	50	51	52	53	54	55	56	57	58	59	60	61	62	63	64	65	66	67
99	Tejpur	No	No	No	No	c	c	c	491227	b	c	b	c	c	Yes	c	c	b	Yes	Yes		
100	Sisinga	No	No	No	No	Yes	c	c	495335	c	c	Yes	c	c	Yes	c	c	Yes	Yes	Yes		
101	Chulhakhol	No	No	No	No	c	c	c	495689	b	c	b	c	c		c	c	b	Yes	Yes		
102	Bhandarimunda	No	No	No	No	a	b	b	496116	b	b	a	b	b		c	c	b	Yes	Yes		
103	Ongana	No	No	No	No	Yes	b	b	496116	Yes	b	Yes	b	b		c	c	b	Yes	Yes		
104	Kanakula	No	No	No	No	c	c	c	496116	Yes	Yes	Yes	c	c		c	c	c	Yes	Yes	Yes	
105	Sohanpur	No	No	No	No	b	c	c	495335	b	c	a	c	c		c	c	a	Yes	Yes		
106	Dhodhagaon	No	No	No	No	c	c	c	491888	b	c	a	c	c		c	c	c	b	Yes		
107	Sajwari	No	No	No	No	c	c	c	495335	b	c	b	c	c		c	c	a	Yes	Yes		
108	Darridih	No	No	No	No	b	b	b	496116	b	b	Yes	b	b		c	c	b	b	Yes		
109	Medarmar	No	No	No	No	b	b	b	496116	b	b	Yes	b	b		c	c	b	b	b		
110	Dharamjaigarh Colony	No	No	No	No	b	b	b	491441	b	b	Yes	b	b		c	c	b	b	Yes		
111	Baisy Colony	No	No	No	No	Yes	b	b	496116	b	b	Yes	b	b	Yes	c	c	b	b	Yes		
112	Shahpur	No	No	No	No	Yes	b	b	491441	b	b	Yes	b	b		c	c	b	b	b		
113	Taraimar	No	No	No	No	b	b	b	491441	b	b	Yes	b	b		c	c	b	b	b		
114	Bayasi	No	No	No	No	b	b	b	496116	b	b	Yes	b	b		c	c	b	Yes	Yes		
115	Koilar	No	No	No	No	b	b	b	496116	b	b	Yes	b	b	Yes	c	b	b	b	Yes		
116	Durgapur	No	No	No	No	b	b	b	491441	b	b	Yes	b	b	Yes	c	c	b	b	b		
117	Udauda	No	No	No	No	Yes	c	c	493558	c	c	Yes	c	c		c	c	c	Yes	Yes		
118	Rupunga	No	No	No	No	c	c	c	496116	c	c	Yes	c	c		c	c	c	c	Yes		
119	Fattepur	No	No	No	No	c	c	c	493558	c	c	Yes	c	c		c	c	c	c	Yes		
120	Narkalo	No	No	No	No	Yes	c	c	496116	c	c	Yes	c	c		c	c	c	c	Yes		
121	Khadgaon	No	No	No	No	Yes	c	c	496116	c	c	c	c	c	Yes	c	c	c	Yes	Yes		
122	Sithara	No	No	No	No	Yes	c	c	493195	c	c	c	c	c	Yes	c	c	c	Yes	Yes		
123	Semipali	No	No	No	No	c	c	c	496116	c	c	c	c	c		c	c	c	c	b		
124	Krondha	No	No	No	No	c	c	c	496116	c	c	c	c	c		c	c	c	c	Yes		
125	Nawagaon(Shyampur)	No	No	No	No	c	c	c	496116	Yes	c	a	c	c		c	c	c	c	Yes		
126	Baratapali	No	No	No	No	c	c	c	496116	Yes	c	Yes	c	c		c	c	c	c	Yes		
127	Chainpur	No	No	No	No	c	c	c	494010	c	c	b	c	c		c	c	c	c	Yes		
128	Nagdarha	No	No	No	No	c	c	c	496116	c	c	c	c	c		c	c	c	c	Yes		
129	Siwar	No	No	No	No	Yes	c	c	496116	c	c	c	c	c		c	c	c	c	b		
130	Pandaripani Khurd	No	No	No	No	c	c	c	496116	c	c	c	c	c		c	c	c	c	b		
131	Gersa	No	No	No	No	c	c	c	496116	Yes	c	c	c	c	Yes	c	c	c	c	Yes		
132	Sagarpur	No	No	No	No	c	c	c	496116	c	c	c	c	c		c	c	c	c	Yes		

Village connected to highways,village roads, banks & credit societies (If amenities available code -Yes is given, If not available within the village , the distance range code viz; a for < 5 Kms, b for 5-10 Kms and c for 10+ kms of nearest place where facility is available is given).												Availability of miscellaneous facilities (If amenities available code -Yes is given code viz; a for < 5 Kms, b for 5-10 Kms and c for 10+ kms of nearest place w																																																																																																																																																																																																																																																																																															
Connected to national highway(NH)												Connected to state highway(SH)												Connected to major district road (MDR)												Connected to others district road												Pucca roads												Kutcha roads												Water bounded macadam(WBM) roads												Navigable waterway (river/canal)(NW)												Footpaths (FP)												Commercial & Co-operative Banks												ATM												Agricultural Credit Societies												Self-Help Group (SHG)												Public distribution system (PDS) shop												Mandis / Regular market												Weekly Haat												Agricultural marketing society												Integrated Child Development Scheme (Nutritional Centres)												Anganwadi Centre (Nutritional Centres)												Others (Nutritional Centres)												ASHA (Accredited Social Health Activist)												Community centre with/without TV												Sports Field,												Sports Club / Recreation Centre												Name village											
68	69	70	71	72	73	74	75	76	77	78	79	80	81	82	83	84	85	86	87	88	89	90	91	2																																																																																																																																																																																																																																																																																			
c	Yes	Yes	Yes	Yes	Yes	Yes				c	c	c	Yes	Yes	c	b	c	b	Yes	Yes	Yes	c	c	c	Tejpur																																																																																																																																																																																																																																																																																		
c	Yes	Yes	Yes	Yes	Yes	Yes				c	c	Yes	Yes	Yes	c	Yes	Yes	c	Yes	Yes	Yes	c	Yes	c	Sisinga																																																																																																																																																																																																																																																																																		
c	b	b	b	b	Yes	Yes				c	c	b	Yes	b	b	b	b	c	Yes	Yes	Yes	c	c	c	Chulhakhol																																																																																																																																																																																																																																																																																		
c	b	b	b	b	Yes	Yes				b	b	b	Yes	a	b	b	b	b	Yes	Yes	Yes	b	b	b	Bhandarimunda																																																																																																																																																																																																																																																																																		
c	b	b	b	b	Yes	Yes				b	b	b	Yes	Yes	b	b	b	b	Yes	Yes	Yes	b	b	b	Ongana																																																																																																																																																																																																																																																																																		
c	b	b	b	b	Yes	Yes				b	c	c	Yes	b	c	b	c	c	Yes	Yes	b	c	c	c	Kanakula																																																																																																																																																																																																																																																																																		
c	a	a	a	a	Yes	Yes				c	c	b	Yes	Yes	c	b	b	c	Yes	Yes	Yes	c	c	c	Sohanpur																																																																																																																																																																																																																																																																																		
c	b	b	b	b	Yes	Yes				c	c	c	c	Yes	c	c	c	c	Yes	Yes	Yes	c	b	a	Dhodhagaon																																																																																																																																																																																																																																																																																		
c	a	a	a	a	Yes	Yes				c	c	b	Yes	a	c	b	b	c	Yes	Yes	Yes	c	c	c	Sajwari																																																																																																																																																																																																																																																																																		
c	b	b	a	Yes	Yes	Yes				b	b	b	Yes	Yes	b	b	b	b	Yes	Yes	Yes	b	b	b	Darridih																																																																																																																																																																																																																																																																																		
c	b	b	a	Yes	Yes	Yes				b	b	b	Yes	a	b	b	b	b	Yes	Yes	Yes	b	b	b	Medarmar																																																																																																																																																																																																																																																																																		
c	b	b	Yes	Yes						b	b	b	Yes	a	b	b	b	b	Yes	Yes	Yes	b	b	b	Dharamjaigarh Colony																																																																																																																																																																																																																																																																																		
c	b	Yes	Yes	Yes	Yes					b	b	b	Yes	Yes	b	b	b	b	Yes	Yes	Yes	b	b	b	Baisy Colony																																																																																																																																																																																																																																																																																		
c	b	a	a	Yes		Yes				b	b	b	Yes	Yes	b	b	b	b	Yes	Yes	Yes	b	b	b	Shahpur																																																																																																																																																																																																																																																																																		
c	b	a	a	a		Yes				b	b	b	Yes	a	b	b	b	b	Yes	Yes	Yes	b	b	b	Taraimar																																																																																																																																																																																																																																																																																		
c	b	a	a	Yes	Yes	Yes				b	b	b	Yes	Yes	b	b	b	b	Yes	Yes	Yes	b	b	b	Bayasi																																																																																																																																																																																																																																																																																		
c	b	b	a	Yes	Yes	Yes				b	b	b	Yes	Yes	b	b	b	b	Yes	Yes	Yes	b	b	b	Koilar																																																																																																																																																																																																																																																																																		
c	b	b	a	Yes	Yes					b	b	b	Yes	Yes	b	b	b	b	Yes	Yes	Yes	b	b	b	Durgapur																																																																																																																																																																																																																																																																																		
c	c	c	c	Yes	Yes	Yes				c	c	c	Yes	Yes	c	Yes	c	c	Yes	Yes	Yes	c	Yes	c	Udauda																																																																																																																																																																																																																																																																																		
c	c	c	c	Yes	Yes	c				c	c	c	Yes	Yes	c	a	c	c	Yes	Yes	Yes	Yes	c	c	Rupunga																																																																																																																																																																																																																																																																																		
c	c	c	c	Yes	Yes	Yes				c	c	c	Yes	a	c	a	c	c	Yes	Yes	Yes	c	Yes	c	Fattepur																																																																																																																																																																																																																																																																																		
c	c	c	c	Yes	Yes	Yes				c	c	c	Yes	Yes	c	Yes	c	c	Yes	Yes	Yes	c	Yes	c	Narkalo																																																																																																																																																																																																																																																																																		
c	Yes	Yes	Yes	Yes	Yes	Yes				c	c	Yes	Yes	Yes	c	Yes	Yes	c	Yes	Yes	Yes	c	Yes	c	Khadgaon																																																																																																																																																																																																																																																																																		
c	c	c	c	Yes	Yes	Yes				Yes	c	b	Yes	Yes	c	b	b	c	Yes	Yes	Yes	c	c	c	Sithara																																																																																																																																																																																																																																																																																		
c	b	b	b	b	Yes	b				c	c	b	Yes	Yes	Yes	c	b	c	Yes	Yes	Yes	c	c	c	Semipali																																																																																																																																																																																																																																																																																		
c	b	b	b	b	Yes	Yes				b	c	c	Yes	a	b	b	c	c	Yes	Yes	Yes	c	c	c	Krondha																																																																																																																																																																																																																																																																																		
c	a	a	a	a	Yes	Yes				c	c	c	Yes	Yes	c	a	c	c	Yes	Yes	Yes	Yes	c	c	Nawagaon(Shyampur)																																																																																																																																																																																																																																																																																		
c	b	b	b	b	Yes	Yes				c	c	b	Yes	Yes	c	b	b	c	Yes	Yes	Yes	Yes	c	c	Baratapali																																																																																																																																																																																																																																																																																		
c	b	b	Yes		Yes	a				c	c	b	Yes	a	b	b	a	c	Yes	Yes	Yes	c	c	c	Chainpur																																																																																																																																																																																																																																																																																		
c	a	a	Yes	Yes	Yes	Yes				c	c	c	Yes	Yes	c	b	c	c	Yes	Yes	Yes	c	c	c	Nagdarha																																																																																																																																																																																																																																																																																		
c	a	a	Yes		Yes	Yes				c	c	c	Yes	a	c	b	c	c	Yes	Yes	Yes	c	c	c	Siwar																																																																																																																																																																																																																																																																																		
c	a	a	a	a	Yes					c	c	c	b	b	c	b	c	c	Yes	Yes	Yes	c	c	c	Pandaripani Khurd																																																																																																																																																																																																																																																																																		
c	Yes	Yes	Yes	Yes	Yes	Yes				c	c	c	Yes	Yes	c	a	c	c	Yes	Yes	Yes	c	c	c	Gersa																																																																																																																																																																																																																																																																																		
c	a	a	a	a	Yes	a				c	c	c	Yes	a	Yes	a	c	c	Yes	Yes	Yes	c	c	c	Sagarpur																																																																																																																																																																																																																																																																																		

1, If not available within the village , the distance range here facility is available is given).								Availability of electricity (Yes/No)				Land Use					
												Nearest Town		Area under different types of la			
Name village	Cinema / Video Hall	Public Library	Public Reading Room	Newspaper Supply	Assembly Polling station	Birth & Death Registration Office	Power Supply for Domestic Use (ED)	Power Supply for Agricultural Use (EAG)	Power Supply for Commercial Use (EC)	Power Supply for All Uses (EA)	Name			Distance range code i.e. a for < 5 Kms, b for 5-10 Kms and c for 10+ kms .	Forests	Area under Non-agricultural Uses	Barren and Un-cultivable land
	1	2	92	93	94	95	96	97	98	99	100	101	102	103	104	105	106
99	Tejpur	c	c	c	c	Yes	a	No	No	No	Yes	Dharamjaigarh	c	0	12.4	0	277
100	Sisinga	c	c	c	Yes	Yes	Yes	No	No	No	Yes	Dharamjaigarh	c	810.4	15.5	53.2	295.2
101	Chulhakhol	c	c	c	c	b	b	No	No	No	Yes	Dharamjaigarh	c	0	20.7	0.2	167
102	Bhandarimunda	b	b	c	b	Yes	a	No	No	No	Yes	Dharamjaigarh	b	9.8	2.2	3.2	2.3
103	Ongana	b	b	c	b	Yes	Yes	No	No	No	Yes	Dharamjaigarh	b	805.2	17	0	68.5
104	Kanakula	c	c	c	c	b	b	No	No	No	Yes	Dharamjaigarh	c	0	13.7	0	219.3
105	Sohanpur	c	c	c	c	Yes	Yes	No	No	No	Yes	Dharamjaigarh	c	0	21	0	381.8
106	Dhodhagaon	c	c	c	c	Yes	Yes	No	No	No	Yes	Dharamjaigarh	c	278.7	6.2	0	62.1
107	Sajwari	c	c	c	c	Yes	a	No	No	No	Yes	Dharamjaigarh	c	95	13.4	0.6	25
108	Darridih	b	b	c	b	Yes	Yes	Yes	Yes	No	No	Dharamjaigarh	b	289.6	28.3	0	156.3
109	Medarmar	b	b	Yes	b	Yes	a	Yes	Yes	No	No	Dharamjaigarh	b	60	11	0	0.2
110	Dharamjaigarh Colony	b	b	c	b	Yes	a	No	No	No	Yes	Dharamjaigarh	b	0	5	0	0
111	Baisy Colony	b	b	b	b	Yes	Yes	Yes	Yes	No	No	Dharamjaigarh	b	0	73.8	0	4.4
112	Shahpur	b	b	c	b	Yes	Yes	No	No	No	Yes	Dharamjaigarh	b	0	36.1	0	133.5
113	Taraimar	b	b	Yes	b	a	a	Yes	Yes	No	No	Dharamjaigarh	b	0	21.9	0	211.9
114	Bayasi	b	b	c	b	Yes	Yes	Yes	Yes	No	No	Dharamjaigarh	b	271	99.6	0.2	89.5
115	Koilar	b	b	c	b	Yes	Yes	Yes	Yes	No	No	Dharamjaigarh	b	337.9	524.4	0	0.7
116	Durgapur	b	b	c	b	Yes	Yes	No	No	No	Yes	Dharamjaigarh	b	243.6	54.8	1.1	84.3
117	Udauda	c	c	c	Yes	Yes	Yes	Yes	Yes	No	No	Dharamjaigarh	c	2125.7	88.7	1.4	376.4
118	Rupunga	c	c	Yes	c	Yes	Yes	Yes	Yes	No	No	Dharamjaigarh	c	569	48	0	0
119	Fattepur	c	c	c	c	Yes	a	Yes	Yes	No	No	Dharamjaigarh	c	0	18.2	0	134.3
120	Narkalo	c	c	c	c	Yes	Yes	No	No	No	Yes	Dharamjaigarh	c	530.7	70.2	0	448.3
121	Khadgaon	c	c	c	Yes	Yes	Yes	No	No	No	Yes	Dharamjaigarh	c	320.4	83.5	0	142.2
122	Sithara	c	c	c	c	Yes	Yes	No	No	No	Yes	Dharamjaigarh	c	1194.7	190.9	0	107.5
123	Semipali	c	c	c	c	Yes	Yes	Yes	Yes	No	No	Dharamjaigarh	c	0	52.8	3	358.6
124	Krondha	c	c	c	Yes	Yes	Yes	Yes	Yes	No	No	Dharamjaigarh	c	1372.4	79	0	58.9
125	Nawagaon(Shyampur)	c	c	c	c	Yes	Yes	Yes	Yes	No	No	Dharamjaigarh	c	0	31.6	1.2	150.4
126	Baratapali	c	Yes	c	Yes	Yes	Yes	Yes	Yes	No	No	Dharamjaigarh	c	735.9	17.4	0	350.7
127	Chainpur	c	c	c	c	Yes	a	Yes	Yes	No	No	Dharamjaigarh	c	1050.6	26.4	30.6	2.5
128	Nagdarha	c	c	c	Yes	Yes	Yes	No	No	No	Yes	Dharamjaigarh	c	710.9	62.7	102	29.8
129	Siwar	c	c	c	c	Yes	a	No	No	No	Yes	Dharamjaigarh	c	155.8	28	0	206.6
130	Pandaripani Khurd	c	c	c	c	Yes	b	Yes	Yes	No	No	Dharamjaigarh	c	0	5	0	141.3
131	Gersa	c	c	c	c	Yes	Yes	Yes	Yes	No	No	Dharamjaigarh	c	394.2	70.9	69.2	309.2
132	Sagarpur	c	c	c	c	Yes	a	Yes	Yes	No	No	Dharamjaigarh	c	14	29.2	0	1.4

Land Use											Name of three most important commodities manufactured					
Land use ( in hectares rounded up to one decimal place)						Area irrigated by source (in hectare).										
Land Under Miscellaneous Tree Crops etc.	Culturable Waste Land	Fallow lands other than current fallows	Current Fallows	Net Area Sown	Total Irrigated Land Area	Total Un-irrigated Land Area	Canals ( C )	Wells/Tube-wells(W/TW)	Tanks/Lakes(T/L)	Water Falls(WF)	Others(O)	First	Second	Third	Name of Village	Serial Number
108	109	110	111	112	113	114	115	116	117	118	119	120	121	122	2	1
0	0	15.8	11.4	126.1	2	130	0	0	0	0	2				Tejpur	99
0	0	0	29	690	33	8.4	0	2	2	0	29				Sisringa	100
0	0	1.6	3.4	90.4	1.8	91.8	0	0	0	0	1.8				Chulhakhhol	101
0	0	0	0.5	17.6	0.3	18	0	0	0	0	0.3				Bhandarimunda	102
0	0	3.8	19.5	308.5	23.6	313.5	0	1	0	0	23				Ongana	103
0	0	0.2	1.8	46.2	9	48.7	0	0	0	0	9				Kanakula	104
0	0	10.8	7.2	106.1	5.5	109.4	0	0	0	1	4.5				Sohanpur	105
0	6.3	12.9	32.1	336.9	2.6	0	0	0	0	0	2.6				Dhodhagaon	106
0	0	1	3.7	73.5	3.7	77.1	0	1	0	0	2.7				Sajwari	107
0	0	2.2	4.3	150	29.9	140	0	25.5	0	0	4.4				Darridih	108
0	0	1.4	6.6	77.4	10.4	73	0	6.4	0	0	4				Medarmar	109
0	0	2.1	2.9	23	20	3	0	20	0	0	0				Dharamjaigarh Colony	110
0	0	167.5	41.2	557.1	134.4	486.8	0	134.4	0	0	0				Baisy Colony	111
0	0	34.7	0.6	243.4	96	203.6	0	94	2	0	0				Shahpur	112
0	0	10.5	1.6	112.8	13.7	111.4	0	11.1	0	0	2.6				Taraimar	113
0	0	42.6	38.4	583.6	71	496.3	0	22.8	2	0	46				Bayasi	114
0	0	19.1	2.3	278.9	23.9	274.4	0	3.8	0	0	20				Koilar	115
0	0	9.9	13.2	190.4	42.1	158.6	0	28.8	0	0	13				Durgapur	116
0.4	35	63.3	31.3	385.4	23.6	371.3	0	1	0	0	23				Udauda	117
0	0	16.6	7.6	198.4	19	179.4	0	1.5	0	0	18				Rupunga	118
0	0	19.3	13.4	115.3	4.9	110.4	0	0.4	1.5	0	3				Fattepur	119
0.2	0	13.7	12.1	343.5	17.8	325.8	0	2	0.5	0	15				Narkalo	120
0	0	40	41	354	15.6	354	0	5	0	0	11				Khadgaon	121
0	0	56.1	45	619.2	38.2	598.3	0	15	3	0	20				Sithara	122
0	0	20	44.8	115.1	26	115.1	0	8	2	0	16				Semipali	123
0	13.2	10.2	8.4	334.8	8.9	347.6	5	0	0	0	3.9				Krondha	124
0	0	79.2	21.7	277.3	9.6	277.3	0	4.6	0	0	5				Nawagaon(Shyampur)	125
0.2	55.5	80.2	50.4	289.6	12	285	0	3	1	0	8				Baratapali	126
0	0	10	8	159.8	5.3	159.8	0	5.3	0	0	0				Chainpur	127
0	0	37.1	12.9	289.9	4.8	289.9	0	1	0	0	3.8				Nagdarha	128
0	0	20.7	5.7	183.6	3.6	183.6	0	1.6	0	0	2				Siwar	129
0	0	11.3	11	123.1	1.5	123.1	0	1.5	0	0	0				Pandaripani Khurd	130
0	0	31.3	27.6	393.5	11.8	362.6	0	3	0	0	8.8				Gersa	131
0	0	15.4	13.8	129.7	59.2	100.1	0	58	0	0	1.2				Sagarpur	132

Sr.No.	Name village	Location code no.	Total area of the village ( in hectares rounded up to one decimal place)	Total population ( 2011 census )	Number of households (2011 census)	Number of educational amenities available. (If not available within the village , the distance range code viz; a for < 5 Kms, b for 5-10 Kms and c for 10+ kms of nearest place where facility is available is given).														
						Pre-Primary school (PP)	Primary school (P)	Middle school (M)	Secondary School (S)	Senior Secondary school (SS)	Degree college of arts science & commerce (ASC)	Engineering college(EC)	Medical college (MC)	Management institute (MI)	Polytechnic (Pt)	Vocational training school /ITI	Non-formal training centre (NFTC)	Special school for disabled (SSD)	Others (specify)	
1	2	3	4	5	6	7	8	9	10	11	12	13	14	15	16	17	18	19	20	
133	Potiya	434473	944.8	893	214	c	1	1	c	c	c	c	c	c	c	c	c	c	c	
134	Amapali	434474	891.6	811	163	b	1	1	b	b	b	c	c	c	c	b		c		
135	Amgaon	434475	499.3	734	160	b	1	a	b	b	b	c	c	c	c	b	c	c		
136	Kokdar	434476	393.6	189	45	b	1	a	a	b	c	c			c	c				
137	Tendumudi	434477	480	528	124	b	1	a	a	b	c	c			c	c				
138	Purunga	434478	1104.5	1506	335	b	2	1	1	b	c	c	c	c	c	c		c		
139	Samharsingha	434479	864.3	929	227	c	1	a	a	c	c	c	c		c	c	c			
140	Gerwani	434480	396.7	358	58	b	1	a	a	b	c	c	c		c	c		c		
141	Hati	434481	1519	2858	603	c	3	1	1	1	c	c	c		c	c		c		
142	Jogada	434482	1358.9	1680	329	c	2	1	a	a	c	c	c		c	c		c		
143	Barbaspur	434483	557.6	973	217	a	1	1	a	a	c	c	c	c	c	c				
144	Munund	434484	1546.6	2257	466	b	1	1	b	b	c	c	c	c	c	c				
145	Jampali	434485	649.4	414	96		1	a	b	b	c	c	c	c	c	c		c		
146	Kida	434486	439.7	901	215		1	1	a	b	c	c	c	c	c	c		c		
147	Kharra	434487	571.2	588	135		1	a	b	b	c	c	c	c	c	c		c		
148	Bansajhar	434488	586.4	962	235		1	1	b	b	c				c	c				
149	Behramar	434489	1271.4	1941	439		1	1	a		c	c			c					
150	Kudekela	434490	954.5	3074	734	2	7	2	1	1	c	c	c	c	c	c		c		
151	Tarekela	434491	549.1	1350	333		1	1	a	a	c	c	c	c	c	c		c		
152	Ganlimar	434492	347.7	324	90		1	a	a	c	c	c	c	c	c	c		c		
153	Ganjaipali	434493	465.5	374	84		1	a	a	c	c	c	c	c	c	c		c		
154	Banhar	434494	943.6	1121	250		2	1	1	c	c	c	c	c	c	c		c		
155	Bhalmundi	434495	311.1	305	80		1	a	a	c	c	c	c	c	c	c		c		
156	Chuhkimar	434496	517.4	662	169		1	a	a	a	c	c	c	c	c	c		c		
157	Maharajganj	434497	808.9	1221	247	c	1	1	1	1	c	c	c		c	c		c		
158	Dhaskamunda	434498	779.9	1032	231	c	1	1	b	b	c	c	c		c	c	c	c		
159	Bhundibahari	434499	227.2	281	66	c	1	b	b	b	c	c	c		c	c		c		
160	Pondichhal	434500	664.2	749	172	c	1	a	b	b	c	c	c		c	c		c		
161	Bangarsuta	434501	568.4	1205	309	b	1	1	a	a	b	c	c		c	c		c		
162	Reelo	434502	495.1	795	200	b	1	a	b	b	c	c	c		c	c		c		
163	Bokaramuda	434503	323.1	691	178	b	1	1	b	b	c	c	c		c	c	1	c		
164	Kansabahr	434504	131.8	318	84	b	1	1	a	a	c	c	c		c	c		c		
165	Lat	434505	522.3	824	200	b	1	1	b	b	c	c	c		c	c		c		
166	Bandhapali	434506	274	730	154	1	1	1	b	b	c	c	c		c	c		c		

Number of Medical Amenities available. (If not available within the village , the distance range code viz; a for < 5 Kms, b for 5-10 Kms and c for 10+ kms of nearest place where facility is available is given).										Number of Non-Government Medical Amenities available.								Availability of drinking water - Yes / No								Name village
Community health centre (CHC)	Primary health centre (PHC)	Primary health sub centre (PHS)	Maternity and child welfare centre (MCW)	T.B. clinic (TBC)	Hospital-allopathic (HA)	Hospital-alternative medicine (HO)	Dispensary (D)	Veterinary hospital (VH)	Mobile health clinic (MHC)	Family welfare centre (FWC)	Charitable non Govt. hospital/Nursing home.	Medical practitioner with MBBS Degree	Medical practitioner with other degree	Medical practitioner with no degree	Traditional practitioner and faith healer .	Medicine Shop	Others	Tap water (Treated/Untreated)	Well water (Covered / Uncovered well)	Hand Pump	Tube wells / Bore well	Spring	River / Canal	Tank / Pond / Lake	Others	
21	22	23	24	25	26	27	28	29	30	31	32	33	34	35	36	37	38	39	40	41	42	43	44	45	46	2
c	c	a	c	c		c	c	b	c	c	0	0	0	0	0	0	0	No	Yes	Yes	Yes	No	No	Yes	No	Potiya
b	b	b	b	b		c	b	b	b	b	0	0	0	0	0	0	0	No	Yes	Yes	Yes	No	No	Yes	No	Amapali
b	b	a	b	b		b	b	b	b	b	0	0	0	0	0	0	0	No	Yes	Yes	Yes	No	No	Yes	No	Amgaon
c	b	b	b	b		b	c	b	c	c	0	0	0	0	0	0	0	No	Yes	Yes	No	No	No	Yes	No	Kokdar
c	b	b	b	b		b	c	b	c	c	0	0	0	0	0	0	0	No	Yes	Yes	Yes	No	No	Yes	No	Tendumudi
c	b	1	b	b		b	c	b	c	c	0	0	0	1	0	0	0	No	Yes	Yes	Yes	No	No	Yes	No	Purunga
c	c	a	c	c		c	c	c	c	c	0	0	0	0	0	0	0	No	Yes	Yes	Yes	No	No	Yes	No	Samharsingha
b	b	b	b	c		c	c	b	c	c	0	0	0	0	0	0	0	No	Yes	Yes	Yes	No	No	Yes	No	Gerwani
c	1	1	1	1		c	c	1	c	c	0	0	0	0	0	2	0	Yes	Yes	Yes	Yes	Yes	Yes	No	No	Hati
c	a	a	a	a		c	c	a	c	c	0	0	0	0	0	0	0	No	Yes	Yes	Yes	No	Yes	No	No	Jogada
c	b	a	c	c		c	c	c	c	c	0	0	0	0	0	0	0	Yes	Yes	Yes	Yes	No	No	Yes	No	Barbaspur
c	b	1	c	c		c		c	c	c	0	0	0	1	0	0	0	Yes	Yes	Yes	Yes	No	No	No	No	Munund
c	b	a	b	b		a	b	b	c	c	0	0	0	0	0	0	0	No	Yes	Yes	Yes	No	No	Yes	No	Jampali
c	b	1	b	b		1		b	c	c	0	0	0	0	0	0	0	No	Yes	Yes	No	No	No	Yes	No	Kida
c	c	a	c	c		a		c	c	c	0	0	0	0	0	0	0	No	No	Yes	Yes	Yes	No	Yes	No	Kharra
c	b	b	b	b		b	b	b	b	c	0	0	0	0	0	0	0	No	Yes	Yes	Yes	No	No	Yes	No	Bansajhar
c	a	1	a	a		a		a	c	c	0	0	0	0	0	0	0	No	Yes	Yes	Yes	No	No	Yes	No	Behramar
c	b	1	b	b			c		c	c	0	0	0	0	0	1	0	Yes	Yes	Yes	Yes	No	Yes	Yes	No	Kudekela
c	b	a	b	b			c	a	c	c	0	0	0	0	0	0	0	No	Yes	Yes	Yes	No	Yes	Yes	No	Tarekela
c	c	b	c	c			c	c	c	c	0	0	0	0	0	0	0	No	Yes	Yes	No	No	No	Yes	No	Ganlimar
c	c	b	c	c			c	c	c	c	0	0	0	0	0	0	0	No	Yes	Yes	Yes	No	Yes	Yes	No	Ganjaipali
c	c	a	c	c			c	b	c	c	0	0	0	0	0	0	0	No	Yes	Yes	Yes	No	Yes	Yes	No	Banhar
c	c	b	c	c			c	c	c	c	0	0	0	0	0	0	0	No	Yes	Yes	No	No	No	No	No	Bhalmundi
c	b	1	b	b		c	c	b	c	c	0	0	0	0	0	0	0	No	Yes	Yes	Yes	No	Yes	Yes	No	Chuhkimar
c	c	1	c	b		c	c		c	c	0	0	0	0	0	0	0	No	Yes	Yes	Yes	No	No	No	No	Maharajganj
c	c	b	c	c		c	c	c	c	c	0	0	0	0	0	1	0	No	Yes	Yes	Yes	No	Yes	Yes	No	Dhaskamunda
c	c	b	c	c		c	c	c	c	c	0	0	0	0	0	0	0	No	Yes	Yes	Yes	No	No	No	No	Bhundibahari
c	c	b	b	c		c	c	b	c	c	0	0	0	0	0	0	0	Yes	Yes	Yes	Yes	No	No	Yes	No	Pondichhal
c	c	1	a	c		c	c	a	c	c	0	0	0	0	0	0	0	Yes	Yes	Yes	Yes	No	Yes	Yes	No	Bangarsuta
c	b	b	b	c			c	b	c	c	0	0	0	0	0	0	0	No	Yes	Yes	No	No	Yes	Yes	No	Reelo
c	a	a	a	c		c	c	a	c	c	0	0	0	0	0	0	0	No	Yes	Yes	No	No	Yes	Yes	No	Bokaramuda
c	a	a	a	c		c	c	a	c	c	0	0	0	0	0	0	0	No	Yes	Yes	No	No	No	Yes	No	Kansabahr
c	b	b	b	c		c	c	b	c	c	0	0	0	0	0	0	0	No	Yes	Yes	No	No	Yes	Yes	No	Lat
c	b	b	c	c		c	c	b	c	c	0	0	0	0	0	0	0	Yes	Yes	Yes	Yes	No	No	Yes	No	Bandhapali

Sr.No.	Name village	Availability of toilet & others Yes / No				Communication and transport facilities (If amenities available code -Yes is given except for Village Pin Code ,If not available within the village , the distance range code viz; a for < 5 Kms, b for 5-10 Kms and c for 10+ kms of nearest place where facility is available is given).																
		Community toilet including bath.	Community toilet excluding bath.	Rural sanitary mart or sanitary hardware outlet available near the village.	Community bio- gas or recycle of waste for productive use.	Post office(PO)	Sub post office (SPO)	Post & Telegraph office (P&TO)	Village Pin Code	Telephones (Land lines)	Public call office (PCO)	Mobile phone coverage	Internet cafes/ Common service centre (CSC)	Private courier facility	Bus service (Public & Private)	Railway stations	Auto/Modified Autos	Taxis and Vans	Tractors	Cycle-pulled rickshaws(Manual & Machine driven)	Carts driven by animals	Sea /River ferry service
1	2	47	48	49	50	51	52	53	54	55	56	57	58	59	60	61	62	63	64	65	66	67
133	Potiya	No	No	No	No	c	c	c	496116	c	b	c	c		c	c	c	c		b		
134	Amapali	No	No	No	No	b	b	b	496116	b	b	b	b	Yes	c	b	b	b		b		
135	Amgaon	No	No	No	No	b	b	b	496116	b	b	b	b	Yes	c	b	b	b		Yes		
136	Kokdar	No	No	No	No	c	c	c	493195	b	b	Yes	c	c		c	c	b	c	Yes	Yes	
137	Tendumudi	No	No	No	No	c	c	c	493195	b	b	Yes	c	c		c	c	b	c	Yes	Yes	
138	Purunga	No	No	No	No	c	c	c	496116	b	b	Yes	c	c	Yes	c	c	b	Yes	Yes	Yes	
139	Samharsingha	No	No	No	No	c	c	c	496116	Yes	Yes	Yes	c	c		c	c	c	Yes	Yes		
140	Gerwani	No	No	No	No	c	c	c	496116	c	b	Yes	c	c		c	c	b	Yes	Yes		
141	Hati	No	No	No	No	Yes	Yes	c	496116	c	c	Yes	c	c	Yes	c	Yes	Yes	Yes	Yes		
142	Jogada	No	No	No	No	c	a	c	496116	c	c	a	c	c		c	a	a	Yes	Yes		
143	Barbaspur	No	No	No	No	c	a	c	496116	c	a	Yes	c	c	Yes	c	c	c	c	b		
144	Munund	No	No	No	No	Yes	c	c	496116	Yes	b	Yes	c	c	Yes	c	c	c	Yes	Yes		
145	Jampali	No	No	No	No	c	c	c	496116	c	c	Yes	c	c		c	c	c	c	Yes	Yes	
146	Kida	No	No	No	No	c	c	c	496116	b	b	Yes	c	c		c	c	c	Yes	Yes	Yes	
147	Kharra	No	No	No	No	c	b	c	496116	b	b	Yes	c	c		c	c	b	Yes	Yes	Yes	
148	Bansajhar	No	No	No	No	c	c	c	496116	b	b	Yes	b	c		c	c	c	Yes	Yes		
149	Behramar	No	No	No	No	Yes	c	Yes	496116	a	a	Yes	c	c	Yes	c	c	c	Yes	Yes		
150	Kudekela	No	No	No	No	Yes	Yes	c	496665	Yes	b	Yes	b	b	Yes	c	c	c	Yes	Yes		
151	Tarekela	No	No	No	No	c	b	c	496665	a	a	Yes	b	b	Yes	c	c	b	Yes	Yes		
152	Ganlimar	No	No	No	No	c	c	c	496665	c	c	c	c	c		c	c	c	a	Yes		
153	Ganjaipali	No	No	No	No	c	c	c	496665	c	c	c	c	c		c	c	c	a	Yes		
154	Banhar	No	No	No	No	Yes	c	c	496665	b	b	b	c	c		c	c	b	Yes	Yes		
155	Bhalmundi	No	No	No	No	c	c	c	496665	c	c	c	c	c		c	c	c	Yes	Yes		
156	Chuhkimar	No	No	No	No	c	b	c	496665	b	b	a	b	b		c	c	b	Yes	Yes		
157	Maharajganj	No	No	No	No	Yes	c	c	496116	c	c	b	c	c		c	c	b	Yes	Yes		
158	Dhaskamunda	No	No	No	No	c	c	c	496116	c	c	c	c	Yes		c	c	c	Yes	Yes		
159	Bhundibahari	No	No	No	No	c	c	c	496116	c	c	b	c	c		c	c	c	Yes	Yes		
160	Pondichhal	No	No	No	No	c	b	c	496665	c	c	c	c	c		c	c	c	Yes	Yes		
161	Bangarsuta	No	No	No	No	Yes	c	c	496665	c	c	a	c	c		c	c	a	Yes	Yes		
162	Reelo	No	No	No	No	c	b	c	496116	Yes	b	Yes	b	c		c	c	c	Yes	b		
163	Bokaramuda	No	No	No	No	c	b	c	496116	Yes	b	Yes	b	c		c	c	c	Yes	b		
164	Kansabahar	No	No	No	No	c	a	c	496116	a	a	Yes	a	c		c	c	c	Yes	b		
165	Lat	No	No	No	No	c	b	c	496116	Yes	b	Yes	b	c		c	c	c	Yes	b		
166	Bandhapali	No	No	No	No	c	Yes	c	496665	b	b	Yes	b	c		c	c	c	Yes	b		

Village connected to highways,village roads, banks & credit societies (If amenities available code -Yes is given, If not available within the village , the distance range code viz; a for < 5 Kms, b for 5-10 Kms and c for 10+ kms of nearest place where facility is available is given).												Availability of miscellaneous facilities (If amenities available code -Yes is given code viz; a for < 5 Kms, b for 5-10 Kms and c for 10+ kms of nearest place w												
68	69	70	71	72	73	74	75	76	77	78	79	80	81	82	83	84	85	86	87	88	89	90	91	
Connected to national highway(NH)	Connected to state highway(SH)	Connected to major district road (MDR)	Connected to others district road	Pucca roads	Kutcheha roads	Water bounded macadam(WBM) roads	Navigable waterway (river/canal)(NW)	Footpaths (FP)	Commercial & Co-operative Banks	ATM	Agricultural Credit Societies	Self-Help Group (SHG)	Public distribution system (PDS) shop	Mandis / Regular market	Weekly Haat	Agricultural marketing society	Integrated Child Development Scheme (Nutritional Centres)	Anganwadi Centre (Nutritional Centres)	Others (Nutritional Centres)	ASHA (Accredited Social Health Activist)	Community centre with/without TV	Sports Field,	Sports Club / Recreation Centre	Name village
c	a	a	Yes		Yes	a			c	c	c	Yes	Yes	Yes	a	c	c	Yes	Yes	Yes	c	c	c	Potiya
c	Yes	Yes	Yes	Yes	Yes	Yes			b	b	b	Yes	Yes	b	b	b	b	Yes	Yes	Yes	b	b	b	Amapali
c	Yes	Yes	Yes	Yes	Yes	Yes			b	b	b	Yes	a	Yes	a	b	b	Yes	Yes	Yes	b	b	b	Amgaon
c	c	c	b	b	Yes	b			c	c	c	Yes	a	c	b	c	c	Yes	Yes	Yes	c	c	c	Kokdar
c	c	c	b	b	Yes	b			c	c	c	Yes	a	c	b	c	c	Yes	Yes	Yes	c	c	c	Tendumudi
c	b	b	Yes	Yes	Yes	b			b	c	c	Yes	Yes	c	b	b	c	Yes	Yes	Yes	b	Yes	c	Purunga
c	c	c	c	c	Yes	Yes	c		c	c	c	Yes	Yes	c	c	c	c	Yes	Yes	Yes	c	c	c	Samharsingha
c	b	b	b	Yes	a	Yes			c	c	c	Yes	a	c	a	c	c	Yes	Yes	Yes	c	c	c	Gerwani
c	c	c	Yes	Yes					c	c	b	Yes	Yes	c	Yes	b	c	Yes	Yes	Yes	c	Yes	c	Hati
c	c	c	a	Yes	Yes	Yes			c	c	c	Yes	Yes	c	a	c	c	Yes	Yes	Yes	c	c	c	Jogada
c	a	a	a	Yes	Yes				c	c	b	Yes	a	c	a	a	c	Yes	Yes	Yes	a	c	c	Barbaspur
c	a	a	a	Yes		Yes			c	c	b	Yes	Yes	c	b	c	c	Yes	Yes	Yes	Yes	b	c	Munund
b	b	b	b	b	Yes	b			c	c	c	Yes	a	Yes	a	c	c	Yes	Yes	a	c	c	c	Jampali
c	b	b	b	b	Yes	b			b	c	c	Yes	Yes	Yes	Yes	c	c	Yes	Yes	Yes	c	c	c	Kida
c	b	b	b	b	Yes				b	c	c	Yes	a	Yes	b	c	c	Yes	Yes	a	c	c	c	Kharra
c	b	b	b	Yes	Yes	Yes			b	c	b	Yes	Yes	b	b	c	c	Yes	Yes	Yes	c	c	c	Bansajhar
c	Yes	Yes	c	Yes	Yes	Yes			c	c	b	Yes	Yes	Yes	a	c	c	Yes	Yes	Yes	c	c	c	Behramar
c	Yes	c	Yes	Yes	Yes	Yes			Yes	b	Yes	Yes	Yes	c	Yes	Yes	c	Yes	Yes	Yes	c	Yes	c	Kudekela
c	Yes	c	Yes	Yes	Yes	Yes			c	b	a	Yes	Yes	c	a	a	c	Yes	Yes	Yes	c	c	c	Tarekela
c	c	c	a	a	Yes	a			c	c	c	Yes	b	c	a	b	c	Yes	Yes	Yes	c	c	c	Ganlimar
c	c	c	c	c	Yes	a			c	c	c	Yes	a	c	a	c	c	Yes	Yes	Yes	c	c	c	Ganjaipali
c	c	c	b	b	Yes	Yes			c	c	b	Yes	Yes	c	Yes	b	c	Yes	Yes	Yes	c	Yes	c	Banhar
c	c	c	c	c	Yes	a			c	c	c	Yes	a	c	a	c	c	Yes	Yes	Yes	c	c	c	Bhalmundi
c	c	c	b	b	Yes	Yes			c	b	b	Yes	a	c	b	b	c	Yes	Yes	Yes	c	c	c	Chuhkimar
c	c	c	Yes	Yes	Yes	Yes			c	c	c	Yes	Yes	c	Yes	Yes	c	Yes	Yes	Yes	c	Yes	c	Maharajganj
c	c	c	Yes	Yes					c	c	c	Yes	Yes	c	b	c	Yes	Yes	Yes	Yes	c	c	c	Dhaskamunda
c	c	c	b	b	Yes	Yes			c	c	c	Yes	b	c	c	c	c	Yes	Yes	Yes	c	c	c	Bhundibahari
c	c	c	Yes		Yes	Yes			c	c	b	Yes	a	c	b	b	c	Yes	Yes	Yes	c	c	c	Pondichhal
c	c	c	Yes		Yes	Yes			c	c	a	Yes	Yes	c	a	a	c	Yes	Yes	Yes	c	c	c	Bangarsuta
c	b	b	b	Yes	Yes	b	c		c	c	c	Yes	a	c	b	c	b	Yes	Yes	Yes	c	c	c	Reelo
c	a	a	a	Yes	Yes	Yes	c		c	c	c	Yes	Yes	c	b	c	b	Yes	Yes	Yes	c	c	c	Bokaramuda
c	a	a	a	a	Yes	Yes	c		c	c	c	Yes	a	c	a	c	a	Yes	Yes	Yes	c	c	c	Kansabahr
c	a	a	a	Yes	b	b	c		c	c	c	Yes	Yes	c	b	c	b	Yes	Yes	Yes	c	c	c	Lat
c	a	a	a	Yes	Yes	Yes	c		c	c	c	Yes	a	c	b	c	b	Yes	Yes	Yes	c	c	c	Bandhapali



1, If not available within the village , the distance range here facility is available is given).								Availability of electricity (Yes/No)				Land Use					
												Nearest Town		Area under different types of la			
	Name village	Cinema / Video Hall	Public Library	Public Reading Room	Newspaper Supply	Assembly Polling station	Birth & Death Registration Office	Power Supply for Domestic Use (ED)	Power Supply for Agricultural Use (EAG)	Power Supply for Commercial Use (EC)	Power Supply for All Uses (EA)	Name	Distance range code i.e. a for < 5 Kms, b for 5-10 Kms and c for 10+ kms .	Forests	Area under Non-agricultural Uses	Barren and Un-cultivable land	Permanent Pastures and Other Grazing Lands
1	2	92	93	94	95	96	97	98	99	100	101	102	103	104	105	106	107
133	Potiya	c	c	c	Yes	Yes	Yes	Yes	Yes	No	No	Dharamjaigarh	c	654.9	36.2	0	86.6
134	Amapali	b	b	c	Yes	Yes	Yes	Yes	Yes	No	No	Dharamjaigarh	b	537.3	25.6	22.6	133
135	Amgaon	b	b	b	b	Yes	a	Yes	Yes	No	No	Dharamjaigarh	b	254.8	27.7	0	56.2
136	Kokdar	c	c	c	c	a	a	No	No	No	Yes	Dharamjaigarh	c	293.7	17.9	0	10.6
137	Tendumudi	c	c	c	c	Yes	a	No	No	No	Yes	Dharamjaigarh	c	256.6	20.8	0	14.8
138	Purunga	c	c	c	Yes	Yes	Yes	No	No	No	Yes	Dharamjaigarh	c	491.1	96.5	0	87.4
139	Samharsingha	c	c	c	c	Yes	Yes	Yes	Yes	No	No	Dharamjaigarh	c	411.4	29	76.1	36.4
140	Gerwani	c	c	c	c	a	a	Yes	Yes	No	No	Dharamjaigarh	c	172.9	13.8	0	3.6
141	Hati	c	c	c	c	Yes	Yes	No	No	No	Yes	Dharamjaigarh	c	488.7	78.5	0.1	172.8
142	Jogada	c	c	c	c	Yes	Yes	No	No	No	Yes	Dharamjaigarh	c	510.5	110.4	0	112.7
143	Barbaspur	c	c	c	c	Yes	a	Yes	Yes	No	No	Dharamjaigarh	c	0	76.6	0	78.3
144	Munund	c	c	c	c	Yes	Yes	Yes	Yes	No	No	Dharamjaigarh	c	602.3	59.9	0	15.1
145	Jampali	c	c	c	c	a	a	No	No	No	Yes	Dharamjaigarh	c	422	37.7	0	0.9
146	Kida	c	c	c	Yes	Yes	Yes	No	No	No	Yes	Dharamjaigarh	c	0	38.7	0	190.1
147	Kharra	c	c	c	c	Yes	Yes	No	No	No	Yes	Dharamjaigarh	c	188.3	54.7	21.7	0
148	Bansajhar	c	c	c	c	Yes	Yes	No	No	No	Yes	Dharamjaigarh	c	0	47.8	0	206.7
149	Behramar	c	c	c	c	Yes	Yes	No	No	No	Yes	Dharamjaigarh	c	408.8	75	0	88.7
150	Kudekela	c	c	c	Yes	Yes	Yes	Yes	Yes	No	No	Kharsia	c	0	129.5	0	306.3
151	Tarekela	c	c	c	c	Yes	Yes	Yes	Yes	No	No	Dharamjaigarh	c	0	74.9	0.4	204.4
152	Ganlimar	c	c	c	c	a	a	Yes	Yes	No	No	Dharamjaigarh	c	221.5	11.5	0	2
153	Ganjaipali	c	c	c	c	a	a	Yes	Yes	No	No	Dharamjaigarh	c	301.6	20.6	0	9.3
154	Banhar	c	c	c	c	Yes	Yes	Yes	Yes	No	No	Kharsia	c	260	32.9	0.4	308.8
155	Bhalmundi	c	c	c	c	a	a	Yes	Yes	No	No	Dharamjaigarh	c	122.7	12	0	37.3
156	Chuhkimar	c	c	c	c	Yes	Yes	Yes	Yes	No	No	Kharsia	c	114.1	34.7	0.1	177.4
157	Maharajganj	c	c	c	Yes	Yes	Yes	Yes	Yes	No	No	Dharamjaigarh	c	297.6	134.9	0	11.9
158	Dhaskamunda	c	c	c	Yes	Yes	Yes	Yes	Yes	No	No	Dharamjaigarh	c	309.3	58.2	0	0
159	Bhundibahari	c	c	c	c	b	Yes	Yes	Yes	No	No	Dharamjaigarh	c	116.8	25.3	0	4.4
160	Pondichhal	c	c	c	c	Yes	a	Yes	Yes	No	No	Dharamjaigarh	c	262.1	94.4	0	44.9
161	Bangarsuta	c	c	c	c	Yes	Yes	Yes	Yes	No	No	Raigarh	c	0	115.7	72.5	41
162	Reelo	c	c	c	c	Yes	a	No	No	No	Yes	Dharamjaigarh	c	130	53.8	25.4	11.4
163	Bokaramuda	c	c	c	Yes	Yes	Yes	No	No	No	Yes	Dharamjaigarh	c	19.2	31.4	0	63.5
164	Kansabahr	c	c	c	c	Yes	a	No	No	No	Yes	Dharamjaigarh	c	0	10	0	59.8
165	Lat	c	c	Yes	Yes	Yes	Yes	No	No	No	Yes	Dharamjaigarh	c	26.8	244.7	0	115.5
166	Bandhapali	c	c	b	c	Yes	Yes	No	No	No	Yes	Dharamjaigarh	c	66.3	20.3	0	32.6

Land Use											Name of three most important commodities manufactured			Name of Village	Serial Number	
Land use ( in hectares rounded up to one decimal place)						Area irrigated by source (in hectare).										
Land Under Miscellaneous Tree Crops etc.	Culturable Waste Land	Fallow lands other than current fallows	Current Fallows	Net Area Sown	Total Irrigated Land Area	Total Un-irrigated Land Area	Canals ( C )	Wells/Tube-wells(W/TW)	Tanks/Lakes(T/L)	Water Falls(WF)	Others(O)	First	Second			Third
108	109	110	111	112	113	114	115	116	117	118	119	120	121	122	2	1
0	0	15	6.2	146	20.5	146	0	15.5	2	0	3				Potiya	133
0	0	32	14	127.2	14.7	118.5	0	4.6	2.4	0	7.7				Amapali	134
0	0	15.3	22.6	122.7	8.3	111.7	0	2	2	0	4.3				Amgaon	135
0	0	2.1	1	68.4	29.6	90.4	0	3	0	0	27				Kokdar	136
0	0	11	20.7	156.1	38.2	160	0	11	2	0	25				Tendumudi	137
0	0	17.5	28.7	383.2	102.9	351.6	0	14	5	0	84				Purunga	138
0	0	4.2	59.7	247.4	26.9	247.4	0	1	1	0	25				Samharsingha	139
0	0	21.1	49	136.4	14.5	142.3	0	0	0	0	15				Gerwani	140
0	33	24.8	44.3	676.8	43.2	689	0	7.1	0	0	36				Hati	141
0	69	41.6	39	475.8	72	479.9	0	3.1	0	0	69				Jogada	142
0.6	0	56.6	12.8	332.8	43.9	288.9	0	4	0	0	40				Barbaspur	143
2.9	0	155.2	112.1	599.1	157.3	441.8	100	5.6	0	0	52				Munund	144
0	0	16	18.8	154.1	16.9	145.6	0	1	2	0	14				Jampali	145
0	0	11	18	182	18.3	174.6	0	1	1	0	16				Kida	146
0	0	45	100.2	161.3	34.3	164.1	0	2	0	0	32				Kharra	147
0	0	22.6	66.5	242.8	28.7	216.3	0	2	2	0	25				Bansajhar	148
0	0	12.2	105.2	581.6	105.4	534.4	0	83.4	2	0	20				Behramar	149
0	10	11.5	23.6	473.5	33.1	466.9	0	4.5	0	0	29				Kudekela	150
0	10	6	6.6	246.8	24.6	247.7	0	0.5	0	0	24				Tarekela	151
0	0	6.3	17.9	88.5	4.2	84.5	0	1	0	0	3.2				Ganlimar	152
0	0	23.7	20.2	90	8.8	90	2	1	0	0	5.8				Ganjaipali	153
0	30	21.3	3.6	286.5	33.5	289.5	7	22.5	4	0	0				Banhar	154
0	6	5.4	12.4	115.3	9.2	111.4	0	4.2	0	0	5				Bhalmundi	155
0	0	0	0	191.1	39.4	187.1	37.5	1.9	0	0	0				Chuhkimar	156
0	0	32.4	13.9	318.1	16.8	318.1	0	0	0	0	17				Maharajganj	157
0	0	10.2	31.4	370.8	40.9	370.8	0	0	0	32.9	8				Dhaskamunda	158
0	0	5.8	13.8	60.9	5.7	60.8	0	0	0	0	5.7				Bhundibahari	159
0	0	19.2	13.4	230.3	12.1	230.3	0	0	0	0	12				Pondichhal	160
0	0	39.6	36.3	263.3	70.4	263.3	0	8.1	0	62.2	0				Bangarsuta	161
0	0	21.3	23.8	229.3	95	134.3	0	0	0	0	95				Reelo	162
0	0	14	20.5	174.5	0	174.5	0	0	0	0	0				Bokaramuda	163
0	0	5.6	10	46.5	0	46.5	0	0	0	0	0				Kansabahr	164
0	0	9.4	13.7	112.2	0.1	112.3	0	0	0	0	0.1				Lat	165
0	0	14.3	39.2	101.3	0	101.3	0	0	0	0	0				Bandhapali	166

Sr.No.	Name village	Location code no.	Total area of the village ( in hectares rounded up to one decimal place)	Total population ( 2011 census )	Number of households (2011 census)	Number of educational amenities available. (If not available within the village , the distance range code viz; a for < 5 Kms, b for 5-10 Kms and c for 10+ kms of nearest place where facility is available is given).														
						Pre-Primary school (PP)	Primary school (P)	Middle school (M)	Secondary School (S)	Senior Secondary school (SS)	Degree college of arts science & commerce (ASC)	Engineering college(EC)	Medical college (MC)	Management institute (MI)	Polytechnic (Pt)	Vocational training school /ITI	Non-formal training centre (NFTC)	Special school for disabled (SSD)	Others (specify)	
1	2	3	4	5	6	7	8	9	10	11	12	13	14	15	16	17	18	19	20	
167	Chhal	434507	924.5	3341	772	a		5	3	2	2	c	c	c		c	c		c	
168	Nawapara	434508	238.6	2396	535	1		1	1	a	a	c	c	c	c	c	c			
169	Gadain Bahri	434509	171.7	407	95			1	a	a	a	c	c	c	c	c	c			
170	Bojiya	434510	794	1721	436			2	1	1	a	c	c	c	c	c	c			
171	Chitapali	434511	406.6	764	163	a		1	a	a	b	c	c	c	c	c	c			
172	Khedapali	434512	174	972	231		a		a	a	a	c	c	c	c	c	c			
173	Chandrasekharpur	434513	479.2	2423	547	1		3	2	1	a	c	c	c	c	c	c		c	
174	Puslda	434514	967.5	1475	360			2	1	1	c	c	c	c	c	c	c		c	
175	Baheramuda	434515	471.7	1005	230	b		1	1	a	a	c	c	c	c	c	c		c	
176	Kataipali See	434516	495.3	1190	301			1	1	1	c	c	c	c	c	c	c		c	
177	Deormar	434517	437.9	463	117	b		1	a	a	b	c	c	c	c	c	c			
178	Singhijhap	434518	525	347	91			1	1	b	c	c	c	c	c	c	c		c	
179	Auranara	434519	154.9	159	43			1	b	b	b	c	c	c	c	c	c		c	
180	Lamikhar	434520	552.4	374	91			1	1	b	c	c	c	c	c	c	c		c	
181	Donga Bhouna	434521	338.1	382	85			1	1	b	c	c	c	c	c	c	c		c	
182	Lotan	434522	517.4	519	128	a		1	1	a	c	c	c	c	c	c	c		c	
183	Adukala	434523	649.7	912	238	b		2	1	b	c	c	c	c	c	c	c		c	
184	Kamosindand	434524	0	610	150	c		2	b	b	b	c	c	c		c	c			
185	Dahidand	434525	281	243	57	b		1	a	b	b	c	c	c	c	c	c		c	
186	Pusaudera	434526	316	219	43	c		1	1	c	c	c	c	c	c	c	c		c	
187	Tedasemar	434527	0	270	65			1	b	b	b	c	c			c				
188	Dharampur	434528	218	266	67	b	a		a	b	c	c	c	c		c	c	c	c	
189	Aamanara	434529	165	236	59	a		1	a	a	a	c	c	c		c	c	c	c	
190	Ganeshpur	434530	275	462	108	c		2	a	a	a	c	c	c	c	c	c		c	
191	Himmatpur	434531	0	103	29	c	b		b	c	c	c	c	c	c	c	c	c	c	
Block T O T A L :			120222.6	192676	45059	13	326	129	29	12	0	0	0	0	0	0	0	1	0	

Number of Medical Amenities available. (If not available within the village , the distance range code viz; a for < 5 Kms, b for 5-10 Kms and c for 10+ kms of nearest place where facility is available is given).											Number of Non-Government Medical Amenities available.							Availability of drinking water - Yes / No							Name village		
Community health centre (CHC)	Primary health centre (PHC)	Primary health sub centre (PHS)	Maternity and child welfare centre (MCW)	T.B. clinic (TBC)	Hospital-allopathic (HA)	Hospital-alternative medicine (HO)	Dispensary (D)	Veterinary hospital (VH)	Mobile health clinic (MHC)	Family welfare centre (FWC)	Charitable non Govt. hospital/Nursing home.	Medical practitioner with MBBS Degree	Medical practitioner with other degree	Medical practitioner with no degree	Traditional practitioner and faith healer .	Medicine Shop	Others	Tap water (Treated/Untreated)	Well water (Covered / Uncovered well)	Hand Pump	Tube wells / Bore well	Spring	River / Canal	Tank / Pond / Lake		Others	
21	22	23	24	25	26	27	28	29	30	31	32	33	34	35	36	37	38	39	40	41	42	43	44	45	46	2	
1	1	1	c			1	2	2	c	c	0	2	0	0	0	0	0	0	No	Yes	Yes	Yes	No	Yes	Yes	No	Chhal
c	a		c	c		c	c	a	c	c	0	0	0	0	0	0	0	0	No	Yes	Yes	Yes	No	No	Yes	No	Nawapara
c	b	b	c	c		c	c	c	b	c	0	0	0	0	0	0	0	0	No	Yes	Yes	Yes	No	No	Yes	No	Gadain Bahri
c	a		1	c	c	a	c	a	c	c	0	0	0	0	0	0	0	0	No	Yes	Yes	Yes	No	No	Yes	No	Bojiya
c	c	b	c	c		c	c	c	c	c	0	0	0	0	0	0	0	0	Yes	Yes	Yes	Yes	No	Yes	Yes	No	Chitapali
c	b		1	c	c	b	b	b	c	c	0	0	1	0	0	0	0	0	Yes	Yes	Yes	Yes	No	Yes	Yes	No	Khedapali
c	a	b	c	c		c	c	a	c	c	0	0	0	0	0	0	0	0	No	Yes	Yes	Yes	No	Yes	Yes	No	Chandrasekharpur
c	c		1	c	c	c	c	c	c	c	0	0	0	0	0	0	0	0	Yes	Yes	Yes	Yes	No	Yes	Yes	No	Puslda
c	c	a	c	c		c	c	c	c	c	0	0	1	0	0	0	0	0	No	Yes	Yes	No	No	Yes	Yes	No	Baheramuda
c	c		1	c	c	c	c	c	c	c	0	0	1	0	0	0	0	0	No	Yes	Yes	Yes	No	No	Yes	No	Kataipali See
c	c	c	c	c		c	c	c	c	c	0	0	0	0	0	0	0	0	No	Yes	Yes	No	No	No	Yes	No	Deormar
c	c		1	c	c	c	c	c	c	c	0	0	0	0	0	0	0	0	No	Yes	Yes	No	No	No	No	No	Singhijhap
c	b	b	c	c		b	b	b	c	c	0	0	0	0	0	0	0	0	Yes	Yes	Yes	No	No	No	No	No	Auranara
c	c	b	c	c		c	c	c	c	c	0	0	1	0	0	0	0	0	Yes	Yes	Yes	No	No	No	Yes	No	Lamikhar
c	b	b	c	c		b	b	b	c	c	0	0	0	0	0	0	0	0	No	Yes	Yes	No	No	No	Yes	No	Donga Bhouna
c	c	a	c	c		c	c	c	c	c	0	0	0	0	0	0	0	0	Yes	Yes	Yes	Yes	No	Yes	Yes	No	Lotan
c	c	b	c	c		b	c	c	c	c	0	0	0	0	0	0	0	0	No	Yes	Yes	No	No	Yes	Yes	No	Adukala
c	b	b	b	c		c	c	c	c	c	0	0	0	0	0	0	0	0	No	Yes	Yes	No	No	No	No	No	Kamosindand
c	c	b	b	c				b	c	c	0	0	0	0	0	1	0	0	No	Yes	Yes	No	No	No	No	No	Dahidand
c	c	c	c					c	c	c	0	0	0	0	0	0	0	0	No	No	Yes	No	Yes	No	No	No	Pusaudera
b	c	b	c	c		c	c	b	c	c	0	0	0	0	0	0	0	0	No	No	No	No	No	No	No	No	Tedasemar
c	c	b	b	c		c	c	c	c	c	0	0	0	0	0	0	0	0	No	No	Yes	No	No	No	No	No	Dharampur
c	c	c	a	c		c	c	c	c	c	0	0	0	0	0	0	0	0	No	Yes	Yes	No	No	No	No	No	Aamanara
c	c	a	c	c		c	c	a	c	c	0	0	0	0	0	0	0	0	Yes	No	Yes	No	No	No	No	No	Ganeshpur
c	c	b	c	c		c	c	c	c	c	0	0	0	0	0	0	0	0	No	Yes	Yes	No	No	No	No	No	Himmatpur
2	8	60	7	1	0	3	7	8	0	0	0	4	7	17	34	7	0	34	181	189	77	10	69	133	0	Block T O T A L :	

Sr.No.	Name village	Availability of toilet & others Yes / No				Communication and transport facilities (If amenities available code -Yes is given except for Village Pin Code ,If not available within the village , the distance range code viz; a for < 5 Kms, b for 5-10 Kms and c for 10+ kms of nearest place where facility is available is given).																
		Community toilet including bath.	Community toilet excluding bath.	Rural sanitary mart or sanitary hardware outlet available near the village.	Community bio- gas or recycle of waste for productive use.	Post office(PO)	Sub post office (SPO)	Post & Telegraph office (P&TO)	Village Pin Code	Telephones (Land lines)	Public call office (PCO)	Mobile phone coverage	Internet cafes/ Common service centre (CSC)	Private courier facility	Bus service (Public & Private)	Railway stations	Auto/Modified Autos	Taxis and Vans	Tractors	Cycle-pulled rickshaws(Manual & Machine driven)	Carts driven by animals	Sea /River ferry service
1	2	47	48	49	50	51	52	53	54	55	56	57	58	59	60	61	62	63	64	65	66	67
167	Chhal	No	No	No	No	c	Yes	c	496665	Yes	Yes	Yes	Yes	c	Yes	c	c	c	Yes	Yes		
168	Nawapara	No	No	No	No	c	c	c	496116	Yes	Yes	Yes	c	c	Yes	c	c	Yes	Yes	Yes	Yes	
169	Gadain Bahri	No	No	No	No	c	c	c	496116	b	b	Yes	c	c		c	c	b	b		Yes	
170	Bojiya	No	No	No	No	Yes	a	c	496665	a	a	Yes	c	c	Yes	c	c	a	Yes		Yes	
171	Chitapali	No	No	No	No	c	c	c	496665	c	c	b	c	b		c	c	b	Yes		Yes	
172	Khedapali	No	No	No	No	c	b	c	496111	b	a	Yes	Yes	c	Yes	c	c	a	b		Yes	
173	Chandrasekharpur	No	No	No	No	Yes	b	c	496665	Yes	a	Yes	c	c	Yes	c	c	a	Yes		Yes	
174	Puslida	No	No	No	No	c	b	c	493225	b	b	Yes	c	c		c	c	b	b		Yes	
175	Baheramuda	No	No	No	No	c	c	c	496111	c	c	b	c	c		c	c	b	b		Yes	
176	Kataipali See	No	No	No	No	c	c	c	496665	b	b	b	c	c		c	c	Yes	Yes		Yes	
177	Deormar	No	No	No	No	c	c	c	496116	c	b	b	c	c		a	Yes	a	a		Yes	
178	Singhijhap	No	No	No	No	c	b	c	496116	c	c	b	c	c		c	c	c	b		Yes	
179	Auranara	No	No	No	No	c	b	c	496665	b	b	b	c	c		c	c	b	Yes		Yes	
180	Lamikhar	No	No	No	No	c	b	c	496116	c	c	b	c	c		c	c	c	Yes		Yes	
181	Donga Bhouna	No	No	No	No	c	b	c	496116	b	b	b	b	c	Yes	c	c	b	b		Yes	
182	Lotan	No	No	No	No	c	c	c	496665	c	c	b	c	c		c	c	c	a		Yes	
183	Adukala	No	No	No	No	c	b	c	496665	b	b	b	c	c		c	c	b	Yes		Yes	
184	Kamosindand	No	No	No	No	c	b	c	492112	c	c	c	c	c		c	c	c	c		Yes	
185	Dahidand	No	No	No	No	c	b	c	496118	b	b	b	b	c		c	c	b	b	Yes	b	
186	Pusaudera	No	No	No	No	c	b	c	496118	Yes	Yes	Yes	c	c		c	c	b	c	Yes	c	
187	Tedasemar	No	No	No	No	c	b	b	494347	b	b	c	c	c		c	c	c	c		b	
188	Dharampur	No	No	No	No	c	c	c	495335	c	c	c	c	c		c	c	c	a		Yes	
189	Aamanara	No	No	No	No	c	c	c	495689	c	c	c	c	c		c	c	c	a		Yes	
190	Ganeshpur	No	No	No	No	c	c	c	495335	a	c	a	c	c		c	c	c	c		Yes	
191	Himmatpur	No	No	No	No	c	c	c	496116	c	c	c	c	c		c	c	c	c		b	
Block TOTAL :		0	0	0	0	34	14	1	190	35	23	95	3	2	76	0	3	14	101	26	168	0

Village connected to highways,village roads, banks & credit societies (If amenities available code -Yes is given, If not available within the village , the distance range code viz; a for < 5 Kms, b for 5-10 Kms and c for 10+ kms of nearest place where facility is available is given).												Availability of miscellaneous facilities (If amenities available code -Yes is given code viz; a for < 5 Kms, b for 5-10 Kms and c for 10+ kms of nearest place w												
Connected to national highway(NH)												Availability of miscellaneous facilities (If amenities available code -Yes is given code viz; a for < 5 Kms, b for 5-10 Kms and c for 10+ kms of nearest place w												
Connected to state highway(SH)												Availability of miscellaneous facilities (If amenities available code -Yes is given code viz; a for < 5 Kms, b for 5-10 Kms and c for 10+ kms of nearest place w												
Connected to major district road (MDR)												Availability of miscellaneous facilities (If amenities available code -Yes is given code viz; a for < 5 Kms, b for 5-10 Kms and c for 10+ kms of nearest place w												
Connected to others district road												Availability of miscellaneous facilities (If amenities available code -Yes is given code viz; a for < 5 Kms, b for 5-10 Kms and c for 10+ kms of nearest place w												
Pucca roads												Availability of miscellaneous facilities (If amenities available code -Yes is given code viz; a for < 5 Kms, b for 5-10 Kms and c for 10+ kms of nearest place w												
Kutchcha roads												Availability of miscellaneous facilities (If amenities available code -Yes is given code viz; a for < 5 Kms, b for 5-10 Kms and c for 10+ kms of nearest place w												
Water bounded macadam(WBM) roads												Availability of miscellaneous facilities (If amenities available code -Yes is given code viz; a for < 5 Kms, b for 5-10 Kms and c for 10+ kms of nearest place w												
Navigable waterway (river/canal)(NW)												Availability of miscellaneous facilities (If amenities available code -Yes is given code viz; a for < 5 Kms, b for 5-10 Kms and c for 10+ kms of nearest place w												
Footpaths (FP)												Availability of miscellaneous facilities (If amenities available code -Yes is given code viz; a for < 5 Kms, b for 5-10 Kms and c for 10+ kms of nearest place w												
Commercial & Co-operative Banks												Availability of miscellaneous facilities (If amenities available code -Yes is given code viz; a for < 5 Kms, b for 5-10 Kms and c for 10+ kms of nearest place w												
ATM												Availability of miscellaneous facilities (If amenities available code -Yes is given code viz; a for < 5 Kms, b for 5-10 Kms and c for 10+ kms of nearest place w												
Agricultural Credit Societies												Availability of miscellaneous facilities (If amenities available code -Yes is given code viz; a for < 5 Kms, b for 5-10 Kms and c for 10+ kms of nearest place w												
Self-Help Group (SHG)												Availability of miscellaneous facilities (If amenities available code -Yes is given code viz; a for < 5 Kms, b for 5-10 Kms and c for 10+ kms of nearest place w												
Public distribution system (PDS) shop												Availability of miscellaneous facilities (If amenities available code -Yes is given code viz; a for < 5 Kms, b for 5-10 Kms and c for 10+ kms of nearest place w												
Mandis / Regular market												Availability of miscellaneous facilities (If amenities available code -Yes is given code viz; a for < 5 Kms, b for 5-10 Kms and c for 10+ kms of nearest place w												
Weekly Haat												Availability of miscellaneous facilities (If amenities available code -Yes is given code viz; a for < 5 Kms, b for 5-10 Kms and c for 10+ kms of nearest place w												
Agricultural marketing society												Availability of miscellaneous facilities (If amenities available code -Yes is given code viz; a for < 5 Kms, b for 5-10 Kms and c for 10+ kms of nearest place w												
Integrated Child Development Scheme (Nutritional Centres)												Availability of miscellaneous facilities (If amenities available code -Yes is given code viz; a for < 5 Kms, b for 5-10 Kms and c for 10+ kms of nearest place w												
Anganwadi Centre (Nutritional Centres)												Availability of miscellaneous facilities (If amenities available code -Yes is given code viz; a for < 5 Kms, b for 5-10 Kms and c for 10+ kms of nearest place w												
Others (Nutritional Centres)												Availability of miscellaneous facilities (If amenities available code -Yes is given code viz; a for < 5 Kms, b for 5-10 Kms and c for 10+ kms of nearest place w												
ASHA (Accredited Social Health Activist)												Availability of miscellaneous facilities (If amenities available code -Yes is given code viz; a for < 5 Kms, b for 5-10 Kms and c for 10+ kms of nearest place w												
Community centre with/without TV												Availability of miscellaneous facilities (If amenities available code -Yes is given code viz; a for < 5 Kms, b for 5-10 Kms and c for 10+ kms of nearest place w												
Sports Field,												Availability of miscellaneous facilities (If amenities available code -Yes is given code viz; a for < 5 Kms, b for 5-10 Kms and c for 10+ kms of nearest place w												
Sports Club / Recreation Centre												Availability of miscellaneous facilities (If amenities available code -Yes is given code viz; a for < 5 Kms, b for 5-10 Kms and c for 10+ kms of nearest place w												
Name village												Availability of miscellaneous facilities (If amenities available code -Yes is given code viz; a for < 5 Kms, b for 5-10 Kms and c for 10+ kms of nearest place w												
68	69	70	71	72	73	74	75	76	77	78	79	80	81	82	83	84	85	86	87	88	89	90	91	2
c	Yes	Yes	Yes	Yes	Yes	Yes	c		Yes	c	Yes	Yes	Yes	c	Yes	c	Yes	Yes	Yes	c	Yes	c	Chhal	
c	a	a	Yes	Yes					a	Yes	a	Yes	Yes	Yes	Yes	c	c	Yes	Yes	Yes	c	b	b	Nawapara
c	b	b	b	b	Yes	b	b		b	b	b	Yes	b	c	b	c	c	Yes	Yes	c	b	b	b	Gadain Bahri
c	b	b	Yes	Yes	Yes	Yes			c	a	a	Yes	Yes	Yes	a	c	c	Yes	Yes	Yes	c	Yes	c	Bojiya
c	c	c	b	Yes	Yes	Yes			b	b	b	Yes	a	c	a	c	c	Yes	Yes	c	c	c	c	Chitapali
c	Yes	c	c	Yes	Yes				a	a	a	Yes	Yes	Yes	a	c	c	Yes	Yes	c	b	Yes	c	Khedapali
c	Yes	Yes	Yes	Yes	Yes	Yes	Yes		c	a	a	Yes	Yes	c	Yes	c	c	Yes	Yes	Yes	c	Yes	c	Chandrasekharpur
c	b	b	b	Yes	Yes	b			c	b	c	Yes	Yes	c	b	c	c	Yes	Yes	Yes	Yes	Yes	c	Puslda
c	b	b	b	Yes	Yes				c	b	c	Yes	Yes	c	b	c	c	Yes	Yes	Yes	c	c	c	Baheramuda
c	c	c	b	Yes	Yes				c	b	c	Yes	Yes	c	b	c	c	Yes	Yes	Yes	c	Yes	b	Kataipali See
c	b	b	c	Yes	Yes	Yes	c		c	b	c	Yes	Yes	c	a	c	c	Yes	Yes	c	c	b	b	Deormar
c	c	c	b	b	Yes	Yes	c		c	b	c	Yes	b	c	b	c	c	Yes	Yes	c	c	c	c	Singhijhap
c	b	b	a	a	Yes	Yes	c		b	b	b	Yes	b	c	b	c	c	Yes	Yes	c	b	b	b	Auranara
c	c	c	b	b	Yes	Yes	c		c	c	c	Yes	b	c	b	c	c	Yes	Yes	Yes	b	c	c	Lamikhar
c	b	b	Yes	Yes	Yes	b	c		b	b	b	Yes	b	c	Yes	c	c	Yes	Yes	c	b	b	b	Donga Bhouna
c	c	c	b	Yes	Yes				c	c	c	Yes	a	c	b	c	c	Yes	Yes	c	c	c	c	Lotan
c	b	b	b	b	Yes	b			c	c	c	Yes	b	c	b	c	c	c	Yes	c	c	c	c	Adukala
c	c	b	b	Yes	Yes	Yes			c	c	c	Yes	Yes	c	b	c	c	Yes	Yes	Yes	c	b	c	Kamosindand
c	c	c	c	Yes	Yes	Yes			c	c	c	Yes	Yes	c	b	c	c	Yes	Yes	Yes	c	c	c	Dahidand
c	c	c	c	c	Yes	Yes			c	c	c	Yes	c	c	c	c	c	Yes	Yes	Yes	c	Yes	c	Pusaudera
c	c	c	c	c			Yes		c	c	c	Yes	b	b	b	c	c	Yes	Yes	Yes	c	c	c	Tedasemar
c	c	c	b	b	Yes	Yes	a		c	c	c	Yes	a	c	b	c	a	Yes	Yes	a	c	c	c	Dharampur
c	c	c	a	a	Yes	a			c	c	c	Yes	a	a	a	c	Yes	Yes	Yes	a	c	c	c	Aamanara
c	a	a	a	a	Yes	Yes			c	c	a	Yes	a	c	a	a	c	Yes	Yes	Yes	c	c	c	Ganeshpur
c	b	b	b	b	Yes	b			c	c	c	b	b	Yes	Yes	c	c	Yes	Yes	b	c	c	c	Himmatpur
1	15	34	69	114	179	145	5	2	4	1	7	168	107	16	25	6	14	185	190	160	13	52	0	Block T O T A L :

1, If not available within the village , the distance range here facility is available is given).								Availability of electricity (Yes/No)				Land Use					
												Nearest Town		Area under different types of la			
Name village	Cinema / Video Hall	Public Library	Public Reading Room	Newspaper Supply	Assembly Polling station	Birth & Death Registration Office	Power Supply for Domestic Use (ED)	Power Supply for Agricultural Use (EAG)	Power Supply for Commercial Use (EC)	Power Supply for All Uses (EA)	Name			Distance range code i.e. a for < 5 Kms, b for 5-10 Kms and c for 10+ kms .	Forests	Area under Non-agricultural Uses	Barren and Un-cultivable land
												1	2				
167	Chhal	c	c	Yes	Yes	Yes	Yes	No	No	No	Yes	Dharamjaigarh	c	64.4	141.3	0	174
168	Nawapara	c	c	c	Yes	Yes	Yes	Yes	Yes	No	No	Dharamjaigarh	c	0	26	0	20.5
169	Gadain Bahri	c	c	b	c	b	b	Yes	No	No	No	Kharsia	c	0	16.8	0	51
170	Bojiya	c	c	c	c	Yes	Yes	Yes	Yes	No	No	Kharsia	c	304.7	68.6	0	19.5
171	Chitapali	c	c	b	Yes	Yes	a	Yes	Yes	No	No	Kharsia	c	94.8	27.9	0	21.5
172	Khedapali	c	c	Yes	Yes	Yes	Yes	Yes	Yes	No	No	Kharsia	c	0	36	0	11
173	Chandrasekharpur	c	c	c	Yes	Yes	Yes	Yes	Yes	No	No	Kharsia	c	0.6	90.4	0	77
174	Puslda	c	c	Yes	c	Yes	Yes	Yes	Yes	No	No	Dharamjaigarh	c	458.5	71	6.7	28.1
175	Baheramuda	c	c	c	c	Yes	Yes	Yes	No	No	No	Dharamjaigarh	c	130.9	37.8	0	70.3
176	Kataipali See	c	c	Yes	c	Yes	Yes	Yes	Yes	No	No	Raigarh	c	0	8.6	0	164.6
177	Deormar	c	c	b	c	Yes	Yes	Yes	Yes	No	No	Kharsia	c	228	8.5	0	51.6
178	Singhijhap	c	c	c	c	Yes	b	Yes	No	No	No	Dharamjaigarh	c	268.7	2.3	0	68
179	Auranara	c	c	b	c	b	b	Yes	No	No	No	Dharamjaigarh	c	31.6	7	0	23.9
180	Lamikhar	c	c	b	c	b	b	Yes	No	No	No	Dharamjaigarh	c	342.6	3	0	29.3
181	Donga Bhouna	c	c	b	c	a	a	Yes	No	No	No	Dharamjaigarh	c	83.5	12.3	0	37.9
182	Lotan	c	c	a	c	Yes	a	Yes	No	No	No	Dharamjaigarh	c	272.9	13.8	0	5.4
183	Adukala	c	c	c	c	Yes	b	Yes	No	No	No	Dharamjaigarh	c	175.7	37.9	3.5	81.3
184	Kamosindand	c	c	c	c	Yes	Yes	Yes	No	No	No	Dharamjaigarh	c	0	0	0	0
185	Dahidand	c	c	c	c	Yes	Yes	Yes	Yes	No	No	Dharamjaigarh	c	244	12	0	0
186	Pusaudera	c	c	c	c	c	c	Yes	Yes	No	No	Dharamjaigarh	c	264	10	0	0
187	Tedasemar	c	c	Yes	c	b	b	No	No	No	No	Dharamjaigarh	c	0	0	0	0
188	Dharampur	c	c	c	c	a	a	No	No	No	No	Dharamjaigarh	c	185	10	0	0
189	Aamanara	c	c	c	c	a	a	Yes	No	No	No	Dharamjaigarh	c	140	7	0	0
190	Ganeshpur	c	c	c	c	a	a	No	No	No	Yes	Dharamjaigarh	c	239	11	0	0
191	Himmatpur	c	c	c	c	b	b	Yes	Yes	No	No	Dharamjaigarh	c	0	0	0	0
Block T O T A L :		0	1	25	32	153	124	97	54	2	90		0	40976.3	7631.5	4105.1	15929.5

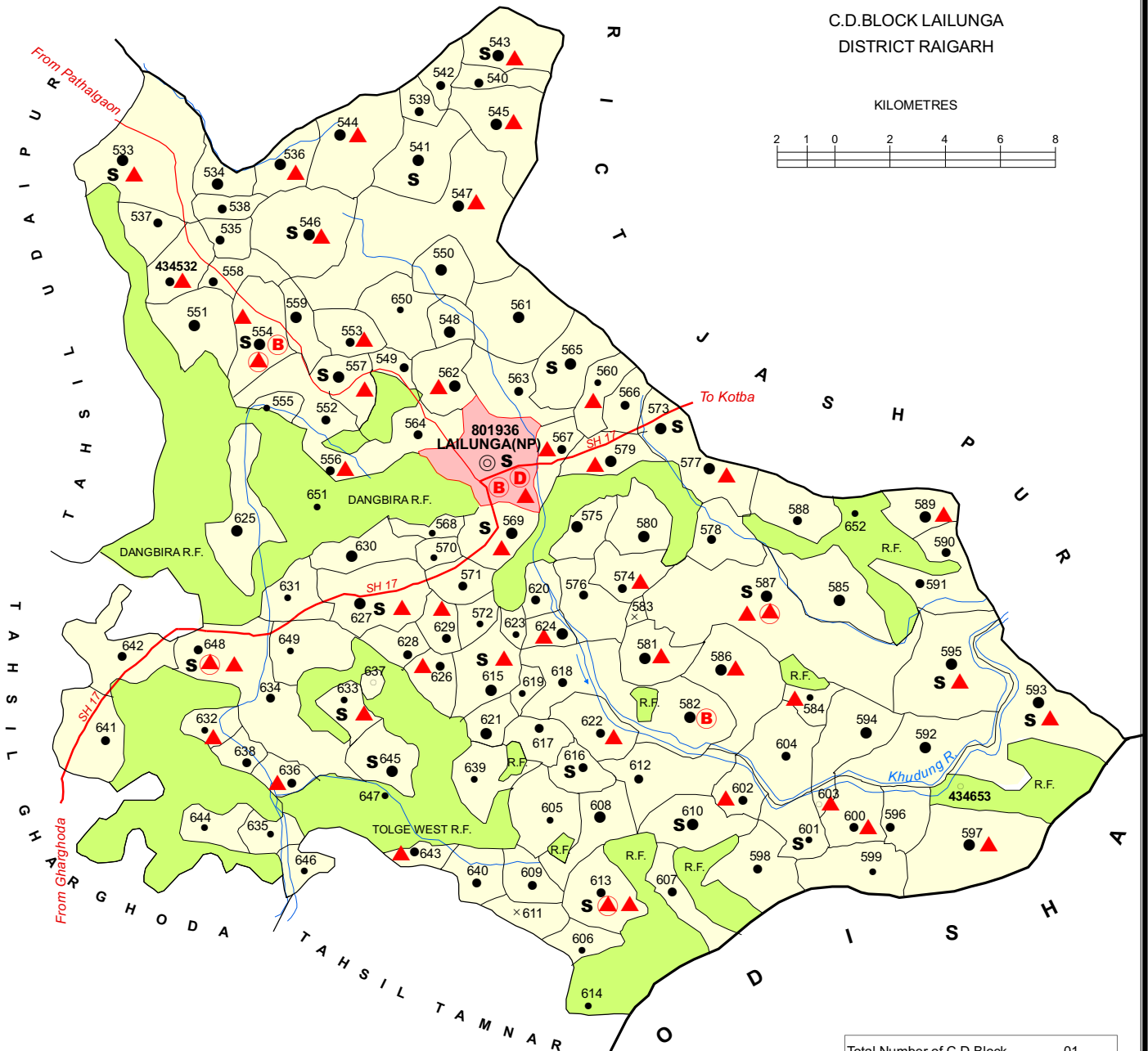
Land Use												Name of three most important commodities manufactured				
Land use ( in hectares rounded up to one decimal place)						Area irrigated by source (in hectare).										
Land Under Miscellaneous Tree Crops etc.	Culturable Waste Land	Fallow lands other than current fallows	Current Fallows	Net Area Sown	Total Irrigated Land Area	Total Un-irrigated Land Area	Canals ( C )	Wells/Tube-wells(W/TW)	Tanks/Lakes(T/L)	Water Falls(WF)	Others(O)	First	Second	Third	Name of Village	Serial Number
108	109	110	111	112	113	114	115	116	117	118	119	120	121	122	2	1
0	0	22.3	27.4	495.1	0.2	495.3	0	0	0	0	0.2				Chhal	167
0	2	4.1	2	184	9	189	0	0	2	0	7				Nawapara	168
0	1.9	9	12	81	7	81	0	0	2	0	5				Gadain Bahri	169
0	10.2	20	47	324	17	329	0	0	2	0	15				Bojiya	170
0	10.4	2	9	241	9	241	0	0	0	0	9				Chitapali	171
0	0	0.1	0.9	126	17	126	0	0	0	0	17				Khedapali	172
0	16	20	72.2	203	38	203	24	0	4	0	10				Chandrasekharpur	173
0	2.3	2	4.9	394	11	403	0	0	0	0	11				Puslida	174
0	20.6	10	15	187	10	187	0	0	0	0	10				Baheramuda	175
0	15.1	6	11	290	29	290	0	0	3	0	26				Kataipali See	176
0	5.8	32	16	96	13	96	0	1	0	0	12				Deormar	177
0	24	22	5	135	6	135	0	0	0	0	6				Singhijhap	178
0	8	2.3	10	72	8	74	0	0	0	0	8				Auranara	179
0	25.6	25	34	93	12	93	0	1	0	0	11				Lamikhar	180
0	44.4	20	35	105	12	105	0	0	1	0	11				Donga Bhouna	181
0	70.3	26	15	114	25	114	0	0	2	0	23				Lotan	182
0	12.2	16	15	308	9	308	0	0	1	0	8				Adukala	183
0	0	0	0	0	0	0	0	0	0	0	0				Kamosindand	184
0	0	0	0	25	0	0	0	0	0	0	0				Dahidand	185
0	0	0	0	42	0	0	0	0	0	0	0				Pusaudera	186
0	0	0	0	0	0	0	0	0	0	0	0				Tedasemar	187
0	0	0	0	23	0	0	0	0	0	0	0				Dharampur	188
0	0	0	0	18	0	0	0	0	0	0	0				Aamanara	189
0	0	0	0	25	0	0	0	0	0	0	0				Ganeshpur	190
0	0	0	0	0	0	0	0	0	0	0	0				Himmatpur	191
14	1462.6	3023.4	3219.2	43860.1	4576.6	40110.6	364.2	783.1	82.2	96.1					Block T O T A L :	





INDIA  
CHHATTISGARH  
**TAHSIL LAILUNGA**  
C.D.BLOCK LAILUNGA  
DISTRICT RAIGARH

KILOMETRES



BOUNDARY, STATE .....  
" DISTRICT .....  
" TAHSIL .....  
" VILLAGE WITH T MDDS CODE ..... 434532  
" RESERVED-FOREST WITH NAME ..... DANGHIRA R.F.

HEADQUARTERS: TAHSIL .....  
POPULATION SIZE OF VILLAGES: BELOW 200,  
200-499, 500-999, 1000-4999 .....  
UNINHABITED VILLAGE WITH MDDS CODE ..... × 434611  
STATUTORY TOWN WITH MDDS CODE ..... 801936  
STATE HIGHWAY ..... SH 17  
IMPORTANT METALLED ROADS .....  
RIVER AND STREAM .....

N.P. - NAGAR PANCHAYAT  
Tahsil Headquarters is also the  
C.D.Block Headquarters.  
C.D. Block boundary of Lailunga is co-terminus  
with tahsil boundary.excluding statutory town

Total Number of C.D.Block..... 01  
Total Number of Town..... 01  
Total Number of Villages..... 122  
Total Area (in sq.kms)..... 600.54  
Total Population ..... 130613  
Distance from District Headquarters  
to Tahsil Headquarters..... 80 Kms.

HIGH SCHOOL/INTER COLLEGE ..... S  
BANK ..... B  
DISPENSARY ..... D  
PRIMARY HEALTH CENTRE ..... A  
OTHER MEDICAL SERVICES ..... ▲



### Alphabetical list of Villages alongwith location code 2001 and 2011

Serial No.	Name of Village	2011 Census MDDS Code Number	2001 Location Code Number
1	2	3	4
<b>Name of CD Block: LAILUNGA (0034)</b>			
<b>Name of Sub-Dist: Lailunga (0002)</b>			
1	Ainkra	434605	00346600
2	Amapali	434625	00348600
3	Angekela	434568	00342800
4	Bagudega	434533	00339300
5	Bahama	434543	00340300
6	Baigin Jhariya	434537	00339700
7	Baiskimuda	434585	00344600
8	Banekela	434628	00348900
9	Bansdand	434548	00340800
10	Baratangar	434644	00350500
11	Bardih	434643	00350400
12	Basantpur	434601	00346200
13	Bhakurra	434645	00350600
14	Bhawanipur	434650	00351100
15	Bhelwa Toli	434549	00340900
16	Bhendimuda	434534	00339400
17	Bhendimuda	434629	00349000
18	Bhuyapani	434586	00344700
19	Birsingha	434580	00344100
20	Chawarpur	434592	00345300
21	Chhatarai	434584	00344500
22	Chingari	434636	00349700
23	Chiraikhar	434591	00345200
24	Chitkibahar	434583	00344400
25	Chorga	434532	00339200
26	Dhap	434553	00341300
27	Dharrobija	434578	00343900
28	Dhouradand	434599	00346000
29	Diyagarh	434638	00349900
30	Gahira	434633	00349400
31	Gahna Jhariya	434547	00340700
32	Gamekela	434575	00343600
33	Ganjpur	434635	00349600
34	Gerupani	434608	00346900
35	Ghatgaon	434541	00340100
36	Ghiyar Munda	434552	00341200
37	Gorhi	434620	00348100
38	Gosaidihi	434570	00343000
39	Gudu Bahal	434540	00340000
40	Gunu	434634	00349500
41	Hardijhariya	434614	00347500
42	Hirapur	434559	00341900
43	Horroguda	434604	00346500
44	Ishwarpur	434539	00339900

Serial No.	Name of Village	2011 Census MDDS Code Number	2001 Location Code Number
1	2	3	4
45	Jambahar	434563	00342300
46	Jamuna	434598	00345900
47	Jatra	434576	00343700
48	Jhagarpur	434627	00348800
49	Jhar Ama	434577	00343800
50	Jharan	434564	00342400
51	Kaharchuwan	434606	00346700
52	Kamarga	434582	00344300
53	Kanjhari	434574	00343500
54	Karadega	434596	00345700
55	Karwarjor	434589	00345000
56	Katakliya	434581	00344200
57	Kenapara	434632	00349300
58	Kendatikra	434560	00342000
59	Kenkrajhariya	434616	00347700
60	Kerabahar	434626	00348700
61	Keshala	434615	00347600
62	Khairbahal	434619	00348000
63	Khamhar	434562	00342200
64	Khand Ama	434561	00342100
65	Khar	434618	00347900
66	Kilkila	434597	00345800
67	Kodamai	434607	00346800
68	Kodasiya	434546	00340600
69	Kondkel	434617	00347800
70	Kunjara	434569	00342900
71	Kupakani	434573	00343400
72	Kuropahari	434590	00345100
73	Kurra	434551	00341100
74	Lamdand	434613	00347400
75	Laripani	434648	00350900
76	Libra	434602	00346300
77	Lohadapani	434588	00344900
78	Ludeg	434556	00341600
79	Madiyakachar	434646	00350700
80	Mado	434652	00351300
81	Manjhi Ama	434566	00342600
82	Mendharmal	434623	00348400
83	Mohanpur	434630	00349100
84	Mukdega	434587	00344800
85	Munda Gaon	434544	00340400
86	Muskati	434647	00350800
87	Naharkela	434639	00350000
88	Narayanpur	434610	00347100
89	Nawagaon	434653	00351400
90	Pakargaon	434579	00344000
91	Phulikunda	434642	00350300
92	Phutaha Munda	434641	00350200

VILLAGE AND TOWN DIRECTORY

Serial No.	Name of Village	2011 Census MDDS Code Number	2001 Location Code Number
1	2	3	4
93	Piparahi	434611	00347200
94	Piparahi	434622	00348300
95	Pokdega	434612	00347300
96	Potebirni	434640	00350100
97	Potra	434565	00342500
98	Raja Ama	434651	00351200
99	Rajgaon	434535	00339500
100	Rajpur	434554	00341400
101	Rampur	434538	00339800
102	Ratakhand	434555	00341500
103	Regdi	434571	00343100
104	Rudukela	434567	00342700
105	Rupdega	434545	00340500
106	Sagarpali	434649	00351000
107	Salakhiya	434557	00341700
108	Saraimuda	434558	00341800
109	Saramdega	434603	00346400
110	Sarasmal	434572	00343300
111	Sardega	434550	00341000
112	Siyardhar	434594	00345500
113	Sohanpur	434631	00349200
114	Sonajori	434595	00345600
115	Subara	434624	00348500
116	Taragarh	434536	00339600
117	Tatkela	434621	00348200
118	Tetka Ama	434542	00340200
119	Tilaidarha	434637	00349800
120	Tolage	434609	00347000
121	Tolma	434593	00345400
122	Turtura	434600	00346100

## CENSUS OF INDIA 2011

## AMENITIES AND

Name of District:- Raigarh

Name of CD Block:-LAILUNGA

Sr.No.	Name village	Location code no.	Total area of the village ( in hectares rounded up to one decimal place)	Total population ( 2011 census )	Number of households (2011 census)	Number of educational amenities available. (If not available within the village , the distance range code viz; a for < 5 Kms, b for 5-10 Kms and c for 10+ kms of nearest place where facility is available is given).														
						Pre-Primary school (PP)	Primary school (P)	Middle school (M)	Secondary School (S)	Senior Secondary school (SS)	Degree college of arts science & commerce (ASC)	Engineering college(EC)	Medical college (MC)	Management institute (MI)	Polytechnic (Pt)	Vocational training school /ITI	Non-formal training centre (NFTC)	Special school for disabled (SSD)	Others (specify)	
1	2	3	4	5	6	7	8	9	10	11	12	13	14	15	16	17	18	19	20	
1	Chorga	434532	432.6	857	204 a		2	1 a	a	c	c		c	c						
2	Bagudega	434533	1636.7	2913	700 a		5	2	1	1 b	c	c	c	c		c				
3	Bhendimuda	434534	335.2	1171	231 b		3	2 a	a	c	c	c	c	c	c	c		c		
4	Rajgaon	434535	289.9	709	166 b		1	1 a	a	c	c		c	c	c			c		
5	Taragarh	434536	390.4	1032	211		3	1 b	b	c	c	c	c	c	c	c				
6	Baigin Jhariya	434537	289.5	821	215 a		1	1 a	a	c	c	c	c	c	c	c	c			
7	Rampur	434538	145.7	500	92 a		2	1 a	a	c	c	c	c	c	c	c	c			
8	Ishwarpur	434539	181	605	139 a		2	1 a	a	c	c	c	c	c	c	c		c		
9	Gudu Bahal	434540	292.1	737	165 a		1 a	a	a	c	c	c	c	c	c	c		c		
10	Ghatgaon	434541	579.3	1390	329 b		3	1	1	1 c	c	c	c	c	c	c		c		
11	Tetka Ama	434542	269.1	725	164 a		2	1 a	a	a	c	c	c	c	c	c	c	c		
12	Bahama	434543	741.9	2397	615 a		5	1	1 a	c	c	c	c	c	c	c	a	c		
13	Munda Gaon	434544	875.6	3112	729	1	8	3 a	a	a	c	c	c	c	c	c	c		c	
14	Rupdega	434545	740.9	2215	511	1	6	3	b	c	c	c	c	c	c	c		c		
15	Kodasiya	434546	949	2741	603	1	7	4	1	1 c	c	c	c	c	c	c		c		
16	Gahna Jhariya	434547	2038.2	4519	1069 b		12	5 b	b	c	c	c	c	c	c	c		c		
17	Bansdand	434548	546.2	1462	320 b		3	1 b	b	b	c	c	c	c	c	b		c		
18	Bhelwa Toli	434549	226	619	157 b		1 a	a	a	b	c	c	c	c	c	b		c		
19	Sardega	434550	413.3	1085	279 b		1 a	b	b	b	c	c	c	c	c	b		c		
20	Kurra	434551	754	1267	325		3	2 a	a	c	c	c	c	c	c	c		c		
21	Ghiyar Munda	434552	295.9	544	129 a		2 a	a	a	c	c	c	c	c	c	b		c		
22	Dhap	434553	320.5	584	154 a		1	1 a	a	c	c	c	c	c	c		c			
23	Rajpur	434554	724.9	2735	631	2	7	4	2	1 c	c	c	c	c	c	c		c		
24	Ratakhanda	434555	190.8	448	109 a		1	1 a	a	a	c	c	c	c	c	c				
25	Ludeg	434556	423.6	841	174 a		2	1 a	a	b	c	c	c	c	c	b		c		
26	Salakhiya	434557	364	1008	248	1	4	2	2	1 b	c	c	c	c	c	b		c		
27	Saraimuda	434558	229.2	625	152 a		1 a	a	a	c	c	c	c	c	c	c		c		
28	Hirapur	434559	520.5	1160	308 a		4	1 a	a	c	c	c	c	c	c	c		c		
29	Kendatikra	434560	192.7	498	113 b		1 a	a	c	b	b	c	c	c	c	b		c		
30	Khand Ama	434561	632.8	1885	432 b		2	2 a	b	b	c	c	b		c					

# - VILLAGE DIRECTORY

LAND USE ( AS IN 2009 )

Location CodeNo:-403

Location CodeNo:-0034

Number of Medical Amenities available. (If not available within the village , the distance range code viz; a for < 5 Kms, b for 5-10 Kms and c for 10+ kms of nearest place where facility is available is given).											Number of Non-Government Medical Amenities available.							Availability of drinking water - Yes / No							Name village	
Community health centre (CHC)	Primary health centre (PHC)	Primary health sub centre (PHS)	Maternity and child welfare centre (MCW)	T.B. clinic (TBC)	Hospital-allopathic (HA)	Hospital-alternative medicine (HO)	Dispensary (D)	Veterinary hospital (VH)	Mobile health clinic (MHC)	Family welfare centre (FWC)	Charitable non Govt. hospital/Nursing home.	Medical practitioner with MBBS Degree	Medical practitioner with other degree	Medical practitioner with no degree	Traditional practitioner and faith healer .	Medicine Shop	Others	Tap water (Treated/Untreated)	Well water (Covered / Uncovered well)	Hand Pump	Tube wells / Bore well	Spring	River / Canal	Tank / Pond / Lake		Others
21	22	23	24	25	26	27	28	29	30	31	32	33	34	35	36	37	38	39	40	41	42	43	44	45	46	2
c	c	1	c	c	c	c	c	a	c	0	0	0	0	1	0	0	0	No	Yes	Yes	No	No	No	Yes	No	Chorga
c	c	1	c	c	c	c	c	a	c	0	0	0	0	1	0	0	0	Yes	Yes	Yes	No	No	No	Yes	No	Bagudega
c	c	c	c	c	c	c	b	c	c	0	0	0	0	0	0	0	0	No	Yes	Yes	No	No	No	Yes	No	Bhendimuda
c	c	a	c	c	c	c	b	c	c	0	0	0	0	0	0	0	0	No	Yes	Yes	No	No	No	Yes	No	Rajgaon
c	c	1	c	c	c	c	b	c	c	0	0	0	0	1	0	0	0	No	Yes	Yes	No	No	No	Yes	No	Taragarh
c	c	a	c	c	c	c	c	c	c	0	0	0	0	0	0	0	0	No	Yes	Yes	No	No	No	Yes	No	Baigin Jhariya
c	c	c	c	c	c	c	c	c	c	0	0	0	0	0	0	0	0	No	Yes	Yes	No	No	No	Yes	No	Rampur
c	c	a	c	c	c	c	c	c	c	0	0	0	0	0	0	0	0	No	Yes	Yes	No	No	No	Yes	No	Ishwarpur
c	b	a	c	c	c	c	c	c	c	0	0	0	0	0	0	0	0	No	Yes	Yes	No	No	No	Yes	No	Gudu Bahal
c	c	a	c	c	c	c	c	c	c	0	0	1	5	1	0	0	0	No	Yes	Yes	No	No	No	Yes	No	Ghatgaon
c	b	a	c	c	c	c	c	c	c	0	0	1	4	4	0	0	0	No	Yes	Yes	No	No	No	Yes	No	Tetka Ama
c	a	1	c	c	c	c	c	c	c	0	0	0	7	8	0	0	0	No	Yes	Yes	No	No	Yes	Yes	No	Bahama
c	b	1	c	c	c	c	c	c	c	0	0	0	9	5	0	0	0	Yes	Yes	Yes	Yes	No	No	Yes	No	Munda Gaon
c	c	1	c	c	c	c	c	c	c	0	0	1	8	10	0	0	0	No	Yes	Yes	Yes	No	No	Yes	No	Rupdega
c	b	1	c	c	c	c	c	c	c	0	0	1	1	2	0	0	0	Yes	Yes	Yes	Yes	No	No	Yes	No	Kodasiya
c	c	1	c	c	c	c	c	c	c	0	0	1	0	7	0	0	0	No	Yes	Yes	No	No	No	Yes	No	Gahna Jhariya
b	b	a	b	b	c	b	b	b	b	0	0	0	0	0	0	0	0	No	Yes	Yes	Yes	No	No	Yes	No	Bansdand
b	b	a	b	b	c	b	b	b	b	0	0	0	0	0	0	0	0	No	Yes	Yes	No	No	No	Yes	No	Bhelwa Toli
b	b	b	b	b	c	b	b	b	b	0	0	0	0	1	0	0	0	No	Yes	Yes	No	No	No	Yes	No	Sardega
c	a	a	c	c	c	c	c	c	c	0	0	0	0	0	0	0	0	No	Yes	Yes	No	No	No	Yes	No	Kurra
b	b	a	b	b	c	b	b	b	b	0	0	0	0	3	0	0	0	No	Yes	Yes	Yes	No	No	Yes	No	Ghiyar Munda
c	a	1	c	c	c	c	c	c	c	0	0	0	2	7	0	0	0	No	Yes	Yes	No	No	Yes	Yes	No	Dhap
c	1	1	c	c	c	c	c	c	c	0	0	1	4	2	1	0	0	Yes	Yes	Yes	Yes	No	No	Yes	No	Rajpur
c	b	a	c	c	c	c	c	c	c	0	0	0	0	0	0	0	0	No	Yes	Yes	Yes	No	Yes	Yes	No	Ratakhand
b	b	1	b	b	c	b	b	b	b	0	0	0	0	0	0	0	0	No	Yes	Yes	Yes	No	Yes	Yes	No	Ludeg
b	b	1	b	b	c	b	b	b	b	0	0	0	4	4	0	0	0	No	Yes	Yes	No	No	No	Yes	No	Salakhiya
c	a	a	c	c	c	c	c	c	c	0	0	0	0	0	0	0	0	No	Yes	Yes	Yes	No	No	Yes	No	Saraimuda
c	a	a	c	c	c	c	c	c	c	0	0	0	0	0	0	0	0	No	Yes	Yes	No	No	No	Yes	No	Hirapur
b	b	1	b	b	c	b	b	b	b	0	0	0	0	0	0	0	0	No	Yes	Yes	No	No	No	Yes	No	Kendatikra
b	b	a	b	b	c	b	b	b	b	0	0	0	0	0	0	0	0	No	Yes	Yes	No	No	No	Yes	No	Khand Ama



## CENSUS OF INDIA 2011

## AMENITIES AND

Name of District:- Raigarh

Name of CD Block:-LAILUNGA

Sr.No.	Name village	Availability of toilet & others Yes / No				Communication and transport facilities (If amenities available code -Yes is given except for Village Pin Code ,If not available within the village , the distance range code viz; a for < 5 Kms, b for 5-10 Kms and c for 10+ kms of nearest place where facility is available is given).																
		Community toilet including bath.	Community toilet excluding bath.	Rural sanitary mart or sanitary hardware outlet available near the village.	Community bio- gas or recycle of waste for productive use.	Post office(PO)	Sub post office (SPO)	Post & Telegraph office (P&TO)	Village Pin Code	Telephones (Land lines)	Public call office (PCO)	Mobile phone coverage	Internet cafes/ Common service centre (CSC)	Private courier facility	Bus service (Public & Private)	Railway stations	Auto/Modified Autos	Taxis and Vans	Tractors	Cycle-pulled rickshaws(Manual & Machine driven)	Carts driven by animals	Sea /River ferry service
1	2	47	48	49	50	51	52	53	54	55	56	57	58	59	60	61	62	63	64	65	66	67
1	Chorga	No	No	Yes	No	Yes	c	c	496115	c	c	c	c	c	Yes	c	c	Yes	a	b	Yes	
2	Bagudega	No	No	No	No	Yes	b	c	496115	b	b	b	c	c	Yes	c	c	c	Yes	Yes	Yes	
3	Bhendimuda	No	No	Yes	No	Yes	c	c	496115	c	c	c	c	c		c	a	c	c		Yes	
4	Rajgaon	No	No	Yes	No	c	c	c	496115	c	c	c	c	c		a	c	c	c	Yes	b	
5	Taragarh	No	No	Yes	No	c	c	c	496115	c	c	c	c	c		c	b	c	c	Yes	Yes	
6	Baigin Jhariya	No	No	Yes	No	c	c	c	496115	c	c	c	c	c		c	c	c	c		b	
7	Rampur	No	No	Yes	No	b	b	b	496115	b	b	b	b	b		c	c	c	c		b	
8	Ishwarpur	No	No	Yes	No	c	a	c	496115	c	c	c	c	c	Yes	a	Yes	c	c		b	
9	Gudu Bahal	No	No	Yes	No	c	a	c	496115	Yes	Yes	a	c	a	Yes	c	c	c	c		b	
10	Ghatgaon	No	No	Yes	No	Yes	Yes	c	496115	c	c	Yes	Yes	Yes	Yes	c	c	a	Yes	Yes	Yes	
11	Tetka Ama	No	No	Yes	No	c	a	c	496220	Yes	Yes	Yes	a	c		a	c	c	a	Yes	b	
12	Bahama	No	No	Yes	No	Yes	Yes	c	496220	c	a	Yes	Yes	Yes	Yes	a	Yes	Yes	Yes		Yes	
13	Munda Gaon	No	No	Yes	No	Yes	Yes	c	496115	Yes	Yes	Yes	b	a	Yes	c	c	Yes	Yes		Yes	
14	Rupdega	No	No	Yes	No	c	a	c	496220	a	b	Yes	Yes	a	Yes	c	c	Yes	Yes		Yes	
15	Kodasiya	No	No	Yes	No	Yes	Yes	c	496115	c	c	c	c	c	Yes	c	Yes	Yes	Yes		Yes	
16	Gahna Jhariya	No	No	No	No	Yes	Yes	c	496115	c	c	c	c	c		c	c	Yes	Yes		Yes	
17	Bansdand	No	No	Yes	No	b	b	b	496115	b	b	b	b	b	Yes	c	b	b	b		Yes	
18	Bhelwa Toli	No	No	Yes	No	b	a	b	494552	b	b	b	b	b		c	b	b	b	Yes	b	
19	Sardega	No	No	Yes	No	b	b	b	496115	b	b	Yes	b	b		c	b	b	a		Yes	
20	Kurra	No	No	No	No	c	Yes	c	496115	c	a	Yes	Yes	a		c	a	Yes	Yes		Yes	
21	Ghiyar Munda	Yes	Yes	No	No	b	a	b	494552	Yes	Yes	Yes	b	a	Yes	c	b	Yes	a		a	
22	Dhap	No	No	No	No	c	a	c	496115	a	a	Yes	Yes	a		c	c	a	a		b	
23	Rajpur	Yes	Yes	No	No	c	Yes	c	494228	Yes	Yes	Yes	Yes	Yes	Yes	c	Yes	a	Yes	Yes	Yes	
24	Ratakhanda	No	No	No	Yes	c	a	c	494552	Yes	Yes	Yes	b	c		c	c	c	c		Yes	
25	Ludeg	No	Yes	Yes	No	b	a	b	496220	Yes	Yes	b	b	b	Yes	c	b	Yes	b		Yes	
26	Salakhiya	Yes	Yes	No	No	Yes	Yes	b	494552	Yes	Yes	Yes	b	b	Yes	a	a	Yes	Yes	Yes	Yes	
27	Saraimuda	No	No	No	No	c	a	c	491441	Yes	Yes	Yes	a	c	Yes	c	c	Yes	a		b	
28	Hirapur	No	No	Yes	No	c	a	c	494228	Yes	Yes	Yes	Yes	a	Yes	Yes	c	c	c	Yes	Yes	
29	Kendatikra	No	No	Yes	No	b	b	b	497449	b	b	b	b	b		c	b	Yes	Yes		b	
30	Khand Ama	No	No	Yes	No	b	b	b	496113	b	b	Yes	b	b	Yes	c	b	b	Yes		Yes	

# - VILLAGE DIRECTORY

LAND USE ( AS IN 2009 )

Location CodeNo:-403

Location CodeNo:-0034

Village connected to highways,village roads, banks & credit societies (If amenities available code -Yes is given, If not available within the village , the distance range code viz; a for < 5 Kms, b for 5-10 Kms and c for 10+ kms of nearest place where facility is available is given).												Availability of miscellaneous facilities (If amenities available code -Yes is given code viz; a for < 5 Kms, b for 5-10 Kms and c for 10+ kms of nearest place w												
68	69	70	71	72	73	74	75	76	77	78	79	80	81	82	83	84	85	86	87	88	89	90	91	2
Connected to national highway(NH)	Connected to state highway(SH)	Connected to major district road (MDR)	Connected to others district road	Pucca roads	Kutchcha roads	Water bounded macadam(WBM) roads	Navigable waterway (river/canal)(NW)	Footpaths (FP)	Commercial & Co-operative Banks	ATM	Agricultural Credit Societies	Self-Help Group (SHG)	Public distribution system (PDS) shop	Mandis / Regular market	Weekly Haat	Agricultural marketing society	Integrated Child Development Scheme (Nutritional Centres)	Anganwadi Centre (Nutritional Centres)	Others (Nutritional Centres)	ASHA (Accredited Social Health Activist)	Community centre with/without TV	Sports Field,	Sports Club / Recreation Centre	Name village
b	b	b	Yes	Yes	Yes	Yes	Yes		c	c	a	Yes	Yes	Yes	Yes	c	c	Yes	Yes	Yes	c	c	c	Chorga
a	a	a	a	Yes	Yes	Yes	Yes		b	b	b	Yes	Yes	a	a	Yes	Yes	Yes	Yes	c	Yes	Yes	Bagudega	
b	b	b	a	Yes	Yes	Yes	Yes		c	c	c	Yes	Yes	Yes	Yes	c	c	Yes	Yes	Yes	c	c	c	Bhendimuda
b	b	b	a	Yes	Yes	Yes	Yes		c	c	c	Yes	Yes	Yes	Yes	c	c	Yes	Yes	Yes	c	c	c	Rajgaon
b	b	b	b	Yes	Yes	Yes	Yes		c	c	c	Yes	Yes	Yes	b	c	c	Yes	Yes	Yes	c	c	c	Taragarh
b	b	b	a	Yes	Yes	Yes	Yes		c	c	c	Yes	Yes	Yes	Yes	c	c	Yes	Yes	Yes	c	c	c	Baigin Jhariya
b	b	b	Yes	Yes	Yes	Yes	Yes		b	b	b	Yes	Yes	Yes	Yes	c	c	Yes	Yes	Yes	c	c	c	Rampur
c	c	Yes	Yes	Yes	Yes	Yes	Yes		c	c	b	Yes	b	Yes	Yes	c	c	Yes	Yes	Yes	c	c	c	Ishwarpur
c	c	c	c	Yes	Yes	Yes	Yes		b	c	b	Yes	Yes	Yes	c	c	c	Yes	Yes	Yes	c	Yes	Yes	Gudu Bahal
c	c	Yes	Yes	Yes	Yes	Yes	Yes		c	c	b	Yes	Yes	Yes	Yes	c	c	Yes	Yes	Yes	Yes	Yes	c	Ghatgaon
c	c	c	Yes		Yes	Yes	Yes		b	c	b	Yes	a	Yes	a	c	c	Yes	Yes	Yes	c	Yes	c	Tetka Ama
c	c	c	c	Yes	Yes	Yes	Yes		a	c	a	Yes	Yes	Yes	Yes	c	c	Yes	Yes	Yes	c	Yes	c	Bahama
c	c	Yes	Yes	Yes	Yes	Yes	Yes		b	c	a	Yes	Yes	Yes	Yes	c	c	Yes	Yes	Yes	Yes	Yes	Yes	Munda Gaon
c	c	Yes	Yes	Yes	Yes	Yes	Yes		b	c	b	Yes	Yes	Yes	Yes	c	c	Yes	Yes	Yes	c	Yes	c	Rupdega
c	c	c	Yes	Yes	Yes	Yes	Yes		b	c	Yes	Yes	Yes	Yes	Yes	c	c	Yes	Yes	Yes	c	Yes	Yes	Kodasiya
c	c	c	Yes	Yes	Yes	Yes	a		c	c	b	Yes	Yes	Yes	Yes	c	c	Yes	Yes	Yes	Yes	c	c	Gahna Jhariya
c	b	Yes	Yes	Yes	Yes	Yes	Yes		b	b	b	Yes	Yes	Yes	Yes	b	b	Yes	Yes	Yes	b	b	b	Bansdand
c	b	b	b	b	Yes	a			b	b	b	Yes	b	Yes	Yes	b	b	Yes	Yes	Yes	b	b	b	Bhelwa Toli
c	b	b	a	Yes		a	a		b	b	b	Yes	a	Yes	Yes	b	b	Yes	Yes	Yes	b	b	b	Sardega
c	c	c	Yes	Yes	Yes	Yes	Yes		a	c	a	Yes	Yes	Yes	a	c	c	Yes	Yes	Yes	Yes	Yes	Yes	Kurra
c	b	Yes	Yes	Yes	Yes	Yes	Yes		b	b	b	Yes	Yes	Yes	b	c	b	Yes	Yes	Yes	b	b	b	Ghiyar Munda
c	c	c	c	c			Yes	a	c	a	Yes	Yes	Yes	Yes	c	c		Yes	Yes	Yes	c	c	c	Dhap
c	c	c	Yes	Yes	Yes	Yes	Yes		Yes	c	Yes	Yes	Yes	a	Yes	c	c	Yes	Yes	Yes	Yes	Yes	Yes	Rajpur
c	a	c	c	c	c		Yes		b	c	b	Yes	a	Yes	b	c	c	Yes	Yes	Yes	c	c	c	Ratakhand
c	b	Yes	Yes	Yes	Yes	Yes	Yes		b	b	b	Yes	a	Yes	b	c	b	Yes	Yes	Yes	b	b	b	Ludeg
c	b	Yes	Yes	Yes	Yes	Yes	Yes		b	b	b	Yes	Yes	Yes	b	c	b	Yes	Yes	Yes	Yes	Yes	b	Salakhiya
c	c	Yes	Yes	Yes	Yes	Yes	Yes		a	c	a	Yes	a	Yes	a	c	c	Yes	Yes	Yes	Yes	Yes	Yes	Saraimuda
c	c	Yes	Yes	Yes	Yes	Yes	Yes		a	c	a	Yes	a	Yes	a	c	c	Yes	Yes	Yes	c	c	c	Hirapur
c	b	a	Yes	Yes	Yes	Yes	Yes		b	b	b	Yes	a	Yes	Yes	b	b	Yes	Yes	Yes	b	b	b	Kendatikra
c	b	Yes	Yes	Yes	Yes	Yes			b	b	b	Yes	Yes	Yes	Yes	b	b	Yes	Yes	Yes	b	b	b	Khand Ama

**CENSUS OF INDIA 2011**

**AMENITIES AND**

Name of District:- Raigarh

Name of CD Block:-LAILUNGA

1, If not available within the village , the distance range here facility is available is given).

Availability of electricity (Yes/No)

Land Use

Nearest Town

Area under different types of la

	Name village	Cinema / Video Hall	Public Library	Public Reading Room	Newspaper Supply	Assembly Polling station	Birth & Death Registration Office	Power Supply for Domestic Use (ED)	Power Supply for Agricultural Use (EAG)	Power Supply for Commercial Use (EC)	Power Supply for All Uses (EA)	Name	Distance range code i.e. a for < 5 Kms, b for 5-10 Kms and c for 10+ kms .	Forests	Area under Non-agricultural Uses	Barren and Un-cultivable land	Permanent Pastures and Other Grazing Lands
1	2	92	93	94	95	96	97	98	99	100	101	102	103	104	105	106	107
1	Chorga	c	Yes	Yes	Yes	Yes	Yes	Yes	Yes	No	No	Pathalgaon	c	83.7	26.4	0	48
2	Bagudega	c	Yes	Yes	Yes	Yes	Yes	No	No	No	Yes	Pathalgaon	c	362.6	86.9	3.7	240.4
3	Bhendimuda	c	c	a	Yes	Yes	Yes	Yes	Yes	No	No	Pathalgaon	c	15.2	31.6	0.2	14.4
4	Rajgaon	c	c	Yes	Yes	Yes	Yes	Yes	No	No	No	Pathalgaon	c	0	29	0	28
5	Taragarh	c	Yes	Yes	Yes	Yes	Yes	Yes	Yes	No	No	Pathalgaon	c	0	25.6	20.5	23.5
6	Baigin Jhariya	c	Yes	Yes	Yes	Yes	Yes	Yes	Yes	No	No	Pathalgaon	c	0	11	9	155.7
7	Rampur	c	Yes	Yes	Yes	Yes	Yes	No	No	No	Yes	Pathalgaon	c	0	10.1	0.9	27.3
8	Ishwarpur	c	c	Yes	Yes	Yes	Yes	No	No	No	Yes	Pathalgaon	c	0	10.8	6	41.1
9	Gudu Bahal	c	Yes	Yes	Yes	Yes	Yes	No	No	No	Yes	Pathalgaon	c	0	17.2	0.3	17.6
10	Ghatgaon	c	c	Yes	Yes	Yes	Yes	No	No	No	Yes	Pathalgaon	c	7.9	16.7	0	97
11	Tetka Ama	c	c	a	Yes	Yes	Yes	No	No	No	Yes	Pathalgaon	c	0	22.8	6.7	32
12	Bahama	c	c	Yes	Yes	Yes	Yes	No	No	No	Yes	Pathalgaon	c	0	54.3	2	15.7
13	Munda Gaon	c	c	Yes	Yes	Yes	Yes	No	No	No	Yes	Pathalgaon	c	0	43.8	0	39.3
14	Rupdega	c	c	Yes	Yes	Yes	Yes	No	No	No	Yes	Lailunga	c	0	18	1.6	165.1
15	Kodasiya	c	c	Yes	Yes	Yes	Yes	No	No	No	Yes	Lailunga	c	15.1	43	4.1	92.6
16	Gahna Jhariya	c	c	Yes	Yes	Yes	Yes	No	No	No	Yes	Lailunga	c	0	90.4	503.1	539
17	Bansdand	b	b	Yes	Yes	Yes	Yes	No	No	No	Yes	Lailunga	b	0	28.7	90	80.6
18	Bhelwa Toli	b	b	Yes	b	Yes	Yes	No	No	No	Yes	Lailunga	b	29.4	13.2	0.7	22
19	Sardega	b	b	Yes	Yes	Yes	Yes	No	No	No	Yes	Lailunga	b	28.6	20.2	0	84.6
20	Kurra	c	c	Yes	Yes	Yes	Yes	No	No	No	Yes	Lailunga	c	167.6	33	14.9	73.9
21	Ghiyar Munda	b	b	Yes	Yes	Yes	Yes	No	No	No	Yes	Lailunga	b	94.3	9.9	0.8	35.8
22	Dhap	c	c	Yes	Yes	Yes	Yes	No	No	No	Yes	Lailunga	c	75.3	21.5	0.1	40.5
23	Rajpur	c	c	Yes	Yes	Yes	Yes	No	No	No	Yes	Lailunga	c	0	46.2	24.3	120.6
24	Ratakhanda	c	c	Yes	Yes	Yes	a	No	No	No	Yes	Lailunga	c	39.2	15.7	6.5	33.4
25	Ludeg	b	b	Yes	Yes	Yes	a	No	No	No	Yes	Lailunga	b	50.1	18	2.5	122.7
26	Salakhiya	b	b	Yes	Yes	Yes	Yes	No	No	No	Yes	Lailunga	b	21.9	23.4	0.4	64.7
27	Saraimuda	c	c	Yes	Yes	Yes	a	No	No	No	Yes	Lailunga	c	0	14	12.4	32.9
28	Hirapur	c	c	Yes	Yes	Yes	a	No	No	No	Yes	Lailunga	c	0	23.2	36.6	182.8
29	Kendatikra	b	b	Yes	Yes	Yes	Yes	Yes	No	No	No	Lailunga	b	0	10	8.2	2.3
30	Khand Ama	b	b	Yes	Yes	Yes	Yes	Yes	No	No	No	Lailunga	b	0	28.9	38.8	133.9

**- VILLAGE DIRECTORY**

LAND USE ( AS IN 2009 )

Location CodeNo:-403

Location CodeNo:-0034

Land Use															Name of three most important commodities manufactured			Name of Village	Serial Number
Land use ( in hectares rounded up to one decimal place)							Area irrigated by source (in hectare).												
Land Under Miscellaneous Tree Crops etc.	Culturable Waste Land	Fallow lands other than current fallows	Current Fallows	Net Area Sown	Total Irrigated Land Area	Total Un-irrigated Land Area	Canals ( C )	Wells/Tube-wells(W/TW)	Tanks/Lakes(T/L)	Water Falls(WF)	Others(O)	First	Second	Third					
108	109	110	111	112	113	114	115	116	117	118	119	120	121	122	2	1			
0	0	1	28.6	244.9	3.5	260.5	0	2.1	0	0	1.5				Chorga	1			
0.2	0	29	28	885.9	17.3	1013.6	0	2.8	3.4	0	11				Bagudega	2			
0	0	14.2	27.4	232.4	4.4	253.9	0	1.7	1.2	0	1.5				Bhendimuda	3			
0	0	15.2	14	203.7	12.8	213	0	3.8	0	0	9				Rajgaon	4			
0	0	12.1	14.5	294.3	16.9	334	0	3.5	4.2	0	9.2				Taragarh	5			
0	0	20.5	11.8	81.4	5.3	122.1	0	0.5	0.8	0	4				Baigin Jhariya	6			
0	0	5.8	1.8	99.9	6.1	112.5	0	1.2	0	0	4.9				Rampur	7			
0	0.5	3.4	3.2	116.1	5.4	138.8	0	5.4	0	0	0				Ishwarpur	8			
0	7.4	23.7	29.2	196.7	2.3	212.6	0	0.6	0.5	0	1.2				Gudu Bahal	9			
0	1.8	3.5	3.6	448.8	8.4	479	0	7.2	1.1	0	0				Ghatgaon	10			
0	0.8	4.1	5	197.8	2.2	238.4	0	1.8	0.4	0	0				Tetka Ama	11			
0	9	15.2	11.1	634.6	17	710.8	0	2.2	4.4	0	10				Bahama	12			
0	2.2	6	6.3	778.2	21	812.7	0	4.6	3.4	0	13				Munda Gaon	13			
0	14.8	29.5	26.4	485.3	6.6	533.4	0	1.5	0.4	0	4.7				Rupdega	14			
0	0	17	67.4	710	14.8	934.2	0	4.6	0	0	10				Kodasiya	15			
0	0	31.2	172.9	701.6	44	1994.3	0	4.2	3	0	37				Gahna Jhariya	16			
0	0	6	28.6	312.2	4.1	542.1	0	0.6	1.4	0	2.1				Bansdand	17			
0	0	2.1	3.5	155.1	3.8	222.2	0	2.2	0	0	1.6				Bhelwa Toli	18			
0	0	3.6	26.4	249.9	5.6	407.7	0	1.2	0	0	4.4				Sardega	19			
0	9.3	13.9	30.4	410.9	26.9	442.5	0	22.6	0	0	4.3				Kurra	20			
0	4.8	19.2	29.2	101.8	2.4	125.5	0	2.4	0	0	0				Ghiyar Munda	21			
0	4.7	11.5	6.5	160.5	14.2	192.8	0	10.1	0	0	4.1				Dhap	22			
0	15.3	11.1	12.8	494.6	27.3	537.8	0	14.9	3.4	0	9				Rajpur	23			
0	1.3	7.2	4.8	82.8	2.6	103.4	0	1	0	0	1.6				Ratakhand	24			
0	2	23	35.2	170	4	208.8	0	2	0	0	2				Ludeg	25			
0	3.2	42.3	42.4	165.7	11.2	197.8	0	7.6	2.4	0	1.2				Salakhiya	26			
0	4.5	5.7	4.6	155.2	6.6	177.4	0	5.1	0	0	1.5				Saraimuda	27			
0	4.1	16.8	15.1	241.9	16.1	281.3	0	11.7	0	0	4.4				Hirapur	28			
0	0	4.6	10.7	156.8	4.9	182.5	0	2.1	0	0	2.8				Kendatikra	29			
0	0	27.1	67.2	337	9.3	360	0	4.1	0	0	5.2				Khand Ama	30			

Sr.No.	Name village	Location code no.	Total area of the village ( in hectares rounded up to one decimal place)	Total population ( 2011 census )	Number of households (2011 census)	Number of educational amenities available. (If not available within the village , the distance range code viz; a for < 5 Kms, b for 5-10 Kms and c for 10+ kms of nearest place where facility is available is given).														
						Pre-Primary school (PP)	Primary school (P)	Middle school (M)	Secondary School (S)	Senior Secondary school (SS)	Degree college of arts science & commerce (ASC)	Engineering college(EC)	Medical college (MC)	Management institute (MI)	Polytechnic (Pt)	Vocational training school /ITI	Non-formal training centre (NFTC)	Special school for disabled (SSD)	Others (specify)	
1	2	3	4	5	6	7	8	9	10	11	12	13	14	15	16	17	18	19	20	
31	Khamhar	434562	535.7	1206	306	a	2	1	a	a	a	c	a	c	c	c				
32	Jambahar	434563	402.9	865	203	b	2	1	b	b	b	c	c	c	c	b		c		
33	Jharan	434564	330.1	969	220	a	1	1	a	a	a	a	c	c	c	c	a			
34	Potra	434565	697.8	2011	463	b	3	1	1	b	b	b	c	c	c	b		c		
35	Manjhi Ama	434566	350.8	703	177	b	1	1	a	b	b	b	c	c	c	c	b		c	
36	Rudukela	434567	373	951	244	b	2	1	b	b	b	b	c	c	c	b		c		
37	Angekela	434568	220.4	421	89	b	2	2	a	a	b	c	c	c	c	b		c		
38	Kunjara	434569	647.2	1872	450	1	3	2	1	a	1	c	c	c	c	a		c		
39	Gosaidihi	434570	169.8	312	80	a	1	a	a	a	a	c	c	c	c	b		c		
40	Regdi	434571	259.9	801	207	a	2	2	a	a	a	c	c	c	c	b		c		
41	Sarasmal	434572	173.9	376	102	a	1	a	a	b	a	c	c	a	c	b		c		
42	Kupakani	434573	600.2	1332	284		2	1	1	b	b	b	c	c	c	c	b		c	
43	Kanjhari	434574	336.8	595	147	b	1	a	b	b	b	b	c	c	c	c		c		
44	Gamekela	434575	650	1168	339	b	2	1	b	b	b	b	b	c	c	c	c	b	c	
45	Jatra	434576	478.6	971	223	c	1	1	b	c	c	c	c	c	c	c	a	c		
46	Jhar Ama	434577	561.5	1172	271	c	2	1	a	c	c	c	c	c	c	c	c	c	c	
47	Dharrobija	434578	560.7	938	235	c	2	1	a	a	c	c	c	c	c	c		c		
48	Pakargaon	434579	619.4	1817	370	b	3	1	b	b	b	b	b	c	c	c	b		c	
49	Birsingha	434580	548.2	1301	290	b	5	2		b	c	c	c	c	c	c	b		c	
50	Katakliya	434581	639.5	1941	492	b	5	3	b	b	b	c	c	c	c	c	c	a	c	
51	Kamarga	434582	761.1	1713	405		3	2	b	b	c	c	c	c	c	c		c		
52	Chitkibahar	434583	37	0	0															
53	Chhatasarai	434584	227.5	371	97	1	2	1	b	b	b	c	c	c	c	c		c		
54	Baiskimuda	434585	994.9	2219	565	c	4	2	a	a	a	c	c	c	c	c	c	a	c	
55	Bhuyapani	434586	821.8	1247	269	a	3	1	b	b	b	c	c	c	c	c	c	a	c	
56	Mukdega	434587	790.1	1581	332	1	3	1	1	1	c	c	c	c	c	c		c		
57	Lohadapani	434588	689.8	975	227	c	2	1	b	b	b	c	c	c	c	c		c		
58	Karwarjor	434589	621.8	1704	389	c	2	1	c	c	c	c	c	c	c	c	c		c	
59	Kuropahari	434590	262.3	676	177	c	2	1	c	c	c	c	c	c	c	c	c		c	
60	Chiraikhar	434591	520.4	751	179	c	1	1	c	c	c	c	c	c	c	c	c		c	
61	Chawarpur	434592	1009.5	1390	328	a	3	1		a	c	c	c	c	c	c	c		c	
62	Tolma	434593	1691.2	2458	530	a	3	1	1	1	c	c	c	c	c	c		c		
63	Siyardhar	434594	547.2	1008	242	b	4	1	c	c	c	c	c	c	c	c		c		
64	Sonajori	434595	1423.3	2831	656		5	2	1	1	c	c	c	c	c	c		c		

Number of Medical Amenities available. (If not available within the village , the distance range code viz; a for < 5 Kms, b for 5-10 Kms and c for 10+ kms of nearest place where facility is available is given).										Number of Non-Government Medical Amenities available.								Availability of drinking water - Yes / No								Name village
21	22	23	24	25	26	27	28	29	30	31	32	33	34	35	36	37	38	39	40	41	42	43	44	45	46	
Community health centre (CHC)	Primary health centre (PHC)	Primary health sub centre (PHS)	Maternity and child welfare centre (MCW)	T.B. clinic (TBC)	Hospital-allopathic (HA)	Hospital-alternative medicine (HO)	Dispensary (D)	Veterinary hospital (VH)	Mobile health clinic (MHC)	Family welfare centre (FWC)	Charitable non Govt. hospital/Nursing home.	Medical practitioner with MBBS Degree	Medical practitioner with other degree	Medical practitioner with no degree	Traditional practitioner and faith healer .	Medicine Shop	Others	Tap water (Treated/Untreated)	Well water (Covered / Uncovered well)	Hand Pump	Tube wells / Bore well	Spring	River / Canal	Tank / Pond / Lake	Others	
a	a	1 a	a	a	c	a	a	a	a	a	0	0	0	0	1	0	0	No	Yes	Yes	No	No	No	Yes	No	Khamhar
b	b	b	b	b	c	b	b	b	b	b	0	0	0	0	0	0	0	No	Yes	Yes	No	No	No	Yes	No	Jambahar
a	a	a	a	a	c	a	a	a	a	a	0	0	0	0	0	0	0	No	Yes	Yes	No	No	No	Yes	No	Jharan
b	b	b	b	b	c	b	b	b	b	b	0	0	0	0	0	0	0	No	Yes	Yes	No	No	No	Yes	No	Potra
b	b	a	b	b	c	b	b	b	b	b	0	0	0	0	0	0	0	No	Yes	Yes	No	No	No	Yes	No	Manjhi Ama
b	b	1 b	b	b	c	b	b	b	b	b	0	1	0	0	1	0	0	No	Yes	Yes	No	No	No	Yes	No	Rudukela
b	b	b	b	b	c	b	b	b	b	b	0	0	0	0	0	0	0	No	Yes	Yes	No	No	Yes	Yes	No	Angekela
a	a	1 a	a	a	c	a	a	a	a	a	0	0	0	0	0	0	0	No	Yes	Yes	No	No	Yes	Yes	No	Kunjara
b	b	b	b	b	c	b	b	b	b	b	0	0	0	0	0	0	0	No	Yes	Yes	No	No	Yes	Yes	No	Gosaidihi
b	b	b	b	b	c	b	b	b	b	b	0	0	0	0	0	0	0	No	Yes	Yes	No	No	Yes	Yes	No	Regdi
b	b	b	b	b	c	b	b	b	b	b	0	0	0	0	0	0	0	No	Yes	Yes	No	No	Yes	Yes	No	Sarasmal
b	b	b	a	a	c	a	a	a	a	a	0	0	0	0	0	0	0	No	Yes	Yes	No	No	No	Yes	No	Kupakani
b	b	1 b	b	b	c	b	b	b	b	b	0	0	0	0	0	0	0	No	Yes	Yes	No	No	No	Yes	No	Kanjhari
b	b	c	b	b	c	b	b	b	b	b	0	0	0	0	0	0	0	No	Yes	Yes	No	No	Yes	Yes	No	Gamekela
c	c	b	c	c	c	c	c	c	c	c	0	0	0	0	0	0	0	No	Yes	Yes	No	No	Yes	Yes	No	Jatra
c	c	1 c	c	c	c	c	c	c	c	c	0	0	0	0	0	0	0	No	Yes	Yes	No	No	No	Yes	No	Jhar Ama
c	c	a	c	c	c	c	c	c	c	c	0	0	0	0	0	0	0	No	Yes	Yes	No	No	No	Yes	No	Dharrobija
b	b	1 b	b	b	c	b	b	b	b	b	0	0	0	0	0	0	0	Yes	Yes	Yes	Yes	No	No	Yes	No	Pakargaon
b	b	b	b	b	c	b	b	b	b	b	1	0	0	0	1	0	0	No	Yes	Yes	Yes	No	No	No	No	Birsingha
c	b	1 c	c	c	c	c	c	c	c	c	0	0	0	3	1	0	0	No	Yes	Yes	Yes	No	No	Yes	No	Katakliya
c	b	a	c	c	c	c	c	c	c	c	0	0	0	0	0	0	0	No	Yes	Yes	No	No	No	Yes	No	Kamarga
																										Chitkibahar
c	b	1 c	c	c	c	c	c	c	c	c	0	0	0	0	2	0	0	No	Yes	Yes	No	No	No	Yes	No	Chhatasarai
c	a	b	c	c	c	c	c	c	c	c	0	0	0	0	0	0	0	No	Yes	Yes	No	No	Yes	Yes	No	Baiskimuda
c	a	1 c	c	c	c	c	c	c	c	c	0	0	0	0	0	0	0	No	Yes	Yes	No	No	No	Yes	No	Bhuyapani
c	1	1 c	c	c	c	c	c	c	c	c	0	0	0	0	0	0	0	No	Yes	Yes	No	No	Yes	Yes	No	Mukdega
c	b	b	c	c	c	c	c	c	c	c	0	0	0	0	0	0	0	No	Yes	Yes	No	No	Yes	Yes	No	Lohadapani
c	c	1 c	c	c	c	c	c	c	c	c	0	0	0	1	1	0	0	No	Yes	Yes	No	No	No	Yes	No	Karwarjor
c	c	a	c	c	c	c	c	c	c	c	0	0	0	0	0	0	0	No	Yes	Yes	No	No	No	Yes	No	Kuropahari
c	c	c	c	c	c	c	c	c	c	c	0	0	0	0	0	0	0	No	Yes	Yes	No	No	Yes	Yes	No	Chiraiikhar
c	c	a	c	c	c	c	c	c	c	c	0	0	0	0	0	0	0	No	Yes	Yes	No	No	Yes	Yes	No	Chawarpur
c	b	1 c	c	c	c	c	c	c	c	c	0	0	0	1	1	0	0	No	Yes	Yes	No	No	Yes	Yes	No	Tolma
c	c	c	c	c	c	c	c	c	c	c	0	0	0	0	0	0	0	No	Yes	Yes	No	No	No	Yes	No	Siyardhar
c	b	1 c	c	c	c	c	c	c	c	c	0	0	1	0	2	0	0	No	Yes	Yes	No	No	No	Yes	No	Sonajori

Sr.No.	Name village	Availability of toilet & others Yes / No				Communication and transport facilities (If amenities available code -Yes is given except for Village Pin Code ,If not available within the village , the distance range code viz; a for < 5 Kms, b for 5-10 Kms and c for 10+ kms of nearest place where facility is available is given).																	
		Community toilet including bath.	Community toilet excluding bath.	Rural sanitary mart or sanitary hardware outlet available near the village.	Community bio- gas or recycle of waste for productive use.	Post office(PO)	Sub post office (SPO)	Post & Telegraph office (P&TO)	Village Pin Code	Telephones (Land lines)	Public call office (PCO)	Mobile phone coverage	Internet cafes/ Common service centre (CSC)	Private courier facility	Bus service (Public & Private)	Railway stations	Auto/Modified Autos	Taxis and Vans	Tractors	Cycle-pulled rickshaws(Manual & Machine driven)	Carts driven by animals	Sea /River ferry service	
1	2	47	48	49	50	51	52	53	54	55	56	57	58	59	60	61	62	63	64	65	66	67	
31	Khamhar	No	No	Yes	No	a	a	a	496113 a	a	a	a	a	Yes	Yes	c	a	Yes	a		Yes		
32	Jambahar	No	No	Yes	No	b	b	b	496113 b	b	b	b	b		c	Yes	Yes	a	Yes	b			
33	Jharan	No	No	Yes	No	a	a	a	496113 Yes	Yes	a	a	a	Yes	a	Yes	Yes	a		b			
34	Potra	No	No	Yes	No	b	b	b	496113 b	b	b	b	b	Yes	c	b	b	Yes		Yes			
35	Manjhi Ama	No	No	Yes	No	b	b	b	497449 b	b	b	b	b		a	b	b	Yes		b			
36	Rudukela	No	No	Yes	No	b	b	b	496113 b	b	b	b	b	Yes	b	Yes	b	b	Yes	b			
37	Angekela	No	No	No	No	b	b	b	496113 b	b	b	a	a		c	b	b	b		b			
38	Kunjara	No	No	Yes	No	Yes	Yes	a	496113 Yes	Yes	Yes	a	a	Yes	Yes	c	Yes	a	Yes	Yes			
39	Gosaidihi	No	No	Yes	No	b	b	b	496113 Yes	Yes	b	b	b	Yes	a	b	b	b		b			
40	Regdi	No	No	Yes	No	Yes	a	b	496113 b	b	a	b	b	Yes	c	b	Yes	b		b			
41	Sarasmal	No	No	Yes	No	b	a	b	496113 Yes	Yes	a	b	b	Yes	c	b	b	Yes		Yes			
42	Kupakani	No	No	Yes	No	a	a	a	493888 a	a	Yes	Yes	Yes	Yes	c	b	a	a		Yes			
43	Kanjhari	No	No	Yes	No	b	a	b	496113 b	b	Yes	Yes	b		a	c	b	b		Yes			
44	Gamekela	No	No	Yes	No	b	b	b	496113 Yes	Yes	Yes	b	b		b	a	b	b		Yes			
45	Jatra	No	No	Yes	No	c	c	c	496113 c	c	c	c	b		c	c	Yes	c		b			
46	Jhar Ama	No	No	Yes	No	c	a	c	496113 c	c	c	a	a		c	c	c	Yes	Yes	Yes			
47	Dharrobija	No	No	Yes	No	c	a	c	496113 a	c	Yes	Yes	c	Yes	c	c	c	Yes	Yes	Yes			
48	Pakargaon	No	No	Yes	No	b	b	b	496113 Yes	Yes	Yes	Yes	b	Yes	a	Yes	Yes	Yes		Yes			
49	Birsingha	No	No	Yes	No	Yes	Yes	b	496113 Yes	Yes	Yes	b	b	Yes	c	b	b	b		Yes			
50	Katakliya	No	No	Yes	No	Yes	Yes	c	496113 c	c	c	c	Yes	Yes	c	c	Yes	c	Yes	Yes			
51	Kamarga	No	No	No	No	c	a	c	496113 c	c	Yes	Yes	c	Yes	c	Yes	c	c		Yes	Yes		
52	Chitkibahar																						
53	Chhatasarai	No	No	No	No	c	b	c	496113 c	c	c	c	c		c	a	c	c		b			
54	Baiskimuda	No	No	No	No	c	c	c	496113 c	c	c	c	c	Yes	c	c	c	Yes		Yes			
55	Bhuyapani	No	No	No	No	a	a	c	496113 c	c	c	c	c		a	a	c	Yes		Yes			
56	Mukdega	No	No	No	Yes	Yes	c	c	496113 Yes	Yes	Yes	c	c	Yes	Yes	Yes	a	c		Yes			
57	Lohadapani	No	No	Yes	Yes	c	b	c	496113 Yes	Yes	c	c	c		c	c	Yes	c	Yes	b			
58	Karwarjor	No	No	Yes	No	c	c	c	496113 c	b	c	c	c	Yes	c	c	c	c		Yes			
59	Kuropahari	No	No	Yes	No	c	b	c	491441 c	c	c	c	c	Yes	c	c	c	c		Yes			
60	Chiraikhar	No	No	Yes	No	c	c	c	496118 c	c	c	c	c	Yes	c	c	c	c	Yes	b			
61	Chawarpur	No	No	No	No	c	a	c	496118 c	c	c	c	c	Yes	c	c	a	c		Yes			
62	Tolma	No	No	No	No	Yes	Yes	c	494776 c	c	c	c	c	Yes	Yes	Yes	Yes	Yes		Yes			
63	Siyardhar	No	No	No	No	c	a	c	491441 a	c	c	c	b		c	c	c	c		Yes			
64	Sonajori	No	No	No	No	Yes	Yes	c	491441 c	c	c	c	c	Yes	c	c	c	Yes		Yes			

Village connected to highways,village roads, banks & credit societies (If amenities available code -Yes is given, If not available within the village , the distance range code viz; a for < 5 Kms, b for 5-10 Kms and c for 10+ kms of nearest place where facility is available is given).

Availability of miscellaneous facilities (If amenities available code -Yes is given, If not available within the village , the distance range code viz; a for < 5 Kms, b for 5-10 Kms and c for 10+ kms of nearest place where facility is available is given).

68	69	70	71	72	73	74	75	76	77	78	79	80	81	82	83	84	85	86	87	88	89	90	91	
Connected to national highway(NH)	Connected to state highway(SH)	Connected to major district road (MDR)	Connected to others district road	Pucca roads	Kutchcha roads	Water bounded macadam(WBM) roads	Navigable waterway (river/canal)(NW)	Footpaths (FP)	Commercial & Co-operative Banks	ATM	Agricultural Credit Societies	Self-Help Group (SHG)	Public distribution system (PDS) shop	Mandis / Regular market	Weekly Haat	Agricultural marketing society	Integrated Child Development Scheme (Nutritional Centres)	Anganwadi Centre (Nutritional Centres)	Others (Nutritional Centres)	ASHA (Accredited Social Health Activist)	Community centre with/without TV	Sports Field,	Sports Club / Recreation Centre	Name village
c	a	Yes	Yes	Yes	Yes	Yes			a	a	a	Yes	Yes	Yes	Yes	a	a	Yes	Yes	Yes	a	a	a	Khamhar
c	b	b	Yes	Yes	Yes	Yes			b	b	b	Yes	Yes	Yes	Yes	b	b	Yes	Yes	Yes	b	b	b	Jambahar
c	a	Yes	Yes	Yes	Yes	Yes	Yes		a	a	a	Yes	Yes	a	Yes	c	a	Yes	Yes	Yes	a	a	a	Jharan
c	b	a	Yes	Yes	Yes	Yes	Yes		b	b	b	Yes	Yes	a	Yes	c	b	Yes	Yes	Yes	b	Yes	b	Potra
c	b	b	Yes	Yes	Yes	Yes	Yes		b	b	b	Yes	a	a	Yes	b	b	Yes	Yes	Yes	b	b	b	Manjhi Ama
c	b	Yes	Yes	Yes	Yes	Yes	a		b	b	b	Yes	Yes	Yes	Yes	b	b	Yes	Yes	Yes	b	b	b	Rudukela
c	b	b	b	b		Yes	Yes		b	b	b	Yes	a	b	b	c	b	Yes	Yes	Yes	Yes	Yes	Yes	Angekela
c	a	Yes	Yes	Yes	Yes	Yes	Yes		a	a	a	Yes	Yes	Yes	Yes	c	a	Yes	Yes	Yes	a	Yes	Yes	Kunjara
c	b	Yes	Yes	Yes	Yes	Yes	Yes		b	b	b	Yes	a	b	b	c	b	Yes	Yes	Yes	Yes	Yes	b	Gosaidihi
c	a	Yes	Yes	Yes	Yes	Yes	Yes		b	b	b	Yes	Yes	b	b	c	b	Yes	Yes	Yes	Yes	Yes	Yes	Regdi
c	b	b	Yes	Yes	Yes	Yes			b	b	b	Yes	a	Yes	a	c	b	Yes	Yes	Yes	b	Yes	Yes	Sarasmal
c	a	Yes	Yes	Yes	Yes	Yes	Yes		a	a	b	Yes	Yes	Yes	c	a	b	Yes	Yes	Yes	Yes	Yes	a	Kupakani
c	b	b	a	a	Yes	Yes	Yes		a	b	c	Yes	a	Yes	b	c	a	Yes	Yes	Yes	b	Yes	b	Kanjhari
c	b	b	b	Yes	Yes	Yes	Yes		b	b	b	Yes	Yes	b	c	b	b	Yes	Yes	Yes	a	Yes	b	Gamekela
c	c	b	b	Yes	Yes	Yes	Yes		c	c	b	Yes	Yes	Yes	Yes	c	c	Yes	Yes	Yes	Yes	Yes	c	Jatra
c	c	b	b	Yes	Yes	Yes	Yes		c	c	b	Yes	Yes	b	c	c	a	Yes	Yes	Yes	Yes	Yes	c	Jhar Ama
c	c	b	Yes	Yes	Yes	Yes	Yes		c	c	a	Yes	Yes	Yes	Yes	a	c	Yes	Yes	Yes	c	Yes	c	Dharrobija
c	Yes	b	b	Yes	Yes	Yes	Yes		b	b	b	Yes	Yes	Yes	Yes	b	b	Yes	Yes	Yes	Yes	Yes	Yes	Pakargaon
c	b	b	Yes	Yes	Yes	Yes	Yes		b	b	b	Yes	Yes	Yes	b	c	Yes	Yes	Yes	Yes	b	Yes	b	Birsingha
c	c	c	Yes	Yes	Yes	Yes	Yes		c	c	b	Yes	Yes	Yes	b	c	c	Yes	Yes	Yes	c	c	c	Katakiya
c	c	c	Yes	Yes	Yes	Yes	Yes		Yes	c	b	Yes	Yes	Yes	b	c	c	Yes	Yes	Yes	c	Yes	c	Kamarga
																								Chitkibahar
c	c	c	Yes	Yes	Yes	Yes	Yes		c	c	b	Yes	a	Yes	b	c	c	Yes	Yes	Yes	b	c	c	Chhatasara
c	c	c	Yes	Yes	Yes	Yes	Yes		c	c	a	Yes	Yes	Yes	a	c	c	Yes	Yes	Yes	c	Yes	c	Baiskimuda
c	c	c	a	Yes	Yes	Yes	Yes		c	c	b	Yes	Yes	b	Yes	c	c	Yes	Yes	Yes	c	Yes	Yes	Bhuyapani
c	c	c	Yes	Yes	Yes	Yes			c	c	Yes	Yes	Yes	Yes	Yes	c	c	Yes	Yes	Yes	Yes	Yes	c	Mukdega
c	c	c	Yes	Yes	Yes	Yes	Yes		c	c	b	Yes	a	Yes	b	c	c	Yes	Yes	Yes	c	Yes	c	Lohadapani
c	b	b	Yes	Yes	Yes	Yes	Yes		c	c	c	Yes	Yes	Yes	Yes	c	c	Yes	Yes	Yes	c	Yes	c	Karwarjor
c	b	b	b	Yes	Yes	Yes	Yes		c	c	c	Yes	Yes	Yes	Yes	c	c	Yes	Yes	Yes	c	c	c	Kuropahari
c	c	c	Yes	Yes	Yes	Yes	Yes		c	c	c	Yes	Yes	Yes	Yes	c	c	Yes	Yes	Yes	c	Yes	c	Chiraikhar
c	c	c	Yes		Yes	Yes	Yes		c	c	c	Yes	Yes	Yes	a	c	c	Yes	Yes	Yes	c	Yes	c	Chawarpur
c	c	c	Yes	Yes	Yes	Yes	Yes		c	c	Yes	Yes	Yes	Yes	Yes	c	c	Yes	Yes	Yes	c	Yes	c	Tolma
c	c	c	Yes	Yes	Yes	Yes	Yes		c	c	c	Yes	a	Yes	a	c	c	Yes	Yes	Yes	c	a	c	Siyardhar
c	c	Yes	Yes	Yes	Yes	Yes			c	c	Yes	Yes	Yes	Yes	Yes	c	c	Yes	Yes	Yes	Yes	Yes	c	Sonajori



1, If not available within the village , the distance range here facility is available is given).

1, If not available within the village , the distance range here facility is available is given).								Availability of electricity (Yes/No)				Land Use					
												Nearest Town		Area under different types of la			
	Name village	Cinema / Video Hall	Public Library	Public Reading Room	Newspaper Supply	Assembly Polling station	Birth & Death Registration Office	Power Supply for Domestic Use (ED)	Power Supply for Agricultural Use (EAG)	Power Supply for Commercial Use (EC)	Power Supply for All Uses (EA)	Name	Distance range code i.e. a for < 5 Kms, b for 5-10 Kms and c for 10+ kms .	Forests	Area under Non-agricultural Uses	Barren and Un-cultivable land	Permanent Pastures and Other Grazing Lands
1	2	92	93	94	95	96	97	98	99	100	101	102	103	104	105	106	107
31	Khamhar	a	Yes	Yes	Yes	Yes	Yes	Yes	No	No	No	Lailunga	a	9.8	114.4	0	64.2
32	Jambahar	Yes	Yes	Yes	Yes	Yes	Yes	Yes	Yes	No	No	Lailunga	b	0	27.4	45	19.8
33	Jharan	a	a	Yes	Yes	Yes	Yes	Yes	Yes	No	No	Lailunga	a	27.6	20.9	0	75.8
34	Potra	b	b	Yes	b	Yes	Yes	Yes	No	No	No	Lailunga	b	138.4	34.3	0.3	26.9
35	Manjhi Ama	b	b	Yes	Yes	Yes	Yes	Yes	No	No	No	Lailunga	b	0	9.3	41.9	100.8
36	Rudukela	b	b	Yes	b	Yes	Yes	Yes	No	No	No	Lailunga	b	0	26	0.1	24.6
37	Angekela	b	Yes	Yes	Yes	Yes	a	No	No	No	Yes	Lailunga	b	57	13.5	36.6	14.5
38	Kunjara	a	Yes	Yes	Yes	Yes	Yes	No	No	No	Yes	Lailunga	a	223.9	62.6	0.2	45.6
39	Gosaidihi	b	b	Yes	b	Yes	Yes	No	No	No	Yes	Lailunga	b	16.8	21.4	0.1	27.7
40	Regdi	b	b	Yes	Yes	Yes	Yes	No	No	No	Yes	Lailunga	b	2	22.3	0	74.1
41	Sarasmal	b	b	Yes	Yes	a	a	No	No	No	Yes	Lailunga	b	0	12.2	0	4.2
42	Kupakani	a	a	Yes	Yes	Yes	Yes	No	No	No	Yes	Lailunga	b	0	25.2	114	87.6
43	Kanjhari	b	b	b	b	Yes	a	No	No	No	Yes	Lailunga	b	20.3	16	3.1	83.6
44	Gamekela	b	b	Yes	b	Yes	Yes	No	No	No	Yes	Lailunga	b	129.8	24.7	8.6	32.6
45	Jatra	c	c	Yes	c	Yes	Yes	No	No	No	Yes	Lailunga	c	72.7	17.5	15.6	89.8
46	Jhar Ama	c	c	c	c	Yes	Yes	No	No	No	Yes	Lailunga	c	0	12.4	156.1	162.6
47	Dharrobija	c	c	Yes	c	Yes	Yes	No	No	No	Yes	Lailunga	c	0	16	148	133.6
48	Pakargaon	Yes	b	Yes	Yes	Yes	Yes	No	No	No	Yes	Lailunga	b	20.6	32.7	1.2	56.6
49	Birsingha	b	b	b	b	Yes	Yes	No	No	No	Yes	Lailunga	b	98.8	12.5	1.3	66.1
50	Katakliya	c	c	Yes	Yes	Yes	Yes	No	No	No	Yes	Lailunga	c	30.6	35.5	0	54.9
51	Kamarga	c	c	Yes	Yes	Yes	Yes	No	No	No	Yes	Lailunga	c	83.8	50.6	0	161.3
52	Chitkibahar											Lailunga	c	0	0.9	9.7	0
53	Chhatasarai	c	c	a	c	a	a	No	No	No	Yes	Lailunga	c	0	13.8	0	107.4
54	Baiskimuda	c	c	c	Yes	Yes	Yes	No	No	No	Yes	Lailunga	c	38.2	50.2	3.1	103.8
55	Bhuyapani	c	Yes	Yes	c	Yes	Yes	No	No	No	Yes	Lailunga	c	0	18.8	185.6	263.8
56	Mukdega	c	c	Yes	Yes	Yes	Yes	No	No	No	Yes	Lailunga	c	363.9	40.8	3.6	95.5
57	Lohadapani	c	c	Yes	c	Yes	a	No	No	No	Yes	Lailunga	c	0	12.5	224.6	210.4
58	Karwarjor	c	c	Yes	Yes	Yes	Yes	No	No	No	Yes	Lailunga	c	0	20.2	31.1	220
59	Kuropahari	c	c	Yes	Yes	Yes	Yes	No	No	No	Yes	Lailunga	c	0	7.8	16.5	111.7
60	Chiraikhar	c	c	Yes	Yes	Yes	Yes	No	No	No	Yes	Lailunga	c	0	16.4	319.1	22.4
61	Chawarpur	c	c	Yes	c	Yes	Yes	No	No	No	Yes	Lailunga	c	0	69.8	521.4	107.4
62	Tolma	c	c	Yes	Yes	Yes	Yes	No	No	No	Yes	Lailunga	c	0	63.9	353.7	407.5
63	Siyardhar	c	c	a	c	Yes	Yes	No	No	No	Yes	Lailunga	c	0	22.2	224	113.9
64	Sonajori	c	c	Yes	Yes	Yes	Yes	No	No	No	Yes	Lailunga	c	486.2	60.5	0	163.4

Land Use											Name of three most important commodities manufactured			Name of Village	Serial Number	
Land use ( in hectares rounded up to one decimal place)						Area irrigated by source (in hectare).										
Land Under Miscellaneous Tree Crops etc.	Culturable Waste Land	Fallow lands other than current fallows	Current Fallows	Net Area Sown	Total Irrigated Land Area	Total Un-irrigated Land Area	Canals ( C )	Wells/Tube-wells(W/TW)	Tanks/Lakes(T/L)	Water Falls(WF)	Others(O)	First	Second			Third
108	109	110	111	112	113	114	115	116	117	118	119	120	121	122	2	1
0	0	28.1	45.2	274	4.3	300.1	0	1.3	0	0	3				Khamhar	31
0	0	12.5	6.6	291.5	32.5	323.5	20	2.1	0	0	10				Jambahar	32
0	0	7.2	8.3	190.4	7.3	209.9	1.3	1	0	0	5				Jharan	33
0	0	14.3	46.7	436.7	11.8	465.7	0	0	11.8	0	0				Potra	34
0	4.5	9.3	18.8	166.2	6.3	196.1	0	2.1	0	0	4.2				Manjhi Ama	35
0	0	30.7	26.5	265.1	6.9	307.3	0	2.1	2	0	2.8				Rudukela	36
0	0.3	4.1	4.7	89.9	52.7	167.7	52.3	0.4	0	0	0				Angekela	37
0	6.4	6.6	6.8	295.1	328.4	318.8	328	0.4	0	0	0				Kunjara	38
0	5	5.4	10.5	83	59.9	109.9	59.9	0	0	0	0				Gosaidihi	39
0	4.2	4.6	5.1	147.6	136.9	123	136.7	0.2	0	0	0				Regdi	40
0	1.2	4.8	5.2	146.3	86	87.9	85.7	0.1	0	0	0.1				Sarasmal	41
0	2.2	15.5	68.5	287.2	3.2	280.8	0	2.2	1	0	0				Kupakani	42
0	2	2.3	37.7	171.7	3.8	167.9	0	3.8	0	0	0				Kanjhari	43
0.4	5.6	4	79.3	365.1	1	364.1	0	0.8	0.2	0	0				Gamekela	44
0	6.2	12.7	14.8	249.1	11	238.2	0	0.2	0.4	0	10				Jatra	45
0	1	2.4	37.6	189.3	6.7	182.6	0	0.8	0	0	5.8				Jhar Ama	46
0	1	3.6	37.7	220.8	4.3	216.5	0	3.9	0.4	0	0				Dharrobija	47
0	7.3	24.1	31.3	445.5	3.6	441.9	0	1.2	2.4	0	0				Pakargaon	48
0.1	5.2	10.5	22.2	331.4	0.9	330.5	0	0.5	0.4	0	0				Birsingha	49
0.2	4.2	30.1	45.5	438.5	8.2	492.9	0	4.8	1.8	0	1.6				Katakliya	50
0	3.6	45.4	23.6	392.9	8.2	434.2	0	4.8	1.8	0	1.6				Kamarga	51
0	0.7	1.1	0.4	24.3	0.1	28.3	0	0	0.1	0	0				Chitkibahar	52
0	0.6	9.6	8	88.2	4.6	112.4	0	2.7	0.4	0	1.5				Chhatasarai	53
0	15.7	66.1	55.9	661.8	19.7	632.1	0	7	3.8	0	9				Baiskimuda	54
0	8.4	34	22.2	289.1	9	384.1	0	3.1	0	0	5.9				Bhuyapani	55
0	2.2	11	8.9	264.2	21.9	327.2	0	4.9	4.5	0	13				Mukdega	56
0	11.4	20.5	16.7	193.7	9	245.6	0	5.7	0	0	3.3				Lohadapani	57
0	2.4	17.1	27.4	303.5	0.9	334	0	0.9	0	0	0				Karwarjor	58
0	0.9	6.8	12.1	106.5	0.2	125	0	0.2	0	0	0				Kuropahari	59
0	1.2	6	15.3	140	0.4	159.4	0	0.2	0	0	0.2				Chiraikhar	60
0	10	30.3	27.5	243	2.4	280	0	0.4	0	0	2				Chawarpur	61
0	4.5	98.7	82.6	680.2	4.4	729.6	0	1.4	0	0	3				Tolma	62
0	1	23.1	30	132.9	1.9	155.3	0	1.9	0	0	0				Siyardhar	63
0.5	10.1	65.3	128.2	509	2.2	556.4	0	1.2	0	0	1				Sonajori	64

Sr.No.	Name village	Location code no.	Total area of the village ( in hectares rounded up to one decimal place)	Total population ( 2011 census )	Number of households (2011 census)	Number of educational amenities available. (If not available within the village , the distance range code viz; a for < 5 Kms, b for 5-10 Kms and c for 10+ kms of nearest place where facility is available is given).														
						Pre-Primary school (PP)	Primary school (P)	Middle school (M)	Secondary School (S)	Senior Secondary school (SS)	Degree college of arts science & commerce (ASC)	Engineering college(EC)	Medical college (MC)	Management institute (MI)	Polytechnic (Pt)	Vocational training school /ITI	Non-formal training centre (NFTC)	Special school for disabled (SSD)	Others (specify)	
1	2	3	4	5	6	7	8	9	10	11	12	13	14	15	16	17	18	19	20	
65	Karadega	434596	323.9	530	125		1	1	b	b	c	c	c	c	c	c				
66	Kilkila	434597	1530.4	2243	557	c	4		c	c	c	c	c	c	c	c		c		
67	Jamuna	434598	613.8	863	214	c	1	1	a	a	a	a	c	c	c	c	c			
68	Dhouradand	434599	421.3	367	90	c	2	a		c	c	c	c	c	c	c	c		c	
69	Turtura	434600	528.3	989	247	c	1	1	b	b	c	c	c	c	c	c	c	c	c	
70	Basantpur	434601	413.4	486	107	c	1	1		1		c								
71	Libra	434602	368.4	772	181	c	2	1	b	b	c	c	c	c	c	c	a		c	
72	Saramdega	434603	98.1	166	39	c	1	b		b	c	c	c	c	c	c		c		
73	Horroguda	434604	293	696	205	b	1	1	b	b	c	c	c	c	c	c	c		c	
74	Ainkra	434605	186.2	266	68	a	1	a		b	b	c	c	c	c	c				
75	Kaharchuwan	434606	278.3	385	92		1	a		a	a	c	c	c	c	c		c		
76	Kodamai	434607	375	612	159		3	1	a	a	c	c	c	c	c		c			
77	Gerupani	434608	1063.9	1396	350		3	2	a	b	c	c	c	c	c	c		c		
78	Tolage	434609	297.2	963	258	1	3	1	b	b	c	c	c	c	c	c		c		
79	Narayanpur	434610	1109.5	2000	501		6	2		1	b	a	c	c	c	c	c		c	
80	Piparahi	434611	169.3	0	0															
81	Pokdega	434612	226.3	613	165		1	1	a	b	c	c	c	c	c	c		c		
82	Lamdand	434613	508.6	956	250	1	4	1		1	1	c	c	c	c	c	c		c	
83	Hardijhariya	434614	192.3	330	84		1	1	b	b	c	c	c	c	c	c		c		
84	Keshala	434615	615.3	1698	489	1	3	1		1	c	c	c	c	c	c		c		
85	Kenkrajhariya	434616	271.3	575	125		2	1		1	b	c	c	c	c	c		c		
86	Kondkel	434617	378.9	747	200		2	1	b	b	b	c	c	c	c	c		c		
87	Khar	434618	295.5	611	161		1	1	b	c	c	c	c	c	c	c	c			
88	Khairbahal	434619	166.6	340	85	a	1	a		a	c	c	c	c	c	c		c		
89	Gorhi	434620	310.3	579	153	b	1	a		b	b	b	c	c	c	c	b		c	
90	Tatkela	434621	436.4	1185	328	a	2	1	a	c	c	c	c	c	c	c		c		
91	Piparahi	434622	455.1	595	133		1	1	b	c	c	c	c	c	c	c		c		
92	Mendharmal	434623	153	349	85	a	1	a		a	b	c	c	c	c	b		c		
93	Subara	434624	726.5	1664	421	b	5	2	a	c	c	c	c	c	c	c		c		
94	Amapali	434625	748.1	1176	305	b	3	1	b	b	c	c	c	c	c	c	c		c	
95	Kerabahar	434626	369.5	971	250	a	2	1	a	a	b	b	c	c	c	c		c		
96	Jhagarpur	434627	862.5	2213	520		4	2		1	1	a	a	c	c	c	c	b	a	
97	Banekela	434628	288.3	607	163	a	2	1			a	c								
98	Bhendimuda	434629	369.6	986	213	a	1	1	a	a	a	a	c	c	c	c	b		c	

Number of Medical Amenities available. (If not available within the village , the distance range code viz; a for < 5 Kms, b for 5-10 Kms and c for 10+ kms of nearest place where facility is available is given).											Number of Non-Government Medical Amenities available.							Availability of drinking water - Yes / No								Name village
Community health centre (CHC)	Primary health centre (PHC)	Primary health sub centre (PHS)	Maternity and child welfare centre (MCW)	T.B. clinic (TBC)	Hospital-allopathic (HA)	Hospital-alternative medicine (HO)	Dispensary (D)	Veterinary hospital (VH)	Mobile health clinic (MHC)	Family welfare centre (FWC)	Charitable non Govt. hospital/Nursing home.	Medical practitioner with MBBS Degree	Medical practitioner with other degree	Medical practitioner with no degree	Traditional practitioner and faith healer .	Medicine Shop	Others	Tap water (Treated/Untreated)	Well water (Covered / Uncovered well)	Hand Pump	Tube wells / Bore well	Spring	River / Canal	Tank / Pond / Lake	Others	
21	22	23	24	25	26	27	28	29	30	31	32	33	34	35	36	37	38	39	40	41	42	43	44	45	46	
c	c	c	c	c		c	c	c	c	c	0	0	0	0	0	0	0	No	Yes	Yes	No	No	No	Yes	No	Karadega
c	c	1	c	c		c	c	c	c	c	0	0	0	0	0	0	0	No	Yes	Yes	No	No	No	Yes	No	Kilkila
c	c	c	c	c		c	c	c	c	c	0	0	0	0	0	0	0	No	Yes	Yes	No	No	No	Yes	No	Jamuna
c	c	c	c	c		c	c	c	c	c	0	0	0	0	0	0	0	No	Yes	Yes	No	No	No	Yes	No	Dhouradand
c	c	1	c	c		c	c	c	c	c	0	1	0	2	0	0	0	No	Yes	Yes	No	No	Yes	Yes	No	Turtura
c	c	c	c	c		c	c	c	c	c	0	0	1	1	1	0	0	No	Yes	Yes	No	No	No	Yes	No	Basantpur
c	c	1	c	c		c	c	c	c	c	0	0	1	0	2	0	0	No	Yes	Yes	No	No	Yes	Yes	No	Libra
c	c	1	c	c		c	c	c	c	c	0	0	0	0	0	0	0	No	Yes	Yes	No	No	Yes	Yes	No	Saramdega
c	c	b	c	c		c	c	c	c	c	0	0	1	1	2	0	0	No	Yes	Yes	No	No	No	Yes	No	Horroguda
c	b	b	c	c		c	c	c	c	c	0	0	0	0	0	0	0	No	Yes	Yes	No	No	No	Yes	No	Ainkra
c	a	a	c	c		c	c	c	c	c	0	0	0	0	0	0	0	No	Yes	Yes	No	No	No	Yes	No	Kaharchuwan
c	a	a	c	c		c	c	c	c	c	0	0	0	0	0	0	0	No	Yes	Yes	No	No	No	Yes	No	Kodamai
c	b	b	c	c		c	c	c	c	c	0	0	0	0	0	0	0	No	Yes	Yes	Yes	No	No	Yes	No	Gerupani
c	b	b	c	c		c	c	c	c	c	0	0	0	0	0	0	0	No	Yes	Yes	Yes	No	No	Yes	No	Tolage
c	c	c	b	c		c	c	c	c	c	0	0	0	0	0	0	0	No	Yes	Yes	No	No	Yes	Yes	No	Narayanpur
																										Piparahi
c	c	b	c	c		c	c	c	c	c	0	0	0	0	0	0	0	No	Yes	Yes	Yes	No	No	Yes	No	Pokdega
c	1	1	c	c		c	c	c	c	c	0	0	0	1	4	0	0	No	Yes	Yes	Yes	No	No	Yes	No	Lamdand
c	b	b	c	c		c	c	c	c	c	0	0	0	0	0	0	0	No	Yes	Yes	No	No	No	Yes	No	Hardijhariya
c	c	1	c	c		c	c	c	c	c	0	0	0	0	0	0	0	No	Yes	Yes	Yes	No	Yes	Yes	No	Keshala
c	b	a	c	c		c	c	c	c	c	0	0	0	0	0	0	0	No	Yes	Yes	No	No	No	Yes	No	Kenkrajhariya
c	b	a	c	c		c	c	c	c	c	0	0	0	0	0	0	0	No	Yes	Yes	Yes	No	Yes	Yes	No	Kondkel
c	c	b	c	c		c	c	c	c	c	0	0	0	0	0	0	0	No	Yes	Yes	No	No	Yes	Yes	No	Khar
c	c	a	c	c		c	c	c	c	c	0	0	0	0	0	0	0	No	Yes	Yes	No	No	Yes	Yes	No	Khairbahal
b	b	b	b	b		c	b	b	b	b	0	0	0	0	0	0	0	No	Yes	Yes	No	No	Yes	Yes	No	Gorhi
c	c	a	c	c		c	c	c	c	c	0	0	0	0	0	0	0	No	Yes	Yes	No	No	Yes	Yes	No	Tatkela
c	b	1	c	c		c	c	c	c	c	0	0	0	0	4	0	0	No	Yes	Yes	No	No	Yes	Yes	No	Piparahi
b	b	a	b	b		c	b	b	b	b	0	0	0	0	0	0	0	No	Yes	Yes	No	No	Yes	Yes	No	Mendharmal
c	c	1	c	c		c	c	c	c	c	0	0	0	2	7	0	0	No	Yes	Yes	Yes	No	Yes	Yes	No	Subara
c	b	b	b	c		c	c	c	c	c	0	0	0	0	0	0	0	No	Yes	Yes	Yes	No	Yes	Yes	No	Amapali
c	c	1	c	c		c	c	c	c	c	0	0	0	1	0	0	0	No	Yes	Yes	Yes	No	No	Yes	No	Kerabahar
b	b	1	b	b		c	b	b	b	b	0	0	0	4	0	0	0	Yes	Yes	Yes	Yes	No	Yes	Yes	No	Jhagarpur
b	b	a	b	b		c	b	b	b	b	0	0	0	0	0	0	0	No	Yes	Yes	Yes	No	No	Yes	No	Banekela
b	b	1	b	b		c	b	b	b	b	0	0	0	0	0	0	0	No	Yes	Yes	Yes	No	Yes	Yes	No	Bhendimuda

Sr.No.	Name village	Availability of toilet & others Yes / No				Communication and transport facilities (If amenities available code -Yes is given except for Village Pin Code ,If not available within the village , the distance range code viz; a for < 5 Kms, b for 5-10 Kms and c for 10+ kms of nearest place where facility is available is given).																
		Community toilet including bath.	Community toilet excluding bath.	Rural sanitary mart or sanitary hardware outlet available near the village.	Community bio- gas or recycle of waste for productive use.	Post office(PO)	Sub post office (SPO)	Post & Telegraph office (P&TO)	Village Pin Code	Telephones (Land lines)	Public call office (PCO)	Mobile phone coverage	Internet cafes/ Common service centre (CSC)	Private courier facility	Bus service (Public & Private)	Railway stations	Auto/Modified Autos	Taxis and Vans	Tractors	Cycle-pulled rickshaws(Manual & Machine driven)	Carts driven by animals	Sea /River ferry service
1	2	47	48	49	50	51	52	53	54	55	56	57	58	59	60	61	62	63	64	65	66	67
65	Karadega	No	No	Yes	No	c	a	c	495442	c	c	c	c	c	c	c	c	c	Yes	a		
66	Kilkila	No	No	Yes	No	Yes	b	c	495442	Yes	Yes	Yes	c	c	c	c	Yes	Yes	Yes	Yes		
67	Jamuna	No	No	Yes	No	c	b	c	496113	Yes	Yes	c	c	c	Yes	c	c	c	c	Yes	b	
68	Dhouradand	No	Yes	Yes	Yes	c	b	c	496115	Yes	Yes	c	c	c	Yes	a	b	b	c		Yes	
69	Turtura	No	No	Yes	No	Yes	Yes	c	493776	Yes	Yes	Yes	c	c	Yes	c	c	c	Yes	Yes	b	
70	Basantpur	No	No	No	No	c	b	c	496113	c	c	c	c	Yes	Yes	c	Yes	b	Yes		b	
71	Libra	No	No	Yes	No	c	c	c	496113	Yes	Yes	Yes	c	c	Yes	c	c	a	c		b	
72	Saramdega	No	No	No	No	b	b	c	493776	b	b	Yes	b	b	c	c	Yes	c		b		
73	Horroguda	No	No	Yes	No	c	b	c	496113	c	c	c	b	c	c	c	Yes	c		b		
74	Ainkra	No	No	Yes	No	c	a	c	495117	c	c	c	a	a	Yes	c	c	c	c		b	
75	Kaharchuwan	No	No	Yes	No	c	b	c	495554	c	c	c	c	c	Yes	c	a	c	c		b	
76	Kodamai	No	No	Yes	No	c	a	a	495554	c	c	Yes	c	c	Yes	c	c	c	c		b	
77	Gerupani	No	Yes	Yes	No	c	b	c	494665	c	c	c	c	c	Yes	c	c	c	c		Yes	
78	Tolage	No	Yes	Yes	No	Yes	Yes	c	494776	c	c	c	c	c	Yes	c	c	c	c		b	
79	Narayanpur	No	No	Yes	No	Yes	Yes	a	496113	a	c	c	c	c	Yes	c	c	c	Yes		Yes	
80	Piparahi																					
81	Pokdega	No	No	Yes	No	c	a	c	496113	c	c	c	c	c	Yes	c	c	a	c		b	
82	Lamdand	No	No	Yes	No	c	b	c	495554	c	c	Yes	c	c	Yes	c	c	c	c		b	
83	Hardijhariya	No	No	Yes	No	c	b	c	495117	c	c	c	c	c	Yes	c	c	c	c		b	
84	Keshala	No	No	Yes	No	Yes	c	c	496113	c	c	c	c	c	Yes	c	c	c	Yes		Yes	
85	Kenkrajhariya	No	No	Yes	No	c	a	c	494665	c	c	c	c	c	Yes	c	c	c	c		b	
86	Kondkel	No	No	Yes	No	c	a	c	494665	c	c	c	c	c	Yes	c	c	c	c		b	
87	Khar	No	No	Yes	No	c	b	c	496113	c	c	c	c	c	Yes	c	c	c	c		b	
88	Khairbahal	No	Yes	Yes	No	c	a	c	496113	a	c	c	c	c	Yes	c	c	c	c		b	
89	Gorhi	No	Yes	Yes	No	b	b	b	496113	b	b	b	b	Yes	Yes	b	b	b	b		b	
90	Tatkela	No	No	Yes	No	c	a	c	496113	c	c	Yes	c	c	Yes	c	c	Yes	c		Yes	
91	Piparahi	No	No	No	No	Yes	Yes	a	494665	c	a	c	c	c	Yes	c	c	c	c		b	
92	Mendharmal	Yes	Yes	No	No	b	a	b	496113	b	b	b	b	b	Yes	c	b	a	b		a	
93	Subara	No	No	Yes	No	c	a	c	494665	c	c	c	c	c	c	Yes	c	c		Yes		
94	Amapali	No	No	Yes	No	c	b	c	496113	c	c	c	c	c	Yes	a	c	c	c		Yes	
95	Kerabahal	No	No	Yes	No	c	a	c	496113	c	a	Yes	Yes	c	c	c	a	a		a		
96	Jhagarpur	No	No	Yes	No	Yes	Yes	b	496113	Yes	Yes	Yes	b	b	Yes	a	b	Yes	Yes		Yes	
97	Banekela	No	No	Yes	No	b	a	b	496113	Yes	Yes	Yes	b	Yes	Yes	c	b	Yes	a		Yes	
98	Bhendimuda	No	No	Yes	No	Yes	Yes	b	496113	a	b	Yes	Yes	b	Yes	a	c	b	b		b	

Village connected to highways,village roads, banks & credit societies (If amenities available code -Yes is given, If not available within the village , the distance range code viz; a for < 5 Kms, b for 5-10 Kms and c for 10+ kms of nearest place where facility is available is given).

Availability of miscellaneous facilities (If amenities available code -Yes is given, If not available within the village , the distance range code viz; a for < 5 Kms, b for 5-10 Kms and c for 10+ kms of nearest place where facility is available is given).

Connected to national highway(NH)		Connected to state highway(SH)		Connected to major district road (MDR)		Connected to others district road		Pucca roads		Kutcheha roads		Water bounded macadam(WBM) roads		Navigable waterway (river/canal)(NW)		Footpaths (FP)		Commercial & Co-operative Banks		ATM		Agricultural Credit Societies		Self-Help Group (SHG)		Public distribution system (PDS) shop		Mandis / Regular market		Weekly Haat		Agricultural marketing society		Integrated Child Development Scheme (Nutritional Centres)		Anganwadi Centre (Nutritional Centres)		Others (Nutritional Centres)		ASHA (Accredited Social Health Activist)		Community centre with/without TV		Sports Field,		Sports Club / Recreation Centre		Name village	
68	69	70	71	72	73	74	75	76	77	78	79	80	81	82	83	84	85	86	87	88	89	90	91	2																									
c	c	c	c	Yes	Yes	Yes	Yes	c	c	c	Yes	a	Yes	b	c	c	Yes	Yes	Yes	c	Yes	c	Karadega																										
c	c	c	c	Yes	Yes	Yes	Yes	c	c	c	Yes	Yes	Yes	Yes	c	c	Yes	Yes	Yes	c	c	Yes	Kilkila																										
c	c	c	c	Yes	Yes	Yes	Yes	c	c	b	Yes	Yes	Yes	Yes	c	b	Yes	Yes	Yes	c	Yes	c	Jamuna																										
Yes	a	a	a	a	a		Yes	c	c	c	Yes	Yes	Yes	b	c	c	Yes	Yes	Yes	c	Yes	Yes	Dhouradand																										
c	c	Yes	Yes	Yes	Yes	Yes	Yes	c	c	c	Yes	Yes	Yes	b	c	b	Yes	Yes	Yes	c	Yes	c	Turtura																										
c	c	c	c	Yes	Yes	Yes	Yes	c	c	b	Yes	Yes	Yes	a	c	b	Yes	Yes	Yes	c	Yes	c	Basantpur																										
c	c	c	Yes	Yes	Yes	Yes	Yes	c	c		Yes	Yes	Yes	b	c	Yes	Yes	Yes	Yes	c	Yes	c	Libra																										
c	c	c	c	c	Yes	Yes	Yes	c	c	c	Yes	b	Yes	b	c	c	Yes	Yes	Yes	c	Yes	Yes	Saramdega																										
c	c	c	c	Yes	Yes	Yes	Yes	c	c	b	Yes	b	Yes	c	c	b	Yes	Yes	Yes	c	Yes	Yes	Horroguda																										
c	c	Yes	Yes	Yes	Yes	Yes	Yes	c	c	c	Yes	a	Yes	a	c	c	Yes	Yes	Yes	Yes	c	Yes	Ainkra																										
c	c	Yes	Yes	Yes	Yes	Yes		c	c	c	Yes	a	Yes	b	c	c	Yes	Yes	Yes	c	Yes	c	Kaharchuwan																										
c	c	Yes	Yes		Yes	Yes	Yes	c	c	b	Yes	a	Yes	a	c	c	Yes	Yes	Yes	c	c	c	Kodamai																										
c	c	Yes	Yes	Yes	Yes	Yes	Yes	c	c	b	Yes	Yes	Yes	b	c	c	Yes	Yes	Yes	Yes	c	c	Gerupani																										
c	c	c	Yes	Yes	Yes	Yes	Yes	c	c	b	Yes	Yes	Yes	a	c	c	Yes	Yes	Yes	Yes	Yes	c	Tolage																										
c	c	Yes	Yes	Yes	Yes	Yes	Yes	c	c	b	Yes	Yes	Yes	b	c	c	Yes	Yes	Yes	Yes	Yes	c	Narayanpur																										
																							Piparahi																										
c	c	Yes	Yes	Yes	Yes	Yes	Yes	c	c	a	Yes	a	Yes	b	c	c	Yes	Yes	Yes	c	c	c	Pokdega																										
c	c	Yes	Yes	Yes	Yes	Yes	Yes	c	c	c	Yes	Yes	Yes	a	c	c	Yes	Yes	Yes	Yes	Yes	Yes	Lamdand																										
c	c	Yes	Yes		Yes	Yes	Yes	c	c	c	Yes	b	Yes	b	c	c	Yes	Yes	Yes	c	c	c	Hardijhariya																										
c	c	Yes	Yes	Yes	Yes	Yes	Yes	c	c	Yes	Yes	Yes	Yes	Yes	c	c	Yes	Yes	Yes	Yes	Yes	Yes	Keshala																										
c	c	Yes	Yes	Yes	Yes	Yes	Yes	c	c	b	Yes	a	Yes	b	c	c	Yes	Yes	Yes	c	Yes	c	Kenkrajhariya																										
c	c	Yes	Yes		Yes	Yes	Yes	c	c	a	Yes	Yes	Yes	a	c	c	Yes	Yes	Yes	c	c	c	Kondkel																										
c	c	Yes	Yes		Yes	Yes	Yes	c	c	a	Yes	a	Yes	a	c	c	Yes	Yes	Yes	c	c	c	Khairbahal																										
c	b	Yes	Yes	Yes	Yes	Yes	Yes	b	b	b	Yes	b	Yes	b	c	b	Yes	Yes	Yes	b	b	Yes	Gorhi																										
c	c	Yes	Yes	Yes	Yes	Yes	Yes	c	c	a	Yes	Yes	Yes	a	c	c	Yes	Yes	Yes	c	Yes	c	Tatkela																										
c	c	Yes	Yes	Yes	Yes	Yes		c	c	b	Yes	Yes	Yes	b	c	c	Yes	Yes	Yes	c	Yes	c	Piparahi																										
c	b	Yes	Yes	Yes	Yes	Yes	Yes	b	b	a	Yes	a	Yes	a	c	b	Yes	Yes	Yes	b	b	b	Mendharmal																										
c	c	c	Yes	Yes	Yes	Yes	Yes	c	c	a	Yes	Yes	Yes	a	c	c	Yes	Yes	Yes	Yes	Yes	c	Subara																										
c	c	Yes	Yes	Yes	Yes	Yes	Yes	c	c	b	Yes	Yes	Yes	b	c	c	Yes	Yes	Yes	c	c	c	Amapali																										
c	c	a	a	Yes	Yes	Yes	Yes	c	c	a	Yes	Yes	Yes	a	c	c	Yes	Yes	Yes	c	c	c	Kerabahal																										
c	b	Yes	Yes	Yes	Yes	Yes	a	b	b	Yes	Yes	Yes	Yes	b	c	b	Yes	Yes	Yes	Yes	Yes	b	Jhagarpur																										
c	b	a	a	Yes	Yes	Yes	Yes	b	b	a	Yes	a	Yes	b	c	b	Yes	Yes	Yes	b	b	b	Banekela																										
c	b	a	a	a	Yes	Yes	Yes	b	b	a	Yes	Yes	b	c	c	b	Yes	Yes	Yes	Yes	Yes	b	Bhendimuda																										

1, If not available within the village , the distance range here facility is available is given).

1, If not available within the village , the distance range here facility is available is given).								Availability of electricity (Yes/No)				Land Use					
												Nearest Town		Area under different types of la			
	Name village	Cinema / Video Hall	Public Library	Public Reading Room	Newspaper Supply	Assembly Polling station	Birth & Death Registration Office	Power Supply for Domestic Use (ED)	Power Supply for Agricultural Use (EAG)	Power Supply for Commercial Use (EC)	Power Supply for All Uses (EA)	Name	Distance range code i.e. a for < 5 Kms, b for 5-10 Kms and c for 10+ kms .	Forests	Area under Non-agricultural Uses	Barren and Un-cultivable land	Permanent Pastures and Other Grazing Lands
1	2	92	93	94	95	96	97	98	99	100	101	102	103	104	105	106	107
65	Karadega	c	c	c	c	Yes	Yes	No	No	No	Yes	Lailunga	c	70.7	10.2	4.7	47
66	Kilkila	c	c	c	c	Yes	Yes	No	No	No	Yes	Lailunga	c	0	30.7	349.8	636.3
67	Jamuna	c	c	c	c	Yes	Yes	No	No	No	Yes	Lailunga	c	0	28.3	196	50.1
68	Dhouradand	c	c	c	c	Yes	Yes	Yes	Yes	No	No	Lailunga	c	0	14.7	231.7	69.8
69	Turtura	Yes	Yes	c	Yes	Yes	Yes	No	No	No	Yes	Lailunga	c	47.9	26.4	8.2	47.6
70	Basantpur	c	c	Yes	c	Yes	Yes	No	No	No	Yes	Lailunga	c	0	14.4	85.3	50.2
71	Libra	c	c	c	c	Yes	Yes	No	No	No	Yes	Lailunga	c	2.8	21.9	15.8	104.3
72	Saramdega	c	c	c	c	b	b	No	No	No	Yes	Lailunga	c	0	4.4	5.1	34.3
73	Horroguda	c	c	c	c	Yes	b	No	No	No	Yes	Lailunga	c	36.6	14.6	1.2	44.4
74	Ainkra	c	c	a	c	b	a	No	No	No	Yes	Lailunga	c	0	10.9	0	61.4
75	Kaharchuwan	c	c	a	Yes	Yes	a	No	No	No	Yes	Lailunga	c	0	10.3	59.2	18.4
76	Kodamai	c	c	a	Yes	Yes	Yes	No	No	No	Yes	Lailunga	c	0	16.5	161.7	19.5
77	Gerupani	c	c	Yes	Yes	Yes	Yes	No	No	No	Yes	Lailunga	c	0	26.5	592.5	32.8
78	Tolage	c	c	Yes	Yes	Yes	Yes	No	No	No	Yes	Lailunga	c	13.2	21	0.2	66
79	Narayanpur	c	c	Yes	Yes	Yes	Yes	No	No	No	Yes	Lailunga	c	0	86.6	234	97.9
80	Piparahi											Lailunga	c	86	5	0	19.1
81	Pokdega	c	c	a	Yes	Yes	a	No	No	No	Yes	Lailunga	c	0	11.4	1.7	40.6
82	Lamdand	c	c	Yes	Yes	Yes	Yes	No	No	No	Yes	Lailunga	c	81.9	20	2.1	187.3
83	Hardijhariya	c	c	Yes	c	Yes	Yes	No	No	No	Yes	Lailunga	c	0	6.1	66.6	13.4
84	Keshala	c	c	Yes	Yes	Yes	Yes	No	No	No	Yes	Lailunga	c	4.8	48	0	121.1
85	Kenkrajhariya	c	c	a	c	Yes	Yes	No	No	No	Yes	Lailunga	c	112.2	12.6	0	21.3
86	Kondkel	c	Yes	Yes	c	Yes	Yes	No	No	No	Yes	Lailunga	c	75.2	16.2	33.1	40
87	Khar	c	c	Yes	Yes	Yes	Yes	No	No	No	Yes	Lailunga	c	44.9	17.7	0	55.9
88	Khairbahal	c	c	a	c	Yes	Yes	No	No	No	Yes	Lailunga	c	16	11.9	0	11.5
89	Gorhi	b	b	b	b	Yes	b	No	No	No	Yes	Lailunga	b	45.4	33	0	46.4
90	Tatkela	c	c	Yes	Yes	Yes	Yes	No	No	No	Yes	Lailunga	c	14.1	28.2	2.6	98.1
91	Piparahi	c	c	a	c	Yes	a	No	No	No	Yes	Lailunga	c	0	23.8	33.1	136.4
92	Mendharmal	b	b	a	Yes	Yes	a	No	No	No	Yes	Lailunga	b	29	7.3	0	10.5
93	Subara	c	c	Yes	Yes	Yes	Yes	No	No	No	Yes	Lailunga	c	57	60.6	0	92.4
94	Amapali	c	c	Yes	Yes	Yes	Yes	No	No	No	Yes	Lailunga	c	253.5	54.2	4.5	138.3
95	Kerabahar	c	c	Yes	Yes	Yes	Yes	No	No	No	Yes	Lailunga	c	17.7	26	0	64.8
96	Jhagarpur	b	Yes	Yes	Yes	Yes	Yes	No	No	No	Yes	Lailunga	b	64.8	60.1	0.5	143.2
97	Banekela	b	b	Yes	Yes	Yes	a	No	No	No	Yes	Lailunga	b	16.4	22.2	0	38.5
98	Bhendimuda	b	b	Yes	Yes	Yes	Yes	No	No	No	Yes	Lailunga	b	33.9	0	29	

Land Use											Name of three most important commodities manufactured					
Land use ( in hectares rounded up to one decimal place)						Area irrigated by source (in hectare).										
Land Under Miscellaneous Tree Crops etc.	Culturable Waste Land	Fallow lands other than current fallows	Current Fallows	Net Area Sown	Total Irrigated Land Area	Total Un-irrigated Land Area	Canals ( C )	Wells/Tube-wells(W/TW)	Tanks/Lakes(T/L)	Water Falls(WF)	Others(O)	First	Second	Third	Name of Village	Serial Number
108	109	110	111	112	113	114	115	116	117	118	119	120	121	122	2	1
0	0	26.1	72.9	92.4	4.8	87.6	0	0.6	2	0	2.2				Karadega	65
0	0	21	70.5	422.1	19.2	402.9	0	3.7	0.9	0	15				Kilkila	66
0	0	12.9	42.3	284.2	23.9	260.4	0	2.3	1.2	0	20				Jamuna	67
0	0	6.8	12.7	85.7	4.9	80.8	0	1.2	0.5	0	3.2				Dhouradand	68
0	0	37.3	91.6	269.3	6.8	262.5	0	1.6	2.3	0	2.9				Turtura	69
0	0	46.6	57.5	159.4	8	151.4	0	0.2	0	0	7.8				Basantpur	70
0	0	3.7	16.5	203.4	23.4	180.1	0	2.2	1.2	0	20				Libra	71
0	0	4.5	9.1	40.8	3	43.8	0	0.2	0	0	2.8				Saramdega	72
0	0	6.3	18.1	171.7	14.6	157.1	0	3.6	0.9	0	10				Horroguda	73
0	5.6	4.3	5.3	98.6	5	100	0	1.9	0.5	0	2.6				Ainkra	74
0	26.2	29.4	16.9	118	13.1	115.4	0	0.5	0.6	0	12				Kaharchuwan	75
0	6.5	12.4	10.9	147.5	6	148.8	0	0.2	0.6	0	5.2				Kodamai	76
0	7.8	4.8	12.5	387	28.8	397.6	0	2.3	1.6	0	25				Gerupani	77
1.4	2.2	3.9	3.1	186.1	11.6	187.2	0	1.3	1.2	0	9.1				Tolage	78
0	35.4	34.2	62.2	559.3	41.7	567.9	0	1.1	1.2	0	39				Narayanpur	79
0	1.2	9.2	7.7	41.1	0	41.6	0	0	0	0	0				Piparahi	80
0	4.8	9	9.1	149.8	3.8	149.6	0	1	0.9	0	1.8				Pokdega	81
0	5.4	5.3	2.6	204.1	29.8	195.9	0	1.3	2.1	0	26				Lamdand	82
0	7.1	4.1	5.9	89.1	1.1	90.3	0	0.3	0.2	0	0.6				Hardijhariya	83
0.3	1.9	1.3	10.7	427.3	260.3	218.2	255.9	3.3	0	0	1.1				Keshala	84
0	2.5	1.7	2.6	118.4	8.2	126.9	0	0.6	0.4	0	7.2				Kenkrajhariya	85
0	1.7	17	20.4	175.2	12.5	186.6	0	0.5	0.5	0	12				Kondkel	86
0	3.2	5.2	7.3	161.4	130.6	79	124	0	0.6	0	6				Khar	87
0	1.1	5	8.2	112.8	56.5	74.5	55.5	0	0.2	0	0.8				Khairbahal	88
0	2	6.4	21.9	155.2	107.8	67.4	105.8	0.4	0.4	0	1.2				Gorhi	89
0.9	1.6	4.8	38.6	247.4	11.5	257	0	0.8	3.1	0	7.6				Tatkela	90
0	2.2	11.5	16.4	231.8	22.3	236.6	0	0	2.5	0	20				Piparahi	91
0	2.6	1.3	3.9	98.4	65.2	42.1	64.8	0.4	0	0	0				Mendharmal	92
0	3.5	2.5	37.8	472.8	245	285.2	242.8	1.3	0	0	0.8				Subara	93
0	0.3	12.1	51.8	233.3	13.2	239	0	0	5.6	0	7.6				Amapali	94
0	0.8	8	12.6	239.6	3.9	243	1.9	0	0.2	0	1.8				Kerabahar	95
0	3.1	12.5	20.7	557.6	71.7	502.5	32.7	1.5	6.1	0	31				Jhagarpur	96
0	1	5.5	16.2	188.4	42.9	147.1	32.1	0.8	2.2	0	7.8				Banekela	97
0.1	5.1	22	0.5	279	105.3	175.5	89.1	0.8	2.8	0	13				Bhendimuda	98



Sr.No.	Name village	Location code no.	Total area of the village ( in hectares rounded up to one decimal place)	Total population ( 2011 census )	Number of households (2011 census)	Number of educational amenities available. (If not available within the village , the distance range code viz; a for < 5 Kms, b for 5-10 Kms and c for 10+ kms of nearest place where facility is available is given).														
						Pre-Primary school (PP)	Primary school (P)	Middle school (M)	Secondary School (S)	Senior Secondary school (SS)	Degree college of arts science & commerce (ASC)	Engineering college(EC)	Medical college (MC)	Management institute (MI)	Polytechnic (Pt)	Vocational training school /ITI	Non-formal training centre (NFTC)	Special school for disabled (SSD)	Others (specify)	
1	2	3	4	5	6	7	8	9	10	11	12	13	14	15	16	17	18	19	20	
99	Mohanpur	434630	517.9	1098	272 b		2	1 b	b	b	b	c	c	c	c	c			c	
100	Sohanpur	434631	379.8	486	129 a		2	1 a	a	a	c	c	c	c	c			c		
101	Kenapara	434632	298.2	384	100 c		1 a	b	c	c	c	c	c	c	c	c	c		c	
102	Gahira	434633	197	303	81 b		1	2	1	1 c	c	c	c	c	c	c		c		
103	Gunu	434634	1120.9	739	200 c		4	1 a	c	c	c	c	c	c	c	c		c		
104	Ganjpur	434635	325.6	369	92 c		2	2 b	b	c	c	c	c	c	c	c	a	c		
105	Chingari	434636	293.7	510	123 c		1	1 c	c	c	c	c	c	c	c	c	c	c	c	
106	Tilaidarha	434637	109.4	166	46 b		2 a	b	b	c	c	c	c	c	c	c		c		
107	Diyagarh	434638	336.1	571	154 c		1	1 b	c	c	c	b	c	c	c	c	c		c	
108	Naharkela	434639	326.4	484	132 b		1 a	b	c	c	c	c	c	c	c	c	c		c	
109	Potebirmi	434640	409.1	629	184		2 a	b	c	c	c	c	c	c	c	c	c		c	
110	Phutaha Munda	434641	477.2	508	120		1	1 b	c	c	c	c	c	c	c	c	c		c	
111	Phulikunda	434642	657.6	620	154 c		1	1 a	c	c	c	c	c	c	c	c	c	c	c	
112	Bardih	434643	302	518	117 b		2	2 c	c	c	c	c	c	c	c	c	c	a		
113	Baratangar	434644	252.6	228	58		2 a	b	b	c	c	c	c	c	c	c		c		
114	Bhakurra	434645	484.6	1217	299 b		2	1	1 b	c	c	c	c	c	c	c	c		c	
115	Madiyakachar	434646	247.8	407	91 c		1	1 b	b	c	c	c	c	c	c	c	c		c	
116	Muskati	434647	163.4	242	68 c		1 b	b	c	c	c	c	c	c	c	c	c		c	
117	Laripani	434648	517.7	696	186 b		3	1	1 b	b	c	c	c	c	c	c	c	c	c	
118	Sagarpali	434649	512.7	296	86 b		1 a	a	b	c	c	c	c	c	c	c	c		c	
119	Bhawanipur	434650	0	237	56 b		1 b	b	b	c	c	c	c	c	c	c		c		
120	Raja Ama	434651	0	492	127 b		1 b	b		c	c	c	c	c	c	c	c	c	c	
121	Mado	434652	0	250	61 c		1 b	c	b	c	c	c	c	c	c	c	c		c	
122	Nawagaon	434653	0	175	42 c		1 b	c	c	c	c	c	c	c	c	c	c	1 c		
Block T O T A L :			58949.6	122405	29563	12	281	127	23	12	1	0	0	0	0	0	0	1	0	

Number of Medical Amenities available. (If not available within the village , the distance range code viz; a for < 5 Kms, b for 5-10 Kms and c for 10+ kms of nearest place where facility is available is given).										Number of Non-Government Medical Amenities available.								Availability of drinking water - Yes / No								Name village
Community health centre (CHC)	Primary health centre (PHC)	Primary health sub centre (PHS)	Maternity and child welfare centre (MCW)	T.B. clinic (TBC)	Hospital-allopathic (HA)	Hospital-alternative medicine (HO)	Dispensary (D)	Veterinary hospital (VH)	Mobile health clinic (MHC)	Family welfare centre (FWC)	Charitable non Govt. hospital/Nursing home.	Medical practitioner with MBBS Degree	Medical practitioner with other degree	Medical practitioner with no degree	Traditional practitioner and faith healer .	Medicine Shop	Others	Tap water (Treated/Untreated)	Well water (Covered / Uncovered well)	Hand Pump	Tube wells / Bore well	Spring	River / Canal	Tank / Pond / Lake	Others	
21	22	23	24	25	26	27	28	29	30	31	32	33	34	35	36	37	38	39	40	41	42	43	44	45	46	2
c	c	b	c		c	c	c	c	c	c	0	0	0	0	0	0	0	No	Yes	Yes	No	No	No	Yes	No	Mohanpur
c	a	a	c		c	c	c	c	c	c	0	0	0	0	0	0	0	No	Yes	Yes	No	No	No	Yes	No	Sohanpur
c	b	1	c	c	c	c	c	c	c	c	0	0	0	0	0	0	0	No	Yes	Yes	Yes	No	No	No	No	Kenapara
c	c	1	c	c	c	c	c	c	c	c	0	0	0	0	0	0	0	No	Yes	Yes	Yes	No	Yes	Yes	No	Gahira
c	a	a	c	c	c	c	c	a	c	c	0	0	0	0	0	0	0	No	Yes	Yes	Yes	No	Yes	Yes	No	Gunu
c	c	b	c	c	c	c	c	c	c	c	0	0	0	0	0	0	0	No	Yes	Yes	No	No	No	Yes	No	Ganjpur
c	c	1	c	c	c	c	c	c	c	c	0	0	0	0	0	0	0	No	Yes	Yes	No	No	Yes	No	No	Chingari
c	c	a	c	c	c	c	c	c	c	c	0	0	0	0	0	0	0	No	Yes	Yes	No	No	Yes	Yes	No	Tilaidarha
c	b	a	c	c	c	c	c	c	c	c	0	0	0	0	0	0	0	No	Yes	Yes	Yes	No	Yes	No	No	Diyagarh
c	c	a	c	c	c	c	c	c	c	c	0	0	0	0	0	0	0	No	Yes	Yes	Yes	No	No	Yes	No	Naharkela
c	c	b	c	c	c	c	b	c	c	c	0	0	0	0	0	0	0	No	Yes	Yes	No	No	No	Yes	No	Potebirmi
c	b	b	c	c	c	c	c	c	c	c	0	0	0	0	0	0	0	No	Yes	Yes	Yes	No	No	Yes	No	Phutaha Munda
c	a	b	c	c	c	c	c	c	c	c	0	0	0	0	0	0	0	No	Yes	Yes	Yes	No	No	Yes	No	Phulikunda
c	b	1	c	c	c	c	b	c	c	c	0	0	0	0	0	0	0	No	Yes	Yes	No	No	No	Yes	No	Bardih
c	c	b	c	c	c	c	c	c	c	c	0	0	0	0	0	0	0	No	Yes	Yes	No	No	No	Yes	No	Baratangar
c	c	b	c	c	c	c	c	c	c	c	0	0	0	0	0	0	0	No	Yes	Yes	Yes	No	No	Yes	No	Bhakurra
c	c	b	c	c	c	c	c	c	c	c	0	0	0	0	0	0	0	No	Yes	Yes	No	No	Yes	No	No	Madiyakachar
c	c	b	c	c	c	c	c	c	c	c	0	0	0	0	0	0	0	No	Yes	Yes	No	No	Yes	No	No	Muskati
c	1	1	c	c	c	c		c	c	c	0	0	0	0	0	0	0	No	Yes	Yes	Yes	No	No	Yes	No	Laripani
c	a	a	c	c	c	c	c	c	c	c	0	0	0	0	0	0	0	No	Yes	Yes	No	No	No	Yes	No	Sagarpali
c	b	a	c	c	c	c	c	c	c	c	0	0	3	0	0	0	0	No	Yes	Yes	No	No	No	Yes	No	Bhawanipur
c	b	b	c	c	c	c	c	c	c	c	0	0	0	0	0	0	0	No	Yes	Yes	No	No	No	Yes	No	Raja Ama
c	c	c	c	c	c	c	c	c	c	c	0	0	0	0	0	0	0	No	Yes	Yes	No	No	No	No	No	Mado
c	c	c	c	c	c	c	c	c	c	c	0	0	0	0	0	0	0	No	Yes	Yes	No	No	Yes	No	No	Nawagaon
0	4	42	0	0	0	0	0	0	0	0	1	2	13	61	87	1	0	6	120	120	33	0	41	112	0	Block T O T A L :

Sr.No.	Name village	Availability of toilet & others Yes / No				Communication and transport facilities (If amenities available code -Yes is given except for Village Pin Code ,If not available within the village , the distance range code viz; a for < 5 Kms, b for 5-10 Kms and c for 10+ kms of nearest place where facility is available is given).																	
		Community toilet including bath.	Community toilet excluding bath.	Rural sanitary mart or sanitary hardware outlet available near the village.	Community bio- gas or recycle of waste for productive use.	Post office(PO)	Sub post office (SPO)	Post & Telegraph office (P&TO)	Village Pin Code	Telephones (Land lines)	Public call office (PCO)	Mobile phone coverage	Internet cafes/ Common service centre (CSC)	Private courier facility	Bus service (Public & Private)	Railway stations	Auto/Modified Autos	Taxis and Vans	Tractors	Cycle-pulled rickshaws(Manual & Machine driven)	Carts driven by animals	Sea /River ferry service	
1	2	47	48	49	50	51	52	53	54	55	56	57	58	59	60	61	62	63	64	65	66	67	
99	Mohanpur	No	No	Yes	No	c	b	c	496113	Yes	Yes	Yes	c	c	Yes	a	c	c	Yes	Yes	Yes		
100	Sohanpur	No	No	Yes	No	c	a	c	496113	Yes	Yes	Yes	c	c	Yes	a	a	Yes	c		b		
101	Kenapara	No	No	No	No	c	b	c	496113	Yes	Yes	Yes	c	c	Yes	c	c	c	c		b		
102	Gahira	No	No	Yes	No	Yes	Yes	c	496113	Yes	Yes	Yes	c	c	Yes	a	c	Yes	c		Yes		
103	Gunu	No	No	No	No	c	c	c	496113	a	c	c	a	c		a	a	Yes	c		b		
104	Ganjpur	No	No	No	No	c	c	c	496113	Yes	Yes	Yes	c	c		c	c	c	b	Yes	b		
105	Chingari	No	Yes	No	No	c	c	c	496113	a	b	c	c	c		c	c	Yes	a		b		
106	Tilaidarha	No	No	Yes	No	c	b	b	496113	b	a	a	c	c		c	a	c	c		a		
107	Diyagarh	No	No	No	No	c	b	c	496113	Yes	Yes	Yes	c	c	Yes	c	Yes	Yes	c		a		
108	Naharkela	No	No	Yes	No	c	b	c	496113	Yes	Yes	Yes	c	Yes	Yes	c	c	c	c	Yes	b		
109	Potebirmi	No	No	No	No	c	b	c	495119	c	c	Yes	Yes	c	Yes	c	c	c	b	Yes	b		
110	Phutaha Munda	No	No	No	No	c	b	c	496113	Yes	Yes	Yes	Yes	c	Yes	c	c	Yes	Yes		Yes		
111	Phulikunda	No	No	No	No	c	a	c	496113	a	c	Yes	Yes	c	Yes	c	Yes	c	c	Yes	b		
112	Bardih	No	No	No	No	c	b	c	495117	Yes	Yes	c	c	c		c	c	b	c		a		
113	Baratangar	No	No	No	No	c	c	c	496113	c	b	c	c	c		b	c	c	c		a		
114	Bhakurra	No	No	Yes	No	c	b	a	496113	Yes	Yes	Yes	c	c	Yes	c	c	a	c		Yes		
115	Madiyakachar	No	No	No	No	c	c	c	496113	Yes	Yes	Yes	c	c		b	c	a	c		b		
116	Muskati	No	No	No	No	c	b	c	496113	c	b	c	c	c		c	b	c	c		b		
117	Laripani	No	No	Yes	No	Yes	Yes	c	496113	Yes	Yes	Yes	Yes	c	Yes	c	c	c	c		b		
118	Sagarpali	No	No	Yes	No	c	c	c	496113	c	a	a	c	c		c	c	a	a		b		
119	Bhawaniipur	No	Yes	Yes	No	c	b	c	494228	Yes	Yes	Yes	b	c	Yes	c	c	a	b		b		
120	Raja Ama	No	No	Yes	No	c	b	c	496113	Yes	Yes	Yes	c	c		c	c	a	c		b		
121	Mado	No	No	No	No	c	c	c	496113	c	c	Yes	Yes	c		c	c	c	c		b		
122	Nawagaon	No	No	Yes	No	c	b	c	495442	c	c	Yes	c	c		c	c	c	b		b		
Block T O T A L :		4	12	84	4	26	21	0	120	40	40	52	19	10	78	4	15	34	30	26	54	2	

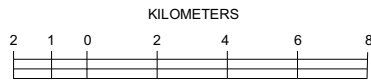
Village connected to highways,village roads, banks & credit societies (If amenities available code -Yes is given, If not available within the village , the distance range code viz; a for < 5 Kms, b for 5-10 Kms and c for 10+ kms of nearest place where facility is available is given).												Availability of miscellaneous facilities (If amenities available code -Yes is given code viz; a for < 5 Kms, b for 5-10 Kms and c for 10+ kms of nearest place w													
Connected to national highway(NH)												Self-Help Group (SHG)													
Connected to state highway(SH)												Public distribution system (PDS) shop													
Connected to major district road (MDR)												Mandis / Regular market													
Connected to others district road												Weekly Haat													
Pucca roads												Agricultural marketing society													
Kutchcha roads												Integrated Child Development Scheme (Nutritional Centres)													
Water bounded macadam(WBM) roads												Anganwadi Centre (Nutritional Centres)													
Navigable waterway (river/canal)(NW)												Others (Nutritional Centres)													
Footpaths (FP)												ASHA (Accredited Social Health Activist)													
Commercial & Co-operative Banks												Community centre with/without TV													
ATM												Sports Field,													
Agricultural Credit Societies												Sports Club / Recreation Centre													
												Name village													
68	69	70	71	72	73	74	75	76	77	78	79	80	81	82	83	84	85	86	87	88	89	90	91	2	
c	c	b	a	Yes	Yes	Yes	Yes		c	c	b	Yes	Yes	Yes	c	c	c	Yes	Yes	Yes	Yes	c	c	c	Mohanpur
c	c	Yes	Yes	Yes	Yes	Yes	Yes		c	c	a	Yes	a	Yes	a	a	c	Yes	Yes	Yes	c	c	c	c	Sohanpur
c	c	b	b	Yes	Yes	Yes	Yes		c	c	c	Yes	Yes	Yes	b	c	c	Yes	Yes	Yes	c	c	c	c	Kenapara
c	c	b	Yes	Yes	Yes	Yes	a		c	c	b	Yes	b	Yes	a	b	c	Yes	Yes	Yes	Yes	c	c	c	Gahira
c	c	a	a	Yes	Yes	Yes	Yes		c	c	c	Yes	Yes	Yes	a	c	c	Yes	Yes	Yes	c	c	c	c	Gunu
c	c	b	a	a	Yes	Yes	Yes		c	c	c	Yes	Yes	Yes	b	c	c	Yes	Yes	Yes	c	c	c	c	Ganjpur
c	c	c	c	Yes	Yes	Yes			c	c	c	Yes	b	Yes	c	c	c	Yes	Yes	Yes	c	c	c	c	Chingari
c	c	b	a	a	Yes	Yes	Yes		c	c	b	Yes	a	c	c	c	c	Yes	Yes	Yes	c	c	c	c	Tilaidarha
c	c	b	Yes	Yes	Yes	Yes	Yes		c	c	c	Yes	Yes	Yes	b	c	c	Yes	Yes	Yes	c	c	c	c	Diyagarh
c	c	Yes	Yes	Yes	Yes	Yes	Yes		c	c	b	Yes	a	c	b	b	c	Yes	Yes	Yes	Yes	c	Yes	Yes	Naharkela
c	c	Yes	Yes	Yes	Yes	Yes	Yes		c	c	c	Yes	Yes	Yes	c	c	c	Yes	Yes	Yes	c	Yes	c	c	Potebirni
c	c	Yes	Yes	Yes	Yes	Yes	Yes		c	c	c	Yes	a	c	b	c	c	Yes	Yes	Yes	c	c	Yes	Yes	Phutaha Munda
c	c	c	c	Yes	Yes	Yes	Yes		c	c	c	Yes	Yes	Yes	c	c	c	Yes	Yes	Yes	c	c	c	c	Phulikunda
c	c	a	a	a	Yes	Yes	Yes		c	c	Yes	Yes	Yes	Yes	b	c	c	Yes	Yes	Yes	c	c	c	c	Bardih
c	c	b	b	b	Yes	Yes	Yes		c	c	c	Yes	Yes	Yes	b	c	c	Yes	Yes	Yes	c	c	c	c	Baratangar
a	c	c	b	Yes	Yes	Yes	Yes		c	c	b	Yes	Yes	c	c	c	c	Yes	Yes	Yes	Yes	Yes	Yes	Yes	Bhakurra
c	c	b	b	b	Yes	Yes	a		c	c	c	Yes	a	Yes	b	c	c	Yes	Yes	Yes	c	c	c	c	Madiyakachar
c	c	c	b	b	Yes	Yes	Yes		c	c	c	Yes	b	c	b	c	c	Yes	Yes	Yes	c	c	c	c	Muskati
c	c	Yes	Yes	Yes	Yes	Yes	Yes		c	c	b	Yes	Yes	c	Yes	c	c	Yes	Yes	Yes	Yes	Yes	c	c	Laripani
c	c	a	a	a	Yes	Yes	Yes		c	c	b	Yes	a	Yes	a	c	c	Yes	Yes	Yes	c	c	c	c	Sagarpali
c	c	Yes	Yes		Yes	Yes	Yes		b	c	b	Yes	a	Yes	b	c	c	Yes	Yes	Yes	c	c	c	c	Bhawanipur
c	c	a	a	Yes	a		a		c	c	b	Yes	a	Yes	b	c	c	Yes	Yes	Yes	c	c	c	c	Raja Ama
c	c	c	Yes		Yes				c	c	c	Yes	b	Yes	c	c	c	Yes	Yes	Yes	c	c	c	c	Mado
c	c	c	c	c	Yes	Yes	Yes		c	c	c	Yes	b	Yes	b	c	c	Yes	Yes	Yes	c	Yes	c	c	Nawagaon
1	1	45	76	96	114	113	100	1	2	0	8	120	77	102	40	1	3	120	120	120	30	59	24		Block T O T A L :

1, If not available within the village , the distance range here facility is available is given).								Availability of electricity (Yes/No)				Land Use					
												Nearest Town		Area under different types of la			
	Name village	Cinema / Video Hall	Public Library	Public Reading Room	Newspaper Supply	Assembly Polling station	Birth & Death Registration Office	Power Supply for Domestic Use (ED)	Power Supply for Agricultural Use (EAG)	Power Supply for Commercial Use (EC)	Power Supply for All Uses (EA)	Name	Distance range code i.e. a for < 5 Kms, b for 5-10 Kms and c for 10+ kms .	Forests	Area under Non-agricultural Uses	Barren and Un-cultivable land	Permanent Pastures and Other Grazing Lands
1	2	92	93	94	95	96	97	98	99	100	101	102	103	104	105	106	107
99	Mohanpur	c	c	Yes	Yes	Yes	Yes	No	No	No	Yes	Lailunga	c	46.1	38.1	18.2	123.1
100	Sohanpur	c	c	Yes	Yes	Yes	a	No	No	No	Yes	Lailunga	c	0	18.7	57.5	143.4
101	Kenapara	c	c	Yes	Yes	Yes	a	No	No	No	Yes	Lailunga	c	128.8	16	34.2	29.2
102	Gahira	c	c	Yes	Yes	Yes	b	No	No	No	Yes	Lailunga	c	0	15.7	71	35.5
103	Gunu	c	c	Yes	Yes	Yes	Yes	No	No	No	Yes	Lailunga	c	502.8	45	180	158.6
104	Ganjpur	c	c	Yes	Yes	Yes	Yes	Yes	No	No	No	Lailunga	c	0	25	122.8	98.8
105	Chingari	c	c	Yes	Yes	Yes	a	Yes	No	No	No	Lailunga	c	85.5	38.6	5.3	64.8
106	Tilaidarha	c	c	Yes	Yes	a	a	No	No	No	Yes	Lailunga	c	39.1	7.8	0.1	7.9
107	Diyagarh	c	c	Yes	c	Yes	Yes	No	No	No	Yes	Lailunga	c	0	27.1	135.8	84.7
108	Naharkela	c	c	Yes	c	Yes	a	No	No	No	Yes	Lailunga	c	152.8	20.3	0	64.2
109	Potebirni	c	c	Yes	Yes	Yes	a	No	No	No	Yes	Lailunga	c	0	21	68.7	93.5
110	Phutaha Munda	c	c	Yes	Yes	Yes	a	No	No	No	Yes	Lailunga	c	0	25.9	165	95.7
111	Phulikunda	c	c	Yes	Yes	Yes	Yes	No	No	No	Yes	Lailunga	c	0	40.1	191.4	241.2
112	Bardih	c	c	Yes	Yes	Yes	Yes	No	No	No	Yes	Lailunga	c	60.8	11.3	6	106.8
113	Baratangar	c	c	Yes	Yes	a	a	Yes	No	No	No	Lailunga	c	87	11.1	17.5	63.3
114	Bhakurra	c	c	Yes	Yes	Yes	Yes	No	No	No	Yes	Lailunga	c	16.6	25.7	0	252.2
115	Madiyakachar	c	c	Yes	Yes	a	a	No	No	No	No	Lailunga	c	34.8	30.2	14.4	60.6
116	Muskati	c	c	b	c	b	b	No	No	No	Yes	Lailunga	c	0	12.7	59.7	9.9
117	Laripani	c	c	Yes	Yes	Yes	Yes	No	No	No	Yes	Lailunga	c	146	19.4	93.7	67.9
118	Sagarpali	c	c	Yes	Yes	a	a	No	No	No	Yes	Lailunga	c	0	27	263.4	65.7
119	Bhawanipur	c	c	Yes	Yes	Yes	a	No	No	No	Yes	Lailunga	c	0	0	0	0
120	Raja Ama	c	c	Yes	Yes	Yes	a	Yes	No	No	No	Lailunga	c	0	0	0	0
121	Mado	c	c	b	c	b	b	No	No	No	Yes	Lailunga	c	0	0	0	0
122	Nawagaon	c	c	c	c	b	b	No	No	No	Yes	Lailunga	c	0	0	0	0
Block T O T A L :		3	14	92	85	109	86	18	7	0	101		0	5235.6	3127.1	6882.1	10467.3

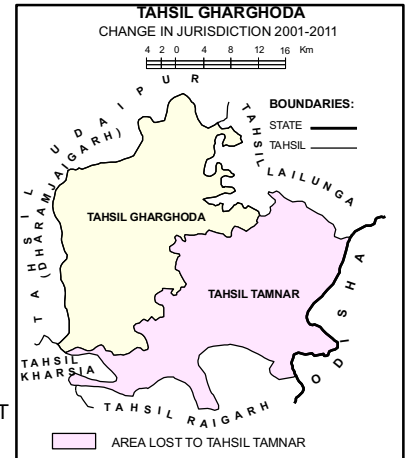
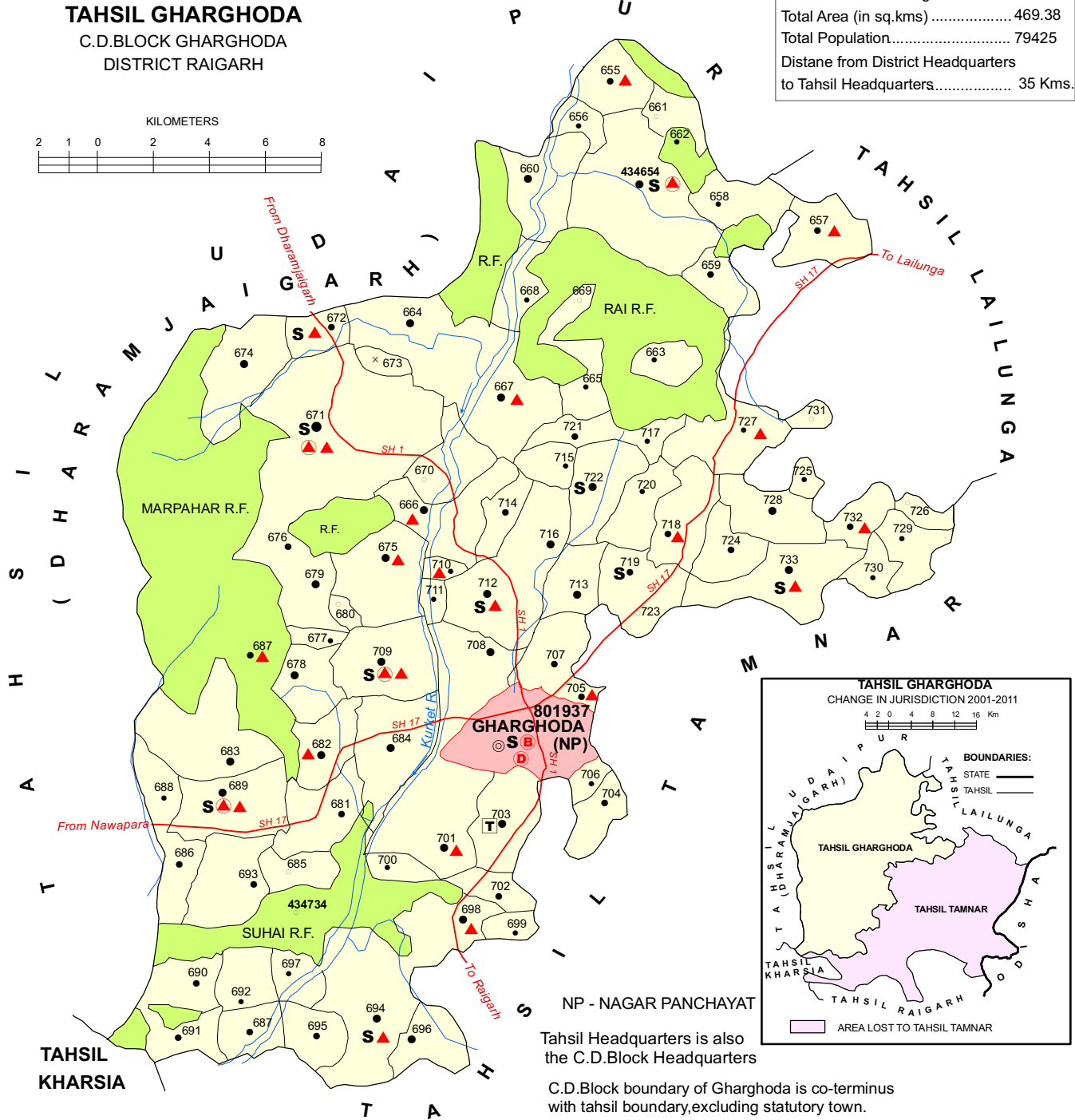
Land Use												Name of three most important commodities manufactured				
Land use ( in hectares rounded up to one decimal place)							Area irrigated by source (in hectare).									
Land Under Miscellaneous Tree Crops etc.	Culturable Waste Land	Fallow lands other than current fallows	Current Fallows	Net Area Sown	Total Irrigated Land Area	Total Un-irrigated Land Area	Canals ( C )	Wells/Tube-wells(W/TW)	Tanks/Lakes(T/L)	Water Falls(WF)	Others(O)	First	Second	Third	Name of Village	Serial Number
108	109	110	111	112	113	114	115	116	117	118	119	120	121	122	2	1
0	0.2	12.1	61.6	218.5	16.8	206.8	0	3.6	6.8	0	6.4				Mohanpur	99
0	0	7.1	22.7	130.4	0.7	134.2	0	0	0.7	0	0				Sohanpur	100
0	1	1.8	14.9	72.2	4.7	74.2	0	1.2	2.6	0	0.9				Kenapara	101
0	12	4.6	6.4	51.7	0.1	51.6	0	0.1	0	0	0				Gahira	102
0	1.9	1.2	17.2	214.2	18	196.2	0	0.1	0	0	18				Gunu	103
0	1.4	5.2	13.1	59.3	5.3	54.4	0	0	0.3	0	5				Ganjpur	104
0	4	5.3	9.4	80.8	4.4	79.3	0	0.2	0.8	0	3.4				Chingari	105
0	1	0.8	2.7	49.9	4.8	46.5	0	0	2.2	0	2.6				Tilaidarha	106
0	3.8	4	2.2	78.4	3.8	78.3	0	0.4	0.8	0	2.6				Diyagarh	107
0	6.6	1.2	8.7	72.4	27.8	44.6	0	2	5.8	0	20				Naharkela	108
0	2	20.4	22.1	181.3	13	168.3	0	0.8	2.6	0	9.6				Potebirni	109
0	1	4.4	32.3	152.9	16.5	136.4	0	0.4	6.2	0	9.9				Phutaha Munda	110
0	0.9	0.9	46.9	136.2	6.4	129.8	0	0	0	0	6.4				Phulikunda	111
0	1.6	1	14	100.4	0.1	100.3	0	0	0.1	0	0				Bardih	112
0	1.8	3.1	11.5	57.4	6.2	53.8	0	0	2	0	4.2				Baratangar	113
0	0.4	10.1	20.7	158.8	20.4	138.4	0	3.6	0	5.8	11				Bhakurra	114
0	1.5	3.5	7	95.7	7.3	97.2	0	0.2	2	0	5.1				Madiyakachar	115
0	1	2	5	73.1	7.2	65.1	0	2	0.4	0	4.8				Muskati	116
0	2	12.8	28.4	147.6	3.1	144.5	0	0	1	0	2.1				Laripani	117
0	1	6.6	35.9	113	0.4	112.6	0	0	0	0	0.4				Sagarpali	118
0	0	0	0	0	0	0	0	0	0	0	0				Bhawanipur	119
0	0	0	0	0	0	0	0	0	0	0	0				Raja Ama	120
0	0	0	0	0	0	0	0	0	0	0	0				Mado	121
0	0	0	0	0	0	0	0	0	0	0	0				Nawagaon	122
4.1	394.6	1600	2966.1	28272.1	2761	30788.5	1688.5	248.1	137.8	5.8					Block T O T A L :	



INDIA  
CHHATTISGARH  
**TAHSIL GHARGHODA**  
C.D.BLOCK GHARGHODA  
DISTRICT RAIGARH



Total Number of C.D.Block..... 01  
Total Number of Towns..... 01  
Total Number of Villages..... 81  
Total Area (in sq.kms) ..... 469.38  
Total Population..... 79425  
Distance from District Headquarters  
to Tahsil Headquarters..... 35 Kms.



NP - NAGAR PANCHAYAT

Tahsil Headquarters is also  
the C.D.Block Headquarters

C.D.Block boundary of Gharghoda is co-terminus  
with tahsil boundary,excluding statutory town.

BOUNDARY, TAHSIL.....	
" VILLAGE WITH MDDS CODE .....	434654
" RESERVED-FOREST WITH NAME .....	RAI R.F.
HEADQUARTERS: TAHSIL .....	⊙
POPULATION SIZE OF VILLAGES: BELOW 200, 200-499, 500-999, 1000-4999, 5000 AND ABOVE .....	○   ●   ●   ●   ●
UNINHABITED VILLAGE WITH MDDS CODE .....	x 434673
STATUTORY TOWN WITH MDDS CODE .....	801937
STATE HIGHWAY.....	SH 1

IMPORTANT METALLED ROADS .....	
RIVER AND STREAM.....	
HIGH SCHOOL/INTER COLLEGE .....	S
TECHNICAL INSTITUTIONS .....	T
BANK .....	B
DISPENSARY.....	D
PRIMARY HEALTH CENTRE .....	▲
OTHER MEDICAL SERVICES.....	▲





**Alphabetical list of Villages alongwith location code 2001 and 2011****Name of the District: Uttar Bastar Kanker**

Serial No.	Name of Village	2011 Census MDDS Code Number	2001 Location Code Number
1	2	3	4
<b>Name of CD Block: GHARGHODA (0035)</b>			
<b>Name of Sub-Dist: Gharghoda (0003)</b>			
1	Ajijgarh	434725	00358600
2	Amlidih	434698	00355900
3	Bade Gumda	434684	00354500
4	Bagchaba	434691	00355200
5	Bahirkela	434709	00357000
6	Baihamuda	434701	00356200
7	Bamhanpali	434731	00359200
8	Baraud	434667	00352800
9	Baronakunda	434679	00354000
10	Batura Kachar	434660	00352100
11	Bhalumar	434702	00356300
12	Bhendra	434703	00356400
13	Bhengari	434693	00355400
14	Bichinara	434732	00359300
15	Bijari	434715	00357600
16	Bilaskhar	434692	00355300
17	Bulekera	434668	00352900
18	Chaidoria	434699	00356000
19	Charbhantha	434705	00356600
20	Charmar	434686	00354700
21	Charratangar	434694	00355500
22	Chheerbhauna	434711	00357200
23	Chhote Gumda	434682	00354300
24	Chilkaguda	434657	00351800
25	Chimtapani	434727	00358800
26	Chotiguda	434728	00358900
27	Danaut	434659	00352000
28	Dangbira	434658	00351900
29	Dangninara	434688	00354900
30	Dehridih	434687	00354800
31	Dhoram	434713	00357400
32	Dokarbuda	434695	00355600
33	Faguram	434666	00352700
34	Gharghodi	434675	00353600
35	Ghoghara	434673	00353400
36	Jarkat	434676	00353700
37	Jhankadarha	434706	00356700
38	Jhariyapali	434704	00356500
39	Kamtara	434655	00351600
40	Kanchanpur	434708	00356900
41	Kantajhariya	434717	00357800

Serial No.	Name of Village	2011 Census MDDS Code Number	2001 Location Code Number
1	2	3	4
42	Karichapar	434710	00357100
43	Karrikachar	434656	00351700
44	Katangdih	434681	00354200
45	Kathrapali	434720	00358100
46	Kaya	434654	00351500
47	Khokhro Ama	434685	00354600
48	Kognara	434707	00356800
49	Konpara	434718	00357900
50	Kosamghat	434672	00353300
51	Kotarimal	434719	00358000
52	Kudhurmauha	434726	00358700
53	Kudumkela	434671	00353200
54	Kurmibhaona	434721	00358200
55	Kurunjkhohol	434663	00352400
56	Malideh	434680	00354100
57	Muskura	434723	00358400
58	Nawagarh	434678	00353900
59	Nawapara Tenda	434689	00355000
60	Naya Rampur	434730	00359100
61	Pakadarha	434697	00355800
62	Pandripani	434700	00356100
63	Panikhet	434690	00355100
64	Patrapali	434714	00357500
65	Porda	434722	00358300
66	Pordi	434665	00352600
67	Puri	434674	00353500
68	Pusalda	434664	00352500
69	Rai	434669	00353000
70	Raikera	434733	00359400
71	Rumkera	434716	00357700
72	Sahaspur Masahat	434662	00352300
73	Sahaspur Paimise	434661	00352200
74	Salhepali	434724	00358500
75	Saraipali	434670	00353100
76	Suhai	434734	00371200
77	Tenda	434683	00354400
78	Tendubhantha	434677	00353800
79	Teram	434712	00357300
80	Tilaipali	434729	00359000
81	Tumidih	434696	00355700

---

---

## CENSUS OF INDIA 2011

## AMENITIES AND

Name of District:- Raigarh

Name of CD Block:-GHARGHODA

Sr.No.	Name village	Location code no.	Total area of the village ( in hectares rounded up to one decimal place)	Total population ( 2011 census )	Number of households (2011 census)	Number of educational amenities available. (If not available within the village , the distance range code viz; a for < 5 Kms, b for 5-10 Kms and c for 10+ kms of nearest place where facility is available is given).													
						Pre-Primary school (PP)	Primary school (P)	Middle school (M)	Secondary School (S)	Senior Secondary school (SS)	Degree college of arts science & commerce (ASC)	Engineering college(EC)	Medical college (MC)	Management institute (MI)	Polytechnic (Pt)	Vocational training school /ITI	Non-formal training centre (NFTC)	Special school for disabled (SSD)	Others (specify)
1	2	3	4	5	6	7	8	9	10	11	12	13	14	15	16	17	18	19	20
1	Kaya	434654	1923.9	1963	522		2	2	1	c	c	c	c	c	c	c		c	
2	Kamtara	434655	449.3	732	186		1	1	b	c	c	c	c	c	c	c		c	
3	Karrikachar	434656	198.6	271	81	c	1	a	a	c	c	c	c	c	c	c		c	
4	Chilkaguda	434657	489	840	192	c	1	1	c	c	c	c	c	c	c	c		c	
5	Dangbira	434658	715.6	345	95		1	b	b	b	c	c	c	c	c	c		c	
6	Danaut	434659	464.9	554	127		1	1	b	b	c	c	c	c	c	c		c	
7	Batura Kachar	434660	968.3	1366	369		3	1	b	c	c	c	c	c	c	c		c	
8	Sahaspur Paimise	434661	533.8	71	20	c	1	b	c	c	c	c	c	c	c	c		c	
9	Sahaspur Masahat	434662	202	311	92		1	c	b	c	c	c	c	c	c	c		c	
10	Kurunjkhol	434663	332.7	209	55	c	1	c	c	c	c	c	c	c	c	c		c	
11	Pusalda	434664	1490.2	1491	372	c	2	1	a	a	c	c	c	c	c	c		c	
12	Pordi	434665	183.3	207	49	c	1	a	b	b	c	c	c	c	c	c		c	
13	Faguram	434666	1277.1	1989	488	c	3	1	b	b	c	c	c	c	c	c		c	
14	Baraud	434667	907.2	1030	300	c	1	1	b	b	c	c	c	c	c	c		c	
15	Bulekera	434668	349.4	336	72	c	1	a	b	b	c	c	c	c	c	c		c	
16	Rai	434669	203.8	135	36	c	1	a	c	c	c	c	c	c	c	c		c	
17	Saraipali	434670	218.1	137	31	c	1	a	a	a	c	c	c	c		c		c	
18	Kudumkela	434671	3162.2	5914	1549	c	9	2	1	1	c	c	c	c		c		c	
19	Kosamghat	434672	451.8	984	232	c	2	1	1	a	c	c	c	c	c	c		c	
20	Ghoghara	434673	95	0	0														
21	Puri	434674	749.5	1211	293	c	1	1	a	a	c	c	c	c	c	c		c	
22	Gharghodi	434675	969.8	1953	448	c	4	1	a	c	c	c	c	c	c	c		c	
23	Jarkat	434676	457.3	610	155	c	1	1	b	c	c	c	c	c	c	c		c	
24	Tendubhantha	434677	82.9	222	65	c	1	a	a	c	c	c	c	c	c	c		c	
25	Nawagarh	434678	549.6	1093	297	b	2	1	a	b	c	c	c	c	c	c	b		c
26	Baronakunda	434679	581.8	1198	302	c	2	1	b	c	c	c	c	c	c	c		c	
27	Malideh	434680	93.3	157	35	b	1	a	a	b	c	c	c	c	c	c	b		c
28	Katangdih	434681	944.9	709	178	b	1	1	a	a	b	c	c	c	c	c	b		c
29	Chhote Gumda	434682	580.7	1285	315	1	2	2	b	b	c	c	c	c	c	c		c	
30	Tenda	434683	1288	1375	321	c	3	1	b	b	c	c	c	c	c	c		c	

# - VILLAGE DIRECTORY

LAND USE ( AS IN 2009 )

Location CodeNo:-403

Location CodeNo:-0035

Number of Medical Amenities available. (If not available within the village , the distance range code viz; a for < 5 Kms, b for 5-10 Kms and c for 10+ kms of nearest place where facility is available is given).											Number of Non-Government Medical Amenities available.							Availability of drinking water - Yes / No								Name village	
Community health centre (CHC)	Primary health centre (PHC)	Primary health sub centre (PHS)	Maternity and child welfare centre (MCW)	T.B. clinic (TBC)	Hospital-allopathic (HA)	Hospital-alternative medicine (HO)	Dispensary (D)	Veterinary hospital (VH)	Mobile health clinic (MHC)	Family welfare centre (FWC)	Charitable non Govt. hospital/Nursing home.	Medical practitioner with MBBS Degree	Medical practitioner with other degree	Medical practitioner with no degree	Traditional practitioner and faith healer .	Medicine Shop	Others	Tap water (Treated/Untreated)	Well water (Covered / Uncovered well)	Hand Pump	Tube wells / Bore well	Spring	River / Canal	Tank / Pond / Lake	Others		
21	22	23	24	25	26	27	28	29	30	31	32	33	34	35	36	37	38	39	40	41	42	43	44	45	46		2
c	1	b	c	c		c	c	c	c	c	0	0	0	0	0	0	0	Yes	Yes	Yes	Yes	No	Yes	Yes	No	Kaya	
c	c	1	c	c		c	c	c	c	c	0	0	0	0	0	0	0	Yes	Yes	Yes	Yes	No	No	Yes	No	Kamtara	
c	c	a	c	c		c	c	c	c	c	0	0	0	0	0	0	0	No	Yes	Yes	No	No	Yes	Yes	No	Karrikachar	
c	c	1	c	c		c	c	c	c	c	0	0	0	0	0	0	0	No	Yes	Yes	Yes	No	No	Yes	No	Chilkaguda	
c	c	c	c	c		c	c	c	c	c	0	0	0	0	0	0	0	Yes	Yes	Yes	No	No	No	Yes	No	Dangbira	
c	c	b	c	c		c	c	c	c	c	0	0	0	0	0	0	0	Yes	Yes	Yes	No	No	No	Yes	No	Danaut	
c	c	b	c	c		c	c	c	c	c	0	0	0	0	0	0	0	Yes	Yes	Yes	Yes	No	No	Yes	No	Batura Kachar	
c	c	c	c	c		c	c	c	c	c	0	0	0	0	0	0	0	Yes	Yes	Yes	No	No	No	Yes	No	Sahaspur Paimise	
c	c	c	c	c		c	c	c	c	c	0	0	0	0	0	0	0	Yes	Yes	Yes	No	No	No	Yes	No	Sahaspur Masahat	
c	c	c	c	c		c	c	c	c	c	0	0	0	0	0	0	0	No	Yes	Yes	No	No	No	No	No	Kurunjkhol	
c	a	a	c	c		c	c	a	c	c	0	0	0	0	0	0	0	No	Yes	Yes	Yes	No	Yes	Yes	No	Pusalda	
c	c	c	c	c		c	c	c	c	c	0	0	0	0	0	0	0	No	Yes	Yes	No	No	No	Yes	No	Pordi	
c	b	1	c	c		c	c	b	c	c	0	0	0	0	0	0	0	No	Yes	Yes	Yes	No	Yes	Yes	No	Faguram	
c	b	1	c	c		c	c	b	c	c	0	0	0	0	0	0	0	No	Yes	Yes	Yes	No	No	Yes	No	Baraud	
c	b	b	c	c		c	c	b	c	c	0	0	0	0	0	0	0	No	Yes	Yes	No	No	Yes	No	No	Bulekera	
c	c	c	c	c		c	c	c	c	c	0	0	0	0	0	0	0	No	Yes	Yes	No	No	No	No	No	Rai	
c	a	a	c	c		c	c	a	c	c	0	0	0	0	0	0	0	No	Yes	Yes	Yes	No	Yes	Yes	No	Saraipali	
c	1	1	c	c		c	c	1	c	c	0	0	0	0	0	1	0	No	Yes	Yes	Yes	No	No	Yes	No	Kudumkela	
c	a	1	c	c		c	c	a	c	c	0	0	0	0	0	0	0	No	Yes	Yes	Yes	No	Yes	Yes	No	Kosamghat	
Ghoghara																											
c	a	a	c	c		c	c	a	c	c	0	0	0	0	0	0	0	No	Yes	Yes	No	No	No	Yes	No	Puri	
c	a	1	c	c		c	c	c	c	c	0	0	0	0	0	0	0	No	Yes	Yes	Yes	No	Yes	Yes	No	Gharghodi	
c	b	a	c	c		c	c	c	c	c	0	0	0	0	0	0	0	Yes	Yes	Yes	Yes	No	Yes	Yes	No	Jarkat	
c	a	a	c	c		c	c	c	c	c	0	0	0	0	0	0	0	No	Yes	Yes	Yes	No	No	Yes	No	Tendubhantha	
b	a	a	b	b		c	b	b	b	b	0	0	0	0	0	0	0	No	Yes	Yes	Yes	No	No	Yes	No	Nawagarh	
c	b	a	c	c		c	c	c	c	c	0	0	0	0	0	0	0	No	Yes	Yes	Yes	No	No	Yes	No	Baronakunda	
b	a	a	b	b		c	b	b	b	b	0	0	0	0	0	0	0	No	Yes	Yes	Yes	No	No	Yes	No	Malideh	
b	a	b	b	b		b	b	b	b	b	0	0	0	0	0	0	0	Yes	Yes	Yes	Yes	No	Yes	Yes	No	Katangdih	
c	b	1	c	c		c	c	c	c	c	0	0	0	0	0	0	0	Yes	Yes	Yes	Yes	No	Yes	Yes	No	Chhote Gumda	
c	c	b	c	c		c	c	c	c	c	0	0	0	0	0	0	0	Yes	Yes	Yes	Yes	No	No	Yes	No	Tenda	

## CENSUS OF INDIA 2011

## AMENITIES AND

Name of District:- Raigarh

Name of CD Block:-GHARGHODA

Sr.No.	Name village	Availability of toilet & others Yes / No				Communication and transport facilities (If amenities available code -Yes is given except for Village Pin Code ,If not available within the village , the distance range code viz; a for < 5 Kms, b for 5-10 Kms and c for 10+ kms of nearest place where facility is available is given).																
		Community toilet including bath.	Community toilet excluding bath.	Rural sanitary mart or sanitary hardware outlet available near the village.	Community bio- gas or recycle of waste for productive use.	Post office(PO)	Sub post office (SPO)	Post & Telegraph office (P&TO)	Village Pin Code	Telephones (Land lines)	Public call office (PCO)	Mobile phone coverage	Internet cafes/ Common service centre (CSC)	Private courier facility	Bus service (Public & Private)	Railway stations	Auto/Modified Autos	Taxis and Vans	Tractors	Cycle-pulled rickshaws(Manual & Machine driven)	Carts driven by animals	Sea /River ferry service
1	2	47	48	49	50	51	52	53	54	55	56	57	58	59	60	61	62	63	64	65	66	67
1	Kaya	No	No	No	No	Yes	Yes	c	496113	c	c	Yes	c	c	Yes	c	c	c	Yes		Yes	
2	Kamtara	No	No	No	No	c	b	c	496113	c	c	Yes	c	c	Yes	c	c	c	Yes		Yes	
3	Karrikachar	No	No	No	No	c	c	c	496113	c	c	Yes	c	c		c	c	c	c		Yes	
4	Chilkaguda	No	No	No	No	c	b	c	496113	c	c	Yes	c	c		c	c	c	Yes		Yes	
5	Dangbira	No	No	No	No	c	b	c	496113	c	c	b	c	c		c	c	c	Yes		Yes	
6	Danaut	No	No	No	No	c	b	c	496113	c	c	Yes	c	c	Yes	c	c	c	Yes		Yes	
7	Batura Kachar	No	No	No	No	c	Yes	c	496113	c	c	b	c	c		c	c	b	Yes		Yes	
8	Sahaspur Paimise	No	No	No	No	c	c	c	496113	c	c	c	c	c		c	c	c	b		Yes	Yes
9	Sahaspur Masahat	No	No	No	No	c	b	c	496113	c	c	c	c	c		c	c	c	Yes		Yes	
10	Kurunjkhol	No	No	No	No	c	c	c	494552	c	c	Yes	c	c		c	c	c	a		Yes	
11	Pusalda	No	No	No	No	c	a	c	496111	c	c	Yes	c	c		c	c	a	Yes		Yes	
12	Pordi	No	No	No	No	c	a	c	494448	c	c	Yes	c	c		c	c	c	b		Yes	
13	Faguram	No	No	No	No	c	a	c	496450	c	c	Yes	c	c	Yes	c	c	c	Yes		Yes	
14	Baraud	No	No	No	No	c	Yes	c	496111	c	c	Yes	c	c		c	c	c	c		Yes	
15	Bulekera	No	No	No	No	c	Yes	c	496111	c	c	Yes	c	c		c	c	c	c		Yes	
16	Rai	No	No	No	No	c	a	c	494448	c	c	Yes	c	c		c	c	c	c		Yes	
17	Saraipali	No	No	No	No	c	a	c	496111	c	c	Yes	c	c	Yes	c	c	c	a		Yes	
18	Kudumkela	No	No	No	No	Yes	Yes	c	496111	c	c	Yes	c	c	Yes	c	c	Yes	Yes		Yes	
19	Kosamghat	No	No	No	No	c	a	c	496111	c	c	Yes	c	c	Yes	c	c	a	a		Yes	
20	Ghoghara																					
21	Puri	No	No	No	No	c	a	c	496111	c	c	Yes	c	c		c	c	a	a		Yes	
22	Gharghodi	No	No	No	No	c	Yes	c	496111	c	c	Yes	c	c	Yes	c	c	c	Yes		Yes	
23	Jarkat	No	No	No	No	c	a	c	496111	c	c	Yes	c	c		c	c	c	Yes		Yes	
24	Tendubhantha	No	No	No	No	c	a	c	496111	c	c	Yes	c	c	Yes	c	c	c	Yes		Yes	
25	Nawagarh	Yes	No	No	No	b	a	b	496111	b	b	Yes	b	b	Yes	c	b	b	Yes		Yes	
26	Baronakunda	No	No	No	No	c	a	c	496111	c	c	Yes	c	c	Yes	c	c	Yes	Yes		Yes	
27	Malideh	No	No	No	No	b	a	b	496111	b	b	Yes	b	b	Yes	c	c	b	Yes		Yes	
28	Katangdih	No	No	No	No	b	a	b	496111	a	a	Yes	b	b	Yes	c	c	b	Yes		Yes	
29	Chhote Gumda	No	No	No	No	c	Yes	c	496111	c	b	Yes	c	c	Yes	c	c	c	Yes		Yes	
30	Tenda	No	No	No	No	c	b	c	496111	b	b	Yes	c	c		c	c	c	Yes		Yes	

# - VILLAGE DIRECTORY

LAND USE ( AS IN 2009 )

Location CodeNo:-403

Location CodeNo:-0035

Village connected to highways,village roads, banks & credit societies (If amenities available code -Yes is given, If not available within the village , the distance range code viz; a for < 5 Kms, b for 5-10 Kms and c for 10+ kms of nearest place where facility is available is given).												Availability of miscellaneous facilities (If amenities available code -Yes is given code viz; a for < 5 Kms, b for 5-10 Kms and c for 10+ kms of nearest place w												
Connected to national highway(NH)												Self-Help Group (SHG)												
Connected to state highway(SH)												Public distribution system (PDS) shop												
Connected to major district road (MDR)												Mandis / Regular market												
Connected to others district road												Weekly Haat												
Pucca roads												Agricultural marketing society												
Kutchcha roads												Integrated Child Development Scheme (Nutritional Centres)												
Water bounded macadam(WBM) roads												Anganwadi Centre (Nutritional Centres)												
Navigable waterway (river/canal)(NW)												Others (Nutritional Centres)												
Footpaths (FP)												ASHA (Accredited Social Health Activist)												
Commercial & Co-operative Banks												Community centre with/without TV												
ATM												Sports Field,												
Agricultural Credit Societies												Sports Club / Recreation Centre												
												Name village												
68	69	70	71	72	73	74	75	76	77	78	79	80	81	82	83	84	85	86	87	88	89	90	91	2
c	b	Yes	Yes	Yes	Yes	Yes			c	c	c	Yes	Yes	c	Yes	c	c	Yes	Yes	Yes	c	Yes	c	Kaya
c	c	Yes	Yes	Yes	Yes	Yes			c	c	c	Yes	Yes	c	Yes	c	c	Yes	Yes	Yes	c	c	c	Kamtara
c	c	a	a	a	Yes	Yes			c	c	c	Yes	a	c	a	c	c	Yes	Yes	Yes	c	c	c	Karrikachar
c	c	a	a	Yes	Yes	Yes			c	c	c	Yes	Yes	c	a	c	c	Yes	Yes	Yes	c	c	c	Chilkaguda
c	c	c	Yes	Yes	Yes	Yes			c	c	c	Yes	a	c	b	c	c	Yes	Yes	Yes	c	c	c	Dangbira
c	c	c	c	Yes	Yes	Yes			c	c	c	Yes	a	c	b	c	c	Yes	Yes	Yes	c	c	c	Danaut
c	c	b	b	Yes	Yes	Yes			c	c	c	Yes	Yes	c	b	c	c	Yes	Yes	Yes	c	c	c	Batura Kachar
c	c	b	Yes		Yes	Yes			c	c	c	b	b	c	b	c	c	Yes	Yes	Yes	c	c	c	Sahaspur Paimise
c	c	c	Yes		Yes	Yes			c	c	c	Yes	b	c	b	c	c	Yes	Yes	Yes	c	c	c	Sahaspur Masahat
c	c	c	a	a	Yes	Yes			c	c	c	a	a	c	c	c	c	Yes	Yes	Yes	c	c	c	Kurunjkhol
a	a	a	a	Yes	Yes	Yes			c	c	a	Yes	Yes	c	b	c	c	Yes	Yes	Yes	c	c	c	Pusalda
b	b	b	b	Yes	Yes	Yes			c	c	b	a	a	c	c	c	c	Yes	Yes	Yes	c	c	c	Pordi
a	a	a	a	Yes	Yes	Yes			c	c	b	Yes	Yes	c	c	c	c	Yes	Yes	Yes	c	c	c	Faguram
b	b	b	b	Yes	Yes	Yes			c	c	b	Yes	Yes	c	c	c	c	Yes	Yes	Yes	c	c	c	Baraud
b	b	b	a	a	Yes	Yes			c	c	b	a	a	c	c	c	c	Yes	Yes	Yes	c	c	c	Bulekera
c	c	c	a	a	Yes	Yes			c	c	c	a	a	c	c	c	c	Yes	Yes	Yes	c	c	c	Rai
Yes	Yes	Yes	Yes	Yes	Yes	Yes			c	c	a	a	a	c	c	c	c	Yes	Yes	Yes	c	c	c	Saraipali
Yes	Yes	Yes	Yes	Yes	Yes	Yes			c	c	Yes	Yes	Yes	c	Yes	c	c	Yes	Yes	Yes	c	Yes	c	Kudumkela
Yes	Yes	Yes	Yes	Yes	Yes	Yes			c	c	a	Yes	Yes	c	a	c	c	Yes	Yes	Yes	c	Yes	c	Kosamghat
																								Ghoghara
a	a	a	a	Yes	Yes	Yes			c	c	a	Yes	Yes	c	a	c	c	Yes	Yes	Yes	c	c	c	Puri
c	c	c	Yes		Yes	Yes			c	c	c	Yes	Yes	c	Yes	c	c	Yes	Yes	Yes	c	c	c	Gharghodi
c	c	c	a	a	Yes	Yes			c	c	c	Yes	a	c	a	c	c	Yes	Yes	Yes	c	c	c	Jarkat
c	c	c	c	Yes	Yes	Yes			c	c	c	Yes	a	c	a	c	c	a	Yes	Yes	c	c	c	Tendubhantha
b	b	b	b	Yes	Yes	Yes			b	b	b	Yes	Yes	c	Yes	c	b	Yes	Yes	Yes	b	b	b	Nawagarh
c	c	c	c	Yes	Yes	Yes			c	c	c	Yes	Yes	c	a	c	c	Yes	Yes	Yes	c	c	c	Baronakunda
b	b	b	b	b	Yes	Yes			b	b	b	Yes	a	c	a	c	b	a	Yes	Yes	b	b	b	Malideh
b	a	a	a	Yes	Yes	Yes			b	b	c	Yes	Yes	c	b	a	b	Yes	Yes	Yes	Yes	b	b	Katangdih
c	b	b	b	Yes	Yes	Yes			c	c	b	Yes	Yes	c	b	b	c	Yes	Yes	Yes	c	c	c	Chhote Gumda
c	b	b	b	Yes	Yes	Yes			c	c	c	Yes	Yes	c	b	b	c	Yes	Yes	Yes	c	c	c	Tenda



## CENSUS OF INDIA 2011

## AMENITIES AND

Name of District:- Raigarh

Name of CD Block:-GHARGHODA

1, If not available within the village , the distance range here facility is available is given).

Availability of  
electricity  
(Yes/No)

Land Use

Nearest Town

Area under different types of la

	Name village	Cinema / Video Hall	Public Library	Public Reading Room	Newspaper Supply	Assembly Polling station	Birth & Death Registration Office	Power Supply for Domestic Use (ED)	Power Supply for Agricultural Use (EAG)	Power Supply for Commercial Use (EC)	Power Supply for All Uses (EA)	Name	Distance range code i.e. a for < 5 Kms, b for 5-10 Kms and c for 10+ kms .	Forests	Area under Non-agricultural Uses	Barren and Un-cultivable land	Permanent Pastures and Other Grazing Lands
1	2	92	93	94	95	96	97	98	99	100	101	102	103	104	105	106	107
1	Kaya	c	c	Yes	Yes	Yes	Yes	Yes	Yes	No	No	Gharghoda	c	0	77.6	0	843.8
2	Kamtara	c	c	Yes	Yes	Yes	Yes	Yes	Yes	No	No	Gharghoda	c	121	16.3	0	116.7
3	Karrikachar	c	c	a	c	a	a	Yes	Yes	No	No	Gharghoda	c	7.3	5.8	0	124.7
4	Chilkaguda	c	c	Yes	Yes	Yes	Yes	Yes	Yes	No	No	Gharghoda	c	77.4	8.1	0	92.8
5	Dangbira	c	c	a	c	Yes	a	Yes	Yes	No	No	Gharghoda	c	0	264.9	0	149.7
6	Danaut	c	c	c	c	Yes	a	Yes	No	No	No	Gharghoda	c	85.5	13.2	0	133.2
7	Batura Kachar	c	c	Yes	c	Yes	Yes	No	No	No	Yes	Gharghoda	c	125.4	78.2	0	293.4
8	Sahaspur Paimise	c	c	b	c	b	b	Yes	No	No	No	Gharghoda	c	92.2	6.8	0	189.1
9	Sahaspur Masahat	c	c	b	c	b	b	Yes	Yes	No	No	Gharghoda	c	79.3	6.9	0	58.6
10	Kurunjkhol	c	c	c	c	a	a	Yes	Yes	No	No	Gharghoda	c	2.7	103.3	131	12.2
11	Pusalda	c	c	c	c	Yes	Yes	Yes	Yes	No	No	Gharghoda	c	676	81.3	0	177.8
12	Pordi	c	c	c	c	a	a	Yes	Yes	No	No	Gharghoda	c	0	9	0	67.8
13	Faguram	c	c	c	Yes	Yes	Yes	No	No	No	Yes	Gharghoda	c	165.1	60.3	0	381.6
14	Baraud	c	c	c	c	Yes	Yes	Yes	Yes	No	No	Gharghoda	c	176.5	61.2	7.1	232.6
15	Bulekera	c	c	c	c	Yes	a	Yes	Yes	No	No	Gharghoda	c	82.6	35.4	0.5	113.9
16	Rai	c	c	c	c	a	a	Yes	Yes	No	No	Gharghoda	c	21.4	14.2	0	93.9
17	Saraipali	c	c	c	c	a	a	Yes	Yes	No	No	Gharghoda	c	117.5	16.8	0	33.5
18	Kudumkela	c	c	c	Yes	Yes	Yes	Yes	Yes	No	No	Gharghoda	c	624.4	121	0.3	814.1
19	Kosamghat	c	c	c	Yes	Yes	Yes	Yes	Yes	No	No	Gharghoda	c	0	36.3	0.1	155.9
20	Ghoghara											Gharghoda	c	0	0.6	0	21.2
21	Puri	c	c	c	c	Yes	Yes	No	No	No	Yes	Gharghoda	c	190.6	30.6	0	64.2
22	Gharghodi	c	c	Yes	c	Yes	Yes	Yes	Yes	No	No	Gharghoda	c	0	74.7	0.3	191.3
23	Jarkat	c	c	Yes	c	Yes	a	Yes	Yes	No	No	Gharghoda	c	12.4	28.2	0	153.6
24	Tendubhantha	c	c	Yes	c	a	a	Yes	Yes	No	No	Gharghoda	c	0	4.9	0	9
25	Nawagarh	b	b	Yes	b	Yes	Yes	Yes	Yes	No	No	Gharghoda	b	106.4	27	0	19.7
26	Baronakunda	c	c	Yes	c	Yes	Yes	No	No	No	Yes	Gharghoda	c	0.6	40.5	6.8	47.4
27	Malideh	b	b	a	b	a	a	Yes	Yes	No	No	Gharghoda	b	0	6.5	0	4
28	Katangdih	b	b	Yes	b	Yes	a	Yes	Yes	No	No	Gharghoda	b	196	18.6	19.2	275.9
29	Chhote Gumda	c	c	Yes	c	Yes	Yes	No	No	No	Yes	Gharghoda	c	51.8	36	0	68.3
30	Tenda	c	c	Yes	c	Yes	Yes	Yes	Yes	No	No	Gharghoda	c	40.1	44.6	24.8	328

**- VILLAGE DIRECTORY**

LAND USE ( AS IN 2009 )

Location CodeNo:-403

Location CodeNo:-0035

Location Code No. 0055

Land Use												Name of three most important commodities manufactured			Name of Village	Serial Number
Land use ( in hectares rounded up to one decimal place)							Area irrigated by source (in hectare).									
Land Under Miscellaneous Tree Crops etc.	Culturable Waste Land	Fallow lands other than current fallows	Current Fallows	Net Area Sown	Total Irrigated Land Area	Total Un-irrigated Land Area	Canals ( C )	Wells/Tube-wells(W/TW)	Tanks/Lakes(T/L)	Water Falls(WF)	Others(O)	First	Second	Third		
108	109	110	111	112	113	114	115	116	117	118	119	120	121	122	2	1
0	98.5	13.3	67	823.8	13.1	798.2	0	0	0	0	13				Kaya	1
0	3.5	25.4	8.9	157.4	27.2	130.2	0	0	5.1	0	22				Kamtara	2
0	17.5	7.9	6.8	28.5	1.4	44.1	0	0	0	0	1.4				Karrikachar	3
0	9.1	25.8	18.1	257.7	13.1	798.2	0	0	0	0	13				Chilkaguda	4
0	78.2	50.6	10.6	161.5	0.3	161.2	0	0	0	0	0.3				Dangbira	5
0	21.2	41.4	8.6	161.8	6.5	174.6	0	0	0	0	6.5				Danaut	6
0	6.6	30.4	12.6	421.7	16.4	314.1	0	2.4	0	0	14				Batura Kachar	7
0	164.6	11.3	23	46.8	1.6	91.8	0	0	0	0	1.6				Sahaspur Paimise	8
0	2.1	5.8	4.4	44.8	11.5	38.3	0	0	2.9	0	8.7				Sahaspur Masahat	9
0	0	3.4	1.4	78.7	0.2	78.7	0	0	0	0	0.2				Kurunjkhol	10
0	0	13.8	5.9	535.5	37.6	535.5	0	0.4	0	0	37				Pusalda	11
0	0	6.9	2	97.6	6.9	97.6	0	0.6	0	0	6.3				Pordi	12
0	0	10.7	12	647.3	97	647.3	56.4	1.2	0	0	39				Faguram	13
0	0	32	15	382.9	3	382.9	0	0.3	2.7	0	0				Baraud	14
0	0	5.1	3.1	108.7	6.8	108.7	0	0	0	0	6.8				Bulekera	15
0	0	8.5	2.8	63	11.2	63	0	0	0	0	11				Rai	16
0	0	5	3.4	41.9	0.3	41.9	0	0	0	0	0.3				Saraipali	17
0	0	83.6	70.8	1448.1	47.5	1448.1	0	1.4	0	0	46				Kudumkela	18
0	0	9.3	10	240.2	9	240.2	0	0	0	0	9				Kosamghat	19
0	0	3.1	4.2	65.8	1.4	65.8	0	0	0	0	1.4				Ghoghara	20
0	0	5.3	10.2	448.6	5.2	448.6	0	1	0	0	4.2				Puri	21
0	5	39.6	101.2	557.7	26.8	557.7	0	0	0	0	27				Gharghodi	22
2.4	1.3	5.4	25.6	228.4	7.8	228.4	0	0	0	0	7.8				Jarkat	23
0	4	1.1	7.5	56.3	6.3	56.3	0	6.3	0	0	0				Tendubhantha	24
0	0.5	12.6	117.4	265.9	11.4	265.9	0	1.4	0	0	10				Nawagarh	25
0	4	11.9	15.5	455.1	15.4	455.1	0	0	0	0	15				Baronakunda	26
0	1.3	3	10	68.4	2.5	68.4	0	2	0	0	0.5				Malideh	27
0	35.1	32.4	72	295.8	21.2	296.4	0	0	3.2	0	18				Katangdih	28
0	16.4	42.8	28.6	336.8	27.1	338.3	0	7	0	0	20				Chhote Gumda	29
0	25.4	137.6	90.1	597.4	25.7	598	0	0	5	0	21				Tenda	30

Sr.No.	Name village	Location code no.	Total area of the village ( in hectares rounded up to one decimal place)	Total population ( 2011 census )	Number of households (2011 census)	Number of educational amenities available. (If not available within the village , the distance range code viz; a for < 5 Kms, b for 5-10 Kms and c for 10+ kms of nearest place where facility is available is given).														
						Pre-Primary school (PP)	Primary school (P)	Middle school (M)	Secondary School (S)	Senior Secondary school (SS)	Degree college of arts science & commerce (ASC)	Engineering college(EC)	Medical college (MC)	Management institute (MI)	Polytechnic (Pt)	Vocational training school /ITI	Non-formal training centre (NFTC)	Special school for disabled (SSD)	Others (specify)	
1	2	3	4	5	6	7	8	9	10	11	12	13	14	15	16	17	18	19	20	
31	Bade Gumda	434684	833.1	1328	309 b		3	1 b	b	b	c	c	c	c	b		c			
32	Khokhro Ama	434685	272	149	44 c		1 a	a	a	c	c	c	c	c	c					
33	Charmar	434686	315.1	666	153 c		1 b	b	b	c	c	c	c	c	c					
34	Dehridih	434687	634.3	535	135 c		1	1 b	b	c	c	c	c	c	c					
35	Dangninara	434688	181.1	381	99 c		2	1 b	b	c	c	c	c	c	c					
36	Nawapara Tenda	434689	813.3	1543	367 c		4	1	1	1 c	c	c	c	c	c					
37	Panikhet	434690	634.3	681	147 c		1 a	c	c	c	c	c	c	c	c					
38	Bagchaba	434691	427.5	658	138 c		1	1 c	c	c	c	c	c	c	c					
39	Bilaskhar	434692	542.4	396	110 c		1 b	a	b	c	c	c	c	c	c					
40	Bhengari	434693	653.9	976	251 c		1	1 a	a	c	c	c	c	c	c					
41	Charratangar	434694	1863.3	2001	513 c		2	1	1 c	c	c	c	c	c	c			c		
42	Dokarbuda	434695	526.3	673	159 c		1 a	a	c	c	c	c	c	c	c			c		
43	Tumidih	434696	548.5	1227	266 c		2	1 b	c	c	c	c	c	c	c			c		
44	Pakadarha	434697	167.3	363	92 c		1 a	b	b	c	c	c	c	c	c			c		
45	Amlidih	434698	659	1333	300 b		3	1 b	b	a	c	c	c	c	a			c		
46	Chaidoria	434699	228.2	463	120 b		1 a	b	b	b	c	c	c	c	b			c		
47	Pandripani	434700	227.2	320	67 b		1 a	b	b	b	c	c	c	c	a			c		
48	Baihamuda	434701	1306.4	1767	383 b		3	1 b	b	b	c	c	c	c	a			c		
49	Bhalumar	434702	390.4	839	188 b		1	1 b	b	a	c	c	c	c	a			c		
50	Bhendra	434703	575.3	1559	394 a		3	1 a	a		1 c	c	c	c		1		c		
51	Jhariyapali	434704	380	842	201		1	1 a	a	c	c	c		c	a	a				
52	Charbhantha	434705	250	757	209		1	1 a		c	c		c		a	a				
53	Jhankadarha	434706	159	397	91		1 a		a	c	c	c		c	a	a				
54	Kognara	434707	406.3	678	168 a		1 a	a	a	a	c	c	c	c	a					
55	Kanchanpur	434708	1076.7	1750	443 a		3	1 a	a	a	c			c	a					
56	Bahirkela	434709	818	1998	539 b		4	2	1 b	b	c	c	c	c	b					
57	Karichapar	434710	209	355	87		1 a		b	c	c			c	c					
58	Chheerbhauna	434711	120	223	57		1 a	a	a	b	c	c		c	b	b				
59	Teram	434712	916	1772	485 b		2	2	1	1 b	c	c		c	b	b				
60	Dhoram	434713	506	1071	273		1	1 a	a	c	c	c		c	b	b				
61	Patrapali	434714	339	641	137 b		1	1 a	b	c	c	c		c	b	b				
62	Bijari	434715	327	422	113		1 a		b	c	c	c		c	c	c				
63	Rumkera	434716	580	1136	289		2	1	a	b	c	c		c	b	b				
64	Kantajhariya	434717	160.5	417	118 b		1	1 b	b	c	c	c	c	c	c		c			

Number of Medical Amenities available. (If not available within the village , the distance range code viz; a for < 5 Kms, b for 5-10 Kms and c for 10+ kms of nearest place where facility is available is given).										Number of Non-Government Medical Amenities available.								Availability of drinking water - Yes / No								Name village
Community health centre (CHC)	Primary health centre (PHC)	Primary health sub centre (PHS)	Maternity and child welfare centre (MCW)	T.B. clinic (TBC)	Hospital-allopathic (HA)	Hospital-alternative medicine (HO)	Dispensary (D)	Veterinary hospital (VH)	Mobile health clinic (MHC)	Family welfare centre (FWC)	Charitable non Govt. hospital/Nursing home.	Medical practitioner with MBBS Degree	Medical practitioner with other degree	Medical practitioner with no degree	Traditional practitioner and faith healer .	Medicine Shop	Others	Tap water (Treated/Untreated)	Well water (Covered / Uncovered well)	Hand Pump	Tube wells / Bore well	Spring	River / Canal	Tank / Pond / Lake	Others	
21	22	23	24	25	26	27	28	29	30	31	32	33	34	35	36	37	38	39	40	41	42	43	44	45	46	2
b	b	b	b	b		b	b	b	b	b	0	0	0	0	0	0	0	Yes	Yes	Yes	Yes	No	Yes	Yes	No	Bade Gumda
c	a	c	c	c		c	c	c	c	c	0	0	0	0	0	0	0	Yes	Yes	Yes	No	No	No	No	No	Khokhro Ama
c	b	c	c	c		c	c	c	c	c	0	0	0	0	0	0	0	Yes	Yes	Yes	Yes	No	No	Yes	No	Charmar
c	b	1	c	c		c	c	c	c	c	0	0	0	0	0	0	0	Yes	Yes	Yes	Yes	No	Yes	Yes	No	Dehridih
c	b	c	c	c		c	c	c	c	c	0	0	0	0	0	0	0	Yes	Yes	Yes	Yes	No	No	Yes	No	Dangninara
c	1	1	c	c		c	c	c	c	c	0	1	0	0	0	0	0	Yes	Yes	Yes	Yes	No	No	Yes	No	Nawapara Tenda
c	c	c	c	c		c	c	c	c	c	0	0	0	0	0	0	0	Yes	Yes	Yes	Yes	No	Yes	Yes	No	Panikhet
c	c	c	c	c		c	c	c	c	c	0	0	0	0	0	0	0	Yes	Yes	Yes	Yes	No	Yes	Yes	No	Bagchaba
c	b	c	c	c		c	c	c	c	c	0	0	0	0	0	0	0	Yes	Yes	Yes	Yes	No	No	Yes	No	Bilaskhar
c	a	c	c	c		c	c	c	c	c	0	0	0	0	0	0	0	Yes	Yes	Yes	Yes	No	No	Yes	No	Bhengari
c	c	1	c	c		c	c	c	c	c	0	0	0	1	0	0	0	No	Yes	Yes	Yes	No	No	Yes	No	Charratangar
c	c	a	c	c		c	c	c	c	c	0	0	0	1	0	0	0	No	Yes	Yes	No	No	No	Yes	No	Dokarbuda
c	c	b	c	c		c	c	c	c	c	0	0	0	1	1	0	0	No	Yes	Yes	Yes	No	Yes	Yes	No	Tumidih
c	c	b	c	c		c	c	b	c	c	0	0	0	0	0	0	0	No	Yes	Yes	Yes	No	Yes	Yes	No	Pakadarha
b	b	1	1	b		c	b	b	b	b	0	0	0	0	1	0	0	Yes	Yes	Yes	Yes	No	No	Yes	No	Amlidih
b	b	a	b	b		c	b	b	b	b	0	0	0	0	0	0	0	Yes	Yes	Yes	No	No	No	Yes	No	Chaidoria
b	b	a	b	b		c	b	b	b	b	0	0	0	0	0	0	0	No	Yes	Yes	No	No	No	Yes	No	Pandripani
b	b	1	b	b		c	b	b	b	b	0	0	0	0	0	0	0	Yes	Yes	Yes	Yes	No	Yes	Yes	No	Baihamuda
b	b	a	b	b		c	b	b	b	b	0	0	0	0	0	0	0	Yes	Yes	Yes	Yes	No	No	Yes	No	Bhalumar
a	a	a	a	a		c	a	a	a	a	0	0	0	0	0	0	0	Yes	Yes	Yes	No	No	No	Yes	No	Bhendra
a	a	b	a			a	a	a	a	a	0	0	0	0	0	0	0	Yes	Yes	Yes	Yes	No	No	Yes	No	Jhariyapali
c	a	1	a			a	a	a	a	a	0	0	0	0	0	0	0	No	Yes	Yes	Yes	No	No	Yes	No	Charbhantha
a	a	a	a			a	a	a	a	a	0	0	0	0	0	0	0	No	Yes	Yes	Yes	No	No	Yes	No	Jhankadarha
a	a	a	a	a		c	a	a	a	a	0	0	0	0	0	0	0	No	Yes	Yes	Yes	No	No	Yes	No	Kognara
a	a	a	a	a		c	a	a	a	a	0	0	0	0	0	0	0	No	Yes	Yes	Yes	No	Yes	Yes	No	Kanchanpur
b	1	1	b	b		c	b	b	b	b	0	0	0	0	0	0	0	No	Yes	Yes	Yes	No	Yes	Yes	No	Bahirkela
c	c	c	c	2		2	c	c	2	c	0	0	0	0	0	0	0	No	Yes	Yes	No	No	Yes	Yes	No	Karichapar
b	b	b	b			b	b	b	b	b	0	0	0	0	0	0	0	No	Yes	Yes	No	No	No	Yes	No	Chheerbhauna
b	b	1	b	2		b	b	b	b	b	0	0	0	0	0	0	0	No	Yes	Yes	Yes	No	No	Yes	No	Teram
b	b	b	b			b	b	b	b	b	0	0	0	0	0	0	0	No	Yes	Yes	Yes	No	No	Yes	No	Dhoram
b	b	b	b			b	b	b	b	b	0	0	0	0	0	0	0	No	Yes	Yes	No	No	No	Yes	No	Patrapali
c	b	c	c			c	c	c	c	c	0	0	0	0	0	0	0	No	Yes	Yes	No	No	No	Yes	No	Bijari
b	b	b				b	b	b	b	b	0	0	0	0	0	0	0	No	Yes	Yes	No	No	No	Yes	No	Rumkera
c	c	c	c	c		c	c	c	c	c	0	0	0	0	0	0	0	Yes	Yes	Yes	Yes	No	No	Yes	No	Kantajhariya

Sr.No.	Name village	Availability of toilet & others Yes / No				Communication and transport facilities (If amenities available code -Yes is given except for Village Pin Code ,If not available within the village , the distance range code viz; a for < 5 Kms, b for 5-10 Kms and c for 10+ kms of nearest place where facility is available is given).																
		Community toilet including bath.	Community toilet excluding bath.	Rural sanitary mart or sanitary hardware outlet available near the village.	Community bio- gas or recycle of waste for productive use.	Post office(PO)	Sub post office (SPO)	Post & Telegraph office (P&TO)	Village Pin Code	Telephones (Land lines)	Public call office (PCO)	Mobile phone coverage	Internet cafes/ Common service centre (CSC)	Private courier facility	Bus service (Public & Private)	Railway stations	Auto/Modified Autos	Taxis and Vans	Tractors	Cycle-pulled rickshaws(Manual & Machine driven)	Carts driven by animals	Sea /River ferry service
1	2	47	48	49	50	51	52	53	54	55	56	57	58	59	60	61	62	63	64	65	66	67
31	Bade Gumda	No	No	No	No	b	a	b	496111	Yes	b	Yes	b	b	Yes	c	c	b	Yes	Yes		
32	Khokhro Ama	No	No	No	No	c	a	c	496111	Yes	Yes	Yes	c	c		c	c	a	a	a	Yes	
33	Charmar	No	No	No	No	c	b	c	496111	Yes	b	Yes	c	c		c	c	c	Yes	Yes		
34	Dehridih	No	No	No	No	Yes	Yes	c	496111	Yes	b	Yes	c	c		c	c	Yes	Yes	Yes		
35	Dangninara	No	No	No	No	c	b	c	496111	b	b	Yes	c	c		c	c	b	b	Yes		
36	Nawapara Tenda	No	No	No	No	Yes	Yes	c	496111	Yes	Yes	Yes	c	c	Yes	c	c	Yes	Yes	Yes		
37	Panikhet	No	No	No	No	c	a	c	496111	Yes	c	Yes	c	c		c	c	Yes	Yes	Yes		
38	Bagchaba	No	No	No	No	c	b	c	496111	c	c	Yes	c	c		c	c	c	Yes	Yes		
39	Bilaskhar	No	No	No	No	c	a	c	496111	b	b	Yes	c	c		c	c	c	Yes	Yes		
40	Bhengari	No	No	No	No	c	a	c	496111	Yes	a	Yes	c	c		c	c	Yes	Yes	Yes		
41	Charratangar	No	No	Yes	No	Yes	Yes	c	496111	Yes	c	Yes	c	c		c	c	Yes	Yes	Yes	Yes	
42	Dokarbuda	No	No	Yes	No	c	a	c	496111	Yes	c	Yes	c	c		c	Yes	Yes	Yes	Yes		
43	Tumidih	No	No	Yes	No	c	a	c	491995	Yes	Yes	Yes	c	c		c	c	Yes	Yes	Yes		
44	Pakadarha	No	No	Yes	No	c	a	c	496111	Yes	Yes	Yes	c	c		c	c	b	Yes	Yes		
45	Amlidih	No	No	No	No	b	a	b	496111	Yes	Yes	Yes	b	b	Yes	c	c	Yes	Yes	Yes		
46	Chaidoria	No	No	No	No	b	a	b	496111	b	b	Yes	b	b		c	c	a	Yes	Yes		
47	Pandripani	No	No	No	No	b	a	b	496111	b	b	Yes	b	b		c	c	b	a	Yes		
48	Baihamuda	No	No	No	No	Yes	Yes	b	496111	Yes	Yes	Yes	b	b	Yes	c	c	Yes	Yes	Yes		
49	Bhalumar	No	No	No	No	Yes	Yes	b	496111	b	b	Yes	b	b	Yes	c	c	Yes	Yes	Yes		
50	Bhendra	No	No	No	No	a	a	a	496111	a	a	Yes	a	a	Yes	c	c	Yes	Yes	Yes		
51	Jhariyapali	No	No	No	No	a	a	a	496111	a	a	Yes	a	a	Yes	c	a	Yes	Yes	Yes		
52	Charbhantha	No	No	No	No	a	a	a	496111	Yes	a	Yes	a	a	Yes	c	a	Yes	a	b		
53	Jhankadarha	No	No	No	No	a	a	a	496111	a	a	Yes	a	a		c	a	a	Yes	Yes		
54	Kognara	No	No	No	No	a	a	a	496111	a	a	Yes	a	a	Yes	c	c	Yes	Yes	Yes		
55	Kanchanpur	No	No	No	No	a	a	a	496111	Yes	a	Yes	a	a	Yes	c	c	a	Yes	Yes		
56	Bahirkela	No	No	No	No	Yes	Yes	b	496111	b	b	Yes	b	b	Yes	c	c	Yes	Yes	Yes		
57	Karichapar	No	No	No	No	c	c	c	494221	c	c	Yes	c	c		c	b	c	b	Yes		
58	Chheerbhauna	No	No	No	No	b	b	b	496450	b	b	Yes	b	b		c	b	b	b	Yes		
59	Teram	No	No	No	No	Yes	b	b	494226	Yes	b	Yes	b	b	Yes	c	b	Yes	Yes	Yes		
60	Dhoram	No	No	No	No	b	a	b	496450	b	b	Yes	b	b	Yes	c	b	b	Yes	Yes		
61	Patrapali	No	No	No	No	b	b	b	494221	b	b	Yes	b	b		c	c	a	Yes	Yes		
62	Bijari	No	No	No	No	c	a	c	494447	c	c	Yes	c	c	Yes	c	c	c	Yes	Yes		
63	Rumkera	No	No	No	No	b	a	b	494226	Yes	b	Yes	b	b	Yes	c	b	b	Yes	Yes		
64	Kantajhariya	No	No	No	No	c	a	c	496111	b	b	Yes	c	c	Yes	c	c	c	Yes	Yes		

Village connected to highways,village roads, banks & credit societies (If amenities available code -Yes is given, If not available within the village , the distance range code viz; a for < 5 Kms, b for 5-10 Kms and c for 10+ kms of nearest place where facility is available is given).

Availability of miscellaneous facilities (If amenities available code -Yes is given code viz; a for < 5 Kms, b for 5-10 Kms and c for 10+ kms of nearest place w

68	69	70	71	72	73	74	75	76	77	78	79	80	81	82	83	84	85	86	87	88	89	90	91	
Connected to national highway(NH)	Connected to state highway(SH)	Connected to major district road (MDR)	Connected to others district road	Pucca roads	Kutchcha roads	Water bounded macadam(WBM) roads	Navigable waterway (river/canal)(NW)	Footpaths (FP)	Commercial & Co-operative Banks	ATM	Agricultural Credit Societies	Self-Help Group (SHG)	Public distribution system (PDS) shop	Mandis / Regular market	Weekly Haat	Agricultural marketing society	Integrated Child Development Scheme (Nutritional Centres)	Anganwadi Centre (Nutritional Centres)	Others (Nutritional Centres)	ASHA (Accredited Social Health Activist)	Community centre with/without TV	Sports Field,	Sports Club / Recreation Centre	Name village
b	a	a	a	Yes	Yes	Yes			b	b	b	Yes	Yes	c	b	b	b	Yes	Yes	Yes	b	b	b	Bade Gumda
c	c	c	c	Yes	Yes		b		c	c	Yes	Yes	a	Yes	a	a	c	a	Yes	Yes	c	c	c	Khokhro Ama
c	c	c	c	Yes	Yes	Yes			c	c	b	Yes	b	c	b	c	c	Yes	Yes	Yes	c	c	c	Charmar
c	c	c	c	Yes			Yes		c	c	b	Yes	Yes	c	a	c	c	Yes	Yes	Yes	c	c	c	Dehridih
c	c	c	b	b	Yes				c	c	b	Yes	b	c	b	c	c	Yes	Yes	Yes	c	c	c	Dangninar
c	c	c	c	Yes	Yes				c	c	Yes	Yes	Yes	c	Yes	c	c	Yes	Yes	Yes	c	Yes	c	Nawapara Tenda
c	c	c	c	Yes	Yes	Yes	Yes		c	c	c	Yes	b	c	b	c	c	Yes	Yes	Yes	c	c	c	Panikhet
c	c	c	c	Yes	Yes	Yes	Yes		c	c	c	Yes	Yes	Yes	b	c	c	Yes	Yes	Yes	c	c	c	Bagchaba
c	c	c	c	Yes	Yes		a		c	c	b	Yes	a	c	Yes	c	c	Yes	Yes	Yes	c	b	c	Bilaskhar
c	c	c	c	Yes	Yes				c	c	a	Yes	Yes	c	a	c	c	Yes	Yes	Yes	c	c	c	Bhengari
a	a	a	Yes	Yes	Yes	Yes			c	c	c	Yes	Yes	c	Yes	c	c	Yes	Yes	Yes	c	Yes	c	Charratangar
b	b	b	Yes	Yes	Yes	Yes			c	c	c	a	a	c	a	c	c	Yes	Yes	Yes	c	c	c	Dokarbuda
a	a	a	Yes	Yes	Yes	Yes			c	c	c	Yes	Yes	c	Yes	c	c	Yes	Yes	Yes	c	c	c	Tumidih
c	c	b	a	a	Yes				c	c	b	Yes	a	c	a	c	c	Yes	Yes	Yes	c	c	c	Pakadarha
Yes	Yes	Yes	Yes	Yes	Yes	Yes			b	b	b	Yes	Yes	b	b	c	b	Yes	Yes	Yes	b	b	b	Amlidih
a	a	a	a	a	Yes	Yes			b	b	b	Yes	a	b	b	c	b	Yes	Yes	Yes	b	b	b	Chaidoria
b	b	b	Yes	Yes	Yes	Yes			b	b	b	Yes	a	b	b	c	b	a	Yes	Yes	b	b	b	Pandripani
Yes	Yes	Yes	Yes	Yes	Yes	Yes			b	b	b	Yes	Yes	b	b	c	b	Yes	Yes	Yes	b	Yes	b	Baihamuda
Yes	Yes	Yes	Yes	Yes	Yes	Yes			b	b	b	Yes	Yes	b	b	b	b	Yes	Yes	Yes	b	b	b	Bhalumar
Yes	Yes	Yes	Yes	Yes	Yes	Yes			a	a	a	Yes	Yes	a	a	c	a	Yes	Yes	Yes	a	Yes	a	Bhendra
a	a	Yes	Yes	Yes	Yes	Yes			a	a	a	Yes	Yes	a	a	a	a	Yes	Yes	Yes	Yes	Yes	Yes	Jhariyapali
a	a	Yes	Yes	Yes	Yes	Yes			a	a	a	Yes	Yes	a	a	a	a	Yes	Yes	Yes	Yes	Yes	Yes	Charbhantha
a	a	a	Yes		Yes	Yes			a	a	a	Yes	a	a	a	a	a	Yes	Yes	Yes	Yes	Yes	a	Jhankadarha
a	a	a	Yes	Yes	Yes	Yes			a	a	a	Yes	a	c	a	c	a	Yes	Yes	Yes	a	a	a	Kognara
a	a	a	Yes	Yes	Yes	Yes			a	a	a	Yes	Yes	c	a	c	a	Yes	Yes	Yes	a	a	a	Kanchanpur
b	b	b	Yes	Yes	Yes	Yes			b	b	b	Yes	Yes	c	b	c	b	Yes	Yes	Yes	b	Yes	b	Bahirkela
a	a	a	a	a	Yes	Yes			c	c	c	Yes	a	c	b	Yes	c	a	Yes	Yes	Yes	Yes	Yes	Karichapar
a	a	a	a	a	Yes	Yes			b	b	b	Yes	a	b	a	b	b	a	Yes	Yes	Yes	Yes	Yes	Chheerbhauna
Yes	Yes	Yes	Yes	Yes	Yes	Yes	Yes		b	b	b	Yes	Yes	Yes	Yes	b	b	Yes	Yes	Yes	Yes	Yes	b	Teram
a	a	Yes	Yes	Yes	Yes	Yes			b	b	b	Yes	Yes	Yes	a	b	b	Yes	Yes	Yes	Yes	Yes	b	Dhoram
a	a	a	Yes	Yes	Yes	Yes			b	b	b	Yes	a	Yes	a	b	b	Yes	Yes	Yes	b	Yes	Yes	Patrapali
b	b	Yes	Yes	Yes	Yes	Yes			c	c	c	Yes	a	Yes	b	c	c	Yes	Yes	Yes	Yes	Yes	c	Bijari
a	a	b	b	Yes	Yes	Yes			b	b	b	Yes	Yes	Yes	a	b	b	Yes	Yes	Yes	Yes	Yes	b	Rumkera
c	Yes	b	Yes		Yes	Yes			c	c	b	Yes	a	c	b	c	c	Yes	Yes	Yes	c	c	c	Kantajhariya

1, If not available within the village , the distance range here facility is available is given).

1, If not available within the village , the distance range here facility is available is given).								Availability of electricity (Yes/No)				Land Use					
												Nearest Town		Area under different types of la			
	Name village	Cinema / Video Hall	Public Library	Public Reading Room	Newspaper Supply	Assembly Polling station	Birth & Death Registration Office	Power Supply for Domestic Use (ED)	Power Supply for Agricultural Use (EAG)	Power Supply for Commercial Use (EC)	Power Supply for All Uses (EA)	Name	Distance range code i.e. a for < 5 Kms, b for 5-10 Kms and c for 10+ kms .	Forests	Area under Non-agricultural Uses	Barren and Un-cultivable land	Permanent Pastures and Other Grazing Lands
1	2	92	93	94	95	96	97	98	99	100	101	102	103	104	105	106	107
31	Bade Gumda	b	b	Yes	b	Yes	Yes	No	No	No	Yes	Gharghoda	b	31.9	33.6	0	193.6
32	Khokhro Ama	c	c	c	c	a	a	Yes	No	No	No	Gharghoda	c	18.2	1	0	91.3
33	Charmar	c	c	b	c	Yes	b	No	No	No	Yes	Gharghoda	c	5.6	13.4	0	60.2
34	Dehridih	c	c	Yes	c	Yes	Yes	No	No	No	Yes	Gharghoda	c	322.9	7.2	0	63.5
35	Dangninara	c	c	b	c	b	b	Yes	Yes	No	No	Gharghoda	c	0	3	0	23.6
36	Nawapara Tenda	c	c	Yes	Yes	Yes	Yes	No	No	No	Yes	Gharghoda	c	7.2	2.9	0	106.4
37	Panikhet	c	c	b	c	Yes	b	No	No	No	Yes	Gharghoda	c	322.9	5	0	63.5
38	Bagchaba	c	c	Yes	c	Yes	Yes	No	No	No	Yes	Gharghoda	c	0	4	0	166.6
39	Bilaskhar	c	c	c	c	Yes	a	No	No	No	Yes	Gharghoda	c	166	5	0	44.9
40	Bhengari	c	c	Yes	Yes	Yes	Yes	No	No	No	Yes	Gharghoda	c	11.4	0.4	0	232.8
41	Charratangar	c	c	Yes	Yes	Yes	Yes	No	No	No	Yes	Gharghoda	c	22.6	89.8	0	152.7
42	Dokarbuda	c	c	a	Yes	Yes	a	Yes	Yes	No	No	Gharghoda	c	86.5	19.1	0	93.3
43	Tumidih	c	c	Yes	c	Yes	Yes	No	No	No	Yes	Gharghoda	c	0	37.5	0.8	43.6
44	Pakadarha	c	c	a	c	a	a	Yes	Yes	No	No	Gharghoda	c	21.7	15.8	0	25.4
45	Amlidih	b	b	Yes	Yes	Yes	Yes	No	No	No	Yes	Gharghoda	b	0.7	29.3	1.6	24.8
46	Chaidoria	b	b	Yes	b	a	a	No	No	No	Yes	Gharghoda	b	21.9	10.8	0	18.1
47	Pandripani	b	b	a	b	a	a	Yes	Yes	No	No	Gharghoda	b	5.2	6.2	0	43.5
48	Baihamuda	b	b	Yes	Yes	Yes	Yes	No	No	No	Yes	Gharghoda	b	61.2	76.8	65.3	206.1
49	Bhalumar	b	b	Yes	Yes	Yes	Yes	No	No	No	Yes	Gharghoda	b	55.5	21.8	0	21
50	Bhendra	a	a	Yes	Yes	Yes	Yes	No	No	No	Yes	Gharghoda	a	1.6	50.5	0.1	96.9
51	Jhariyapali	a	a	c	Yes	Yes	Yes	Yes	Yes	No	No	Gharghoda	a	0	24	0	30
52	Charbhantha	a	a	c	Yes	Yes	Yes	No	No	No	Yes	Gharghoda	a	0	19	0	2
53	Jhankadarha	a	a	c	Yes	a	a	Yes	Yes	No	No	Gharghoda	a	0	13	0	4
54	Kognara	a	a	a	a	Yes	Yes	No	No	No	Yes	Gharghoda	a	0.2	12.8	8	63.8
55	Kanchanpur	a	a	Yes	a	Yes	Yes	No	No	No	Yes	Gharghoda	a	112.2	48.4	23.8	109
56	Bahirkela	b	b	Yes	Yes	Yes	Yes	No	No	No	Yes	Gharghoda	b	0	32.2	34	52.8
57	Karichapar	b	b	c	b	a	a	No	No	No	Yes	Gharghoda	b	1	18	0	42
58	Chheerbhauna	b	b	c	b	a	a	No	No	No	Yes	Gharghoda	b	17	16	0	9
59	Teram	b	b	c	Yes	Yes	Yes	No	No	No	Yes	Gharghoda	b	69	50	0	145
60	Dhoram	b	b	c	b	Yes	Yes	Yes	Yes	No	No	Gharghoda	b	7	30	0	122
61	Patrapali	b	b	c	Yes	Yes	a	Yes	Yes	No	No	Gharghoda	b	1	15	0	7
62	Bijari	c	c	c	Yes	a	a	Yes	Yes	No	No	Gharghoda	c	3	12	0	21
63	Rumkera	b	b	Yes	Yes	Yes	Yes	No	No	No	Yes	Gharghoda	b	16	24	0	113
64	Kantajhariya	c	c	a	c	Yes	a	No	No	No	Yes	Gharghoda	c	50	4.4	0	16.5

Land Use												Name of three most important commodities manufactured				
nd use ( in hectares rounded up to one decimal place)						Area irrigated by source (in hectare).										
Land Under Miscellaneous Tree Crops etc.	Culturable Waste Land	Fallow lands other than current fallows	Current Fallows	Net Area Sown	Total Irrigated Land Area	Total Un-irrigated Land Area	Canals ( C )	Wells/Tube-wells(W/TW)	Tanks/Lakes(T/L)	Water Falls(WF)	Others(O)	First	Second	Third	Name of Village	Serial Number
108	109	110	111	112	113	114	115	116	117	118	119	120	121	122	2	1
0	20.1	41.2	36.3	476.3	15.8	480.3	0	0	2.6	0	13				Bade Gumda	31
0	1	3.1	51.8	105.7	0	105.7	0	0	0	0	0				Khokhro Ama	32
0	9	12.4	90.4	124.2	16.8	124.2	0	6	3	0	7.8				Charmar	33
0	10	20.6	13.5	196.6	8.7	195.9	0	2	1	0	5.7				Dehridih	34
0	1.8	11.5	42.2	98.9	10	99.1	0	5	2	0	3				Dangninara	35
0	1.9	32.1	305.1	357.6	13.7	418.4	0	6	2	0	5.7				Nawapara Tenda	36
0	10	20.6	23.7	188.6	8.5	187.8	4	2	1	0	1.5				Panikhet	37
0	15	30.1	31.4	180.4	11.8	180.4	0	2	3	0	6.8				Bagchaba	38
0	5	10	200.2	111.2	6.4	111.1	0	3	1	0	2.4				Bilaskhar	39
0	6	11	207.9	184.4	20.1	183.1	0	10	3	0	7.1				Bhengari	40
0	130.5	671.1	16.1	780.6	76.4	1786.9	0	1	0	0	75				Charratangar	41
1.4	64.1	141.5	16.8	103.6	9.4	517	0	3	0	0	6.4				Dokarbuda	42
0	80.5	205	29.3	151.7	9.3	539.2	9	0.3	0	0	0				Tumidih	43
0	5.1	29.8	11.2	58.2	7.5	159.8	0	5.5	0	0	2				Pakadarha	44
0	0.4	245.4	100.4	256.2	33.4	256.2	0	12	0	0	21				Amlidih	45
0	0	22	18.2	137.2	2.6	137.2	0	1.6	0	0	1				Chaidoria	46
0	2.1	52	9.8	108.4	2.6	108.4	0	0	0	0	2.6				Pandripani	47
0	2.3	163.5	172	559.2	11.4	559.2	0	6.4	0	0	5				Baihamuda	48
0	7.1	9.1	5.9	269.9	38.3	269.9	0	38.3	0	0	0				Bhalumar	49
0	1.4	106.4	18.1	300.4	9.7	300.4	0	7.7	0	0	2				Bhendra	50
0	0	4	22	300	11	300	0	0	0	0	0				Jhariyapali	51
0	0	4	21	204	2	225	0	1	1	0	0				Charbhantha	52
0	0	20	11	111	1	119	0	0	0	0	1				Jhankadarha	53
0	13	38.6	22	248	0.4	251	0	0.4	0	0	0				Kognara	54
0	11.2	120.4	35	616.7	6.3	616.3	0	1.3	0	0	5				Kanchanpur	55
0.1	2.9	58.3	30	607.8	7	607.5	0	3	0	0	4				Bahirkela	56
0	0	5	22	121	1	121	0	0	0	0	1				Karichapar	57
0	0	3	8	67	4	67	0	1	1	0	2				Chheerbhauna	58
0	0	13	86	553	9	553	0	2	3	0	4				Teram	59
0	0	3	22	322	6	322	0	3	1	0	2				Dhoram	60
0	0	7	85	224	2	224	0	1	0	0	1				Patrapali	61
0	0	19	97	175	2	175	0	1	0	0	1				Bijari	62
0	0	6	44	377	16	376	0	3	3	0	10				Rumkera	63
0	5.5	13.9	12.5	57.7	3.4	57.7	0	0	0	0	3.4				Kantajhariya	64



Sr.No.	Name village	Location code no.	Total area of the village ( in hectares rounded up to one decimal place)	Total population ( 2011 census )	Number of households (2011 census)	Number of educational amenities available. (If not available within the village , the distance range code viz; a for < 5 Kms, b for 5-10 Kms and c for 10+ kms of nearest place where facility is available is given).														
						Pre-Primary school (PP)	Primary school (P)	Middle school (M)	Secondary School (S)	Senior Secondary school (SS)	Degree college of arts science & commerce (ASC)	Engineering college(EC)	Medical college (MC)	Management institute (MI)	Polytechnic (Pt)	Vocational training school /ITI	Non-formal training centre (NFTC)	Special school for disabled (SSD)	Others (specify)	
1	2	3	4	5	6	7	8	9	10	11	12	13	14	15	16	17	18	19	20	
65	Konpara	434718	723	763	184	a	2	a	a	c	c	c	c	c	c	c				
66	Kotarimal	434719	634.3	909	211		2	2	1	c	c	c	c	c	c	c				
67	Kathrapali	434720	452.9	390	92	a	1	a	a	c	c	c	c	c	c	c				
68	Kurmibhaona	434721	341.5	561	151	c	1	1	a	c	c	c	c	c	c	c				
69	Porda	434722	800.5	1255	300	b	1	1	1	c	c	c	c	c	c	c				
70	Muskura	434723	138.4	76	25	a	a	a	a	b	b	c	c	c	c	b				
71	Salhepali	434724	523.6	752	199	a	1	a	a	a	c	c	c	c	c	c				
72	Ajijgarh	434725	116.5	223	58	a	1	a	a	a	c	c	c	c	c	c				
73	Kudhurmauha	434726	132.9	175	45	b	1	a	b	b	c	c	c	c	c	c				
74	Chimtapani	434727	537.7	459	119	a	1	1	b	b	c	c	c	c	c	c				
75	Chotiguda	434728	674.3	1313	313	1	1	1	a	a	c	c	c	c	c	c				
76	Tilaipali	434729	287.8	490	117	b	1	a	b	b	c	c	c	c	c	c				
77	Naya Rampur	434730	249.8	407	103	a	2	a	a	a	c	c	c	c	c	c				
78	Bamhanpali	434731	98.2	181	45	b	1	a	b	b	c	c	c	c	c	c				
79	Bichinara	434732	383	772	130	a	1	1	a	a	c	c	c	c	c	c				
80	Raikera	434733	1132.8	2162	541		3	1	1	1	c	c	c	c	c	c				
81	Suhai	434734	91.6	67	19	c	1	a	a	c	c	c	c		c	c				
Block T O T A L :			46279.2	69970	17374	2	128	52	10	4	1	0	0	0	0	1	0	0	0	

Number of Medical Amenities available. (If not available within the village , the distance range code viz; a for < 5 Kms, b for 5-10 Kms and c for 10+ kms of nearest place where facility is available is given).										Number of Non-Government Medical Amenities available.								Availability of drinking water - Yes / No								Name village
Community health centre (CHC)	Primary health centre (PHC)	Primary health sub centre (PHS)	Maternity and child welfare centre (MCW)	T.B. clinic (TBC)	Hospital-allopathic (HA)	Hospital-alternative medicine (HO)	Dispensary (D)	Veterinary hospital (VH)	Mobile health clinic (MHC)	Family welfare centre (FWC)	Charitable non Govt. hospital/Nursing home.	Medical practitioner with MBBS Degree	Medical practitioner with other degree	Medical practitioner with no degree	Traditional practitioner and faith healer .	Medicine Shop	Others	Tap water (Treated/Untreated)	Well water (Covered / Uncovered well)	Hand Pump	Tube wells / Bore well	Spring	River / Canal	Tank / Pond / Lake	Others	
21	22	23	24	25	26	27	28	29	30	31	32	33	34	35	36	37	38	39	40	41	42	43	44	45	46	2
c	c	1	c	c		c	c	c	c	c	0	0	0	0	0	0	0	Yes	Yes	Yes	Yes	No	Yes	Yes	No	Konpara
c	c	b	c	c		c	c	c	c	c	0	0	0	0	0	0	0	Yes	Yes	Yes	Yes	No	Yes	Yes	No	Kotarimal
c	c	c	c	c		c	c	c	c	c	0	0	0	0	0	0	0	Yes	Yes	Yes	Yes	No	No	Yes	No	Kathrapali
c	c	c	c	c		c	c	c	c	c	0	0	0	0	0	0	0	Yes	Yes	Yes	Yes	No	No	Yes	No	Kurmibhaona
c	c	c	c	c		c	c	c	c	c	0	0	0	0	0	0	0	Yes	Yes	Yes	Yes	No	No	Yes	No	Porda
b	b	b	b	b		c	b	b	b	b	0	0	0	0	0	0	0	Yes	Yes	Yes	Yes	No	Yes	Yes	No	Muskura
c	c	c	c	c		c	c	c	c	c	0	0	0	0	0	0	0	Yes	Yes	Yes	Yes	No	Yes	Yes	No	Salhepali
c	c	a	c	c		c	c	b	c	c	0	0	0	0	0	0	0	No	Yes	Yes	No	No	No	Yes	No	Ajijgarh
c	c	a	c	c		c	c	c	c	c	0	0	0	0	0	0	0	No	Yes	Yes	No	No	No	Yes	No	Kudhurmauha
c	c	1	c	c		c	c		c	c	0	0	0	0	0	0	0	No	Yes	Yes	Yes	No	No	Yes	No	Chimtapani
c	c	a	c	c		c	c	c	c	c	0	0	0	0	0	0	0	No	Yes	Yes	No	No	No	Yes	No	Chotiguda
c	c	a	c	c		c	c	c	c	c	0	0	0	0	0	0	0	No	Yes	Yes	No	No	No	Yes	No	Tilaipali
c	c	a	c	c		c	c	c	c	c	0	0	0	0	0	0	0	No	Yes	Yes	No	No	No	Yes	No	Naya Rampur
c	c	b	c	c		c	c	a	c	c	0	0	0	0	0	0	0	No	Yes	Yes	No	No	No	Yes	No	Bamhanpali
c	c	1	c	b		c	c	c	c	c	0	0	0	0	0	0	0	No	Yes	Yes	No	No	No	Yes	No	Bichinara
c	c	1	c	c		c	c	b	c	c	0	0	0	0	0	0	0	No	Yes	Yes	Yes	No	No	Yes	No	Raikera
c	c	a	c	c		c	c	c	c	c	0	0	0	0	0	0	0	Yes	Yes	Yes	Yes	No	No	Yes	No	Suhai
0	4	20	1	4	0	2	0	1	2	0	0	1	0	3	2	1	0	36	80	80	52	0	25	76	0	Block T O T A L :

Sr.No.	Name village	Availability of toilet & others Yes / No				Communication and transport facilities (If amenities available code -Yes is given except for Village Pin Code ,If not available within the village , the distance range code viz; a for < 5 Kms, b for 5-10 Kms and c for 10+ kms of nearest place where facility is available is given).																
		Community toilet including bath.	Community toilet excluding bath.	Rural sanitary mart or sanitary hardware outlet available near the village.	Community bio- gas or recycle of waste for productive use.	Post office(PO)	Sub post office (SPO)	Post & Telegraph office (P&TO)	Village Pin Code	Telephones (Land lines)	Public call office (PCO)	Mobile phone coverage	Internet cafes/ Common service centre (CSC)	Private courier facility	Bus service (Public & Private)	Railway stations	Auto/Modified Autos	Taxis and Vans	Tractors	Cycle-pulled rickshaws(Manual & Machine driven)	Carts driven by animals	Sea /River ferry service
1	2	47	48	49	50	51	52	53	54	55	56	57	58	59	60	61	62	63	64	65	66	67
65	Konpara	No	No	No	No	c	a	c	496111	a	a	Yes	c	c	Yes	c	c	c	Yes	Yes		
66	Kotarimal	No	No	No	No	Yes	Yes	c	496111	Yes	Yes	Yes	c	c	Yes	c	c	c	Yes	Yes		
67	Kathrapali	No	No	No	No	c	a	c	496111	a	a	Yes	c	c		c	c	c	Yes	Yes		
68	Kurmibhaona	No	No	No	No	c	a	c	494448	c	c	Yes	c	c	Yes	c	c	c	Yes	Yes		
69	Porda	No	No	No	No	Yes	Yes	c	494448	b	b	Yes	c	c	Yes	c	c	c	Yes	Yes		
70	Muskura	No	No	No	No	b	a	b	496111	a	a	Yes	b	b	Yes	c	b	b	a	Yes		
71	Salhepali	No	No	No	No	c	a	c	497778	a	a	Yes	c	c	Yes	c	c	c	Yes	Yes		
72	Ajijgarh	No	No	Yes	No	c	a	c	494111	b	b	Yes	c	c		c	c	a	a	Yes		
73	Kudhurmauha	No	No	Yes	No	c	b	c	497778	c	c	Yes	c	c		c	c	a	a	Yes		
74	Chintapani	No	No	Yes	No	c	b	c	496111	a	a	Yes	c	c	Yes	c	c	Yes	Yes	Yes		
75	Chotiguda	No	No	Yes	No	c	a	c	497778	b	b	Yes	c	c	Yes	c	c	Yes	c	Yes		
76	Tilaipali	No	No	Yes	No	c	b	c	497778	b	b	Yes	c	c	Yes	c	c	Yes	Yes	Yes		
77	Naya Rampur	No	No	Yes	No	c	a	c	497778	c	b	Yes	c	c		c	c	a	Yes	Yes		
78	Bamhanpali	No	No	Yes	No	c	b	c	496111	b	b	Yes	c	c		c	c	a	Yes	Yes		
79	Bichinara	No	No	Yes	No	c	a	c	494111	b	b	Yes	c	c	Yes	c	c	Yes	Yes	Yes		
80	Raikera	No	No	Yes	No	c	Yes	c	497778	a	a	Yes	c	c	Yes	c	c	Yes	Yes	Yes		
81	Suhai	Yes	No	No	No	c	a	c	496111	c	c	c	c	c		c	c	c	a	b		
Block T O T A L :		2	0	13	0	11	16	0	80	18	7	75	0	0	41	0	1	23	59	1	77	2

Village connected to highways,village roads, banks & credit societies (If amenities available code -Yes is given, If not available within the village , the distance range code viz; a for < 5 Kms, b for 5-10 Kms and c for 10+ kms of nearest place where facility is available is given).												Availability of miscellaneous facilities (If amenities available code -Yes is given code viz; a for < 5 Kms, b for 5-10 Kms and c for 10+ kms of nearest place w												
68	69	70	71	72	73	74	75	76	77	78	79	80	81	82	83	84	85	86	87	88	89	90	91	
Connected to national highway(NH)	Connected to state highway(SH)	Connected to major district road (MDR)	Connected to others district road	Pucca roads	Kutchcha roads	Water bounded macadam(WBM) roads	Navigable waterway (river/canal)(NW)	Footpaths (FP)	Commercial & Co-operative Banks	ATM	Agricultural Credit Societies	Self-Help Group (SHG)	Public distribution system (PDS) shop	Mandis / Regular market	Weekly Haat	Agricultural marketing society	Integrated Child Development Scheme (Nutritional Centres)	Anganwadi Centre (Nutritional Centres)	Others (Nutritional Centres)	ASHA (Accredited Social Health Activist)	Community centre with/without TV	Sports Field,	Sports Club / Recreation Centre	Name village
c	Yes	Yes	Yes	Yes	Yes	Yes			c	c	a	Yes	Yes	c	a	c	c	Yes	Yes	Yes	c	c	c	Konpara
c	Yes	Yes	Yes	Yes	Yes	Yes			c	c	Yes	Yes	Yes	c	c	c	c	Yes	Yes	Yes	c	Yes	c	Kotarimal
c	a	a	Yes		Yes	Yes			c	c	a	Yes	a	c	b	c	c	Yes	Yes	Yes	c	c	c	Kathrapali
c	c	Yes	Yes	Yes	Yes	Yes			c	c	Yes	Yes	Yes	c	c	c	c	Yes	Yes	Yes	c	c	c	Kurmibhaona
b	b	Yes	Yes	Yes	Yes	Yes			c	c	a	Yes	Yes	c	b	c	c	Yes	Yes	Yes	c	Yes	c	Porda
b	Yes	Yes	Yes	Yes	Yes	Yes			b	b	a	a	a	b	b	c	b	a	Yes	Yes	b	b	b	Muskura
c	a	Yes	Yes	Yes	Yes	Yes			c	c	a	Yes	a	c	a	a	c	Yes	Yes	Yes	c	c	c	Salhepali
b	c	b	a	a	Yes	Yes			c	c	b	Yes	a	c	a	c	c	Yes	Yes	Yes	c	c	c	Ajijgarh
c	b	c	a	a	Yes	Yes			c	c	c	Yes	a	c	b	c	c	Yes	Yes	Yes	c	c	c	Kudhurmauha
c	Yes	c	Yes	Yes	Yes	Yes			c	c	a	Yes	Yes	c	b	c	c	Yes	Yes	Yes	c	c	c	Chimtapani
c	b	c	b	Yes	Yes	Yes			c	c	b	Yes	Yes	c	a	c	c	Yes	Yes	Yes	c	c	c	Chotiguda
c	b	c	b	Yes	Yes	Yes			c	c	b	Yes	a	c	b	c	c	Yes	Yes	Yes	c	c	c	Tilaipali
c	b	c	b	Yes	Yes	Yes			c	c	b	Yes	a	c	a	c	c	Yes	Yes	Yes	c	c	c	Naya Rampur
c	a	c	a	a	a	a	Yes	c	c	b	Yes	a	c	b	c	c	a	Yes	Yes	c	c	c	c	Bamhanpali
c	b	c	b	Yes	Yes	Yes			c	c	b	Yes	Yes	c	a	b	c	Yes	Yes	Yes	c	c	c	Bichinara
c	a	c	a	Yes	Yes	Yes			c	c	a	Yes	Yes	c	Yes	c	c	Yes	Yes	Yes	c	Yes	c	Raikera
c	b	a	a	a	Yes	Yes	Yes	c	c	a	a	a	c	a	c	c	a	Yes	a	c	c	c	c	Suhai
8	13	20	36	59	78	71	5	1	0	0	5	71	42	7	11	1	0	71	80	79	10	21	5	Block T O T A L :

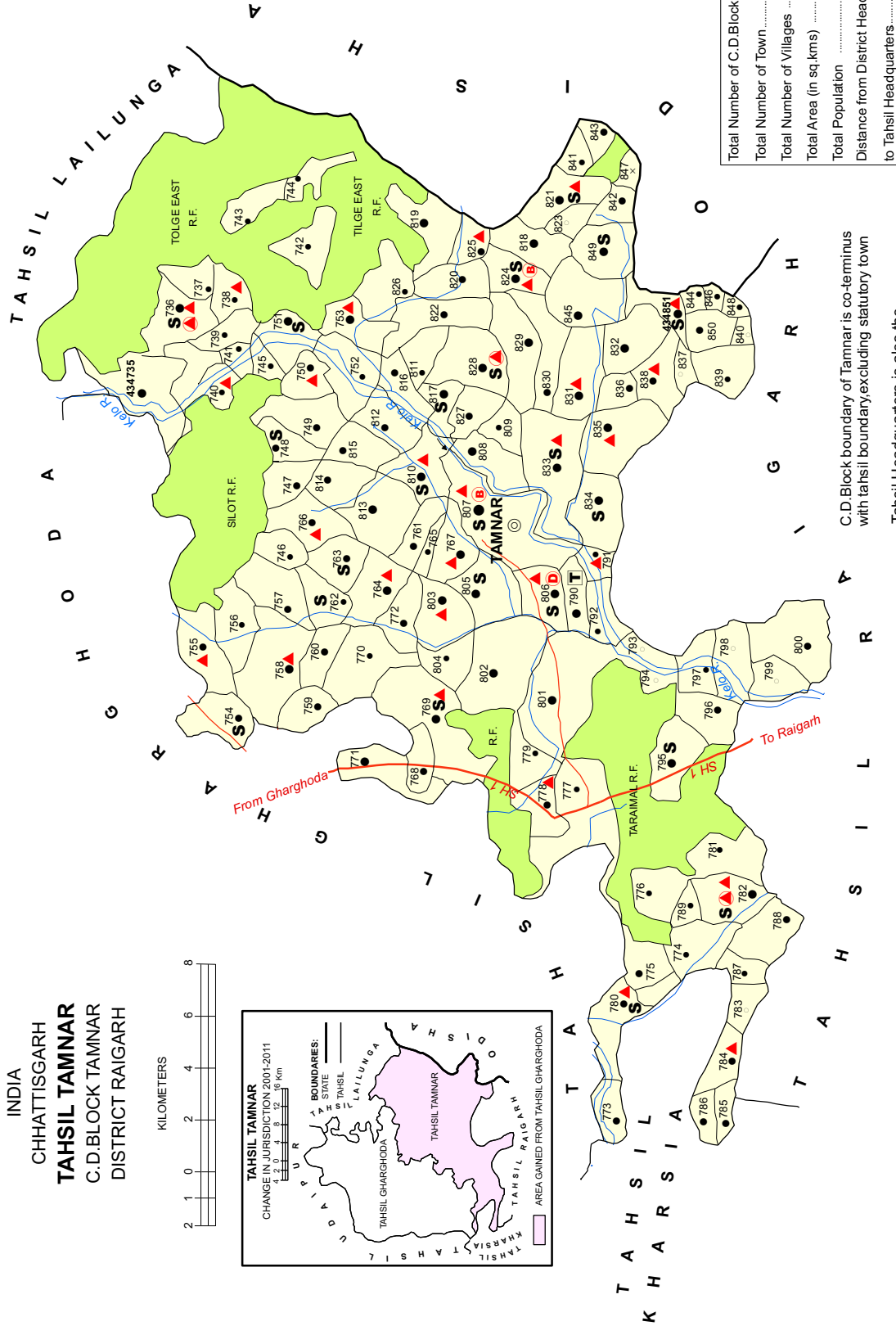
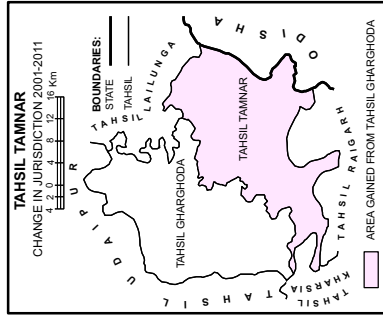

1, If not available within the village , the distance range here facility is available is given).								Availability of electricity (Yes/No)				Land Use					
												Nearest Town		Area under different types of la			
Name village	Cinema / Video Hall	Public Library	Public Reading Room	Newspaper Supply	Assembly Polling station	Birth & Death Registration Office	Power Supply for Domestic Use (ED)	Power Supply for Agricultural Use (EAG)	Power Supply for Commercial Use (EC)	Power Supply for All Uses (EA)	Name			Distance range code i.e. a for < 5 Kms, b for 5-10 Kms and c for 10+ kms .	Forests	Area under Non-agricultural Uses	Barren and Un-cultivable land
	1	2	92	93	94	95	96	97	98	99		100	101	102	103	104	105
65	Konpara	c	c	Yes	Yes	Yes	Yes	No	No	No	Yes	Gharghoda	c	33.7	37.4	0	150
66	Kotarimal	c	c	Yes	Yes	Yes	Yes	No	No	No	Yes	Gharghoda	c	32.7	17.3	0	130.2
67	Kathrapali	c	c	a	Yes	Yes	a	No	No	No	Yes	Gharghoda	c	0	45.1	0	139.1
68	Kurmibhaona	c	c	Yes	Yes	Yes	Yes	No	No	No	Yes	Gharghoda	c	0	5	0	50.4
69	Porda	c	c	Yes	Yes	Yes	Yes	No	No	No	Yes	Gharghoda	c	22	18.3	0	87.3
70	Muskura	b	b	a	b	a	a	No	No	No	Yes	Gharghoda	b	3.2	1.7	0	37.2
71	Salhepali	c	c	a	c	Yes	a	No	No	No	Yes	Gharghoda	c	43.3	10.8	0	83.2
72	Ajijgarh	c	c	a	c	a	a	Yes	Yes	No	No	Gharghoda	c	0	0.5	0	66.6
73	Kudhurmauha	c	c	a	c	a	a	Yes	Yes	No	No	Gharghoda	c	0	10.7	27.7	39.8
74	Chimtapani	c	c	Yes	c	Yes	Yes	Yes	Yes	No	No	Gharghoda	c	102.1	17.2	0	177.4
75	Chotiguda	c	c	Yes	c	Yes	Yes	Yes	Yes	No	No	Gharghoda	c	26	53.9	0	66.8
76	Tilaipali	c	c	a	c	a	a	Yes	Yes	No	No	Gharghoda	c	53	17.2	12.6	56.5
77	Naya Rampur	c	c	c	c	a	a	Yes	Yes	No	No	Gharghoda	c	0	7.1	34.6	83.1
78	Bamhanpali	c	c	a	c	a	a	Yes	Yes	No	No	Gharghoda	c	0	8.4	0	56
79	Bichinara	c	c		c	Yes	Yes	Yes	Yes	No	No	Gharghoda	c	61.7	20.8	0	93.6
80	Raikera	c	c	Yes	c	Yes	Yes	Yes	Yes	No	No	Gharghoda	c	109.2	77.5	0	268.9
81	Suhai	c	c	a	c	a	a	Yes	Yes	No	No	Gharghoda	c	0	0	71.6	0
Block T O T A L :		0	0	34	27	55	42	44	41	0	36	0	0	4978.5	2429.6	470.2	9362.9

Land Use												Name of three most important commodities manufactured			Name of Village	Serial Number
nd use ( in hectares rounded up to one decimal place)						Area irrigated by source (in hectare).										
Land Under Miscellaneous Tree Crops etc.	Culturable Waste Land	Fallow lands other than current fallows	Current Fallows	Net Area Sown	Total Irrigated Land Area	Total Un-irrigated Land Area	Canals ( C )	Wells/Tube-wells(W/TW)	Tanks/Lakes(T/L)	Water Falls(WF)	Others(O)	First	Second	Third		
108	109	110	111	112	113	114	115	116	117	118	119	120	121	122	2	1
0	21.1	101.4	88.4	291.1	29	282.2	29	0	0	0	0				Konpara	65
0	21.6	32.6	15.2	384.8	20.4	382.6	19.7	0	0.7	0	0				Kotarimal	66
0	2.2	104	47.1	115.5	1.4	115.5	0	0.5	0.2	0	0.7				Kathrapali	67
0	27.6	64.9	23.8	169.9	5.1	168.8	0	0.3	0.5	0	4.3				Kurmibhaona	68
0	17.4	80.9	37.6	537.1	14.4	495.2	0	0	2.4	0	12				Porda	69
0	4.8	11.6	10.6	69.3	2	68.3	0	0	0	0	2				Muskura	70
0.2	8	75	32.4	270.5	2.3	270.5	0	0	0	0	2.3				Salhepali	71
0	7.7	4.3	2.9	34.4	0	34.4	0	0	0	0	0				Ajigarh	72
0	0.4	0.7	4	49.5	0.3	49.6	0	0.3	0	0	0				Kudhurmauha	73
0	19.9	12.3	31	177.8	3	178	0	3	0	0	0				Chintapani	74
0	6.4	40.3	47.7	433.3	36.6	428.3	0	3.3	0	0	33				Chotiguda	75
0	4.2	2.1	6	136.2	1	136.2	0	1	0	0	0				Tilaipali	76
0	8.3	4.1	8.4	104.2	2.3	105.7	0	0	0	0	2.3				Naya Rampur	77
0	1.6	0.5	1.7	30	1.2	31.2	0	0	0	0	1.2				Bamhanpali	78
0	10.4	10.2	26.4	159.8	7.4	161.5	0	0	0	0	7.4				Bichinara	79
0	16.6	20.3	21.3	618.9	34.4	628.8	0	9	0	0	25				Raikera	80
5	15	0	0	0	0	0	0	0	0	0	0				Suhai	81
9.1	1093.4	3403.8	3091	21439.9	1005.7	23845	118.1	169.9	50.3	0					Block T O T A L :	



INDIA  
CHHATTISGARH  
**TAHSIL TAMNAR**  
C.D.BLOCK TAMNAR  
DISTRICT RAIGARH

KILOMETERS



Total Number of C.D.Block.....	01
Total Number of Town .....	00
Total Number of Villages .....	117
Total Area (in sq.kms) .....	434.05
Total Population .....	97975
Distance from District Headquarters to Tahsil Headquarters.....	65 Kms.

BOUNDARY, STATE .....

" TAHSIL .....

" VILLAGE WITH MDDS CODE.....

" RESERVED-FOREST WITH NAME .....

HEADQUARTERS: TAHSIL .....

POPULATION SIZE OF VILLAGES: BELOW 200, 200-499, 500-999, 1000-4999, 5000 AND ABOVE .....

434735  
SILOT R.F.

©  
• • • • •

UNINHABITED VILLAGE WITH MDDS CODE.....

STATE HIGHWAY .....

IMPORTANT METALLED ROADS .....

RIVER AND STREAM .....

x 434847  
SH 1

S HIGH SCHOOL/INTER COLLEGE.....

T TECHNICAL INSTITUTIONS.....

B BANK .....

D DISPENSARY .....

P PRIMARY HEALTH CENTRE .....

O OTHER MEDICAL SERVICES .....





### Alphabetical list of Villages alongwith location code 2001 and 2011

Serial No.	Name of Village	2011 Census MDDS Code Number	2001 Location Code Number
1	2	3	4
<b>Name of CD Block: TAMNAR (0036)</b>			
<b>Name of Sub-Dist: Tamnar (0004)</b>			
1	Aamgaon	434818	00367800
2	Amaghat	434801	00366100
3	Amalidhondha	434836	00369600
4	Amapali	434773	00363300
5	Auorajor	434841	00370100
6	Auraimuda	434754	00361400
7	Badgaon	434800	00366000
8	Bagbadi	434809	00366900
9	Bagbuda	434787	00364700
10	Bajarmuda	434748	00360800
11	Baljor	434826	00368600
12	Banai	434758	00361800
13	Banjikhol	434742	00360200
14	Barbahli	434798	00365800
15	Barkachar	434848	00370800
16	Barkaspali	434760	00362000
17	Barpali	434771	00363100
18	Barpali	434789	00364900
19	Basanpali	434805	00366500
20	Bhagora	434850	00371000
21	Bhainsgarhi	434797	00365700
22	Bhalumuda	434746	00360600
23	Bhuikurri	434788	00364800
24	Bijana	434849	00370900
25	Budiya	434808	00366800
26	Chakabahal	434846	00370600
27	Chindbhauna	434799	00365900
28	Chirramuda	434757	00361700
29	Chirwani	434744	00360400
30	Chitwahi	434763	00362300
31	Dakshin Regaon	434765	00362500
32	Darama	434786	00364600
33	Deogaon	434834	00369400
34	Deogarha	434769	00362900
35	Dhaurabhatha	434824	00368400
36	Dholnara	434747	00360700
37	Dolesara	434764	00362400
38	Dongamauha	434822	00368200
39	Gadgaon	434774	00363400
40	Gare	434812	00367200
41	Gaurmudi	434781	00364100
42	Godhi	434806	00366600
43	Gorkamuda	434794	00365400
44	Gourbahari	434832	00369200

Serial No.	Name of Village	2011 Census MDDS Code Number	2001 Location Code Number
1	2	3	4
45	Hamirpur	434851	00371100
46	Harradih	434775	00363500
47	Hinjher	434737	00359700
48	Jamchunwa	434783	00364300
49	Jamdabri	434776	00363600
50	Jampali	434847	00370700
51	Janjgir	434819	00367900
52	Jarekela	434803	00366300
53	Jarhidih	434738	00359800
54	Jharna	434829	00368900
55	Jhinku Bahal	434827	00368700
56	Jivri	434784	00364400
57	Jobaro	434838	00369800
58	Kachkoba	434802	00366200
59	Kanta Jhariya	434792	00365200
60	Karmagarh	434839	00369900
61	Karra Pali	434842	00370200
62	Karwahi	434749	00360900
63	Kasdol	434790	00365000
64	Kenani Bahra	434840	00370000
65	Kerakhol	434756	00361600
66	Kesharchunwa	434843	00370300
67	Khamahariya	434750	00361000
68	Kharra	434740	00360000
69	Khurus Lenga	434845	00370500
70	Kodkel	434753	00361300
71	Kolam	434762	00362200
72	Kosampali	434811	00367100
73	Kunjemura	434810	00367000
74	Kusmel	434844	00370400
75	Lalpur	434739	00359900
76	Lamdarha	434752	00361200
77	Libara	434828	00368800
78	Maduadumar	434741	00360100
79	Mahloi	434833	00369300
80	Mauhapali	434772	00363200
81	Milupara	434751	00361100
82	Mudagaon	434814	00367400
83	Nagramuda	434825	00368500
84	Nawapara	434804	00366400
85	Nundarha	434755	00361500
86	Padi Gaon	434835	00369500
87	Padkipahri	434779	00363900
88	Pali	434837	00369700
89	Pata	434813	00367300
90	Patrapali	434770	00363000
91	Pelama	434735	00359500
92	Punjipathra	434777	00363700

## VILLAGE AND TOWN DIRECTORY

Serial No.	Name of Village	2011 Census MDDS Code Number	2001 Location Code Number
1	2	3	4
93	Rabo	434780	00364000
94	Raipara	434830	00369000
95	Ratrot	434793	00365300
96	Rengalbahri	434759	00361900
97	Rodopali	434766	00362600
98	Sakta	434745	00360500
99	Salihabhantha	434767	00362700
100	Salihari	434791	00365100
101	Samaruma	434778	00363800
102	Samkera	434831	00369100
103	Saraipali	434782	00364200
104	Saraitola	434815	00367500
105	Sarasmal	434816	00367600
106	Semijor	434743	00360300
107	Tamnar	434807	00366700
108	Tangarghat	434821	00368100
109	Tapranga	434820	00368000
110	Telaipara	434823	00368300
111	Tharakpur	434785	00364500
112	Tihli Rampur	434817	00367700
113	Traimal	434795	00365500
114	Ujalpur	434796	00365600
115	Ukaripali	434768	00362800
116	Uraba	434736	00359600
117	Uttar Regaon	434761	00362100

## CENSUS OF INDIA 2011

## AMENITIES AND

Name of District:- Raigarh

Name of CD Block:-TAMNAR

Sr.No.	Name village	Location code no.	Total area of the village ( in hectares rounded up to one decimal place)	Total population ( 2011 census )	Number of households (2011 census)	Number of educational amenities available. (If not available within the village , the distance range code viz; a for < 5 Kms, b for 5-10 Kms and c for 10+ kms of nearest place where facility is available is given).														
						Pre-Primary school (PP)	Primary school (P)	Middle school (M)	Secondary School (S)	Senior Secondary school (SS)	Degree college of arts science & commerce (ASC)	Engineering college(EC)	Medical college (MC)	Management institute (MI)	Polytechnic (Pt)	Vocational training school /ITI	Non-formal training centre (NFTC)	Special school for disabled (SSD)	Others (specify)	
1	2	3	4	5	6	7	8	9	10	11	12	13	14	15	16	17	18	19	20	
1	Pelama	434735	629.1	1184	273 c		2	1 b	b	c	c	c	c	c	c				c	
2	Uraba	434736	418.9	1111	245 b		2	1	1	1 c	c	c	c	c	c	c			c	
3	Hinjher	434737	292.9	432	105 b		1 a	a	a	c	c	c	c	c	c	c			c	
4	Jarhidih	434738	192.8	378	93 b		1 b	b	b	c	c	c	c	c	c	c			c	
5	Lalpur	434739	287.5	440	100 c		2	1 b	b	c	c	c	c	c	c	c			c	
6	Kharra	434740	156.5	338	79 c		1 b	b	b	c	c	c	c	c	c	c			c	
7	Maduadumar	434741	92.2	231	56 c		1 a	b	b	c	c	c	c	c	c	c			c	
8	Banjikhol	434742	246.8	284	69 c		1	1 b	b	c	c	c	c	c	c	c			c	
9	Semijor	434743	164.5	346	89 c		1	1	b	c	c	c	c	c	c	c			c	
10	Chirwani	434744	221.5	214	56 c		1 b	b	b	c	c	c	c	c	c	c			c	
11	Sakta	434745	78	367	98 b		1 a	a	a	c	c	c	c	c	c	c			c	
12	Bhalumuda	434746	217.7	490	117 a		1 a	a	a	c	c	c	c	c	c	c			c	
13	Dholnara	434747	344.4	512	130 a		1 a	a	a	c	c	c	c	c	c	c	c	c	c	
14	Bajarmuda	434748	360.1	963	243 b		2	1	1 b	c	c	c	c	c	c	c			c	
15	Karwahi	434749	329.8	594	134 b		1 a	b	b	c	c	c	c	c	c	c			c	
16	Khamahariya	434750	423.3	566	131 b		2	1 b	b	c	c	c	c	c	c	c			c	
17	Milupara	434751	452.5	1525	391 b		2	1	1	1 c	c	c	c	c	c	c			c	
18	Lamdarha	434752	326.6	370	95 b		1 b	b	b	c	c	c	c	c	c	c			c	
19	Kodkel	434753	512.8	1014	233 c		2	1 b	b	c	c	c	c	c	c	c			c	
20	Auraimuda	434754	688	950	246 b		1	1	1 b	b	c	c	c	c	c	b			c	
21	Nundarha	434755	457.7	781	207 b		2	1 a	b	b	c	c	c	c	c	b			c	
22	Kerakhol	434756	409	398	103 b		1 a	a	b	b	c	c	c	c	c	b			c	
23	Chirramuda	434757	459	696	175		2 a	a	a	c	c	c	c	c	c	c			c	
24	Banai	434758	954	1315	323 b		2	1 a	b	b	c	c	c	c	c	b			c	
25	Rengalbahri	434759	274	585	137 b		1 a	b	b	b	c	c	c	c	c	b			c	
26	Barkaspali	434760	344	759	190		1 a	a	a	b	c	c	c	c	c	b			c	
27	Uttar Regaon	434761	163.6	741	201 a		1 a	a	a	a	c	c	c	c	c	b			c	
28	Kolam	434762	291.3	483	101 c		1	1	1 a	b	c	c	c	c	c	b			c	
29	Chitwahi	434763	285.3	853	206 c		1	1	1	1 b	c	c	c	c	c	c			c	
30	Dolesara	434764	483.4	1326	305 b		1	1 a	a	b	c	c	c	c	c	c			c	

# - VILLAGE DIRECTORY

LAND USE ( AS IN 2009 )

Location CodeNo:-403

Location CodeNo:-0036

Number of Medical Amenities available. (If not available within the village , the distance range code viz; a for < 5 Kms, b for 5-10 Kms and c for 10+ kms of nearest place where facility is available is given).											Number of Non-Government Medical Amenities available.							Availability of drinking water - Yes / No							Name village	
Community health centre (CHC)	Primary health centre (PHC)	Primary health sub centre (PHS)	Maternity and child welfare centre (MCW)	T.B. clinic (TBC)	Hospital-allopathic (HA)	Hospital-alternative medicine (HO)	Dispensary (D)	Veterinary hospital (VH)	Mobile health clinic (MHC)	Family welfare centre (FWC)	Charitable non Govt. hospital/Nursing home.	Medical practitioner with MBBS Degree	Medical practitioner with other degree	Medical practitioner with no degree	Traditional practitioner and faith healer .	Medicine Shop	Others	Tap water (Treated/Untreated)	Well water (Covered / Uncovered well)	Hand Pump	Tube wells / Bore well	Spring	River / Canal	Tank / Pond / Lake		Others
21	22	23	24	25	26	27	28	29	30	31	32	33	34	35	36	37	38	39	40	41	42	43	44	45	46	2
c	b	b	c	c		c	b	c	c		0	0	0	0	0	0	0	No	Yes	Yes	Yes	No	Yes	Yes	No	Pelama
c	1	1	1	c		1		1	c	c	0	0	0	0	0	0	0	No	Yes	Yes	Yes	No	Yes	Yes	No	Uraba
c	b	b	b	c				b	c	c	0	0	0	0	0	0	0	Yes	Yes	Yes	Yes	No	Yes	Yes	No	Hinjher
c	b	1	c	c				b	c	c	0	0	0	0	0	0	0	Yes	Yes	Yes	Yes	No	No	Yes	No	Jarhidih
c	b	b	c	c				b	c	c	0	0	0	0	0	0	0	No	Yes	Yes	Yes	No	Yes	Yes	No	Lalpur
c	b	1	c	c				b	c	c	0	0	0	0	0	0	0	No	Yes	Yes	No	No	Yes	Yes	No	Kharra
c	c	b	c	c		c	b	c	c	c	0	0	0	0	0	0	0	Yes	Yes	Yes	No	No	Yes	Yes	No	Maduadumar
c	b	b	c	c		c	b	c	c	c	0	0	0	0	0	0	0	Yes	Yes	Yes	No	Yes	Yes	Yes	No	Banjikhoh
c	b	b	c	c				b	c	c	0	0	0	0	0	0	0	No	Yes	Yes	Yes	No	No	Yes	No	Semijor
c	c	b	c	c		c	b	c	c	c	0	0	0	0	0	0	0	No	Yes	Yes	No	No	No	Yes	No	Chirwani
b	b	a	c	c		c	c	c	c	c	0	0	0	1	0	0	0	No	Yes	Yes	Yes	No	Yes	Yes	No	Sakta
c	c	a	c	c		c	b	c	c	c	0	0	0	1	0	0	0	No	Yes	Yes	Yes	No	No	Yes	No	Bhalumuda
c	c	a	c	c		c	a	a	c	c	0	0	1	0	0	0	0	Yes	Yes	Yes	Yes	No	No	Yes	No	Dholnara
c	c	b	c	c		c	1	c	c	c	0	0	1	0	0	0	0	Yes	Yes	Yes	Yes	No	No	Yes	No	Bajarmuda
c	c	a	c	c		c	a	c	c	c	0	0	0	1	0	0	0	Yes	Yes	Yes	Yes	No	No	Yes	No	Karwahi
c	b	1	c	c		c	c	c	c	c	0	0	0	1	0	0	0	No	Yes	Yes	Yes	No	No	Yes	No	Khamahariya
c	b	b	c	c		c	c	c	c	c	0	0	0	1	0	0	0	Yes	Yes	Yes	Yes	No	No	Yes	No	Milupara
c	c	a	c	c		b	c	c	c	c	0	0	1	0	0	0	0	No	Yes	Yes	Yes	No	Yes	Yes	No	Lamdarha
c	b	1	c	c		c	b	c	c	c	0	0	0	1	0	0	0	No	Yes	Yes	No	No	Yes	Yes	No	Kodkel
b	b	a	b	a		b	a	c	c	c	0	0	0	0	0	0	0	No	Yes	Yes	No	No	Yes	Yes	No	Auraimuda
b	b	1	b	b		b	1	c	c	c	0	0	0	0	0	0	0	No	Yes	Yes	No	No	No	Yes	No	Nundarha
b	a	a	b	b		b	a	c	c	c	0	0	0	0	0	0	0	No	Yes	Yes	No	No	No	Yes	No	Kerakhoh
c	c	a	c	c		c	c	b	c	c	0	0	0	0	0	0	0	Yes	No	Yes	Yes	No	No	Yes	No	Chirramuda
b	b	1	b	b		b	b	c	c	c	0	0	0	0	0	0	0	Yes	Yes	Yes	Yes	No	No	Yes	No	Banai
b	b	a	b	b		b	b	c	c	c	0	0	0	0	0	0	0	Yes	Yes	Yes	Yes	No	No	Yes	No	Rengalbahri
c	b	a	b	c		c	b	b	c	c	0	0	0	0	0	0	0	Yes	Yes	Yes	Yes	No	No	Yes	No	Barkaspali
a	a	a	a	a		a	a	a	a	a	0	0	0	1	0	0	0	Yes	Yes	Yes	Yes	No	No	Yes	No	Uttar Regaon
c	c	c	c	c		c	c	c	c	c	0	0	0	1	0	0	0	Yes	Yes	Yes	Yes	No	No	Yes	No	Kolam
b	b	b	b	b		b	b	b	b	b	0	0	0	1	0	0	0	Yes	Yes	Yes	Yes	No	No	Yes	No	Chitwahi
b	b	1	b	b		b	b	b	b	b	0	0	0	1	0	0	0	Yes	Yes	Yes	Yes	No	No	Yes	No	Dolesara

## CENSUS OF INDIA 2011

## AMENITIES AND

Name of District:- Raigarh

Name of CD Block:-TAMNAR

Sr.No.	Name village	Availability of toilet & others Yes / No				Communication and transport facilities (If amenities available code -Yes is given except for Village Pin Code ,If not available within the village , the distance range code viz; a for < 5 Kms, b for 5-10 Kms and c for 10+ kms of nearest place where facility is available is given).																
		Community toilet including bath.	Community toilet excluding bath.	Rural sanitary mart or sanitary hardware outlet available near the village.	Community bio- gas or recycle of waste for productive use.	Post office(PO)	Sub post office (SPO)	Post & Telegraph office (P&TO)	Village Pin Code	Telephones (Land lines)	Public call office (PCO)	Mobile phone coverage	Internet cafes/ Common service centre (CSC)	Private courier facility	Bus service (Public & Private)	Railway stations	Auto/Modified Autos	Taxis and Vans	Tractors	Cycle-pulled rickshaws(Manual & Machine driven)	Carts driven by animals	Sea /River ferry service
1	2	47	48	49	50	51	52	53	54	55	56	57	58	59	60	61	62	63	64	65	66	67
1	Pelama	No	No	No	No	c	b	b	493101	c	b	Yes	c	c	Yes	c	c	c	c		Yes	
2	Uraba	No	No	No	No	c	b	c	497448	c	b	Yes	c	c	Yes	c	c	c	c		Yes	
3	Hinjher	No	No	No	No	c	b	c	493101	c	b	Yes	c	c	Yes	c	c	c	c		Yes	
4	Jarhidih	No	No	No	No	c	b	c	493101	c	b	b	c	c	Yes	c	c	c	c		b	
5	Lalpur	No	No	No	No	c	a	c	493101	c	a	Yes	c	c	Yes	c	c	c	c		b	
6	Kharra	No	No	No	No	c	b	c	496111	c	c	Yes	c	c		c	c	c	c		b	
7	Maduadumar	No	No	No	No	c	c	c	496111	c	c	Yes	c	c		c	c	c	Yes		Yes	
8	Banjikhoh	No	No	No	No	c	b	c	496111	c	c	b	c	c	Yes	c	c	c	c		b	
9	Semijor	No	No	No	No	c	b	c	497448	c	c	b	c	c		c	c	c	c		Yes	
10	Chirwani	No	No	No	No	c	b	c	493101	c	c	b	c	c		c	c	c	Yes		Yes	
11	Sakta	No	No	No	No	c	c	c	496111	c	c	Yes	c	c		c	c	c	c		b	
12	Bhalumuda	No	No	No	No	c	c	c	496111	c	c	Yes	c	c		c	c	c	Yes		Yes	
13	Dholnara	No	No	No	No	c	c	c	496111	c	a	Yes	c	c	Yes	c	c	Yes	Yes		b	
14	Bajarmuda	No	No	No	No	c	c	c	495009	Yes	Yes	b	c	c	Yes	c	c	c	Yes		b	
15	Karwahi	No	No	No	No	c	c	c	495690	c	c	Yes	c	c		c	c	c	Yes		Yes	
16	Khamahariya	No	No	No	No	c	c	c	495690	Yes	c	Yes	c	c	Yes	c	c	c	Yes		b	
17	Milupara	No	No	No	No	c	c	c	496111	Yes	c	Yes	c	c	Yes	c	c	Yes	Yes		Yes	
18	Lamdarha	No	No	No	No	c	c	c	496111	c	c	Yes	c	c		c	c	c	Yes		b	
19	Kodkel	No	No	No	No	c	b	c	496111	b	b	Yes	c	c	Yes	c	c	c	Yes		Yes	
20	Auraimuda	No	No	No	No	b	a	b	496111	Yes	Yes	Yes	b	b	Yes	c	c	b	b		Yes	
21	Nundarha	No	No	No	No	b	Yes	b	496111	b	c	Yes	c	b		c	c	c	b		Yes	
22	Kerakhoh	No	No	No	No	b	a	c	496111	a	a	Yes	b	b		c	c	b	b		Yes	
23	Chirramuda	No	No	No	No	c	a	c	496111	c	c	Yes	c	c		c	c	c	Yes		Yes	
24	Banai	No	No	No	No	b	Yes	b	496111	b	b	Yes	b	b	Yes	c	c	b	b		Yes	
25	Rengalbahri	No	No	No	No	b	a	b	496111	b	b	Yes	b	b		c	c	b	b		Yes	
26	Barkaspali	No	No	No	No	b	a	b	496111	b	b	Yes	b	b	Yes	c	c	b	Yes		Yes	
27	Uttar Regaon	No	No	No	No	a	a	a	496197	Yes	a	Yes	a	a		c	c	a	Yes		b	
28	Kolam	No	No	No	No	c	c	c	496197	Yes	c	Yes	c	c		c	c	c	Yes		b	
29	Chitwahi	No	No	No	No	b	b	b	496197	Yes	b	Yes	b	b	Yes	c	c	b	Yes		b	
30	Dolesara	No	No	No	No	b	Yes	b	496197	Yes	b	Yes	b	b		c	c	b	b		Yes	

# - VILLAGE DIRECTORY

LAND USE ( AS IN 2009 )

Location CodeNo:-403

Location CodeNo:-0036

Village connected to highways,village roads, banks & credit societies (If amenities available code -Yes is given, If not available within the village , the distance range code viz; a for < 5 Kms, b for 5-10 Kms and c for 10+ kms of nearest place where facility is available is given).												Availability of miscellaneous facilities (If amenities available code -Yes is given code viz; a for < 5 Kms, b for 5-10 Kms and c for 10+ kms of nearest place w												
Connected to national highway(NH)	Connected to state highway(SH)	Connected to major district road (MDR)	Connected to others district road	Pucca roads	Kutchcha roads	Water bounded macadam(WBM) roads	Navigable waterway (river/canal)(NW)	Footpaths (FP)	Commercial & Co-operative Banks	ATM	Agricultural Credit Societies	Self-Help Group (SHG)	Public distribution system (PDS) shop	Mandis / Regular market	Weekly Haat	Agricultural marketing society	Integrated Child Development Scheme (Nutritional Centres)	Anganwadi Centre (Nutritional Centres)	Others (Nutritional Centres)	ASHA (Accredited Social Health Activist)	Community centre with/without TV	Sports Field,	Sports Club / Recreation Centre	Name village
68	69	70	71	72	73	74	75	76	77	78	79	80	81	82	83	84	85	86	87	88	89	90	91	2
c	c	Yes	c	Yes	Yes	Yes			c	c	Yes	Yes	Yes	c	b	c	c	Yes	Yes	Yes	b	c	c	Pelama
c	c	Yes	Yes	Yes	Yes	Yes			c	c	Yes	Yes	Yes	c	Yes	c	c	Yes	Yes	Yes	Yes	Yes	c	Uraba
c	c	Yes	c	Yes	Yes	Yes			c	c	a	Yes	Yes	c	b	c	c	Yes	Yes	Yes	b	c	c	Hinjher
c	c	Yes	c		Yes				a	c	b	Yes	a	c	b	c	c	Yes	Yes	Yes	c	c	c	Jarhidih
c	c	Yes	c	Yes	Yes	Yes			c	c	b	Yes	Yes	b	b	c	c	Yes	Yes	Yes	Yes	c	c	Lalpur
c	c	c	c	Yes	Yes	Yes			c	c	b	Yes	b	c	b	b	c	Yes	Yes	Yes	b	b	c	Kharra
c	c	c	Yes	Yes	Yes	Yes			c	c	b	Yes	a	c	b	c	c	Yes	Yes	Yes	c	b	c	Maduadumar
c	c	Yes	c	Yes	Yes	Yes			c	c	b	Yes	Yes	c	a	c	c	Yes	Yes	Yes	c	c	c	Banjikhoh
c	c	b	c	Yes	Yes	Yes			c	c	Yes	Yes	a	b	b	c	c	Yes	Yes	Yes	c	c	c	Semijor
c	c	c	Yes	Yes	Yes	Yes			c	c	Yes	Yes	b	c	c	c	c	Yes	Yes	Yes	c	c	c	Chirwani
c	c	c	c	c	Yes	Yes			c	c	Yes	Yes	a	c	c	c	c	Yes	Yes	Yes	c	Yes	c	Sakta
c	c	c	c	c	Yes				c	c	b	Yes	a	c	a	b	c	Yes	Yes	Yes	c	a	c	Bhalumuda
c	c	c	c	Yes	Yes	Yes			c	c	a	Yes	a	c	a	c	c	Yes	Yes	Yes	c	a	c	Dholnara
c	c	b	Yes	Yes	Yes	Yes			a	c	c	Yes	Yes	c	b	c	c	Yes	Yes	b	c	Yes	c	Bajarmuda
c	c	c	c	c	Yes	Yes			c	c	a	Yes	a	c	a	c	c	Yes	Yes	Yes	c	c	c	Karwahi
c	c	c	c	Yes	Yes	Yes			c	c	a	Yes	Yes	c	Yes	c	c	Yes	Yes	Yes	c	c	c	Khamahariya
c	c	Yes	c	Yes	Yes	Yes			c	c	b	Yes	Yes	Yes	b	b	c	Yes	Yes	Yes	c	Yes	c	Milupara
c	c	a	a	a	Yes	Yes			c	c	b	Yes	b	c	c	b	c	Yes	Yes	Yes	c	Yes	c	Lamdarha
c	c	c	c	Yes	Yes	Yes			c	c	c	Yes	Yes	c	a	a	c	Yes	Yes	Yes	c	Yes	c	Kodkel
b	Yes	Yes	Yes		Yes	Yes			b	b	c	Yes	Yes	b	b	c	b	Yes	Yes	Yes	b	Yes	b	Auraimuda
b	a	a	Yes	Yes	Yes	Yes			b	b	c	Yes	Yes	b	b	c	b	Yes	Yes	Yes	b	b	b	Nundarha
b	a	a	Yes	Yes	Yes	Yes			b	b	c	Yes	a	Yes	b	c	b	Yes	Yes	Yes	b	b	b	Kerakhoh
c	c	c	c	c	Yes	Yes			c	c	c	Yes	a	c	a	c	c	Yes	Yes	Yes	c	c	c	Chirramuda
b	b	b	Yes	Yes	Yes	Yes			b	b	c	Yes	Yes	b	b	c	b	Yes	Yes	Yes	b	b	b	Banai
b	b	b	b	b	Yes	Yes			b	b	c	Yes	a	b	b	c	b	Yes	Yes	Yes	b	b	b	Rengalbahri
b	b	b	b	b	Yes	Yes			b	b	c	Yes	Yes	b	b	c	b	Yes	Yes	Yes	b	b	c	Barkaspali
c	a	a	a	a	Yes	Yes			a	a	a	Yes	Yes	a	a	c	a	Yes	Yes	Yes	a	a	a	Uttar Regaon
c	c	b	b	b	Yes	Yes			c	c	a	Yes	a	a	a	b	c	Yes	Yes	Yes	b	Yes	b	Kolam
c	b	b	b	b	Yes	Yes			b	b	Yes	Yes	Yes	Yes	Yes	Yes	b	Yes	Yes	Yes	b	Yes	b	Chitwahi
c	b	b	b	b	Yes	Yes			b	b	b	Yes	Yes	b	b	b	b	Yes	Yes	Yes	b	Yes	b	Dolesara



## CENSUS OF INDIA 2011

## AMENITIES AND

Name of District:- Raigarh

Name of CD Block:-TAMNAR

1, If not available within the village , the distance range here facility is available is given).

Availability of  
electricity  
(Yes/No)

Land Use

Nearest Town

Area under different types of la

	Name village	Cinema / Video Hall	Public Library	Public Reading Room	Newspaper Supply	Assembly Polling station	Birth & Death Registration Office	Power Supply for Domestic Use (ED)	Power Supply for Agricultural Use (EAG)	Power Supply for Commercial Use (EC)	Power Supply for All Uses (EA)	Name	Distance range code i.e. a for < 5 Kms, b for 5-10 Kms and c for 10+ kms .	Forests	Area under Non-agricultural Uses	Barren and Un-cultivable land	Permanent Pastures and Other Grazing Lands
1	2	92	93	94	95	96	97	98	99	100	101	102	103	104	105	106	107
1	Pelama	c	c	Yes	c	Yes	Yes	Yes	Yes	No	No	Gharghoda	c	111.2	49.6	5.7	2.8
2	Uraba	c	c	Yes	c	Yes	Yes	Yes	Yes	No	No	Gharghoda	c	16.3	31.4	0.4	62.9
3	Hinjher	c	c	Yes	c	Yes	Yes	Yes	No	No	No	Tamnar	c	59.2	21.2	0.2	61.4
4	Jarhidih	c	c	a	c	a	a	Yes	No	No	No	Gharghoda	c	29	7.6	0.3	47.1
5	Lalpur	c	c	Yes	c	Yes	Yes	Yes	Yes	No	No	Gharghoda	c	0	18	19.4	44.4
6	Kharra	c	c	b	c	b	b	Yes	Yes	No	No	Gharghoda	c	31.2	16.8	0	26.8
7	Maduadumar	c	c	a	Yes	a	a	Yes	Yes	No	No	Gharghoda	c	0.6	14.4	0	0.6
8	Banjikhola	c	c	Yes	Yes	Yes	Yes	Yes	No	No	No	Gharghoda	c	0	16.1	52.4	33.7
9	Semijor	c	c	Yes	c	Yes	Yes	Yes	Yes	No	No	Tamnar	c	44.1	6.9	0.3	19.1
10	Chirwani	c	c	a	c	a	Yes	No	No	No	No	Gharghoda	c	0	13.5	7.4	38.5
11	Sakta	c	c	a	c	a	a	Yes	Yes	No	No	Gharghoda	c	0	13.4	0	15.2
12	Bhalumuda	c	c	c	c	a	a	Yes	Yes	No	No	Gharghoda	c	3.8	7.6	0	1.6
13	Dholnara	c	c	c	Yes	Yes	a	Yes	Yes	No	No	Gharghoda	c	20.5	14.5	0	54.9
14	Bajarmuda	c	c	Yes	c	Yes	Yes	No	No	No	Yes	Gharghoda	c	2.2	26.6	0	23.6
15	Karwahi	c	c	a	Yes	Yes	a	Yes	Yes	No	No	Gharghoda	c	0	18.4	0	57.7
16	Khamahariya	c	c	c	Yes	Yes	Yes	Yes	Yes	No	No	Gharghoda	c	77.7	22.5	0	70.5
17	Milupara	c	c	Yes	Yes	Yes	Yes	Yes	No	No	No	Gharghoda	c	38.8	33.6	0	19
18	Lamdarha	c	c	b	c	b	b	Yes	Yes	No	No	Gharghoda	c	0	25	0	70.5
19	Kodkel	c	c	Yes	c	Yes	Yes	Yes	No	No	No	Gharghoda	c	4	27	0	25.6
20	Auraimuda	b	b	a	Yes	Yes	a	No	No	No	Yes	Gharghoda	b	67	55	0	23
21	Nundarha	b	Yes	Yes	b	Yes	Yes	No	No	No	Yes	Gharghoda	b	54	0	54.7	21
22	Kerakhola	b	b	a	b	a	a	Yes	No	No	No	Gharghoda	b	67	12	26	26
23	Chirramuda	c	c	a	c	Yes	a	Yes	No	No	No	Gharghoda	c	26	0	60	10
24	Banai	b	Yes	Yes	Yes	Yes	Yes	No	No	No	Yes	Gharghoda	b	42	0	30	157
25	Rengalbahi	b	b	a	b	Yes	a	No	No	No	Yes	Gharghoda	b	0	0	20	5
26	Barkaspali	c	Yes	Yes	c	Yes	Yes	Yes	No	No	No	Gharghoda	c	11	0	49	6
27	Uttar Regaon	a	a	Yes	Yes	Yes	Yes	Yes	Yes	No	No	Gharghoda	c	0	11.1	0	2.8
28	Kolam	b	b	Yes	b	Yes	a	No	No	No	Yes	Gharghoda	b	7	14.8	0	4.4
29	Chitwahi	b	b	Yes	b	Yes	Yes	Yes	Yes	No	No	Gharghoda	b	0	18.5	0	0.2
30	Dolesara	b	b	Yes	b	Yes	Yes	Yes	Yes	No	No	Gharghoda	c	0	26.4	0	55.6

**- VILLAGE DIRECTORY**

LAND USE ( AS IN 2009 )

Location CodeNo:-403

Location CodeNo:-0036

Location Code No. 0050															Name of three most important commodities manufactured		
Land Use							Area irrigated by source (in hectare).										
nd use ( in hectares rounded up to one decimal place)																	
Land Under Miscellaneous Tree Crops etc.	Culturable Waste Land	Fallow lands other than current fallows	Current Fallows	Net Area Sown	Total Irrigated Land Area	Total Un-irrigated Land Area	Canals ( C )	Wells/Tube-wells(W/TW)	Tanks/Lakes(T/L)	Water Falls(WF)	Others(O)	First	Second	Third	Name of Village	Serial Number	
108	109	110	111	112	113	114	115	116	117	118	119	120	121	122	2	1	
0	10.1	16.8	15.8	417.2	14.5	417.4	0	6	0	0	8.5				Pelama	1	
0	3.3	19.5	29.9	255.2	9.7	253.9	0	4.7	0	0	5				Uraba	2	
0	2.3	1.6	2.2	144.9	5.8	142.8	0	2.8	0	0	3				Hinjher	3	
0	1.3	2.1	1.7	103.7	0.6	106.2	0	0.2	0	0	0.3				Jarhidih	4	
0	10.2	8.1	9.8	177.6	3	177.6	0	2	0	0	1				Lalpur	5	
0	1	1	3.8	75.9	1.7	76.3	0	1	0	0	2.8				Kharra	6	
0	1.1	1	2.6	72	2	71.8	0	1	0	0	1				Maduadumar	7	
0	1.9	5.5	37.8	99.4	0.6	99.2	0	0.3	0	0	0.3				Banjikhol	8	
0	3.2	8.7	3.3	78.9	0.9	78.5	0	0.4	0	0	0.5				Semijor	9	
0	1.7	9.3	7.3	143.7	0.2	143.7	0	0	0	0	0.2				Chirwani	10	
0	0.4	1.7	2.5	44.8	2	44.9	0	0	0	0	0				Sakta	11	
0	0	17.8	9.9	177	4.7	180.2	0	4.7	0	0	0				Bhalumuda	12	
0	0	23.4	0.9	230.1	13.6	222.3	0	13.6	0	0	0				Dholnara	13	
0	0.3	25.1	7.4	274.9	62.7	234.1	0	62.7	0	0	0				Bajarmuda	14	
0	0	18.1	6.6	229	2.2	228.3	0	2.2	0	0	0				Karwahi	15	
0	3.5	37.2	17.5	194.4	2	194.4	0	2	0	0	0				Khamahariya	16	
0	0	15.2	9.9	336.1	22.9	327.8	0	22.9	0	0	0				Milupara	17	
0	50.4	10.6	5.2	164.9	0.6	171.4	0	0.6	0	0	0				Lamdarha	18	
0	0	50.8	19.5	385.9	5.6	388.7	0	5.6	0	0	0				Kodkel	19	
74	31	20	17	401	23	401	21	0	0	0	2				Auraimuda	20	
0	10	22	20	276	6	276	0	1	0	0	5				Nundarha	21	
0	15	43	6	214	2	214	0	1	0	0	1				Kerakhhol	22	
0	42	44	76	201	31	201	0	4	27	0	0				Chirramuda	23	
98	52	31	53	491	3	491	0	1	0	1	1				Banai	24	
0	8	4	5	232	2	232	0	1	0	0	1				Rengalbahri	25	
0	17	5	16	240	7	240	0	1	0	0	6				Barkaspali	26	
0	0	3.8	31.7	114.1	5.2	114.1	0	5.2	0	0	0				Uttar Regaon	27	
0	0	68.7	12.6	183.8	13.1	183.8	0	13.1	0	0	0				Kolam	28	
0	0	31.8	8.2	226.5	0.7	226.5	0	0.7	0	0	0				Chitwahi	29	
0	0	32.4	10	359	9.8	359	0	9.8	0	0	0				Dolesara	30	

Sr.No.	Name village	Location code no.	Total area of the village ( in hectares rounded up to one decimal place)	Total population ( 2011 census )	Number of households (2011 census)	Number of educational amenities available. (If not available within the village , the distance range code viz; a for < 5 Kms, b for 5-10 Kms and c for 10+ kms of nearest place where facility is available is given).														
						Pre-Primary school (PP)	Primary school (P)	Middle school (M)	Secondary School (S)	Senior Secondary school (SS)	Degree college of arts science & commerce (ASC)	Engineering college(EC)	Medical college (MC)	Management institute (MI)	Polytechnic (Pt)	Vocational training school /ITI	Non-formal training centre (NFTC)	Special school for disabled (SSD)	Others (specify)	
1	2	3	4	5	6	7	8	9	10	11	12	13	14	15	16	17	18	19	20	
31	Dakshin Regaon	434765	193.6	410	102 b	a		1 b	b	b	c	c	c	c	b		c			
32	Rodopali	434766	443.3	752	213 c		1 a	a	a	b	c	c	c	c	b		c			
33	Salihabhanthha	434767	392.6	1041	250 a		1	1 a	a	a	c	c	c	c	b		c			
34	Ukaripali	434768	319.2	532	122 b		1 a	b	b	b	c	c	c	c	b		1 c			
35	Deogarha	434769	1214.4	2142	490 b		4	1	1	1 c	c	c	c	c	b		c			
36	Patrapali	434770	371.4	498	135 b		2 b	b	c	c	c	c	c	c	b		c			
37	Barpali	434771	502	1153	286 a		1	1 a	a	c	c	c	c	c	a		c			
38	Mauhapali	434772	279.9	779	195 b		1	1 a	a	c	c	c	c	c	b		c			
39	Amapali	434773	490.8	944	221 c		1	1 c	c	c	c	c	c	c	c		c			
40	Gadgaon	434774	312.4	495	128 c		1	1 b	b	c	b	c	c	c	c		c			
41	Harradih	434775	374.1	509	121 c		1 a	b	b	c	b	c	c	c	c		c			
42	Jamdabri	434776	236.2	218	42 c		1 a	a	a	c	a	c	c	c	c		c			
43	Punjipathra	434777	714.3	381	81 b		1 b	b	b	c		c	c	c	c		c			
44	Samaruma	434778	293.5	545	125 b		1	1 b	b	c	b	c	c	c	b		c			
45	Padkipahri	434779	259.5	348	91 c		1 a	b	b	c	a	c	c	c	c		c			
46	Rabo	434780	530.6	614	139 c		1	1	1 c	c	c	c	c	c	c		c			
47	Gaurmudi	434781	273.4	274	78 b		1 a	a	a	c	b	c	c	c	c		c			
48	Saraipali	434782	601.7	1678	404 c		1	1	1	1 c	b	c	c	c	c		c			
49	Jamchunwa	434783	79.8	170	35 c		1 b	b	b	c	c	c	c	c	c		c			
50	Jivri	434784	481.5	834	198 c		1	1 b	b	c	b	c	c	c	c		c			
51	Tharakpur	434785	361.4	561	122 c		1 a	b	b	c	c	c	c	c	c		c			
52	Darama	434786	338.6	780	179 c		1	1 b	b	c	c	c	c	c	c		c			
53	Bagbuda	434787	99.3	231	55 c		1 a	a	a	c	b	c	c	c	c		c			
54	Bhuikurri	434788	288.3	759	173 c		1 a	a	c	c	b	c	c	c	c		c			
55	Barpali	434789	313.5	449	94 c		1 a	a	a	c	b	c	c	c	c		c			
56	Kasdol	434790	506.6	1527	338 a		1	1 a	a	a	c	c	c	c	c	1	c			
57	Salihari	434791	134.7	311	74 a		1 a	a	a	a	c	c	c	c		a		c		
58	Kanta Jhariya	434792	150.6	204	42 b		1 a	b	b	b	c	c	c	c	c	a		c		
59	Ratrot	434793	55.2	21	5 b	a	a	b	b	b	c	c	c	c	c	a		c		
60	Gorkamuda	434794	104.6	28	5 b	b	b	b	b	c	b	c	c	c	c	c		c		
61	Traimal	434795	594.6	3951	1072	1	2	1	1	1 c	b	c	c	c	c	c	c	c		
62	Ujalpur	434796	342.6	544	216 a		1 a	a	a	c	b	c	c	c	c	c				

Number of Medical Amenities available. (If not available within the village , the distance range code viz; a for < 5 Kms, b for 5-10 Kms and c for 10+ kms of nearest place where facility is available is given).											Number of Non-Government Medical Amenities available.								Availability of drinking water - Yes / No								Name village
Community health centre (CHC)	Primary health centre (PHC)	Primary health sub centre (PHS)	Maternity and child welfare centre (MCW)	T.B. clinic (TBC)	Hospital-allopathic (HA)	Hospital-alternative medicine (HO)	Dispensary (D)	Veterinary hospital (VH)	Mobile health clinic (MHC)	Family welfare centre (FWC)	Charitable non Govt. hospital/Nursing home.	Medical practitioner with MBBS Degree	Medical practitioner with other degree	Medical practitioner with no degree	Traditional practitioner and faith healer .	Medicine Shop	Others	Tap water (Treated/Untreated)	Well water (Covered / Uncovered well)	Hand Pump	Tube wells / Bore well	Spring	River / Canal	Tank / Pond / Lake	Others		
21	22	23	24	25	26	27	28	29	30	31	32	33	34	35	36	37	38	39	40	41	42	43	44	45	46		
b	b	b	b	b				b	b	b	0	0	0	1	0	0	0	Yes	Yes	Yes	Yes	No	No	Yes	No	Dakshin Regaon	
c	c		1	c	c		c	a	c	c	0	0	0	1	0	0	0	Yes	Yes	Yes	Yes	No	No	Yes	No	Rodopali	
a	a		1	a	a		a	a	a	a	0	0	0	1	0	0	0	Yes	Yes	Yes	Yes	No	No	Yes	No	Salihabhantha	
b	b	b	b	b		b	b	b	b	c	0	0	0	0	0	0	0	No	Yes	Yes	No	No	Yes	Yes	No	Ukaripali	
b	b		1	b	b		c	b	b	b	0	0	0	0	0	0	0	No	Yes	Yes	No	No	Yes	Yes	No	Deogarha	
b	b	a	b	b		c	b	b	b	b	0	0	0	0	0	0	0	No	Yes	Yes	No	No	Yes	Yes	No	Patrapali	
a	a	a	a	a		a	a	a	a	c	0	0	0	0	0	0	0	No	Yes	Yes	No	No	No	Yes	No	Barpali	
b	b	b	b	b		b	b	b	b	b	0	0	0	0	0	0	0	No	Yes	Yes	No	No	Yes	Yes	No	Mauhapali	
c	c	c	c	c		c	c	c	c	c	0	0	0	0	0	0	0	No	No	Yes	No	No	Yes	No	No	Amapali	
c	c	b	b	c		c	c	c	c	c	0	0	0	0	0	0	0	No	No	Yes	Yes	No	No	Yes	No	Gadgaon	
c	c	a	a	c		c	c	c	c	c	0	0	0	0	0	0	0	No	No	Yes	Yes	No	No	Yes	No	Harradih	
c	c	a	c	c		c	c	c	c	c	0	0	0	0	0	0	0	No	No	Yes	Yes	No	No	Yes	No	Jamdabri	
c	c	b	c	c		c	c	c	c	c	0	0	2	0	0	0	0	No	No	Yes	Yes	No	No	Yes	No	Punjipathra	
b	b		1	b	b		b	b	b	b	0	2	0	0	0	0	0	No	Yes	Yes	No	No	No	Yes	No	Samaruma	
b	b	b	b	b		b	b	b	b	b	0	0	0	0	0	0	0	No	No	Yes	No	No	No	Yes	No	Padkipahri	
c	c		1	b	c		c	c		c	0	0	0	0	0	0	0	No	No	Yes	Yes	No	Yes	Yes	No	Rabo	
c	a	a	a	c		c	c	c	c	c	0	0	0	0	0	0	0	No	No	Yes	Yes	No	No	Yes	No	Gaurmudi	
c		1	1		c		c	c	c	c	0	2	0	0	0	1	0	Yes	Yes	Yes	Yes	No	No	Yes	No	Saraipali	
c	c	b	b	c		c	c	c	c	c	0	0	0	0	0	0	0	No	No	Yes	Yes	No	No	Yes	No	Jamchunwa	
c	c		1	b	c		c	c	c	c	0	0	0	0	0	0	0	No	No	Yes	No	No	No	No	No	Jivri	
c	c	b	b	c		c	c	c	c	c	0	0	0	0	0	0	0	No	No	Yes	Yes	No	No	Yes	No	Tharakpur	
c	c	c	c	c		c	c	c	c	c	0	0	0	0	0	0	0	No	No	Yes	Yes	No	No	Yes	No	Darama	
c	c	a	a	c		c	c	c	c	c	0	0	0	0	0	0	0	No	No	Yes	No	No	No	Yes	No	Bagbuda	
c	c	a	a	c		c	c	c	c	c	0	0	0	0	0	0	0	No	No	Yes	Yes	No	No	Yes	No	Bhuikurri	
c	c	a	a	c		c	c	c	c	c	0	0	0	0	0	0	0	No	No	Yes	Yes	No	No	No	No	Barpali	
a	a	a	a	a		a	a	a	a	a	0	0	0	0	0	0	0	No	Yes	Yes	No	No	No	No	No	Kasdol	
a	a		1	a	a		a	a	a	a	0	0	0	0	0	0	0	No	Yes	Yes	No	No	No	No	No	Salihari	
b	b	a	b	b		b	b	b	b	b	0	0	0	0	0	0	0	No	Yes	Yes	No	No	No	No	No	Kanta Jhariya	
b	b	b	b	b		b	b	b	b	b	0	0	0	0	0	0	0	No	Yes	Yes	No	No	No	No	No	Ratrot	
b	b	c	b	b		b		b	b	b	0	0	0	0	0	0	0	No	Yes	Yes	No	No	Yes	No	No	Gorkamuda	
c	c	c	c	c		c	c	b	b	c	0	0	0	0	0	0	0	No	Yes	Yes	Yes	No	No	Yes	No	Traimal	
c	c	c	c	c		c	c	c	c	c	0	0	0	0	0	0	0	No	No	Yes	Yes	No	Yes	Yes	No	Ujalpur	

Sr.No.	Name village	Availability of toilet & others Yes / No				Communication and transport facilities (If amenities available code -Yes is given except for Village Pin Code ,If not available within the village , the distance range code viz; a for < 5 Kms, b for 5-10 Kms and c for 10+ kms of nearest place where facility is available is given).																
		Community toilet including bath.	Community toilet excluding bath.	Rural sanitary mart or sanitary hardware outlet available near the village.	Community bio- gas or recycle of waste for productive use.	Post office(PO)	Sub post office (SPO)	Post & Telegraph office (P&TO)	Village Pin Code	Telephones (Land lines)	Public call office (PCO)	Mobile phone coverage	Internet cafes/ Common service centre (CSC)	Private courier facility	Bus service (Public & Private)	Railway stations	Auto/Modified Autos	Taxis and Vans	Tractors	Cycle-pulled rickshaws(Manual & Machine driven)	Carts driven by animals	Sea /River ferry service
1	2	47	48	49	50	51	52	53	54	55	56	57	58	59	60	61	62	63	64	65	66	67
31	Dakshin Regaon	No	No	No	No	b	b	b	496197	Yes	b	Yes	b	b	c	c	b	Yes		b		
32	Rodopali	No	No	No	No	c	a	c	496197	Yes	c	Yes	c	c	Yes	c	c	Yes	Yes	b		
33	Salihabhantha	No	No	No	No	a	a	a	491885	Yes	a	Yes	a	a	c	c	Yes	Yes		Yes		
34	Ukaripali	No	No	No	No	c	b	b	496111	b	b	Yes	b	b	c	b	b	b		Yes		
35	Deogarha	No	No	No	No	b	b		496111	Yes	Yes	Yes	b	b	Yes	c	b	Yes	Yes	Yes	Yes	
36	Patrapali	No	No	No	No	b	b	b	496111	Yes	b	Yes	b	b	c	c	b	b		Yes		
37	Barpali	No	No	No	No	c	a	a	496111	a	a	c	a	a	c	c	a	a		Yes		
38	Mauhapali	No	No	No	No	b	b	a	496197	b	b	Yes	b	b	c	b	b	b		Yes		
39	Amapali	No	No	No	No	c	b	c	495334	c	c	b	c	c	c	c	c	Yes		b		
40	Gadgaon	No	No	No	No	c	b	c	495119	b	c	b	c	c	c	c	c	c		Yes		
41	Harradih	No	No	No	No	c	a	c	495119	c	c	b	c	c	c	c	c	c		Yes		
42	Jamdabri	No	No	No	No	c	a	c	493770	a	a	b	c	c	c	c	Yes	c		Yes		
43	Punjipathra	No	No	No	No	c	a	c	494776	c	c	Yes	c	c	Yes	c	c	Yes	Yes	Yes		
44	Samaruma	No	No	No	No	b	Yes	c	495688	Yes	Yes	Yes	c	c	Yes	c	c	c	b	b		
45	Padkipahri	No	No	No	No	b	a	b	491995	b	b	Yes	b	b	c	c	b	Yes		Yes		
46	Rabo	No	No	No	No	c	b	c	495334	c	c	a	c	c	c	c	c	Yes		b		
47	Gaurmudi	No	No	No	No	a	a	c	495119	c	c	Yes	c	c	c	c	c	Yes		Yes		
48	Saraipali	No	No	No	No	c	c	c	493770	b	c	Yes	c	c	c	c	c	c		Yes		
49	Jamchunwa	No	No	No	No	c	b	c	496001	c	c	Yes	c	c	c	c	c	a		Yes		
50	Jivri	No	No	No	No	c	b	c	496001	c	c	Yes	c	c	c	c	c	Yes		b		
51	Tharakpur	No	No	No	No	c	b	c	496001	c	c	Yes	c	c	c	c	c	c		b		
52	Darama	No	No	No	No	c	c	c	496001	c	c	Yes	c	c	c	c	c	c		b		
53	Bagbuda	No	No	No	No	c	c	c	496001	c	a	Yes	c	c	c	c	c	c		Yes		
54	Bhuikurri	No	No	No	No	c	a	c	495119	c	c	Yes	c	c	c	c	c	c		b		
55	Barpali	No	No	No	No	c	c	c	495119	c	c	Yes	c	c	c	c	c	c		b		
56	Kasdol	No	No	No	No	a	a	a	491888	a	a	Yes	a	a	c	c	a	Yes		Yes		
57	Salihari	No	No	No	No	a	a	a	491888	a	a	Yes	a	a	c	c	a	a		Yes		
58	Kanta Jhariya	No	No	No	No		b	b	491888	b	b	Yes	b	b	c	c	b	b		b		
59	Ratrot	No	No	No	No	b	b	b	491888	b	b	Yes	b	b	c	c	b	a		b		
60	Gorkamuda	No	No	No	No	b	b	b	496001	b	b	a	b	b	c	c	b	b		b		
61	Traimal	No	No	No	No	c	a	c	496001	Yes	Yes	Yes	c	c	Yes	c	c	Yes	Yes	Yes		
62	Ujalpur	No	No	No	No	a	c	c	496001	Yes	Yes	Yes	c	c	Yes	c	c	c	b	Yes	b	

Village connected to highways,village roads, banks & credit societies (If amenities available code -Yes is given, If not available within the village , the distance range code viz; a for < 5 Kms, b for 5-10 Kms and c for 10+ kms of nearest place where facility is available is given).

Availability of miscellaneous facilities (If amenities available code -Yes is given code viz; a for < 5 Kms, b for 5-10 Kms and c for 10+ kms of nearest place w

68	69	70	71	72	73	74	75	76	77	78	79	80	81	82	83	84	85	86	87	88	89	90	91	2
Connected to national highway(NH)	Connected to state highway(SH)	Connected to major district road (MDR)	Connected to others district road	Pucca roads	Kutchcha roads	Water bounded macadam(WBM) roads	Navigable waterway (river/canal)(NW)	Footpaths (FP)	Commercial & Co-operative Banks	ATM	Agricultural Credit Societies	Self-Help Group (SHG)	Public distribution system (PDS) shop	Mandis / Regular market	Weekly Haat	Agricultural marketing society	Integrated Child Development Scheme (Nutritional Centres)	Anganwadi Centre (Nutritional Centres)	Others (Nutritional Centres)	ASHA (Accredited Social Health Activist)	Community centre with/without TV	Sports Field,	Sports Club / Recreation Centre	Name village

c	b	b	b	Yes	Yes	Yes			b	b	b	Yes	Yes	b	a	b	b	Yes	Yes	Yes	b	Yes	b	Dakshin Regaon
c	c	b	b	Yes	Yes	Yes			c	c	a	Yes	Yes	c	a	a	c	Yes	Yes	Yes	b	b	b	Rodopali
c	a	a	a	a	Yes				a	a	a	Yes	Yes	a	a	a	a	Yes	Yes	Yes	a	a	a	Salihabhanththa
a	a	a	a	a	Yes	a			b	b	b	Yes	a	b	b	b	b	Yes	Yes	Yes	b	Yes	b	Ukaripali
b	b	b	Yes	Yes	Yes	Yes			b	b	b	Yes	Yes	b	b	c	b	Yes	Yes	Yes	Yes	Yes	b	Deogarha
c	b	b	b	b	Yes	Yes			b	b	c	Yes	b	c	c	c	b	Yes	Yes	Yes	b	Yes	b	Patrapali
a	a	a	a	Yes	Yes	Yes			a	a	a	Yes	Yes	a	a	a	a	Yes	Yes	Yes	a	Yes	a	Barpali
b	b	b	Yes	Yes	Yes	Yes			b	b	b	Yes	Yes	b	b	b	b	Yes	Yes	Yes	b	Yes	b	Mauhapali
c	c	c	Yes	Yes	Yes	Yes	Yes		c	c	c	Yes	a	c	c	c	c	Yes	Yes	Yes	b	Yes	c	Amapali
c	c	c	Yes	Yes					c	c	b	Yes	Yes	c	b	c	c	Yes	Yes	Yes	c	Yes	c	Gadgaon
c	c	c	Yes	Yes	Yes		Yes		c	c	a	Yes	Yes	c	a	c	c	Yes	Yes	Yes	c	Yes	c	Harradih
b	b	b	b	Yes		Yes			c	c	a	a	a	c	a	a	c	Yes	Yes	Yes	c	Yes	Yes	Jamdabri
Yes	Yes	Yes	Yes	Yes	Yes	Yes	Yes		c	Yes	c	Yes	b	c	a	c	c	Yes	Yes	Yes	c	Yes	c	Punjipathra
Yes	Yes	Yes	Yes	Yes	Yes	Yes			b	b	c	a	a	b	b	c	b	Yes	Yes	Yes	b	Yes	b	Samaruma
a	a	a	a	a	Yes	Yes			b	b	c	Yes	a	c	c	c	b	Yes	Yes	Yes	b	Yes	b	Padkipahri
c	c	c	c	Yes	Yes	Yes			c	c	c	Yes	Yes	c	c	c	c	Yes	Yes	Yes	c	Yes	c	Rabo
b	b	b	a	a	Yes	Yes			c	c	a	Yes	a	c	a	c	c	Yes	Yes	Yes	c	Yes	c	Gaurmudi
b	b	b	Yes	Yes	Yes	Yes			c	c	b	Yes	Yes	c	Yes	b	Yes	Yes	Yes	Yes	c	Yes	c	Saraipali
c	c	c	c	Yes		Yes			c	c	b	Yes	a	c	b	c	c	Yes	Yes	Yes	c	Yes	c	Jamchunwa
c	c	c	b	Yes	Yes	Yes			c	c	c	Yes	Yes	c	b	c	c	Yes	Yes	Yes	c	Yes	c	Jivri
c	c	c	c	Yes	Yes	Yes			b	c	b	Yes	a	c	b	c	c	Yes	Yes	Yes	c	Yes	c	Tharakpur
c	c	c	c	Yes	Yes	Yes	Yes		c	c	c	Yes	Yes	c	c	c	c	Yes	Yes	Yes	c	Yes	c	Darama
c	c	c	c	Yes	Yes	Yes	Yes		c	c	b	Yes	a	c	a	a	c	Yes	Yes	Yes	c	Yes	c	Bagbuda
c	c	c	c	Yes	Yes	Yes	Yes		c	c	b	Yes	Yes	c	a	a	c	Yes	Yes	Yes	c	Yes	c	Bhuikurri
c	c	c	Yes	Yes	Yes	Yes	Yes		c	c	a	Yes	a	c	a	c	c	Yes	Yes	Yes	c	Yes	c	Barpali
c	a	a	Yes	Yes		Yes			a	a	a	Yes	Yes	a	a	a	a	Yes	Yes	Yes	a	Yes	a	Kasdol
c	a	a	Yes			Yes			a	a	a	Yes	a	a	a	a	a	Yes	Yes	Yes	a	a	a	Salihari
c	b	b	b	b	Yes	Yes			a	a	a	Yes	a	b	b	b	b	Yes	Yes	Yes	b	b	b	Kanta Jhariya
c	b	a	a	a	Yes	Yes			b	b	b	Yes	a	b	b	b	b	a	Yes	Yes	b	a	b	Ratrot
b	b	b	b	b	Yes	b			b	b	b	b	b	b	b	b	b	b	Yes	Yes	b	b	b	Gorkamuda
Yes	Yes	Yes	Yes	Yes	Yes	Yes			c	Yes	c	Yes	Yes	c	Yes	c	c	Yes	Yes	Yes	Yes	Yes	c	Traimal
b	Yes	Yes	a		Yes	Yes			c	a	c	Yes	a	c	a	Yes	c	Yes	Yes	Yes	b	b	b	Ujalpur

1, If not available within the village , the distance range here facility is available is given).								Availability of electricity (Yes/No)				Land Use					
												Nearest Town		Area under different types of la			
Name village	Cinema / Video Hall	Public Library	Public Reading Room	Newspaper Supply	Assembly Polling station	Birth & Death Registration Office	Power Supply for Domestic Use (ED)	Power Supply for Agricultural Use (EAG)	Power Supply for Commercial Use (EC)	Power Supply for All Uses (EA)	Name			Distance range code i.e. a for < 5 Kms, b for 5-10 Kms and c for 10+ kms .	Forests	Area under Non-agricultural Uses	Barren and Un-cultivable land
	1	2	92	93	94	95	96	97	98	99	100	101	102	103	104	105	106
31	Dakshin Regaon	b	b	a	b	Yes	a	Yes	No	No	No	Gharghoda	c	0	14.9	0	0
32	Rodopali	b	b	Yes	b	Yes	Yes	Yes	Yes	No	No	Gharghoda	b	0	25	0	0
33	Salihabhanthta	a	a	Yes	Yes	Yes	Yes	No	No	No	Yes	Gharghoda	c	0	36.1	0	2.4
34	Ukaripali	b	b	a	b	Yes	a	Yes	No	No	No	Gharghoda	b	0	22	0	59.9
35	Deogarha	b	b	Yes	Yes	Yes	Yes	Yes	Yes	No	No	Gharghoda	b	41.2	77	0	260.6
36	Patrapali	b	b	c	b	a	a	Yes	No	No	No	Gharghoda	b	0	45.6	0	59.2
37	Barpali	a	a	Yes	a	Yes	Yes	Yes	No	No	No	Gharghoda	a	0	36.2	0	66.9
38	Mauhapali	b	b	Yes	b	Yes	Yes	Yes	No	No	No	Gharghoda	b	0	23.4	0.3	23.3
39	Amapali	c	c	b	Yes	Yes	Yes	Yes	Yes	No	No	Gharghoda	c	6.8	38.5	3.7	144.7
40	Gadgaon	c	c	c	c	Yes	Yes	Yes	Yes	No	No	Gharghoda	c	17.4	34.3	0	18.2
41	Harradih	c	c	c	c	Yes	Yes	Yes	Yes	No	No	Gharghoda	c	2	14.4	0	14.5
42	Jamdabri	c	c	a	c	a	a	Yes	Yes	No	No	Raigarh	c	40.6	4.5	0	21
43	Punjipathra	c	c	Yes	Yes	Yes	b	Yes	Yes	No	No	Raigarh	c	0	79.3	129.1	48.4
44	Samaruma	b	b	b	Yes	Yes	b	Yes	Yes	No	No	Gharghoda	b	1.6	17.7	0.2	28.7
45	Padkipahri	b	b	b	b	a	b	Yes	Yes	No	No	Gharghoda	c	63.6	5.5	0	65.9
46	Rabo	c	c	Yes	c	Yes	Yes	Yes	Yes	No	No	Gharghoda	c	21.9	58.3	0.3	92.1
47	Gaurmudi	c	c	a	c	Yes	a	No	No	No	Yes	Gharghoda	c	13.5	9.2	0	20.7
48	Saraipali	c	c	Yes	Yes	Yes	Yes	Yes	Yes	No	No	Raigarh	c	1.9	41.1	0.7	47.6
49	Jamchunwa	c	c	Yes	c	a	Yes	Yes	Yes	No	No	Gharghoda	c	0	5.6	4.5	14.1
50	Jivri	c	c	Yes	c	Yes	Yes	Yes	Yes	No	No	Gharghoda	c	0	33.6	0	69.4
51	Tharakpur	c	c	c	c	Yes	a	Yes	Yes	No	No	Gharghoda	c	18.6	28.5	0.3	46.7
52	Darama	c	c	c	c	Yes	Yes	Yes	Yes	No	No	Gharghoda	c	18.5	22.4	0	62.1
53	Bagbuda	c	c	a	c	Yes	a	Yes	Yes	No	No	Gharghoda	c	0	7.2	0	1.2
54	Bhuikurri	c	c	Yes	Yes	Yes	Yes	Yes	Yes	No	No	Gharghoda	c	13.3	22.1	0	15.6
55	Barpali	c	c	Yes	Yes	a	a	Yes	Yes	No	No	Gharghoda	c	3.6	13.2	0.1	17.1
56	Kasdol	a	a	c	Yes	Yes	Yes	Yes	No	No	No	Gharghoda	c	0	57.1	0	62
57	Salihari	a	a	a	a	a	a	Yes	No	No	No	Gharghoda	c	20.5	11.8	0	0
58	Kanta Jhariya	b	b	a	b	Yes	a	Yes	No	No	No	Gharghoda	c	23.1	23.7	1.7	19
59	Ratrot	b	b	a	b	a	a	Yes	No	No	No	Gharghoda	c	0	9.5	8.6	2.1
60	Gorkamuda	b	b	b	b	b	b	Yes	No	No	No	Gharghoda	c	0	20	32.6	3.7
61	Traimal	c	c	Yes	Yes	Yes	Yes	Yes	Yes	No	No	Raigarh	c	0	195.3	0	20.1
62	Ujalpur	c	Yes	a	Yes	Yes	a	Yes	No	No	No	Gharghoda	c	0	136.3	47.9	43.6

Land Use												Name of three most important commodities manufactured				
nd use ( in hectares rounded up to one decimal place)							Area irrigated by source (in hectare).									
Land Under Miscellaneous Tree Crops etc.	Culturable Waste Land	Fallow lands other than current fallows	Current Fallows	Net Area Sown	Total Irrigated Land Area	Total Un-irrigated Land Area	Canals ( C )	Wells/Tube-wells(W/TW)	Tanks/Lakes(T/L)	Water Falls(WF)	Others(O)	First	Second	Third	Name of Village	Serial Number
108	109	110	111	112	113	114	115	116	117	118	119	120	121	122	2	1
0	0	36.5	31.2	111	9.2	111	0	9.2	0	0	0				Dakshin Regaon	31
0	0	63.1	17.5	337.7	3.4	337.7	0	3.4	0	0	0				Rodopali	32
0	0	32.9	8.3	312.9	12.3	312.9	0	12.3	0	0	0				Salihabhanththa	33
0	1.3	12.3	29	194.7	3.9	196.6	0	0	0	0	3.8				Ukaripali	34
												Wood Jagger en Work Pots				
0	11.4	82.5	26.4	715.2	1.8	727.1	0	0.2	0.5	0	1.1				Deogarha	35
0	0	33.6	21.4	211.6	0.2	216.4	0	0.2	0	0	0	Wooden Items			Patrapali	36
0	0	65.2	33.6	300	2.1	312.1	0	0	0	0	2.1	Wooden Items			Barpali	37
0	0	17.7	11.8	203.4	1.7	212	0	0	0.1	0	1.6				Mauhapali	38
0	34.2	38.4	55.7	168.7	4.2	168.9	0	0	0	0	4.2				Amapali	39
0	35.1	32.6	48.3	126.4	12.4	126.4	0	0	0	0	12				Gadgaon	40
0	58.2	92	17.4	175.6	6.2	160.5	0	6.2	0	0	0				Harradih	41
0	69.3	32.4	14.1	54.2	3.5	54.2	0	3.5	0	0	0				Jamdabri	42
0	259.6	155.9	23.6	18.5	1.2	18.5	0	0	0	0	1.2				Punjipathra	43
0	13.2	35.3	83.4	113.4	3.9	113.4	0	0	0	0	3.9				Samaruma	44
0	10.3	10.3	16.2	87.7	6.8	87.7	0	0	0	0	6.8				Padkipahri	45
0	175.9	134.6	10.9	36.6	1.9	36.6	0	0	0	0	1.9				Rabo	46
0	29.2	32.6	28.8	139.4	5.6	139.4	0	5.6	0	0	0				Gaurmudi	47
0	112.3	49.2	131.4	217.6	1.6	217.6	0	1.6	0	0	0				Saraipali	48
0	1.4	7.3	14.4	32.6	0.8	32.6	0	0	0	0	0.8				Jamchunwa	49
0.1	78.7	30.2	16.5	253	1.8	253	0	0	0	0	1.8				Jivri	50
0.9	3.2	1.2	3.4	258.8	1.4	258.8	0	1.4	0	0	0				Tharakpur	51
0	0.3	0.3	7.4	227.6	1.2	247.5	0	1.2	0	0	0				Darama	52
0	33	7.3	9.2	41.4	0.6	41.4	0	0	0	0	0.6				Bagbuda	53
0	6.7	4.9	7.5	218.1	0.9	218.1	0	0	0	0	0.9				Bhuikurri	54
0	52.7	28.3	139.3	59.1	4	59.1	0	4	0	0	0				Barpali	55
0.4	12	41.5	6.8	326.8	8.6	318.2	0	3.6	5	0	0				Kasdol	56
0	2	9.4	3	88.1	26.7	61.4	0	0	26.7	0	0				Salihari	57
0	12	5.2	3.3	62.7	4	58.8	0	0	0	4	0				Kanta Jhariya	58
0	12	11.4	1.8	9.8	2.5	7.3	0	0	2.5	0	0				Ratrot	59
0	10	13.6	1	23.7	5.4	18.3	0	0	5.4	0	0				Gorkamuda	60
73.3	40	159.7	95.4	10.8	7.2	3.6	0	2.2	5	0	0				Traimal	61
0	29	56.8	16	13.1	0.4	12.7	0	0.4	0	0	0				Ujalpur	62



Sr.No.	Name village	Location code no.	Total area of the village ( in hectares rounded up to one decimal place)	Total population ( 2011 census )	Number of households (2011 census)	Number of educational amenities available. (If not available within the village , the distance range code viz; a for < 5 Kms, b for 5-10 Kms and c for 10+ kms of nearest place where facility is available is given).														
						Pre-Primary school (PP)	Primary school (P)	Middle school (M)	Secondary School (S)	Senior Secondary school (SS)	Degree college of arts science & commerce (ASC)	Engineering college(EC)	Medical college (MC)	Management institute (MI)	Polytechnic (Pt)	Vocational training school /ITI	Non-formal training centre (NFTC)	Special school for disabled (SSD)	Others (specify)	
1	2	3	4	5	6	7	8	9	10	11	12	13	14	15	16	17	18	19	20	
63	Bhainsgarhi	434797	154	261	73 b		1 b	b	b	b	c	c	c	c	c	c	c	c	c	
64	Barbahli	434798	140.6	144	43 a		1 b	b	b	b	c	c	c	c	c	c		c		
65	Chindbhauna	434799	206	175	52 a		1 a	a	c	c	c	c	c	c	c	c	c			
66	Badgaon	434800	545.5	719	166		1	1 b	b	b	c	c	c	c	c	c	c	c		
67	Amaghat	434801	1037.2	1116	276 a		2	1 a	a	a	a	b	c	c	c	c	a		c	
68	Kachkoba	434802	876	1275	330 b		1	1 a	a	a	b	b	c		c	b			c	
69	Jarekela	434803	494.3	1136	279 b		2	1 b	b	b	b	c	c	c	c	c			c	
70	Nawapara	434804	183.7	352	80 b		1 a	b	b	b	b	c	c	c	c	b			c	
71	Basanpali	434805	440.4	1408	375 a		3	1	1	1 a	b	c	c	c	c	b			c	
72	Godhi	434806	449.3	2251	545 3		4	5	3	3 a	c	c	c	c	c	a			c	
73	Tamnara	434807	1229.2	5465	1307 1		7	3	3	3 1	c	c	c	c	c	a			c	
74	Budiya	434808	575.7	1119	260 a		2	1 a	a	a	a	c	c	c	c	c			c	
75	Bagbadi	434809	171.6	423	110 a		1 a	a	b	b	b	c	c	c	c	b			c	
76	Kunjemura	434810	442	1364	310 1		2	1	1	1 c	c	c	c	c	c	c			c	
77	Kosampali	434811	252.5	298	61 a		1	1 a	b	c	c	c	c	c	c	c			c	
78	Gare	434812	413.2	828	204 b		2	1 b	b	b	b	c	c	c	c	c			c	
79	Pata	434813	676.3	1358	307 a		2 a	a	a	a	c	c	c	c	c	c			c	
80	Mudagaon	434814	390.3	553	140 b		2 b	b	b	b	c	c	c	c	c	c			c	
81	Saraitola	434815	273.3	653	138 a		2	1 a	a	a	c	c	c	c	c	c			c	
82	Sarasmal	434816	292.6	535	101 a		1	1 a			c	c	c		c	c			c	
83	Tihli Rampur	434817	288.8	1962	528 1		2	1	1 b		c	c	c	c	c	c			c	
84	Aamgaon	434818	546.7	1626	373 a		3	1 a	a	a	c	c	c	c	c	c			c	
85	Janjgir	434819	559.4	1070	264 b		2	1 b	b	b	c	c	c	c	c	c			c	
86	Tapranga	434820	354.2	725	194 a		1 a	a	a	a	c	c	c	c	c	c			c	
87	Tangarghat	434821	557.4	1513	354 b		2	1	1 b		c	c	c	c	c	c			c	
88	Dongamauha	434822	326.1	777	202 b		1 b	b	b	b	c	c	c	c	c	c			c	
89	Telaipara	434823	50.4	64	14 a			a	a	a	a	c	c	c	c	c			c	
90	Dhaurabhatha	434824	321	1395	343 1		2	2	2	2 c	c	c	c	c	c	c			c	
91	Nagramuda	434825	293.1	829	219 b		2 b	b	b	b	c	c	c	c	c	c			c	
92	Baljor	434826	269.7	340	83 b		1 b	b	b	b	c	c	c	c	c	c			c	
93	Jhinku Bahal	434827	300.5	905	258 a		1	1 a	b	b	b	c	c	c	c	c			c	
94	Libara	434828	670.6	1418	352 1		2	1	1 a	a	c	c	c	c	c	c			c	
95	Jharna	434829	482.1	1665	391 a		2	1 a	a	a	c	c	c	c	c	c			c	

Number of Medical Amenities available. (If not available within the village , the distance range code viz; a for < 5 Kms, b for 5-10 Kms and c for 10+ kms of nearest place where facility is available is given).											Number of Non-Government Medical Amenities available.							Availability of drinking water - Yes / No								Name village
Community health centre (CHC)	Primary health centre (PHC)	Primary health sub centre (PHS)	Maternity and child welfare centre (MCW)	T.B. clinic (TBC)	Hospital-allopathic (HA)	Hospital-alternative medicine (HO)	Dispensary (D)	Veterinary hospital (VH)	Mobile health clinic (MHC)	Family welfare centre (FWC)	Charitable non Govt. hospital/Nursing home.	Medical practitioner with MBBS Degree	Medical practitioner with other degree	Medical practitioner with no degree	Traditional practitioner and faith healer .	Medicine Shop	Others	Tap water (Treated/Untreated)	Well water (Covered / Uncovered well)	Hand Pump	Tube wells / Bore well	Spring	River / Canal	Tank / Pond / Lake	Others	
21	22	23	24	25	26	27	28	29	30	31	32	33	34	35	36	37	38	39	40	41	42	43	44	45	46	2
c	c	c	c	c		c	c	b	c	c	0	0	0	0	0	0	0	No	Yes	Yes	No	Yes	Yes	Yes	No	Bhainsgarhi
c	c	c	c	c		c	c	b	c	c	0	0	0	0	0	0	0	No	Yes	Yes	No	Yes	Yes	Yes	No	Barbahli
c	c	c	c	c		c	c	a	c	c	0	0	0	0	0	0	0	No	Yes	Yes	No	No	Yes	Yes	No	Chindbhauna
c	c	c	c	c		c	c	b	c	c	0	0	0	0	0	0	0	No	Yes	Yes	No	No	No	No	No	Badgaon
a	a	a	a	a				a	a	a	0	0	0	0	0	0	0	Yes	Yes	Yes	No	No	Yes	No	No	Amaghat
b	b	a	b	b				b	b	b	0	0	0	0	0	0	0	Yes	Yes	Yes	No	No	Yes	No	No	Kachkoba
b	b	1	b	b				b	b	b	0	1	0	0	0	0	0	Yes	Yes	Yes	Yes	No	Yes	Yes	No	Jarekela
b	b	a	b	b				b	b	b	0	0	0	0	0	0	0	Yes	Yes	Yes	No	No	Yes	No	No	Nawapara
a	a	a	a	a				a	a	a	0	0	0	0	0	0	0	Yes	Yes	Yes	No	No	No	Yes	No	Basanpali
a	a	1	a	a		a	1	a	a	a	0	0	1	0	0	1	0	No	Yes	Yes	Yes	No	No	Yes	No	Godhi
1	a	a	1	1		1		1			0	2	3	0	0	2	0	Yes	Yes	Yes	Yes	No	Yes	Yes	No	Tamnar
a	a	a	a	a		a	a	a	a	a	0	0	0	0	0	0	0	Yes	Yes	Yes	Yes	No	Yes	Yes	No	Budiya
b	a	a	a	b		a	b	b	b	b	0	0	0	0	0	0	0	No	Yes	Yes	Yes	No	No	Yes	No	Bagbadi
c	c	1	c	c		c	c	c	c	c	0	1	3	0	0	0	0	No	Yes	Yes	Yes	No	Yes	Yes	No	Kunjemura
c	a	b	c	c		c	b	c	c	c	0	0	0	0	0	0	0	No	Yes	Yes	Yes	No	No	Yes	No	Kosampali
b	b	b	b	b				b	b	b	0	0	0	0	0	0	0	No	Yes	Yes	Yes	No	Yes	Yes	No	Gare
c	c	a	c	c		c	c	c	c	c	0	0	0	0	1	0	0	No	Yes	Yes	Yes	No	No	Yes	No	Pata
c	c	b	c	c				c	c	c	0	0	0	0	0	0	0	No	Yes	No	Yes	No	No	Yes	No	Mudagaon
c	c	a	c	c		c	c	c	c	c	0	0	0	0	0	0	0	No	Yes	Yes	Yes	No	No	Yes	No	Saraitola
c	a	b	c	c				b	c	c	0	0	0	0	0	0	0	No	Yes	Yes	Yes	No	No	No	No	Sarasmal
c	a	a	c	c		c	b	c	c	c	0	0	0	0	0	0	0	No	Yes	Yes	Yes	No	Yes	Yes	No	Tihli Rampur
c	b	b	c	c		c	a	c	c	c	0	0	0	1	2	0	0	Yes	Yes	Yes	No	No	No	Yes	No	Aamgaon
c	c	a	c	c		c	c	b	c	c	0	0	0	1	1	0	0	Yes	Yes	Yes	Yes	No	No	Yes	No	Janjgir
c	a	a	c	c		c	a	c	c	c	0	0	0	0	1	0	0	No	Yes	Yes	No	No	No	Yes	No	Tapranga
c	c	1	c	c		c	b	c	c	c	0	0	0	0	2	0	0	No	Yes	Yes	No	No	No	Yes	No	Tangarghat
c	b	b	c	c		c	b	c	c	c	0	0	0	2	1	0	0	No	Yes	Yes	No	No	No	Yes	No	Dongamauha
c	b	a	c	c		c	a	c	c	c	0	0	0	0	1	0	0	No	Yes	Yes	No	No	No	Yes	No	Telaipara
c	b	1	c	c		c	1	c	c	c	0	0	1	0	1	3	0	No	Yes	Yes	Yes	No	No	Yes	No	Dhaurabhatha
c	b	1	c	c		c	a	c	c	c	0	0	0	1	1	0	0	Yes	Yes	Yes	No	No	No	Yes	No	Nagramuda
c	b	b	c	c		c	b	c	c	c	0	0	0	0	1	0	0	No	Yes	Yes	Yes	No	Yes	Yes	No	Baljor
b	b	a	b	b				b	b	b	0	0	0	0	0	0	0	Yes	Yes	Yes	Yes	No	No	Yes	No	Jhinku Bahal
c	1	b	c	c				c	c	c	0	0	0	0	0	0	0	Yes	Yes	Yes	Yes	No	No	Yes	No	Libara
c	c	a	c	c				c	c	c	0	0	0	0	0	0	0	Yes	Yes	Yes	Yes	No	No	Yes	No	Jharna

Sr.No.	Name village	Availability of toilet & others Yes / No				Communication and transport facilities (If amenities available code -Yes is given except for Village Pin Code ,If not available within the village , the distance range code viz; a for < 5 Kms, b for 5-10 Kms and c for 10+ kms of nearest place where facility is available is given).																
		Community toilet including bath.	Community toilet excluding bath.	Rural sanitary mart or sanitary hardware outlet available near the village.	Community bio- gas or recycle of waste for productive use.	Post office(PO)	Sub post office (SPO)	Post & Telegraph office (P&TO)	Village Pin Code	Telephones (Land lines)	Public call office (PCO)	Mobile phone coverage	Internet cafes/ Common service centre (CSC)	Private courier facility	Bus service (Public & Private)	Railway stations	Auto/Modified Autos	Taxis and Vans	Tractors	Cycle-pulled rickshaws(Manual & Machine driven)	Carts driven by animals	Sea /River ferry service
1	2	47	48	49	50	51	52	53	54	55	56	57	58	59	60	61	62	63	64	65	66	67
63	Bhainsgarhi	No	No	No	No	c	b	b	496001	b	b	Yes	b	b		c	c	c	b		b	
64	Barbahli	No	No	No	No	c	b	b	496001	b	b	Yes	b	c		c	c	c	a		a	
65	Chindbhauna	No	No	No	No	c	a	c	496001	a	a	Yes	c	b		c	c	c	c		a	
66	Badgaon	No	No	No	No	c	b	c	496001	c	c	Yes	c	c		c	c	c	c		Yes	
67	Amaghat	No	No	No	No	a	a	a	491888	a	a	a	a	a	Yes	c	c	a	a		Yes	
68	Kachkoba	No	No	No	No	b	b	b	496197	b	b	b	b	b		c	b	b	b		Yes	
69	Jarekela	No	No	No	No	b	b	b	496197	b	b	b	b	b	Yes	c	c	b	b		Yes	
70	Nawapara	No	No	No	No	b	b	b	496197	b	b	b	b	b		c	b	b	b		Yes	
71	Basanpali	No	No	No	No	a	a	a	496197	a	a	a	a	a	Yes	c	a	a	a		Yes	
72	Godhi	No	No	No	No	a	a	a	491888	a	a	Yes	a	a	Yes	c	Yes	Yes	Yes	Yes	Yes	
73	Tamnar	No	Yes	No	No		Yes	Yes	491888	Yes	Yes	Yes	Yes	Yes	Yes	c	Yes	Yes	Yes	Yes	Yes	
74	Budiya	No	No	No	No	a	a	a	491888	Yes	a	Yes	a	a		c	a	a	Yes	Yes	Yes	
75	Bagbadi	No	No	No	No	b	b	b	496197	b	b	Yes	b	b		c	b	b	Yes	Yes	Yes	
76	Kunjemura	No	No	No	No	c	a	c	495689	c	c	c	c	c	Yes	c	c	c	Yes		Yes	
77	Kosampali	No	No	No	No	c	a	c	496197	c	a	Yes	c	c	Yes	c	c	c	c		b	
78	Gare	No	No	No	No	b	b	b	495690	b	b	Yes	b	b	Yes	c	c	b	b		b	
79	Pata	No	No	No	No	c	a	c	496197	c	c	Yes	c	c	Yes	c	c	c	Yes		Yes	
80	Mudagaon	No	No	No	No	c	a	c	495689	c	c	c	c	c	Yes	c	c	c	c		b	
81	Saraitola	No	No	No	No	c	Yes	c	495689	c	c	Yes	c	c	Yes	c	c	c	c		b	
82	Sarasmal	No	No	No	No	c	a	c	496197	c	a	Yes	c	c	Yes	c	c	c	c		b	
83	Tihli Rampur	No	No	No	No	c	a	c	494111	Yes	Yes	Yes	c	c	Yes	c	c	c	c		Yes	
84	Aamgaon	No	No	No	No	c	Yes	c	496197	Yes	c	Yes	c	c	Yes	c	c	c	c		Yes	
85	Janjgir	No	No	No	No	c	a	c	496197	b	c	Yes	c	c		c	c	c	Yes		Yes	
86	Tapranga	No	No	No	No	c	a	c	496197	Yes	Yes	Yes	c	c	Yes	c	c	c	c		Yes	
87	Tangarghat	No	No	No	No	c	Yes	c	495551	c	c	Yes	b	c	Yes	c	c	c	c		Yes	
88	Dongamauha	No	No	No	No	c	b	c	496197	Yes	Yes	Yes	c	c	Yes	c	c	c	c		Yes	
89	Telaipara	No	No	No	No	c	a	c	496197	a	a	Yes	c	c	Yes	c	c	c	c		Yes	
90	Dhaurabhatha	No	No	No	No	c	Yes	c	496197	Yes	Yes	Yes	c	c	Yes	c	c	c	c		Yes	
91	Nagramuda	No	No	No	No	c	a	c	496197	Yes	Yes	Yes	c	c		c	c	c	c		Yes	
92	Baljor	No	No	No	No	c	b	c	496197	Yes	Yes	Yes	c	b		c	c	c	Yes		Yes	
93	Jhinku Bahal	No	No	No	No	b	b	b	496197	b	b	Yes	b	b	Yes	c	c	b	b		Yes	
94	Libara	No	No	No	No	c	c	c	496197	a	a	Yes	c	c	Yes	c	c	c	c		Yes	
95	Jharna	No	No	No	No	c	c	c	496197	a	a	Yes	c	c		c	c	c	c		Yes	

Village connected to highways,village roads, banks & credit societies (If amenities available code -Yes is given, If not available within the village , the distance range code viz; a for < 5 Kms, b for 5-10 Kms and c for 10+ kms of nearest place where facility is available is given).

Availability of miscellaneous facilities (If amenities available code -Yes is given code viz; a for < 5 Kms, b for 5-10 Kms and c for 10+ kms of nearest place w

68	69	70	71	72	73	74	75	76	77	78	79	80	81	82	83	84	85	86	87	88	89	90	91	2
Connected to national highway(NH)	Connected to state highway(SH)	Connected to major district road (MDR)	Connected to others district road	Pucca roads	Kutchcha roads	Water bounded macadam(WBM) roads	Navigable waterway (river/canal)(NW)	Footpaths (FP)	Commercial & Co-operative Banks	ATM	Agricultural Credit Societies	Self-Help Group (SHG)	Public distribution system (PDS) shop	Mandis / Regular market	Weekly Haat	Agricultural marketing society	Integrated Child Development Scheme (Nutritional Centres)	Anganwadi Centre (Nutritional Centres)	Others (Nutritional Centres)	ASHA (Accredited Social Health Activist)	Community centre with/without TV	Sports Field,	Sports Club / Recreation Centre	Name village
c	b	b	a	a	Yes	b			c	b	c	Yes	a	b	b	c	c	Yes	Yes	Yes	c	a	c	Bhainsgarhi
b	b	b	Yes		Yes	b			c	b	c	Yes	a	b	b	c	c	a	Yes	Yes	c	a	c	Barbahli
a	a	a	Yes	Yes	a	a			c	b	c	Yes	a	a	a	c	c	a	Yes	Yes	Yes	a	c	Chindbhauna
b	b	b	a	a		Yes	b		c	b	c	Yes	Yes	c	b	c	c	Yes	Yes	Yes	c	c	c	Badgaon
b	Yes	Yes	Yes	Yes	Yes	Yes			a	a	Yes	Yes	Yes	a	a	a	a	Yes	Yes	Yes	a	Yes	a	Amaghat
b	a	a	a	Yes	Yes	Yes			b	b	b	Yes	Yes	b	b	a	b	Yes	Yes	Yes	b	Yes	b	Kachkoba
c	b	Yes	b	Yes	Yes	Yes			b	b	b	Yes	Yes	b	b	Yes	b	Yes	Yes	Yes	b	Yes	b	Jarekela
c	b	a	a	a	Yes	Yes			b	b	b	Yes	a	b	b	a	b	Yes	Yes	Yes	b	a	b	Nawapara
b	a	Yes	a	Yes	Yes	Yes			a	a	a	Yes	Yes	Yes	Yes	a	a	Yes	Yes	Yes	Yes	Yes	a	Basanpali
c	a	Yes	Yes	Yes	Yes	Yes			a	a	a	Yes	Yes	a	a	a	a	Yes	Yes	Yes	a	Yes	a	Godhi
c		Yes	Yes	Yes	Yes	Yes			Yes	Yes	Yes	Yes	Yes	Yes	Yes	Yes	Yes	Yes	Yes	Yes	Yes	Yes	c	Tamnara
c	a	a	Yes	Yes	Yes	Yes			a	a	a	Yes	Yes	a	a	a	a	Yes	Yes	Yes	a	a	a	Budiya
c	b	b	a	Yes	Yes	Yes			b	b	b	Yes	a	b	b	b	b	Yes	Yes	c	b	b	a	Bagbadi
c	c	Yes	c	Yes	Yes	Yes			c	a	a	Yes	Yes	c	b	c	c	Yes	Yes	Yes	c	Yes	c	Kunjemura
c	c	Yes	Yes	Yes	Yes	Yes			c	b	b	Yes	a	c	a	c	c	Yes	Yes	Yes	c	c	c	Kosampali
c	b	Yes	Yes	Yes	Yes	Yes			b	b	Yes	Yes	Yes	b	b	c	b	Yes	Yes	Yes	b	Yes	b	Gare
c	c	Yes	c		Yes	Yes			c	b	b	Yes	Yes	c	b	c	c	Yes	Yes	Yes	c	c	c	Pata
c	c	Yes	c	Yes	Yes	Yes			c	b	b	Yes	a	c	b	c	c	Yes	Yes	Yes	c	c	c	Mudagaon
c	c	Yes	c	Yes		Yes			c	b	Yes	Yes	Yes	c	b	c	c	Yes	Yes	Yes	c	Yes	c	Saraitola
c	c	Yes	Yes	Yes	Yes	Yes			c	b	b	Yes	Yes	c	a	c	c	Yes	Yes	Yes	c	c	c	Sarasmal
c	c	Yes	Yes	Yes	Yes	Yes			c	b	a	Yes	a	c	a	c	c	Yes	Yes	Yes	c	c	c	Tihli Rampur
c	c	Yes	Yes	Yes	Yes	Yes			a	c	a	Yes	Yes	a	a	a	c	Yes	Yes	Yes	c	Yes	c	Aamgaon
c	c	a	Yes		Yes	Yes			b	c	b	Yes	Yes	b	b	b	c	Yes	Yes	Yes	c	Yes	c	Janjgir
c	c	b	b	Yes	Yes	Yes			a	c	a	Yes	a	a	a	a	c	Yes	Yes	Yes	c	Yes	c	Tapranga
c	c	c	c	Yes	Yes	Yes			b	c	b	Yes	Yes	b	b	b	c	Yes	Yes	Yes	c	Yes	c	Tangarghat
c	c	b	b	Yes	a	a	a		b	c	b	Yes	b	b	Yes	b	c	Yes	Yes	Yes	c	Yes	Yes	Dongamauha
c	c	a	a	Yes	Yes	Yes			a	c	a	Yes	a	a	a	a	c	Yes	Yes	Yes	c	c	c	Telaipara
c	c	Yes	Yes	Yes	Yes				Yes	c	Yes	Yes	Yes	Yes	Yes	Yes	c	Yes	Yes	Yes	c	Yes	c	Dhaurabhatha
c	c	a	a	a	Yes	Yes			a	c	a	Yes	a	b	b	b	c	Yes	Yes	Yes	c	Yes	c	Nagramuda
c	c	b	b	b	Yes	Yes			b	c	b	Yes	a	b	b	b	c	Yes	Yes	Yes	c	Yes	c	Baljor
c	b	Yes	Yes	Yes	Yes	Yes			b	b	Yes	Yes	Yes	b	Yes	c	a	Yes	Yes	Yes	b	Yes	b	Jhinku Bahal
c	Yes	Yes	Yes	Yes	Yes	Yes			c	c	Yes	Yes	Yes	c	a	c	c	Yes	Yes	Yes	c	Yes	c	Libara
c	a	a	Yes	Yes	Yes	Yes			c	c	Yes	Yes	Yes	c	a	c	a	Yes	Yes	Yes	c	a	c	Jharna

1, If not available within the village , the distance range here facility is available is given).

1, If not available within the village , the distance range here facility is available is given).								Availability of electricity (Yes/No)				Land Use					
												Nearest Town		Area under different types of la			
Name village	Cinema / Video Hall	Public Library	Public Reading Room	Newspaper Supply	Assembly Polling station	Birth & Death Registration Office	Power Supply for Domestic Use (ED)	Power Supply for Agricultural Use (EAG)	Power Supply for Commercial Use (EC)	Power Supply for All Uses (EA)	Name			Distance range code i.e. a for < 5 Kms, b for 5-10 Kms and c for 10+ kms .	Forests	Area under Non-agricultural Uses	Barren and Un-cultivable land
												1	2				
63	Bhainsgarhi	c	c	c	Yes	a	a	Yes	No	No	No	Gharghoda	c	14.1	32.8	0.2	0.5
64	Barbahli	c	c	a	c	a	a	Yes	No	No	No	Gharghoda	c	0	19.3	30.2	15.2
65	Chindbhauna	c	c	a	c	a	c	Yes	No	No	No	Raigarh	c	0	22.9	10.4	36.9
66	Badgaon	c	c	Yes	c	Yes	Yes	Yes	No	No	No	Raigarh	c	289	30.3	0	39.5
67	Amaghat	a	a	Yes	a	Yes	Yes	Yes	Yes	No	No	Tamnar	a	377.6	50.5	0.2	139.5
68	Kachkoba	b	b	Yes	b	Yes	Yes	Yes	Yes	No	No	Tamnar	b	0	35.5	0	224.1
69	Jarekela	b	b	Yes	b	Yes	Yes	No	No	No	No	Tamnar	b	0	48.8	0	42.2
70	Nawapara	b	b	a	b	a	a	Yes	Yes	No	No	Tamnar	b	0	11.1	0	7
71	Basanpali	a	a	Yes	a	Yes	Yes	Yes	Yes	No	No	Tamnar	a	0	47.7	0	54
72	Godhi	a	a	Yes	a	Yes	Yes	No	No	No	Yes	Tamnar	a	0	47.7	0	30.8
73	Tamnar	c	c	Yes	Yes	Yes	Yes	No	No	No	Yes	Tamnar		0	253.1	0.3	70.5
74	Budiya	a	a	Yes	a	Yes	Yes	No	No	No	Yes	Tamnar	a	0	71.9	0	106.8
75	Bagbadi	b	b	a	b	Yes	a	No	No	No	Yes	Tamnar	b	0	12	0	0.4
76	Kunjemura	c	c	Yes	Yes	Yes	Yes	Yes	No	No	No	Tamnar	c	0	45.2	0	68.9
77	Kosampali	c	c	Yes	Yes	Yes	Yes	Yes	Yes	No	No	Tamnar	c	18.6	9	0	11.7
78	Gare	b	b	Yes	Yes	Yes	Yes	Yes	Yes	No	No	Tamnar	b	28.6	34.4	0	30.2
79	Pata	c	c	Yes	Yes	Yes	Yes	Yes	Yes	No	No	Tamnar	c	0	45.8	0	50.2
80	Mudagaon	c	c	a	Yes	Yes	Yes	Yes	Yes	No	No	Gharghoda	c	40	12.4	1.4	26.5
81	Saraitola	c	c	Yes	Yes	Yes	Yes	Yes	No	No	No	Gharghoda	c	0	18.2	0	37.1
82	Sarasmal	c	c	Yes	Yes	Yes	Yes	Yes	Yes	No	No	Gharghoda	c	33.8	16.7	0.1	14.2
83	Tihli Rampur	c	c	a	Yes	Yes	Yes	Yes	No	No	No	Gharghoda	c	0	32.1	7.8	36.7
84	Aamgaon	c	c	Yes	c	Yes	Yes	Yes	Yes	No	No	Gharghoda	c	0	42.6	3.2	31.3
85	Janjgir	c	c	Yes	c	Yes	Yes	Yes	Yes	No	No	Gharghoda	c	78.7	48.5	1.8	88.7
86	Tapranga	c	c	a	c	Yes	a	Yes	Yes	No	No	Gharghoda	c	2	29.2	0	40.8
87	Tangarghat	c	c	Yes	c	Yes	Yes	Yes	Yes	No	No	Gharghoda	c	0	47.9	0	68.2
88	Dongamauha	c	c	Yes	c	Yes	a	No	No	No	Yes	Gharghoda	c	83.3	21.1	0	31.2
89	Telaipara	c	c	a	c	a	a	Yes	Yes	No	No	Gharghoda	c	0	2.4	0	1.9
90	Dhaurabhatha	c	c	Yes	Yes	Yes	Yes	Yes	Yes	No	No	Gharghoda	c	6.3	20.9	0	41.5
91	Nagramuda	c	c	c	c	Yes	a	Yes	Yes	No	No	Gharghoda	c	0	20.1	0	53.3
92	Baljor	c	c	a	c	a	a	Yes	Yes	No	No	Gharghoda	c	93.2	25.2	0	17.4
93	Jhinku Bahal	b	b	Yes	b	Yes	Yes	Yes	Yes	No	No	Gharghoda	c	0	11.4	0	43.6
94	Libara	c	c	Yes	c	Yes	Yes	Yes	Yes	No	No	Gharghoda	c	0	31.3	0	41.8
95	Jharna	c	c	Yes	c	Yes	Yes	Yes	Yes	No	No	Gharghoda	c	0	36.9	0	20.9

Land Use												Name of three most important commodities manufactured				
Land use ( in hectares rounded up to one decimal place)						Area irrigated by source (in hectare).										
Land Under Miscellaneous Tree Crops etc.	Culturable Waste Land	Fallow lands other than current fallows	Current Fallows	Net Area Sown	Total Irrigated Land Area	Total Un-irrigated Land Area	Canals ( C )	Wells/Tube-wells(W/TW)	Tanks/Lakes(T/L)	Water Falls(WF)	Others(O)	First	Second	Third	Name of Village	Serial Number
108	109	110	111	112	113	114	115	116	117	118	119	120	121	122	2	1
0	20	21.4	3.4	61.8	18.7	43.1	0	0	18.7	0	0				Bhainsgarhi	63
0	4	31	3.7	37.2	3.7	32.5	0	0	0	3.7	0				Barbahli	64
0	40	33.2	5.9	56.6	1.7	54.9	0	1.7	0	0	0				Chindbhauna	65
0	10	5.4	21.2	150.1	20.4	129.8	0	0	0	20.4	0				Badgaon	66
0	0	130.6	43.4	295.4	7.5	295.4	0	0.6	0	0	6.9				Amaghat	67
0.3	0	79.8	41.1	495.2	8.1	505.7	0	3.2	0	0	4.9	Jagger	Bamboo		Kachkoba	68
1.2	0	7.4	6.2	388.4	15.8	395.9	0	5.6	0	0	10				Jarekela	69
0	0	9	10.8	146	4.9	151.1	0	0.4	0	0	4.5				Nawapara	70
0	0	31.2	24.2	283.4	4.4	293.2	0	1.2	0	0	3.1				Basanpali	71
0	1	26.1	4.5	339.2	3.5	335.7	0	3.5	0	0	0				Godhi	72
0	3	498.4	23.1	380.8	6.4	374.4	0	0	0	0	6.4	Pots			Tamnara	73
0	2	66	8.5	320.6	6.8	313.8	0	0	0	0	6.8				Budiya	74
0	0	5.7	4.3	149.2	0.2	149	0	0	0.2	0	0				Bagbadi	75
0	1	3	55.2	268.6	4.5	268.6	0.6	0	0	3.9	0				Kunjemura	76
0	22.7	21.2	25.6	143.7	1.4	143.7	0	0.1	0	0	1.2				Kosampali	77
0	16.4	9.6	21	272.9	3.5	272.9	0	0.4	0	0	3				Gare	78
0	16.8	25.9	53.4	484.1	30.3	484.1	0	4.4	0	0	261				Pata	79
0	2.4	10.4	22.7	274.4	1.5	274.4	0	1	0	0	0.5				Mudagaon	80
0	2.7	3.5	8.3	203.5	2.9	203.5	0	0.8	0	0	2.1				Saraitola	81
0	5.8	4.7	18.6	198.7	1.2	198.7	0	0.3	0	0	0.9				Sarasmal	82
0	15.1	8.5	45	143.7	1	143.7	0	0.3	0	0	0.7				Tihli Rampur	83
0	3.8	2.8	1.6	461.4	8.2	460.4	0	8.2	0	0	0				Aamgaon	84
0	37.2	16.4	85.3	202.9	5.7	202.8	0	2	0	0	3.7				Janjgir	85
0	26.8	78.9	157.3	19.3	2.9	19.3	0	2.9	0	0	0				Tapranga	86
0	4	6.1	5.3	425.9	3.4	425.8	0	1.4	1.3	0	0.7				Tangarghat	87
0	28.8	60.8	97.6	3.2	0	3.2	0	0	0	0	0				Dongamauha	88
0	0.7	2.6	2.6	40.1	1.6	40.1	0	1.6	0	0	0				Telaipara	89
0	24.5	9.8	24.3	193.9	4.7	193.8	0	2.4	0	0	2.3				Dhaurabhatha	90
0	11.5	10.4	26.5	171.3	4.8	171.4	0	3.2	0	0	1.5				Nagramuda	91
0	16.4	8.6	5.4	103.5	1	102.5	0	0	0	0	1				Baljor	92
0	0	4	9.6	232	0.9	233.3	0	0.9	0	0	0				Jhinku Bahal	93
1.1	0	17.7	48.2	530.6	5.9	535.1	0	5.2	0	0	0.6				Libara	94
0	0	1.8	4.2	418.4	3.4	432.8	0	3.1	0	0	0.3				Jharna	95

Sr.No.	Name village	Location code no.	Total area of the village ( in hectares rounded up to one decimal place)	Total population ( 2011 census )	Number of households (2011 census)	Number of educational amenities available. (If not available within the village , the distance range code viz; a for < 5 Kms, b for 5-10 Kms and c for 10+ kms of nearest place where facility is available is given).														
						Pre-Primary school (PP)	Primary school (P)	Middle school (M)	Secondary School (S)	Senior Secondary school (SS)	Degree college of arts science & commerce (ASC)	Engineering college(EC)	Medical college (MC)	Management institute (MI)	Polytechnic (Pt)	Vocational training school /ITI	Non-formal training centre (NFTC)	Special school for disabled (SSD)	Others (specify)	
1	2	3	4	5	6	7	8	9	10	11	12	13	14	15	16	17	18	19	20	
96	Raipara	434830	171.9	511	117	a		1	a	a	b	c	c	c	c	c	c			
97	Samkera	434831	553.1	1671	409	b		3	1	b	b	c	c	c	c	c	c			
98	Gourbahari	434832	453.8	1099	266	c		2	1	c	c	c	c	c	c	c	c			
99	Mahloi	434833	876.6	2706	651	b		4	1	1	b	b	c	c	c	c	b			
100	Deogaon	434834	575.8	1237	331	b		2	1	1	b	b	c	c	c	c	b			
101	Padi Gaon	434835	579	1535	362	b		2	1	b	b	b	c	c	c	c	c			
102	Amalidhondha	434836	212.9	648	152	b		1	a	b	b	b	c	c	c	c	c			
103	Pali	434837	68.8	166	46	c		1	a	a	a	c	c	c	c	c	c			
104	Jobaro	434838	360.4	838	192	c		1	1	b	b	b	c	c	c	c	c			
105	Karmagarh	434839	205.3	381	111	c		1	b	a	a	a	c	c	c	c	c			
106	Kenani Bahra	434840	46	67	14	c	a		a	a	a	a	c	c	c	c	c			
107	Auorajor	434841	193.5	337	80	b		1	a	b	b	b	c	c	c	c	c			
108	Karra Pali	434842	182.3	581	146	b		1	a	a	b	b	c	c	c	c	c			
109	Kesharchunwa	434843	211	606	143	b		1	1	a	b	b	c	c	c	c	c			
110	Kusmel	434844	85.8	231	56	c		1	a	a	a	a	c	c	c	c	c			
111	Khurus Lenga	434845	640.5	1660	382	a		2	1	a	a	a	c	c	c	c	c			
112	Chakabahal	434846	103.7	237	58	c		1	a	a	a	a	c	c	c	c	c			
113	Jampali	434847	25.2	0	0															
114	Barkachar	434848	145.6	262	70	c		1	a	b	b	b	c	c	c	c	c			
115	Bijana	434849	520	1486	385	b		1	1	1	b	b	c	c	c	c	c			
116	Bhagora	434850	313.7	624	167	c		1	1	a	a	a	c	c	c	c	c			
117	Hamirpur	434851	403.7	1441	331	b		1	1	1	1	c	c	c	c	c	c			
Block T O T A L :			43403.7	97975	23963		9	163	68	27	17	1	0	0	0	0	1	1	0	

Number of Medical Amenities available. (If not available within the village , the distance range code viz; a for < 5 Kms, b for 5-10 Kms and c for 10+ kms of nearest place where facility is available is given).											Number of Non-Government Medical Amenities available.							Availability of drinking water - Yes / No								
Community health centre (CHC)	Primary health centre (PHC)	Primary health sub centre (PHS)	Maternity and child welfare centre (MCW)	T.B. clinic (TBC)	Hospital-allopathic (HA)	Hospital-alternative medicine (HO)	Dispensary (D)	Veterinary hospital (VH)	Mobile health clinic (MHC)	Family welfare centre (FWC)	Charitable non Govt. hospital/Nursing home.	Medical practitioner with MBBS Degree	Medical practitioner with other degree	Medical practitioner with no degree	Traditional practitioner and faith healer .	Medicine Shop	Others	Tap water (Treated/Untreated)	Well water (Covered / Uncovered well)	Hand Pump	Tube wells / Bore well	Spring	River / Canal	Tank / Pond / Lake		Others
21	22	23	24	25	26	27	28	29	30	31	32	33	34	35	36	37	38	39	40	41	42	43	44	45	46	2
c	c	a	c	c				c	c	c	0	0	0	0	0	0	0	Yes	Yes	Yes	No	No	No	No	No	Raipara
c	c	1	c	c				c	c	c	0	0	0	0	0	0	0	Yes	Yes	Yes	No	No	No	Yes	No	Samkera
c	c	b	c	c				1	c	c	0	0	0	0	0	0	0	Yes	Yes	Yes	No	No	No	Yes	No	Gourbahari
b	b	1	b	b				b	b	b	0	0	0	2	0	0	0	No	Yes	Yes	Yes	No	Yes	Yes	No	Mahloi
b	b	b	b	b				b	b	b	0	0	0	2	0	0	0	Yes	No	Yes	Yes	No	No	Yes	No	Deogaon
b	b	1	b	b				b	b	b	0	0	0	2	0	0	0	No	No	Yes	Yes	No	No	Yes	No	Padi Gaon
b	b	b	b	b				a	b	b	0	0	0	1	0	0	0	No	No	Yes	Yes	No	No	Yes	No	Amalidhondha
c	a	a	c	c				b	c	c	0	0	0	0	0	0	0	No	No	Yes	No	No	No	Yes	No	Pali
c	c	1	c	c				a	c	c	0	0	0	2	0	0	0	No	Yes	Yes	Yes	No	No	Yes	No	Jobaro
c	c	a	c	c				b	c	c	0	0	0	0	0	0	0	No	Yes	Yes	No	No	No	Yes	No	Karmagarh
c	c	a	c	c				c	c	c	0	0	0	0	0	0	0	No	No	Yes	No	No	No	No	No	Kenani Bahra
c	b	a	c	c				c	c	c	0	0	0	0	0	0	0	No	Yes	Yes	Yes	No	No	Yes	No	Aurajor
c	c	a	c	c				c	b	c	0	0	0	0	0	0	0	No	Yes	Yes	Yes	No	No	Yes	No	Karra Pali
c	c	a	c	c				c	b	c	0	0	0	0	0	0	0	No	Yes	Yes	No	No	No	Yes	No	Kesharchunwa
c	a	a	c	c				c	b	c	0	0	0	0	0	0	0	No	Yes	Yes	Yes	No	No	No	No	Kusmel
c	b	a	c	c				c	a	c	0	0	0	3	1	0	0	No	Yes	Yes	Yes	No	No	Yes	No	Khurus Lenga
c	a	b	c	c				c	a	c	0	0	0	0	0	0	0	No	Yes	Yes	No	No	No	No	No	Chakabahal
																										Jampali
c	b	b	c	c				c	c	c	0	0	0	1	0	0	0	No	Yes	Yes	Yes	No	No	Yes	No	Barkachar
c	b	b	c	c				c	b	c	0	0	0	3	2	0	0	No	Yes	Yes	Yes	No	No	Yes	No	Bijana
c	a	b	c	c				c	b	c	0	0	0	0	0	0	0	No	Yes	Yes	Yes	No	No	Yes	No	Bhagora
c	c	1	c	c				c	b	c	0	0	2	0	1	0	0	No	Yes	Yes	Yes	No	No	Yes	No	Hamirpur
1	3	27	2	1	0	2	1	6	0	0	0	8	15	34	16	7	0	37	94	115	71	3	33	99	0	Block T O T A L :



Sr.No.	Name village	Availability of toilet & others Yes / No				Communication and transport facilities (If amenities available code -Yes is given except for Village Pin Code ,If not available within the village , the distance range code viz; a for < 5 Kms, b for 5-10 Kms and c for 10+ kms of nearest place where facility is available is given).																
		Community toilet including bath.	Community toilet excluding bath.	Rural sanitary mart or sanitary hardware outlet available near the village.	Community bio- gas or recycle of waste for productive use.	Post office(PO)	Sub post office (SPO)	Post & Telegraph office (P&TO)	Village Pin Code	Telephones (Land lines)	Public call office (PCO)	Mobile phone coverage	Internet cafes/ Common service centre (CSC)	Private courier facility	Bus service (Public & Private)	Railway stations	Auto/Modified Autos	Taxis and Vans	Tractors	Cycle-pulled rickshaws(Manual & Machine driven)	Carts driven by animals	Sea /River ferry service
1	2	47	48	49	50	51	52	53	54	55	56	57	58	59	60	61	62	63	64	65	66	67
96	Raipara	No	No	No	No	c	c	c	495687	b	b	Yes	c	c		c	c	c	c		Yes	
97	Samkera	No	No	No	No	c	c	c	495687	b	b	Yes	c	c	Yes	c	c	c	c		Yes	
98	Gourbahari	No	No	No	No	c	c	c	496197	c	c	Yes	c	c		c	c	c	c		Yes	
99	Mahloi	No	No	No	No	b	Yes	b	496197	b	b	Yes	b	b	Yes	c	c	Yes	Yes		Yes	
100	Deogaon	No	No	No	No	b	b	b	491885	b	b	Yes	b	b	Yes	c	c	Yes	Yes		Yes	
101	Padi Gaon	No	No	No	No	b	Yes	b	491885	b	b	Yes	b	b	Yes	c	c	Yes	Yes		Yes	
102	Amalidhondha	No	No	No	No	b	a	b	494222	b	b	Yes	b	b	Yes	c	c	Yes	Yes		Yes	
103	Pali	No	No	No	No	c	a	c	496197	c	a	a	c	c		c	c	a	a		a	
104	Jobaro	No	No	No	No	c	a	c	496197	c	b	Yes	c	c	Yes	c	c	Yes	Yes		Yes	
105	Karmagarh	No	No	No	No	c	a	c	496197	c	c	b	c	c	Yes	c	c	a	a		a	
106	Kenani Bahra	No	No	No	No	c	a	c	496197	c	b	Yes	c	c		c	c	b	a		a	
107	Auorajor	No	No	No	No	c	c	c	495551	c	c	Yes	c	c	Yes	c	c	c	c		b	
108	Karra Pali	No	No	No	No	c	c	c	495551	c	c	Yes	c	c		c	c	a	c		b	
109	Kesharchunwa	No	No	No	No	c	c	c	495551	c	c	Yes	c	c		c	c	c	c		b	
110	Kusmel	No	No	No	No	c	c	c	496197	c	a	Yes	c	c	Yes	c	c	c	c		b	
111	Khurus Lenga	No	No	No	No	c	c	c	495687	a	a	Yes	a	c	Yes	c	c	c	c		Yes	
112	Chakabahal	No	No	No	No	c	c	c	496197	c	c	Yes	c	c		c	c	c	c		b	
113	Jampali																					
114	Barkachar	No	No	No	No	c	c	c	496197	b	b	Yes	c	c		c	c	c	a		b	
115	Bijana	No	No	No	No	c	c	c	495551	c	b	Yes	c	c		c	c	c	c		Yes	
116	Bhagora	No	No	No	No	c	c	c	496197	c	c	Yes	c	c	Yes	c	c	c	c		b	
117	Hamirpur	No	No	No	No	c	c	c	496197	c	c	Yes	c	c	Yes	c	c	c	c		Yes	
Block T O T A L :		0	1	0	0	0	11	1	116	25	13	95	1	1	54	0	2	15	40	6	72	0

Village connected to highways,village roads, banks & credit societies (If amenities available code -Yes is given, If not available within the village , the distance range code viz; a for < 5 Kms, b for 5-10 Kms and c for 10+ kms of nearest place where facility is available is given).												Availability of miscellaneous facilities (If amenities available code -Yes is given code viz; a for < 5 Kms, b for 5-10 Kms and c for 10+ kms of nearest place w												
68	69	70	71	72	73	74	75	76	77	78	79	80	81	82	83	84	85	86	87	88	89	90	91	
Connected to national highway(NH)	Connected to state highway(SH)	Connected to major district road (MDR)	Connected to others district road	Pucca roads	Kutchcha roads	Water bounded macadam(WBM) roads	Navigable waterway (river/canal)(NW)	Footpaths (FP)	Commercial & Co-operative Banks	ATM	Agricultural Credit Societies	Self-Help Group (SHG)	Public distribution system (PDS) shop	Mandis / Regular market	Weekly Haat	Agricultural marketing society	Integrated Child Development Scheme (Nutritional Centres)	Anganwadi Centre (Nutritional Centres)	Others (Nutritional Centres)	ASHA (Accredited Social Health Activist)	Community centre with/without TV	Sports Field,	Sports Club / Recreation Centre	Name village
c	a	a	a	a	Yes	Yes			c	c	Yes	b	a	c	b	c	a	a	Yes	Yes	c	a	c	Raipara
c	b	b	Yes	Yes	Yes	Yes			c	c	Yes	Yes	Yes	c	b	c	Yes	Yes	Yes	Yes	c	c	c	Samkera
c	b	b	a	a	Yes	Yes			c	c	Yes	Yes	Yes	c	b	c	b	Yes	Yes	Yes	c	Yes	c	Gourbahari
c	b	Yes	Yes	Yes		Yes			b	b	b	Yes	Yes	c	b	c	b	Yes	Yes	Yes	b	Yes	b	Mahloi
c	b	Yes	Yes		Yes				b	b	c	Yes	Yes	c	b	c	b	Yes	Yes	Yes	b	Yes	b	Deogaon
c	b	Yes	Yes		Yes				b	b	b	Yes	Yes	c	a	c	b	Yes	Yes	Yes	b	Yes	b	Padi Gaon
c	b	Yes	Yes	Yes		a			b	b	b	Yes	Yes	c	a	c	b	Yes	Yes	Yes	b	a	b	Amalidhondha
c	c	a	a	a		Yes			c	c	c	Yes	a	c	a	c	c	Yes	Yes	Yes	c	a	c	Pali
c	c	Yes	Yes		Yes				c	c	c	Yes	Yes	c	Yes	c	c	Yes	Yes	Yes	c	Yes	c	Jobaro
c	c	Yes	Yes		Yes				c	c	c	Yes	b	c	b	c	c	Yes	Yes	Yes	c	a	c	Karmagarh
c	c	b	b	b	Yes	a			c	c	c	Yes	b	c	b	c	c	Yes	Yes	Yes	c	a	c	Kenani Bahra
c	c	Yes	Yes		Yes				c	c	b	Yes	a	c	b	b	c	Yes	Yes	Yes	a	b	c	Auorajor
c	c	a	Yes	Yes					c	c	b	Yes	a	c	b	b	c	Yes	Yes	Yes	a	b	c	Karra Pali
c	c	a	Yes	Yes					c	c	b	Yes	Yes	c	b	b	c	Yes	Yes	Yes	a	b	c	Kesharchunwa
c	c	Yes	Yes		Yes				c	c	c	Yes	a	c	a	c	c	Yes	Yes	Yes	c	a	c	Kusmel
c	c	Yes	Yes	Yes					c	c	a	Yes	Yes	c	a	a	c	Yes	Yes	Yes	Yes	Yes	c	Khurus Lenga
c	c	a	Yes		Yes				c	c	c	Yes	a	c	b	c	c	Yes	Yes	Yes	a	a	c	Chakabahal
																								Jampali
c	c	a	Yes		Yes				c	c	c	Yes	a	c	b	c	c	Yes	Yes	Yes	a	a	c	Barkachar
c	c	a	Yes	Yes					c	c	b	Yes	Yes	c	b	c	c	Yes	Yes	Yes	a	Yes	c	Bijana
c	c	Yes	Yes	Yes					c	c	c	Yes	Yes	c	a	c	c	Yes	Yes	Yes	Yes	Yes	c	Bhagora
c	c	Yes	Yes	Yes	Yes	Yes			c	c	b	Yes	Yes	c	a	b	c	Yes	Yes	Yes	c	Yes	c	Hampirpur
3	7	40	53	73	92	96	7	0	2	3	17	112	63	6	11	5	3	111	116	114	9	63	2	Block T O T A L :

1, If not available within the village , the distance range here facility is available is given).								Availability of electricity (Yes/No)				Land Use					
												Nearest Town		Area under different types of la			
	Name village	Cinema / Video Hall	Public Library	Public Reading Room	Newspaper Supply	Assembly Polling station	Birth & Death Registration Office	Power Supply for Domestic Use (ED)	Power Supply for Agricultural Use (EAG)	Power Supply for Commercial Use (EC)	Power Supply for All Uses (EA)	Name	Distance range code i.e. a for < 5 Kms, b for 5-10 Kms and c for 10+ kms .	Forests	Area under Non-agricultural Uses	Barren and Un-cultivable land	Permanent Pastures and Other Grazing Lands
1		2	92	93	94	95	96	97	98	99	100	101	102	103	104	105	106
96	Raipara	c	c	a	c	Yes	Yes	Yes	Yes	No	No	Gharghoda	c	0	8.5	0	4.1
97	Samkera	c	c	Yes	c	Yes	Yes	Yes	Yes	No	No	Gharghoda	c	0.4	38.8	0	42.1
98	Gourbahari	c	c	Yes	c	Yes	Yes	Yes	Yes	No	No	Gharghoda	c	0	24.7	0	38.5
99	Mahloi	b	b	Yes	Yes	Yes	Yes	Yes	Yes	No	No	Gharghoda	c	0	85.6	0	32.1
100	Deogaon	b	b	Yes	Yes	Yes	Yes	Yes	No	No	No	Gharghoda	c	46.6	55.7	0	87.7
101	Padi Gaon	b	b	Yes	Yes	Yes	Yes	Yes	Yes	No	No	Gharghoda	c	7.9	38.1	0	65.6
102	Amalidhondha	b	b	a	b	Yes	a	Yes	No	No	No	Gharghoda	c	0	18.9	0.1	37
103	Pali	c	c	a	c	a	a	Yes	No	No	No	Gharghoda	c	0	5.8	0	12.9
104	Jobaro	c	c	Yes	Yes	Yes	Yes	Yes	Yes	No	No	Gharghoda	c	1.6	18.2	0.1	40.2
105	Karmagarh	c	c	b	c	Yes	b	Yes	No	No	No	Gharghoda	c	46.3	11.4	0	32.6
106	Kenani Bahra	c	c	b	c	a	b	Yes	No	No	No	Gharghoda	c	22.4	7	0	0.9
107	Auorajor	c	c	a	c	a	a	Yes	No	No	No	Gharghoda	c	0	38.1	2.3	24.5
108	Karra Pali	c	c	a	c	Yes	a	Yes	Yes	No	No	Gharghoda	c	0	28.1	0	10.8
109	Kesharchunwa	c	c	Yes	c	Yes	Yes	Yes	No	No	No	Gharghoda	c	0	28.5	0	4.2
110	Kusmel	c	c	a	c	a	a	Yes	Yes	No	No	Gharghoda	c	0	10.6	0	6.2
111	Khurus Lenga	c	c	Yes	c	Yes	Yes	No	No	No	Yes	Gharghoda	c	0	83.4	0.2	44.8
112	Chakabahal	c	c	a	c	a	a	Yes	No	No	No	Gharghoda	c	18.8	22.5	0	3.1
113	Jampali											Gharghoda	c	0	2.2	2.4	0.4
114	Barkachar	c	c	a	c	a	a	Yes	No	No	No	Gharghoda	c	1.6	23.2	0	19.4
115	Bijana	c	c	Yes	c	Yes	Yes	Yes	No	Yes	No	Gharghoda	c	0	50.7	0	26.2
116	Bhagora	c	c	Yes	c	Yes	Yes	Yes	Yes	No	No	Gharghoda	c	47.7	37.1	0	39.5
117	Hamirpur	c	c	Yes	Yes	Yes	Yes	Yes	No	No	No	Gharghoda	c	0	63	0	42.5
Block T O T A L :		0	4	62	36	88	68	100	63	1	14	0	0	2279.2	3626.2	616.5	4476.5

Land Use												Name of three most important commodities manufactured				
nd use ( in hectares rounded up to one decimal place)							Area irrigated by source (in hectare).									
Land Under Miscellaneous Tree Crops etc.	Culturable Waste Land	Fallow lands other than current fallows	Current Fallows	Net Area Sown	Total Irrigated Land Area	Total Un-irrigated Land Area	Canals ( C )	Wells/Tube-wells(W/TW)	Tanks/Lakes(T/L)	Water Falls(WF)	Others(O)	First	Second	Third	Name of Village	Serial Number
108	109	110	111	112	113	114	115	116	117	118	119	120	121	122	2	1
0	0	17.4	6	135.9	2.6	142.3	0	2.6	0	0	0				Raipara	96
0	0	21.8	14.2	435.7	5	447.2	0	2.8	0	0	2.2				Samkera	97
0.5	0	1	4.2	384.8	3.8	392.6	0	3	0	0	0.8				Gourbahari	98
0	13	14.6	8.6	722.7	9.8	740.7	0	0.4	1.2	0	8.1				Mahloi	99
0.7	2.8	5.5	4.4	372.6	2.3	374.9	0	0.1	0.4	0	1.8				Deogaon	100
0.6	2	3.6	5	456.2	5.5	470.2	0	1.2	0.2	0	4				Padi Gaon	101
0	2.5	3.3	4.7	146.3	5.3	146.3	0	0.4	0.2	0	4.7				Amalidhondha	102
0	0.2	3.3	0.7	45.9	0.1	45.9	0	0	0	0	0.1				Pali	103
0	7.3	42.5	4.7	245.8	8.6	251.3	0	0.8	0.4	0	7.4				Jobaro	104
0.2	4.9	5.6	10.9	93.5	6.6	93.6	0	0.2	1.3	0	2.2				Karmagarh	105
0	1	1.7	2.6	10.4	6.6	8.6	0	0	0	0	6.6				Kenani Bahra	106
0	0	21.5	14.3	92.9	0	94.1	0	0	0	0	0				Auorajor	107
0	0	3.4	6.3	133.7	13.1	134	0	3	1	0	9.1				Karra Pali	108
0	0.1	6.6	8.9	162.7	3.5	165.2	0	1.3	2.2	0	0				Kesharchunwa	109
0	0	6.7	4.5	57.8	9.2	57.3	0	5	0	0	4.1				Kusmel	110
0	0	25	15	472.2	12.2	472.6	0	5.2	2.6	0	4.4				Khurus Lenga	111
0	0	9.9	12.4	37	2.5	36.6	0	0.6	0	0	1.9				Chakabahal	112
0	0	2.9	3.6	13.8	0	13.8	0	0	0	0	0				Jampali	113
0	0	7.7	11.3	82.3	12.2	82.5	0	2.3	0	0	9.9				Barkachar	114
0	0	7	11.7	424.4	10.9	426.4	0	4	5.3	0	1.6				Bijana	115
0	0	10	19.7	159.8	24.8	158.8	0	6.3	2.3	0	16				Bhagora	116
0	0	17.1	10.6	270.5	12.1	269.1	0	7.8	4.3	0	0				Hamirpur	117
251.3	1719.1	3403.4	2485.4	24547.1	753.1	24546.3	21.6	326.9	113.8	33					Block T O T A L :	



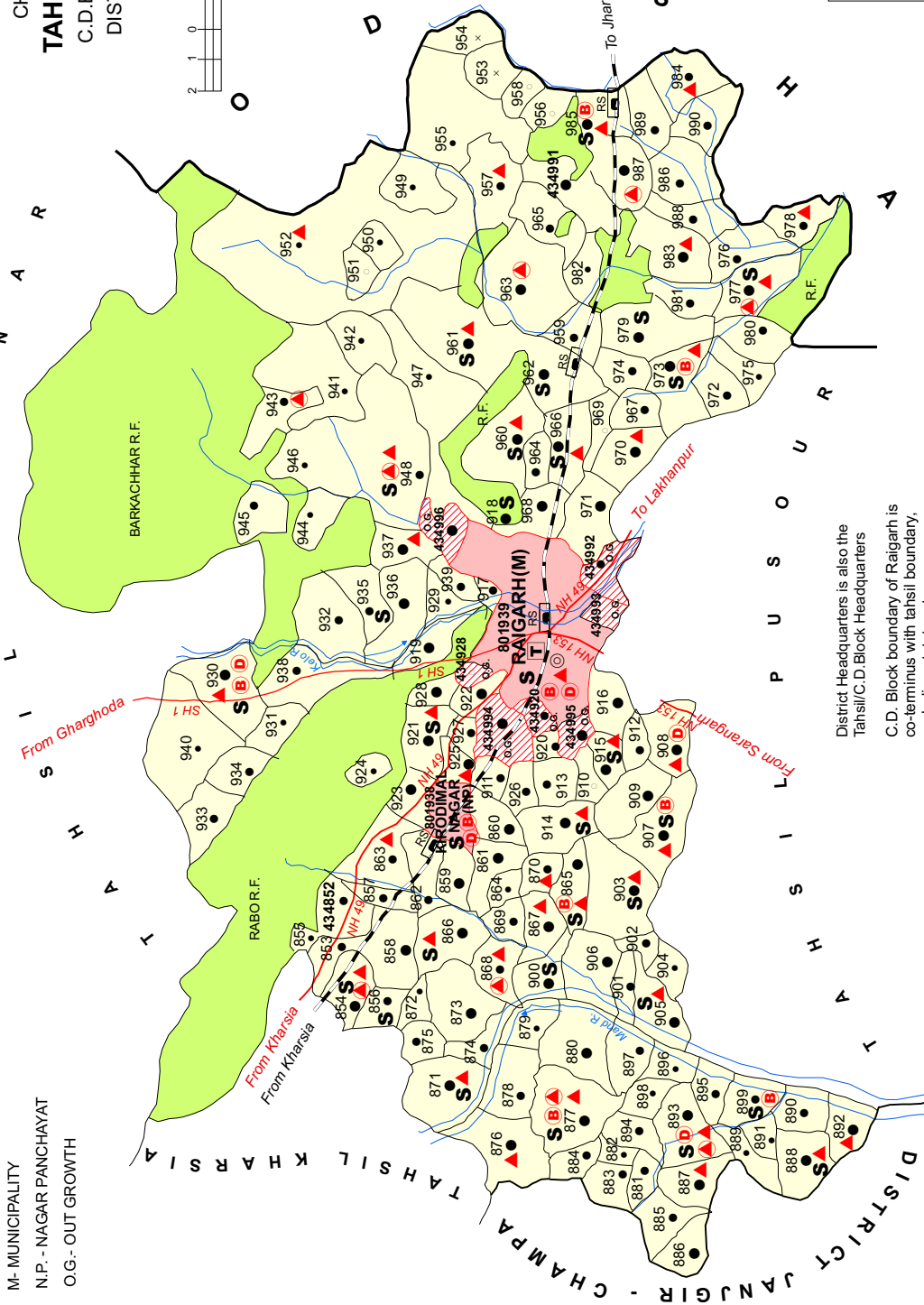
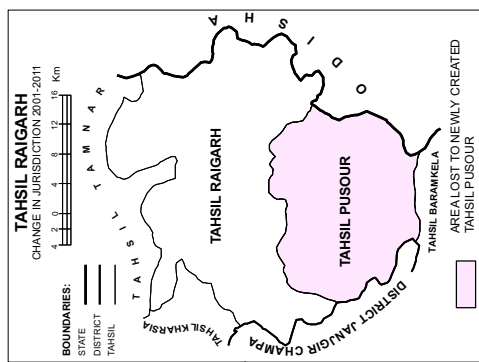
M- MUNICIPALITY  
N.P. - NAGAR PANCHAYAT  
O.G.- OUT GROWTH

INDIA  
CHHATTISGARH  
**TAHSIL RAIGARH**  
C.D.BLOCK RAIGARH  
DISTRICT RAIGARH



434992 - Bade Attamura (O.G)  
434993 - Benderchua (O.G)  
434994 - Bhagwanpur (O.G)  
434995 - Amlibhauna (O.G)  
434996 - Boirdadar (O.G)  
434920 - Kalmi (O.G.part)  
434928 - Kishanpur (O.G.part)

Total Number of C.D Block ..... 01  
Total Number of Towns ..... 02  
Total Number of Villages ..... 140  
Total Area (in sq.kms.) ..... 528.5  
Total Population ..... 307513  
Distance from District Headquarters  
to Tahsil Headquarters ..... 00 Kms.



BOUNDARY: STATE.....  
" DISTRICT.....  
" TAHSIL.....  
" VILLAGE WITH MDDS CODE.....  
" RESERVED-FOREST WITH NAME.....

HEADQUARTERS: DISTRICT.....  
POPULATION SIZE OF VILLAGES: BELOW 200,  
200-499, 500-999, 1000-4999.....  
UNINHABITED VILLAGE WITH MDDS CODE.....

801939  
434992  
NH 49  
SH 1  
RS

STATUTORY TOWN WITH MDDS CODE.....  
OUT GROWTHS WITH MDDS CODE.....  
NATIONAL HIGHWAY.....  
STATE HIGHWAY.....  
IMPORTANT METALLED ROADS.....  
RAILWAY LINE WITH STATION : BROAD GAUGE.....  
RIVER AND STREAM.....

S  
T  
B  
D  
▲  
▲

HIGH SCHOOL/INTER COLLEGE.....  
TECHNICAL INSTITUTIONS.....  
BANK.....  
DISPENSARY.....  
PRIMARY HEALTH CENTRE.....  
OTHER MEDICAL SERVICES.....



### Alphabetical list of Villages alongwith location code 2001 and 2011

Serial No.	Name of Village	2011 Census MDDS Code Number	2001 Location Code Number
1	2	3	4
<b>Name of CD Block: RAIGARH (0037)</b>			
<b>Name of Sub-Dist: Raigarh (0005)</b>			
1	Adbahal	434949	00381400
2	Amapal	434929	00379400
3	Arsipali	434881	00374300
4	Aunrabhantha	434901	00376300
5	Badpali	434947	00381200
6	Baghanpur	434870	00373200
7	Bagursiya	434943	00380800
8	Baispali	434884	00374600
9	Balamgoda	434906	00376800
10	Balbhadrapur	434955	00382000
11	Banbahari	434954	00381900
12	Banhar	434869	00373100
13	Banora	434977	00384200
14	Bansiya	434909	00377100
15	Bardapuri	434890	00375200
16	Barliya	434935	00380000
17	Barmuda	434926	00379000
18	Barpali	434894	00375600
19	Basantpur	434891	00375300
20	Bayang	434876	00373800
21	Beharapali	434989	00385400
22	Belriya	434978	00384300
23	Bhagora	434963	00382800
24	Bhatpur	434899	00376100
25	Bhelwa Tikra	434936	00380100
26	Bhikharimal	434964	00382900
27	Bhuiyapali	434990	00385500
28	Bijepur	434918	00378100
29	Bokaramuda	434897	00375900
30	Chakradharpur	434941	00380600
31	Charbhatha	434872	00373400
32	Chhirwani	434944	00380900
33	Chhuhipali	434912	00377400
34	Chhuhipali	434986	00385100
35	Chiraipani	434923	00378700
36	Chiraipani	434931	00379600
37	Chitakakani	434969	00383400
38	Danot	434932	00379700
39	Delari	434933	00379800
40	Deobahal	434951	00381600
41	Deori	434873	00373500
42	Dhanagar	434914	00377600
43	Dhumabahal	434942	00380700
44	Dongadhakel	434857	00371800



Serial No.	Name of Village	2011 Census MDDS Code Number	2001 Location Code Number
1	2	3	4
45	Dongitarai	434856	00371700
46	Dulopur	434895	00375700
47	Dumarpali	434868	00373000
48	Dumarpali	434976	00384100
49	Garhkurri	434855	00371600
50	Gejamuda	434861	00372300
51	Gerawani	434930	00379500
52	Gopalpur	434968	00383300
53	Gorka	434922	00378600
54	Gowerdhanpur	434917	00378000
55	Hardijhariya	434875	00373700
56	Jamgaon	434987	00385200
57	Jampali	434867	00372900
58	Jharguda	434950	00381500
59	Jorapali	434913	00377500
60	Junwani	434882	00374400
61	Junwani	434945	00381000
62	Jurda	434970	00383500
63	Kachhar	434871	00373300
64	Kalmi (Part)	434920	00378400
65	Kantahardi	434888	00375000
66	Kari Chhapar	434982	00384700
67	Kashichuwan	434866	00372800
68	Kenapali	434910	00377200
69	Kerajhar	434852	00371300
70	Khairpur	434921	00378500
71	Kisnapur (Part)	434928	00379300
72	Kodtarai	434854	00371500
73	Kolaibahal	434985	00385000
74	Kosamnara	434911	00377300
75	Kosampali	434860	00372200
76	Kosampali	434975	00384000
77	Kotara	434903	00376500
78	Kotarliya	434966	00383100
79	Kotmar	434959	00382400
80	Kotrapali	434967	00383200
81	Koylanga	434984	00384900
82	Kukurda	434983	00384800
83	Kulba	434887	00374900
84	Kurmapali	434902	00376400
85	Kushwabahari	434853	00371400
86	Kusmura	434865	00372700
87	Lakha	434938	00380300
88	Lamidaraha	434939	00380400
89	Lebda	434874	00373600
90	Litaipali	434885	00374700
91	Loing	434973	00383800
92	Manuwapali	434991	00385600

## VILLAGE AND TOWN DIRECTORY

Serial No.	Name of Village	2011 Census MDDS Code Number	2001 Location Code Number
1	2	3	4
93	Mauhapali	434898	00376000
94	Mauhapali	434979	00384400
95	Muralipali	434862	00372400
96	Nandeli	434877	00373900
97	Nansia	434915	00377700
98	Natwarpur	434952	00381700
99	Naurangpur	434893	00375500
100	Navbahal	434953	00381800
101	Nawagaon	434889	00375100
102	Nawagaon	434946	00381100
103	Nawapara	434883	00374500
104	Nawapara	434988	00385300
105	Pali	434934	00379900
106	Pandaripani	434971	00383600
107	Pandripani	434858	00371900
108	Panjhar	434878	00374000
109	Parsada	434863	00372500
110	Patelpali	434908	00377000
111	Patrapali	434925	00378900
112	Patrapali	434962	00382700
113	Rampur Chhote	434864	00372600
114	Raniguda	434879	00374100
115	Regada	434937	00380200
116	Sahasपुरी	434892	00375400
117	Salheona	434981	00384600
118	Salhepali	434896	00375800
119	Sambalपुरी	434948	00381300
120	Sangitarai	434916	00377800
121	Sapanai	434957	00382200
122	Saraipali	434927	00379200
123	Saraipali	434965	00383000
124	Sarbahal	434956	00382100
125	Sardamal	434880	00374200
126	Sarwani	434886	00374800
127	Shankarboga	434980	00384500
128	Shivपुरी	434940	00380500
129	Sikosimal	434958	00382300
130	Siyarpali	434974	00383900
131	Tarapur	434905	00376700
132	Tarkela	434907	00376900
133	Tarpali	434960	00382500
134	Thakurpali	434904	00376600
135	Tilaga	434961	00382600
136	Tipakhola	434924	00378800
137	Uchhbhithi	434859	00372000
138	Urdana	434919	00378300
139	Usraut	434900	00376200
140	Vishwanath Pali	434972	00383700

## CENSUS OF INDIA 2011

## AMENITIES AND

Name of District:- Raigarh

Name of CD Block:-RAIGARH

Sr.No.	Name village	Location code no.	Total area of the village ( in hectares rounded up to one decimal place)	Total population ( 2011 census )	Number of households (2011 census)	Number of educational amenities available. (If not available within the village , the distance range code viz; a for < 5 Kms, b for 5-10 Kms and c for 10+ kms of nearest place where facility is available is given).													
						Pre-Primary school (PP)	Primary school (P)	Middle school (M)	Secondary School (S)	Senior Secondary school (SS)	Degree college of arts science & commerce (ASC)	Engineering college(EC)	Medical college (MC)	Management institute (MI)	Polytechnic (Pt)	Vocational training school /ITI	Non-formal training centre (NFTC)	Special school for disabled (SSD)	Others (specify)
1	2	3	4	5	6	7	8	9	10	11	12	13	14	15	16	17	18	19	20
1	Kerajhar	434852	307.8	599	121 b		1 a	b	b	c	c	c	c	c	c				c
2	Kushwabahari	434853	156.5	645	169 b		1	1 a	a	c	c	c	c	c	c	c			c
3	Kodtarai	434854	313.2	1315	394	1	2	1	1	1 c	c	c	c	c	c	c			c
4	Garhkurri	434855	247.6	375	72 b		1 a	a	a	c	c	c	c	c	c	c			c
5	Dongitarai	434856	207.3	989	265	1	2	1	1	1 c	c				c	c			c
6	Dongadhakel	434857	160.7	702	189		1	1 b	b	c	c	c	c	c	c	c			c
7	Pandripani	434858	370.2	1399	383 b		3	1 a	a	c	c	c	c	c	c	c			c
8	Uchhbhithi	434859	308.9	2605	660	1	1	1 a	a	b	b	c	c	b	b	b			b
9	Kosampali	434860	233.7	2133	518 b		1	1 b	b	b	b	c	c	b	b	b			b
10	Gejamuda	434861	341	1325	300 a		1	1 a	a	c	c	c	c	c	c	c			c
11	Muralipali	434862	148.1	552	129 a		1 a	a	a	c	c	c	c	c	c	c			c
12	Parsada	434863	394.9	721	167 b		2	1 b	b	c	c	c	c	c	c	c			c
13	Rampur Chhote	434864	51.5	206	43 a		1	1 a	a	c	c		c	c	c	c			c
14	Kusmura	434865	439.6	1951	501	1	2	1	1	1 b	b	b	b	c	b	b			b
15	Kashichuwan	434866	402.4	1818	487		1	1	1	1 c	c	c	c	c	c	c			c
16	Jampali	434867	349.5	1141	283		1	1 b	b	c	c	c	c	c	c	c			c
17	Dumarpali	434868	402.4	921	238		1 a	a	a	c	c	c	c	c	c	c			c
18	Banhar	434869	169.5	524	130		1 a	a	a	c	c	c	c	c	c	c			c
19	Baghanpur	434870	249.2	950	203		1 a	a	a	c	c	c	c	c	c	c			c
20	Kachhar	434871	734.1	1869	475	1	2	2	1 c	c	c	c	c	c	c	c			c
21	Charbhatha	434872	191.2	423	124 b		1	1 b	a	c	c	c	c	c	c	c			c
22	Deori	434873	410.3	1315	313 b		1	1 b	b	c	c	c	c	c	c	c			c
23	Lebda	434874	235	683	198 a		1 a	a	a	c	c	c	c	c	c	c			c
24	Hardijhariya	434875	183.7	662	200 a		1 a	a	a	c	c	c	c	c		c			c
25	Bayang	434876	669	1916	493		3	1 a	a	c	c	c	c	c	c	c	c	c	c
26	Nandeli	434877	546	1923	444	1	3	2	2	1 c	c	c	c	c	c	c	c	c	c
27	Panjhar	434878	346	779	219 a		2	1 a	a	c	c	c	c	c	c	c	c	c	c
28	Raniguda	434879	272	389	117 b		1 b	b	b	c	c	c	c	c	c	c	c	c	c
29	Sardamal	434880	382	1016	241 a		1	1 a	a	c	c	c	c	c	c	c			
30	Arsipali	434881	187	687	171		1	1 b	b	c	c	c	c	c	c	c	c	c	c

# - VILLAGE DIRECTORY

LAND USE ( AS IN 2009 )

Location CodeNo:-403

Location CodeNo:-0037

Number of Medical Amenities available. (If not available within the village , the distance range code viz; a for < 5 Kms, b for 5-10 Kms and c for 10+ kms of nearest place where facility is available is given).											Number of Non-Government Medical Amenities available.								Availability of drinking water - Yes / No								Name village
Community health centre (CHC)	Primary health centre (PHC)	Primary health sub centre (PHS)	Maternity and child welfare centre (MCW)	T.B. clinic (TBC)	Hospital-allopathic (HA)	Hospital-alternative medicine (HO)	Dispensary (D)	Veterinary hospital (VH)	Mobile health clinic (MHC)	Family welfare centre (FWC)	Charitable non Govt. hospital/Nursing home.	Medical practitioner with MBBS Degree	Medical practitioner with other degree	Medical practitioner with no degree	Traditional practitioner and faith healer .	Medicine Shop	Others	Tap water (Treated/Untreated)	Well water (Covered / Uncovered well)	Hand Pump	Tube wells / Bore well	Spring	River / Canal	Tank / Pond / Lake	Others		
21	22	23	24	25	26	27	28	29	30	31	32	33	34	35	36	37	38	39	40	41	42	43	44	45	46		
c	c	b	b	c		c	c	b	c	c	0	0	0	0	0	0	0	No	No	Yes	Yes	No	No	Yes	No	Kerajhar	
c	c	a	a	c		c	c	a	c	c	0	0	0	0	1	0	0	No	No	Yes	Yes	No	Yes	Yes	No	Kushwabahari	
c	1	b	1	c				c	1	c	0	0	0	0	1	0	0	Yes	No	Yes	Yes	No	Yes	Yes	No	Kodtarai	
c	c	a	a	c		c	c	a	c	c	0	0	0	0	0	0	0	No	Yes	Yes	Yes	Yes	No	No	No	Garhkurri	
c	c	a	a	c		c	a	c	c	c	0	0	0	0	0	0	0	Yes	No	Yes	Yes	No	Yes	Yes	No	Dongitarai	
c	c	a	a	c		c	b	c	c	c	0	0	0	0	2	0	0	Yes	No	Yes	Yes	No	No	Yes	No	Dongadhakel	
c	c	a	a	c		c	c	a	c	c	0	0	0	0	2	0	0	No	No	Yes	Yes	No	No	Yes	No	Pandripani	
b	b		b			b	b	b	b	b	0	0	1	1	0	0	0	Yes	No	Yes	Yes	No	Yes	Yes	No	Uchhbhithi	
b	b	b	b	b		b	b	b	b	b	0	0	0	0	0	0	0	Yes	No	Yes	Yes	No	No	Yes	No	Kosampali	
c	c	b	b	c		c	b	c	c	c	0	0	0	1	0	0	0	No	No	Yes	Yes	No	No	No	No	Gejamuda	
c	c	a	a	c		c	c	b	c	c	0	0	0	1	1	0	0	Yes	Yes	Yes	Yes	No	No	Yes	No	Muralipali	
c	c	1	1	c		c	b	c	c	c	0	0	1	2	0	0	0	Yes	No	Yes	Yes	No	No	Yes	No	Parsada	
c	c	b	b	c		c	b	c	c	c	0	0	0	0	0	0	0	No	No	Yes	Yes	No	No	Yes	No	Rampur Chhote	
c	b	1	a	b		b	b	b	b	b	0	0	0	0	1	0	0	Yes	No	Yes	Yes	No	Yes	Yes	No	Kusmura	
c	c	1	a	c		c	c	a	c	c	0	0	0	0	0	0	0	Yes	No	Yes	Yes	No	No	Yes	No	Kashichuwan	
c	b	1	a	c		c	c	c	c	c	0	0	0	0	0	0	0	Yes	No	Yes	Yes	No	Yes	Yes	No	Jampali	
c	1	c	1	c		c	c	c	c	c	0	0	0	0	0	0	0	Yes	No	Yes	Yes	No	Yes	Yes	No	Dumarpali	
c	c	c	a	c		c	c	c	c	c	0	0	0	0	0	0	0	Yes	No	Yes	Yes	No	No	Yes	No	Banhar	
c	c	1	a	c		c	c	c	c	c	0	0	0	0	0	0	0	Yes	No	Yes	Yes	No	No	Yes	No	Baghanpur	
c	b	1		c		c	c	1	c	c	0	0	4	0	0	0	0	No	No	Yes	Yes	No	Yes	No	No	Kachhar	
c	b	b	c	c		c	c	b	c	c	0	0	0	0	0	0	0	No	No	Yes	Yes	No	No	No	No	Charbhatha	
c	a	b	c	c		c	c	b	c	c	0	0	0	2	0	0	0	No	No	Yes	No	No	Yes	Yes	No	Deori	
c	b	a	c	c		c	c	a	c	c	0	0	0	0	0	0	0	No	No	Yes	Yes	No	Yes	Yes	No	Lebda	
c	b	a	c	c		c	c	a	c	c	0	0	0	0	0	0	0	No	No	Yes	Yes	No	No	Yes	No	Hardijhariya	
c	c	1	c	c		c	c	a	c	c	0	0	1	0	1	0	0	No	No	Yes	Yes	No	No	No	No	Bayang	
c	1	1	c	c		c	1	c	c	c	0	0	1	0	0	1	0	Yes	No	Yes	Yes	No	No	Yes	No	Nandeli	
a	a	b	c	c		c	a	a	c	c	0	0	0	0	0	0	0	No	No	Yes	Yes	No	Yes	Yes	No	Panjhar	
b	b	b	c	c		c	b	b	c	c	0	0	0	0	0	0	0	No	No	Yes	Yes	No	Yes	Yes	No	Raniguda	
a	a	b	b	c		c	a	a	c	c	0	0	0	0	0	0	0	Yes	No	Yes	Yes	No	Yes	Yes	No	Sardamal	
c	c	b	c	c		c	c	b	c	c	0	0	0	0	0	0	0	No	No	Yes	Yes	No	Yes	Yes	No	Arsipali	

## CENSUS OF INDIA 2011

## AMENITIES AND

Name of District:- Raigarh

Name of CD Block:-RAIGARH

Sr.No.	Name village	Availability of toilet & others Yes / No				Communication and transport facilities (If amenities available code -Yes is given except for Village Pin Code ,If not available within the village , the distance range code viz; a for < 5 Kms, b for 5-10 Kms and c for 10+ kms of nearest place where facility is available is given).																
		Community toilet including bath.	Community toilet excluding bath.	Rural sanitary mart or sanitary hardware outlet available near the village.	Community bio- gas or recycle of waste for productive use.	Post office(PO)	Sub post office (SPO)	Post & Telegraph office (P&TO)	Village Pin Code	Telephones (Land lines)	Public call office (PCO)	Mobile phone coverage	Internet cafes/ Common service centre (CSC)	Private courier facility	Bus service (Public & Private)	Railway stations	Auto/Modified Autos	Taxis and Vans	Tractors	Cycle-pulled rickshaws(Manual & Machine driven)	Carts driven by animals	Sea /River ferry service
1	2	47	48	49	50	51	52	53	54	55	56	57	58	59	60	61	62	63	64	65	66	67
1	Kerajhar	No	No	No	No	c	b	c	496661	Yes	b	Yes	c	c	Yes	b	b	Yes	Yes		Yes	
2	Kushwabahari	No	No	No	No	c	a	c	496661	Yes	c	Yes	c	c	Yes	a	b	Yes	Yes		Yes	
3	Kodtarai	No	No	No	No	Yes	Yes	c	496661	Yes	c	Yes	c	c	Yes	a	c	Yes	Yes		Yes	
4	Garhkurri	No	No	No	No	c	a	c	496661	Yes	b	Yes	c	c	Yes	a	b	Yes	Yes		Yes	
5	Dongitarai	No	No	No	No	Yes	Yes	c	496661	Yes	c	Yes	c	c	Yes	a	c	Yes	Yes		Yes	
6	Dongadhakel	No	No	No	No	c	b	c	496005	c	c	Yes	c	c	Yes	b	b	Yes	Yes		Yes	
7	Pandripani	No	No	No	No	Yes	a	c	496661	c	b	Yes	c	c	Yes	b	b	Yes	Yes		Yes	
8	Uchhbhithi	No	No	No	No	b	a	b	496005	b	b	Yes	b	b	Yes	a	b	b	Yes		Yes	
9	Kosampali	No	No	No	No	b	b	b	496001	b	b	Yes	b	b	Yes	b	b	Yes	Yes		Yes	
10	Gejamuda	No	No	No	No	c	a	c	496005	c	c	Yes	c	c	Yes	a	a	Yes	Yes		Yes	
11	Muralipali	No	No	No	No	c	a	c	496001	c	a	Yes	c	c	Yes	a	a	c	Yes		Yes	
12	Parsada	No	No	No	No	c	b	c	496005	c	c	Yes	c	c	Yes	b	c	Yes	Yes		Yes	
13	Rampur Chhote	No	No	No	No	c	a	c	496005	c	c	Yes	c	c	Yes	a	a	a	Yes		Yes	
14	Kusmura	No	No	No	No	Yes	b	b	496001	Yes	Yes	Yes	b	b	Yes	b	b	b	b		Yes	
15	Kashichuwan	No	No	No	No	c	b	b	496005	b	b	Yes	c	c		b	b	b	c		Yes	
16	Jampali	No	No	No	No	c	c	c	494442	Yes	Yes	Yes	c	c		c	c	c	c		Yes	
17	Dumarpali	No	No	No	No	c	c	c	496001	Yes	Yes	Yes	Yes	c		c	c	c	c		Yes	
18	Banhar	No	No	No	No	c	c	c	494442	b	b	Yes	c	c		c	c	c	c		Yes	
19	Baghanpur	No	No	No	No	c	c	c	496001	Yes	Yes	Yes	c	c		c	c	c	c		Yes	
20	Kachhar	No	No	No	No	Yes	c	c	496661	Yes	c	c	b	c	Yes	c	c	c	c		Yes	
21	Charbhatha	No	No	No	No	c	c	c	496661	c	c	c	c	c	Yes	b	c	c	Yes		Yes	
22	Deori	No	No	No	No	c	b	c	496661	c	c	c	c	c	Yes	c	c	c	Yes		Yes	
23	Lebda	No	No	No	No	c	c	c	496661	c	c	c	c	c	Yes	c	c	c	Yes		Yes	
24	Hardijhariya	No	No	No	No	c	c	c	496661	c	c	c	c	c		b	c	c	Yes		Yes	
25	Bayang	No	No	No	No	a	a	c	496661	Yes	c	a	a	a	Yes	c	c	c	c		Yes	
26	Nandeli	No	No	No	No	Yes	Yes	c	496001	Yes	Yes	Yes	c	c	Yes	c	Yes	c	Yes	Yes	Yes	
27	Panjhar	No	No	No	No	c	c	c	496001	a	c	a	c	c	Yes	c	a	c	c		b	
28	Raniguda	No	No	No	No	c	c	b	496001	b	b	b	c	c	Yes	c	c	c	c		b	
29	Sardamal	No	No	No	No	a	c	c	496001	Yes	a	c	c	a		c	c	c	c		Yes	
30	Arsipali	No	No	No	No	c	b	c	496001	Yes	Yes	a	c	c		c	c	c	Yes		Yes	

# - VILLAGE DIRECTORY

LAND USE ( AS IN 2009 )

Location CodeNo:-403

Location CodeNo:-0037

Village connected to highways,village roads, banks & credit societies (If amenities available code -Yes is given, If not available within the village , the distance range code viz; a for < 5 Kms, b for 5-10 Kms and c for 10+ kms of nearest place where facility is available is given).												Availability of miscellaneous facilities (If amenities available code -Yes is given code viz; a for < 5 Kms, b for 5-10 Kms and c for 10+ kms of nearest place w												
Connected to national highway(NH)	Connected to state highway(SH)	Connected to major district road (MDR)	Connected to others district road	Pucca roads	Kutchcha roads	Water bounded macadam(WBM) roads	Navigable waterway (river/canal)(NW)	Footpaths (FP)	Commercial & Co-operative Banks	ATM	Agricultural Credit Societies	Self-Help Group (SHG)	Public distribution system (PDS) shop	Mandis / Regular market	Weekly Haat	Agricultural marketing society	Integrated Child Development Scheme (Nutritional Centres)	Anganwadi Centre (Nutritional Centres)	Others (Nutritional Centres)	ASHA (Accredited Social Health Activist)	Community centre with/without TV	Sports Field,	Sports Club / Recreation Centre	Name village
68	69	70	71	72	73	74	75	76	77	78	79	80	81	82	83	84	85	86	87	88	89	90	91	2
Yes	Yes	Yes	Yes	Yes	Yes	Yes			c	c	c	Yes	a	c	a	b	c	Yes	Yes	Yes	c	Yes	c	Kerajhar
Yes	Yes	Yes	Yes	Yes	Yes	Yes			c	c	c	Yes	Yes	c	a	a	c	Yes	Yes	Yes	c	Yes	c	Kushwabahari
a	Yes	Yes	Yes	Yes	Yes	Yes			b	c	Yes	Yes	Yes	c	a	c	c	Yes	Yes	Yes	c	Yes	c	Kodtarai
Yes	Yes	Yes	Yes	Yes	Yes	Yes			c	c	c	Yes	a	c	b	a	c	Yes	Yes	Yes	c	Yes	c	Garhkurri
a	Yes	Yes	Yes	Yes	Yes	Yes			c	c	c	Yes	Yes	c	a	c	c	Yes	Yes	Yes	c	Yes	c	Dongitarai
a	Yes	Yes	Yes	Yes	Yes	Yes			b	b	c	Yes	a	c	Yes	b	c	Yes	Yes	Yes	c	Yes	c	Dongadhakel
a	Yes	Yes	Yes	Yes	Yes	Yes			c	c	c	Yes	Yes	c	Yes	c	c	Yes	Yes	Yes	c	Yes	c	Pandripani
a	Yes	Yes	Yes	Yes	Yes	Yes			a	b	b	Yes	Yes	b	a	Yes	b	Yes	Yes	Yes	b	Yes	b	Uchhbhithi
a	Yes	Yes	Yes	Yes	Yes	Yes			b	a	b	Yes	Yes	b	b	b	b	Yes	Yes	Yes	b	Yes	b	Kosampali
b	Yes	Yes	Yes	Yes	Yes	Yes			c	b	c	Yes	Yes	c	a	a	c	Yes	Yes	Yes	c	Yes	c	Gejamuda
a	Yes	Yes	Yes	Yes	Yes	Yes			b	b	c	Yes	a	c	a	c	c	Yes	Yes	Yes	c	Yes	c	Muralipali
Yes	Yes	Yes	Yes	Yes	Yes	Yes			b	b	c	Yes	Yes	c	a	b	c	Yes	Yes	Yes	c	Yes	c	Parsada
b	Yes	Yes	Yes	Yes	Yes	Yes			c	c	c	Yes	a	c	a	a	c	Yes	Yes	Yes	c	Yes	c	Rampur Chhote
b	b	Yes	Yes	Yes	Yes	Yes			Yes	b	Yes	Yes	Yes	b	a	b	b	Yes	Yes	Yes	b	Yes	b	Kusmura
c	b	b	Yes	Yes	Yes	Yes			b	c	b	Yes	Yes	c	Yes	b	Yes	Yes	Yes	Yes	c	Yes	c	Kashichuwan
c	c	a	a	Yes	Yes	Yes			c	c	a	Yes	Yes	c	b	b	c	Yes	Yes	Yes	c	c	c	Jampali
c	c	b	b	Yes	Yes	Yes	Yes		c	c	b	Yes	Yes	a	a	a	a	Yes	Yes	a	c	c	c	Dumarpali
c	c	b	b	Yes	Yes	Yes			c	c	c	c	a	c	b	b	c	Yes	Yes	a	c	c	c	Banhar
c	c	a	a	Yes	Yes	Yes			c	c	b	Yes	a	c	a	c	c	Yes	Yes	Yes	c	c	c	Baghanpur
c	c	c	c	Yes	Yes	Yes			c	c	c	Yes	Yes	Yes	Yes	c	c	Yes	Yes	Yes	c	Yes	c	Kachhar
b	c	Yes	Yes	Yes	Yes	Yes			c	c	b	Yes	a	Yes	b	c	c	Yes	Yes	Yes	c	Yes	c	Charbhatha
c	b	b	b	Yes	Yes	Yes			c	c	b	Yes	Yes	c	b	b	c	Yes	Yes	Yes	c	c	c	Deori
c	b	Yes	Yes	Yes	Yes	Yes			c	c	c	Yes	Yes	a	c	c	c	Yes	Yes	Yes	c	Yes	c	Lebda
b	b	a	a	a	Yes	Yes			c	c	b	Yes	a	Yes	a	c	c	Yes	Yes	Yes	c	c	c	Hardijhariya
c	c	c	Yes	Yes	Yes	Yes	Yes		c	c	a	Yes	Yes	c	Yes	c	c	Yes	Yes	Yes	Yes	c	c	Bayang
Yes	Yes	Yes	Yes	Yes	Yes	Yes	c		Yes	c	Yes	Yes	Yes	c	Yes	c	c	Yes	Yes	Yes	Yes	Yes	c	Nandeli
c	c	Yes	Yes		Yes	Yes	c		a	c	a	Yes	Yes	c	a	a	c	Yes	Yes	Yes	a	a	c	Panjhar
c	c	Yes	Yes		Yes	a	c		b	c	b	Yes	a	c	b	b	c	Yes	Yes	Yes	b	Yes	c	Raniguda
c	c	c	Yes	Yes	Yes	Yes	Yes		c	c	a	Yes	Yes	c	a	a	c	Yes	Yes	Yes	c	c	c	Sardamal
c	c	c	Yes		Yes				b	c	c	Yes	a	b	b	b	c	Yes	Yes	Yes	c	c	c	Arsipali

## CENSUS OF INDIA 2011

## AMENITIES AND

Name of District:- Raigarh

Name of CD Block:-RAIGARH

1, If not available within the village , the distance range here facility is available is given).

Availability of  
electricity  
(Yes/No)

Land Use

Nearest Town

Area under different types of la

	Name village	Cinema / Video Hall	Public Library	Public Reading Room	Newspaper Supply	Assembly Polling station	Birth & Death Registration Office	Power Supply for Domestic Use (ED)	Power Supply for Agricultural Use (EAG)	Power Supply for Commercial Use (EC)	Power Supply for All Uses (EA)	Name	Distance range code i.e. a for < 5 Kms, b for 5-10 Kms and c for 10+ kms .	Forests	Area under Non-agricultural Uses	Barren and Un-cultivable land	Permanent Pastures and Other Grazing Lands
1	2	92	93	94	95	96	97	98	99	100	101	102	103	104	105	106	107
1	Kerajhar	c	c	a	c	Yes	a	Yes	Yes	No	No	Raigarh	c	0	9.6	15.1	26.7
2	Kushwabahari	c	c	Yes	Yes	Yes	Yes	Yes	Yes	No	No	Raigarh	c	8.4	4.4	13.2	4.8
3	Kodtarai	c	c	Yes	Yes	Yes	Yes	No	No	No	Yes	Raigarh	c	0.3	9.1	12.6	14.2
4	Garhkurri	c	c	a	c	Yes	a	Yes	Yes	No	No	Raigarh	c	35.2	81.5	0.6	26.7
5	Dongitarai	c	c	Yes	Yes	Yes	Yes	No	No	No	Yes	Raigarh	c	0	6.4	7.2	17
6	Dongadhakel	c	c	Yes	Yes	Yes	Yes	Yes	Yes	No	No	Raigarh	c	0	7.4	5.5	15.2
7	Pandripani	c	c	Yes	Yes	Yes	Yes	No	No	No	Yes	Raigarh	c	0	10.2	15.3	17.1
8	Uchhhbithi	b	b	Yes	Yes	Yes	Yes	No	No	No	Yes	Raigarh	b	0	24.4	28.5	9.7
9	Kosampali	b	b	Yes	Yes	Yes	Yes	No	No	No	Yes	Raigarh	b	0	9.5	20.5	12.7
10	Gejamuda	c	c	Yes	Yes	Yes	Yes	No	No	No	Yes	Raigarh	c	0	20	10.6	28.6
11	Muralipali	c	c	a	Yes	Yes	a	No	No	No	Yes	Raigarh	c	0	9.1	7.5	9.4
12	Parsada	c	c	Yes	Yes	Yes	Yes	No	No	No	Yes	Raigarh	c	0	10.5	8.5	83.3
13	Rampur Chhote	c	c	a	Yes	a	a	No	No	No	Yes	Raigarh	c	0	0.8	1.7	0.2
14	Kusmura	b	b	b	Yes	Yes	Yes	No	No	No	Yes	Raigarh	b	0	31.2	10.9	10.2
15	Kashichuwan	c	c	c	c	Yes	Yes	No	No	No	Yes	Raigarh	c	0	30.4	0	24
16	Jampali	c	c	c	Yes	Yes	Yes	No	No	No	Yes	Raigarh	c	0	18.9	0	42.5
17	Dumarpali	c	c	c	Yes	Yes	Yes	No	No	No	Yes	Raigarh	c	0	35.9	0	35.8
18	Banhar	c	c	c	Yes	Yes	a	No	No	No	Yes	Raigarh	c	0	11.9	0	14.4
19	Baghanpur	c	c	c	Yes	Yes	Yes	No	No	No	Yes	Raigarh	c	0	20.7	0	7
20	Kachhar	c	c	c	Yes	Yes	Yes	Yes	Yes	No	No	Raigarh	c	0	76.1	27.6	51.8
21	Charbhatha	c	c	a	c	Yes	Yes	Yes	Yes	No	No	Kirodimal Nagar	c	0	14	0	15.3
22	Deori	c	c	Yes	Yes	Yes	Yes	Yes	Yes	No	No	Kirodimal Nagar	c	0	38.5	0	41.4
23	Lebda	c	Yes	Yes	Yes	Yes	Yes	Yes	Yes	No	No	Kirodimal Nagar	c	0	41.1	0	22.9
24	Hardijhariya	c	Yes	a	c	Yes	a	No	No	No	Yes	Kirodimal Nagar	c	0	15.7	0	9.7
25	Bayang	c	c	c	Yes	Yes	Yes	No	No	No	Yes	Raigarh	c	0	80	0	70
26	Nandeli	c	c	Yes	Yes	Yes	Yes	No	No	No	Yes	Raigarh	c	0	38	0	40
27	Panjhar	c	c	Yes	Yes	Yes	Yes	No	No	No	Yes	Raigarh	c	0	59	0	17
28	Raniguda	c	c	a	Yes	Yes	a	No	No	No	Yes	Raigarh	c	0	75	0	16
29	Sardamal	c	c	Yes	Yes	Yes	Yes	No	No	No	Yes	Raigarh	c	0	72	0	18
30	Arsipali	c	c	c	c	Yes	a	No	No	No	Yes	Raigarh	c	0	11	0	15

**- VILLAGE DIRECTORY**

LAND USE ( AS IN 2009 )

Location CodeNo:-403

Location CodeNo:-0037

Land Use															Name of three most important commodities manufactured			Name of Village	Serial Number
Land use ( in hectares rounded up to one decimal place)							Area irrigated by source (in hectare).												
Land Under Miscellaneous Tree Crops etc.	Culturable Waste Land	Fallow lands other than current fallows	Current Fallows	Net Area Sown	Total Irrigated Land Area	Total Un-irrigated Land Area	Canals ( C )	Wells/Tube-wells(W/TW)	Tanks/Lakes(T/L)	Water Falls(WF)	Others(O)	First	Second	Third					
108	109	110	111	112	113	114	115	116	117	118	119	120	121	122	2	1			
0	10.7	11	8.9	225.9	6.8	228.9	0	5.2	1.6	0	0				Kerajhar	1			
0	2.5	1.5	2.8	118.9	78.5	66.4	59.2	5	14.3	0	0				Kushwabahari	2			
0	2	0.7	0.2	274.1	242.5	109.9	157.3	78.1	7.1	0	0				Kodtarai	3			
0	11.8	3.5	18.9	69.3	63.8	16.9	0	1.4	61.4	0	1				Garhkurri	4			
0	2.5	4.2	2.5	167.4	129.2	80.4	39.6	89.6	0	0	0				Dongitarai	5			
0	2.8	1.3	2.2	126.4	23.8	107.9	0	23.8	0	0	0				Dongadhakel	6			
0	4.8	2.5	1.3	319.1	146.4	247.2	0	123.2	23.2	0	0				Pandripani	7			
0	16.5	1.9	35.8	192	137.9	85.6	124.2	12.6	1	0	0				Uchhbhithi	8			
0	12.2	5.8	132.8	40.2	5.5	39.6	0	5.5	0	0	0				Kosampali	9			
0	3.9	1.8	40.2	235.9	124.4	170.6	94.2	30.3	0	0	0				Gejamuda	10			
0	4.4	1.8	13.7	102.1	53	74.4	0	41.8	11.2	0	0				Muralipali	11			
0	3.5	2	102.5	184.6	47.7	178.4	0	38.5	9.2	0	0				Parsada	12			
0	2.1	1.2	8.8	36.7	1.2	36.7	0	1.2	0	0	0				Rampur Chhote	13			
0	0	5.2	4.2	377.9	87.5	341.7	0	87.5	0	0	0				Kusmura	14			
0	10.2	19.3	9.1	309.3	37.6	301.2	0	37.6	0	0	0				Kashichuwan	15			
0	0	13.9	1.9	272.3	92	220.9	0	92	0	0	0				Jampali	16			
0	0	6.4	7.9	316.4	46	154.8	0	46	0	0	0				Dumarpali	17			
0	0	10.2	4.4	128.5	61.8	93.1	0	61.8	0	0	0				Banhar	18			
0	0.9	7.2	8.8	204.6	66.7	165.4	0	66.7	0	0	0				Baghanpur	19			
0	0	5.3	1.6	571.7	339	359.4	0	339	0	0	0				Kachhar	20			
0	0	3.2	0.6	158.1	120.1	112.6	0	120.1	0	0	0				Charbhatha	21			
0	0	5.7	1.9	322.7	135.8	286.6	0	135.8	0	0	0				Deori	22			
0	0	4.4	8	158.7	102.7	132.8	0	102.7	0	0	0				Lebda	23			
0	0	3.2	0.2	154.9	70	117	0	70	0	0	0				Hardijhariya	24			
0	0	1	3	515	136	491	100	36	0	0	0				Bayang	25			
0	0	1	2	465	85	443	0	85	0	0	0				Nandeli	26			
0	0	14	31	225	107	181	0	107	0	0	0				Panjhar	27			
0	0	5	21	155	60	135	0	60	0	0	0				Raniguda	28			
0	0	7	26	259	40	340	0	40	0	0	0				Sardamal	29			
0	6	9	4	142	66	96	41	24	0	0	1				Arsipali	30			



Sr.No.	Name village	Location code no.	Total area of the village ( in hectares rounded up to one decimal place)	Total population ( 2011 census )	Number of households (2011 census)	Number of educational amenities available. (If not available within the village , the distance range code viz; a for < 5 Kms, b for 5-10 Kms and c for 10+ kms of nearest place where facility is available is given).														
						Pre-Primary school (PP)	Primary school (P)	Middle school (M)	Secondary School (S)	Senior Secondary school (SS)	Degree college of arts science & commerce (ASC)	Engineering college(EC)	Medical college (MC)	Management institute (MI)	Polytechnic (Pt)	Vocational training school /ITI	Non-formal training centre (NFTC)	Special school for disabled (SSD)	Others (specify)	
1	2	3	4	5	6	7	8	9	10	11	12	13	14	15	16	17	18	19	20	
31	Junwani	434882	168	449	114	c	1	a	b	b	c	c	c	c	c	c	c	c	c	
32	Nawapara	434883	200	998	259	c	1	1	b	b	c	c	c	c	c	c	c	c	c	
33	Baispali	434884	237	740	206		1	1	a	a	c	c	c	c	c	c	c	c	c	
34	Litaipali	434885	243	647	134		2	1	b	b	c	c	c	c	c	c	c	c	c	
35	Sarwani	434886	272	1094	258		2	1	b	b	c	c	c	c	c	c	c	c	c	
36	Kulba	434887	343	1101	294	a	2	1	b	b	c	c	c	c	c	c	c	c	c	
37	Kantahardi	434888	446.8	1410	385	1	1	1	1	1	c	c	c	c	c	c	c	c	c	
38	Nawagaon	434889	142.3	466	139	a	2		a	a	c	c	c	c	c	c	c	c	c	
39	Bardapuri	434890	317.6	893	243	a	1	1	a	a	c	c	c	c	c	c	c	c	c	
40	Basantpur	434891	84.6	418	120	a	1		a	a	c	c	c	c	c	c	c	c	c	
41	Sahasपुरi	434892	344.2	1146	331	a	1	1	a	a	c	c	c	c	c	c	c	c	c	
42	Naurangpur	434893	395.8	1279	399	1	2	1	1	1	c	c	c	c	c	c	c	c	c	
43	Barpali	434894	301.8	977	245	a	2	1	a	a	c	c	c	c	c	c	c	c	c	
44	Dulopur	434895	184.8	530	161	1	1	a	a	a	c	c	c	c	c	c	c	c	c	
45	Salhepali	434896	170.9	452	120	a	1	a	a	a	c	c	c	c	c	c	c	c	c	
46	Bokaramuda	434897	229.2	613	172	a	2	a	a	a	c	c	c	c	c	c	c	c	c	
47	Mauhapali	434898	139.3	399	92	a	1	a	a	a	c	c	c	c	c	c	c	c	c	
48	Bhatpur	434899	318.8	564	132	1	1	1	1	1	c	a	c	c	c	c	c	c	c	
49	Usraut	434900	337	1079	290		1	1	1		c	c	c	c	c	c	c	c	c	
50	Aunrabhantha	434901	197.2	543	151		1	a	a	a	c	c	a	a	c	c	a			
51	Kurmapali	434902	85.2	986	272	1	1	2	a	a	c	c	c	c	c	c		c		
52	Kotara	434903	482.6	1606	473		2	1	1	1	c	c	c	c	c	c	c	c	c	
53	Thakurpali	434904	105.8	431	120	a	1	a	a	a	c	c	a	c	c	c	c	c	c	
54	Tarapur	434905	301.9	1032	304	1	1	1	1	1	c	c	c	c	c	c	c	c	c	
55	Balamgoda	434906	325.3	1093	276		1	1	a	a	c	c	c	c	c	c				
56	Tarkela	434907	473.7	1615	441	1	3	2	2	2	b	b	c	c	b	b		b		
57	Patelpali	434908	399.1	1622	420	2	4	2	a	a	b	b	c	c	b	b		c		
58	Bansiya	434909	402.8	1720	455	1	3	1	a	a	b	b	c	c	b	b	b	b		
59	Kenapali	434910	90.8	174	45	a	2	1	a	a	b	b	c	c	b	b	b	b	b	
60	Kosamnara	434911	345	967	245	a	2	1	a	a		a	c	c	a	a	a	a	a	
61	Chhuhipali	434912	161	684	169	a	1	a	a	a	b	b	c	c	b	b	b	b	b	
62	Jorapali	434913	261	990	254		2	1	a	b	b	b	c	c	b	b	b	b	b	
63	Dhanagar	434914	476.9	2855	766	1	3	1	1	1	b	b	c	c	b	b	b	b	b	
64	Nansia	434915	185	1165	279	a	2	1	1	1	b	b	c	b	b	b	b	b	b	

Number of Medical Amenities available. (If not available within the village , the distance range code viz; a for < 5 Kms, b for 5-10 Kms and c for 10+ kms of nearest place where facility is available is given).											Number of Non-Government Medical Amenities available.								Availability of drinking water - Yes / No								Name village
Community health centre (CHC)	Primary health centre (PHC)	Primary health sub centre (PHS)	Maternity and child welfare centre (MCW)	T.B. clinic (TBC)	Hospital-allopathic (HA)	Hospital-alternative medicine (HO)	Dispensary (D)	Veterinary hospital (VH)	Mobile health clinic (MHC)	Family welfare centre (FWC)	Charitable non Govt. hospital/Nursing home.	Medical practitioner with MBBS Degree	Medical practitioner with other degree	Medical practitioner with no degree	Traditional practitioner and faith healer .	Medicine Shop	Others	Tap water (Treated/Untreated)	Well water (Covered / Uncovered well)	Hand Pump	Tube wells / Bore well	Spring	River / Canal	Tank / Pond / Lake	Others		
21	22	23	24	25	26	27	28	29	30	31	32	33	34	35	36	37	38	39	40	41	42	43	44	45	46		
c	c	a	c	c		c	c	b	c	c	0	0	0	0	0	0	0	No	No	Yes	Yes	No	Yes	Yes	No	Junwani	
c	c	b	c	c		c	c	b	c	c	0	0	0	0	0	0	0	Yes	No	Yes	Yes	No	Yes	Yes	No	Nawapara	
c	c	c	c	c		c	c	a	c	c	0	0	0	0	0	0	0	Yes	No	Yes	Yes	No	Yes	Yes	No	Baispali	
c	b	a	c	c		c	c	b	c	c	0	0	0	0	0	0	0	No	No	Yes	Yes	No	Yes	Yes	No	Litaipali	
c	b	a	c	c		c	c	b	c	c	0	0	0	0	0	0	0	No	No	Yes	Yes	No	Yes	Yes	No	Sarwani	
c	b		1	b	c	b	c	b	a	c	0	0	2	0	0	0	0	No	No	Yes	Yes	No	Yes	Yes	No	Kulba	
c	b		1	b	c	b	c	b	c	c	0	0	1	0	0	0	0	No	No	Yes	Yes	No	Yes	Yes	No	Kantahardi	
c	a	a	a	c		a	c	a	a	c	0	0	0	0	0	0	0	No	No	Yes	Yes	No	Yes	Yes	No	Nawagaon	
c	b	a	b	c		b	c	b	a	c	0	0	0	0	0	0	0	No	No	Yes	Yes	No	Yes	Yes	No	Bardapuri	
c	b	a	b	c		b	c	b	a	c	0	0	0	0	0	0	0	No	No	Yes	Yes	No	Yes	Yes	No	Basantpur	
c	b		1	b	c	b	c	b	a	c	0	0	1	0	0	0	0	Yes	No	Yes	Yes	No	Yes	Yes	No	Sahasपुरi	
c		1	1	1	c		1	1	1	1	c	0	0	0	0	0	1	0	No	Yes	Yes	Yes	No	Yes	Yes	No	Naurangpur
	a	a	c	c		a	a	a	a	c	0	1	0	0	0	0	0	0	No	Yes	Yes	Yes	No	Yes	Yes	No	Barpali
c	a	a	c	c		c	c	a	c	c	0	0	0	0	0	0	0	0	No	Yes	Yes	Yes	No	No	Yes	No	Dulopur
c	a	a	c	c		c	c	a	c	c	0	0	0	0	0	0	0	0	No	Yes	Yes	Yes	Yes	Yes	Yes	No	Salhepali
c	a	a	c	c		c	c	a	c	c	0	0	0	0	0	0	0	0	No	Yes	Yes	Yes	No	Yes	Yes	No	Bokaramuda
c	a	a	c	c		a	a	a	a	c	0	0	0	0	0	0	0	0	No	Yes	Yes	Yes	No	Yes	Yes	No	Mauhapali
c	a	a	c	c		c	c	a	a	c	0	0	0	0	0	0	0	0	No	Yes	Yes	Yes	No	Yes	Yes	No	Bhatpur
a	a	a	c	c				a	c	c	0	1	0	1	1	0	0	0	No	Yes	Yes	Yes	No	Yes	Yes	No	Usraut
c	a	a	c	c		c	c	a	a	c	0	0	0	1	0	0	0	0	Yes	Yes	Yes	Yes	No	Yes	Yes	No	Aunrabhantha
c	a	a	c	c		c	c	a	c	c	0	0	0	2	0	1	0	0	No	Yes	Yes	Yes	No	No	Yes	No	Kurmapali
c	c		1	c	c	c	c	a	c	c	0	2	1	0	1	0	0	0	No	Yes	Yes	Yes	No	No	Yes	No	Kotara
a	a	a	c	c		c	c	a	c	c	0	0	0	0	0	0	0	0	No	Yes	Yes	Yes	No	No	Yes	No	Thakurpali
c	b		1	c		c	c		1	c	c	0	0	3	0	1	0	0	No	Yes	Yes	Yes	No	Yes	Yes	No	Tarapur
c	a	a	c	c		c	c	a	c	c	1	0	0	1	0	0	0	0	Yes	Yes	Yes	Yes	No	No	Yes	No	Balamgoda
c	b		1	b	b	b	b		1	b	b	0	0	1	0	0	0	0	Yes	No	Yes	Yes	No	No	No	No	Tarkela
c	b		1	b	b			1	a	b	b	0	0	0	0	0	0	0	Yes	No	Yes	Yes	No	No	No	No	Patelpali
c	b	b	b	b		b	b	a	b	b	0	0	0	0	0	0	0	0	Yes	No	Yes	Yes	No	No	No	No	Bansiya
b	b	a	b	b		b	b	a	b	b	0	0	0	0	0	0	0	0	No	No	Yes	Yes	No	No	Yes	No	Kenapali
a	a	a	a	a			a	a	a	a	0	0	0	0	0	0	0	0	No	No	Yes	Yes	No	No	Yes	No	Kosamnara
b	b	b	b	b		b	b	a	b	b	0	0	0	0	0	0	0	0	No	No	Yes	Yes	No	No	Yes	No	Chhuhipali
b	b	a	b	b		b	b	a	b	b	0	0	0	0	0	0	0	0	No	No	Yes	Yes	No	No	Yes	No	Jorapali
b	b		1	b	b	b	b	b	b	b	0	0	1	0	0	1	0	0	Yes	No	Yes	Yes	No	No	Yes	No	Dhanagar
b	b		1	b	b	b	b		1	b	b	0	0	0	0	0	0	0	Yes	No	Yes	Yes	No	No	Yes	No	Nansia

Sr.No.	Name village	Availability of toilet & others Yes / No				Communication and transport facilities (If amenities available code -Yes is given except for Village Pin Code ,If not available within the village , the distance range code viz; a for < 5 Kms, b for 5-10 Kms and c for 10+ kms of nearest place where facility is available is given).																
		Community toilet including bath.	Community toilet excluding bath.	Rural sanitary mart or sanitary hardware outlet available near the village.	Community bio- gas or recycle of waste for productive use.	Post office(PO)	Sub post office (SPO)	Post & Telegraph office (P&TO)	Village Pin Code	Telephones (Land lines)	Public call office (PCO)	Mobile phone coverage	Internet cafes/ Common service centre (CSC)	Private courier facility	Bus service (Public & Private)	Railway stations	Auto/Modified Autos	Taxis and Vans	Tractors	Cycle-pulled rickshaws(Manual & Machine driven)	Carts driven by animals	Sea /River ferry service
1	2	47	48	49	50	51	52	53	54	55	56	57	58	59	60	61	62	63	64	65	66	67
31	Junwani	No	No	No	No	c	b	c	496001	b	b	c	c	c	Yes	c	Yes	c	Yes		Yes	
32	Nawapara	No	No	No	No	c	b	c	496001	b	b	b	b	c		c	c	c	Yes		Yes	
33	Baispali	No	No	No	No	c	a	c	496001	Yes	Yes	Yes	c	c	Yes	c	Yes	c	Yes		Yes	
34	Litaipali	No	No	No	No	c	b	c	496001	Yes	Yes	Yes	c	c		c	c	a	Yes		Yes	
35	Sarwani	No	No	No	No	c	b	c	496001	Yes	Yes	Yes	c	c		c	c	Yes	Yes		Yes	
36	Kulba	No	No	No	No	c	c	c	496001	Yes	Yes	Yes	c	c		c	c	Yes	Yes		Yes	
37	Kantahardi	No	No	No	No	Yes	c	c	496001	Yes	Yes	Yes	c	c	Yes	c	c	Yes	Yes		Yes	
38	Nawagaon	No	No	No	No	c	c	c	496001	Yes	Yes	Yes	c	c	Yes	c	c	c	Yes	Yes	b	
39	Bardapuri	No	No	No	No	c	c	c	496001	Yes	Yes	Yes	c	c		c	c	Yes	Yes		Yes	
40	Basantpur	No	No	No	No	c	c	c	496001	Yes	Yes	Yes	c	c		c	c	c	Yes	Yes	b	
41	Sahasपुरi	No	No	No	No	c	c	c	496001	Yes	Yes	Yes	c	c		c	c	Yes	Yes		Yes	
42	Naurangpur	No	No	No	No	Yes	Yes	c	496001	Yes	Yes	Yes	Yes	c	Yes	Yes	c	Yes	Yes	Yes	Yes	
43	Barpali	No	No	No	No	c	a	c	496001	Yes	Yes	Yes	c	c	Yes	Yes	Yes	Yes	Yes	Yes	Yes	Yes
44	Dulopur	No	No	No	No	c	a	c	496001	Yes	Yes	Yes	c	c		c	c	c	Yes	Yes	Yes	
45	Salhepali	No	No	No	No	c	a	c	496001	Yes	Yes	Yes	b	c		c	c	c	Yes	Yes	Yes	
46	Bokaramuda	No	No	No	No	c	a	c	496001	Yes	a	Yes	c	c	Yes	c	c	Yes	Yes	Yes	Yes	
47	Mauhapali	No	No	No	No	c	a	a	496001	Yes	Yes	Yes	c	c	Yes	c	a	a	Yes	Yes	Yes	Yes
48	Bhatpur	No	No	No	No	c	c	c	496001	Yes	Yes	Yes	c	c		c	c	Yes	Yes	Yes	Yes	Yes
49	Usraut	No	No	No	No	Yes	c	c	496001	c	c	c	c	a	Yes	c	c	Yes	c		Yes	
50	Aunrabhantha	Yes	No	No	No	c	a	c	491225	c	c	c	c	Yes	Yes	c	c	Yes	Yes	Yes	Yes	
51	Kurmapali	No	Yes	No	No	c	b	c	496001	c	c	c	c	c	Yes	c	c	Yes	Yes	Yes	Yes	
52	Kotara	No	No	No	No	Yes	Yes	Yes	496001	Yes	c	c	c	c	Yes	c	c	Yes	Yes	Yes	Yes	
53	Thakurpali	Yes	No	Yes	Yes	c	a	a	494001	Yes	c	c	c	c	Yes	a	c	Yes	Yes		Yes	
54	Tarapur	Yes	Yes	Yes	No	Yes	Yes	c	494001	Yes	c	c	c	c	Yes	c	c	Yes	Yes	Yes	Yes	
55	Balamgoda	No	No	No	No	c	a	c	494442	c	c	c	c	a	Yes	c	c	Yes	Yes	Yes	Yes	
56	Tarkela	No	No	No	No	Yes	Yes	b	496113	Yes	b	Yes	b	b		b	b	b	b		Yes	
57	Patelpali	No	No	Yes	No	Yes	Yes	b	496100	Yes	b	Yes	b	b	Yes	b	b	b	b		Yes	
58	Bansiya	No	No	No	No	a	a	b	491229	Yes	b	Yes	b	b		b	b	b	b		Yes	
59	Kenapali	No	No	No	No	b	a	b	496001	b	a	Yes	b	b		a	a	a	b		b	
60	Kosamnara	No	No	No	No	a	a	a	496001	Yes	a	Yes	a	a	Yes	a	a	a	a		b	
61	Chhuhupali	No	No	No	No	b	a	b	496001	a	a	Yes	b	b		b	b	b	b		b	
62	Jorapali	No	No	No	No	b	a	b	496001	a	a	Yes	b	b	Yes	b	b	b	b		b	
63	Dhanagar	No	No	No	No	Yes	Yes	b	496001	Yes	Yes	Yes	b	b	Yes	b	Yes	b	Yes	Yes	Yes	
64	Nansia	No	No	No	No	b	a	b	491445	b	a	Yes	b	b	Yes	b	b	b	b		Yes	

Village connected to highways,village roads, banks & credit societies (If amenities available code -Yes is given, If not available within the village , the distance range code viz; a for < 5 Kms, b for 5-10 Kms and c for 10+ kms of nearest place where facility is available is given).

Availability of miscellaneous facilities (If amenities available code -Yes is given code viz; a for < 5 Kms, b for 5-10 Kms and c for 10+ kms of nearest place w

Connected to national highway(NH)		Connected to state highway(SH)		Connected to major district road (MDR)		Connected to others district road		Pucca roads		Kutcheha roads		Water bounded macadam(WBM) roads		Navigable waterway (river/canal)(NW)		Footpaths (FP)		Commercial & Co-operative Banks		ATM		Agricultural Credit Societies		Self-Help Group (SHG)		Public distribution system (PDS) shop		Mandis / Regular market		Weekly Haat		Agricultural marketing society		Integrated Child Development Scheme (Nutritional Centres)		Anganwadi Centre (Nutritional Centres)		Others (Nutritional Centres)		ASHA (Accredited Social Health Activist)		Community centre with/without TV		Sports Field,		Sports Club / Recreation Centre		Name village																																																																																																																																																																																																																																																																																																																																																																																																																																																																																																																																																																																																																																																																																																																																																																																																																																																																																																																					
68	69	70	71	72	73	74	75	76	77	78	79	80	81	82	83	84	85	86	87	88	89	90	91	2																																																																																																																																																																																																																																																																																																																																																																																																																																																																																																																																																																																																																																																																																																																																																																																																																																																																																																																																													
Yes	c	c	c	c	Yes		Yes		b	c	b	Yes	a	c	b	c	c	Yes	Yes	c	Yes	c	c	Junwani	b	c	c	c	c	c	Yes	Yes	c	Yes	c	c	c	Nawapara	Yes	c	Yes	Yes	a	Yes			a	c	a	Yes	a	Yes	a	c	c	Yes	Yes	c	c	c	Baispali	c	c	c	Yes	b	Yes	Yes	c	c	c	Litaipali	c	c	c	Yes	Yes	c	c	c	Sarwani	c	c	a	Yes	Yes	c	a	c	c	Yes	Yes	Yes	c	Yes	c	Kulba	c	c	c	Yes	Yes	Yes	c	Yes	c	Kantahardi	c	c	c	Yes	Yes	Yes	c	Yes	c	Nawagaon	c	c	a	Yes	Yes	c	a	c	c	Yes	Yes	Yes	c	Yes	c	Bardapuri	c	c	a	Yes	Yes	c	a	c	c	Yes	Yes	Yes	c	Yes	c	Basantpur	c	c	b	Yes	c	a	Yes	c	c	Yes	Yes	Yes	c	a	c	Sahasपुरi	c	c	c	Yes	Yes	c	Yes	a	c	Yes	Yes	Yes	c	c	c	Naurangpur	c	c	a	Yes	Yes	c	a	a	c	Yes	Yes	c	c	c	c	Barpali	c	c	a	c	a	a	Yes	a	c	c	Yes	Yes	Yes	c	c	c	Dulopur	a	a	a	c	Yes	Yes	Yes	Yes	Yes	Yes	Yes	Yes	Yes	Yes	Yes	Yes	Yes	Yes	Yes	Yes	Yes	Yes	Yes	Yes	Yes	Yes	Yes	Yes	Yes	Yes	Yes	Yes	Yes	Yes	Yes	Yes	Yes	Yes	Yes	Yes	Yes	Yes	Yes	Yes	Yes	Yes	Yes	Yes	Yes	Yes	Yes	Yes	Yes	Yes	Yes	Yes	Yes	Yes	Yes	Yes	Yes	Yes	Yes	Yes	Yes	Yes	Yes	Yes	Yes	Yes	Yes	Yes	Yes	Yes	Yes	Yes	Yes	Yes	Yes	Yes	Yes	Yes	Yes	Yes	Yes	Yes	Yes	Yes	Yes	Yes	Yes	Yes	Yes	Yes	Yes	Yes	Yes	Yes	Yes	Yes	Yes	Yes	Yes	Yes	Yes	Yes	Yes	Yes	Yes	Yes	Yes	Yes	Yes	Yes	Yes	Yes	Yes	Yes	Yes	Yes	Yes	Yes	Yes	Yes	Yes	Yes	Yes	Yes	Yes	Yes	Yes	Yes	Yes	Yes	Yes	Yes	Yes	Yes	Yes	Yes	Yes	Yes	Yes	Yes	Yes	Yes	Yes	Yes	Yes	Yes	Yes	Yes	Yes	Yes	Yes	Yes	Yes	Yes	Yes	Yes	Yes	Yes	Yes	Yes	Yes	Yes	Yes	Yes	Yes	Yes	Yes	Yes	Yes	Yes	Yes	Yes	Yes	Yes	Yes	Yes	Yes	Yes	Yes	Yes	Yes	Yes	Yes	Yes	Yes	Yes	Yes	Yes	Yes	Yes	Yes	Yes	Yes	Yes	Yes	Yes	Yes	Yes	Yes	Yes	Yes	Yes	Yes	Yes	Yes	Yes	Yes	Yes	Yes	Yes	Yes	Yes	Yes	Yes	Yes	Yes	Yes	Yes	Yes	Yes	Yes	Yes	Yes	Yes	Yes	Yes	Yes	Yes	Yes	Yes	Yes	Yes	Yes	Yes	Yes	Yes	Yes	Yes	Yes	Yes	Yes	Yes	Yes	Yes	Yes	Yes	Yes	Yes	Yes	Yes	Yes	Yes	Yes	Yes	Yes	Yes	Yes	Yes	Yes	Yes	Yes	Yes	Yes	Yes	Yes	Yes	Yes	Yes	Yes	Yes	Yes	Yes	Yes	Yes	Yes	Yes	Yes	Yes	Yes	Yes	Yes	Yes	Yes	Yes	Yes	Yes	Yes	Yes	Yes	Yes	Yes	Yes	Yes	Yes	Yes	Yes	Yes	Yes	Yes	Yes	Yes	Yes	Yes	Yes	Yes	Yes	Yes	Yes	Yes	Yes	Yes	Yes	Yes	Yes	Yes	Yes	Yes	Yes	Yes	Yes	Yes	Yes	Yes	Yes	Yes	Yes	Yes	Yes	Yes	Yes	Yes	Yes	Yes	Yes	Yes	Yes	Yes	Yes	Yes	Yes	Yes	Yes	Yes	Yes	Yes	Yes	Yes	Yes	Yes	Yes	Yes	Yes	Yes	Yes	Yes	Yes	Yes	Yes	Yes	Yes	Yes	Yes	Yes	Yes	Yes	Yes	Yes	Yes	Yes	Yes	Yes	Yes	Yes	Yes	Yes	Yes	Yes	Yes	Yes	Yes	Yes	Yes	Yes	Yes	Yes	Yes	Yes	Yes	Yes	Yes	Yes	Yes	Yes	Yes	Yes	Yes	Yes	Yes	Yes	Yes	Yes	Yes	Yes	Yes	Yes	Yes	Yes	Yes	Yes	Yes	Yes	Yes	Yes	Yes	Yes	Yes	Yes	Yes	Yes	Yes	Yes	Yes	Yes	Yes	Yes	Yes	Yes	Yes	Yes	Yes	Yes	Yes	Yes	Yes	Yes	Yes	Yes	Yes	Yes	Yes	Yes	Yes	Yes	Yes	Yes	Yes	Yes	Yes	Yes	Yes	Yes	Yes	Yes	Yes	Yes	Yes	Yes	Yes	Yes	Yes	Yes	Yes	Yes	Yes	Yes	Yes	Yes	Yes	Yes	Yes	Yes	Yes	Yes	Yes	Yes	Yes	Yes	Yes	Yes	Yes	Yes	Yes	Yes	Yes	Yes	Yes	Yes	Yes	Yes	Yes	Yes	Yes	Yes	Yes	Yes	Yes	Yes	Yes	Yes	Yes	Yes	Yes	Yes	Yes	Yes	Yes	Yes	Yes	Yes	Yes	Yes	Yes	Yes	Yes	Yes	Yes	Yes	Yes	Yes	Yes	Yes	Yes	Yes	Yes	Yes	Yes	Yes	Yes	Yes	Yes	Yes	Yes	Yes	Yes	Yes	Yes	Yes	Yes	Yes	Yes	Yes	Yes	Yes	Yes	Yes	Yes	Yes	Yes	Yes	Yes	Yes	Yes	Yes	Yes	Yes	Yes	Yes	Yes	Yes	Yes	Yes	Yes	Yes	Yes	Yes	Yes	Yes	Yes	Yes	Yes	Yes	Yes	Yes	Yes	Yes	Yes	Yes	Yes	Yes	Yes	Yes	Yes	Yes	Yes	Yes	Yes	Yes	Yes	Yes	Yes	Yes	Yes	Yes	Yes	Yes	Yes	Yes	Yes	Yes	Yes	Yes	Yes	Yes	Yes	Yes	Yes	Yes	Yes	Yes	Yes	Yes	Yes	Yes	Yes	Yes	Yes	Yes	Yes	Yes	Yes	Yes	Yes	Yes	Yes	Yes	Yes	Yes	Yes	Yes	Yes	Yes	Yes	Yes	Yes	Yes	Yes	Yes	Yes	Yes	Yes	Yes	Yes	Yes	Yes	Yes	Yes	Yes	Yes	Yes	Yes	Yes	Yes	Yes	Yes	Yes	Yes	Yes	Yes	Yes	Yes	Yes	Yes	Yes	Yes	Yes	Yes	Yes	Yes	Yes	Yes	Yes	Yes	Yes	Yes	Yes	Yes	Yes	Yes	Yes	Yes	Yes	Yes	Yes	Yes	Yes	Yes	Yes	Yes	Yes	Yes	Yes	Yes	Yes	Yes	Yes	Yes	Yes	Yes	Yes	Yes	Yes	Yes	Yes	Yes	Yes	Yes	Yes	Yes	Yes	Yes	Yes	Yes	Yes	Yes	Yes

1, If not available within the village , the distance range here facility is available is given).

1, If not available within the village , the distance range here facility is available is given).								Availability of electricity (Yes/No)				Land Use					
												Nearest Town		Area under different types of la			
	Name village	Cinema / Video Hall	Public Library	Public Reading Room	Newspaper Supply	Assembly Polling station	Birth & Death Registration Office	Power Supply for Domestic Use (ED)	Power Supply for Agricultural Use (EAG)	Power Supply for Commercial Use (EC)	Power Supply for All Uses (EA)	Name	Distance range code i.e. a for < 5 Kms, b for 5-10 Kms and c for 10+ kms .	Forests	Area under Non-agricultural Uses	Barren and Un-cultivable land	Permanent Pastures and Other Grazing Lands
1	2	92	93	94	95	96	97	98	99	100	101	102	103	104	105	106	107
31	Junwani	c	c	b	c	Yes	Yes	No	No	No	Yes	Raigarh	c	0	24	0	14
32	Nawapara	c	c	b	c	Yes	Yes	No	No	No	Yes	Raigarh	c	0	6	0	20
33	Baispali	c	c	a	Yes	Yes	a	No	No	No	Yes	Raigarh	c	0	14	0	16
34	Litaipali	c	c	Yes	c	Yes	a	No	No	No	Yes	Raigarh	c	0	15	0	18
35	Sarwani	c	c	Yes	c	Yes	Yes	No	No	No	Yes	Raigarh	c	0	25	0	14
36	Kulba	c	c	Yes	Yes	Yes	Yes	No	No	No	Yes	Raigarh	c	0	30.1	0	33.4
37	Kantahardi	c	c	Yes	Yes	Yes	Yes	No	No	No	Yes	Raigarh	c	0	33.8	53.4	18.6
38	Nawagaon	c	c	Yes	Yes	Yes	Yes	No	No	No	Yes	Raigarh	c	0	18.8	0.6	10.8
39	Bardapuri	c	c	Yes	Yes	Yes	Yes	No	No	No	Yes	Raigarh	c	0	68.7	0	35.6
40	Basantpur	c	c	Yes	Yes	Yes	Yes	No	No	No	Yes	Raigarh	c	0	7.9	0	4
41	Sahasपुरi	c	c	Yes	Yes	Yes	Yes	No	No	No	Yes	Raigarh	c	0	54	0	16.3
42	Naurangpur	c	c	c	Yes	Yes	Yes	No	No	No	Yes	Raigarh	c	0	10.4	0	34
43	Barpali	c	c	c	Yes	Yes	Yes	No	No	No	Yes	Raigarh	c	0	11.8	0	35.9
44	Dulopur	c	c	c	Yes	Yes	a	No	No	No	Yes	Raigarh	c	0	32	0	18.4
45	Salhepali	c	c	c	Yes	Yes	a	No	No	No	Yes	Raigarh	c	0	31.6	0	20.3
46	Bokaramuda	c	c	c	Yes	Yes	a	No	No	No	Yes	Raigarh	c	0	59.8	0	34.5
47	Mauhapali	c	c	c	Yes	a	a	No	No	No	Yes	Raigarh	c	0	6.2	0	8.7
48	Bhatpur	c	c	c	Yes	Yes	Yes	No	No	No	Yes	Raigarh	c	0	36.4	0	38.5
49	Usraut	c	c	c	Yes	Yes	Yes	No	No	No	Yes	Raigarh	c	0	16	16	46.5
50	Aunrabhantha	c	c	a	Yes	Yes	Yes	No	No	No	Yes	Raigarh	c	0	10	10	45.5
51	Kurmapali	Yes	Yes	Yes	Yes	Yes	Yes	No	No	No	Yes	Raigarh	c	0	5	5	14.4
52	Kotara	Yes	Yes	Yes	Yes	Yes	Yes	No	No	No	Yes	Raigarh	c	0	30.6	23	57.5
53	Thakurpali	c	c	Yes	Yes	Yes	Yes	No	No	No	Yes	Raigarh	c	0	3.6	5	11.8
54	Tarapur	c	Yes	Yes	Yes	Yes	Yes	No	No	No	Yes	Raigarh	c	0	15	10	26.7
55	Balamgoda	c	Yes	Yes	Yes	Yes	Yes	No	No	No	Yes	Raigarh	c	0	15	20	59.6
56	Tarkela	b	b	Yes	Yes	Yes	Yes	No	No	No	Yes	Raigarh	b	0	18.8	11	7.9
57	Patelpali	b	b	Yes	Yes	Yes	Yes	No	No	No	Yes	Raigarh	b	0	25.2	23.9	26.8
58	Bansiya	b	b	Yes	Yes	Yes	Yes	No	No	No	Yes	Raigarh	b	0	17.3	7.4	33.9
59	Kenapali	b	b	a	Yes	a	a	No	No	No	Yes	Raigarh	b	0	4.5	0.6	0.2
60	Kosamnara	a	a	a	Yes	Yes	a	No	No	No	Yes	Raigarh	a	0	11.2	10	35.9
61	Chhuhipali	b	b	a	Yes	Yes	a	No	No	No	Yes	Raigarh	b	0	8.2	1	3
62	Jorapali	b	b	Yes	Yes	Yes	Yes	No	No	No	Yes	Raigarh	b	0	10.8	0.6	0.4
63	Dhanagar	b	b	Yes	Yes	Yes	Yes	No	No	No	Yes	Raigarh	b	0	27.7	3	1.7
64	Nansia	b	b	Yes	Yes	Yes	Yes	No	No	No	Yes	Raigarh	b	0	14.5	0.5	4.4

Land Use												Name of three most important commodities manufactured			Name of Village	Serial Number
Land use ( in hectares rounded up to one decimal place)							Area irrigated by source (in hectare).									
Land Under Miscellaneous Tree Crops etc.	Culturable Waste Land	Fallow lands other than current fallows	Current Fallows	Net Area Sown	Total Irrigated Land Area	Total Un-irrigated Land Area	Canals ( C )	Wells/Tube-wells(W/TW)	Tanks/Lakes(T/L)	Water Falls(WF)	Others(O)	First	Second	Third		
108	109	110	111	112	113	114	115	116	117	118	119	120	121	122	2	1
0	6	7	2	115	48	90	22	26	0	0	0				Junwani	31
0	2	0	5	167	24	156	10	14	0	0	0				Nawapara	32
0	7	1	5	194	39	166	24	14	1	0	0				Baispali	33
0	9	8	9	184	48	165	12	36	0	0	0				Litaipali	34
0	8	8	10	207	40	181	0	29	99	0	0				Sarwani	35
0	0	0	2	277.5	207	135.9	110.4	93.7	1	0	2				Kulba	36
0	0	1.8	13.1	326	210.8	336	170.2	40.6	0	0	0				Kantahardi	37
0	0	4	2.5	105.6	89.6	52.7	50	35.6	0	0	4				Nawagaon	38
0	0	3.4	7.8	202.2	187.2	130.4	0	110.9	74.3	0	2				Bardapuri	39
0	0	1.5	6.1	65.1	72.1	12.6	23.1	48.9	0	0	0				Basantpur	40
0	0	1.7	22.1	250.1	155.2	189	123.3	31.9	0	0	0				Sahasपुरi	41
0	0	2.4	2	347	87.5	302.5	19.5	68	0	0	0				Naurangpur	42
0	0	0	3.9	250.2	74.9	206.7	7.1	67.8	0	0	0				Barpali	43
0	0	1.9	2.1	130.5	56.5	99.8	0	56.5	0	0	0				Dulopur	44
0	0	0	0.3	118.7	51	90.2	0	51	0	0	0				Salhepali	45
0	0	0.1	1.7	133.2	58.5	129.1	0	58.5	0	0	0				Bokaramuda	46
0	0	4.5	3.7	116.2	34.2	100.7	0	34.2	0	0	0				Mauhapali	47
0	0	2.5	2.4	239.1	73.8	195.6	0	73.8	0	0	0				Bhatpur	48
10	25	15.2	7.4	200.9	92.2	157.2	0	92.2	0	0	0				Usraut	49
5	15	1.6	9.8	100.3	99.8	66.5	0	99.8	0	0	0				Aunrabhantha	50
0	5	14.8	15.1	25.8	33.5	98	0	10	0	0	0				Kurmapali	51
5	50	6.9	9.6	300	85.1	356.2	0	85.1	0	0	0				Kotara	52
10	10	1	4.3	60	52.5	63	0	52.5	0	0	0				Thakurpali	53
30	6	3.2	10.4	200.6	85.8	161.1	0	85.8	0	0	0				Tarapur	54
0	6	13.4	10.3	200.9	53.4	227.4	0	53.4	0	0	0				Balangoda	55
0.4	0	16.2	1	418.4	297.8	250.9	0	297.8	0	0	0				Tarkela	56
0	0	11.2	1.7	310.3	218.8	206	0	218.8	0	0	0				Patelpali	57
0	0	70	18.4	255.8	160.8	152.3	0	160.8	0	0	0				Bansiya	58
0	0.8	0.3	0.6	83.8	61.1	22.7	0	56.1	5	0	0				Kenapali	59
0	62	84	10	131.8	23	108.8	0	14.8	8.2	0	0				Kosamnara	60
0	10.8	6.1	5	126.8	58	68.8	0	52	6	0	0				Chhuhipali	61
0	36.3	16.6	5	191.3	59.3	131.9	0	59.3	0	0	0				Jorapali	62
0	27.9	36.6	12	368	111.5	256.6	0	91.5	20	0	0				Dhanagar	63
0	2.7	3.2	1.5	158.2	83	75.2	0	75	8	0	0				Nansia	64

Sr.No.	Name village	Location code no.	Total area of the village ( in hectares rounded up to one decimal place)	Total population ( 2011 census )	Number of households (2011 census)	Number of educational amenities available. (If not available within the village , the distance range code viz; a for < 5 Kms, b for 5-10 Kms and c for 10+ kms of nearest place where facility is available is given).														
						Pre-Primary school (PP)	Primary school (P)	Middle school (M)	Secondary School (S)	Senior Secondary school (SS)	Degree college of arts science & commerce (ASC)	Engineering college(EC)	Medical college (MC)	Management institute (MI)	Polytechnic (Pt)	Vocational training school /ITI	Non-formal training centre (NFTC)	Special school for disabled (SSD)	Others (specify)	
1	2	3	4	5	6	7	8	9	10	11	12	13	14	15	16	17	18	19	20	
65	Sangitarai	434916	285.4	1657	391		1 a	a	a	a	a	c	c	a	a	a	a	a		
66	Gowerdhanpur	434917	103.6	744	195	1	2	1 b	b	b	b	c	c	b	b		b			
67	Bijepur	434918	153.7	2113	483	1	2	1	1	1 b	b	c	c	b	b		b			
68	Urdana	434919	287.6	2752	643		3	1 a	a	a	a	c	c	a	a		a			
69	Kalmi (Part)	434920	342	787	166	a	2	1 a	a	a	a	c	c	a	a		a			
70	Khairpur	434921	344.4	4953	1298	1	2	2	1	1 b	b	b	c	c	b	b		a		
71	Gorka	434922	93.6	2107	547	a	1	1 a	a	b	b	c	c	b	b		a			
72	Chiraipani	434923	140.8	3279	818	a	2	1 a	a	b	b	c	c	b	b		a			
73	Tipakhola	434924	105.9	253	55	b	1 b	b	c	c	c	c	c	c	c		b			
74	Patrapali	434925	164	4287	1179	a	2	1 a	a	b	b	c	c	b	b			1		
75	Barmuda	434926	191.2	898	197	b	1 a	b	b	b	b	c	c	b	b		b			
76	Saraipali	434927	87.1	891	219	b	1 a	b	b	b	b	c	c	b	b		a			
77	Kisnapur (Part)	434928	143.3	1067	237	a	1 a	a	a	a	a	c	c	a	a		a			
78	Amapal	434929	107.8	384	107	b	1	b	b	a	b	c	c	b	b		b			
79	Gerawani	434930	507.9	2219	539	b	2	2	1 b	c	c	c	c	c	c		c			
80	Chiraipani	434931	258.6	427	107	b	1 a	b	b	b	b	c	c	b	b		b			
81	Danot	434932	591.2	750	176		1 a	b	b	b	b	c	c	b	b		b			
82	Delari	434933	342	855	232	b	1	1 a	a	c	c	c	c	c	c		c			
83	Pali	434934	313.3	567	154		1 a	a	b	c	c	c	c	c	c		c			
84	Barliya	434935	305.2	923	218	b	1	1	1 b	b	b	c	c	b	b		b			
85	Bhelwa Tikra	434936	476.8	1012	242	a	1 a	b	b	b	b	b		b	b					
86	Regada	434937	379.2	1563	425	b	3	1 a	b	b	b	c	c	b	b		b			
87	Lakha	434938	489.4	754	186	b	1	1 b	b	b	b	c	c	b	b		b			
88	Lamidaraha	434939	195.5	560	156	b	1 a	b	b	b	b	c	c	b	b		b			
89	Shivpuri	434940	659.7	307	78	b	1 a	a	b	c	c	c	c	c	c		c			
90	Chakradharpur	434941	695.9	368	82		1 a	c	c	c	c	c	c	c	c		c			
91	Dhumabahal	434942	340	266	63		1 a	c	c	c	c	c		c	c		c			
92	Bagursiya	434943	343.8	634	159	c	2	2 c	c	c	c	c		c	c		c			
93	Chhirwani	434944	254.4	252	65	c	1 a	c	c	c	c	c	c	c	c		c			
94	Junwani	434945	290.9	779	203	c	1	1 c	c	c	c	c	c	c	c		c			
95	Nawagaon	434946	504.1	414	99	c	1 a	c	c	c	c	c		c	c		c			
96	Badpali	434947	606.9	494	133		1 a	a	b	b	c	c		b	b		b			
97	Sambalpur	434948	1171.1	853	216		1	1	1 b	b	b	b		b	b		b			
98	Adbahal	434949	319.2	418	111	c	1	1 a	a	c	c	c	c	c	c		c			

Number of Medical Amenities available. (If not available within the village , the distance range code viz; a for < 5 Kms, b for 5-10 Kms and c for 10+ kms of nearest place where facility is available is given).											Number of Non-Government Medical Amenities available.								Availability of drinking water - Yes / No								Name village
Community health centre (CHC)	Primary health centre (PHC)	Primary health sub centre (PHS)	Maternity and child welfare centre (MCW)	T.B. clinic (TBC)	Hospital-allopathic (HA)	Hospital-alternative medicine (HO)	Dispensary (D)	Veterinary hospital (VH)	Mobile health clinic (MHC)	Family welfare centre (FWC)	Charitable non Govt. hospital/Nursing home.	Medical practitioner with MBBS Degree	Medical practitioner with other degree	Medical practitioner with no degree	Traditional practitioner and faith healer .	Medicine Shop	Others	Tap water (Treated/Untreated)	Well water (Covered / Uncovered well)	Hand Pump	Tube wells / Bore well	Spring	River / Canal	Tank / Pond / Lake	Others		
21	22	23	24	25	26	27	28	29	30	31	32	33	34	35	36	37	38	39	40	41	42	43	44	45	46		
a	a	a	a	a		a	a	a	a	a	0	0	0	0	0	0	0	No	No	Yes	Yes	No	No	Yes	No	Sangitarai	
b	b	a	b	b		b	b	b	b	b	0	0	0	0	0	0	0	Yes	No	Yes	Yes	No	Yes	No	No	Gowerdhanpur	
b	b	a	b	b		b	b	b	b	b	0	0	0	1	0	0	0	Yes	No	Yes	Yes	No	No	No	No	Bijepur	
c	a	a	a	a		a	a	a	a	a	0	0	0	1	0	0	0	Yes	Yes	Yes	Yes	No	Yes	Yes	No	Urdana	
c	a	a	a	a		a	a	1	a	a	0	0	0	0	0	0	0	Yes	Yes	Yes	Yes	No	No	Yes	No	Kalmi (Part)	
c	b	1	b	b		b	a	b	b	b	0	1	0	1	1	0	0	Yes	Yes	Yes	Yes	No	Yes	Yes	No	Khairpur	
c	b	a	b	b		b	b	a	b	b	0	0	1	0	0	1	0	Yes	No	Yes	Yes	No	No	Yes	No	Gorka	
c	c	a	b	b		b	b	a	b	b	0	0	0	0	0	0	0	Yes	No	Yes	Yes	No	No	Yes	No	Chiraipani	
c	c	b	c	c		c	c	b	c	c	0	0	0	0	0	0	0	No	Yes	Yes	Yes	No	No	Yes	No	Tipakhol	
a	b	1	b	b		b	1	b	b	b	0	7	0	0	0	2	0	Yes	No	Yes	Yes	No	No	Yes	No	Patrapali	
c	b	b	b	b		b	b	a	b	b	0	0	0	1	0	0	0	Yes	No	Yes	Yes	No	No	Yes	No	Barnuda	
c	b	a	b	b		b	b	a	a	b	0	0	0	1	0	0	0	Yes	No	Yes	Yes	No	No	No	No	Saraipali	
c	a	a	a	a		a	a	a	a	a	0	0	0	0	0	0	0	No	No	Yes	Yes	No	No	No	No	Kisnapur (Part)	
c	b	a	b	b		b	b	b	b	b	0	0	0	0	0	0	0	No	No	Yes	No	No	Yes	No	No	Amapal	
c	c	1	c	c		1	1	1	c	c	0	0	3	0	0	1	0	Yes	No	Yes	Yes	No	Yes	Yes	No	Gerawani	
c	b	b	b	b		b	b	b	b	b	0	0	0	0	0	0	0	Yes	No	Yes	Yes	No	No	Yes	No	Chiraipani	
c	c	a	b	b		b	b	b	b	b	0	0	0	0	0	0	0	No	Yes	Yes	No	No	No	Yes	No	Danot	
c	c	a	c	c		a	a	a	c	c	0	0	0	0	0	0	0	Yes	Yes	Yes	Yes	Yes	Yes	Yes	No	Delari	
c	c	a	c	c		a	a	a	c	c	0	0	0	0	0	0	0	No	No	Yes	Yes	No	No	Yes	No	Pali	
c	b	a	b	b		1	b	b	1	b	0	0	1	0	1	0	0	Yes	No	Yes	Yes	No	No	Yes	No	Barliya	
c	c	b	b	b		b	b	b	b	b	0	0	0	0	0	0	0	No	No	Yes	No	No	Yes	No	No	Bhelwa Tikra	
c	b	1	b	b		1	b	b	b	b	0	0	0	0	0	0	0	Yes	No	Yes	Yes	No	Yes	Yes	No	Regada	
c	b	a	b	b		1	b	a	1	b	0	0	1	0	0	0	0	Yes	No	Yes	Yes	No	Yes	Yes	No	Lakha	
c	b	a	b	b		b	b	b	b	b	0	0	0	0	0	0	0	No	No	Yes	No	No	Yes	No	No	Lamidaraha	
c	c	a	c	c		a	c	a	a	c	0	0	0	0	0	0	0	No	No	Yes	Yes	No	No	Yes	No	Shivpuri	
c	c	a	c	c		c	c	c	c	c	0	0	0	0	0	0	0	No	Yes	Yes	Yes	No	No	No	No	Chakradharpur	
c	c	c	c	c		c	c	c	c	c	0	0	0	0	0	0	0	No	No	Yes	Yes	No	Yes	No	No	Dhumabahal	
c	1	c	c	c		c	c	1	c	c	0	0	0	0	0	0	0	Yes	Yes	Yes	Yes	No	No	Yes	No	Bagursiya	
c	c	a	c	c		c	c	c	c	c	0	0	0	0	0	0	0	No	Yes	Yes	Yes	No	Yes	Yes	No	Chhirwani	
	c	c	c	c		c	c	c	c	c	0	0	0	0	0	0	0	Yes	Yes	Yes	Yes	No	Yes	Yes	No	Junwani	
c	c	a	c	c		c	c	c	c	c	0	0	0	0	0	0	0	Yes	Yes	Yes	Yes	No	Yes	Yes	No	Nawagaon	
c	b	b	b	b		b	b	b	b	b	0	0	0	0	0	0	0	No	Yes	Yes	No	No	Yes	Yes	No	Badpali	
b	1	1	b	b		b	b	b	b	b	0	0	0	0	0	0	0	No	Yes	Yes	Yes	No	Yes	Yes	No	Sambalपुर	
b	b	a	c	c		c	c	c	c	c	0	0	0	0	0	0	0	No	Yes	Yes	Yes	No	No	Yes	No	Adbahal	



Sr.No.	Name village	Availability of toilet & others Yes / No				Communication and transport facilities (If amenities available code -Yes is given except for Village Pin Code ,If not available within the village , the distance range code viz; a for < 5 Kms, b for 5-10 Kms and c for 10+ kms of nearest place where facility is available is given).																
		Community toilet including bath.	Community toilet excluding bath.	Rural sanitary mart or sanitary hardware outlet available near the village.	Community bio- gas or recycle of waste for productive use.	Post office(PO)	Sub post office (SPO)	Post & Telegraph office (P&TO)	Village Pin Code	Telephones (Land lines)	Public call office (PCO)	Mobile phone coverage	Internet cafes/ Common service centre (CSC)	Private courier facility	Bus service (Public & Private)	Railway stations	Auto/Modified Autos	Taxis and Vans	Tractors	Cycle-pulled rickshaws(Manual & Machine driven)	Carts driven by animals	Sea /River ferry service
1	2	47	48	49	50	51	52	53	54	55	56	57	58	59	60	61	62	63	64	65	66	67
65	Sangitarai	No	No	No	No	a	a	a	496001	a	a	Yes	a	a	Yes	a	Yes	a	a		Yes	
66	Gowardhanpur	No	No	No	No	b	a	b	496001	Yes	Yes	Yes	b	b	Yes	b	Yes	Yes	Yes	Yes	Yes	
67	Bijepur	No	No	No	No	b	a	b	496001	Yes	Yes	Yes	b	b	Yes	b	Yes	Yes	Yes	Yes	Yes	
68	Urdana	No	No	No	No	a	Yes	a	496001	Yes	a	Yes	a	a	Yes	a	a	a	Yes		Yes	
69	Kalmi (Part)	No	No	No	No	a	a	a	496001	Yes	a	Yes	a	a	Yes	a	a	a	Yes	Yes	Yes	
70	Khairpur	No	No	No	No	b	a	b	496005	Yes	Yes	Yes	Yes	b		b	b	Yes	Yes		Yes	
71	Gorka	No	No	No	No	b	Yes	b	496005	Yes	Yes	Yes	Yes	Yes	Yes	Yes	b	Yes	Yes	Yes	Yes	
72	Chiraipani	No	No	No	No	b	a	b	496001	Yes	Yes	Yes	Yes	b	Yes	b	b	Yes	Yes		Yes	
73	Tipakhol	No	No	No	No	c	b	c	496005	Yes	b	b	c	b		c	c	b	Yes		Yes	
74	Patrapali	No	No	No	No	Yes	Yes	b	496005	Yes	Yes	Yes	Yes	b	Yes	b	Yes	Yes	Yes		Yes	
75	Barmuda	No	No	No	No	b	a	b	496001	Yes	a	Yes	b	b	Yes	b	b	b	Yes		Yes	
76	Saraipali	No	No	No	No	b	a	b	496001	a	a	Yes	a	b		b	b	a	Yes		Yes	
77	Kisnapur (Part)	No	No	No	No	a	a	a	496005	Yes	a	Yes	a	a	Yes	a	a	a	Yes		Yes	
78	Amapal	No	No	No	No	b	b	b	496001	Yes	Yes	Yes	b	b		b	b	b	Yes	Yes	Yes	
79	Gerawani	No	No	No	No	Yes	Yes	c	496001	Yes	Yes	Yes	Yes	c	Yes	c	Yes	Yes	Yes	Yes	Yes	
80	Chiraipani	No	No	No	No	b	b	b	496001	Yes	Yes	Yes	b	b		b	b	b	Yes		Yes	
81	Danot	No	No	No	No	b	a	b	494111	Yes	Yes	b	b	b		b	b	b	b	Yes	Yes	
82	Delari	No	No	No	No	c	a	c	495119	Yes	Yes	Yes	a	c	Yes	c	a	a	Yes	Yes	Yes	
83	Pali	No	No	No	No	c	a	c	496001	Yes	a	Yes	a	c		c	a	a	Yes	Yes	Yes	
84	Barliya	No	No	No	No	b	b	b	494111	Yes	Yes	Yes	b	b		b	b	b	Yes		Yes	
85	Bhelwa Tikra	No	No	No	No	b	a	b	494111	b	b	Yes	b	b		b	b	b	b	Yes	Yes	
86	Regada	No	No	No	No	a	a	b	496001	Yes	Yes	Yes	b	b		b	b	b	Yes		Yes	
87	Lakha	No	No	No	No	b	b	b	496001	Yes	Yes	Yes	b	b	Yes	b	b	b	Yes		Yes	
88	Lamidaraha	No	No	No	No	b	b	b	496001	Yes	Yes	Yes	b	b		b	b	b	Yes		Yes	
89	Shivpuri	No	No	No	No	c	a	c	496001	a	a	c	a	c		c	a	a	Yes	Yes	Yes	
90	Chakradharpur	No	No	No	No	c	a	c	496001	Yes	c	c	c	c	Yes	c	c	c	Yes		Yes	
91	Dhumabahal	No	No	No	No	c	a	c	496001	c	c	c	c	c		c	c	c	a		Yes	
92	Bagursiya	No	No	No	No	Yes	c	c	496001	Yes	Yes	Yes	c	c	Yes	c	Yes	c	Yes		Yes	
93	Chhirwani	No	No	No	No	c	a	c	496001	c	c	c	c	c		c	c	c	c		Yes	
94	Junwani	No	No	No	No	c	a	c	496001	c	c	Yes	c	c		c	c	Yes	Yes		Yes	
95	Nawagaon	No	No	No	No	c	a	c	496001	c	c	c	c	c		c	c	c	c		Yes	
96	Badpali	No	No	No	No	b	a	b	493663	b	b	Yes	b	b		b	b	b	Yes	Yes	Yes	
97	Sambalpuri	No	No	No	No	b	Yes	b	496001	b	b	Yes	b	b	Yes	b	b	b	Yes	Yes	Yes	
98	Adbahal	No	No	No	No	c	b	c	496001	b	b	b	c	c		c	c	c	Yes		Yes	

Village connected to highways,village roads, banks & credit societies (If amenities available code -Yes is given, If not available within the village , the distance range code viz; a for < 5 Kms, b for 5-10 Kms and c for 10+ kms of nearest place where facility is available is given).												Availability of miscellaneous facilities (If amenities available code -Yes is given code viz; a for < 5 Kms, b for 5-10 Kms and c for 10+ kms of nearest place w												
Connected to national highway(NH)	Connected to state highway(SH)	Connected to major district road (MDR)	Connected to others district road	Pucca roads	Kutcha roads	Water bounded macadam(WBM) roads	Navigable waterway (river/canal)(NW)	Footpaths (FP)	Commercial & Co-operative Banks	ATM	Agricultural Credit Societies	Self-Help Group (SHG)	Public distribution system (PDS) shop	Mandis / Regular market	Weekly Haat	Agricultural marketing society	Integrated Child Development Scheme (Nutritional Centres)	Anganwadi Centre (Nutritional Centres)	Others (Nutritional Centres)	ASHA (Accredited Social Health Activist)	Community centre with/without TV	Sports Field,	Sports Club / Recreation Centre	Name village
68	69	70	71	72	73	74	75	76	77	78	79	80	81	82	83	84	85	86	87	88	89	90	91	2
Yes	a	a	a	Yes	Yes	Yes			a	Yes	a	Yes	Yes	a	a	a	a	Yes	Yes	Yes	a	a	a	Sangitarai
b	b	Yes	Yes	Yes	Yes	Yes			b	b	b	Yes	Yes	b	b	b	b	Yes	Yes	b	b	b	b	Gowderhanpur
b	b	Yes	Yes	Yes	Yes	Yes			b	b	b	Yes	Yes	b	b	b	b	Yes	Yes	Yes	b	b	b	Bijepur
a	Yes	Yes	Yes	Yes	Yes	Yes			a	a	a	Yes	Yes	a	a	a	a	Yes	Yes	Yes	a	a	a	Urdana
a	a	Yes	Yes	Yes	Yes	Yes			a	a	a	Yes	Yes	a	a	a	a	Yes	Yes	a	a	a	a	Kalmi (Part)
a	a	b	b	Yes	Yes	Yes			b	a	b	Yes	Yes	b	b	b	b	Yes	Yes	Yes	b	b	b	Khairpur
Yes	Yes	Yes	Yes	Yes	Yes	Yes			b	a	b	Yes	Yes	b	b	b	b	Yes	Yes	Yes	b	b	b	Gorka
Yes	Yes	Yes	Yes	Yes	Yes	Yes			b	a	b	Yes	Yes	a	a	a	b	a	Yes	Yes	b	b	b	Chiraipani
b	b	b	b	b	Yes	Yes			c	b	b	Yes	b	c	c	c	c	Yes	Yes	b	c	c	c	Tipakhol
Yes	Yes	Yes	Yes	Yes	Yes	Yes			b	Yes	a	Yes	Yes	b	b	b	b	Yes	Yes	Yes	Yes	b	b	Patrapali
b	b	a	a	Yes	Yes	Yes			b	b	b	Yes	a	b	b	b	b	Yes	Yes	a	b	b	b	Barmuda
b	b	a	a	Yes	Yes	Yes			b	b	b	Yes	Yes	b	b	b	b	Yes	Yes	b	b	b	b	Saraipali
Yes	Yes	Yes	Yes	Yes	Yes	Yes			a	a	a	Yes	a	a	a	a	a	Yes	Yes	Yes	a	a	a	Kisnapur (Part)
b	b	b	b	Yes	Yes	Yes			b	b	b	Yes	a	b	b	b	b	b	Yes	b	b	b	b	Amapal
Yes	Yes	Yes	Yes		a	Yes			Yes	c	c	Yes	Yes	c	a	c	c	Yes	Yes	Yes	c	Yes	c	Gerawani
a	a	a	a	a	Yes	Yes	c		b	b	c	Yes	a	b	b	c	b	Yes	Yes	b	b	b	b	Chiraipani
a	b	b	b	b	Yes				b	b	b	Yes	a	b	b	b	Yes	Yes	Yes	Yes	b	b	b	Danot
c	c	c	c	Yes	Yes	Yes			a	c	c	Yes	Yes	c	a	c	c	Yes	Yes	c	c	c	c	Delari
c	a	a	a	a	Yes	Yes	c		a	c	c	Yes	a	c	a	c	c	Yes	Yes	c	c	c	c	Pali
b	b	b	b	Yes	Yes	Yes			b	b	b	Yes	Yes	b	b	b	b	Yes	Yes	b	b	Yes	b	Barliya
c	a	b	b	Yes	Yes	Yes			b	b	b	Yes	Yes	b	b	b	b	Yes	Yes	Yes	b	b	b	Bhelwa Tikra
b	b	b	b	Yes	Yes	Yes	c		b	b	b	Yes	Yes	b	b	b	b	Yes	Yes	Yes	b	b	b	Regada
b	Yes	Yes	Yes	Yes					b	b	c	Yes	Yes	b	a	c	b	b	Yes	Yes	b	b	b	Lakha
b	b	b	b	Yes	Yes	Yes	c		b	b	c	b	a	b	b	c	b	Yes	Yes	b	b	b	b	Lamidaraha
a	a	a	a	Yes	Yes	Yes			a	c	c	Yes	a	c	a	c	c	Yes	Yes	c	c	c	c	Shivpuri
c	c	c	Yes	Yes	Yes	a	c		c	c	c	Yes	a	c	c	c	c	Yes	Yes	Yes	c	c	c	Chakradharpur
c	c	c	Yes		Yes	Yes	c		c	c	c	a	a	c	c	c	c	a	Yes	Yes	c	c	c	Dhumabahal
c	c	c	Yes	Yes	Yes	Yes	c		c	c	c	Yes	c	c	c	c	c	Yes	Yes	Yes	c	Yes	c	Bagursiya
c	c	c	a	a	Yes	Yes	c		c	c	c	c	a	c	c	c	c	Yes	Yes	Yes	c	c	c	Chhirwani
c	c	c	Yes	Yes	Yes	Yes	c		c	c	c	c	a	c	c	c	c	Yes	Yes	Yes	c	Yes	c	Junwani
c	c	c	Yes	Yes	Yes	Yes	c		c	c	c	c	Yes	c	c	c	c	Yes	Yes	Yes	c	c	c	Nawagaon
b	b	a	Yes	Yes	Yes	Yes	c		b	b	b	Yes	a	b	a	b	b	b	Yes	Yes	b	Yes	b	Badpali
b	b	b	Yes	Yes	Yes	Yes	c		b	b	b	b	Yes	b	b	b	b	Yes	Yes	b	Yes	Yes	b	Sambalपुर
c	c	c	Yes	Yes	Yes	Yes			c	c	c	c	a	c	c	c	c	Yes	Yes	Yes	c	Yes	c	Adbahal

1, If not available within the village , the distance range here facility is available is given).								Availability of electricity (Yes/No)				Land Use					
												Nearest Town		Area under different types of la			
Name village	Cinema / Video Hall	Public Library	Public Reading Room	Newspaper Supply	Assembly Polling station	Birth & Death Registration Office	Power Supply for Domestic Use (ED)	Power Supply for Agricultural Use (EAG)	Power Supply for Commercial Use (EC)	Power Supply for All Uses (EA)	Name			Distance range code i.e. a for < 5 Kms, b for 5-10 Kms and c for 10+ kms .	Forests	Area under Non-agricultural Uses	Barren and Un-cultivable land
												1	2				
65	Sangitarai	a	a	Yes	Yes	Yes	Yes	No	No	No	Yes	Raigarh	a	0	25.1	8.9	16.6
66	Gowerdhanpur	b	b	Yes	Yes	Yes	a	No	No	No	Yes	Raigarh	b	11.5	22.1	0	2.6
67	Bijepur	b	b	Yes	Yes	Yes	Yes	No	No	No	Yes	Raigarh	b	3.8	32.1	0	11.9
68	Urdana	a	a	Yes	Yes	Yes	Yes	No	No	No	Yes	Raigarh	a	14	87	4.3	18.2
69	Kalmi (Part)	a	a	Yes	Yes	Yes	Yes	No	No	No	Yes	Raigarh	a	0	36.4	0	10.5
70	Khairpur	b	b	Yes	Yes	Yes	Yes	No	No	No	Yes	Raigarh	b	2.4	22.3	0	43.4
71	Gorka	b	b	Yes	Yes	Yes	Yes	No	No	No	Yes	Raigarh	b	0	12.4	0	15.5
72	Chiraipani	b	b	Yes	Yes	Yes	Yes	No	No	No	Yes	Raigarh	b	7.2	8.3	0	30.1
73	Tipakhhol	c	c	b	c	b	b	No	No	No	Yes	Raigarh	c	10.5	4.8	10.4	0.6
74	Patrapali	b	b	Yes	Yes	Yes	Yes	No	No	No	Yes	Raigarh	b	0	16.1	0	11.5
75	Barmuda	b	b	a	Yes	Yes	a	No	No	No	Yes	Raigarh	b	0	14.5	0	4.4
76	Saraipali	b	b	Yes	Yes	Yes	Yes	No	No	No	Yes	Raigarh	b	0	10	0	0.4
77	Kisnapur (Part)	a	a	a	Yes	Yes	a	No	No	No	Yes	Raigarh	a	0.2	11.3	0	4.8
78	Amapal	b	b	b	b	a	a	No	No	No	Yes	Raigarh	b	7.2	10.2	0	16
79	Gerawani	c	c	c	Yes	Yes	Yes	No	No	No	Yes	Raigarh	c	64.8	23.2	0	60.9
80	Chiraipani	b	b	b	b	Yes	a	No	No	No	Yes	Raigarh	b	2.8	21.9	0.3	28.1
81	Danot	b	b	a	b	Yes	a	Yes	No	No	No	Raigarh	b	193.8	26.2	5.7	65.9
82	Delari	c	c	c	c	Yes	Yes	No	No	No	Yes	Raigarh	c	0	15.1	7.2	35
83	Pali	c	c	c	c	Yes	a	No	No	No	Yes	Raigarh	c	0	15.6	3.4	26.6
84	Barliya	b	b	b	b	Yes	Yes	No	No	No	Yes	Raigarh	b	6.3	16.6	4.3	51.5
85	Bhelwa Tikra	b	b	Yes	b	Yes	Yes	No	No	No	Yes	Raigarh	b	20.6	27	13.1	88.9
86	Regada	b	b	b	Yes	Yes	Yes	No	No	No	Yes	Raigarh	b	12.2	20.8	0	23.3
87	Lakha	b	b	b	Yes	Yes	Yes	No	No	No	Yes	Raigarh	b	0	46.7	0	137.9
88	Lamidaraha	b	b	b	b	Yes	a	Yes	Yes	No	No	Raigarh	b	9.7	13.6	0	31.7
89	Shivpuri	c	c	c	c	a	a	No	No	No	Yes	Raigarh	c	85.6	18.4	6.7	60.8
90	Chakradharpur	c	c	a	c	Yes	a	No	No	No	Yes	Raigarh	c	85.7	13.8	0	218
91	Dhumabahal	c	c	a	c	c	a	No	No	No	Yes	Raigarh	c	80.2	16.3	0	56.5
92	Bagursiya	c	Yes	Yes	Yes	Yes	Yes	No	No	No	Yes	Raigarh	c	34.5	16.4	0	47.1
93	Chhirwani	c	c	a	c	c	a	No	No	No	Yes	Raigarh	c	103.8	10.2	0	28.2
94	Junwani	c	c	a	c	Yes	Yes	No	No	No	Yes	Raigarh	c	66	20.2	0	39.5
95	Nawagaon	c	c	Yes	c	Yes	Yes	No	No	No	Yes	Raigarh	c	15.2	17.4	0	82.4
96	Badpali	b	b	b	b	a	Yes	No	No	No	Yes	Raigarh	b	209	26	0	40.5
97	Sambalpuri	b	b	b	b	Yes	Yes	No	No	No	Yes	Raigarh	b	325.4	0	0.4	265.1
98	Adbahal	c	c	c	c	a	Yes	No	No	No	Yes	Raigarh	c	51.9	15.5	0	72.1

Land Use												Name of three most important commodities manufactured				
Land use ( in hectares rounded up to one decimal place)							Area irrigated by source (in hectare).									
Land Under Miscellaneous Tree Crops etc.	Culturable Waste Land	Fallow lands other than current fallows	Current Fallows	Net Area Sown	Total Irrigated Land Area	Total Un-irrigated Land Area	Canals ( C )	Wells/Tube-wells(W/TW)	Tanks/Lakes(T/L)	Water Falls(WF)	Others(O)	First	Second	Third	Name of Village	Serial Number
108	109	110	111	112	113	114	115	116	117	118	119	120	121	122	2	1
0	18.5	11.9	6	198.3	35.5	62.8	0	30.5	5	0	0				Sangitarai	65
0	26	7.5	4.5	29.4	8.6	21.4	0	0	0	0	8.6				Gowerdhanpur	66
0	11.4	7.6	1.2	85.6	11.8	79.1	0	0	0	0	12				Bijepur	67
6.1	0	54.7	8.7	94.5	4.3	153.6	0	4.3	0	0	0				Urdana	68
0	0	72.1	20.2	202.9	25.1	270	0	20.1	0	0	5				Kalmi (Part)	69
0.1	0	169.4	20.7	86.2	48.4	227.9	40.2	8.2	0	0	0				Khairpur	70
0	0	65.7	0	0	0	65.7	0	0	0	0	0				Gorka	71
0	0	79.4	5.2	10.5	2.4	92.7	0	2.4	0	0	0				Chiraipani	72
0	0	58.2	8.7	12.7	12.3	67.3	0	0	0	0	12				Tipakhol	73
0	0	116.1	20.3	0	0	0	0	0	0	0	0				Patrapali	74
0	0	28.4	2	141.8	33.9	138.4	0	20.4	0	0	14				Barmuda	75
0	0	70.2	0	6.5	4	72.7	0	4	0	0	0				Saraipali	76
0	0	79.2	10.2	37.5	11.6	283.5	0	11.6	0	0	0				Kisnapur (Part)	77
0	9.2	6.8	1	57.2	1.4	56.2	0	0	0	0	1.4				Amapal	78
0	0	263.9	4.9	90.2	11.7	82.4	0	5.2	2.4	0	4.1				Gerawani	79
0	77.5	59.3	1.3	67.5	22	50.8	10.5	4	4.4	0	3.2				Chiraipani	80
0	31.3	66.9	7	194.6	44.8	176.3	0	5.1	6.2	0	34				Danot	81
0.3	31.8	54.4	1	197.4	44.2	158.5	32.2	8.8	0	0	3.2				Delari	82
0	67.1	113.7	4.6	82.2	7.1	79	0	1.9	2.1	0	3				Pali	83
0	10.6	37.4	2	176.6	8.2	173.2	0	1.6	2.3	0	4.3				Barliya	84
0	63.9	58.3	2.8	202.2	3.9	201.1	0	0	1.9	2	0				Bhelwa Tikra	85
0	11	15.8	5.8	290.4	85	217.9	65.5	1.9	3	0	0				Regada	86
111.1	127.2	60.6	5.9	0	44.1	111.1	0	44.1	0	0	0				Lakha	87
0	27.1	57	4.2	52.2	3.3	49.2	0	1.7	1.6	0	0				Lamidaraha	88
0	34.7	348.1	4.4	101	9.1	97.8	0	8	1.1	0	0				Shivpuri	89
0	27.1	294.6	0	56.7	11.5	337	0	5.6	0	0	5.9				Chakradharpur	90
0	46.9	85.9	0	54.2	4.9	182.1	0	0.9	0	0	4				Dhumabahal	91
0	58.3	121	0	66.4	13.1	232.5	0	2	0	0	11				Bagursiya	92
0	20.1	50.5	0	41.6	0.3	122	0	0	0	0	0.3				Chhirwani	93
0	16.6	24.4	0	124.2	14.5	150.7	0	2.1	0	0	12				Junwani	94
0	107.4	126.9	0	154.8	0.6	381.4	0	0.6	0	0	7				Nawagaon	95
0	88.3	162.1	0	81	14.9	397.8	0	1	0	0	14				Badpali	96
0	68.3	325.6	0	186.3	23.5	507	0	0.4	0	0	23				Sambalpur	97
0	50.3	7.1	0	122.2	12.8	169.5	0	2.1	0	0	11				Adbahal	98

Sr.No.	Name village	Location code no.	Total area of the village ( in hectares rounded up to one decimal place)	Total population ( 2011 census )	Number of households (2011 census)	Number of educational amenities available. (If not available within the village , the distance range code viz; a for < 5 Kms, b for 5-10 Kms and c for 10+ kms of nearest place where facility is available is given).														
						Pre-Primary school (PP)	Primary school (P)	Middle school (M)	Secondary School (S)	Senior Secondary school (SS)	Degree college of arts science & commerce (ASC)	Engineering college(EC)	Medical college (MC)	Management institute (MI)	Polytechnic (Pt)	Vocational training school /ITI	Non-formal training centre (NFTC)	Special school for disabled (SSD)	Others (specify)	
1	2	3	4	5	6	7	8	9	10	11	12	13	14	15	16	17	18	19	20	
99	Jharguda	434950	253.7	338	83 c		1	a	a	a	c	c	c	c	c	c	c	c	c	
100	Deobahal	434951	329.3	195	49 c		1 a	a	a	a	c	c	c	c	c		c	c		
101	Natwarpur	434952	2785.4	391	117 c		2 b	b	b	b	c	c	c	c	c	c	c	c	c	
102	Navbahal	434953	292.9	0	0															
103	Banbahari	434954	390.4	0	0															
104	Balbhadrapur	434955	948.3	383	98 b		1 a	b	b	b	c	c	a		c	c	c	c		
105	Sarbahal	434956	147.4	16	4 b	a	a	a	a	a	c	c	c		c	c				
106	Sapanai	434957	359.3	503	116 b		1	1 a	a	a	c	c			c	c				
107	Sikosimal	434958	177.3	156	35 b		1 a	a	a	a	c	c	c	c	c	c	c	c	c	
108	Kotmar	434959	362.3	860	210 b		1	1 a	a	a	b	c	c	c	c	c	c		c	
109	Tarpali	434960	675.4	2016	458 b		2	1	1 b	b	b	b	c	c	b	b			b	
110	Tilaga	434961	1074.6	1437	343 c		1	1	1 b	b	b	c	c	c	c	c			c	
111	Patrapali	434962	496.6	1936	437 b		2	1	1	1 b	b	b	c	c	b	b			b	
112	Bhagora	434963	828.4	1141	301 b		1	1 a	b	b	b	c	c	c	c	c			c	
113	Bhikharimal	434964	175.8	725	212 b		1 a	a	b	b	b	b	c	c	b	b			b	
114	Saraipali	434965	366.3	545	142 b		1 a	a	b	b	b	c	c	c	c	c			c	
115	Kotarliya	434966	508.5	1602	367 b		3	1	1	2 b	b	b	b	b	b	b			b	
116	Kotrapali	434967	200.4	628	132 a		1 a	a	a	a	a	b	c	c	b	b			b	
117	Gopalpur	434968	269.6	1561	363 a		2	1 a	a	a	b	b	c	c	b	b			b	
118	Chitakakani	434969	35.2	173	38 a		1 a	a	a	a	a	b	c	c	b	b			b	
119	Jurda	434970	480.6	1538	407 b		2	1 a	a	a	b	b	b	b	b	b			b	
120	Pandaripani	434971	267.9	1002	234 a		3	1 a	a	a	a	a	c	c	a	a			a	
121	Vishwanath Pali	434972	251.9	839	232 a		1	1 a	a	a	b	c	c	c	c	c			c	
122	Loing	434973	505.5	2275	567	1	3	2	2	2 a	a	c	c	c	c	c	c			
123	Siyarpali	434974	271	767	163 a		1 a	a	a	a	a	c	c	c	c	c			c	
124	Kosampali	434975	167.8	419	99 b		1 a	b	b	b	b	c	c	c	c	c			c	
125	Dumarpali	434976	255.7	521	144		1 a	a	b	b	b	c	c	c	c	c			c	
126	Banora	434977	576.5	1576	420	1	4	2	2 b	b	b	c	c	c	c	c			c	
127	Belriya	434978	361.9	981	275		1	1 a	b	b	b	c	c	c	c	c			c	
128	Mauhapali	434979	739.4	2299	549 b		2	1	1	1	1 c	c	c	c	c	c			c	
129	Shankarboga	434980	200.7	905	235	1	1	1 a	a	a	a	c	c	c	c	c			c	
130	Salheona	434981	381	738	190 b		1 b	b	b	b	b	c	c	c	c	c			c	
131	Kari Chhapar	434982	219.5	422	104 b		1 a	b	b	b	b	c	c	c	c	c			c	
132	Kukurda	434983	486.5	1387	313 b		2	1 b	b	b	b	c	c	c	c	c			c	

Number of Medical Amenities available. (If not available within the village , the distance range code viz; a for < 5 Kms, b for 5-10 Kms and c for 10+ kms of nearest place where facility is available is given).											Number of Non-Government Medical Amenities available.							Availability of drinking water - Yes / No								Name village
Community health centre (CHC)	Primary health centre (PHC)	Primary health sub centre (PHS)	Maternity and child welfare centre (MCW)	T.B. clinic (TBC)	Hospital-allopathic (HA)	Hospital-alternative medicine (HO)	Dispensary (D)	Veterinary hospital (VH)	Mobile health clinic (MHC)	Family welfare centre (FWC)	Charitable non Govt. hospital/Nursing home.	Medical practitioner with MBBS Degree	Medical practitioner with other degree	Medical practitioner with no degree	Traditional practitioner and faith healer .	Medicine Shop	Others	Tap water (Treated/Untreated)	Well water (Covered / Uncovered well)	Hand Pump	Tube wells / Bore well	Spring	River / Canal	Tank / Pond / Lake	Others	
21	22	23	24	25	26	27	28	29	30	31	32	33	34	35	36	37	38	39	40	41	42	43	44	45	46	
c	c	b	c	c		c	c	c	c	c	0	0	0	0	0	0	0	No	Yes	Yes	Yes	No	No	Yes	No	Jharguda
c	c	c	c	c		c	c	c	c	c	0	0	0	0	0	0	0	No	Yes	Yes	Yes	No	No	Yes	No	Deobahal
c	c	1	c	c		c	c	c	c	c	0	0	0	0	0	0	0	No	Yes	Yes	Yes	No	No	No	No	Natwarpur
																										Navbahal
																										Banbahari
c	b	a	b	c		c	c	c	c	c	0	0	0	0	0	0	0	Yes	Yes	Yes	Yes	No	Yes	Yes	No	Balbhadrapur
a	a	a	a	c		c	c	a	c	c	0	0	0	0	0	0	0	No	No	Yes	No	No	Yes	No	No	Sarbahal
c	b	1	a	c		c	c	a	c	c	0	0	2	0	0	0	0	No	Yes	Yes	Yes	No	Yes	No	No	Sapanai
c	a	a	a	c		c	c	a	c	c	0	0	0	0	0	0	0	Yes	No	Yes	Yes	No	Yes	No	No	Sikosimal
c	b	b	b	c		c	c	a	c	c	0	0	0	0	0	0	0	No	No	Yes	No	No	Yes	Yes	No	Kotmar
b	b	1	b	b		b	b	a	b	b	0	0	0	2	0	0	0	No	No	Yes	Yes	No	No	Yes	No	Tarpali
c	c	1	c	c		c	c	b	c	c	0	0	0	1	0	0	0	Yes	No	Yes	Yes	No	No	Yes	No	Tilaga
b	b	b	b	b		b	b	1	b	b	0	0	0	4	0	0	0	No	Yes	Yes	No	No	No	Yes	No	Patrapali
c	1	c	b	c		c	c	b	c	c	0	0	0	1	0	0	0	No	No	Yes	Yes	No	Yes	No	No	Bhagora
b	b	a	b	b		b	b	b	b	b	0	0	0	0	0	0	0	No	No	Yes	Yes	No	No	Yes	No	Bhikharimal
c	b	a	b	c		c	c	b	c	c	0	0	0	0	0	0	0	No	Yes	Yes	No	No	No	Yes	No	Saraipali
b	b	1	b	b		b	b	b	c	c	0	0	0	0	0	0	0	No	Yes	Yes	Yes	No	No	Yes	No	Kotarliya
a	a	a	a	b		b	b	a	b	b	0	0	0	0	0	0	0	No	Yes	Yes	Yes	No	Yes	Yes	No	Kotrapali
b	b	a	b	b		b	b	b	b	b	0	0	0	0	0	0	0	No	Yes	Yes	Yes	No	No	Yes	No	Gopalpur
a	a	a	a	b		b	b	a	b	b	0	0	1	0	0	0	0	No	Yes	Yes	Yes	No	Yes	Yes	No	Chitakakani
b	b	1	b	b		b	b	b	b	b	0	0	0	0	0	0	0	Yes	Yes	Yes	Yes	No	No	Yes	No	Jurda
b	b	b	a	a		a	a	a	a	a	0	0	1	0	0	0	0	Yes	Yes	Yes	Yes	No	Yes	Yes	No	Pandaripani
a	a	a	a	c		c	c	a	c	c	0	0	0	0	0	0	0	No	Yes	Yes	Yes	No	Yes	Yes	No	Vishwanath Pali
	b	1	c			c	c	1	c	c	0	0	1	0	0	1	0	Yes	Yes	Yes	Yes	No	Yes	Yes	No	Loing
a	a	a	a	c		c	c	a	c	c	0	0	0	0	0	0	0	No	Yes	Yes	Yes	No	No	Yes	No	Siyarpali
b	b	b	b	c		c	c	b	c	c	0	0	0	0	0	0	0	No	Yes	Yes	Yes	No	Yes	Yes	No	Kosampali
b	a	a	b	c		c	c	b	c	c	0	0	1	0	0	0	0	No	Yes	Yes	Yes	No	Yes	Yes	No	Dumarpali
b	1	1	b	c		c	c	b	c	c	1	0	1	0	0	0	0	Yes	Yes	Yes	Yes	No	Yes	Yes	No	Banora
b	a	1	b	c		c	c	b	c	c	0	0	1	0	0	0	0	No	Yes	Yes	Yes	No	Yes	Yes	No	Belriya
a	a	a	a	c		c	c	a	c	c	0	0	1	0	0	1	0	Yes	Yes	Yes	Yes	No	Yes	Yes	No	Mauhapali
b	a	a	b	c		c	c	b	c	c	0	0	1	0	0	0	0	Yes	Yes	Yes	Yes	No	Yes	Yes	No	Shankarboga
b	b	b	b	c		c	c	b	c	c	0	0	1	0	0	0	0	No	Yes	Yes	Yes	No	Yes	Yes	No	Salheona
b	b	b	b	c		c	c	b	c	c	0	0	0	0	0	0	0	No	No	Yes	No	No	Yes	Yes	No	Kari Chhapar
b	b	1	b	c		c	c	b	c	c	0	0	1	0	0	0	0	No	No	Yes	Yes	No	Yes	Yes	No	Kukurda

Sr.No.	Name village	Availability of toilet & others Yes / No				Communication and transport facilities (If amenities available code -Yes is given except for Village Pin Code ,If not available within the village , the distance range code viz; a for < 5 Kms, b for 5-10 Kms and c for 10+ kms of nearest place where facility is available is given).																
		Community toilet including bath.	Community toilet excluding bath.	Rural sanitary mart or sanitary hardware outlet available near the village.	Community bio- gas or recycle of waste for productive use.	Post office(PO)	Sub post office (SPO)	Post & Telegraph office (P&TO)	Village Pin Code	Telephones (Land lines)	Public call office (PCO)	Mobile phone coverage	Internet cafes/ Common service centre (CSC)	Private courier facility	Bus service (Public & Private)	Railway stations	Auto/Modified Autos	Taxis and Vans	Tractors	Cycle-pulled rickshaws(Manual & Machine driven)	Carts driven by animals	Sea /River ferry service
1	2	47	48	49	50	51	52	53	54	55	56	57	58	59	60	61	62	63	64	65	66	67
99	Jharguda	No	No	No	No	c	b	c	496001	b	b	b	c	c		c	c	c	a		b	
100	Deobahal	No	No	No	No	c	b	c	496001	c	c	c	c	c		c	c	c	a		Yes	
101	Natwarpur	No	No	No	No	c	b	c	496001	c	c	c	c	c		c	c	c	a		Yes	
102	Navbahal																					
103	Banbahari																					
104	Balbhadrapur	No	No	No	No	c	b	c	496001	Yes	c	c	b	c		b	c	b	Yes	Yes	Yes	
105	Sarbahal	No	No	No	No	c	a	c	496001	Yes	Yes	Yes	c	c		a	c	a	Yes	Yes	b	
106	Sapanai	No	No	No	No	c	b	c	496001	Yes	Yes	Yes	c	c		b	c	Yes	Yes	Yes	Yes	
107	Sikosimal	No	No	No	No	c	a	c	496001	Yes	Yes	Yes	c	c		a	c	a	Yes	Yes	Yes	
108	Kotmar	No	No	No	No	c	b	c	496001	Yes	a	c	c	c		a	c	Yes	Yes		Yes	
109	Tarpali	No	No	No	No	b	b	b	496001	Yes	b	b	b	b	Yes	a	b	Yes	Yes	Yes	Yes	
110	Tilaga	No	No	No	No	c	a	c	496001	Yes	Yes	c	c	c		b	c	Yes	Yes		Yes	
111	Patrapali	No	No	No	No	b	a	b	496001	Yes	Yes	a	b	b		Yes	b	Yes	Yes		Yes	
112	Bhagora	No	No	No	No	Yes	Yes	c	496001	Yes	b	Yes	c	c		b	c	Yes	Yes		Yes	
113	Bhikharimal	No	No	No	No	b	b	b	496001	Yes	b	a	b	b		b	b	Yes	Yes		Yes	
114	Saraipali	No	No	No	No	c	a	c	495119	Yes	b	c	c	c		b	c	Yes	Yes		Yes	
115	Kotarliya	No	No	No	No	Yes	b	b	496001	Yes	Yes	Yes	b	b	Yes	Yes	b	Yes	Yes		Yes	
116	Kotrapali	No	No	No	No	a	a	b	496001	Yes	Yes	Yes	b	b	Yes	b	b	Yes	Yes		Yes	
117	Gopalpur	No	No	No	No	a	b	b	496001	Yes	Yes	Yes	b	b		a	b	a	a		Yes	
118	Chitakakani	No	No	No	No	a	a	b	496001	Yes	Yes	Yes	b	b	Yes	b	b	Yes	Yes		Yes	
119	Jurda	No	No	No	No	Yes	b	b	496001	Yes	Yes	Yes	b	b	Yes	a	b	Yes	Yes		Yes	
120	Pandaripani	No	No	No	No	a	a	a	496001	Yes	Yes	Yes	a	a	Yes	a	a	Yes	Yes		Yes	
121	Vishwanath Pali	No	No	No	No	c	a	c	496001	Yes	Yes	Yes	c	c		b	c	Yes	Yes		Yes	
122	Loing	No	No	No	No	c	Yes	c	496001	Yes	Yes	Yes	c	c	Yes	b	c	Yes	Yes		Yes	
123	Siyarpali	No	No	No	No	c	a	c	496001	Yes	Yes	Yes	c	c		a	c	Yes	Yes		Yes	
124	Kosampali	No	No	No	No	c	b	c	496005	Yes	Yes	Yes	c	c		c	c	Yes	Yes		Yes	
125	Dumarpali	No	No	No	No	c	a	c	494442	Yes	Yes	Yes	c	c		c	c	Yes	Yes		Yes	
126	Banora	No	No	Yes	No	Yes	Yes	c	496001	Yes	Yes	Yes	c	c	Yes	c	c	Yes	Yes		Yes	
127	Belriya	No	No	No	No	c	a	c	496001	Yes	Yes	Yes	c	c		c	c	Yes	Yes		Yes	
128	Mauhapali	No	No	No	No	c	a	c	496001	Yes	Yes	Yes	c	c	Yes	b	c	Yes	Yes		Yes	
129	Shankarboga	No	No	No	No	c	a	c	496001	Yes	Yes	Yes	Yes	c		a	b	Yes	Yes		Yes	
130	Salheona	No	No	No	No	c	b	c	496001	Yes	Yes	Yes	c	c	Yes	c	c	Yes	Yes		Yes	
131	Kari Chhapar	No	No	No	No	c	b	c	496001	Yes	Yes	Yes	c	c	Yes	b	c	b	Yes		Yes	
132	Kukurda	No	No	No	No	c	b	c	496001	Yes	Yes	Yes	c	c	Yes	b	c	Yes	Yes		Yes	

Village connected to highways,village roads, banks & credit societies (If amenities available code -Yes is given, If not available within the village , the distance range code viz; a for < 5 Kms, b for 5-10 Kms and c for 10+ kms of nearest place where facility is available is given).												Availability of miscellaneous facilities (If amenities available code -Yes is given code viz; a for < 5 Kms, b for 5-10 Kms and c for 10+ kms of nearest place w																																																																																																																																																																																																																																																																																															
Connected to national highway(NH)												Connected to state highway(SH)												Connected to major district road (MDR)												Connected to others district road												Pucca roads												Kutchcha roads												Water bounded macadam(WBM) roads												Navigable waterway (river/canal)(NW)												Footpaths (FP)												Commercial & Co-operative Banks												ATM												Agricultural Credit Societies												Self-Help Group (SHG)												Public distribution system (PDS) shop												Mandis / Regular market												Weekly Haat												Agricultural marketing society												Integrated Child Development Scheme (Nutritional Centres)												Anganwadi Centre (Nutritional Centres)												Others (Nutritional Centres)												ASHA (Accredited Social Health Activist)												Community centre with/without TV												Sports Field,												Sports Club / Recreation Centre												Name village											
68	69	70	71	72	73	74	75	76	77	78	79	80	81	82	83	84	85	86	87	88	89	90	91	2																																																																																																																																																																																																																																																																																			
c	c	c	Yes	Yes	Yes	Yes	c		c	c	c	c	Yes	c	b	c	c	Yes	Yes	Yes	c	Yes	c	Jharguda																																																																																																																																																																																																																																																																																			
c	c	c	a	a	Yes	Yes	c		c	c	c	c	a	c	c	c	c	Yes	Yes	Yes	c	Yes	c	Deobahal																																																																																																																																																																																																																																																																																			
c	c	c	a	a	Yes	Yes	c		c	c	c	Yes	a	c	c	c	c	Yes	Yes	Yes	c	Yes	c	Natwarpur																																																																																																																																																																																																																																																																																			
																								Navbahal																																																																																																																																																																																																																																																																																			
																								Banbahari																																																																																																																																																																																																																																																																																			
c	c	c	Yes		Yes	Yes	c		c	c	c	Yes	a	c	a	c	c	a	Yes	a	c	c	c	Balbhadrapur																																																																																																																																																																																																																																																																																			
c	a	a	Yes		Yes	Yes	c		c	c	a	Yes	a	c	a	c	Yes	a	Yes	Yes	Yes	Yes	Yes	Sarbahal																																																																																																																																																																																																																																																																																			
c	b	a	Yes		Yes	Yes	c		c	c	c	Yes	Yes	c	b	c	c	Yes	Yes	Yes	Yes	Yes	Yes	Sapanai																																																																																																																																																																																																																																																																																			
c	a	a	Yes		Yes	Yes			c	c	a	a	c	a	Yes	c	Yes	a	Yes	Yes	Yes	Yes	Yes	Sikosimal																																																																																																																																																																																																																																																																																			
c	c	b	c	Yes	Yes	a			b	c	b	Yes	Yes	c	b	b	c	Yes	Yes	Yes	c	c	c	Kotmar																																																																																																																																																																																																																																																																																			
b	b	Yes	b	Yes	Yes				b	b	Yes	Yes	Yes	b	Yes	b	b	Yes	Yes	Yes	b	Yes	b	Tarpali																																																																																																																																																																																																																																																																																			
c	c	c	c	Yes	Yes	Yes			c	c	b	Yes	Yes	c	Yes	b	c	Yes	Yes	Yes	c	Yes	c	Tilaga																																																																																																																																																																																																																																																																																			
b	b	b	b	Yes	Yes				b	b	b	Yes	Yes	b	a	b	b	Yes	Yes	Yes	b	Yes	b	Patrapali																																																																																																																																																																																																																																																																																			
c	c	b	c	Yes	Yes				b	c	b	Yes	Yes	c	Yes	b	c	Yes	Yes	Yes	c	c	c	Bhagora																																																																																																																																																																																																																																																																																			
b	b	b	b	b	Yes	Yes			b	b	a	Yes	a	b	a	a	b	Yes	Yes	Yes	b	b	b	Bhikharimal																																																																																																																																																																																																																																																																																			
c	b	a	c	Yes	Yes		a		b	c	b	Yes	a	c	a	b	c	Yes	Yes	Yes	c	c	c	Saraipali																																																																																																																																																																																																																																																																																			
b	b	Yes	Yes	Yes	Yes	Yes	Yes		b	b	a	Yes	Yes	b	a	b	b	Yes	Yes	Yes	Yes	Yes	b	Kotarliya																																																																																																																																																																																																																																																																																			
b	b	Yes	Yes	Yes	Yes	Yes			a	b	a	Yes	a	b	a	a	b	Yes	Yes	Yes	Yes	Yes	b	Kotrapali																																																																																																																																																																																																																																																																																			
b	b	a	a	Yes	Yes	Yes			b	b	a	Yes	Yes	b	a	a	b	Yes	Yes	Yes	Yes	Yes	b	Gopalpur																																																																																																																																																																																																																																																																																			
b	b	Yes	Yes	Yes	Yes	Yes			a	b	a	Yes	Yes	b	a	b	b	Yes	Yes	Yes	Yes	Yes	b	Chitakakani																																																																																																																																																																																																																																																																																			
b	b	Yes	Yes	Yes	Yes	Yes			b	b	b	Yes	Yes	b	b	b	b	Yes	Yes	Yes	Yes	Yes	b	Jurda																																																																																																																																																																																																																																																																																			
a	a	Yes	Yes	Yes	Yes	Yes			a	a	a	Yes	Yes	a	a	a	Yes	Yes	Yes	Yes	Yes	a		Pandaripani																																																																																																																																																																																																																																																																																			
c	c	a	Yes	Yes	Yes	Yes			a	c	a	Yes	Yes	c	a	c	c	Yes	Yes	Yes	Yes	Yes	c	Vishwanath Pali																																																																																																																																																																																																																																																																																			
c	c	Yes	Yes	Yes	Yes	Yes			Yes	c	Yes	Yes	Yes	Yes	Yes	c	c	Yes	Yes	Yes	Yes	Yes	c	Loing																																																																																																																																																																																																																																																																																			
c	c	a	Yes	Yes	Yes	Yes			a	c	a	Yes	Yes	c	a	c	c	Yes	Yes	Yes	Yes	Yes	c	Siyarpali																																																																																																																																																																																																																																																																																			
c	c	b	Yes		Yes	Yes			b	c	b	Yes	a	c	b	c	c	Yes	Yes	Yes	Yes	Yes	c	Kosampali																																																																																																																																																																																																																																																																																			
c	c	a	a	a	Yes	Yes			b	c	b	Yes	a	c	b	c	c	Yes	Yes	Yes	Yes	Yes	c	Dumarpali																																																																																																																																																																																																																																																																																			
c	c	Yes	Yes	Yes	Yes	Yes			b	c	b	Yes	Yes	c	b	c	c	Yes	Yes	Yes	Yes	Yes	c	Banora																																																																																																																																																																																																																																																																																			
c	c	a	Yes	Yes	Yes	Yes			b	c	b	Yes	Yes	c	b	c	c	Yes	Yes	Yes	Yes	Yes	c	Belriya																																																																																																																																																																																																																																																																																			
c	c	Yes	Yes	Yes	Yes	Yes			a	c	a	Yes	Yes	c	Yes	c	c	Yes	Yes	Yes	Yes	Yes	c	Mauhapali																																																																																																																																																																																																																																																																																			
c	c	a	Yes	Yes	Yes	Yes			b	c	b	Yes	Yes	c	a	c	c	Yes	Yes	Yes	Yes	Yes	c	Shankarboga																																																																																																																																																																																																																																																																																			
c	c	Yes	Yes	Yes	Yes	Yes			b	c	b	Yes	b	c	b	c	c	Yes	Yes	Yes	Yes	Yes	c	Salheona																																																																																																																																																																																																																																																																																			
c	b	Yes	c		Yes	Yes			b	c	b	Yes	a	c	b	c	c	Yes	Yes	Yes	Yes	Yes	c	Kari Chhapar																																																																																																																																																																																																																																																																																			
c	Yes	Yes	c	Yes	Yes	Yes			b	c	b	Yes	Yes	c	b	c	c	Yes	Yes	Yes	Yes	Yes	c	Kukurda																																																																																																																																																																																																																																																																																			



1, If not available within the village , the distance range here facility is available is given).

1, If not available within the village , the distance range here facility is available is given).								Availability of electricity (Yes/No)				Land Use					
												Nearest Town		Area under different types of la			
Name village	Cinema / Video Hall	Public Library	Public Reading Room	Newspaper Supply	Assembly Polling station	Birth & Death Registration Office	Power Supply for Domestic Use (ED)	Power Supply for Agricultural Use (EAG)	Power Supply for Commercial Use (EC)	Power Supply for All Uses (EA)	Name			Distance range code i.e. a for < 5 Kms, b for 5-10 Kms and c for 10+ kms .	Forests	Area under Non-agricultural Uses	Barren and Un-cultivable land
												1	2				
99	Jharguda	c	c	c	c	Yes	Yes	No	No	No	Yes	Raigarh	c	62.7	16.1	0	21.7
100	Deobahal	c	c	c	c	Yes	a	No	No	No	Yes	Raigarh	c	6.1	12.1	0	14.2
101	Natwarpur	c	c	c	c	a	Yes	No	No	No	Yes	Raigarh	c	8.4	31.4	0	176.6
102	Navbahal											Raigarh	c	195.2	9.6	0	39.6
103	Banbahari											Raigarh	c	0	5.6	0	324.9
104	Balbhadrapur	c	c	c	Yes	a	Yes	Yes	Yes	No	No	Raigarh	c	0	14.2	0	465.1
105	Sarbahal	c	c	a	c	a	a	No	No	No	Yes	Raigarh	c	76.9	10	0	0
106	Sapanai	c	c	Yes	c	Yes	Yes	Yes	No	No	No	Raigarh	c	93.5	14.9	0	31.2
107	Sikosimal	c	c	a	c	a	a	Yes	No	No	No	Raigarh	c	68	9	0	14.5
108	Kotmar	c	c	Yes	Yes	Yes	Yes	No	No	No	Yes	Raigarh	c	0	42.6	3.1	64.5
109	Tarpali	b	b	Yes	Yes	Yes	Yes	No	No	No	Yes	Raigarh	b	215.4	27.3	0.1	29.7
110	Tilaga	c	c	Yes	Yes	Yes	Yes	Yes	Yes	No	No	Raigarh	c	309.2	45.9	25.8	126.4
111	Patrapali	b	b	Yes	Yes	Yes	Yes	No	No	No	Yes	Raigarh	b	65	55.6	1.2	30.6
112	Bhagora	c	c	Yes	Yes	Yes	Yes	Yes	Yes	No	No	Raigarh	c	96	58.6	22.4	200.2
113	Bhikharimal	b	b	a	b	Yes	a	Yes	Yes	No	No	Raigarh	b	0	15	0.9	22.6
114	Saraipali	c	c	a	c	Yes	a	No	No	No	Yes	Raigarh	c	47.6	11.3	1.9	66.6
115	Kotarliya	c	c	Yes	Yes	Yes	Yes	Yes	Yes	No	No	Raigarh	c	0.8	52	1.2	64.1
116	Kotrapali	b	b	a	Yes	Yes	a	Yes	Yes	No	No	Raigarh	b	0	32.7	0	17.9
117	Gopalpur	b	b	Yes	Yes	Yes	Yes	Yes	Yes	No	No	Raigarh	b	35.6	25.3	1.7	46.4
118	Chitakakani	b	b	a	Yes	Yes	a	Yes	Yes	No	No	Raigarh	b	0	4.9	0	4.2
119	Jurda	b	b	Yes	Yes	Yes	Yes	Yes	Yes	No	No	Raigarh	b	25.3	33.8	0	48.2
120	Pandaripani	a	a	Yes	Yes	Yes	Yes	Yes	Yes	No	No	Raigarh	a	0	23.4	2	32
121	Vishwanath Pali	c	c	Yes	Yes	Yes	Yes	Yes	Yes	No	No	Raigarh	c	0	35.1	1.6	28.4
122	Loing	c	c	Yes	Yes	Yes	Yes	No	No	No	Yes	Raigarh	c	11.3	87.5	2.1	45.6
123	Siyarpali	c	c	Yes	Yes	Yes	Yes	No	No	No	Yes	Raigarh	c	22.9	43	3.8	27.6
124	Kosampali	c	c	a	Yes	Yes	Yes	No	No	No	Yes	Raigarh	c	6.7	15.2	1	28.3
125	Dumarpali	c	c	a	Yes	Yes	Yes	Yes	Yes	No	No	Raigarh	c	0	36.4	0	39.7
126	Banora	c	c	Yes	Yes	Yes	Yes	Yes	Yes	No	No	Raigarh	c	0	75.4	0	90.8
127	Belriya	c	c	Yes	Yes	Yes	Yes	Yes	Yes	No	No	Raigarh	c	0	47.4	1.4	72.9
128	Mauhapali	c	c	Yes	Yes	Yes	Yes	No	No	No	Yes	Raigarh	c	40.8	115.2	0	184.5
129	Shankarboga	c	c	Yes	Yes	Yes	Yes	Yes	Yes	No	No	Raigarh	c	2.3	19.4	0.5	28.6
130	Salheona	c	c	b	Yes	Yes	b	Yes	Yes	No	No	Raigarh	c	13.8	14.7	0	168.3
131	Kari Chhapar	c	c	a	Yes	Yes	a	No	No	No	Yes	Raigarh	c	33.6	30.6	0	15.8
132	Kukurda	c	c	Yes	Yes	Yes	Yes	No	No	No	Yes	Raigarh	c	43.6	53.3	1.2	58.8

Land Use												Name of three most important commodities manufactured				
nd use ( in hectares rounded up to one decimal place)							Area irrigated by source (in hectare).									
Land Under Miscellaneous Tree Crops etc.	Culturable Waste Land	Fallow lands other than current fallows	Current Fallows	Net Area Sown	Total Irrigated Land Area	Total Un-irrigated Land Area	Canals ( C )	Wells/Tube-wells(W/TW)	Tanks/Lakes(T/L)	Water Falls(WF)	Others(O)	First	Second	Third	Name of Village	Serial Number
108	109	110	111	112	113	114	115	116	117	118	119	120	121	122	2	1
0	19.9	16.4	0	116.9	13.5	139.7	0	3.1	0	0	10				Jharguda	99
0	31.3	11.7	0	254	3.7	86.2	0	0.2	0	0	3.5				Deobahal	100
0	326.1	503	0	1739.8	5.9	979	0	0.6	0	0	5.3				Natwarpur	101
0	48.4	0	0	0	0	0	0	0	0	0	0				Navbahal	102
0	59.8	0	0	0	0	0	0	0	0	0	0				Banbahari	103
0	37.8	6.4	0	424.8	3	366.1	0	0	0	0	3				Balbhadrapur	104
0	10.6	45.8	0	4.1	0	0	0	0	0	0	0				Sarbahal	105
0	55.5	9.8	59.6	94.8	6.2	213.5	0	0	0	0	6.2				Sapanai	106
0	46	16.3	0	23.6	0	0	0	0	0	0	0				Sikosimal	107
0	25.6	41.2	3.8	181.6	0.2	181.6	0.2	0	0	0	0				Kotmar	108
0.1	14.2	17.3	5.2	366	1.6	366	0	1.6	0	0	0				Tarpali	109
0	18.7	13.4	73	462.2	0.4	462.2	0	0	0.4	0	0				Tilaga	110
0.4	27.3	29.2	64.3	223	0.6	223	0	0.6	0	0	0				Patrapali	111
3.1	29.6	40.5	52.2	325.7	0.8	325.7	0	0.8	0	0	0				Bhagora	112
0	3.3	3.8	2.6	127.6	3.5	127.6	0	3.5	0	0	0				Bhikharimal	113
0.1	17.6	34.2	4	182.8	0.8	182.8	0	0	0.8	0	0				Saraipali	114
0	0	5.1	9.6	375.8	6.6	375	0	5.4	0	0	1.2				Kotarliya	115
0	0	2.8	0.4	146.7	6.6	144.2	0	5.4	0	0	1.2				Kotrapali	116
0	0	1.2	1.1	158.4	0.8	158.4	0	0.8	0	0	0				Gopalpur	117
0	0	1.7	0	24.3	2.2	22.5	0	2.2	0	0	0				Chitakakani	118
0	0	2.3	3.4	367.6	16.4	364.2	0	10.6	3.4	0	2.4				Jurda	119
0	0	10.3	6.1	194.2	4.6	193.6	0	4.6	0	0	0				Pandaripani	120
0	0	5.3	6.6	174.9	9.4	172.9	0	9.4	0	0	0				Vishwanath Pali	121
0	0	18.2	10.7	330.2	41.2	302.5	0	41.2	0	0	0				Loing	122
0	0	12.8	3.8	157	13	150.2	0	1.3	11.7	0	0				Siyarpali	123
0	0	4.6	1.6	110.4	10.5	105.2	0	6.8	3.4	0	0.3				Kosampali	124
0	0	9.5	3.2	166.8	27.5	155	0	0.2	0.8	0	26				Dumarpali	125
0	0	25.8	14.6	369.8	79.1	323.6	32.4	5.6	2.8	0	38				Banora	126
0	0	7.9	2.3	230	34.4	215.7	0	1.7	0.4	0	32				Belriya	127
0	23	10	1.2	364.9	120.9	291.1	119	0.4	0.4	0	1				Mauhapali	128
0	0	5.6	1.5	142.8	14.6	135.5	0	7.1	0.5	0	7				Shankarboga	129
0	0	11.8	5.5	166.9	47.3	137.2	17.2	2.3	0.5	0	27				Salheona	130
0	0	9	5.3	125.1	20.3	116.3	0	0	0	0	20				Kari Chhapar	131
0	0	13.9	61.1	254.4	61.8	267.7	0	0	0	0	62				Kukurda	132

Sr.No.	Name village	Location code no.	Total area of the village ( in hectares rounded up to one decimal place)	Total population ( 2011 census )	Number of households (2011 census)	Number of educational amenities available. (If not available within the village , the distance range code viz; a for < 5 Kms, b for 5-10 Kms and c for 10+ kms of nearest place where facility is available is given).														
						Pre-Primary school (PP)	Primary school (P)	Middle school (M)	Secondary School (S)	Senior Secondary school (SS)	Degree college of arts science & commerce (ASC)	Engineering college(EC)	Medical college (MC)	Management institute (MI)	Polytechnic (Pt)	Vocational training school /ITI	Non-formal training centre (NFTC)	Special school for disabled (SSD)	Others (specify)	
1	2	3	4	5	6	7	8	9	10	11	12	13	14	15	16	17	18	19	20	
133	Koylanga	434984	352.6	921	232	a	1	1	a	a	c	c	c	c	c	c		c		
134	Kolaibahal	434985	127.2	2165	566	a	2	1	1	1	c	c	c	c	c	c		c		
135	Chhuhupali	434986	415.6	851	228	a	1	1	a	a	b	c	c	c	c	c		c		
136	Jamgaon	434987	322.6	1308	307	1	2		a	a	b	c	c	c	c	c		c		
137	Nawapara	434988	284.3	684	168	b	2	1	b	b	b	c	c	c	c	c		c		
138	Beharapali	434989	418.1	655	170	a	1	a	a	a	c	c	c	c	c	c		c		
139	Bhuiyapali	434990	352.7	663	163	b	1	a	a	a	c	c	c	c	c	c		c		
140	Manuwapali	434991	410.5	1012	255	a	1	a	a	a	c	c	c	c	c	c		c		
Block T O T A L :			48701.8	144392	36716	24	201	93	32	23	1	0	0	0	0	0	0	1	0	

Number of Medical Amenities available. (If not available within the village , the distance range code viz; a for < 5 Kms, b for 5-10 Kms and c for 10+ kms of nearest place where facility is available is given).											Number of Non-Government Medical Amenities available.								Availability of drinking water - Yes / No								Name village
Community health centre (CHC)	Primary health centre (PHC)	Primary health sub centre (PHS)	Maternity and child welfare centre (MCW)	T.B. clinic (TBC)	Hospital-allopathic (HA)	Hospital-alternative medicine (HO)	Dispensary (D)	Veterinary hospital (VH)	Mobile health clinic (MHC)	Family welfare centre (FWC)	Charitable non Govt. hospital/Nursing home.	Medical practitioner with MBBS Degree	Medical practitioner with other degree	Medical practitioner with no degree	Traditional practitioner and faith healer .	Medicine Shop	Others	Tap water (Treated/Untreated)	Well water (Covered / Uncovered well)	Hand Pump	Tube wells / Bore well	Spring	River / Canal	Tank / Pond / Lake	Others		
21	22	23	24	25	26	27	28	29	30	31	32	33	34	35	36	37	38	39	40	41	42	43	44	45	46	2	
c	a	1	a	c		c	c	a	c	c	0	0	0	0	0	0	0	0	No	No	Yes	Yes	No	Yes	Yes	No	Koylanga
c	b	1	1	c		c	c	1	c	c	0	1	1	0	0	2	0	No	Yes	Yes	Yes	No	Yes	Yes	No	Kolaibahal	
c	a	a	a	a		c	c	a	c	c	0	0	0	0	0	0	0	No	No	Yes	Yes	No	Yes	Yes	No	Chhuhipali	
b	1	a	a	c		c	c	a	c	c	0	0	0	0	0	0	0	No	No	Yes	Yes	No	Yes	Yes	No	Jamgaon	
b	b	a	b	c		c	c	b	c	c	0	0	0	0	0	0	0	No	No	Yes	Yes	No	Yes	Yes	No	Nawapara	
c	a	a	a	c		c	c	a	c	c	0	0	0	0	0	0	0	No	Yes	Yes	Yes	No	Yes	Yes	No	Beharapali	
c	a	a	a	c		c	c	a	c	c	0	0	0	0	0	0	0	No	No	Yes	Yes	No	Yes	Yes	No	Bhuiyapali	
c	a	a	a	c		c	c	a	c	c	0	0	1	0	0	0	0	No	No	Yes	Yes	No	No	Yes	No	Manuwapali	
0	9	34	6	0	0	5	3	13	4	0	2	13	38	25	14	12	0	53	55	138	127	3	77	116	0	Block T O T A L :	

Sr.No.	Name village	Availability of toilet & others Yes / No				Communication and transport facilities (If amenities available code -Yes is given except for Village Pin Code ,If not available within the village , the distance range code viz; a for < 5 Kms, b for 5-10 Kms and c for 10+ kms of nearest place where facility is available is given).																
		Community toilet including bath.	Community toilet excluding bath.	Rural sanitary mart or sanitary hardware outlet available near the village.	Community bio- gas or recycle of waste for productive use.	Post office(PO)	Sub post office (SPO)	Post & Telegraph office (P&TO)	Village Pin Code	Telephones (Land lines)	Public call office (PCO)	Mobile phone coverage	Internet cafes/ Common service centre (CSC)	Private courier facility	Bus service (Public & Private)	Railway stations	Auto/Modified Autos	Taxis and Vans	Tractors	Cycle-pulled rickshaws(Manual & Machine driven)	Carts driven by animals	Sea /River ferry service
1	2	47	48	49	50	51	52	53	54	55	56	57	58	59	60	61	62	63	64	65	66	67
133	Koylanga	No	No	No	No	c	a	c	496001	Yes	Yes	Yes	c	c	Yes	a	c	a	Yes	Yes		
134	Kolaibahal	No	No	No	No	Yes	Yes	c	496001	Yes	Yes	Yes	c	c	Yes	Yes	c	Yes	Yes	Yes		
135	Chhuhipali	No	No	No	No	c	a	c	491445	Yes	Yes	Yes	c	c	Yes	a	c	a	Yes	Yes		
136	Jamgaon	No	No	No	No	c	a	c	496001	Yes	Yes	Yes	c	c	Yes	a	c	a	Yes	Yes		
137	Nawapara	No	No	No	No	c	b	c	496001	Yes	Yes	Yes	c	c	Yes	b	c	Yes	Yes	Yes		
138	Beharapali	No	No	No	No	c	a	c	496001	Yes	Yes	Yes	c	c	Yes	a	c	Yes	Yes	Yes		
139	Bhuiyapali	No	No	No	No	c	a	c	496001	Yes	Yes	Yes	c	c	Yes	a	c	a	Yes	Yes		
140	Manuwapali	No	No	No	No	c	a	c	496001	Yes	Yes	Yes	c	c	Yes	a	c	Yes	Yes	Yes		
<b>Block T O T A L :</b>		<b>3</b>	<b>2</b>	<b>4</b>	<b>1</b>	<b>22</b>	<b>18</b>	<b>1</b>	<b>138</b>	<b>98</b>	<b>69</b>	<b>101</b>	<b>8</b>	<b>2</b>	<b>78</b>	<b>6</b>	<b>11</b>	<b>62</b>	<b>108</b>	<b>34</b>	<b>128</b>	<b>3</b>

Village connected to highways,village roads, banks & credit societies (If amenities available code -Yes is given, If not available within the village , the distance range code viz; a for < 5 Kms, b for 5-10 Kms and c for 10+ kms of nearest place where facility is available is given).												Availability of miscellaneous facilities (If amenities available code -Yes is given code viz; a for < 5 Kms, b for 5-10 Kms and c for 10+ kms of nearest place w												
Connected to national highway(NH)												Availability of miscellaneous facilities (If amenities available code -Yes is given code viz; a for < 5 Kms, b for 5-10 Kms and c for 10+ kms of nearest place w												
Connected to state highway(SH)												Availability of miscellaneous facilities (If amenities available code -Yes is given code viz; a for < 5 Kms, b for 5-10 Kms and c for 10+ kms of nearest place w												
Connected to major district road (MDR)												Availability of miscellaneous facilities (If amenities available code -Yes is given code viz; a for < 5 Kms, b for 5-10 Kms and c for 10+ kms of nearest place w												
Connected to others district road												Availability of miscellaneous facilities (If amenities available code -Yes is given code viz; a for < 5 Kms, b for 5-10 Kms and c for 10+ kms of nearest place w												
Pucca roads												Availability of miscellaneous facilities (If amenities available code -Yes is given code viz; a for < 5 Kms, b for 5-10 Kms and c for 10+ kms of nearest place w												
Kutchcha roads												Availability of miscellaneous facilities (If amenities available code -Yes is given code viz; a for < 5 Kms, b for 5-10 Kms and c for 10+ kms of nearest place w												
Water bounded macadam(WBM) roads												Availability of miscellaneous facilities (If amenities available code -Yes is given code viz; a for < 5 Kms, b for 5-10 Kms and c for 10+ kms of nearest place w												
Navigable waterway (river/canal)(NW)												Availability of miscellaneous facilities (If amenities available code -Yes is given code viz; a for < 5 Kms, b for 5-10 Kms and c for 10+ kms of nearest place w												
Footpaths (FP)												Availability of miscellaneous facilities (If amenities available code -Yes is given code viz; a for < 5 Kms, b for 5-10 Kms and c for 10+ kms of nearest place w												
Commercial & Co-operative Banks												Availability of miscellaneous facilities (If amenities available code -Yes is given code viz; a for < 5 Kms, b for 5-10 Kms and c for 10+ kms of nearest place w												
ATM												Availability of miscellaneous facilities (If amenities available code -Yes is given code viz; a for < 5 Kms, b for 5-10 Kms and c for 10+ kms of nearest place w												
Agricultural Credit Societies												Availability of miscellaneous facilities (If amenities available code -Yes is given code viz; a for < 5 Kms, b for 5-10 Kms and c for 10+ kms of nearest place w												
Self-Help Group (SHG)												Availability of miscellaneous facilities (If amenities available code -Yes is given code viz; a for < 5 Kms, b for 5-10 Kms and c for 10+ kms of nearest place w												
Public distribution system (PDS) shop												Availability of miscellaneous facilities (If amenities available code -Yes is given code viz; a for < 5 Kms, b for 5-10 Kms and c for 10+ kms of nearest place w												
Mandis / Regular market												Availability of miscellaneous facilities (If amenities available code -Yes is given code viz; a for < 5 Kms, b for 5-10 Kms and c for 10+ kms of nearest place w												
Weekly Haat												Availability of miscellaneous facilities (If amenities available code -Yes is given code viz; a for < 5 Kms, b for 5-10 Kms and c for 10+ kms of nearest place w												
Agricultural marketing society												Availability of miscellaneous facilities (If amenities available code -Yes is given code viz; a for < 5 Kms, b for 5-10 Kms and c for 10+ kms of nearest place w												
Integrated Child Development Scheme (Nutritional Centres)												Availability of miscellaneous facilities (If amenities available code -Yes is given code viz; a for < 5 Kms, b for 5-10 Kms and c for 10+ kms of nearest place w												
Anganwadi Centre (Nutritional Centres)												Availability of miscellaneous facilities (If amenities available code -Yes is given code viz; a for < 5 Kms, b for 5-10 Kms and c for 10+ kms of nearest place w												
Others (Nutritional Centres)												Availability of miscellaneous facilities (If amenities available code -Yes is given code viz; a for < 5 Kms, b for 5-10 Kms and c for 10+ kms of nearest place w												
ASHA (Accredited Social Health Activist)												Availability of miscellaneous facilities (If amenities available code -Yes is given code viz; a for < 5 Kms, b for 5-10 Kms and c for 10+ kms of nearest place w												
Community centre with/without TV												Availability of miscellaneous facilities (If amenities available code -Yes is given code viz; a for < 5 Kms, b for 5-10 Kms and c for 10+ kms of nearest place w												
Sports Field,												Availability of miscellaneous facilities (If amenities available code -Yes is given code viz; a for < 5 Kms, b for 5-10 Kms and c for 10+ kms of nearest place w												
Sports Club / Recreation Centre												Availability of miscellaneous facilities (If amenities available code -Yes is given code viz; a for < 5 Kms, b for 5-10 Kms and c for 10+ kms of nearest place w												
Name village												Availability of miscellaneous facilities (If amenities available code -Yes is given code viz; a for < 5 Kms, b for 5-10 Kms and c for 10+ kms of nearest place w												
68	69	70	71	72	73	74	75	76	77	78	79	80	81	82	83	84	85	86	87	88	89	90	91	2
c	Yes	Yes	c	Yes	Yes	Yes			c	c	a	Yes	Yes	c	a	c	c	Yes	Yes	Yes	Yes	Yes	c	Koylanga
c	Yes	Yes	c	Yes	Yes	Yes			Yes	c	Yes	Yes	Yes	c	Yes	c	c	Yes	Yes	Yes	Yes	Yes	c	Kolaibahal
c	a	Yes	c	Yes	Yes	Yes			c	c	a	Yes	Yes	c	a	c	c	Yes	Yes	Yes	Yes	Yes	c	Chhuhipali
c	Yes	Yes	c	Yes	Yes	Yes			b	c	b	Yes	Yes	c	a	c	c	Yes	Yes	Yes	Yes	Yes	c	Jamgaon
c	Yes	Yes	c	Yes	Yes	Yes			b	c	b	Yes	a	c	b	c	a	Yes	Yes	Yes	Yes	Yes	c	Nawapara
c	a	Yes	c	Yes	Yes	Yes			c	c	a	Yes	a	c	a	c	c	Yes	Yes	Yes	c	Yes	c	Beharapali
c	Yes	Yes	c	Yes	Yes	Yes			c	c	a	Yes	a	c	a	c	c	Yes	Yes	Yes	Yes	Yes	c	Bhuiyapali
c	a	Yes	c	Yes	Yes	Yes			c	c	a	Yes	Yes	c	a	c	c	Yes	Yes	Yes	Yes	Yes	c	Manuwapali
15	33	62	76	115	132	128	17	0	7	2	12	122	82	9	23	5	11	128	138	113	37	75	7	Block T O T A L :

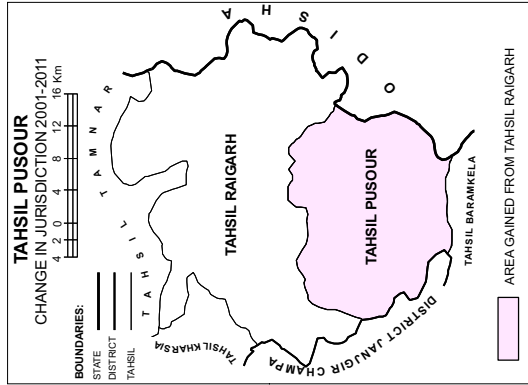
1, If not available within the village , the distance range here facility is available is given).								Availability of electricity (Yes/No)				Land Use					
												Nearest Town		Area under different types of la			
	Name village	Cinema / Video Hall	Public Library	Public Reading Room	Newspaper Supply	Assembly Polling station	Birth & Death Registration Office	Power Supply for Domestic Use (ED)	Power Supply for Agricultural Use (EAG)	Power Supply for Commercial Use (EC)	Power Supply for All Uses (EA)	Name	Distance range code i.e. a for < 5 Kms, b for 5-10 Kms and c for 10+ kms .	Forests	Area under Non-agricultural Uses	Barren and Un-cultivable land	Permanent Pastures and Other Grazing Lands
1	2	92	93	94	95	96	97	98	99	100	101	102	103	104	105	106	107
133	Koylanga	c	c	Yes	Yes	Yes	Yes	No	No	No	Yes	Raigarh	c	57.6	26	4	31.5
134	Kolaibahal	c	c	Yes	Yes	Yes	Yes	No	No	No	Yes	Raigarh	c	4.6	59.1	0	23.1
135	Chhuhipali	c	c	Yes	Yes	Yes	Yes	No	No	No	Yes	Raigarh	c	80.2	35.1	2.2	46.8
136	Jamgaon	c	c	Yes	Yes	Yes	Yes	No	No	No	Yes	Raigarh	c	8.8	52.2	0.6	53.2
137	Nawapara	c	c	a	Yes	Yes	Yes	No	No	No	Yes	Raigarh	c	0	36.8	0	39.1
138	Beharapali	c	c	a	Yes	Yes	a	No	No	No	Yes	Raigarh	c	0	57.8	0.4	150.6
139	Bhuiyapali	c	c	a	Yes	Yes	a	No	No	No	Yes	Raigarh	c	81.8	24.2	4	34.9
140	Manuwapali	c	c	Yes	Yes	Yes	Yes	No	No	No	Yes	Raigarh	c	72.8	60.4	5.6	56.6
Block T O T A L :		2	7	69	102	124	97	28	25	0	110	0	0	3254.7	3760.8	539.7	6196.6

Land Use												Name of three most important commodities manufactured				
nd use ( in hectares rounded up to one decimal place)							Area irrigated by source (in hectare).									
Land Under Miscellaneous Tree Crops etc.	Culturable Waste Land	Fallow lands other than current fallows	Current Fallows	Net Area Sown	Total Irrigated Land Area	Total Un-irrigated Land Area	Canals ( C )	Wells/Tube-wells(W/TW)	Tanks/Lakes(T/L)	Water Falls(WF)	Others(O)	First	Second	Third	Name of Village	Serial Number
108	109	110	111	112	113	114	115	116	117	118	119	120	121	122	2	1
0	0	4.7	4.1	224.7	110	134	0	0	75.2	0	35				Koylanga	133
0	0	5.1	2.7	32.7	15.2	26	0	0	0	0	15				Kolaibahal	134
0	0	6.3	5.6	239.4	45.4	209.8	0	11.2	5	0	29				Chhuhipali	135
0	0	4.8	3.1	199.9	33.3	181.9	0	11.2	0	0	22				Jamgaon	136
0	0	10.5	8.7	189.3	29.7	171.3	0	0	0	0	30				Nawapara	137
0	0	5.6	3.8	199.8	44.3	173.2	0	0	0	0	44				Beharapali	138
0	0	5.3	4.2	198.3	32.6	183.9	0	0	0	0	33				Bhuiyapali	139
0	0	18.2	15.9	181.1	14.1	169.8	0	0	14.1	0	0				Manuwapali	140
181.7	2211.6	4676.3	1332.4	26547.1	7307.6	24558.9	1504.3	4699	500.9	2					Block T O T A L :	

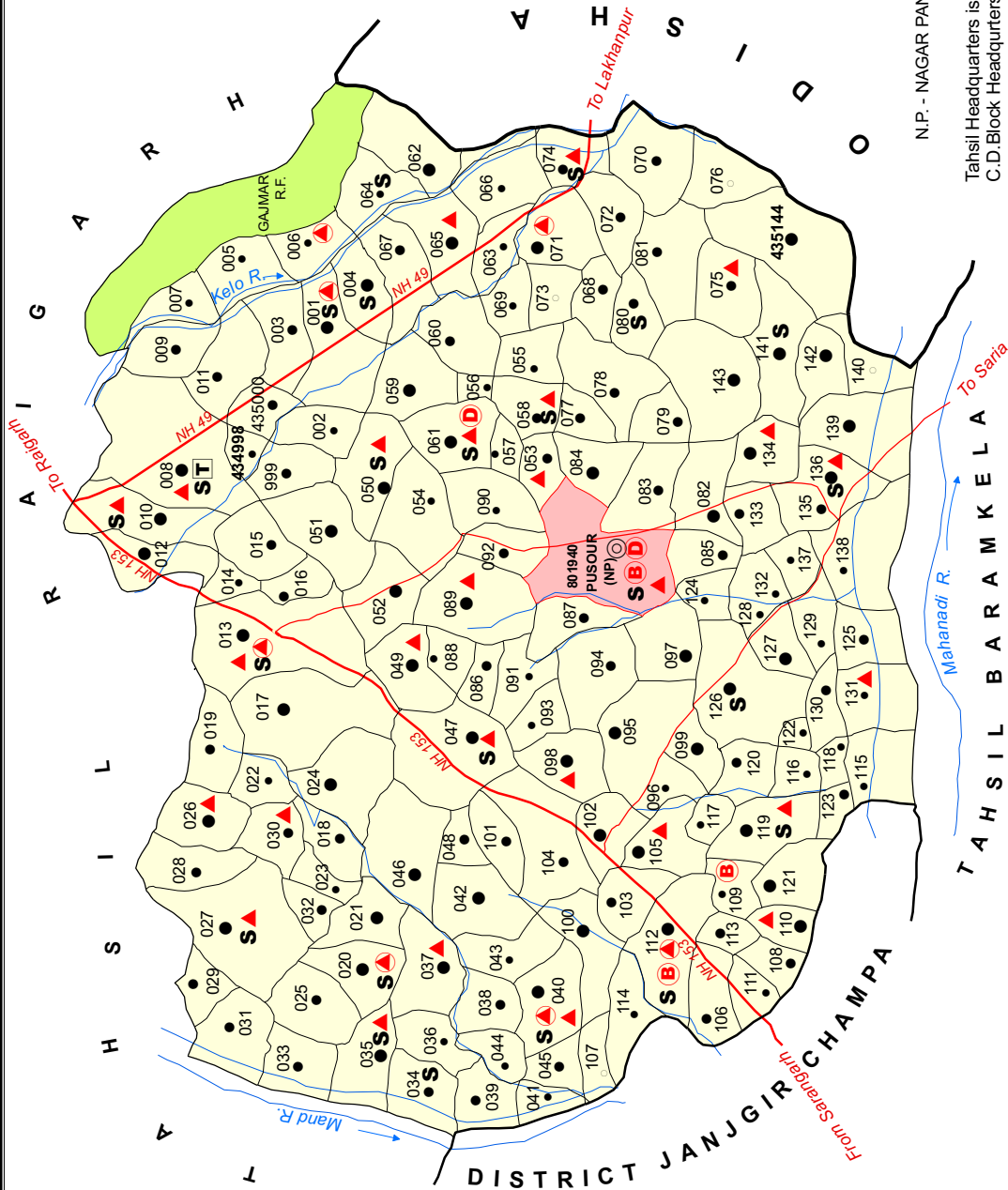




INDIA  
CHHATTISGARH  
**TAHSIL PUSOUR**  
C.D.BLOCK PUSAUR  
DISTRICT RAIGARH



Total Number of C.D.Block	01
Total Number of Town	01
Total Number of Villages	147
Total Area (in sq.kms)	400.79
Total Population	139799
Distance from District Headquarters to Tahsil Headquarters	20 Kms.



N.P. - NAGAR PANCHAYAT

Tahsil Headquarters is also the C.D.Block Headquarters.

C.D.Block boundary of Pusaur is co-terminus with tahsil boundary, excluding statutory town.

BOUNDARY, STATE.....  
" DISTRICT.....  
" TAHSIL.....  
" VILLAGE WITH MDDS CODE.....  
" RESERVED- FOREST WITH NAME.....  
HEADQUARTERS: TAHSIL.....  
POPULATION SIZE OF VILLAGES: BELOW 200,  
200-499, 500-999, 1000-4999.....

HIGH SCHOOL/INTER COLLEGE.....  
TECHNICAL INSTITUTIONS.....  
BANK.....  
DISPENSARY.....  
PRIMARY HEALTH CENTRE.....  
OTHER MEDICAL SERVICES.....

801940  
NH 49  
STATUTORY TOWN WITH MDDS CODE.....  
NATIONAL HIGHWAY.....  
IMPORTANT METALLED ROADS.....  
RIVER AND STREAM.....

434998  
GAJMAR R.F.



### Alphabetical list of Villages alongwith location code 2001 and 2011

Serial No.	Name of Village	2011 Census MDDS Code Number	2001 Location Code Number
1	2	3	4
<b>Name of CD Block: PUSAUR (0038)</b>			
<b>Name of Sub-Dist: Pusour (0006)</b>			
1	Aadmuda	435068	00392700
2	Amaldiha	435033	00389200
3	Amalibhauna	435106	00396600
4	Amalipali	434998	00385700
5	Amalipali	435107	00396700
6	Amapali	434999	00385800
7	Aurda	435050	00390900
8	Bade Bhandar	435112	00397200
9	Badehaldi	435061	00392000
10	Badmal	435066	00392500
11	Baghadula	435084	00394300
12	Bandimal	435048	00390700
13	Baradoli	435130	00399000
14	Barpali	435103	00396300
15	Basanpali	435021	00388000
16	Basanpali	435079	00393800
17	Belpali	435016	00387500
18	Bhathanpali	435067	00392600
19	Bijana	435022	00388100
20	Binjkot Tilaipali	435006	00386500
21	Bodajhariya	435072	00393100
22	Boirdih	435005	00386400
23	Bonda (Junadih)	435120	00398000
24	Bulaki	435023	00388200
25	Bunga	435119	00397900
26	Changhori	435125	00398500
27	Chhapora	435071	00393000
28	Chhatamura	435010	00386900
29	Chhichhor Umaria	435126	00398600
30	Chhinch	435087	00394700
31	Chhote Bhandar	435113	00397300
32	Chhote Haldi	435142	00400200
33	Chikhali	435101	00396100
34	Darramuda	435011	00387000
35	Darripali	435077	00393600
36	Daubhathli	435090	00395000
37	Deolsura	435078	00393700
38	Dhangaon	435034	00389300
39	Dhantara	435054	00391300
40	Dhanuhardera	435064	00392300
41	Dhuranpali	435057	00391600
42	Dumarmuda	435003	00386200

Serial No.	Name of Village	2011 Census MDDS Code Number	2001 Location Code Number
1	2	3	4
43	Dumarpali	435015	00387400
44	Ekatal	435062	00392100
45	Garh Umariya	435008	00386700
46	Ghughawa	435039	00389800
47	Ghutakupali	435055	00391400
48	Gorra	435027	00388600
49	Gotama	435097	00395700
50	Gudgahan	435009	00386800
51	Gudu	435083	00394200
52	Jakela	435051	00391000
53	Jampali	435028	00388700
54	Jampali	435088	00394800
55	Jatari	435040	00389900
56	Jewaridih	435109	00396900
57	Jhalmala	435004	00386300
58	Jharmuda	435052	00391100
59	Jhilagitar	435076	00393500
60	Jhulanpali	435056	00391500
61	Jiladi	435116	00397600
62	Jogitarai	435019	00387800
63	Kakaimohan	435140	00400000
64	Kalmi	435132	00399200
65	Kandagarh	435070	00392900
66	Karichhapar	435096	00395600
67	Karrajor	435086	00394600
68	Kasaipali	435069	00392800
69	Kathali	435108	00396800
70	Kathani	435075	00393400
71	Kawrhiha	435018	00387700
72	Kensara	435046	00390500
73	Kesapali	435124	00398400
74	Keshala	435000	00385900
75	Khaprapali	435115	00397500
76	Khokhara	435026	00388500
77	Koanuwatal	435025	00388400
78	Kodatarai	435013	00387200
79	Kodpali	435141	00400100
80	Kotasura	435095	00395500
81	Kotmara	435100	00396000
82	Kunjedabri	435014	00387300
83	Kusmuda	435053	00391200
84	Lankapali	435094	00395400
85	Lara	435144	00400400
86	Linjir	435024	00388300
87	Litaipali	435038	00389700
88	Lohakhan	435081	00394000

## VILLAGE AND TOWN DIRECTORY

Serial No.	Name of Village	2011 Census MDDS Code Number	2001 Location Code Number
1	2	3	4
89	Loharsingh	435017	00387600
90	Machida	435133	00399300
91	Mahaloi	435080	00393900
92	Malda	435059	00391800
93	Mauhapali	435002	00386100
94	Midmida	435001	00386000
95	Nandeli	435098	00395800
96	Nawapali	435007	00386600
97	Nawapali	435135	00399500
98	Nawapara	435035	00389400
99	Nawapara	435058	00391700
100	Nawapara (Bade)	435118	00397800
101	Netnagar	435065	00392400
102	Odekera	435082	00394100
103	Pacheda	435031	00389000
104	Padigaon	435136	00399600
105	Parsapali	435129	00398900
106	Pusalda	435042	00390100
107	Putkapuri	435020	00387900
108	Raibar	435104	00396400
109	Raipali (Junadih)	435122	00398200
110	Raitarai	435032	00389100
111	Ranbhatha	435121	00398100
112	Rawan Khondra	435036	00389500
113	Rengalpali	435074	00393300
114	Riyapali	435073	00393200
115	Ruchida	435037	00389600
116	Sahadeopali	435012	00387100
117	Saraipali	435085	00394500
118	Sarasmal	435091	00395100
119	Sarwani	435114	00397400
120	Semara	435045	00390400
121	Semibhanwar	435044	00390300
122	Shankarpali	435043	00390200
123	Siha	435099	00395900
124	Siladi	435123	00398300
125	Singpuri	435131	00399100
126	Sodekela	435060	00391900
127	Sukulbhathli	435092	00395200
128	Suloni	435093	00395300
129	Supa	435105	00396500
130	Surajgarh	435138	00399800
131	Surri	435049	00390800
132	Sutupali	435137	00399700
133	Tadola	435089	00394900
134	Taparada	435110	00397000

Serial No.	Name of Village	2011 Census MDDS Code Number	2001 Location Code Number
1	2	3	4
135	Tarda	435143	00400300
136	Teka	435029	00388800
137	Telipali	435030	00388900
138	Tetala	435047	00390600
139	Thakurpali	435128	00398800
140	Thengagudi	435117	00397700
141	Thengapali	435063	00392200
142	Tilagi	435102	00396200
143	Tinmini	435127	00398700
144	Torna	435041	00390000
145	Tribhona	435139	00399900
146	Tupakdhar	435111	00397100
147	Turanga	435134	00399400





## CENSUS OF INDIA 2011

## AMENITIES AND

Name of District:- Raigarh

Name of CD Block:-PUSAUR

Sr.No.	Name village	Location code no.	Total area of the village ( in hectares rounded up to one decimal place)	Total population ( 2011 census )	Number of households (2011 census)	Number of educational amenities available. (If not available within the village , the distance range code viz; a for < 5 Kms, b for 5-10 Kms and c for 10+ kms of nearest place where facility is available is given).														
						Pre-Primary school (PP)	Primary school (P)	Middle school (M)	Secondary School (S)	Senior Secondary school (SS)	Degree college of arts science & commerce (ASC)	Engineering college(EC)	Medical college (MC)	Management institute (MI)	Polytechnic (Pt)	Vocational training school /ITI	Non-formal training centre (NFTC)	Special school for disabled (SSD)	Others (specify)	
1	2	3	4	5	6	7	8	9	10	11	12	13	14	15	16	17	18	19	20	
1	Amalipali	434998	74.4	282	85	b		1	a	a	b	b	a	b	c	a		b		
2	Amapali	434999	194.2	901	247	b		1	1	a	b	c	a	c	c	c	a		c	
3	Keshala	435000	168.6	709	185	c		1	1	a	a	c	a	c	c	c	a		c	
4	Midmida	435001	457.4	2192	569	c		1	1	1	1	c	b	c	c	b		c		
5	Mauhapali	435002	111.3	379	108	b		1	a	a	b	c	b	c	b		c			
6	Dumarmuda	435003	295.4	922	236	b		1	1	a	a	b	a	b	c	b	a		b	
7	Jhalmala	435004	381.3	1018	231	c		2	2	1	1	c	b	c	c	c	b		c	
8	Boirdih	435005	175.4	293	82	b		1	a	b	b	b	b	b	c	b	b		b	
9	Binj Kot Tilaipali	435006	251.6	405	114	b		1	1	b	b	b	b	b	c	b		b		
10	Nawapali	435007	199.9	400	106	b		1	1	b	b	b	b	b	c	b	b		b	
11	Garh Umariya	435008	943.2	4206	972	2		6	3	2	1	b		1	c	c	b	1	b	
12	Gudgahan	435009	298.4	625	172	a		1	1	a	a	b	a	c	c	b	a		b	
13	Chhatamura	435010	533.5	2427	588	1		3	2	2	1	b	a	c	c	b	a		b	
14	Darramuda	435011	259.6	764	179	a		2	a	a	a	b	a	c	c	b	a		b	
15	Sahadeopali	435012	153.9	1332	334	a		2	a	a	b	b	a	c	c	b	a		b	
16	Kodatarai	435013	681.6	3500	865	2		5	4	2	1	b	b	c	c	b	b		b	
17	Kunjedabri	435014	105.6	486	121	a		1	a	a	a	b	b	c	c	b	b		b	
18	Dumarpali	435015	206.2	917	251	a		1	1	a	a	c	c	c	c	c	c		c	
19	Belpali	435016	157.3	650	167	a		1	a	a	a	c	c	c	c	c	b		c	
20	Loharsingh	435017	618.2	1928	520	a		1	1	a	a	b	b	c	c	b	b		b	
21	Kawrhiha	435018	299.9	802	192	a		1	a	b	c	c	c	c	c	c	c		c	
22	Jogitarai	435019	255.2	847	227	a		1	a	a	a	c	c	c	c	c	c		c	
23	Putkapuri	435020	270.7	1320	322	1		1	1	1	1	c	c	c	c	c	c		c	
24	Basanpali	435021	289.6	1098	324	a		1	a	a	a	c	c	c	c	c	c		c	
25	Bijana	435022	134.1	452	143	a		1	a	b	b	c	c	c	c	c	c		c	
26	Bulaki	435023	94.8	404	115	a		1	1	a	a	c	c	c	c	c	c		c	
27	Linjir	435024	425	1244	364	a		2	1	a		c	c	c		c	c		c	
28	Koanuwatal	435025	238.2	964	234	a		2	1	a	a	c	c	c	c	c	c		c	
29	Khokhara	435026	386.9	1346	384	1		2	1	a	a	c	c	c	c	c	c		c	
30	Gorra	435027	597.3	2116	590	1		2	1	1	a	c	c	c	c	c	c		c	

# - VILLAGE DIRECTORY

LAND USE ( AS IN 2009 )

Location CodeNo:-403

Location CodeNo:-0038

Number of Medical Amenities available. (If not available within the village , the distance range code viz; a for < 5 Kms, b for 5-10 Kms and c for 10+ kms of nearest place where facility is available is given).											Number of Non-Government Medical Amenities available.					Availability of drinking water - Yes / No								Name village		
Community health centre (CHC)	Primary health centre (PHC)	Primary health sub centre (PHS)	Maternity and child welfare centre (MCW)	T.B. clinic (TBC)	Hospital-allopathic (HA)	Hospital-alternative medicine (HO)	Dispensary (D)	Veterinary hospital (VH)	Mobile health clinic (MHC)	Family welfare centre (FWC)	Charitable non Govt. hospital/Nursing home.	Medical practitioner with MBBS Degree	Medical practitioner with other degree	Medical practitioner with no degree	Traditional practitioner and faith healer .	Medicine Shop	Others	Tap water (Treated/Untreated)	Well water (Covered / Uncovered well)	Hand Pump	Tube wells / Bore well	Spring	River / Canal		Tank / Pond / Lake	Others
21	22	23	24	25	26	27	28	29	30	31	32	33	34	35	36	37	38	39	40	41	42	43	44	45	46	2
b	a	a	b	b			b	b	b	b	0	0	0	0	0	0	0	No	No	Yes	Yes	No	No	Yes	No	Amalipali
c	b	a	b	b			b	b	b	b	0	0	0	0	0	0	0	No	No	Yes	Yes	No	No	Yes	No	Amapali
c	a		b	b			b	b	b	b	0	0	0	0	0	0	0	No	No	Yes	Yes	No	No	Yes	No	Keshala
c	1	c	b	b			b	b	b	b	0	0	1	0	0	0	0	No	No	Yes	Yes	No	Yes	Yes	No	Midmida
c	b	a	b	b			b	b	b	b	0	0	0	0	0	0	0	No	No	Yes	Yes	No	No	Yes	No	Mauhapali
b	a	c	b	b			b	b	b	b	0	0	0	0	0	0	0	No	No	Yes	Yes	No	Yes	Yes	No	Dumarmuda
c	a	b	b	b			b	b	b	b	0	0	0	0	0	0	0	No	No	Yes	Yes	No	Yes	Yes	No	Jhalmala
b	a		b	b			b	b	c	c	0	0	0	0	0	0	0	No	No	Yes	Yes	No	Yes	Yes	No	Boirdih
b	1		b	b			b	b	c	c	0	0	0	0	0	0	0	No	No	Yes	Yes	Yes	Yes	Yes	No	Binjkot Tilaipali
b	a	b	b	b			b	b	c	c	0	0	0	0	0	0	0	No	No	Yes	Yes	No	Yes	Yes	No	Nawapali
b	b	1	1	b				b	c	c	0	0	2	0	0	0	0	Yes	No	Yes	Yes	No	Yes	Yes	No	Garh Umariya
b	a	a	b	b			b	b	c	c	0	0	0	0	0	0	0	No	No	Yes	Yes	No	Yes	Yes	No	Gudgahan
b	b	1	b	b			b	b	c	c	0	0	1	3	0	0	0	Yes	No	Yes	Yes	No	No	Yes	No	Chhatamura
b	a	a	b	b			b	b	c	c	0	0	1	0	0	0	0	Yes	No	Yes	Yes	No	No	Yes	No	Darramuda
b	b	a	b	b			b	b	c	c	0	0	1	0	0	0	0	Yes	No	Yes	Yes	No	No	Yes	No	Sahadeopali
b	1	1	1	b			b	b	b	b	0	0	5	0	0	4	0	Yes	No	Yes	Yes	No	No	Yes	No	Kodatarai
b	a	a	b	b			b	b	b	b	0	0	0	1	0	0	0	No	No	Yes	Yes	No	No	Yes	No	Kunjedabri
c	a	a	c	c			c	b	c	c	0	0	0	1	0	0	0	No	No	Yes	Yes	No	No	Yes	No	Dumarpali
b	a	a	b	b			b	b	b	b	0	0	0	1	0	0	0	No	No	Yes	Yes	No	No	Yes	No	Belpali
b	a	a	b	b			b	b	b	b	0	0	0	1	0	0	0	Yes	No	Yes	Yes	No	No	Yes	No	Loharsingh
c	c	a	a	c			b	a	c	c	0	0	1	1	0	0	0	No	No	Yes	Yes	No	No	Yes	No	Kawrhiha
c	c	c	c	c		c	a	a	c	c	0	0	0	0	0	0	0	Yes	No	Yes	Yes	No	No	Yes	No	Jogitarai
c	1								c	c	0	0	0	4	0	2	0	Yes	No	Yes	Yes	No	No	Yes	No	Putkapuri
c	c	a	a	c			c	a	a	c	c	0	0	1	0	0	0	Yes	No	Yes	Yes	No	No	Yes	No	Basanpali
c	b	a	c	c			b	a	c	c	0	0	0	0	0	0	0	No	No	Yes	Yes	No	No	Yes	No	Bijana
c	c	a	a	c			c	a	a	c	c	0	0	0	2	1	0	No	No	Yes	Yes	No	No	Yes	No	Bulaki
c	a	a	c	c			c	a	a	c	c	0	0	0	1	1	0	No	No	Yes	Yes	No	No	Yes	No	Linjir
c	a	a	c	c			c	c	c	c	0	0	0	0	3	0	0	No	No	Yes	Yes	No	No	Yes	No	Koanuwatal
c	b	1	c	c			c	c	c	c	0	0	0	1	5	0	0	No	Yes	Yes	Yes	No	No	Yes	No	Khokhara
c	a	1	1	c			c	c	c	c	0	0	4	0	6	0	0	Yes	No	Yes	Yes	No	No	Yes	No	Gorra

## CENSUS OF INDIA 2011

## AMENITIES AND

Name of District:- Raigarh

Name of CD Block:-PUSAUR

Sr.No.	Name village	Availability of toilet & others Yes / No				Communication and transport facilities (If amenities available code -Yes is given except for Village Pin Code ,If not available within the village , the distance range code viz; a for < 5 Kms, b for 5-10 Kms and c for 10+ kms of nearest place where facility is available is given).																
		Community toilet including bath.	Community toilet excluding bath.	Rural sanitary mart or sanitary hardware outlet available near the village.	Community bio- gas or recycle of waste for productive use.	Post office(PO)	Sub post office (SPO)	Post & Telegraph office (P&TO)	Village Pin Code	Telephones (Land lines)	Public call office (PCO)	Mobile phone coverage	Internet cafes/ Common service centre (CSC)	Private courier facility	Bus service (Public & Private)	Railway stations	Auto/Modified Autos	Taxis and Vans	Tractors	Cycle-pulled rickshaws(Manual & Machine driven)	Carts driven by animals	Sea /River ferry service
1	2	47	48	49	50	51	52	53	54	55	56	57	58	59	60	61	62	63	64	65	66	67
1	Amalipali	No	No	No	No	b	a	b	496001	b	b	b	b	b		b	b	a	a		Yes	
2	Amapali	No	No	No	No	b	a	b	496100	b	b	b	b	b		c	c	a	Yes		Yes	
3	Keshala	No	No	No	No	b	a	b	496001	b	b	b	b	b		c	c	a	Yes		Yes	
4	Midmida	No	No	No	No	b	Yes	b	496001	Yes	Yes	b	b	b	Yes	c	c	Yes	Yes		Yes	
5	Mauhapali	No	No	No	No	b	a	b	496001	b	b	b	b	b		c	c	a	Yes		Yes	
6	Dumarmuda	No	No	No	No	b	a	b	496001	Yes	Yes	b	b	b	Yes	b	b	Yes	Yes		Yes	
7	Jhalmala	No	No	No	No	Yes	a	b	496001	b	b	b	b	b	Yes	c	c	Yes	Yes		Yes	
8	Boirdih	No	No	No	No	b	a	b	496001	b	b	b	b	b	Yes	b	b	a	Yes		Yes	
9	Binjkot Tilaipali	No	No	No	No	b	a	b	496001	b	b	b	b	b	Yes	b	b	Yes	Yes		Yes	
10	Nawapali	No	No	No	No	a	a	b	496001	b	b	b	b	b	Yes	b	b	b	Yes		Yes	
11	Garh Umariya	No	No	Yes	No	Yes	Yes	c	496001	Yes	Yes	Yes	b	b	Yes	b	b	Yes	Yes		Yes	
12	Gudgahan	No	No	Yes	No	b	a	b	496001	Yes	Yes	Yes	b	b	Yes	b	b	b	Yes		Yes	
13	Chhatamura	No	No	Yes	No	Yes	Yes	b	496001	Yes	Yes	Yes	b	b	Yes	b	b	Yes	Yes		Yes	
14	Darramuda	No	No	Yes	No	b	a	b	496001	Yes	Yes	Yes	b	b	Yes	b	b	Yes	Yes		Yes	
15	Sahadeopali	No	No	Yes	No	b	c	b	496001	Yes	Yes	Yes	b	b	Yes	b	b	Yes	Yes		Yes	
16	Kodatarai	No	No	Yes	No	Yes	Yes	b	496100	Yes	Yes	Yes	b	b	Yes	c	b	b	Yes		Yes	
17	Kunjedabri	No	No	No	No	b	a	b	496100	a	a	Yes	b	b		b	b	b	Yes		Yes	
18	Dumarpali	No	No	No	No	c	a	c	491445	a	a	Yes	c	c		c	c	c	Yes		Yes	
19	Belpali	No	No	No	No	b	a	b	496100	a	a	Yes	b	b		c	c	b	Yes		Yes	
20	Loharsingh	No	No	No	No	Yes	a	b	496100	a	a	Yes	b	b		c	c	b	Yes		Yes	
21	Kawrhiha	No	No	No	No	c	b	c	496100	b	b	Yes	c	c		c	c	Yes	Yes		Yes	
22	Jogitarai	No	No	Yes	No	c	a	c	496100	Yes	Yes	Yes	c	c	Yes	c	c	a	Yes	Yes	Yes	Yes
23	Putkapuri	No	No	Yes	No	Yes	Yes	c	491995	Yes	Yes	Yes	c	c	Yes	c	c	Yes	Yes		Yes	
24	Basanpali	No	No	No	No	c	a	c	496440	c	a	Yes	c	c		c	c	c	Yes		Yes	
25	Bijana	No	No	No	No	c	a	c	496100	c	c	Yes	c	b		c	c	Yes	Yes		Yes	
26	Bulaki	No	No	No	No	c	a	c	496001	c	c	Yes	c	c		c	c	c	Yes		Yes	
27	Linjir	No	No	No	No	c	a	c	496100	c	c	Yes	c	c		c	c	Yes	Yes		Yes	
28	Koanuwatal	No	No	Yes	No	c	a	c	491995	Yes	a	Yes	c	c		c	a	Yes	Yes		Yes	
29	Khokhara	No	No	Yes	No	c	a	c	491229	b	b	Yes	c	c		c	b	a	Yes		Yes	
30	Gorra	No	No	Yes	No	Yes	Yes	c	496100	Yes	Yes	Yes	c	c	Yes	c	a	Yes	Yes		Yes	

# - VILLAGE DIRECTORY

LAND USE ( AS IN 2009 )

Location CodeNo:-403

Location CodeNo:-0038

Village connected to highways,village roads, banks & credit societies (If amenities available code -Yes is given, If not available within the village , the distance range code viz; a for < 5 Kms, b for 5-10 Kms and c for 10+ kms of nearest place where facility is available is given).												Availability of miscellaneous facilities (If amenities available code -Yes is given code viz; a for < 5 Kms, b for 5-10 Kms and c for 10+ kms of nearest place w												
68	69	70	71	72	73	74	75	76	77	78	79	80	81	82	83	84	85	86	87	88	89	90	91	
Connected to national highway(NH)	Connected to state highway(SH)	Connected to major district road (MDR)	Connected to others district road	Pucca roads	Kutchcha roads	Water bounded macadam(WBM) roads	Navigable waterway (river/canal)(NW)	Footpaths (FP)	Commercial & Co-operative Banks	ATM	Agricultural Credit Societies	Self-Help Group (SHG)	Public distribution system (PDS) shop	Mandis / Regular market	Weekly Haat	Agricultural marketing society	Integrated Child Development Scheme (Nutritional Centres)	Anganwadi Centre (Nutritional Centres)	Others (Nutritional Centres)	ASHA (Accredited Social Health Activist)	Community centre with/without TV	Sports Field,	Sports Club / Recreation Centre	Name village
c	b	b	b	b	Yes	Yes			b	b	a	Yes	a	b	a	b	b	Yes	Yes	Yes	b	Yes	b	Amalipali
a	b	b	b	b	Yes	Yes			b	b	a	Yes	Yes	c	b	c	b	Yes	Yes	Yes	b	Yes	b	Amapali
a	b	b	b	Yes	Yes				b	b	a	a	a	c	a	c	c	Yes	Yes	Yes	b	Yes	b	Keshala
Yes	b	b	b	Yes	Yes	Yes	Yes		b	b	a	Yes	Yes	c	Yes	c	b	Yes	Yes	Yes	b	Yes	b	Midmida
a	b	b	b	Yes					b	b	b	a	a	c	b	c	b	Yes	Yes	Yes	b	b	b	Mauhapali
Yes	b	b	b	Yes	Yes	Yes	Yes		b	b	Yes	Yes	Yes	b	a	b	b	Yes	Yes	Yes	b	Yes	b	Dumarmuda
Yes	b	b	b	Yes	Yes	Yes	Yes		b	b	a	Yes	Yes	c	a	c	b	Yes	Yes	Yes	b	Yes	b	Jhalmala
b	b	b	b	Yes	Yes	Yes	Yes		b	b	a	Yes	a	b	a	b	c	Yes	Yes	Yes	b	Yes	b	Boirdih
a	b	b	b	Yes	Yes	Yes	Yes		b	b	a	Yes	Yes	b	a	b	c	Yes	Yes	Yes	b	Yes	b	Binjkot Tilaipali
a	b	b	b	Yes	Yes	Yes	Yes		b	b	a	Yes	a	b	a	b	c	Yes	Yes	Yes	b	Yes	b	Nawapali
Yes	b	Yes	Yes	Yes	Yes	Yes			b	b	a	Yes	Yes	b	b	b	Yes	Yes	Yes	Yes	b	Yes	b	Garh Umariya
a	a	a	Yes	Yes	Yes	Yes			b	b	a	Yes	a	b	b	b	Yes	Yes	Yes	Yes	Yes	Yes	b	Gudgahan
Yes	b	Yes	Yes	Yes	Yes	Yes			b	b	b	Yes	Yes	b	b	b	Yes	Yes	Yes	Yes	Yes	Yes	b	Chhatamura
Yes	b	Yes	Yes	Yes	Yes	Yes			b	b	a	Yes	Yes	b	b	b	Yes	Yes	Yes	Yes	Yes	a	b	Darramuda
Yes	Yes	Yes	Yes	Yes	Yes	Yes			b	b	b	Yes	Yes	b	b	b	Yes	Yes	Yes	Yes	Yes	b	b	Sahadeopali
Yes	Yes	Yes	Yes	Yes	Yes	Yes			b	b	Yes	Yes	Yes	b	Yes	b	b	Yes	Yes	Yes	Yes	Yes	b	Kodatarai
a	a	a	Yes	Yes	Yes	Yes			b	b	a	Yes	a	Yes	a	b	b	Yes	Yes	Yes	b	b	b	Kunjedabri
a	a	a	Yes	Yes	Yes	Yes			c	c	a	Yes	Yes	c	a	c	c	Yes	Yes	Yes	c	c	c	Dumarpali
a	a	a	Yes	Yes	Yes	Yes			b	b	Yes	Yes	a	c	a	a	b	Yes	Yes	Yes	a	b	b	Belpali
a	a	a	Yes	Yes	Yes	Yes			b	b	a	Yes	Yes	c	a	c	b	Yes	Yes	Yes	a	Yes	b	Loharsingh
b	c	a	a	a	Yes	Yes	b		b	c	b	Yes	Yes	c	b	b	c	Yes	Yes	Yes	Yes	Yes	c	Kawrhiha
a	a	Yes	Yes	Yes	Yes	Yes			a	c	a	Yes	a	c	a	a	c	Yes	Yes	Yes	Yes	Yes	c	Jogitarai
b	b	c	Yes	Yes	Yes	Yes	c		c	c	a	Yes	Yes	c	Yes	a	c	Yes	Yes	Yes	Yes	Yes	c	Putkapuri
b	b	b	Yes	Yes	Yes	Yes	b		b	c	b	Yes	Yes	c	a	b	c	Yes	Yes	Yes	Yes	Yes	c	Basanpali
b	b	b	Yes	Yes	Yes	Yes	c		b	c	c	Yes	a	c	b	b	c	Yes	Yes	Yes	a	c	c	Bijana
b	b	b	a	a	Yes	Yes	b		b	c	a	Yes	c	Yes	a	a	c	Yes	Yes	Yes	a	a	c	Bulaki
a	a	a	Yes	Yes	Yes	Yes	c		a	c	a	Yes	Yes	c	a	a	c	Yes	Yes	Yes	Yes	Yes	c	Linjir
b	c	b	Yes	Yes	Yes	Yes			b	c	a	Yes	Yes	c	a	c	Yes	Yes	Yes	Yes	a	Yes	c	Koanuwatal
b	c	c	Yes	Yes	Yes	Yes			b	c	b	Yes	Yes	c	b	c	Yes	Yes	Yes	Yes	Yes	Yes	c	Khokhara
b	c	a	Yes	Yes	Yes	Yes			b	c	Yes	Yes	Yes	c	Yes	c	Yes	Yes	Yes	Yes	Yes	Yes	c	Gorra

## CENSUS OF INDIA 2011

## AMENITIES AND

Name of District:- Raigarh

Name of CD Block:-PUSAUR

1, If not available within the village , the distance range here facility is available is given).

Availability of  
electricity  
(Yes/No)

Land Use

Nearest Town

Area under different types of la

	Name village	Cinema / Video Hall	Public Library	Public Reading Room	Newspaper Supply	Assembly Polling station	Birth & Death Registration Office	Power Supply for Domestic Use (ED)	Power Supply for Agricultural Use (EAG)	Power Supply for Commercial Use (EC)	Power Supply for All Uses (EA)	Name	Distance range code i.e. a for < 5 Kms, b for 5-10 Kms and c for 10+ kms .	Forests	Area under Non-agricultural Uses	Barren and Un-cultivable land	Permanent Pastures and Other Grazing Lands
1	2	92	93	94	95	96	97	98	99	100	101	102	103	104	105	106	107
1	Amalipali	b	b	b	b	a	a	No	No	No	Yes	Raigarh	b	0	7.8	0	2.4
2	Amapali	b	b	c	b	Yes	Yes	No	No	No	Yes	Raigarh	c	0	25.2	0	11.8
3	Keshala	b	b	c	b	Yes	Yes	No	No	No	Yes	Raigarh	c	0	19.2	0	10.7
4	Midmida	b	b	c	b	Yes	Yes	No	No	No	Yes	Raigarh	c	27.1	46.3	0	72
5	Mauhapali	b	b	c	b	a	a	No	No	No	Yes	Raigarh	c	0	9.7	0	9.1
6	Dumarmuda	b	b	b	b	Yes	a	No	No	No	Yes	Raigarh	b	15.8	32.9	0	52.6
7	Jhalmala	b	b	c	b	Yes	Yes	No	No	No	Yes	Raigarh	c	12.1	55.9	0	49.4
8	Boirdih	b	b	b	b	Yes	a	No	No	No	Yes	Raigarh	b	0	46.6	0	23.8
9	Binjkot Tilaipali	b	b	b	b	Yes	Yes	No	No	No	Yes	Raigarh	b	7.2	25.2	0	29.6
10	Nawapali	b	b	b	b	a	a	No	No	No	Yes	Raigarh	b	16.4	55.4	0	16
11	Garh Umariya	b	b	Yes	Yes	Yes	Yes	No	No	No	Yes	Raigarh	b	33.2	158.8	0	183.1
12	Gudgahan	b	b	Yes	b	Yes	Yes	No	No	No	Yes	Raigarh	b	0	56.9	0	62
13	Chhatamura	b	b	Yes	Yes	Yes	Yes	No	No	No	Yes	Raigarh	b	0	115.6	0	27.4
14	Darramuda	b	b	Yes	Yes	Yes	Yes	No	No	No	Yes	Raigarh	b	0	12	0	64
15	Sahadeopali	b	b	Yes	Yes	Yes	Yes	No	No	No	Yes	Raigarh	b	0	46.2	0	8.3
16	Kodatarai	b	b	Yes	Yes	Yes	Yes	No	No	No	Yes	Raigarh	b	0	89.9	0	13.9
17	Kunjedabri	b	b	a	Yes	Yes	a	Yes	Yes	No	No	Raigarh	b	0	14.2	0	2.7
18	Dumarpali	c	c	Yes	c	Yes	Yes	Yes	Yes	No	No	Raigarh	c	0	22.9	0	16
19	Belpali	b	b	a	Yes	Yes	a	Yes	Yes	No	No	Raigarh	c	0	13	0	7.2
20	Loharsingh	b	b	Yes	Yes	Yes	Yes	Yes	Yes	No	No	Pusaur	b	0	60.6	0	35.1
21	Kawrhiha	c	c	c	c	Yes	Yes	No	No	No	Yes	Pusaur	c	0	25.4	0	27
22	Jogitarai	c	c	c	Yes	Yes	Yes	No	No	No	Yes	Raigarh	c	0	33.9	0	13.2
23	Putkapuri	c	c	c	Yes	Yes	Yes	No	No	No	Yes	Raigarh	c	0	38.5	0	12.3
24	Basanpali	c	c	c	c	Yes	Yes	No	No	No	Yes	Raigarh	c	0	25.8	0.1	41.7
25	Bijana	c	c	c	c	Yes	Yes	No	No	No	Yes	Raigarh	c	0	14.1	0	6.1
26	Bulaki	c	c	c	c	Yes	Yes	No	No	No	Yes	Raigarh	c	0	11.8	0	5.5
27	Linjir	c	c	c	c	Yes	Yes	No	No	No	Yes	Raigarh	c	0	63.5	0	30.2
28	Koanuwatal	c	c	Yes	Yes	Yes	Yes	No	No	No	Yes	Raigarh	c	0	21.7	0	9.7
29	Khokhara	c	c	Yes	Yes	Yes	Yes	No	No	No	Yes	Raigarh	c	0	31.6	0	3.8
30	Gorra	c	c	Yes	Yes	Yes	Yes	No	No	No	Yes	Raigarh	c	0	100.5	0	6.4

**- VILLAGE DIRECTORY**

LAND USE ( AS IN 2009 )

Location CodeNo:-403

Location CodeNo:-0038

Location Code No. 0050															Name of three most important commodities manufactured		
Land Use							Area irrigated by source (in hectare).										
nd use ( in hectares rounded up to one decimal place)																	
Land Under Miscellaneous Tree Crops etc.	Culturable Waste Land	Fallow lands other than current fallows	Current Fallows	Net Area Sown	Total Irrigated Land Area	Total Un-irrigated Land Area	Canals ( C )	Wells/Tube-wells(W/TW)	Tanks/Lakes(T/L)	Water Falls(WF)	Others(O)	First	Second	Third	Name of Village	Serial Number	
108	109	110	111	112	113	114	115	116	117	118	119	120	121	122	2	1	
0	0	1.3	1.2	61.6	8	58.4	0	8	0	0	0				Amalipali	1	
0	0	2.8	7.1	147.4	36.9	140	0	36.9	0	0	0				Amapali	2	
0	0	5.1	3.6	130.1	44.5	129.3	0	44.5	0	0	0				Keshala	3	
0	0	3.7	3.4	304.9	337.5	130.8	0	327	0	0	10				Midmida	4	
0	0	1.3	1.2	90.1	84.8	84.1	0	84.8	0	0	0				Mauhapali	5	
0	0	2.8	3.1	188.2	50.7	180.1	0	50.7	0	0	0				Dumarmuda	6	
0	0	7.2	7.6	249.2	266.3	65.8	0	266.3	0	0	0				Jhalmala	7	
0	0	18.9	11	75	21.9	73	0	5.5	0	0	16				Boirdih	8	
0	0	2.9	5.4	181.3	23	179.7	0	11.2	0	0	12				Binjkot Tilaipali	9	
0	0	14.5	3.3	94.3	17.6	87.4	0	17.6	0	0	0				Nawapali	10	
0	0	13.8	4.1	550.2	340.3	209.9	0	295	39	0	6.3				Garh Umariya	11	
0.2	0	9.6	0.5	169.2	117.6	51.6	0	95.6	5	0	17				Gudgahan	12	
0	0	21.1	2.2	367.2	247.1	120.1	0	209.1	38	0	0				Chhatamura	13	
0	28.2	9.2	20.2	126.1	78.8	47.3	0	68.8	10	0	0				Darramuda	14	
0	0	9.6	0.7	89.2	64.5	24.7	0	53.5	11	0	0				Sahadeopali	15	
0	0	49.5	30	498.2	141.5	422	0	140.5	1	0	0				Kodatarai	16	
0	0	5.4	3.7	79.7	51.8	45.9	0	51.8	0	0	0				Kunjedabri	17	
0	0	38.7	22.4	106.3	47.7	78.5	0	47.7	0	0	0				Dumarpali	18	
0	0	13.1	10.6	113.4	82	64.1	0	82	0	0	0				Belpali	19	
0.2	0	40.9	35.1	446.4	252.7	252.9	0	250.6	2	0	0				Loharsingh	20	
0	0	8.3	12.6	226.6	84.1	172.6	0	82.1	2	0	0				Kawrhiha	21	
0	0	15.4	27.6	165.2	79.6	110.8	0	78.6	1	0	0				Jogitarai	22	
0	0	7.5	4.4	208.1	148.8	155.1	0	138.8	10	0	0				Putkapuri	23	
0	0	4.4	5	212.6	67.1	169.5	0	64.6	2.5	0	0				Basanpali	24	
0	0	2.4	12.5	99	35.6	84.2	0	34.1	1.5	0	0				Bijana	25	
0	0	4.1	4.2	69.2	52.9	51.5	0	51.9	1	0	0				Bulaki	26	
0	0	5	26.9	299.4	114.6	244.6	0	105.6	9	0	0				Linjir	27	
0	0	10.5	13.8	182.6	135.3	114.3	0	131.2	4.1	0	0				Koanuwatal	28	
0	0	3.6	9.7	338.1	120.1	275.3	0	115.9	4.2	0	0				Khokhara	29	
0	0	42.9	12.5	435	130.2	373.6	0	123.9	6.2	0	0				Gorra	30	

Sr.No.	Name village	Location code no.	Total area of the village ( in hectares rounded up to one decimal place)	Total population ( 2011 census )	Number of households (2011 census)	Number of educational amenities available. (If not available within the village , the distance range code viz; a for < 5 Kms, b for 5-10 Kms and c for 10+ kms of nearest place where facility is available is given).														
						Pre-Primary school (PP)	Primary school (P)	Middle school (M)	Secondary School (S)	Senior Secondary school (SS)	Degree college of arts science & commerce (ASC)	Engineering college(EC)	Medical college (MC)	Management institute (MI)	Polytechnic (Pt)	Vocational training school /ITI	Non-formal training centre (NFTC)	Special school for disabled (SSD)	Others (specify)	
1	2	3	4	5	6	7	8	9	10	11	12	13	14	15	16	17	18	19	20	
31	Jampali	435028	216.6	720	188	a	2	a	a	a	c	c	c	c	c	c				
32	Teka	435029	206.7	692	190	a	1	a	a	a	c	c	c	c	c	c				
33	Telipali	435030	199.4	686	169	a	1	1	b	b	c	c	c	c	c	c				
34	Pacheda	435031	271.8	690	173	a	1	1	a	a	c	c	c	c	c	c				
35	Raitarai	435032	180.3	505	141	a	1	a	a	a	c	c	c	c	c	c				
36	Amaldiha	435033	233.7	683	215	b	1	a	b	b	c	c	c	c	c	c				
37	Dhangaon	435034	276.7	547	143	1	2	1	1	b	c	c	c	c	c	c				
38	Nawapara	435035	348.8	1289	358	a	1	1	1	a	c	c	c	c	c	c				
39	Rawan Khondra	435036	195.1	472	135	a	1	a	b	b	c	c	c	c	c	c				
40	Ruchida	435037	459.6	1655	396	1	2	1	b	b	c	c	c	c	c	c				
41	Litaipali	435038	214.7	714	187	a	1	a	a	a	c	c	c	c	c	c				
42	Ghughawa	435039	299.2	797	229	a	1	1	b	b	c	c	c	c	c	c				
43	Jatari	435040	443.2	1493	419	1	1	1	1	1	c	c	c	c	c	c				
44	Torna	435041	163.9	295	82	a	1	a	b	b	c	c	c	c	c	c				
45	Pusalda	435042	569	1601	401	a	1	1	a	b	c	c	c	c	c	c				
46	Shankarpali	435043	152.5	394	105	a	1	a	a	a	c	c	c	c	c		c			
47	Semibhanwar	435044	150.6	383	98	a	1	a	a	a	c	c	c	c	c	c				
48	Semara	435045	225.9	986	288	1	1	1	a	a	c	c	c	c	c	c				
49	Kensara	435046	598.9	1628	402	b	2	2	a	b	c	c	c	c	c	c	c	c		
50	Tetala	435047	694.1	2181	607	b	3	1	1		b	c	c	c	c	c	b	b	c	
51	Bandimal	435048	104.1	564	139	b	1	a	a	b	c	c	c	c	c	c	c	c		
52	Surri	435049	378.6	1298	344	1	3	1	a	a	c	c	c	c	c	c	b	b	c	
53	Aurda	435050	702	2525	732	1	3	2	1	2	c	c	c	c	c	c	b			
54	Jakela	435051	443.1	1368	306	a	1	1	a	a	c	a	c	c	c	c	b			
55	Jharmuda	435052	317.7	1049	292	a	1	1	a	a	c	b	c	c	c	c	b			
56	Kusmuda	435053	140	910	220	a	1	a	a	a	c	c	c	c	c	c	a			
57	Dhantarai	435054	79.6	270	79	a	1	a	a	a	c	c	c	c	c	c	a			
58	Ghutakupali	435055	165.6	395	115	a	1	b	b	b	c	c	c	c	c	c	b			
59	Jhulanpali	435056	56.4	249	79	a	1	a	a	b	c	c	c	c	c	c	b			
60	Dhuranpali	435057	73.7	347	103	a	1	1	a	a	c	c	c	c	c	c	a			
61	Nawapara	435058	235.4	970	225	1	2	1	1	a	c	c	c	c	c	a	a			
62	Malda	435059	255.7	1182	300	a	1	1	a	b	c	c	c	c	c	c	b			
63	Sodekela	435060	296.7	982	273	a	1	1	a	a	c	c	c	c	c	c	b			
64	Badehaldi	435061	356.2	1248	348	1	2	1	1	b	c	c	c	c	c	c	b			

Number of Medical Amenities available. (If not available within the village , the distance range code viz; a for < 5 Kms, b for 5-10 Kms and c for 10+ kms of nearest place where facility is available is given).											Number of Non-Government Medical Amenities available.							Availability of drinking water - Yes / No								Name village
Community health centre (CHC)	Primary health centre (PHC)	Primary health sub centre (PHS)	Maternity and child welfare centre (MCW)	T.B. clinic (TBC)	Hospital-allopathic (HA)	Hospital-alternative medicine (HO)	Dispensary (D)	Veterinary hospital (VH)	Mobile health clinic (MHC)	Family welfare centre (FWC)	Charitable non Govt. hospital/Nursing home.	Medical practitioner with MBBS Degree	Medical practitioner with other degree	Medical practitioner with no degree	Traditional practitioner and faith healer .	Medicine Shop	Others	Tap water (Treated/Untreated)	Well water (Covered / Uncovered well)	Hand Pump	Tube wells / Bore well	Spring	River / Canal	Tank / Pond / Lake	Others	
21	22	23	24	25	26	27	28	29	30	31	32	33	34	35	36	37	38	39	40	41	42	43	44	45	46	
c	b	b	c	c			c	c	c	c	0	0	0	0	2	0	0	No	No	Yes	Yes	No	No	Yes	No	Jampali
c	b	a	c	c			c	c	c	c	0	0	0	1	3	0	0	No	No	Yes	Yes	No	No	Yes	No	Teka
c	b		1	1	c		c	c	c	c	0	0	0	0	1	0	0	Yes	No	Yes	Yes	No	No	Yes	No	Telipali
c	a	a	c	c			c	c	c	c	0	0	0	1	2	0	0	No	No	Yes	Yes	No	Yes	Yes	No	Pacheda
c	a	a	c	c			c	c	c	c	0	0	0	0	2	0	0	No	No	Yes	Yes	No	No	Yes	No	Raitarai
c	b	b	c	c			c	c	c	c	0	0	0	0	1	0	0	No	No	Yes	Yes	No	Yes	Yes	No	Amaldiha
c	b	a	c	c			c	b	c	c	0	0	0	0	1	0	0	No	No	Yes	Yes	No	Yes	Yes	No	Dhangaon
	a		1	1	c		c	b	c	c	0	0	0	0	1	0	0	No	No	Yes	Yes	No	Yes	Yes	No	Nawapara
c	b	b	c	c			c	b	c	c	0	0	0	0	1	0	0	No	No	Yes	Yes	No	Yes	Yes	No	Rawan Khondra
c	b		1	1	c		c	b	c	c	0	0	0	0	0	0	0	No	No	Yes	Yes	No	No	Yes	No	Ruchida
c	c	a	c	c			c	a	c	c	0	0	0	0	1	0	0	No	No	Yes	Yes	No	No	Yes	No	Litaipali
c	b	b	c	c			c	b	c	c	0	0	0	0	0	0	0	Yes	No	Yes	Yes	No	Yes	Yes	No	Ghughawa
c		1	1	1	c		c		1	c	c	0	0	0	0	0	0	Yes	No	Yes	Yes	No	No	Yes	No	Jatari
c	b	b	b	c			c	b	c	c	0	0	0	0	0	0	0	Yes	No	Yes	Yes	Yes	Yes	Yes	No	Torna
c	a	a	c	c				a	c	c	0	0	0	0	0	0	0	Yes	No	Yes	Yes	No	No	Yes	No	Pusalda
c	a	a	c	c		c	c	a	c	c	0	0	0	0	0	0	0	Yes	No	Yes	Yes	No	No	Yes	No	Shankarpali
c	a	a	c	c			c	a	c	c	0	0	0	0	0	0	0	Yes	No	Yes	Yes	No	No	Yes	No	Semibhanwar
c	a	a	c	c			c	a	c	c	0	0	0	0	0	0	0	Yes	No	Yes	Yes	No	Yes	Yes	No	Semara
c	b	a	c	c			b	c	c	c	0	0	0	0	0	0	0	Yes	No	Yes	Yes	No	No	Yes	No	Kensara
b	b		1	b	b		b	b	b	b	0	0	1	1	0	1	0	Yes	No	Yes	Yes	No	No	Yes	No	Tetala
c	b	a	c	c			b	c	c	c	0	0	0	0	0	0	0	Yes	No	Yes	Yes	No	No	Yes	No	Bandimal
b	a	b		1	b		a	b	b	b	0	0	0	0	0	0	0	Yes	No	Yes	Yes	No	No	Yes	No	Surri
b	a		1	1	b		b	b	b	b	0	0	0	0	4	0	0	Yes	Yes	Yes	Yes	No	Yes	Yes	No	Aurda
b	a	a	b	b		c	b	b	b	b	0	0	0	0	0	0	0	No	No	Yes	Yes	No	No	Yes	No	Jakela
b	a	b	b	b		c	b	b	b	b	0	0	0	0	1	0	0	No	No	Yes	Yes	No	No	Yes	No	Jharmuda
a	b		1	1	a		a	a	a	a	0	0	0	2	0	0	0	Yes	Yes	Yes	Yes	No	No	Yes	No	Kusmuda
a	b	a	a	a			a	a	a	a	0	0	0	1	0	0	0	No	Yes	Yes	Yes	No	No	Yes	No	Dhantarai
b	b	a	b	b			b	b	b	b	0	0	0	1	0	0	0	No	No	Yes	Yes	No	No	Yes	No	Ghutakupali
b	b	a	b	b			b	b	b	b	0	0	0	0	0	0	0	No	No	Yes	Yes	No	No	Yes	No	Jhulanpali
a	b	a	a	a			a	a	a	a	0	0	0	0	1	0	0	No	No	Yes	Yes	No	No	Yes	No	Dhuranpali
a	b		1	a	a		a	a	a	a	0	0	0	0	1	0	0	No	Yes	Yes	Yes	No	No	Yes	No	Nawapara
b	b	a	b	b			b	b	b	b	0	0	0	2	0	0	0	No	No	Yes	Yes	No	No	Yes	No	Malda
b	c	b	b	b			b	b	b	b	0	0	0	2	0	0	0	No	No	Yes	Yes	No	No	Yes	No	Sodekela
b	b		1	1	b		1	1	b	b	0	0	0	2	0	0	0	No	Yes	Yes	Yes	No	No	Yes	No	Badehaldi



Sr.No.	Name village	Availability of toilet & others Yes / No				Communication and transport facilities (If amenities available code -Yes is given except for Village Pin Code ,If not available within the village , the distance range code viz; a for < 5 Kms, b for 5-10 Kms and c for 10+ kms of nearest place where facility is available is given).																
		Community toilet including bath.	Community toilet excluding bath.	Rural sanitary mart or sanitary hardware outlet available near the village.	Community bio- gas or recycle of waste for productive use.	Post office(PO)	Sub post office (SPO)	Post & Telegraph office (P&TO)	Village Pin Code	Telephones (Land lines)	Public call office (PCO)	Mobile phone coverage	Internet cafes/ Common service centre (CSC)	Private courier facility	Bus service (Public & Private)	Railway stations	Auto/Modified Autos	Taxis and Vans	Tractors	Cycle-pulled rickshaws(Manual & Machine driven)	Carts driven by animals	Sea /River ferry service
1	2	47	48	49	50	51	52	53	54	55	56	57	58	59	60	61	62	63	64	65	66	67
31	Jampali	No	No	Yes	No	c	a	c	496100	Yes	Yes	Yes	c	c		c	a	a	Yes	Yes		
32	Teka	No	No	Yes	No	c	a	c	491225	Yes	b	Yes	c	c		c	b	a	Yes	Yes		
33	Telipali	No	No	Yes	No	b	a	c	496100	Yes	Yes	Yes	c	c		c	b	Yes	Yes	Yes		
34	Pacheda	No	No	Yes	No	c	a	c	491225	Yes	a	Yes	c	c		c	a	Yes	Yes	Yes	Yes	
35	Raitarai	No	No	Yes	No	c	a	c	496001	a	a	Yes	c	c		c	a	a	Yes	Yes		
36	Amaldiha	No	No	Yes	No	c	b	c	491995	b	b	Yes	c	c		c	b	b	Yes	Yes		
37	Dhangaon	No	No	Yes	No	c	b	c	491995	b	b	Yes	c	c		c	b	Yes	Yes	Yes		
38	Nawapara	No	No	Yes	No	c	a	c	496440	a	a	Yes	c	c		c	a	Yes	Yes	Yes		
39	Rawan Khondra	No	No	Yes	No	c	b	c	491995	b	b	Yes	c	c		c	b	Yes	Yes	Yes		
40	Ruchida	No	No	Yes	No	c	b	c	491995	b	b	Yes	c	c		c	b	Yes	Yes	Yes		
41	Litaipali	No	No	Yes	No	c	a	c	496001	a	a	Yes	c	c	Yes	c	c	Yes	Yes	Yes		
42	Ghughawa	No	No	No	No	c	b	c	496100	Yes	c	a	c	c		c	c	c	Yes	Yes		
43	Jatari	No	No	No	No	Yes	Yes	c	496100	Yes	c	b	c	c		c	c	c	Yes	Yes		
44	Torna	No	No	No	No	c	a	c	496100	c	b	b	c	c		c	c	c	Yes	Yes		
45	Pusalda	No	No	No	No	Yes	Yes	c	496111	c	c	b	c	c		a	c	c	Yes	Yes		
46	Shankarpali	No	No	No	No	c	a	c	496111	c	c	b	c	c		c	c	c	Yes	Yes		
47	Semibhanwar	No	No	No	No	c	a	c	496100	c	c	b	c	c		c	c	c	Yes	Yes		
48	Semara	No	No	No	No	c	a	c	496100	c	b	b	c	c		c	c	c	Yes	Yes		
49	Kensara	No	Yes	Yes	No	b	a	c	494334	a	b	Yes	b	c		c	c	Yes	Yes	Yes		
50	Tetala	No	No	Yes	No	Yes	Yes	b	495674	Yes	b	Yes	b	b	Yes	c	c	b	Yes	Yes		
51	Bandimal	No	No	Yes	No	b	a	c	496111	a	b	Yes	b	c	Yes	c	c	b	Yes	Yes		
52	Surri	No	No	Yes	No	a	b	b	495674	Yes	a	Yes	a	b		c	c	a	Yes	Yes		
53	Aurda	No	No	Yes	No	Yes	Yes	b	496100	Yes	a	Yes	b	b		c	c	Yes	Yes	Yes		
54	Jakela	No	No	No	No	a	a	b	496100	Yes	a	a	b	b		c	a	a	Yes	Yes		
55	Jharmuda	No	No	Yes	No	b	a	b	491340	a	a	Yes	a	a	Yes	c	b	Yes	Yes	Yes		
56	Kusmuda	No	No	No	No	a	a	a	491340	a	a	Yes	a	a	Yes	c	c	Yes	Yes	Yes		
57	Dhantarai	No	No	No	No	a	a	a	496440	a	a	Yes	a	a	Yes	c	c	Yes	Yes	Yes		
58	Ghutakupali	No	No	No	No	Yes	b	b	496440	b	b	Yes	b	b	Yes	c	c	Yes	Yes	Yes		
59	Jhulanpali	No	No	No	No	b	a	b	496440	b	b	Yes	b	b		c	c	Yes	Yes	Yes		
60	Dhuranpali	No	No	No	No	a	a	a	496440	a	a	Yes	a	a		c	c	a	Yes	Yes		
61	Nawapara	No	No	No	No	a	a	a	491995	a	a	Yes	a	a	Yes	c	c	Yes	Yes	Yes		
62	Malda	No	No	No	No	b	a	b	496001	b	b	Yes	b	b	Yes	c	c	Yes	Yes	Yes		
63	Sodekela	No	No	No	No	b	b	b	496440	a	a	Yes	b	b	Yes	c	c	b	Yes	Yes		
64	Badehaldi	No	No	No	No	Yes	Yes	b	496440	b	b	Yes	b	b	Yes	c	c	Yes	Yes	Yes		

Village connected to highways,village roads, banks & credit societies (If amenities available code -Yes is given, If not available within the village , the distance range code viz; a for < 5 Kms, b for 5-10 Kms and c for 10+ kms of nearest place where facility is available is given).												Availability of miscellaneous facilities (If amenities available code -Yes is given viz; a for < 5 Kms, b for 5-10 Kms and c for 10+ kms of nearest place w																																					
Connected to national highway(NH)		Connected to state highway(SH)		Connected to major district road (MDR)		Connected to others district road		Pucca roads		Kutcha roads		Water bounded macadam(WBM) roads		Navigable waterway (river/canal)(NW)		Footpaths (FP)		Commercial & Co-operative Banks		ATM		Agricultural Credit Societies		Self-Help Group (SHG)		Public distribution system (PDS) shop		Mandis / Regular market		Weekly Haat		Agricultural marketing society		Integrated Child Development Scheme (Nutritional Centres)		Anganwadi Centre (Nutritional Centres)		Others (Nutritional Centres)		ASHA (Accredited Social Health Activist)		Community centre with/without TV		Sports Field,		Sports Club / Recreation Centre		Name village	
68	69	70	71	72	73	74	75	76	77	78	79	80	81	82	83	84	85	86	87	88	89	90	91	2																									
b	c	a	a	Yes	Yes	Yes						b	c	a	Yes	b	c	a	c	Yes	Yes	Yes	a	c	Jampali																								
c	c	a	Yes	Yes	Yes	Yes						b	c	a	Yes	a	c	a	c	Yes	Yes	Yes	Yes	a	a	c	Teka																						
a	c	a	Yes	Yes	Yes	Yes						b	c	b	Yes	Yes	c	b	c	Yes	Yes	Yes	Yes	b	Yes	c	Telipali																						
b	a	b	b	Yes	Yes	Yes						b	c	a	Yes	Yes	c	a	c	Yes	Yes	Yes	Yes	a	a	c	Pacheda																						
b	c	b	a	Yes	Yes	Yes						b	c	a	Yes	a	c	a	c	Yes	Yes	Yes	Yes	Yes	Yes	c	Raitarai																						
c	c	b	Yes	Yes	Yes	Yes						c	c	b	Yes	a	c	b	c	Yes	Yes	Yes	Yes	c	b	c	Amaldiha																						
c	c	c	Yes	Yes	Yes	Yes						c	c	b	Yes	a	c	b	b	Yes	Yes	Yes	Yes	c	Yes	c	Dhangaon																						
c	c	b	Yes	Yes	Yes	Yes						c	c	b	Yes	Yes	c	a	c	Yes	Yes	Yes	Yes	c	Yes	c	Nawapara																						
c	c	c	Yes	Yes	Yes	Yes						c	c	b	Yes	a	c	b	c	Yes	Yes	Yes	Yes	c	a	c	Rawan Khondra																						
b	c	c	Yes	Yes	Yes	Yes						a	Yes	b	Yes	Yes	c	b	c	Yes	Yes	Yes	Yes	c	Yes	c	Ruchida																						
b	c	Yes	Yes	Yes	Yes	Yes						b	c	a	Yes	Yes	c	a	c	Yes	Yes	Yes	Yes	b	Yes	c	Litaipali																						
c	c	c	c	Yes	Yes	Yes						c	c	b	Yes	Yes	c	b	c	c	Yes	Yes	Yes	c	Yes	c	Ghughawa																						
b	b	c	c	Yes	Yes	Yes						c	c	Yes	Yes	Yes	c	Yes	c	c	Yes	Yes	Yes	c	Yes	c	Jatari																						
b	c	c	c	Yes	Yes	Yes						c	c	c	Yes	a	c	b	c	c	Yes	Yes	a	Yes	Yes	c	Torna																						
b	b	c	c	Yes	Yes	Yes						c	c	a	Yes	Yes	c	a	c	c	Yes	Yes	Yes	c	Yes	c	Pusalda																						
b	b	c	c	Yes	Yes	Yes						c	c	a	Yes	a	c	a	c	c	Yes	Yes	Yes	Yes	Yes	c	Shankarpali																						
b	b	c	c	Yes	Yes	Yes	Yes					c	c	c	Yes	a	c	a	c	c	Yes	Yes	Yes	a	Yes	c	Semibhanwar																						
b	c	c	c	Yes	Yes	Yes						c	c	a	Yes	Yes	c	a	c	c	Yes	Yes	Yes	Yes	Yes	c	Semara																						
a	c	c	c	Yes	Yes	Yes						a	c	a	Yes	Yes	c	a	c	Yes	Yes	Yes	Yes	Yes	a	c	Kensara																						
Yes	b	b	b	Yes	Yes	Yes						a	b	Yes	Yes	Yes	c	a	c	Yes	Yes	Yes	Yes	b	Yes	b	Tetala																						
a	c	c	c	Yes	Yes	Yes						a	c	a	Yes	a	c	a	c	Yes	Yes	Yes	a	a	a	c	Bandimal																						
a	b	b	b	Yes	Yes	Yes						b	a	b	Yes	Yes	c	a	c	Yes	Yes	Yes	Yes	a	a	b	Surri																						
b	b	b	Yes	Yes	Yes	Yes						b	b	b	Yes	Yes	c	b	c	b	Yes	Yes	Yes	Yes	Yes	b	Aurda																						
a	b	b	b	Yes	Yes	Yes						a	b	a	Yes	Yes	c	a	c	a	Yes	Yes	Yes	a	Yes	b	Jakela																						
a	b	b	b	Yes	Yes	Yes						b	b	a	Yes	c	b	c	c	c	Yes	Yes	Yes	Yes	Yes	b	Jharmuda																						
b	a	a	Yes	Yes	Yes							a	a	a	Yes	Yes	c	a	c	Yes	Yes	Yes	Yes	a	a	a	Kusmuda																						
b	a	a	Yes	Yes	Yes							a	a	a	Yes	a	c	a	c	Yes	Yes	Yes	Yes	Yes	a	a	Dhantarai																						
b	b	b	Yes	Yes	Yes	Yes						b	b	a	Yes	a	b	c	c	Yes	Yes	Yes	Yes	b	b	b	Ghutakupali																						
b	b	b	a	a		Yes						b	b	b	Yes	c	b	b	c	Yes	Yes	Yes	Yes	b	b	b	Jhulanpali																						
b	a	a	a	a	Yes							a	a	a	Yes	a	c	a	c	Yes	Yes	Yes	Yes	a	a	a	Dhuranpali																						
b	a	a	Yes	Yes	Yes	Yes						a	a	a	Yes	Yes	c	a	a	Yes	Yes	Yes	Yes	a	a	a	Nawapara																						
a	b	b	Yes	Yes	Yes	Yes						b	b	a	Yes	Yes	c	b	c	Yes	Yes	Yes	Yes	b	b	b	Malda																						
b	b	b	a	Yes	Yes	Yes						b	b	b	Yes	Yes	c	b	c	Yes	Yes	Yes	Yes	b	b	b	Sodekela																						
b	b	b	Yes	Yes	Yes	Yes						b	b	Yes	Yes	Yes	c	b	c	Yes	Yes	Yes	Yes	b	Yes	b	Badehaldi																						

1, If not available within the village , the distance range here facility is available is given).

1, If not available within the village , the distance range here facility is available is given).								Availability of electricity (Yes/No)				Land Use					
												Nearest Town		Area under different types of la			
	Name village	Cinema / Video Hall	Public Library	Public Reading Room	Newspaper Supply	Assembly Polling station	Birth & Death Registration Office	Power Supply for Domestic Use (ED)	Power Supply for Agricultural Use (EAG)	Power Supply for Commercial Use (EC)	Power Supply for All Uses (EA)	Name	Distance range code i.e. a for < 5 Kms, b for 5-10 Kms and c for 10+ kms .	Forests	Area under Non-agricultural Uses	Barren and Un-cultivable land	Permanent Pastures and Other Grazing Lands
1	2	92	93	94	95	96	97	98	99	100	101	102	103	104	105	106	107
31	Jampali	c	c	b	Yes	Yes	b	No	No	No	Yes	Raigarh	c	0	25.7	0	13.5
32	Teka	c	c	a	Yes	Yes	a	No	No	No	Yes	Raigarh	c	0	38.3	0	20.9
33	Telipali	c	c	Yes	Yes	Yes	Yes	No	No	No	Yes	Raigarh	c	0	30.2	0	16.3
34	Pacheda	c	c	Yes	Yes	Yes	Yes	No	No	No	Yes	Raigarh	c	0	60	0	22.3
35	Raitarai	c	c	a	c	Yes	a	No	No	No	Yes	Raigarh	c	0	33.8	0	15.4
36	Amaldiha	c	c	a	c	Yes	a	No	No	No	Yes	Pusaur	c	0	47.4	0	15.6
37	Dhangaon	c	c	Yes	c	Yes	Yes	No	No	No	Yes	Pusaur	c	0	50.5	0	15.9
38	Nawapara	c	c	Yes	c	Yes	Yes	No	No	No	Yes	Pusaur	c	0	75.7	0	22
39	Rawan Khondra	c	c	a	c	Yes	a	No	No	No	Yes	Pusaur	c	0	20.4	0	16.9
40	Ruchida	c	c	c	c	Yes	Yes	No	No	No	Yes	Pusaur	c	0	69.7	0	34.6
41	Litaipali	c	c	Yes	c	Yes	Yes	No	No	No	Yes	Pusaur	c	0	16.7	0	30.6
42	Ghughawa	c	c	c	Yes	Yes	Yes	No	No	No	Yes	Pusaur	c	0	78.8	0	27.5
43	Jatari	c	c	c	c	Yes	Yes	No	No	No	Yes	Pusaur	c	0	32.8	0	6
44	Torna	c	c	c	c	Yes	Yes	No	No	No	Yes	Pusaur	c	0	55.3	0	7.1
45	Pusalda	c	c	c	c	Yes	Yes	No	No	No	Yes	Raigarh	c	0	67.2	0	25.2
46	Shankarpali	c	c	c	c	Yes	Yes	No	No	No	Yes	Raigarh	c	0	15	0	26.3
47	Semibhanwar	c	c	c	c	a	a	No	No	No	Yes	Pusaur	c	0	15.4	0	20.4
48	Semara	c	c	c	c	Yes	Yes	No	No	No	Yes	Pusaur	c	0	37.7	0	41.5
49	Kensara	c	c	Yes	Yes	Yes	Yes	No	No	No	Yes	Pusaur	c	0	96.8	0	50.8
50	Tetala	b	b	Yes	Yes	Yes	Yes	No	No	No	Yes	Raigarh	c	0	69.8	0	18.3
51	Bandimal	c	c	a	c	Yes	a	No	No	No	Yes	Pusaur	c	0	13.3	0	1.6
52	Surri	b	b	Yes	Yes	Yes	Yes	No	No	No	Yes	Pusaur	b	0	34.1	0	10.9
53	Aurda	b	b	Yes	Yes	Yes	Yes	No	No	No	Yes	Pusaur	b	0	54.7	0	30.3
54	Jakela	b	b	Yes	b	Yes	Yes	Yes	Yes	No	No	Pusaur	b	0	45.1	0	26.6
55	Jharmuda	b	b	Yes	Yes	Yes	Yes	No	No	No	Yes	Pusaur	b	0	22.9	0	13.3
56	Kusmuda	a	a	c	a	Yes	Yes	No	No	No	Yes	Pusaur	a	0	9.6	0	7.5
57	Dhantarai	a	a	c	a	Yes	a	No	No	No	Yes	Pusaur	a	0	9.1	0	2.5
58	Ghutakupali	b	b	c	b	Yes	a	No	No	No	Yes	Pusaur	b	0	18	0	17.8
59	Jhulanpali	b	b	c	b	a	Yes	No	No	No	Yes	Pusaur	b	0	3.9	0	2.6
60	Dhuranpali	a	a	c	a	a	a	No	No	No	Yes	Pusaur	a	0	10.8	0	3.4
61	Nawapara	a	a	c	a	Yes	Yes	No	No	No	Yes	Pusaur	a	0	18.2	0	29
62	Malda	b	b	c	b	Yes	Yes	No	No	No	Yes	Pusaur	b	0	25.7	0	19.1
63	Sodekela	b	b	c	b	Yes	Yes	No	No	No	Yes	Pusaur	b	0	49.7	0	17.1
64	Badehaldi	b	b	c	b	Yes	Yes	No	No	No	Yes	Pusaur	b	0	31.8	0	36.4

Land Use												Name of three most important commodities manufactured			Name of Village	Serial Number
Land use ( in hectares rounded up to one decimal place)							Area irrigated by source (in hectare).									
Land Under Miscellaneous Tree Crops etc.	Culturable Waste Land	Fallow lands other than current fallows	Current Fallows	Net Area Sown	Total Irrigated Land Area	Total Un-irrigated Land Area	Canals ( C )	Wells/Tube-wells(W/TW)	Tanks/Lakes(T/L)	Water Falls(WF)	Others(O)	First	Second	Third		
108	109	110	111	112	113	114	115	116	117	118	119	120	121	122	2	1
0	0	6.9	11.9	158.7	91.5	106.8	0	85.4	6.1	0	0				Jampali	31
0	0	5.5	0	142	211.5	57.6	0	209.5	2	0	0				Teka	32
0	0	17.1	15.8	120	156.5	42.3	0	148.2	8.4	0	0				Telipali	33
0	0	6.5	6.9	176	169.9	87.1	0	146.6	2.2	0	21				Pacheda	34
0	0	4.2	9.9	117	51.8	96.3	0	49.7	2.1	0	0				Raitarai	35
0	0	4	5	161.7	43.2	153.2	0	43.2	0	0	0				Amaldiha	36
0	0	2.6	0.4	207.4	53	188.8	0	53	0	0	0				Dhangaon	37
0	0	5	8.4	237.7	98.3	186	0	98.3	0	0	0				Nawapara	38
0	0	2.5	6.3	149	40.9	136.4	0	40.9	0	0	0				Rawan Khondra	39
0	0	6.3	3.3	345.6	114.3	289.7	0	94.3	20	0	0				Ruchida	40
0	0	2	1.2	164.3	47.9	155.9	0	47.9	0	0	0				Litaipali	41
0	0	2.5	1.2	189.2	146.7	99.6	0	22	0	0	125				Ghughawa	42
0	0	13.6	17.2	373.6	160.6	245.4	0	160.6	0	0	0				Jatari	43
0	0	3	3.5	95	98	39.9	0	81	12	0	5				Torna	44
0	0	23.4	29.6	423.7	99.3	370.3	0	84.3	15	0	0				Pusalda	45
0	0	4.5	0	106.6	42.1	76.5	0	42.1	0	0	0				Shankarpali	46
0	0	12	2.6	100.2	46.9	75.5	0	39	7.9	0	0				Semibhanwar	47
0	0	3.3	4.6	138.7	78.8	87.1	0	58.8	20	0	0				Semara	48
0	0	2.7	11.7	436.9	113.6	372.1	0	90.9	18.5	0	4.2				Kensara	49
0	0	1.7	26.2	578.1	124.5	501.8	0	113.2	11.3	0	0				Tetala	50
0	0	2	4.8	82.4	79.2	48	0	70.7	8.5	0	0				Bandimal	51
0	0	2.5	8.1	323	90.4	280.3	0	85.3	5.2	0	0				Surri	52
0	0	19	5.7	592.3	83.3	618.8	0	86.3	0	0	0				Aurda	53
0	0	5.3	7.1	359	80.7	362.3	0	80.7	0	0	0				Jakela	54
0	0	7.8	11	262.7	74.5	243.2	0	74.5	0	0	0				Jharmuda	55
0	0	3.9	9	110	25.8	84.2	0	15.8	10	0	0				Kusmuda	56
0	0	4.1	1.2	62.7	11.5	51.2	0	11.5	0	0	0				Dhantarai	57
0	0	5.1	5.8	118.9	10.8	108.1	0	10.8	0	0	0				Ghutakupali	58
0	0	6.2	7.4	36.3	33.7	33.7	0	33.7	0	0	0				Jhulanpali	59
0	0	6.5	6.1	46.9	17.7	29.2	0	7.7	0	0	0				Dhuranpali	60
0	11.3	0	25.5	151.5	23.8	127.7	0	23.8	0	0	0				Nawapara	61
0	0	12.2	9.3	189.4	7.2	182.2	0	7.2	0	0	0				Malda	62
0	0	13.2	19.4	197.3	181.3	16	0	20	161.3	0	0				Sodekela	63
0	0	6.4	21.8	259.8	47.3	212.5	0	27.3	20	0	0				Badehaldi	64

Sr.No.	Name village	Location code no.	Total area of the village ( in hectares rounded up to one decimal place)	Total population ( 2011 census )	Number of households (2011 census)	Number of educational amenities available. (If not available within the village , the distance range code viz; a for < 5 Kms, b for 5-10 Kms and c for 10+ kms of nearest place where facility is available is given).														
						Pre-Primary school (PP)	Primary school (P)	Middle school (M)	Secondary School (S)	Senior Secondary school (SS)	Degree college of arts science & commerce (ASC)	Engineering college(EC)	Medical college (MC)	Management institute (MI)	Polytechnic (Pt)	Vocational training school /ITI	Non-formal training centre (NFTC)	Special school for disabled (SSD)	Others (specify)	
1	2	3	4	5	6	7	8	9	10	11	12	13	14	15	16	17	18	19	20	
65	Ekatal	435062	411.6	1084	271	a		1	1	a	b	c	c	c	c		c			
66	Thengapali	435063	114.6	410	105	a		1				c	b	c	c	c	b		c	
67	Dhanuhardera	435064	206.7	419	112		1	2	1	1	b	b	c	c	c	c	b	c	b	
68	Netnagar	435065	502.5	1450	362	a		2	1	a	a	c	b	c	c	c	b			
69	Badmal	435066	196	336	78	b		1	a	a	a	c	b	c	c	b		c		
70	Bhathanpali	435067	244.7	939	263	a		1	1	b	b	c	b	c	c	c	b		c	
71	Aadmuda	435068	189.6	540	153	b		1	a	a	a	c	c	c	c	c	b		c	
72	Kasaipali	435069	135.6	389	107	a		1	b	b	b	c	c	c	c	c	b		c	
73	Kandagarh	435070	424.6	979	247	b		2	1	a	a	c	c	c	c	c	c		c	
74	Chhapora	435071	450.4	1219	329	b		2	1	b	b	c	c	c	c	c	b		c	
75	Bodajhariya	435072	286.6	724	202	b		1	1	b	c	c	c	c	c	c	c	c	c	
76	Riyapali	435073	54.3	184	48	a		1	a	b	b	c	c	c	c	c	b	b	c	
77	Rengalpali	435074	292	554	142	b		1	1	1	1	c	b	c	c		c		c	
78	Kathani	435075	307.1	921	254	a		1	1	a	a	c	c	c	c	c	c		c	
79	Jhilagitar	435076	250.2	159	39	a		1	a	a	a	c	c	c	c	c	c		c	
80	Darripali	435077	146.1	680	188	a		1	a	a	a	c	c	c	c	c	b		c	
81	Deolsura	435078	337.7	566	159	a		1	1	a	a	c	c	c	c	c	b		c	
82	Basanpali	435079	173	800	197		1	2	1	a	a	c	c	c	c	c	b		c	
83	Mahaloi	435080	173.3	733	175	a		1	2	1	a	c	c	c	c	c	b	b	c	
84	Lohakhan	435081	448	655	168	b		1	a	a	a	c	c	c	c	c	b		c	
85	Odekera	435082	323.9	1169	297	a		2	1	a	a	c	c	c	c	a		c		
86	Gudu	435083	203.5	878	227	a		1	a	a	a	c	c	c	c	c	a		c	
87	Baghadula	435084	244.8	1293	371	a		1	a	a	a	c	c	c	c	c	a		c	
88	Saraipali	435085	202.7	772	226	b		1	b	b	b	c	c	c	c	c	b		c	
89	Karrajor	435086	166.9	590	159	a		1	1	a	a	c	c	c	c	c	a		c	
90	Chhinch	435087	274.8	806	212	a		1	a	a	a	c	c	c	c	a		c		
91	Jampali	435088	111.3	419	109	b		1		a	a	c	c	c	c	c	b		c	
92	Tadola	435089	625	1756	454			1	1	a	a	c	c	c	c	c	c		c	
93	Daubhathli	435090	117.6	330	96	a		1	1	a	a	c	c	c	c	c	a		c	
94	Sarasmal	435091	152.6	364	103	a		1	a	a	a	c	c	c	c	c	a		c	

Number of Medical Amenities available. (If not available within the village , the distance range code viz; a for < 5 Kms, b for 5-10 Kms and c for 10+ kms of nearest place where facility is available is given).											Number of Non-Government Medical Amenities available.						Availability of drinking water - Yes / No								Name village	
Community health centre (CHC)	Primary health centre (PHC)	Primary health sub centre (PHS)	Maternity and child welfare centre (MCW)	T.B. clinic (TBC)	Hospital-allopathic (HA)	Hospital-alternative medicine (HO)	Dispensary (D)	Veterinary hospital (VH)	Mobile health clinic (MHC)	Family welfare centre (FWC)	Charitable non Govt. hospital/Nursing home.	Medical practitioner with MBBS Degree	Medical practitioner with other degree	Medical practitioner with no degree	Traditional practitioner and faith healer .	Medicine Shop	Others	Tap water (Treated/Untreated)	Well water (Covered / Uncovered well)	Hand Pump	Tube wells / Bore well	Spring	River / Canal	Tank / Pond / Lake		Others
21	22	23	24	25	26	27	28	29	30	31	32	33	34	35	36	37	38	39	40	41	42	43	44	45	46	2
c	c	b	c	c		c			c	c	0	0	0	0	0	0	0	No	No	Yes	Yes	No	Yes	Yes	No	Ekatal
b	c	b	b						b	b	0	0	0	0	0	0	0	No	No	Yes	Yes	No	No	Yes	No	Thengapali
b	b	a	b	b		b	b	b	b	b	0	0	0	0	0	0	0	Yes	No	Yes	Yes	No	Yes	Yes	No	Dhanuhardera
b	a		l	b		b			b	b	0	0	0	0	0	0	0	Yes	No	Yes	Yes	No	Yes	Yes	No	Netnagar
b	a	b	b	b		b			b	b	0	0	0	0	0	0	0	Yes	No	Yes	Yes	No	Yes	Yes	No	Badmal
b	a	c	b	b		b			b	b	0	0	0	0	0	0	0	Yes	No	Yes	Yes	No	Yes	Yes	No	Bhathanpali
c	a	a	a	b		b	b	b	b	b	0	0	0	0	0	0	0	No	Yes	Yes	Yes	No	No	Yes	No	Aadmuda
b	a	a	b	b		b	b	b	b	b	0	0	0	0	0	0	0	Yes	No	Yes	No	No	Yes	Yes	No	Kasaipali
c	a	a	c	c		b	b	c	c		0	0	0	0	0	0	0	No	Yes	Yes	Yes	No	Yes	Yes	No	Kandagarh
c		l	a	b	b		b	a	b	b	0	0	0	0	0	0	0	Yes	Yes	Yes	Yes	No	No	Yes	No	Chhapora
c	c	a	b	b		b	b	b	b		0	0	0	0	0	0	0	Yes	No	No	Yes	No	No	Yes	No	Bodajhariya
c	b	a	b	b		b	b	b	b		0	0	0	0	0	0	0	No	Yes	Yes	Yes	No	Yes	Yes	No	Riyapali
c	a		l	c	c	a			c	c	0	0	1	4	1	0	0	Yes	No	Yes	No	No	Yes	Yes	No	Rengalpali
c	c		l	l	c	a	a	c	c		0	0	0	2	0	0	0	Yes	No	Yes	Yes	No	No	Yes	No	Kathani
c	c	a	c	c		c	c	c	c		0	0	0	0	0	0	0	Yes	Yes	Yes	Yes	No	No	Yes	No	Jhilagitar
b	b	a	b	b		b	b	b	b		0	0	0	0	0	0	0	Yes	Yes	Yes	Yes	No	No	Yes	No	Darripali
b	b	a	b	b		a	b	a	b	b	0	0	0	0	0	0	0	Yes	Yes	Yes	Yes	No	No	Yes	No	Deolsura
b	b	a	b	b		c	a	a	b	b	0	0	0	0	0	0	0	Yes	No	Yes	Yes	No	No	Yes	No	Basanpali
b	b	a	b	b		c	a		b	b	0	0	0	0	0	0	0	Yes	No	Yes	Yes	No	No	Yes	No	Mahaloi
c	b	a	b	b		a	a	b	b		0	0	0	0	0	0	0	No	No	Yes	Yes	No	No	Yes	No	Lohakhani
a	a	a	a	a		a	a	a	a		0	0	0	0	1	0	0	No	No	Yes	Yes	No	No	Yes	No	Odekera
a	a	a	a	a		a	a	a	a		0	0	0	0	0	0	0	No	No	Yes	Yes	No	No	Yes	No	Gudu
a	a	a	a	a		a	a	a	a		0	0	0	3	1	0	0	No	No	Yes	Yes	No	No	Yes	No	Baghadula
b	b	b	b	b		b	b	b	b		0	0	0	0	0	0	0	No	No	Yes	Yes	No	No	Yes	No	Saraipali
a	a	a	a	a		a	a	a	a		0	0	0	0	0	0	0	No	No	Yes	Yes	No	No	Yes	No	Karrajor
a	a	a	a	a		a	a	a	a		0	0	0	0	0	0	0	No	No	Yes	Yes	No	No	Yes	No	Chhinch
b	a	b	b	b		b	b	b	b		0	0	0	0	0	0	0	No	No	Yes	Yes	No	No	Yes	No	Jampali
a	a		l	l	a	a	a	a	a		0	0	0	0	0	0	0	No	No	Yes	Yes	No	No	Yes	No	Tadola
a	a	a	a	a		a	a	a	a		0	0	0	0	0	0	0	No	No	Yes	Yes	No	No	Yes	No	Daubhathli
a	a	a	a	a		a	a	a	a		0	0	0	0	0	0	0	No	No	Yes	Yes	No	No	Yes	No	Sarasmal

Sr.No.	Name village	Availability of toilet & others Yes / No				Communication and transport facilities (If amenities available code -Yes is given except for Village Pin Code ,If not available within the village , the distance range code viz; a for < 5 Kms, b for 5-10 Kms and c for 10+ kms of nearest place where facility is available is given).																
		Community toilet including bath.	Community toilet excluding bath.	Rural sanitary mart or sanitary hardware outlet available near the village.	Community bio- gas or recycle of waste for productive use.	Post office(PO)	Sub post office (SPO)	Post & Telegraph office (P&TO)	Village Pin Code	Telephones (Land lines)	Public call office (PCO)	Mobile phone coverage	Internet cafes/ Common service centre (CSC)	Private courier facility	Bus service (Public & Private)	Railway stations	Auto/Modified Autos	Taxis and Vans	Tractors	Cycle-pulled rickshaws(Manual & Machine driven)	Carts driven by animals	Sea /River ferry service
1	2	47	48	49	50	51	52	53	54	55	56	57	58	59	60	61	62	63	64	65	66	67
65	Ekatal	No	No	No	No	c	c	c	496440	c	c	Yes	c	c		c	c	c	Yes		Yes	
66	Thengapali	No	No	No	No	b	b	b	496440	Yes	b	Yes	b	b	Yes	c	c	Yes	b		Yes	
67	Dhanuhardera	No	No	No	No		b	b	496440	Yes	b	b	b	b		b	c	Yes	b		b	
68	Netnagar	No	No	No	No	Yes	b	b	496440	Yes	b	b	b	b	Yes	c	c	Yes	Yes		Yes	
69	Badmal	No	No	No	No	b	b	b	496440	Yes	b	Yes	b	b	Yes	c	c	b	Yes		Yes	
70	Bhathanpali	No	No	No	No	b	b	b	496001	Yes	b	Yes	b	b	Yes	c	c	b	Yes		Yes	
71	Aadmuda	No	No	No	No	b	a	b	496440	Yes	Yes	Yes	b	b		c	c	a	Yes		Yes	
72	Kasaipali	No	No	No	No	b	b	b	496440	b	b	Yes	b	b	Yes	c	c	a	Yes		Yes	
73	Kandagarh	No	No	No	No	c	b	c	491995	Yes	Yes	Yes	c	c		c	c	c	Yes		Yes	Yes
74	Chhapora	No	No	No	No	b	b	b	496440	Yes	Yes	Yes	b	b	Yes	c	c	Yes	Yes		Yes	
75	Bodajhariya	No	No	No	No	b	b	b	496440	b	b	Yes	b	b		c	c	Yes	Yes		Yes	
76	Riyapali	No	No	No	No	b	b	b	496440	Yes	Yes	Yes	b	b		c	c	Yes	Yes		Yes	
77	Rengalpali	No	No	No	No	Yes	Yes	c	491995	Yes	c	Yes	c	c	Yes	c	c	Yes	Yes		Yes	
78	Kathani	No	No	No	No	c	a	c	496440	Yes	Yes	Yes	c	c		c	c	Yes	Yes		Yes	
79	Jhilagitar	No	No	No	No	c	c	c	491995	Yes	Yes	Yes	c	c		c	c	a	Yes		Yes	
80	Darripali	No	No	No	Yes	b	b	b	496440	Yes	b	b	b	b		c	c	b	Yes		Yes	
81	Deolsura	No	No	No	No	b	b	b	496440	b	b	Yes	a	a	Yes	c	a	Yes	Yes		Yes	
82	Basanpali	No	No	No	No	b	a	b	491995	b	b	Yes	b	b	Yes	c	c	a	Yes		Yes	
83	Mahaloi	No	No	No	No	Yes	b	b	496440	Yes	Yes	Yes	b	b		c	c	Yes	Yes		Yes	
84	Lohakhan	No	No	No	No	b	a	b	496440	Yes	Yes	Yes	b	b		c	c	Yes	Yes		Yes	
85	Odeker	No	No	No	No	a	a	a	493551	a	a	Yes	a	a	Yes	c	a	a	Yes		Yes	
86	Gudu	No	No	No	No	a	a	a	493551	a	a	Yes	a	a		c	a	a	Yes		Yes	
87	Baghadula	No	No	No	No	a	a	a	496440	a	a	Yes	a	a	Yes	c	a	a	Yes		Yes	
88	Saraipali	No	No	No	No	b	b	b	493551	b	b	Yes	b	b		c	b	b	Yes		Yes	
89	Karrajor	No	No	Yes	No	a	a	a	491340	a	a	Yes	a	a		c	a	a	Yes	Yes	Yes	
90	Chhinch	No	No	Yes	No	a	a	a	496440	a	a	Yes	a	a		c	a	Yes	Yes	Yes	Yes	
91	Jampali	No	No	Yes	No	b	a	b	491340	a	a	Yes	b	b		c	b	a	Yes		Yes	
92	Tadola	No	No	Yes	No	Yes	Yes	a	491001	a	a	Yes	a	a	Yes	c	a	Yes	Yes		Yes	
93	Daubhathli	No	No	Yes	No	a	a	a	496440	a	a	Yes	a	a		c	a	a	Yes	Yes	Yes	
94	Sarasmal	No	No	No	No	a	a	a	491340	a	a	Yes	a	a		c	a	Yes	Yes		Yes	

Village connected to highways,village roads, banks & credit societies (If amenities available code -Yes is given, If not available within the village , the distance range code viz; a for < 5 Kms, b for 5-10 Kms and c for 10+ kms of nearest place where facility is available is given).

Availability of miscellaneous facilities (If amenities available code -Yes is given viz; a for < 5 Kms, b for 5-10 Kms and c for 10+ kms of nearest place w

68	69	70	71	72	73	74	75	76	77	78	79	80	81	82	83	84	85	86	87	88	89	90	91	2
Connected to national highway(NH)	Connected to state highway(SH)	Connected to major district road (MDR)	Connected to others district road	Pucca roads	Kutchcha roads	Water bounded macadam(WBM) roads	Navigable waterway (river/canal)(NW)	Footpaths (FP)	Commercial & Co-operative Banks	ATM	Agricultural Credit Societies	Self-Help Group (SHG)	Public distribution system (PDS) shop	Mandis / Regular market	Weekly Haat	Agricultural marketing society	Integrated Child Development Scheme (Nutritional Centres)	Anganwadi Centre (Nutritional Centres)	Others (Nutritional Centres)	ASHA (Accredited Social Health Activist)	Community centre with/without TV	Sports Field,	Sports Club / Recreation Centre	Name village

a	c	c	c	Yes	Yes	Yes			c	c	c	Yes	Yes	c	b	c	c	Yes	Yes	Yes	c	c	c	Ekatal
Yes	b	b	b	Yes	Yes	Yes			b	b	c	Yes	a	c	b	c	b	Yes	Yes	b	b	b	b	Thengapali
b	b	b	b	Yes	Yes	Yes			b	b	b	Yes	a	Yes	Yes	b	b	Yes	Yes	b	b	b	b	Dhanuhardera
Yes	b	b	b	Yes	Yes				b	b	b	Yes	Yes	c	a	c	b	Yes	Yes	Yes	b	b	b	Netnagar
b	b	b	b	Yes	Yes	Yes			b	b	c	Yes	Yes	Yes	c	c	Yes	Yes	Yes	c	b	b	b	Badmal
Yes	b	b	b	Yes	Yes	Yes			b	b	c	Yes	Yes	c	Yes	c	b	Yes	Yes	b	b	b	b	Bhathanpali
b	b	b	a	a	Yes	Yes			b	b	b	Yes	a	c	b	b	b	Yes	Yes	Yes	a	Yes	b	Aadmuda
b	b	b	Yes		Yes				b	b	b	Yes	a	c	b	b	b	Yes	Yes	Yes	a	Yes	b	Kasaipali
b	c	c	c	Yes	Yes	Yes	Yes		c	c	b	Yes	Yes	c	b	c	c	Yes	Yes	Yes	a	Yes	c	Kandagarh
a	b	b	b	Yes	Yes	Yes	a		b	Yes	b	Yes	Yes	c	a	b	b	Yes	Yes	Yes	b	Yes	b	Chhapora
b	b	a	a	Yes	Yes				b	Yes	b	Yes	Yes	c	b	b	c	Yes	Yes	Yes	b	Yes	b	Bodajhariya
b	b	b	a	a	Yes	Yes			b	b	b	Yes	a	c	b	b	b	Yes	Yes	Yes	a	Yes	b	Riyapali
Yes	c	Yes	Yes		Yes				c	c	c	Yes	Yes	c	Yes	Yes	c	Yes	Yes	Yes	Yes	Yes	c	Rengalpali
b	b	c	a	Yes	Yes				c	c	a	Yes	Yes	c	c	c	c	Yes	Yes	Yes	Yes	Yes	c	Kathani
b	b	c	a	Yes	Yes	Yes			c	c	a	Yes	a	c	c	a	c	Yes	Yes	Yes	a	Yes	c	Jhilagitar
b	b	b	Yes	Yes					b	b	b	Yes	a	c	b	c	b	Yes	Yes	Yes	a	Yes	b	Darripali
b	a	a	Yes	Yes	Yes	Yes			b	b	b	Yes	Yes	c	b	c	b	Yes	Yes	Yes	Yes	Yes	a	Deolsura
b	b	b	a	a	Yes				b	b	c	Yes	a	b	b	a	b	Yes	Yes	Yes	Yes	Yes	b	Basanpali
b	b	b	a	a	Yes	Yes			b	b	a	Yes	Yes	c	b	a	b	Yes	Yes	Yes	Yes	Yes	b	Mahaloi
b	b	b	Yes		Yes	a			b	b	b	Yes	a	Yes	b	b	b	Yes	Yes	Yes	b	Yes	b	Lohakhan
c	a	Yes	Yes	Yes	Yes	Yes			a	a	b	Yes	Yes	c	a	c	a	Yes	Yes	Yes	a	Yes	a	Odeker
c	a	a	Yes		Yes				a	a	b	Yes	b	c	a	c	a	Yes	Yes	a	a	Yes	a	Gudu
c	a	a	Yes	Yes	Yes	Yes			a	a	b	Yes	Yes	c	a	c	a	Yes	Yes	Yes	a	Yes	a	Baghadula
c	b	a	Yes	Yes	Yes				b	b	b	Yes	a	c	b	c	b	Yes	Yes	b	b	Yes	b	Saraipali
a	a	a	Yes	Yes	Yes	Yes			a	a	a	Yes	Yes	c	a	c	a	Yes	Yes	Yes	a	Yes	a	Karrajor
b	a	a	Yes	Yes	Yes	Yes			a	a	a	Yes	Yes	c	a	c	a	Yes	Yes	Yes	a	a	a	Chhinch
a	a	a	Yes	Yes	Yes	Yes			a	b	b	Yes	a	c	a	c	b	Yes	Yes	Yes	b	b	b	Jampali
b	Yes	Yes	Yes	Yes	Yes	Yes			a	a	a	Yes	Yes	c	a	c	a	Yes	Yes	Yes	Yes	Yes	Yes	Tadola
b	a	a	Yes	Yes	Yes	Yes			a	a	a	Yes	a	c	a	c	a	Yes	Yes	Yes	a	a	a	Daubhathli
a	a	a	Yes	Yes	Yes	Yes			a	a	a	Yes	a	c	a	c	a	Yes	Yes	Yes	a	Yes	a	Sarasmal



1, If not available within the village , the distance range here facility is available is given).

1, If not available within the village , the distance range here facility is available is given).								Availability of electricity (Yes/No)				Land Use					
												Nearest Town		Area under different types of la			
Name village	Cinema / Video Hall	Public Library	Public Reading Room	Newspaper Supply	Assembly Polling station	Birth & Death Registration Office	Power Supply for Domestic Use (ED)	Power Supply for Agricultural Use (EAG)	Power Supply for Commercial Use (EC)	Power Supply for All Uses (EA)	Name			Distance range code i.e. a for < 5 Kms, b for 5-10 Kms and c for 10+ kms .	Forests	Area under Non-agricultural Uses	Barren and Un-cultivable land
												1	2				
65	Ekatal	c	c	Yes	c	Yes	Yes	No	No	No	Yes	Pusaur	c	71.1	11	14.4	18.4
66	Thengapali	b	b	c	b	Yes	Yes	Yes	Yes	No	No	Pusaur	c	0	4.1	4.7	13.2
67	Dhanuhardera	b	b	b	b	Yes	Yes	Yes	Yes	No	No	Raigarh	c	3.4	13.5	0	5.6
68	Netnagar	b	b	c	b	Yes	Yes	No	No	No	Yes	Pusaur	b	0	11.1	22	29.4
69	Badmal	b	b	c	b	Yes	Yes	No	No	No	Yes	Pusaur	b	0	7	4.6	22.7
70	Bhathanpali	b	b	c	b	Yes	Yes	No	No	No	Yes	Pusaur	b	0	5.9	17.7	25.1
71	Aadmuda	b	b	a	b	Yes	a	No	No	No	Yes	Pusaur	b	0	10.1	0	45.9
72	Kasaipali	b	b	a	b	a	b	No	No	No	Yes	Pusaur	b	0	7.5	0	10
73	Kandagarh	c	c	Yes	c	Yes	Yes	No	No	No	Yes	Pusaur	c	0	45.7	0	43.1
74	Chhapora	b	b	b	Yes	Yes	Yes	No	No	No	Yes	Pusaur	b	0	32.1	0	40.2
75	Bodajhariya	b	b	c	b	Yes	a	No	No	No	Yes	Pusaur	b	0	23.2	0	2.6
76	Riyapali	b	b	b	b	a	a	No	No	No	Yes	Pusaur	b	0	2.8	0	1.8
77	Rengalpali	c	c	Yes	Yes	Yes	Yes	No	No	No	Yes	Pusaur	c	0	56.1	0	27.1
78	Kathani	c	c	Yes	Yes	Yes	Yes	No	No	No	Yes	Pusaur	c	9.3	21.4	4.2	76.6
79	Jhilagitar	c	c	a	c	a	a	No	No	No	Yes	Pusaur	c	0	50	7.2	33.1
80	Darripali	b	b	Yes	b	Yes	Yes	No	No	No	Yes	Pusaur	b	0	2.9	9.5	12.6
81	Deolsura	a	a	Yes	Yes	Yes	Yes	No	No	No	Yes	Pusaur	b	0	18.8	12.5	15.5
82	Basanpali	b	b	c	Yes	Yes	Yes	No	No	No	Yes	Pusaur	b	0	23.5	0	14.1
83	Mahaloi	b	b	b	Yes	Yes	Yes	No	No	No	Yes	Pusaur	b	0	4.5	10.2	31.1
84	Lohakhan	b	b	a	b	Yes	Yes	No	No	No	Yes	Pusaur	b	0	60.5	22.3	53
85	Odekera	a	a	Yes	Yes	Yes	Yes	Yes	Yes	No	No	Pusaur	a	0	30.1	0	38
86	Gudu	a	a	b	Yes	Yes	b	No	No	No	Yes	Pusaur	a	0	23.9	0	17.1
87	Baghadula	a	a	Yes	Yes	Yes	Yes	No	No	No	Yes	Pusaur	a	0	44.6	0	26.5
88	Saraipali	b	b	a	Yes	Yes	a	Yes	Yes	No	No	Pusaur	b	0	15.8	0	18
89	Karrajor	a	a	Yes	a	Yes	Yes	No	No	No	Yes	Pusaur	a	0	8.6	9.1	18.9
90	Chhinch	a	Yes	Yes	a	Yes	Yes	No	No	No	Yes	Pusaur	a	0	11	10	15.7
91	Jampali	b	b	Yes	b	Yes	Yes	No	No	No	Yes	Pusaur	b	0	4.6	6.1	10.1
92	Tadola	a	a	Yes	a	Yes	Yes	No	No	No	Yes	Pusaur	a	0	31.6	10.1	39.4
93	Daubhathli	a	a	Yes	a	Yes	Yes	No	No	No	Yes	Pusaur	a	0	8.5	2	9.3
94	Sarasmal	a	a	Yes	a	Yes	Yes	No	No	No	Yes	Pusaur	a	0	10.8	3.8	13.4

Land Use												Name of three most important commodities manufactured				
nd use ( in hectares rounded up to one decimal place)						Area irrigated by source (in hectare).										
Land Under Miscellaneous Tree Crops etc.	Culturable Waste Land	Fallow lands other than current fallows	Current Fallows	Net Area Sown	Total Irrigated Land Area	Total Un-irrigated Land Area	Canals ( C )	Wells/Tube-wells(W/TW)	Tanks/Lakes(T/L)	Water Falls(WF)	Others(O)	First	Second	Third	Name of Village	Serial Number
108	109	110	111	112	113	114	115	116	117	118	119	120	121	122	2	1
0	7.1	8.7	16	264.8	89.5	175.3	0	80.1	0	0	9.4	Idol Making			Ekatal	65
0	0.2	0.6	0.4	91.5	53.6	37.8	0	46.4	0	0	7.2				Thengapali	66
0.5	10.4	12.7	5.2	155.3	41.5	113.8	0	29	0	0	5.2				Dhanuhardera	67
												Winno wing				
0.7	23.7	15.7	14.1	385.7	96.5	289.2	0	81.3	0	0	15	Fans	Gitti		Netnagar	68
0.1	16.6	34.5	3.9	106.7	48.7	97.8	0	20.2	0	28.5	0				Badmal	69
0.9	0.3	4.2	2.6	187.9	50.6	137.2	0	50.6	0	0	29				Bhathanpali	70
0	1.3	3.2	10.3	118.8	47.8	71	0	27.8	20	0	0	Gruel			Aadmuda	71
0	6.8	1.4	3.1	106.9	36.9	70	0	16.9	20	0	0				Kasaipali	72
0	26.5	14.1	23.5	271.8	41.9	299.9	0	20	21.9	0	0				Kandagarh	73
1.3	6	43.6	13.1	314.1	151.4	162.7	0	100	51.4	0	0				Chhapora	74
0	20.2	15.1	27.6	197.9	65.1	132.8	0	30	35.1	0	0				Bodajhariya	75
0	1.7	1.1	0.6	46.3	32.8	13.5	0	13	19.8	0	0				Riyapali	76
0.1	25.2	10.9	17.8	154.8	56	98.9	0	30.5	25.5	0	0				Rengalpali	77
0	0	15.1	20	160.5	29.9	130.6	0	29.9	0	0	0				Kathani	78
0	0	6.3	22.3	131.3	8	123.3	0	8	0	0	0				Jhilagitar	79
0	0	1.8	3.6	115.7	28.6	87.1	0	28.6	0	0	0	Murra			Darripali	80
0	9.8	4.2	11.3	265.6	22.6	243	0	22.6	0	0	0				Deolsura	81
0	6.2	1.8	6.9	120.5	46.8	73.7	0	6.8	40	0	0				Basanpali	82
0	0	3.2	5.4	118.9	26.8	92.1	0	26.8	0	0	0				Mahaloi	83
0	0	80.2	26.3	205.7	24.3	181.4	0	24.3	0	0	0				Lohakhan	84
													Hand made			
0	0	2.5	7.2	246.1	130.5	158.2	0	117.5	13	0	0	Bricks	Tiles		Odekera	85
0	0	2.3	6.5	153.7	61.9	135.4	0	54.9	7	0	0				Gudu	86
													Wood en	Iron		
0	0	4.6	7.5	161.6	110.9	100.2	0	98.9	12	0	0	Murra	Items	Tools	Baghadula	87
0	0	2	6.9	160	62	143	0	56	6	0	0				Saraipali	88
0	1.4	1.5	3.6	123.7	75.9	105.3	0	75.9	0	0	0				Karrajor	89
0	13.5	1.7	9	214	82.8	182.2	0	77.5	0	0	0				Chhinch	90
0	0.6	0.5	6.2	83.2	41.9	66.2	0	41.9	0	0	0				Jampali	91
0	14.7	21.1	15.5	492.6	152.9	412.2	0	127.9	25	0	0				Tadola	92
0	1.2	1.3	6	89.2	37.9	73.6	0	37.9	0	0	0				Daubhathli	93
0	3.2	2	6.9	112.4	52.7	93.4	0	52.7	0	0	0				Sarasmal	94

Sr.No.	Name village	Location code no.	Total area of the village ( in hectares rounded up to one decimal place)	Total population ( 2011 census )	Number of households (2011 census)	Number of educational amenities available. (If not available within the village , the distance range code viz; a for < 5 Kms, b for 5-10 Kms and c for 10+ kms of nearest place where facility is available is given).														
						Pre-Primary school (PP)	Primary school (P)	Middle school (M)	Secondary School (S)	Senior Secondary school (SS)	Degree college of arts science & commerce (ASC)	Engineering college(EC)	Medical college (MC)	Management institute (MI)	Polytechnic (Pt)	Vocational training school /ITI	Non-formal training centre (NFTC)	Special school for disabled (SSD)	Others (specify)	
1	2	3	4	5	6	7	8	9	10	11	12	13	14	15	16	17	18	19	20	
95	Sukulbhatli	435092	179.9	523	130	a	1	a	a	a	c	c	c	c	c	a		c		
96	Suloni	435093	147.6	383	96	b	1	a	b	b	c	c	c	c	c	b		c		
97	Lankapali	435094	211	512	140	b	1	a	b	b	c	c	c	c	c	b		c		
98	Kotasura	435095	400.4	1701	447	1	2	1	a	a	c	c	c	c	c	b		c		
99	Karichhapar	435096	81.5	391	99	a	1	a	b	b	c	c	c	c	c	b		c		
100	Gotama	435097	339.8	1142	305	1	2	1	a	a	c	c	c	c	c	a		c		
101	Nandeli	435098	308.1	1045	279	b	2	1	b	b	c	c	c	c	c	b		c		
102	Siha	435099	297.7	1325	334	a	2	1	a	a	c	c	c	c	b		c			
103	Kotmara	435100	289	1133	340		1	1	a	a	c	c	c	c	c	c				
104	Chikhali	435101	152.1	933	220		1	1	a	a	c	c	c	c	c	b	c			
105	Tilagi	435102	321.3	1095	264		2	1	a	a	c	c	c	c	c	b	c			
106	Barpali	435103	193.2	802	210		1	a	a	a	c	c	c	c	c	c				
107	Raibar	435104	270.7	994	296		1	a	b	b	c	b	c	c	c	b				
108	Supa	435105	317.8	1785	465		1	1	a	a	c	c	c	c	c	b				
109	Amalibhauna	435106	145.2	577	149	b	1	a	a	a	c	c	c	c	c	c		c		
110	Amalipali	435107	76	153	40	a	1	a	a	a	c	c	c	c	c	c		c		
111	Kathali	435108	172.5	609	152	b	1	2	a	a	c	c	c	c	c	c		c		
112	Jewaridih	435109	92.4	425	107	b	1	a	a	a	c	c	c	c	c	c		c		
113	Taparada	435110	200.3	1009	301	b	1	1	b	b	c	c	c	c	c	c		c		
114	Tupakdhar	435111	48.1	203	51	b	1	a	a	a	c	c	c	c	c	c		c		
115	Bade Bhandar	435112	348.9	1198	316	b	2	1	1	1	c	c	c	c	c	c		c		
116	Chhote Bhandar	435113	163.1	565	166	b	1	a	a	a	c	c	c	c	c	c		c		
117	Sarwani	435114	182.4	460	133	b	1	a	a	a	c	c	c	c	c	c	c	c		
118	Khaprapali	435115	92.8	399	110	c	1	1	c	c	c	c	c	c	c	c		c		
119	Jiladi	435116	66.7	209	44	c	1	a	a	c	c	c	c	c	c	c		c		
120	Thengagudi	435117	127.6	484	120	c	1	a	b	c	c	c			c	c		c		
121	Nawapara (Bade)	435118	87.8	408	107	b	1	1	b	c	c	c			c	b		c		
122	Bunga	435119	589.1	2660	695		1	1	1	a	a	c			c	c		c		
123	Bonda (Junadih)	435120	216.6	810	188	b	1	a	b	c	c	c			c	b		c		
124	Ranbhatha	435121	259.6	1221	298	c	1	a	a	a	c	c			c	c		c		
125	Raipali (Junadih)	435122	77.6	272	84	c	1	a	a	b	c	c			c	c		c		
126	Siladi	435123	99.1	530	141	c	1	a	b		c	c			c	c				
127	Kesapali	435124	105.4	401	103	a	1	a	a	a	c	c	c	c	c	a		c		
128	Changhori	435125	254.6	540	158	c	1	a	b	b	c	c	c	c	c	c		c		

Number of Medical Amenities available. (If not available within the village , the distance range code viz; a for < 5 Kms, b for 5-10 Kms and c for 10+ kms of nearest place where facility is available is given).											Number of Non-Government Medical Amenities available.								Availability of drinking water - Yes / No								Name village
Community health centre (CHC)	Primary health centre (PHC)	Primary health sub centre (PHS)	Maternity and child welfare centre (MCW)	T.B. clinic (TBC)	Hospital-allopathic (HA)	Hospital-alternative medicine (HO)	Dispensary (D)	Veterinary hospital (VH)	Mobile health clinic (MHC)	Family welfare centre (FWC)	Charitable non Govt. hospital/Nursing home.	Medical practitioner with MBBS Degree	Medical practitioner with other degree	Medical practitioner with no degree	Traditional practitioner and faith healer .	Medicine Shop	Others	Tap water (Treated/Untreated)	Well water (Covered / Uncovered well)	Hand Pump	Tube wells / Bore well	Spring	River / Canal	Tank / Pond / Lake	Others		
21	22	23	24	25	26	27	28	29	30	31	32	33	34	35	36	37	38	39	40	41	42	43	44	45	46		
a	a	a	a	a			a	a	a	a	0	0	0	0	0	0	0	No	No	Yes	Yes	No	No	Yes	No	Sukulbhatli	
b	b	a	b	b			b	b	b	b	0	0	0	0	0	0	0	No	No	Yes	Yes	No	No	Yes	No	Suloni	
b	c	a	b	b			b	b	b	b	0	0	0	0	0	0	0	No	No	Yes	Yes	No	No	Yes	No	Lankapali	
b	b	a	b	b			b	a	b	b	0	0	0	3	1	0	0	No	No	Yes	Yes	No	No	Yes	No	Kotasura	
b	b	a	b	b			b	b	b	b	0	0	0	0	2	0	0	Yes	No	Yes	Yes	No	No	Yes	No	Karichhapar	
a	c	a	a	a			a	a	a	a	0	0	0	2	0	0	0	No	No	Yes	Yes	No	No	Yes	No	Gotama	
b	c	1	b	b			b	b	b	b	0	0	0	2	0	0	0	Yes	No	Yes	Yes	No	No	Yes	No	Nandeli	
b	b	a	b	b			b	a	b	b	0	0	0	0	1	0	0	Yes	No	Yes	Yes	No	No	Yes	No	Siha	
c	a	c	c	c			c	c	c	c	2	2	1	2	1	2	0	No	No	Yes	Yes	No	No	Yes	No	Kotmara	
b	a	b	b	b			b		b	b	0	0	0	0	0	0	0	No	No	Yes	Yes	No	No	Yes	No	Chikhali	
b	a	a	b	b			b	b	b	b	0	0	0	0	0	1	0	Yes	No	Yes	Yes	No	No	Yes	No	Tilagi	
c	a	a	c	c			c	c	c	c	0	0	0	0	0	0	0	No	No	Yes	Yes	No	No	Yes	No	Barpali	
b	b	a	b	b			b	b	b	b	0	0	0	0	0	0	0	No	No	Yes	Yes	No	No	Yes	No	Raibar	
b	a	1	b	b			b	b	b	b	2	2	2	2	2	2	0	No	No	Yes	Yes	No	No	Yes	No	Supa	
c	a	a	c	c			a	c	c		0	0	0	0	0	0	0	No	No	Yes	Yes	No	No	Yes	No	Amalibhauna	
c	a	a	c	c			a	c	c		0	0	0	0	0	0	0	No	No	Yes	Yes	No	No	Yes	No	Amalipali	
c	a	a	c	c			a	c	c		0	0	0	0	0	0	0	No	No	Yes	Yes	No	No	Yes	No	Kathali	
c	a	a	c	c			a	c	c		0	0	0	0	0	0	0	No	No	Yes	Yes	No	No	Yes	No	Jewaridih	
c	b	1	c	c			b	c	c		0	0	0	0	0	0	0	No	No	Yes	Yes	No	No	Yes	No	Taparada	
c	a	a	c	c			a	c	c		0	0	0	1	0	0	0	No	No	Yes	Yes	No	No	Yes	No	Tupakdhar	
c	1	a	c	c				1	c	c	0	0	0	0	0	2	0	No	No	Yes	Yes	No	No	Yes	No	Bade Bhandar	
c	a	a	c	c			a	c	c		0	0	0	0	0	0	0	No	No	Yes	Yes	No	No	Yes	No	Chhote Bhandar	
c	a	a	c	c			a	c	c		0	0	0	0	0	0	0	No	No	Yes	Yes	No	No	Yes	No	Sarwani	
c	b	b	c	c			c	c	c	c	0	0	0	0	0	0	0	No	Yes	Yes	Yes	No	Yes	Yes	No	Khaprapali	
c	c	a	c	c			c	c	a	c	0	0	0	0	0	0	0	No	No	Yes	Yes	No	No	Yes	No	Jiladi	
c	b	a	c	c			c	c	b	c	0	0	0	0	0	0	0	Yes	No	Yes	Yes	No	No	Yes	No	Thengagudi	
b	b	a	b	b			c	b	a	b	0	0	0	0	0	0	0	No	No	Yes	Yes	No	No	Yes	No	Nawapara (Bade)	
c	a	1	c	c			c	c	1	c	0	0	0	0	0	0	0	Yes	No	Yes	Yes	No	No	Yes	No	Bunga	
b	c	a	b	b			c	b	a	b	0	0	0	0	0	0	0	No	No	Yes	Yes	No	No	Yes	No	Bonda (Junadih)	
c	c	a	c	c			c	c	a	c	0	0	0	0	0	0	0	No	No	Yes	Yes	No	No	Yes	No	Ranbhatha	
c	b	b	c	c			c	c	b	c	0	0	0	0	0	0	0	No	Yes	Yes	Yes	No	No	Yes	No	Raipali (Junadih)	
c	c	a	c	c			c	c	a	c	0	0	0	0	0	0	0	No	No	Yes	Yes	No	No	Yes	No	Siladi	
a	a	a	a	a			a	a	a	a	0	0	0	0	0	0	0	No	No	Yes	Yes	No	No	No	No	Kesapali	
c	c	a	c	c			c	c	c	c	0	0	0	0	0	0	0	No	No	Yes	Yes	No	No	No	No	Changhori	

Sr.No.	Name village	Availability of toilet & others Yes / No				Communication and transport facilities (If amenities available code -Yes is given except for Village Pin Code ,If not available within the village , the distance range code viz; a for < 5 Kms, b for 5-10 Kms and c for 10+ kms of nearest place where facility is available is given).																
		Community toilet including bath.	Community toilet excluding bath.	Rural sanitary mart or sanitary hardware outlet available near the village.	Community bio- gas or recycle of waste for productive use.	Post office(PO)	Sub post office (SPO)	Post & Telegraph office (P&TO)	Village Pin Code	Telephones (Land lines)	Public call office (PCO)	Mobile phone coverage	Internet cafes/ Common service centre (CSC)	Private courier facility	Bus service (Public & Private)	Railway stations	Auto/Modified Autos	Taxis and Vans	Tractors	Cycle-pulled rickshaws(Manual & Machine driven)	Carts driven by animals	Sea /River ferry service
1	2	47	48	49	50	51	52	53	54	55	56	57	58	59	60	61	62	63	64	65	66	67
95	Sukulbhatli	No	No	Yes	No	a	a	a	491001	a	a	Yes	a	a		c	a	a	Yes		Yes	
96	Suloni	No	No	Yes	No	b	a	b	496440	b	b	Yes	b	b		c	b	b	Yes		Yes	
97	Lankapali	No	No	No	No	b	a	b	493551	b	b	Yes	b	b		c	b	a	Yes		Yes	
98	Kotasura	No	No	No	No	Yes	Yes	b	496440	a	b	Yes	b	b		c	b	Yes	Yes		Yes	
99	Karichhapar	No	No	No	No	b	a	b	496440	b	a	a	b	b		a	c	b	Yes		Yes	
100	Gotama	No	No	No	No	a	a	a	496440	a	a	Yes	a	a	Yes	c	a	Yes	Yes		Yes	
101	Nandeli	No	No	No	No	b	a	b	496440	b	b	Yes	b	b		c	b	Yes	Yes		Yes	
102	Siha	No	No	No	No	b	a	b	496440	a	b	Yes	b	b		c	b	a	Yes		Yes	
103	Kotmara	No	No	No	No	c	c	c	496100	c	c	c	c	c	Yes	c	c	Yes	Yes		Yes	
104	Chikhali	No	No	No	No	Yes	b	b	496100	b	b	b	b	b	Yes	c	Yes	Yes	Yes		Yes	
105	Tilagi	No	No	No	No	b	b	b	496100	b	b	b	b	b	Yes	b	c	Yes	Yes	Yes	Yes	
106	Barpali	No	No	No	No	c	c	c	496100	c	c	c	c	c		c	c	Yes	Yes		Yes	
107	Raibar	No	No	No	No	b	b	b	496100	b	b	b	b	b	Yes	c	c	b	Yes		Yes	
108	Supa	No	No	No	No	Yes	b	b	496100	b	b	b	b	b	Yes	c	c	Yes	Yes		Yes	
109	Amalibhauna	No	No	No	No	c	c	c	496001	Yes	Yes	Yes	c	c	Yes	c	c	Yes	Yes		Yes	
110	Amalipali	No	No	No	No	c	c	c	496100	Yes	Yes	Yes	c	c	Yes	c	c	Yes	Yes		Yes	
111	Kathali	No	No	No	No	c	c	c	496100	Yes	Yes	Yes	c	c	Yes	c	c	Yes	Yes		Yes	
112	Jewaridih	No	No	No	No	c	c	c	496400	Yes	Yes	Yes	c	c	Yes	c	c	Yes	Yes		Yes	
113	Taparada	No	No	No	No	Yes	c	c	495551	Yes	Yes	Yes	c	c	Yes	c	c	Yes	Yes		Yes	
114	Tupakdhar	No	No	No	No	c	c	c	496100	Yes	Yes	Yes	c	c	Yes	c	c	Yes	Yes		Yes	
115	Bade Bhandar	No	No	No	No	Yes	c	c	496100	Yes	Yes	c	c	c	Yes	c	c	Yes	Yes		Yes	
116	Chhote Bhandar	No	No	No	No	c	c	c	496100	Yes	Yes	Yes	c	c	Yes	c	c	Yes	Yes		Yes	
117	Sarwani	No	No	No	No	c	c	c	496100	Yes	Yes	Yes	c	c	Yes	c	c	Yes	Yes		Yes	
118	Khaprapali	No	No	No	No	c	a	c	496440	c	c	c	c	c		c	c	c	Yes		Yes	Yes
119	Jiladi	No	No	No	No	c	a	c	496440	c	c	b	c	c	Yes	c	c	b	Yes	Yes	Yes	
120	Thengagudi	No	No	No	No	c	b	c	496100	c	c	a	c	c		c	c	a	Yes	Yes	Yes	
121	Nawapara (Bade)	No	No	No	No	b	a	b	496440	a	a	b	b	b	Yes	c	c	b	Yes	Yes	Yes	
122	Bunga	No	No	No	No	Yes	Yes	c	496100	Yes	c	c	c	c		c	c	c	Yes	Yes	Yes	
123	Bonda (Junadih)	No	No	No	No	b	a	b	496440	b	b	Yes	b	b		c	c	Yes	Yes	Yes	Yes	
124	Ranbhatha	No	No	No	No	c	a	c	496100	c	c	Yes	c	c	Yes	c	c	Yes	Yes	Yes	Yes	
125	Raipali (Junadih)	No	No	No	No		c	c	496440	c	c	c	c	c	Yes	c	c	c	c		Yes	
126	Siladi	No	No	No	No	c	a	c	496440	c	c	a	c	c		c	c	b	Yes	Yes	Yes	
127	Kesapali	No	No	Yes	No	a	a	a	491221	a	a	Yes	a	a	Yes	c	c	a	Yes		Yes	
128	Changhori	No	No	Yes	No	c	b	c	496440	c	b	Yes	c	c	Yes	c	c	b	Yes		Yes	

Village connected to highways,village roads, banks & credit societies (If amenities available code -Yes is given, If not available within the village , the distance range code viz; a for < 5 Kms, b for 5-10 Kms and c for 10+ kms of nearest place where facility is available is given).

Availability of miscellaneous facilities (If amenities available code -Yes is given, If not available within the village , the distance range code viz; a for < 5 Kms, b for 5-10 Kms and c for 10+ kms of nearest place where facility is available is given).

68	69	70	71	72	73	74	75	76	77	78	79	80	81	82	83	84	85	86	87	88	89	90	91	
Connected to national highway(NH)	Connected to state highway(SH)	Connected to major district road (MDR)	Connected to others district road	Pucca roads	Kutchcha roads	Water bounded macadam(WBM) roads	Navigable waterway (river/canal)(NW)	Footpaths (FP)	Commercial & Co-operative Banks	ATM	Agricultural Credit Societies	Self-Help Group (SHG)	Public distribution system (PDS) shop	Mandis / Regular market	Weekly Haat	Agricultural marketing society	Integrated Child Development Scheme (Nutritional Centres)	Anganwadi Centre (Nutritional Centres)	Others (Nutritional Centres)	ASHA (Accredited Social Health Activist)	Community centre with/without TV	Sports Field,	Sports Club / Recreation Centre	Name village

c	a	a	Yes	Yes	Yes	Yes			a	a	a	Yes	Yes	c	a	c	a	Yes	Yes	Yes	a	a	Yes	Sukulbhatli
a	a	a	Yes	Yes	Yes	Yes			b	b	c	Yes	a	c	a	c	b	Yes	Yes	Yes	b	b	b	Suloni
b	b	b	Yes		Yes	Yes			b	b	b	Yes	a	c	b	c	b	Yes	Yes	Yes	b	b	b	Lankapali
b	b	b	Yes	Yes	Yes	Yes			b	b	b	Yes	Yes	c	b	c	b	Yes	Yes	Yes	b	b	b	Kotasura
a	b	b	Yes		Yes	Yes			b	b	b	Yes	a	c	a	c	c	Yes	Yes	Yes	a	b	b	Karichhapar
b	a	a	Yes	Yes	Yes	Yes			a	a	c	Yes	Yes	c	a	c	a	Yes	Yes	Yes	a	a	a	Gotama
a	b	b	Yes	Yes	Yes	Yes			b	b	b	Yes	Yes	c	b	c	b	Yes	Yes	Yes	a	b	b	Nandeli
a	b	b	Yes	Yes	Yes	Yes			b	b	b	Yes	Yes	c	a	c	b	Yes	Yes	Yes	a	b	b	Siha
a	a	a	c	Yes	Yes	Yes			c	c	a	Yes	Yes	Yes	a	Yes	Yes	Yes	Yes	Yes	Yes	Yes	Yes	Kotmara
Yes	Yes	Yes	Yes	Yes	Yes	Yes			b	b	a	Yes	Yes	Yes	Yes	Yes	Yes	Yes	Yes	Yes	Yes	Yes	Yes	Chikhali
Yes	Yes	Yes	b	Yes	Yes	Yes			b	b	b	Yes	Yes	Yes	Yes	Yes	Yes	Yes	Yes	Yes	Yes	Yes	Yes	Tilagi
a	a	a	a	a	Yes	Yes			c	c	a	Yes	a	Yes	a	Yes	Yes	Yes	Yes	Yes	Yes	Yes	Yes	Barpali
Yes	Yes	Yes	b	Yes	Yes	Yes			b	b	a	Yes	a	Yes	a	c	Yes	Yes	Yes	Yes	Yes	Yes	Yes	Raibar
Yes	Yes	Yes	b	Yes	Yes	Yes			b	b	a	Yes	Yes	Yes	Yes	Yes	Yes	Yes	Yes	Yes	Yes	Yes	Yes	Supa
a	c	c	Yes		Yes	Yes			a	c	a	Yes	a	c	a	c	c	Yes	Yes	Yes	Yes	Yes	c	Amalibhauna
a	c	a	Yes	Yes	Yes	Yes			b	c	b	Yes	a	c	a	c	c	Yes	Yes	Yes	Yes	Yes	Yes	Amalipali
Yes	c	Yes	Yes	Yes	Yes	Yes			a	c	a	Yes	a	c	a	c	c	Yes	Yes	Yes	Yes	Yes	c	Kathali
a	c	a	Yes		Yes	Yes			Yes	c	a	Yes	a	c	a	c	c	Yes	Yes	Yes	Yes	Yes	c	Jewaridih
a	c	Yes	Yes	Yes	Yes	Yes			b	c	b	Yes	Yes	c	Yes	c	c	Yes	Yes	Yes	Yes	Yes	c	Taparada
Yes	c	Yes	Yes	Yes	Yes	Yes			a	c	a	Yes	a	c	a	c	c	Yes	Yes	Yes	Yes	Yes	c	Tupakdhar
Yes	c	Yes	Yes	Yes	Yes	Yes			Yes	c	Yes	Yes	Yes	c	a	c	c	Yes	Yes	Yes	Yes	Yes	c	Bade Bhandar
Yes	c	Yes	Yes	Yes	Yes	Yes			a	c	a	Yes	Yes	c	a	c	c	Yes	Yes	Yes	Yes	Yes	c	Chhote Bhandar
a	c	a	Yes		Yes	Yes			a	c	a	Yes	a	c	a	c	c	Yes	Yes	Yes	Yes	Yes	c	Sarwani
b	b	b	c	Yes	Yes	Yes	Yes		c	c	c	Yes	a	c	c	c	c	Yes	Yes	Yes	c	Yes	c	Khaprapali
b	b	b	b	b	Yes	Yes	a		b	c	c	Yes	a	c	a	c	c	Yes	Yes	Yes	c	Yes	Yes	Jiladi
b	b	b	a	a	Yes		b		b	c	b	Yes	a	c	a	b	c	Yes	Yes	Yes	c	c	c	Thengagudi
b	b	b	a	a	Yes	Yes			b	b	b	Yes	Yes	c	a	c	b	Yes	Yes	Yes	b	b	b	Nawapara (Bade)
a	c	c	c	Yes	Yes	Yes			c	c	c	Yes	Yes	Yes	Yes	c	Yes	Yes	Yes	Yes	Yes	Yes	Yes	Bunga
b	b	b	b	Yes			Yes		b	b	b	Yes	Yes	Yes	Yes	b	Yes	Yes	Yes	Yes	Yes	Yes	Yes	Bonda (Junadih)
a	a	a	Yes		Yes	Yes			a	c	a	Yes	Yes	Yes	Yes	c	Yes	Yes	Yes	Yes	Yes	Yes	Yes	Ranbhattha
b	b	c	Yes	Yes	Yes	Yes	Yes		c	c	c	Yes	a	b	Yes	c	Yes	Yes	Yes	Yes	c	Yes	Yes	Raipali (Junadih)
b	c	c	c	c	Yes	Yes			b	c	b	Yes	Yes	c	b	c	c	Yes	Yes	Yes	c	Yes	Yes	Siladi
c	a	a	a	Yes	Yes	Yes	b		a	a	a	a	a	c	a	c	a	a	Yes	Yes	a	Yes	a	Kesapali
c	c	c	b	Yes	Yes	Yes			c	c	b	b	a	c	b	c	c	c	Yes	Yes	c	Yes	c	Changhori

1, If not available within the village , the distance range here facility is available is given).

1, If not available within the village , the distance range here facility is available is given).								Availability of electricity (Yes/No)				Land Use					
												Nearest Town		Area under different types of la			
Name village	Cinema / Video Hall	Public Library	Public Reading Room	Newspaper Supply	Assembly Polling station	Birth & Death Registration Office	Power Supply for Domestic Use (ED)	Power Supply for Agricultural Use (EAG)	Power Supply for Commercial Use (EC)	Power Supply for All Uses (EA)	Name			Distance range code i.e. a for < 5 Kms, b for 5-10 Kms and c for 10+ kms .	Forests	Area under Non-agricultural Uses	Barren and Un-cultivable land
												1	2				
95	Sukulbhatli	a	a	Yes	a	Yes	Yes	No	No	No	Yes	Pusaur	a	0	12.5	7.3	4.7
96	Suloni	b	b	Yes	b	Yes	Yes	No	No	No	Yes	Pusaur	b	0	7.1	0.8	9.7
97	Lankapali	b	b	a	b	Yes	a	No	No	No	Yes	Pusaur	b	0	21.4	0	17
98	Kotasura	b	b	Yes	b	Yes	Yes	No	No	No	Yes	Pusaur	b	0	51.7	0	22.4
99	Karichhapar	b	b	a	b	Yes	a	No	No	No	Yes	Pusaur	b	0	15.4	0	0.3
100	Gotama	a	a	Yes	a	Yes	Yes	No	No	No	Yes	Pusaur	a	0	44.6	0	21.6
101	Nandeli	b	b	Yes	b	Yes	Yes	No	No	No	Yes	Pusaur	b	0	18.4	0	10.8
102	Siha	b	b	Yes	b	Yes	Yes	No	No	No	Yes	Pusaur	b	0	44.1	0	25.8
103	Kotmara	Yes	Yes	Yes	Yes	Yes	Yes	No	No	No	Yes	Raigarh	c	0	37.4	0	2.8
104	Chikhali	Yes	Yes	Yes	Yes	Yes	Yes	No	No	No	Yes	Pusaur	b	0	17.1	0	9.9
105	Tilagi	Yes	Yes	Yes	Yes	Yes	Yes	No	No	No	Yes	Pusaur	b	0	18	0	15
106	Barpali	Yes	Yes	Yes	Yes	Yes	Yes	No	No	No	Yes	Raigarh	c	0	16	0	8.3
107	Raibar	Yes	Yes	Yes	Yes	Yes	a	Yes	Yes	No	No	Raigarh	b	0	26.3	0	15.4
108	Supa	Yes	Yes	Yes	Yes	Yes	Yes	No	No	No	Yes	Raigarh	c	0	27	0	21.9
109	Amalibhauna	c	c	Yes	c	Yes	a	No	No	No	Yes	Raigarh	c	0	5.3	0	11.8
110	Amalipali	c	c	c	c	a	a	No	No	No	Yes	Raigarh	c	0	6.1	0	11.7
111	Kathali	c	c	Yes	Yes	Yes	a	No	No	No	Yes	Raigarh	c	0	0	13.2	8.9
112	Jewaridih	c	c	c	Yes	a	a	No	No	No	Yes	Raigarh	c	0	4.5	0	1.4
113	Taparada	c	c	Yes	Yes	Yes	Yes	No	No	No	Yes	Raigarh	c	0	0	14.2	22.8
114	Tupakdhar	c	c	Yes	c	a	a	No	No	No	Yes	Raigarh	c	0	4.8	0	4.5
115	Bade Bhandar	c	c	Yes	Yes	Yes	Yes	No	No	No	Yes	Raigarh	c	0	32.1	0	15.1
116	Chhote Bhandar	c	c	Yes	Yes	Yes	Yes	No	No	No	Yes	Raigarh	c	0	10.9	0	21.2
117	Sarwani	c	c	c	c	a	a	No	No	No	Yes	Raigarh	c	0	26.2	0	12.2
118	Khaprapali	c	c	c	c	Yes	Yes	No	No	No	Yes	Pusaur	c	0	14.3	0	5.4
119	Jiladi	Yes	Yes	Yes	Yes	Yes	a	No	No	No	Yes	Pusaur	c	0	12.6	0	0.4
120	Thengagudi	c	c	c	c	Yes	a	No	No	No	Yes	Pusaur	c	0	12.4	0	4.6
121	Nawapara (Bade)	b	b	c	b	Yes	Yes	No	No	No	Yes	Pusaur	b	0	9.4	0	6.3
122	Bunga	c	c	Yes	c	Yes	Yes	No	No	No	Yes	Pusaur	c	0	69.7	0	32.8
123	Bonda (Junadih)	b	b	Yes	b	Yes	Yes	No	No	No	Yes	Pusaur	b	0	27.7	0	10.7
124	Ranbhatha	c	c	Yes	c	Yes	Yes	No	No	No	Yes	Pusaur	c	0	31.8	0	6.4
125	Raipali (Junadih)	c	c	c	c	a	Yes	No	No	No	Yes	Pusaur	c	0	8.7	0	5.3
126	Siladi	c	c	Yes	c	Yes	Yes	No	No	No	Yes	Pusaur	c	0	9	0	7.3
127	Kesapali	a	a	a	Yes	a	a	No	No	No	Yes	Pusaur	a	0	7.4	0	8.7
128	Changhori	c	c	c	Yes	Yes	a	No	No	No	Yes	Pusaur	c	0	139.4	0	9

Land Use												Name of three most important commodities manufactured			Name of Village	Serial Number
Land use ( in hectares rounded up to one decimal place)							Area irrigated by source (in hectare).									
Land Under Miscellaneous Tree Crops etc.	Culturable Waste Land	Fallow lands other than current fallows	Current Fallows	Net Area Sown	Total Irrigated Land Area	Total Un-irrigated Land Area	Canals ( C )	Wells/Tube-wells(W/TW)	Tanks/Lakes(T/L)	Water Falls(WF)	Others(O)	First	Second	Third		
108	109	110	111	112	113	114	115	116	117	118	119	120	121	122	2	1
0.2	3.5	1.2	9.5	141.2	73.7	105.8	0	63.7	10	0	0				Sukulbhatli	95
0	2.4	1.3	4.7	121.6	63.4	91.1	0	63.4	0	0	0				Suloni	96
0	0	15.9	1.6	155.2	145.6	80.4	0	106.2	39.4	0	0				Lankapali	97
0	0	9	2.5	314.8	173.4	177	0	53.3	120.1	0	0				Kotasura	98
0	0	1.3	0.9	63.7	96.6	21.1	0	92.4	4.3	0	0				Karichhapar	99
0	0	17	4.5	252.1	144.7	152.2	0	67	69.5	0	8.2				Gotama	100
0	0	12.6	0.3	265.9	129.6	170	0	124.3	5.3	0	0				Nandeli	101
0	0	10.8	0.8	216.2	154.7	115.6	0	104.4	50.3	0	0				Siha	102
0	2	1.7	2.8	242.3	35.5	0	0	0	0	0	0				Kotmara	103
0	1	0.6	1	122.5	14	0	0	0	0	0	0				Chikhali	104
0	5.4	5.6	2.3	274.9	25.9	280	0	0	0	0	0				Tilagi	105
0	2.6	1.3	9.3	155.6	16.4	0	0	0	0	0	0				Barpali	106
0	2	2.5	7	217.5	12.2	0	0	0	0	0	0				Raibar	107
0	7.2	1.5	3.3	256.9	16.9	273.4	0	0	0	0	0				Supa	108
0	1.7	2.8	6.2	117.4	36.1	105.9	0	36.1	0	0	0				Amalibhauna	109
0	1.2	2	6.4	48.5	42.5	32	0	32.5	10	0	0				Amalipali	110
0	1	1.2	4.5	143.7	106	95	0	91	15	0	0				Kathali	111
0	0.5	0.5	1.5	84	60.9	65.1	0	60.9	0	0	0				Jewaridih	112
0	1.2	3	2.4	156.7	51	153.2	0	21	30	0	0				Taparada	113
0	0.2	0.4	2.2	36	22.7	19.5	0	20.7	2	0	0				Tupakdhar	114
0	6	2.7	12	281	96.1	221.8	0	81.1	15	0	0				Bade Bhandar	115
0	1.2	1.2	6.9	121.7	110.3	78.2	0	91.9	18.4	0	0				Chhote Bhandar	116
0	2.4	2.4	4.5	134.6	27	142.6	0	17	10	0	0				Sarwani	117
0	0	1.3	3.2	68.6	27.6	39.4	0	4	2	0	22				Khaprapali	118
0	0	0.9	2.8	50	6	44.5	0	4	0	0	2				Jiladi	119
0	0	1.8	0.7	108	17.4	88	0	15	2.4	0	0				Thengagudi	120
0	0	2.8	6	63.4	7	59.1	0	7	0	0	0				Nawapara (Bade)	121
0	0	1.9	3.7	481.1	121.5	369.6	0	11.5	110	0	0				Bunga	122
0	0	4	4.5	169.7	23.2	147.8	0	10	13.2	0	0				Bonda (Junadih)	123
0	0	1.9	20.7	198.8	36.2	175.1	0	21.2	15	0	0				Ranbhatha	124
0	0	1.2	0.8	61.5	11	49	0	5	2	0	4				Raipali (Junadih)	125
0	0	1.2	3.6	78	8	66.8	0	5	3	0	0				Siladi	126
0	0.9	1.6	4.5	82.3	42.8	51.2	0	27	10.6	0	5.3				Kesapali	127
0	4.1	1.4	1.6	99.1	33.4	79.6	0	21.1	0	0	12				Changhori	128



Sr.No.	Name village	Location code no.	Total area of the village ( in hectares rounded up to one decimal place)	Total population ( 2011 census )	Number of households (2011 census)	Number of educational amenities available. (If not available within the village , the distance range code viz; a for < 5 Kms, b for 5-10 Kms and c for 10+ kms of nearest place where facility is available is given).														
						Pre-Primary school (PP)	Primary school (P)	Middle school (M)	Secondary School (S)	Senior Secondary school (SS)	Degree college of arts science & commerce (ASC)	Engineering college(EC)	Medical college (MC)	Management institute (MI)	Polytechnic (Pt)	Vocational training school /ITI	Non-formal training centre (NFTC)	Special school for disabled (SSD)	Others (specify)	
1	2	3	4	5	6	7	8	9	10	11	12	13	14	15	16	17	18	19	20	
129	Chhichhor Umaria	435126	671.4	2392	652 b		1	1	1	1 c	c	c	c	c	b		c			
130	Tinmini	435127	376.1	1855	444 1	2	2 a	a	a	c	c	c	c	c	b		c			
131	Thakurpali	435128	80	394	106 b	2 a	a	a	a	c	c	c	c	c	b		c			
132	Parsapali	435129	122.6	430	133 c	1 a	a	a	a	c	c	c	c	c	c		c			
133	Baradoli	435130	130.6	637	167 b	1	1 a	a	a	c	c	c	c	c	b		b			
134	Singpuri	435131	237.8	378	108 c	1 a	b	b	b	c	c	c	c	c						
135	Kalmi	435132	121.5	456	131 b	1 a	b	b	b	c	c	c	c	c	b		c			
136	Machida	435133	84.5	541	121 b	1	1 a	a	a	c	c	c	c	c	b		c			
137	Turanga	435134	332.7	1100	273 b	2 a	a	a	a	c	c	c	c	c	b		c			
138	Nawapali	435135	106.3	679	163 b	2 a	a	a	a	c	c	c	c	c	b		c			
139	Padigaon	435136	833.5	2983	800 b	3	2	1	1 c	c	c	c	c	c	b		c			
140	Sutupali	435137	125.4	463	123 b	1	1 a	a	a	c	c	c	c	c	b		c			
141	Surajgarh	435138	96.5	391	113 b	1 a	a	a	a	c	c	c	c	c	b		c			
142	Tribhona	435139	228.2	1368	321 b	1	1 a	a	a	c	c	c	c	c	b		c			
143	Kakaimohan	435140	80.3	138	32	1 a		a	a	c	c	c	c	c	c		c			
144	Kodpali	435141	667.3	1603	417	1	1	1 c	1 c	c	c	c	c	c	c		c			
145	Chhote Haldi	435142	230.9	1155	282	1 a	a			c	c	c	c	c	c		c			
146	Tarda	435143	409.5	1090	313	1	1			c	c				c		c			
147	Lara	435144	686.8	1290	300	2	1			c	c	c	c	c	c		c			
Block T O T A L :			39269.7	135055	35448	21	196	92	25	13	0	1	0	0	0	1	0	0	1	

Number of Medical Amenities available. (If not available within the village , the distance range code viz; a for < 5 Kms, b for 5-10 Kms and c for 10+ kms of nearest place where facility is available is given).										Number of Non-Government Medical Amenities available.								Availability of drinking water - Yes / No								Name village
Community health centre (CHC)	Primary health centre (PHC)	Primary health sub centre (PHS)	Maternity and child welfare centre (MCW)	T.B. clinic (TBC)	Hospital-allopathic (HA)	Hospital-alternative medicine (HO)	Dispensary (D)	Veterinary hospital (VH)	Mobile health clinic (MHC)	Family welfare centre (FWC)	Charitable non Govt. hospital/Nursing home.	Medical practitioner with MBBS Degree	Medical practitioner with other degree	Medical practitioner with no degree	Traditional practitioner and faith healer .	Medicine Shop	Others	Tap water (Treated/Untreated)	Well water (Covered / Uncovered well)	Hand Pump	Tube wells / Bore well	Spring	River / Canal	Tank / Pond / Lake	Others	
21	22	23	24	25	26	27	28	29	30	31	32	33	34	35	36	37	38	39	40	41	42	43	44	45	46	2
b	b		b	b			b	b	b	b	0	0	0	0	0	0	0	Yes	No	Yes	Yes	No	No	No	No	Chhichhor Umaria
b	b	a	b	b			b	b	b	b	0	0	0	0	0	0	0	No	No	Yes	Yes	No	No	No	No	Tinmini
b	b	a	b	b			b	b	b	b	0	0	0	0	0	0	0	No	No	Yes	Yes	No	No	No	No	Thakurpali
c	c	a	b	b			b		b	b	0	0	0	0	0	0	0	No	No	Yes	Yes	No	No	No	No	Parsapali
b	b	a	b	b			b	b	b	b	0	0	0	0	0	0	0	No	No	Yes	Yes	No	No	No	No	Baradoli
c	c		1	c	c		c	c	c	c	0	0	0	0	0	0	0	No	No	Yes	Yes	No	No	No	No	Singpuri
b	b	b	b	b			b	b	b	b	0	0	0	1	0	0	0	No	No	Yes	Yes	No	No	No	No	Kalmi
b	b	a	b	b		c	b	b	b	b	0	0	0	2	0	0	0	Yes	No	Yes	Yes	No	No	No	No	Machida
b	b		1	b	b		b	b	b	b	0	0	0	2	0	0	0	Yes	No	Yes	Yes	No	No	No	No	Turanga
b	b	a	b	b			b	b	b	b	0	0	0	1	0	0	0	No	No	Yes	Yes	No	No	No	No	Nawapali
b	b		1	b	b		b	b	b	b	0	0	0	4	0	0	0	Yes	No	Yes	Yes	No	Yes	No	No	Padigaon
b	b	a	b	b			b	b	b	b	0	0	0	1	0	0	0	No	No	Yes	Yes	No	Yes	No	No	Sutupali
b	b	a	b	b			b	b	b	b	0	0	0	0	0	0	0	No	No	Yes	Yes	No	Yes	No	No	Surajgarh
b	b	b	b	b			b	b	b	b	0	0	0	2	0	0	0	No	No	Yes	Yes	No	No	No	No	Tribhona
c	b	c	c	c		c	c	c	c	c	0	0	0	0	0	0	0	No	No	Yes	Yes	No	Yes	Yes	No	Kakaimohan
c	b	b	c	c		c	c	c	c	c	0	0	0	0	0	0	0	Yes	No	Yes	Yes	No	No	Yes	No	Kodpali
c	a	b	c	c		c	c	c	c	c	0	0	0	0	0	0	0	Yes	No	Yes	Yes	No	No	Yes	No	Chhote Haldi
c	c	a	c	c		c	c	c	c	c	0	0	0	0	0	1	0	Yes	No	Yes	Yes	No	No	Yes	No	Tarda
c	c	b	c	c		c	c	c	c	c	0	0	0	0	0	1	0	Yes	No	Yes	Yes	No	No	Yes	No	Lara
0	7	25	13	0	0	1	1	3	0	0	4	4	22	63	48	16	0	52	15	146	145	2	30	131	0	Block T O T A L :

Sr.No.	Name village	Availability of toilet & others Yes / No				Communication and transport facilities (If amenities available code -Yes is given except for Village Pin Code ,If not available within the village , the distance range code viz; a for < 5 Kms, b for 5-10 Kms and c for 10+ kms of nearest place where facility is available is given).																
		Community toilet including bath.	Community toilet excluding bath.	Rural sanitary mart or sanitary hardware outlet available near the village.	Community bio- gas or recycle of waste for productive use.	Post office(PO)	Sub post office (SPO)	Post & Telegraph office (P&TO)	Village Pin Code	Telephones (Land lines)	Public call office (PCO)	Mobile phone coverage	Internet cafes/ Common service centre (CSC)	Private courier facility	Bus service (Public & Private)	Railway stations	Auto/Modified Autos	Taxis and Vans	Tractors	Cycle-pulled rickshaws(Manual & Machine driven)	Carts driven by animals	Sea /River ferry service
1	2	47	48	49	50	51	52	53	54	55	56	57	58	59	60	61	62	63	64	65	66	67
129	Chhichhor Umaria	No	No	Yes	No	Yes	Yes	b	496440	Yes	Yes	Yes	b	b	Yes	c	c	Yes	Yes	Yes		
130	Tinmini	No	No	Yes	No	Yes	a	b	494334	b	a	Yes	b	b	Yes	c	c	a	Yes	Yes		
131	Thakurpali	No	No	Yes	No	b	a	b	494334	b	a	Yes	b	b	Yes	c	c	b	Yes	Yes		
132	Parsapali	No	No	Yes	No	b	a	b	496440	b	b	Yes	b	b	Yes	c	c	a	Yes	Yes		
133	Baradoli	No	No	Yes	No	Yes	a	b	496440	b	a	Yes	b	b	Yes	c	c	a	Yes	Yes		
134	Singpuri	No	No	Yes	No	c	b	c	496440	c	b	Yes	b	b	Yes	c	c	b	Yes	Yes		
135	Kalmi	No	No	No	No	b	b	b	491221	b	b	a	b	b	Yes	c	c	b	Yes	Yes		
136	Machida	No	No	No	No	b	a	b	496440	b	b	a	b	b	Yes	c	c	b	Yes	Yes		
137	Turanga	No	No	No	No	b	a	b	491885	b	b	Yes	b	b		c	c	b	Yes	Yes		
138	Nawapali	No	No	No	No	b	a	b	496440	b	b	a	b	b		c	c	b	Yes	Yes		
139	Padigaon	No	No	No	No	Yes	Yes	b	496440	b	b	Yes	b	b	Yes	c	c	b	Yes	Yes	Yes	
140	Sutupali	No	No	No	No	b	a	b	496197	b	b	a	b	b		c	c	b	Yes	Yes		
141	Surajgarh	No	No	No	No	b	a	b	496197	b	b	a	b	b	Yes	c	c	b	a	Yes	Yes	
142	Tribhona	No	No	No	No	b	a	b	491885	b	b	a	b	b		c	c	b	Yes	Yes		
143	Kakaimohan	No	No	No	No	c	c	c	496440	c	c	Yes	c	c		c	c	c	c	b		
144	Kodpali	No	No	No	No	Yes	Yes	c	496440	Yes	Yes	Yes	c	c	Yes	c	c	c	c	Yes		
145	Chhote Haldi	No	No	No	No	a	c	c	496440	Yes	Yes	Yes	c	c		c	c	c	c	Yes		
146	Tarda	No	No	No	No	c	a	c	496440	c	c	Yes	c	c	Yes	c	c	c	c	Yes		
147	Lara	No	No	No	No	c	c	c	496440	c	c	c	c	c	Yes	c	c	c	c	Yes		
Block T O T A L :		0	1	43	1	28	18	0	147	50	33	104	0	0	72	0	1	65	137	12	145	5

Village connected to highways,village roads, banks & credit societies (If amenities available code -Yes is given, If not available within the village , the distance range code viz; a for < 5 Kms, b for 5-10 Kms and c for 10+ kms of nearest place where facility is available is given).												Availability of miscellaneous facilities (If amenities available code -Yes is given viz; a for < 5 Kms, b for 5-10 Kms and c for 10+ kms of nearest place w												
Connected to national highway(NH)												Self-Help Group (SHG)												
Connected to state highway(SH)												Public distribution system (PDS) shop												
Connected to major district road (MDR)												Mandis / Regular market												
Connected to others district road												Weekly Haat												
Pucca roads												Agricultural marketing society												
Kutchcha roads												Integrated Child Development Scheme (Nutritional Centres)												
Water bounded macadam(WBM) roads												Anganwadi Centre (Nutritional Centres)												
Navigable waterway (river/canal)(NW)												Others (Nutritional Centres)												
Footpaths (FP)												ASHA (Accredited Social Health Activist)												
Commercial & Co-operative Banks												Community centre with/without TV												
ATM												Sports Field,												
Agricultural Credit Societies												Sports Club / Recreation Centre												
												Name village												
68	69	70	71	72	73	74	75	76	77	78	79	80	81	82	83	84	85	86	87	88	89	90	91	2
b	b	b	Yes	Yes	Yes	Yes	a		b	b	Yes	Yes	Yes	c	Yes	c	b	b	Yes	Yes	b	Yes	b	Chhichhor Umaria
b	b	b	a	Yes	Yes	Yes	a		b	b	a	a	Yes	c	a	c	b	b	Yes	Yes	b	Yes	b	Tinmini
b	b	b	a	Yes	Yes	Yes	b		b	b	b	a	a	c	a	c	b	b	Yes	Yes	b	Yes	b	Thakurpali
c	b	b	b	Yes	Yes	Yes	a		b	b	a	a	a	c	Yes	b	b	Yes	Yes	Yes	b	Yes	b	Parsapali
b	b	b	a	Yes	Yes	Yes	a		b	b	a	a	Yes	Yes	a	c	b	b	Yes	Yes	b	Yes	b	Baradoli
c	c	c	b	Yes	Yes	Yes			c	c	b	b	a	c	b	c	c	c	Yes	Yes	c	Yes	c	Singpuri
b	a	a	Yes	Yes	Yes	Yes	Yes		b	b	b	Yes	a	c	b	c	b	Yes	Yes	Yes	b	a	b	Kalmi
b	Yes	Yes	Yes	Yes	Yes	Yes	a		b	b	a	Yes	a	c	b	c	b	Yes	Yes	Yes	Yes	a	b	Machida
c	b	b	Yes	Yes	Yes	Yes	b		b	b	a	Yes	Yes	c	b	c	Yes	Yes	Yes	Yes	b	Yes	b	Turanga
c	a	a	a	Yes	Yes	Yes	Yes		b	b	a	Yes	a	c	b	c	b	Yes	Yes	Yes	b	a	b	Nawapali
c	Yes	Yes	Yes	Yes	Yes	Yes	Yes		b	b	Yes	Yes	Yes	c	Yes	c	b	Yes	Yes	Yes	b	Yes	b	Padigaon
c	a	a	a	Yes	Yes	Yes	Yes		b	b	a	Yes	Yes	c	b	c	b	Yes	Yes	Yes	b	a	b	Sutupali
c	Yes	Yes	Yes	Yes	Yes	Yes	Yes		b	b	a	Yes	b	c	b	c	b	Yes	Yes	Yes	b	b	b	Surajgarh
c	a	a	a	Yes	Yes	Yes	a		b	b	a	Yes	Yes	c	b	c	b	Yes	Yes	Yes	b	a	b	Tribhona
c	c	c	a	a	Yes	Yes			c	c	a	Yes	b	c	a	a	c	Yes	Yes	c	c	c	c	Kakaimohan
c	c	Yes	Yes	Yes	Yes	Yes			c	c	Yes	Yes	Yes	c	c	c	c	Yes	Yes	Yes	c	Yes	c	Kodpali
c	c	c	c	Yes	Yes				c	c	a	Yes	Yes	Yes	b	Yes	Yes	Yes	Yes	Yes	c	c	c	Chhote Haldi
c	c	c	Yes	Yes	Yes				c	c	a	Yes	Yes	c	c	c	Yes	Yes	Yes	Yes	c	c	Yes	Tarda
c	c	c	Yes	Yes	Yes				c	c	a	Yes	Yes	c	Yes	c	c	Yes	Yes	Yes	c	c	c	Lara
21	10	23	77	121	143	127	16	0	2	3	11	138	82	16	20	7	46	139	147	138	46	94	16	Block T O T A L :

1, If not available within the village , the distance range here facility is available is given).

1, If not available within the village , the distance range here facility is available is given).								Availability of electricity (Yes/No)				Land Use					
												Nearest Town		Area under different types of la			
1	Name village	Cinema / Video Hall	Public Library	Public Reading Room	Newspaper Supply	Assembly Polling station	Birth & Death Registration Office	Power Supply for Domestic Use (ED)	Power Supply for Agricultural Use (EAG)	Power Supply for Commercial Use (EC)	Power Supply for All Uses (EA)	Name	Distance range code i.e. a for < 5 Kms, b for 5-10 Kms and c for 10+ kms .	Forests	Area under Non-agricultural Uses	Barren and Un-cultivable land	Permanent Pastures and Other Grazing Lands
1	2	92	93	94	95	96	97	98	99	100	101	102	103	104	105	106	107
129	Chhichhor Umaria	b	b	b	Yes	Yes	Yes	No	No	No	Yes	Pusaur	b	0	67.7	0	50.9
130	Tinmini	b	b	b	Yes	Yes	Yes	No	No	No	Yes	Pusaur	b	0	64.9	0	18.3
131	Thakurpali	b	b	b	Yes	Yes	Yes	No	No	No	Yes	Pusaur	b	0	7.4	0	4.2
132	Parsapali	b	b	Yes	Yes	a	a	No	No	No	Yes	Pusaur	b	0	12	0	4.1
133	Baradoli	b	b	b	Yes	Yes	Yes	No	No	No	Yes	Pusaur	b	0	18.5	0	8.3
134	Singpuri	c	c	c	Yes	Yes	a	No	No	No	Yes	Pusaur	c	0	159.6	0	5
135	Kalmi	b	b	Yes	Yes	Yes	Yes	No	No	No	Yes	Pusaur	b	0	17.9	0	11.9
136	Machida	b	b	b	Yes	Yes	Yes	No	No	No	Yes	Pusaur	b	0	10.7	0	6.3
137	Turanga	b	b	b	Yes	Yes	Yes	No	No	No	Yes	Pusaur	b	0	56	0	9.5
138	Nawapali	b	b	b	b	Yes	Yes	No	No	No	Yes	Pusaur	b	0	19.5	0	2.7
139	Padigaon	b	Yes	b	Yes	Yes	Yes	No	No	No	Yes	Pusaur	b	0	147.9	0	16.8
140	Sutupali	b	b	b	Yes	a	Yes	No	No	No	Yes	Pusaur	b	0	13.3	0	11.1
141	Surajgarh	b	b	b	Yes	Yes	Yes	No	No	No	Yes	Pusaur	b	0	11.8	0	0.6
142	Tribhona	b	b	b	Yes	Yes	Yes	No	No	No	Yes	Pusaur	b	0	23.8	0	2.2
143	Kakaimohan	c	c	c	c	Yes	a	Yes	Yes	No	No	Pusaur	c	0	10.4	1.4	1.2
144	Kodpali	c	c	c	c	Yes	Yes	Yes	Yes	No	No	Pusaur	c	0	7.2	52.2	171.8
145	Chhote Haldi	c	c	c	c	Yes	Yes	No	No	No	Yes	Pusaur	c	0	29.6	0	20.6
146	Tarda	c	c	c	c	Yes	Yes	Yes	Yes	No	No	Pusaur	c	0	5.2	20.3	14
147	Lara	c	c	c	c	Yes	Yes	Yes	Yes	No	No	Raigarh	c	0	9	40	43.6
Block T O T A L :		7	9	61	60	130	107	14	14	0	133	0	0	195.6	4648.1	319.9	3040.9

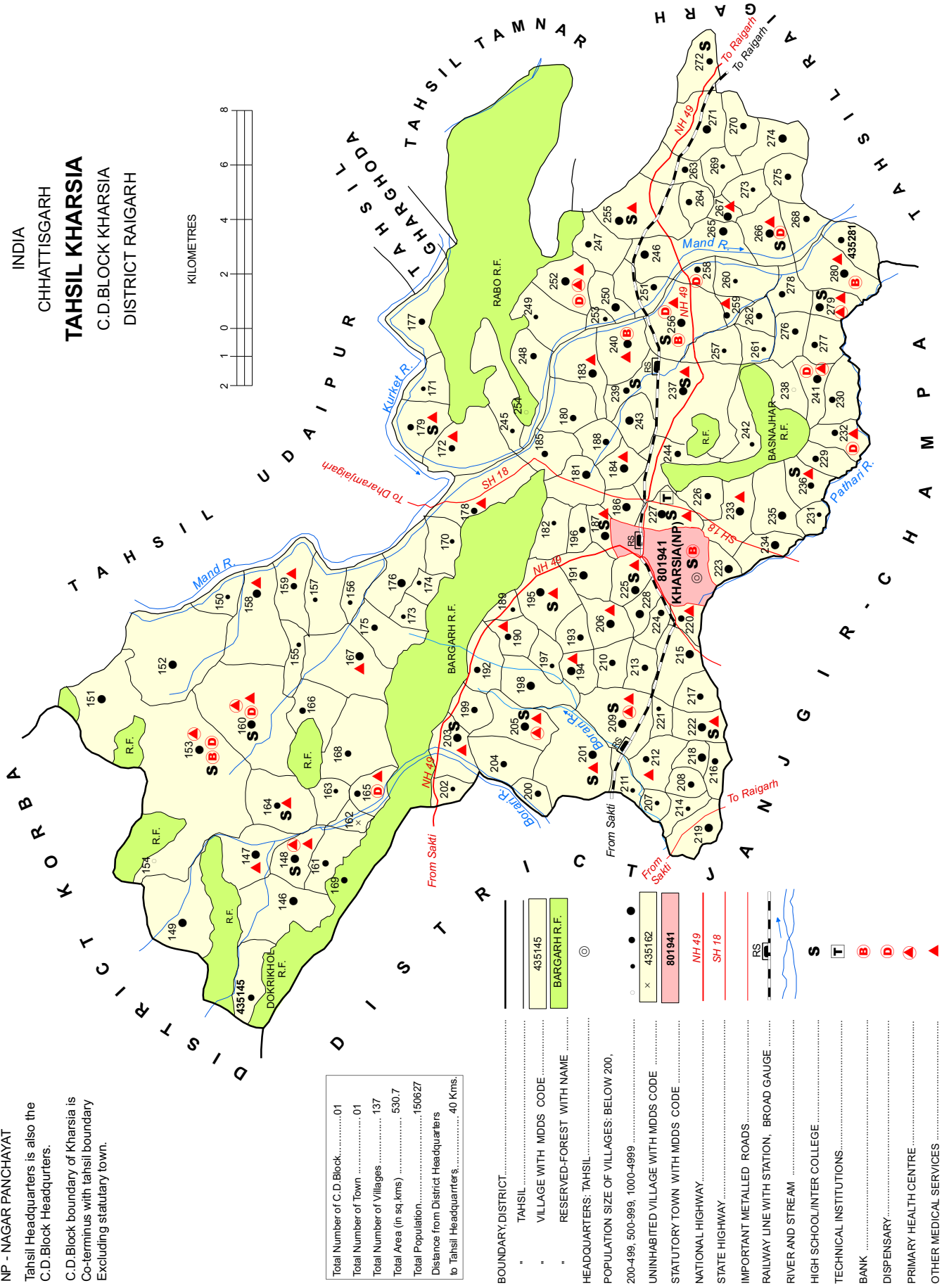
Land Use												Name of three most important commodities manufactured			Name of Village	Serial Number
nd use ( in hectares rounded up to one decimal place)						Area irrigated by source (in hectare).										
Land Under Miscellaneous Tree Crops etc.	Culturable Waste Land	Fallow lands other than current fallows	Current Fallows	Net Area Sown	Total Irrigated Land Area	Total Un-irrigated Land Area	Canals ( C )	Wells/Tube-wells(W/TW)	Tanks/Lakes(T/L)	Water Falls(WF)	Others(O)	First	Second	Third		
108	109	110	111	112	113	114	115	116	117	118	119	120	121	122	2	1
0	7	3.5	9.4	532.8	446.8	446.3	0	14	335.2	0	0				Chhichhor Umaria	129
0	2.2	1	4.8	284.7	172.6	177.4	0	118.8	50.5	0	3.4				Tinmini	130
0	3.5	2.2	1.6	61.2	39.4	39.9	0	16.4	18	0	5.1				Thakurpali	131
0	7	1.4	2.6	95.5	42.2	66	0	25	12	0	5.2				Parsapali	132
0	2.2	1.3	1.2	99	47.4	70	0	22	20.2	0	5.2				Baradoli	133
0	0.4	1.5	1.4	69.9	54.1	32.2	0	27	0	0	27				Singpuri	134
0	4.3	2	2.5	82.8	102.8	50.4	0	72.8	25	0	5				Kalmi	135
0	0.9	3.6	4.2	58.8	86.6	29.2	0	84.6	2	0	0				Machida	136
0	0.3	10	12.8	244.1	210	142.2	0	165	95	0	0				Turanga	137
0	4	5	8.4	66.8	101.3	44	0	51.3	10	0	40				Nawapali	138
0	56.6	25	30	557.3	427.9	301.1	0	547.1	30	0	50				Padigaon	139
0	7	7	9.7	77.4	95.4	53.4	0	60.4	30	0	5				Sutupali	140
0	18.3	2	4.1	59.6	94.4	41.6	0	79.4	0	0	15				Surajgarh	141
0	37.4	5	6.6	153.2	208.6	79.1	0	88.6	0	0	120				Tribhona	142
0	0	26.5	5.3	35.4	38.4	21.2	0	10	0	0	28				Kakaimohan	143
0	0	12.8	37.2	386.1	64.5	348.1	0	20	44.5	0	0				Kodpali	144
0	15.1	8.6	15.7	141.3	0	0	0	0	0	0	0				Chhote Haldi	145
0	0	20.8	42.8	306.3	45.4	291.3	0	25	20.4	0	0				Tarda	146
214.7	0	20.6	34.1	324.7	43	310.5	0	35	8	0	0				Lara	147
218.9	448.8	1195.2	1306.4	27896	12158.8	20157.5	0	9492	2033	28.5					Block T O T A L :	



Tahsil Headquarters is also the  
C.D.Block Headquarters.

C.D.Block boundary of Kharsia is Co-terminus with tahsil boundary Excluding statutory town.

KILOMETRES







### Alphabetical list of Villages alongwith location code 2001 and 2011

Serial No.	Name of Village	2011 Census MDDS Code Number	2001 Location Code Number
1	2	3	4
<b>Name of CD Block: KHARSIA (0039)</b>			
<b>Name of Sub-Dist: Kharsia (0007)</b>			
1	Adajhar	435229	00408900
2	Adpathra	435180	00404000
3	Agasmar	435170	00403000
4	Amadol	435189	00404900
5	Amapali	435261	00412100
6	Anjoripali	435223	00408300
7	Aurda	435206	00406600
8	Bade Dumarpali	435240	00410000
9	Bade Jampali	435251	00411100
10	Badedeogaon	435219	00407900
11	Bagdewa	435211	00407100
12	Bagjhar	435154	00401400
13	Bakeli	435212	00407200
14	Banipathar	435184	00404400
15	Bansmuda	435196	00405600
16	Barbhauna	435179	00403900
17	Bargarh	435203	00406300
18	Barra	435160	00402000
19	Basanpali	435277	00413700
20	Basnajhar	435241	00410100
21	Bendo Jhariya	435257	00411700
22	Bhadripali	435197	00405700
23	Bhagodih	435213	00407300
24	Bhagoradih	435253	00411300
25	Bhainapara	435235	00409500
26	Bhaluchua	435242	00410200
27	Bhalunara	435185	00404500
28	Bhelwadih	435186	00404600
29	Bhupdeopur	435272	00413200
30	Bilaspur	435271	00413100
31	Binjkot	435252	00411200
32	Botalda	435195	00405500
33	Bramhanpali	435226	00408600
34	Chaple	435256	00411600
35	Charpara	435216	00407600
36	Chhirpani	435173	00403300
37	Chhote Deogaon	435190	00405000
38	Chhote Dumarpali	435239	00409900
39	Chhote Mudpar	435234	00409400
40	Chhote Pandarmunda	435175	00403500
41	Chhotejam Pali	435174	00403400
42	Chitakatharra	435155	00401500
43	Chondha	435181	00404100
44	Darramuda	435250	00411000

Serial No.	Name of Village	2011 Census MDDS Code Number	2001 Location Code Number
1	2	3	4
45	Darri	435270	00413000
46	Dehjari	435178	00403800
47	Deradih	435156	00401600
48	Dhimani	435200	00406000
49	Domnara	435176	00403600
50	Dumar Bhantha	435217	00407700
51	Farkanara	435167	00402700
52	Ful Bandhiya	435276	00413600
53	Ganda Bordi	435208	00406800
54	Gandapali	435165	00402500
55	Ghaghara	435215	00407500
56	Gidha	435233	00409300
57	Gindola	435247	00410700
58	Gondbordi	435214	00407400
59	Gopi Mahka	435224	00408400
60	Gorpar	435148	00400800
61	Gurda	435172	00403200
62	Halahuli	435222	00408200
63	Jabalpur	435248	00410800
64	Jaimuda	435268	00412800
65	Jaimura	435280	00414000
66	Jamjhor	435182	00404200
67	Jharadih	435221	00408100
68	Jhinti Pali	435249	00410900
69	Jobi	435153	00401300
70	Kafarmar	435151	00401100
71	Kalmi	435231	00409100
72	Kalmipat	435207	00406700
73	Kanmura	435260	00412000
74	Karauwadih	435150	00401000
75	Karpipali	435230	00409000
76	Karranara Alias Naurangpur	435245	00410500
77	Karumauha	435232	00409200
78	Kasaipali	435161	00402100
79	Kataud	435145	00400500
80	Kewali	435146	00400600
81	Khairpali	435262	00412200
82	Khamhar	435164	00402400
83	Khardgaon	435147	00400700
84	Kiritmal	435274	00413400
85	Kothardih	435162	00402200
86	Kothikunda	435163	00402300
87	Kukri Jhariya	435238	00409800
88	Kukricholi	435171	00403100
89	Kunkuni	435237	00409700
90	Kurru	435152	00401200
91	Kurru Bhantha	435246	00410600
92	Lodhajhar	435267	00412700

## VILLAGE AND TOWN DIRECTORY

Serial No.	Name of Village	2011 Census MDDS Code Number	2001 Location Code Number
1	2	3	4
93	Lodhiya	435204	00406400
94	Madanpur	435187	00404700
95	Makri	435220	00408000
96	Mauhapali	435227	00408700
97	Mingaon	435149	00400900
98	Mura	435266	00412600
99	Nagoi	435158	00401800
100	Naharpali	435255	00411500
101	Nandgaon	435159	00401900
102	Nawagaon	435188	00404800
103	Nawapara	435210	00407000
104	Nawapara	435275	00413500
105	Palgarha	435202	00406200
106	Pamgarh	435183	00404300
107	Pandripani	435278	00413800
108	Paraskol	435194	00405400
109	Parsapali	435193	00405300
110	Patrapali	435192	00405200
111	Puchhiyapali	435166	00402600
112	Puraina	435218	00407800
113	Rajghata	435243	00410300
114	Rajpur	435273	00413300
115	Raksapali	435265	00412500
116	Ranisagar	435244	00410400
117	Rasiyamuda	435254	00411400
118	Ratan Mahka	435228	00408800
119	Sajapali	435169	00402900
120	Saliha Bhantha	435264	00412400
121	Sarwani	435205	00406500
122	Sendripali	435258	00411800
123	Singhanpur	435263	00412300
124	Sonbarsa	435236	00409600
125	Sondka	435279	00413900
126	Sooti	435198	00405800
127	Tandapara	435168	00402800
128	Tayang	435281	00414100
129	Telikot	435225	00408500
130	Temtema	435259	00411900
131	Tendumudi	435177	00403700
132	Thusekela	435191	00405100
133	Tilaipali	435269	00412900
134	Tiuar	435201	00406100
135	Tumidih	435157	00401700
136	Turekela	435209	00406900
137	Ulda	435199	00405900

## CENSUS OF INDIA 2011

## AMENITIES AND

Name of District:- Raigarh

Name of CD Block:-KHARSIA

Sr.No.	Name village	Location code no.	Total area of the village ( in hectares rounded up to one decimal place)	Total population ( 2011 census )	Number of households (2011 census)	Number of educational amenities available. (If not available within the village , the distance range code viz; a for < 5 Kms, b for 5-10 Kms and c for 10+ kms of nearest place where facility is available is given).														
						Pre-Primary school (PP)	Primary school (P)	Middle school (M)	Secondary School (S)	Senior Secondary school (SS)	Degree college of arts science & commerce (ASC)	Engineering college(EC)	Medical college (MC)	Management institute (MI)	Polytechnic (Pt)	Vocational training school /ITI	Non-formal training centre (NFTC)	Special school for disabled (SSD)	Others (specify)	
1	2	3	4	5	6	7	8	9	10	11	12	13	14	15	16	17	18	19	20	
1	Kataud	435145	637	913	226 c		2	1 a	a	c	c	c	c	c	c				c	
2	Kewali	435146	718.7	1134	259 c		1	1 a	a	c	c	c	c	c	c	c			c	
3	Khardgaon	435147	405.8	1128	301 c		1	1 a	a	c	c	c	c	c	c	c			c	
4	Gorpar	435148	368.2	1034	228 c		2	1	1	1 c	c	c	c	c	c	c			c	
5	Mingaon	435149	670.2	1000	258 c		2	1 b	b	c	c	c	c	c	c	c			c	
6	Karauwadih	435150	212.6	470	111		1 a	a	a	c	c	c			c	c			c	
7	Kafarmar	435151	784.2	1223	270		2	1 a	a	c	c	c			c	c			c	
8	Kurru	435152	933.6	1159	264		1	1 a	a	c	c	c			c	c			c	
9	Jobi	435153	1621.3	2623	570		2	2	1	1 c	c	c			c	c			c	
10	Bagjhar	435154	274.3	158	41		1 a	a	a	c	c	c			c	c			c	
11	Chitakatharra	435155	110.9	305	73 b		1 a	b	b	c	c	c	c	c	c	c			c	
12	Deradih	435156	157.2	338	93 b		1 a	c	c	c	c	c	c	c	c	c			c	
13	Tumidih	435157	308	407	114 b		1	1 b	b	c	c	c	c	c	c	c			c	
14	Nagoi	435158	672	1600	349 b		2	1 a	a	c	c	c	c	c	c	c			c	
15	Nandgaon	435159	451.8	975	240 b		2	1 b	b	c	c	c	c	c	c	c			c	
16	Barra	435160	1115	2249	506 b		3	1	1	1 c	c	c	c	c	c	c			c	
17	Kasaipali	435161	295.1	688	151 c		1 a	a	a	c	c	c	c	c	c	c			c	
18	Kothardih	435162	123.6	0	0															
19	Kothikunda	435163	177.1	218	56		1 a	a	a	c	c	c	c	c	c	c			c	
20	Khamhar	435164	428.6	941	224		1	1	1	1 c	c	c	c	c	c	c			c	
21	Gandapali	435165	140	622	165		1	1 b	b	c	c	c	c	c	c	c			c	
22	Puchhiyapali	435166	372.2	563	151		1 a	a	a	c	c	c	c	c	c	c			c	
23	Farkanara	435167	595.4	1055	267		1	1 b	b	c	c	c	c	c	c	c			c	
24	Tandapara	435168	426.4	623	180		1	1 a	a	c	c	c	c	c	c	c			c	
25	Sajapali	435169	99.4	548	138		1	1 a	a	c	c	c	c	c	c	c			c	
26	Agasmar	435170	163.2	389	93 a		1	1 c	c	c	c				c	c				
27	Kukricholi	435171	213.8	261	56 b		1	1 a	b	c	c	c			c	c				
28	Gurda	435172	448.8	897	212 b		1	1 a	b	c	c	c			c	c				
29	Chhirpani	435173	209	437	105 c		1 a	b	b	c	c	c			c	c				
30	Chhotejam Pali	435174	223.6	324	79 c		1 b	b	c	c	c				c	c				

# - VILLAGE DIRECTORY

LAND USE ( AS IN 2009 )

Location CodeNo:-403

Location CodeNo:-0039

Number of Medical Amenities available. (If not available within the village , the distance range code viz; a for < 5 Kms, b for 5-10 Kms and c for 10+ kms of nearest place where facility is available is given).											Number of Non-Government Medical Amenities available.							Availability of drinking water - Yes / No							Name village	
Community health centre (CHC)	Primary health centre (PHC)	Primary health sub centre (PHS)	Maternity and child welfare centre (MCW)	T.B. clinic (TBC)	Hospital-allopathic (HA)	Hospital-alternative medicine (HO)	Dispensary (D)	Veterinary hospital (VH)	Mobile health clinic (MHC)	Family welfare centre (FWC)	Charitable non Govt. hospital/Nursing home.	Medical practitioner with MBBS Degree	Medical practitioner with other degree	Medical practitioner with no degree	Traditional practitioner and faith healer .	Medicine Shop	Others	Tap water (Treated/Untreated)	Well water (Covered / Uncovered well)	Hand Pump	Tube wells / Bore well	Spring	River / Canal	Tank / Pond / Lake		Others
21	22	23	24	25	26	27	28	29	30	31	32	33	34	35	36	37	38	39	40	41	42	43	44	45	46	2
c	b	a	a	c		c	c	b	c	c	0	0	0	1	1	0	0	No	Yes	Yes	Yes	No	No	Yes	No	Kataud
c	b	a	a	c		c	b	b	c	c	0	0	0	1	0	0	0	No	Yes	Yes	Yes	No	No	Yes	No	Kewali
c	a		1	c	c	c	c	a	c	c	0	0	2	1	1	0	0	No	Yes	Yes	Yes	No	No	Yes	No	Khardgaon
c		1	1	1	c	c	c	b	c	c	0	0	2	1	1	0	0	No	Yes	Yes	Yes	No	No	Yes	No	Gorpar
c	b	a	a	c		c	c	b	c	c	0	0	0	1	1	0	0	No	Yes	Yes	Yes	No	No	Yes	No	Mingaon
c	c	a	c	c		c	c	a	c	c	0	0	0	0	0	0	0	No	No	Yes	No	No	Yes	Yes	No	Karauwadih
c	c	a	c	c		c	c	a	c	c	0	0	0	0	0	0	0	No	No	Yes	No	No	No	No	No	Kafarmar
c	c	a	c	c		c	c	a	c	c	0	0	0	0	0	0	0	No	Yes	Yes	Yes	No	Yes	No	No	Kurru
c		1	c	c		c		1	1	c	c	0	0	0	0	0	0	Yes	No	Yes	No	No	No	No	No	Jobi
c	c	a	c	c		c	c	a	c	c	0	0	0	0	0	0	0	No	No	Yes	No	No	No	Yes	No	Baghar
c	b	a	c	c		b	c	b	c	c	0	0	0	0	2	0	0	No	Yes	Yes	Yes	No	No	Yes	No	Chitakatharra
c	c	b	c	c		b	c	c	c	c	0	0	0	0	2	0	0	No	Yes	Yes	Yes	No	Yes	Yes	No	Deradih
c	b	b	c	c		b	c	c	c	c	0	0	0	0	5	0	0	No	Yes	Yes	Yes	No	Yes	Yes	No	Tumidih
c	a		1	a	c	c	c	b	c	c	0	0	0	0	15	0	0	No	Yes	Yes	Yes	No	Yes	Yes	No	Nagoi
c	b		1	b	c	b	c	b	c	c	0	0	1	0	10	0	0	No	Yes	Yes	No	No	Yes	Yes	No	Nandgaon
c		1	1	1	c		1	1	a	c	c	0	1	1	0	15	0	0	No	Yes	Yes	Yes	No	No	Yes	Barra
c	a	a	c	c		c	c	a	c	c	0	0	0	0	0	0	0	No	No	Yes	No	No	No	Yes	No	Kasaipali
																										Kothardih
c	c	b	c	c		c	c	c	c	c	0	0	0	0	0	0	0	No	No	Yes	No	No	No	Yes	No	Kothikunda
c	c		1	c	c	c	c	c	c	c	0	0	0	0	0	0	0	No	Yes	Yes	Yes	No	No	Yes	No	Khamhar
c	b		1	1	c	c		1	b	c	c	0	0	0	0	0	0	No	No	Yes	Yes	No	No	No	No	Gandapali
c	c	a	c	c		c	c	b	c	c	0	0	0	0	0	0	0	No	No	Yes	Yes	No	No	Yes	No	Puchhiyapali
c	b		1	1	c		1	c	b	c	c	0	0	0	0	0	0	No	Yes	Yes	No	No	Yes	Yes	No	Farkanara
c	c	b	c	c		c	c	b	c	c	0	0	0	0	0	0	0	No	No	Yes	No	No	No	Yes	No	Tandapara
c	a	a	c	c		c	c	a	c	c	0	0	0	0	0	0	0	No	No	Yes	No	No	No	Yes	No	Sajapali
c	c	c	c	c		c	c	c	c	c	0	0	0	1	1	0	0	No	Yes	Yes	Yes	No	No	Yes	No	Agasmar
c	c	a	c	c		c	c	c	c	c	0	0	0	1	1	0	0	No	Yes	Yes	Yes	No	Yes	No	No	Kukricholi
c	c		1	c	c	c	c	c	c	c	0	0	0	1	1	0	0	No	Yes	Yes	Yes	Yes	Yes	Yes	No	Gurda
b	b	b	c	c		c	c	c	c	c	0	0	0	1	0	0	0	No	Yes	Yes	No	No	No	Yes	No	Chhirpani
c	b	b	c	c		c	a	c	c	c	0	0	0	1	1	0	0	No	Yes	Yes	Yes	No	Yes	Yes	No	Chhotejam Pali

## CENSUS OF INDIA 2011

## AMENITIES AND

Name of District:- Raigarh

Name of CD Block:-KHARSIA

Sr.No.	Name village	Availability of toilet & others Yes / No				Communication and transport facilities (If amenities available code -Yes is given except for Village Pin Code ,If not available within the village , the distance range code viz; a for < 5 Kms, b for 5-10 Kms and c for 10+ kms of nearest place where facility is available is given).																
		Community toilet including bath.	Community toilet excluding bath.	Rural sanitary mart or sanitary hardware outlet available near the village.	Community bio- gas or recycle of waste for productive use.	Post office(PO)	Sub post office (SPO)	Post & Telegraph office (P&TO)	Village Pin Code	Telephones (Land lines)	Public call office (PCO)	Mobile phone coverage	Internet cafes/ Common service centre (CSC)	Private courier facility	Bus service (Public & Private)	Railway stations	Auto/Modified Autos	Taxis and Vans	Tractors	Cycle-pulled rickshaws(Manual & Machine driven)	Carts driven by animals	Sea /River ferry service
1	2	47	48	49	50	51	52	53	54	55	56	57	58	59	60	61	62	63	64	65	66	67
1	Kataud	No	No	No	No	c	c	c	496665	b	b	b	c	c	Yes	c	c	c	Yes		Yes	
2	Kewali	No	No	No	No	c	c	c	496665	b	b	b	c	c	Yes	c	c	c	Yes		Yes	
3	Khardgaon	No	No	No	No	c	c	c	496116	a	a	a	c	c	Yes	c	c	c	Yes		Yes	
4	Gorpar	No	No	No	No	Yes	c	Yes	496665	b	b	b	c	c	Yes	c	c	c	Yes		Yes	
5	Mingaon	No	No	No	No	c	c	c	496116	b	b	b	c	c	Yes	c	c	c	Yes		Yes	
6	Karauwadih	No	No	No	No	c	a	c	496665	c	c	Yes	c	c		c	c	a	Yes		Yes	
7	Kafarmar	No	No	No	No	c	a	c	496665	c	c	Yes	c	c	Yes	c	c	a	Yes		Yes	
8	Kurru	No	No	No	No	b	a	c	496665	c	c	Yes	c	c		c	c	a	a		Yes	
9	Jobi	No	No	No	No	Yes	Yes	c	496665	c	c	Yes	c	c	Yes	c	c	Yes	Yes		Yes	
10	Bagihar	No	No	No	No	c	c	c	496665	c	c	Yes	c	c		c	c	a	a		Yes	
11	Chitakatharra	No	No	No	No	c	b	c	496665	c	c	a	c	c		c	b	b	a		Yes	
12	Deradih	No	No	No	No	c	b	c	496665	b	b	Yes	c	c		c	c	b	b		Yes	
13	Tumidih	No	No	No	No	c	b	c	496665	b	b	Yes	c	c		c	c	Yes	a		Yes	
14	Nagoi	No	No	No	No	Yes	b	c	496665	a	a	c	c	c		c	c	Yes	Yes		Yes	
15	Nandgaon	No	No	No	No	Yes	b	c	496665	b	a	c	c	c	Yes	c	c	b	Yes		Yes	
16	Barra	No	No	No	No	Yes	b	c	496665	a	c	Yes	c	c		c	c	a	Yes		Yes	
17	Kasaipali	No	No	No	No	c	c	c	496665	c	c	c	c	c	Yes	c	c	c	Yes	Yes	Yes	
18	Kothardih																					
19	Kothikunda	No	No	No	No	c	c	c	496665	c	c	c	c	c	Yes	c	c	c	Yes	Yes	Yes	
20	Khamhar	No	No	No	No	Yes	c	c	496665	c	c	c	c	c	Yes	c	c	c	Yes	Yes	Yes	
21	Gandapali	No	No	No	No	c	c	c	496665	c	c	c	c	c		c	c	c	Yes		Yes	
22	Puchhiyapali	No	No	No	No	c	c	c	496665	c	c	c	c	c		c	c	c	Yes		Yes	
23	Farkanara	No	No	No	No	Yes	c	c	496665	c	c	b	c	c	Yes	c	c	c	Yes		Yes	
24	Tandapara	No	No	No	No	c	c	c	496661	c	c	c	c	c		c	c	c	Yes	Yes	Yes	
25	Sajapali	No	No	No	No	c	c	c	496665	c	c	c	c	c		c	c	c	Yes	Yes	Yes	
26	Agasmar	No	No	No	No	c	b	c	496665	c	c	Yes	c	c		c	c	Yes	Yes		Yes	
27	Kukricholi	No	No	No	No	c	a	c	496665	b	b	Yes	c	c		c	c	c	Yes		Yes	
28	Gurda	No	No	No	No	Yes	Yes	c	496665	c	c	Yes	c	c		c	c	Yes	Yes		Yes	
29	Chhirpani	No	No	No	No	c	a	c	496665	a	a	Yes	c	c		c	c	c	Yes		Yes	
30	Chhotejam Pali	No	No	No	No	c	b	c	496665	c	c	Yes	c	c		c	c	c	Yes		Yes	

# - VILLAGE DIRECTORY

LAND USE ( AS IN 2009 )

Location CodeNo:-403

Location CodeNo:-0039

Village connected to highways,village roads, banks & credit societies (If amenities available code -Yes is given, If not available within the village , the distance range code viz; a for < 5 Kms, b for 5-10 Kms and c for 10+ kms of nearest place where facility is available is given).												Availability of miscellaneous facilities (If amenities available code -Yes is given code viz; a for < 5 Kms, b for 5-10 Kms and c for 10+ kms of nearest place w																																																																																																																																																																																																																																																																																																																																																																																																																																																																																																																																																																																																																																																																																																																																																																																																																																																																																																																																																																																																																																																																																																																																																																																																																																																																																																																																																																																																																																																																																																																																																																																																																																																																																																																																																																																																																																																																																																																																																																																																																																																																																																																																																																																																																																																																																																																																																																																																																																																																																																																																																																																																																																																																																																																																																																																																																																																																																																																																																																																																																																																																																																																																																																																																																																																																																																																																																																																																																																																																																																																																																																																																																																																																																																																																																																																																																																																																																																																																																											
Connected to national highway(NH)												Self-Help Group (SHG)												Public distribution system (PDS) shop												Mandis / Regular market												Weekly Haat												Agricultural marketing society												Integrated Child Development Scheme (Nutritional Centres)												Anganwadi Centre (Nutritional Centres)												Others (Nutritional Centres)												ASHA (Accredited Social Health Activist)												Community centre with/without TV												Sports Field,												Sports Club / Recreation Centre												Name village																																																																																																																																																																																																																																																																																																																																																																																																																																																																																																																																																																																																																																																																																																																																																																																																																																																																																																																																																																																																																																																																																																																																																																																																																																																																																																																																																																																																																																																																																																																																																																																																																																																																																																																																																																																																																																																																																																																																																																																																																																																																																																																																																																																																																																																																																																																																																																																																																																																																																																																																																																																																																																																																																																																																																																																																																																																																																																																																																																																																																																																																																																																																																																																																																																																																																																																																																																																																																																																																																																																																																																																																																																																																																																																																																																																																											
68												69												70												71												72												73												74												75												76												77												78												79												80												81												82												83												84												85												86												87												88												89												90												91												2																																																																																																																																																																																																																																																																																																																																																																																																																																																																																																																																																																																																																																																																																																																																																																																																																																																																																																																																																																																																																																																																																																																																																																																																																																																																																																																																																																																																																																																																																																																																																																																																																																																																																																																																																																																																																																																																																																																																																																																																																																																																																																																																																																																																																																																																																																																																																																																																																																																																																																																																																																																																																																																																																																																																																																																																																																																																																																																																																																																																																																																																																																																																																																																																																																																																																																																																																																																																																																																																																																																																																																																																																																																																							
c												c												c												Yes												Yes												Yes												Yes																								b												c												b												Yes												a												c												b												c												c												Yes												Yes												Yes												c												b												c												Kataud																																																																																																																																																																																																																																																																																																																																																																																																																																																																																																																																																																																																																																																																																																																																																																																																																																																																																																																																																																																																																																																																																																																																																																																																																																																																																																																																																																																																																																																																																																																																																																																																																																																																																																																																																																																																																																																																																																																																																																																																																																																																																																																																																																																																																																																																																																																																																																																																																																																																																																																																																																																																																																																																																																																																																																																																																																																																																																																																																																																																																																																																																																																																																																																																																																																																																																																																																																																																																																																																																																																																																																																																																																																																																			
c												c												c												Yes												Yes												Yes												Yes																								b												c												b												Yes												Yes												c												a												b												c												Yes												Yes												Yes												a												Yes												c												Kewali																																																																																																																																																																																																																																																																																																																																																																																																																																																																																																																																																																																																																																																																																																																																																																																																																																																																																																																																																																																																																																																																																																																																																																																																																																																																																																																																																																																																																																																																																																																																																																																																																																																																																																																																																																																																																																																																																																																																																																																																																																																																																																																																																																																																																																																																																																																																																																																																																																																																																																																																																																																																																																																																																																																																																																																																																																																																																																																																																																																																																																																																																																																																																																																																																																																																																																																																																																																																																																																																																																																																																																																																																																																																																			
c												c												c												Yes												Yes												Yes												Yes																								a												c												a												Yes												Yes												c												a												c												c												Yes												Yes												Yes												c												a												c												Khardgaon																																																																																																																																																																																																																																																																																																																																																																																																																																																																																																																																																																																																																																																																																																																																																																																																																																																																																																																																																																																																																																																																																																																																																																																																																																																																																																																																																																																																																																																																																																																																																																																																																																																																																																																																																																																																																																																																																																																																																																																																																																																																																																																																																																																																																																																																																																																																																																																																																																																																																																																																																																																																																																																																																																																																																																																																																																																																																																																																																																																																																																																																																																																																																																																																																																																																																																																																																																																																																																																																																																																																																																																																																																																																																			
c												c												c												Yes												Yes												Yes												Yes																								c												c												b												Yes												Yes												c												Yes												b												c												Yes												Yes												Yes												Yes												Yes												c												Gorpar																																																																																																																																																																																																																																																																																																																																																																																																																																																																																																																																																																																																																																																																																																																																																																																																																																																																																																																																																																																																																																																																																																																																																																																																																																																																																																																																																																																																																																																																																																																																																																																																																																																																																																																																																																																																																																																																																																																																																																																																																																																																																																																																																																																																																																																																																																																																																																																																																																																																																																																																																																																																																																																																																																																																																																																																																																																																																																																																																																																																																																																																																																																																																																																																																																																																																																																																																																																																																																																																																																																																																																																																																																																																																			
c												b												c												Yes												Yes												Yes												Yes																								b												c												b												Yes												a												c												b												b												c												Yes												Yes												Yes												b												b												c												Mingaon																																																																																																																																																																																																																																																																																																																																																																																																																																																																																																																																																																																																																																																																																																																																																																																																																																																																																																																																																																																																																																																																																																																																																																																																																																																																																																																																																																																																																																																																																																																																																																																																																																																																																																																																																																																																																																																																																																																																																																																																																																																																																																																																																																																																																																																																																																																																																																																																																																																																																																																																																																																																																																																																																																																																																																																																																																																																																																																																																																																																																																																																																																																																																																																																																																																																																																																																																																																																																																																																																																																																																																																																																																																																																			
c												c												c												a												a												Yes												Yes																								a												c												a												Yes												a												c												a												a												c												Yes												Yes												Yes												c												c												c												Karauwadih																																																																																																																																																																																																																																																																																																																																																																																																																																																																																																																																																																																																																																																																																																																																																																																																																																																																																																																																																																																																																																																																																																																																																																																																																																																																																																																																																																																																																																																																																																																																																																																																																																																																																																																																																																																																																																																																																																																																																																																																																																																																																																																																																																																																																																																																																																																																																																																																																																																																																																																																																																																																																																																																																																																																																																																																																																																																																																																																																																																																																																																																																																																																																																																																																																																																																																																																																																																																																																																																																																																																																																																																																																																																																			
c												c												c												a												Yes												Yes																								a												c												a												Yes												Yes												c												a												a												Yes												Yes												Yes												c												c												c												Kafarmar																																																																																																																																																																																																																																																																																																																																																																																																																																																																																																																																																																																																																																																																																																																																																																																																																																																																																																																																																																																																																																																																																																																																																																																																																																																																																																																																																																																																																																																																																																																																																																																																																																																																																																																																																																																																																																																																																																																																																																																																																																																																																																																																																																																																																																																																																																																																																																																																																																																																																																																																																																																																																																																																																																																																																																																																																																																																																																																																																																																																																																																																																																																																																																																																																																																																																																																																																																																																																																																																																																																																																																																																																																																																																																											
c												b												c												c												Yes												Yes												Yes																								a												c												a												Yes												Yes												c												a												a												Yes												Yes												Yes												c												c												c												Kurru																																																																																																																																																																																																																																																																																																																																																																																																																																																																																																																																																																																																																																																																																																																																																																																																																																																																																																																																																																																																																																																																																																																																																																																																																																																																																																																																																																																																																																																																																																																																																																																																																																																																																																																																																																																																																																																																																																																																																																																																																																																																																																																																																																																																																																																																																																																																																																																																																																																																																																																																																																																																																																																																																																																																																																																																																																																																																																																																																																																																																																																																																																																																																																																																																																																																																																																																																																																																																																																																																																																																																																																																																																																																																															
c												c												c												c												Yes												Yes												Yes																								Yes												c												Yes												Yes												Yes												c												Yes												Yes												c												Yes												c												Jobi																																																																																																																																																																																																																																																																																																																																																																																																																																																																																																																																																																																																																																																																																																																																																																																																																																																																																																																																																																																																																																																																																																																																																																																																																																																																																																																																																																																																																																																																																																																																																																																																																																																																																																																																																																																																																																																																																																																																																																																																																																																																																																																																																																																																																																																																																																																																																																																																																																																																																																																																																																																																																																																																																																																																																																																																																																																																																																																																																																																																																																																																																																																																																																																																																																																																																																																																																																																																																																																																																																																																																																																																																																																																																																																																			
c												c												c												a												Yes												Yes																								a												c												a												Yes												a												c												a												a												Yes												Yes												Yes												c												c												c												Bagjhar																																																																																																																																																																																																																																																																																																																																																																																																																																																																																																																																																																																																																																																																																																																																																																																																																																																																																																																																																																																																																																																																																																																																																																																																																																																																																																																																																																																																																																																																																																																																																																																																																																																																																																																																																																																																																																																																																																																																																																																																																																																																																																																																																																																																																																																																																																																																																																																																																																																																																																																																																																																																																																																																																																																																																																																																																																																																																																																																																																																																																																																																																																																																																																																																																																																																																																																																																																																																																																																																																																																																																																																																																																																																																																											
c												c												c												b												Yes												Yes																								b												c												b												Yes												a												c												b												c												c												Yes												Yes												c												c												Yes												a												Chitakatharra																																																																																																																																																																																																																																																																																																																																																																																																																																																																																																																																																																																																																																																																																																																																																																																																																																																																																																																																																																																																																																																																																																																																																																																																																																																																																																																																																																																																																																																																																																																																																																																																																																																																																																																																																																																																																																																																																																																																																																																																																																																																																																																																																																																																																																																																																																																																																																																																																																																																																																																																																																																																																																																																																																																																																																																																																																																																																																																																																																																																																																																																																																																																																																																																																																																																																																																																																																																																																																																																																																																																																																																																																																																																																															
c												b												b												b												Yes												Yes												a																								c												c												c												Yes												b												c												b												c												c												Yes												Yes												c												c												Yes												c												Deradih																																																																																																																																																																																																																																																																																																																																																																																																																																																																																																																																																																																																																																																																																																																																																																																																																																																																																																																																																																																																																																																																																																																																																																																																																																																																																																																																																																																																																																																																																																																																																																																																																																																																																																																																																																																																																																																																																																																																																																																																																																																																																																																																																																																																																																																																																																																																																																																																																																																																																																																																																																																																																																																																																																																																																																																																																																																																																																																																																																																																																																																																																																																																																																																																																																																																																																																																																																																																																																																																																																																																																																																																																																																																																			
c												b												b												a												a												Yes												Yes												a																								b												c												b												Yes												a												c												a												c												c												Yes												Yes												c												c												b												c												Tumidih																																																																																																																																																																																																																																																																																																																																																																																																																																																																																																																																																																																																																																																																																																																																																																																																																																																																																																																																																																																																																																																																																																																																																																																																																																																																																																																																																																																																																																																																																																																																																																																																																																																																																																																																																																																																																																																																																																																																																																																																																																																																																																																																																																																																																																																																																																																																																																																																																																																																																																																																																																																																																																																																																																																																																																																																																																																																																																																																																																																																																																																																																																																																																																																																																																																																																																																																																																																																																																																																																																																																																																																																																																																																							
c												c												c												c												Yes												Yes												Yes												Yes																								b												c												b												Yes												Yes												c												b												c												a												Yes												Yes												Yes												c												a												c												Nagoi																																																																																																																																																																																																																																																																																																																																																																																																																																																																																																																																																																																																																																																																																																																																																																																																																																																																																																																																																																																																																																																																																																																																																																																																																																																																																																																																																																																																																																																																																																																																																																																																																																																																																																																																																																																																																																																																																																																																																																																																																																																																																																																																																																																																																																																																																																																																																																																																																																																																																																																																																																																																																																																																																																																																																																																																																																																																																																																																																																																																																																																																																																																																																																																																																																																																																																																																																																																																																																																																																																																																																																																																																																																																							
c												c												c												Yes												Yes												Yes												Yes																								b												c												b												Yes												Yes												c												b												c												c												Yes												Yes												c												c												b												c												Nandgaon																																																																																																																																																																																																																																																																																																																																																																																																																																																																																																																																																																																																																																																																																																																																																																																																																																																																																																																																																																																																																																																																																																																																																																																																																																																																																																																																																																																																																																																																																																																																																																																																																																																																																																																																																																																																																																																																																																																																																																																																																																																																																																																																																																																																																																																																																																																																																																																																																																																																																																																																																																																																																																																																																																																																																																																																																																																																																																																																																																																																																																																																																																																																																																																																																																																																																																																																																																																																																																																																																																																																																																																																																																																																																			
c												c												c												Yes												Yes												Yes												Yes																								a												c												a												Yes												Yes												c												a												c												c												Yes												Yes												Yes												c												Yes												c												Barra																																																																																																																																																																																																																																																																																																																																																																																																																																																																																																																																																																																																																																																																																																																																																																																																																																																																																																																																																																																																																																																																																																																																																																																																																																																																																																																																																																																																																																																																																																																																																																																																																																																																																																																																																																																																																																																																																																																																																																																																																																																																																																																																																																																																																																																																																																																																																																																																																																																																																																																																																																																																																																																																																																																																																																																																																																																																																																																																																																																																																																																																																																																																																																																																																																																																																																																																																																																																																																																																																																																																																																																																																																																																																			
c												c												c												Yes												Yes												Yes												a																								c												c												b												Yes												a												c												a												b												c												Yes												Yes												Yes												c												c												c												Kasaipali																																																																																																																																																																																																																																																																																																																																																																																																																																																																																																																																																																																																																																																																																																																																																																																																																																																																																																																																																																																																																																																																																																																																																																																																																																																																																																																																																																																																																																																																																																																																																																																																																																																																																																																																																																																																																																																																																																																																																																																																																																																																																																																																																																																																																																																																																																																																																																																																																																																																																																																																																																																																																																																																																																																																																																																																																																																																																																																																																																																																																																																																																																																																																																																																																																																																																																																																																																																																																																																																																																																																																																																																																																																																																			



## CENSUS OF INDIA 2011

## AMENITIES AND

Name of District:- Raigarh

Name of CD Block:-KHARSIA

1, If not available within the village , the distance range here facility is available is given).

Availability of  
electricity  
(Yes/No)

Land Use

Nearest Town

Area under different types of la

	Name village	Cinema / Video Hall	Public Library	Public Reading Room	Newspaper Supply	Assembly Polling station	Birth & Death Registration Office	Power Supply for Domestic Use (ED)	Power Supply for Agricultural Use (EAG)	Power Supply for Commercial Use (EC)	Power Supply for All Uses (EA)	Name	Distance range code i.e. a for < 5 Kms, b for 5-10 Kms and c for 10+ kms .	Forests	Area under Non-agricultural Uses	Barren and Un-cultivable land	Permanent Pastures and Other Grazing Lands
1	2	92	93	94	95	96	97	98	99	100	101	102	103	104	105	106	107
1	Kataud	c	c	a	c	Yes	a	No	No	No	Yes	Kharsia	c	0	38.1	0	244
2	Kewali	c	Yes	Yes	c	Yes	Yes	No	No	No	Yes	Kharsia	c	203.7	32.8	0	70.2
3	Khargdaon	c	Yes	Yes	c	Yes	Yes	No	No	No	Yes	Kharsia	c	0	42.6	0	68.9
4	Gorpar	c	Yes	Yes	Yes	Yes	Yes	No	No	No	Yes	Kharsia	c	0	42	0	20
5	Mingaon	c	c	a	c	Yes	a	No	No	No	Yes	Kharsia	c	203.1	29.4	0	136.9
6	Karauwadih	c	c	c	c	a	Yes	No	No	No	Yes	Kharsia	c	14	37.4	0	26.8
7	Kafarmar	c	c	c	c	Yes	Yes	No	No	No	Yes	Kharsia	c	0	21.1	0	321.9
8	Kurru	c	c	c	c	Yes	Yes	No	No	No	Yes	Kharsia	c	374.2	57.3	7.3	207.4
9	Jobi	c	c	c	Yes	Yes	Yes	No	No	No	Yes	Kharsia	c	0	54.8	346.6	378.6
10	Bagjhar	c	c	c	c	a	Yes	No	No	No	Yes	Kharsia	c	1.9	10.8	0	123.3
11	Chitakatharra	c	c	c	c	a	a	Yes	Yes	No	No	Kharsia	c	10.6	6.5	0	30
12	Deradih	c	c	b	c	b	b	Yes	Yes	No	No	Kharsia	c	9.3	27.6	0	44.8
13	Tumidih	c	c	b	c	Yes	a	Yes	Yes	No	No	Kharsia	c	14	50	0	99.7
14	Nagoi	c	c	Yes	Yes	Yes	Yes	Yes	Yes	No	No	Kharsia	c	0	49.4	0	156.5
15	Nandgaon	c	c	Yes	c	Yes	Yes	Yes	Yes	No	No	Kharsia	c	0.6	48.4	0	126.2
16	Barra	c	c	Yes	Yes	Yes	Yes	Yes	Yes	No	No	Kharsia	c	20.2	49.8	0	341.7
17	Kasaipali	c	c	c	c	Yes	a	Yes	Yes	No	No	Kharsia	c	0	20.3	0	43.8
18	Kothardih											Kharsia	c	8.9	12	0	16.9
19	Kothikunda	c	c	c	c	a	a	Yes	Yes	No	No	Kharsia	c	0	12.5	0	48.4
20	Khamhar	c	c	c	Yes	Yes	Yes	Yes	Yes	No	No	Kharsia	c	0	27	0	119.9
21	Gandapali	c	c	c	c	Yes	Yes	Yes	Yes	No	No	Kharsia	c	0	17	0	7
22	Puchhiyapali	c	c	c	c	Yes	Yes	Yes	Yes	No	No	Kharsia	c	0	13.4	0	135.6
23	Farkanara	c	c	c	Yes	Yes	Yes	Yes	Yes	No	No	Kharsia	c	0	17.5	53.8	135.4
24	Tandapara	c	c	c	c	Yes	a	Yes	Yes	No	No	Kharsia	c	152.7	22.1	0	35
25	Sajapali	c	c	c	c	Yes	a	Yes	Yes	No	No	Kharsia	c	0	12.3	0	13.8
26	Agasmar	Yes	Yes	Yes	Yes	Yes	Yes	No	No	No	Yes	Kharsia	c	18.2	3.6	2.3	43.5
27	Kukricholi	Yes	Yes	Yes	Yes	Yes	Yes	No	No	No	Yes	Kharsia	c	37.2	37	2.1	39.1
28	Gurda	Yes	Yes	Yes	Yes	Yes	Yes	No	No	No	Yes	Kharsia	c	0	71.8	20.2	55.6
29	Chhirpani	Yes	Yes	Yes	Yes	Yes	Yes	No	No	No	Yes	Kharsia	c	0	11.4	2.7	53.7
30	Chhotejam Pali	Yes	Yes	Yes	Yes	a	Yes	No	No	No	Yes	Kharsia	c	66.5	37.1	2.3	46.4

**- VILLAGE DIRECTORY**

LAND USE ( AS IN 2009 )

Location CodeNo:-403

Location CodeNo:-0039

Land Use															Name of three most important commodities manufactured			Name of Village	Serial Number
Land use ( in hectares rounded up to one decimal place)							Area irrigated by source (in hectare).												
Land Under Miscellaneous Tree Crops etc.	Culturable Waste Land	Fallow lands other than current fallows	Current Fallows	Net Area Sown	Total Irrigated Land Area	Total Un-irrigated Land Area	Canals ( C )	Wells/Tube-wells(W/TW)	Tanks/Lakes(T/L)	Water Falls(WF)	Others(O)	First	Second	Third					
108	109	110	111	112	113	114	115	116	117	118	119	120	121	122	2	1			
0	3.2	9.5	13	329.2	4.3	632.2	0	0	4.3	0	0				Kataud	1			
0	4.3	8	14.4	385.3	4.9	713.9	0	1.6	3.3	0	0				Kewali	2			
0	4.1	4.8	5.4	280.2	2.6	403.2	0	0	2.6	0	0				Khardgaon	3			
0	1.9	5.9	6.7	291.8	3.3	364.9	0	0	3.3	0	0				Gorpar	4			
0	3.5	8.9	13	275.4	3.7	666.5	0	3.7	0	0	0				Mingaon	5			
0	0	7.1	1.2	126.1	18.8	122.8	8.5	0	0	0	10				Karauwadih	6			
0	0	19.2	47.6	374.4	18.1	285.4	0	18.1	0	0	0				Kafarmar	7			
0	0	20.1	3.4	264	13.6	249.9	0	2	0	0	12				Kurru	8			
0	0	22.9	51.1	767.3	19.8	727.8	0	3.6	0	0	16				Jobi	9			
0	0	8.2	25.6	104.6	1.2	74.4	0	0.8	0	0	0.4				Bagjhar	10			
0	0	5.8	14	43.9	7.1	43.8	0	0	0	0	7.1				Chitakatharra	11			
0	0	4.8	9.3	61.3	3.6	61.3	0	0	0	0	3.6				Deradih	12			
0	1.3	1.6	14	127.4	8.2	127.4	0	0	0	0	8.2				Tumidih	13			
0	4.9	34	18.4	408.8	26	408.8	26	0	0	0	0				Nagoi	14			
0	0	3.6	43.8	229.1	13.3	229.1	13.3	0	0	0	13				Nandgaon	15			
0	2.4	10.1	19.2	671.5	12.1	671.5	0	0	12.1	0	0				Barra	16			
0	3.9	6	1.1	220	2.5	220	0	2.5	0	0	0				Kasaipali	17			
0	10.2	9	12	54.6	0	54.6	0	0	0	0	0				Kothardih	18			
0	8.7	10	3.4	94	0	94	0	0	0	0	0				Kothikunda	19			
0	4	4	2	271.7	2	271.7	0	2	0	0	0				Khamhar	20			
0	4.1	3	4	104.9	0.8	104.9	0	0.8	0	0	0				Gandapali	21			
0	18.3	12	5.3	187.6	0.4	187.6	0	0	0.4	0	0				Puchhiyapali	22			
0	10	20.1	11	347.5	28	329.4	25	2	1	0	0				Farkanara	23			
0	9.8	6	2	198.9	6.6	198.9	0	0.6	6	0	0				Tandapara	24			
0	1	3.5	2.9	65.9	2	65.9	0	0	2	0	0				Sajapali	25			
0	2.1	2.5	2.4	88.5	1.4	88.5	0	1.4	0	0	0				Agasmar	26			
0	1.1	3.3	1.1	92.7	1.2	92.7	0	0	0	0	1.2				Kukricholi	27			
0	2	11	3.8	284.4	12	284.4	0	0	0	0	12				Gurda	28			
0	1.5	7	0.4	132.2	1.1	132.2	0	0	1.1	0	0				Chhirpani	29			
0	5.9	6.6	4	54.8	0	54.8	0	0	0	0	0				Chhotejam Pali	30			

Sr.No.	Name village	Location code no.	Total area of the village ( in hectares rounded up to one decimal place)	Total population ( 2011 census )	Number of households (2011 census)	Number of educational amenities available. (If not available within the village , the distance range code viz; a for < 5 Kms, b for 5-10 Kms and c for 10+ kms of nearest place where facility is available is given).													
						Pre-Primary school (PP)	Primary school (P)	Middle school (M)	Secondary School (S)	Senior Secondary school (SS)	Degree college of arts science & commerce (ASC)	Engineering college(EC)	Medical college (MC)	Management institute (MI)	Polytechnic (Pt)	Vocational training school /ITI	Non-formal training centre (NFTC)	Special school for disabled (SSD)	Others (specify)
1	2	3	4	5	6	7	8	9	10	11	12	13	14	15	16	17	18	19	20
31	Chhote Pandarmunda	435175	374.2	818	196	a	1	1	b	b	c	c	c		c	c			
32	Domnara	435176	263	1440	333	1	2	1	a	b	c	c	c		c	c			
33	Tendumudi	435177	378.6	574	148	b	2	2	b	b	c	c			c	c			
34	Dehjari	435178	357.7	891	226	b	1	1	b	b	b	c	c		c	b			
35	Barbhauna	435179	347.1	844	251	b	1	1	1	a	c	c			c	c			
36	Adpathra	435180	298.6	573	169	b	1			b	b	c	c	c	c	b		c	
37	Chondha	435181	288.7	1149	262	a	2	1	b	b	b	c	c	c	c	b	a	c	
38	Jamjhor	435182	200.9	435	95	a	1	a	a	a	b	c	c	c	c	b		c	
39	Pamgarh	435183	267.9	1222	258	b	1	1	b	b	b	c	c	c	c	b		c	
40	Banipathar	435184	207.6	1039	291		1	a	a	b	b	c	c	c	c	b		c	
41	Bhalunara	435185	243.6	626	145	b	1	1	b	b	b	c	c	c	c	b			
42	Bhelwadih	435186	257.7	1139	287	a	2	1	b	b	b	c	c	c	c	b		c	
43	Madanpur	435187	247.5	2704	698	1	4	2	1	1	a	c	c	c	c	a		c	
44	Nawagaon	435188	165.4	778	219	a	2	1	a	a	b	c	c	c	c	b		c	
45	Amadol	435189	55.3	221	61	a	2	a	a	a	b	c	c	c	c	c		c	
46	Chhote Deogaon	435190	242.6	817	211	a	1	1	a	a	c	c	c	c	c	c			
47	Thusekela	435191	336.5	2331	616	1	4	2	a	a	a	c	c	c	c	a			
48	Patrapali	435192	227.8	680	176	a	1	1	a	a	c	c	c	c	c	c			
49	Parsapali	435193	154.7	813	175	a	1	a	a	a	b	c	c	c	c	b			
50	Paraskol	435194	191.4	1043	252	a	3	1	a	a	b	c	c	c	c	b			
51	Botalda	435195	464.4	2925	682	1	5	2	1	1	b	c	c	c	c	b			
52	Bansmuda	435196	82.9	734	178	a	1	1	a	a	a	c	c	c	c	a			
53	Bhadripali	435197	79.6	313	77	b	1	a	b	b	b	c	c	c	c	b			
54	Sooti	435198	338.6	1493	333	b	2	1	b	b	b	c	c	c	c	b			
55	Ulda	435199	260.3	882	222		1	b	b	b	c	c	c	c	c	c	b	c	
56	Dhimani	435200	226.2	940	219		1	1	b	b	c	c	c	c	c	c	b	c	
57	Tiuar	435201	653.5	2529	647		2	1	1	1	c	c	c	c	c	c	a	c	
58	Palgarha	435202	132.5	473	128		1	a	b	c	c	c	c	c	c	c	b	c	
59	Bargarh	435203	289	1151	307		1	1	1	b	c	c	c	c	c	c	b	c	
60	Lodhiya	435204	192	661	173		1	a	a	a	c	c	c	c	c	c	a	c	
61	Sarwani	435205	556.4	2222	474		5	1	1	1	c	c	c	c	c	c		c	
62	Aurda	435206	292.7	1531	417	b	2	2	b	b	b	c	c		c	c			
63	Kalmipat	435207	94	291	66	b	1	1	a	a	b	c	c		c	c			
64	Ganda Bordi	435208	87.7	556	145	a	1	1	b	b	c	c	c		c	c			

Number of Medical Amenities available. (If not available within the village , the distance range code viz; a for < 5 Kms, b for 5-10 Kms and c for 10+ kms of nearest place where facility is available is given).											Number of Non-Government Medical Amenities available.								Availability of drinking water - Yes / No								Name village
Community health centre (CHC)	Primary health centre (PHC)	Primary health sub centre (PHS)	Maternity and child welfare centre (MCW)	T.B. clinic (TBC)	Hospital-allopathic (HA)	Hospital-alternative medicine (HO)	Dispensary (D)	Veterinary hospital (VH)	Mobile health clinic (MHC)	Family welfare centre (FWC)	Charitable non Govt. hospital/Nursing home.	Medical practitioner with MBBS Degree	Medical practitioner with other degree	Medical practitioner with no degree	Traditional practitioner and faith healer .	Medicine Shop	Others	Tap water (Treated/Untreated)	Well water (Covered / Uncovered well)	Hand Pump	Tube wells / Bore well	Spring	River / Canal	Tank / Pond / Lake	Others		
21	22	23	24	25	26	27	28	29	30	31	32	33	34	35	36	37	38	39	40	41	42	43	44	45	46		
c	b	b	c	c		c	c	c	c		0	0	0	5	2	0	0	No	Yes	Yes	No	Yes	No	Yes	No	Chhote Pandarmunda	
c	c	c	c	c		c	c	c	c		0	0	1	1	1	0	0	Yes	Yes	Yes	Yes	No	Yes	Yes	No	Domnara	
c	b	b	c	c		c		1	2	c	0	0	0	1	0	0	0	No	Yes	Yes	Yes	No	Yes	Yes	No	Tendumudi	
c	b		1	b	b	b	b	b	b	b	0	0	0	0	1	0	0	No	Yes	Yes	Yes	Yes	Yes	Yes	No	Dehjari	
c	c		1	c	c	c	c	c	c	c	0	0	1	1	1	0	0	No	Yes	Yes	No	No	Yes	Yes	No	Barbhauna	
b	b	b	b	b	b	b	b	b	b	b	0	0	0	0	0	0	0	No	No	Yes	Yes	No	Yes	No	No	Adpathra	
b	c	b	b	b	b	b	b	b	b	b	0	0	2	0	0	0	0	Yes	Yes	Yes	Yes	No	No	Yes	No	Chondha	
b	b	b	b	b	b	b	b	b	b	b	0	0	0	0	0	0	0	No	Yes	Yes	Yes	No	Yes	Yes	No	Jamjhor	
b	b		1	b	b	c	b	b	b	b	0	0	0	0	0	0	0	Yes	No	Yes	Yes	No	Yes	Yes	No	Pamgarh	
b	b		1	b	b	c	b	b	b	b	0	0	0	0	0	0	0	Yes	Yes	Yes	Yes	No	Yes	Yes	No	Banipathar	
b	b	a	b	b	b	b	b	b	b	b	0	0	0	0	0	0	0	No	No	Yes	Yes	Yes	Yes	Yes	No	Bhalunara	
b	b	a	b	b	b	b	b	b	b	b	0	0	0	0	0	0	0	Yes	No	Yes	Yes	No	Yes	Yes	No	Bhelwadih	
a	a		1	a	a	a	a	a	a	a	0	0	0	0	0	0	0	Yes	Yes	Yes	Yes	No	Yes	Yes	No	Madanpur	
b	b	b	b	b	b	b	b	b	b	b	0	0	0	0	0	0	0	No	Yes	Yes	No	No	Yes	Yes	No	Nawagaon	
b	b	a	b	b	b	c	b	b	b	b	0	0	0	0	0	0	0	No	Yes	Yes	Yes	No	Yes	Yes	No	Amadol	
c	c		1	c	c	c	c	a	c	c	0	0	0	0	0	0	0	No	Yes	Yes	Yes	No	Yes	Yes	No	Chhote Deogaon	
a	a	a	a	a	a	c	a	a	a	a	0	0	0	0	0	0	0	No	Yes	Yes	Yes	No	Yes	Yes	No	Thusekela	
c	c	a	c	c	c	c	c		1	c	0	0	0	0	0	0	0	No	Yes	Yes	Yes	No	Yes	Yes	No	Patrapali	
b	b	a	b	b	b	c	b	a	b	b	0	0	0	0	0	0	0	No	Yes	Yes	Yes	No	Yes	Yes	No	Parsapali	
b	b		1	1	b	c	b	a	b	b	0	0	0	0	0	0	0	Yes	Yes	Yes	Yes	No	Yes	Yes	No	Paraskol	
b	b		1	1	b	c	b	b	b	b	0	0	0	0	0	0	0	Yes	Yes	Yes	Yes	Yes	Yes	Yes	No	Botalda	
a	a	a	a	a	a	c	a	a	a	a	0	0	0	0	0	0	0	No	Yes	Yes	Yes	No	Yes	Yes	No	Bansmuda	
b	b	b	b	b	b	c	b	b	b	b	0	0	0	0	0	0	0	No	Yes	Yes	Yes	No	Yes	Yes	No	Bhadripali	
b	b	a	b	b	b	c	b	b	b	b	0	0	0	0	0	0	0	No	Yes	Yes	Yes	No	Yes	Yes	No	Sooti	
c	c	b	c	c	c	c	c	a	c	c	0	0	0	0	0	0	0	No	Yes	Yes	Yes	Yes	Yes	Yes	No	Ulda	
c	c	b	c	c	c	c	c	b	c	c	0	0	0	0	0	0	0	No	Yes	Yes	Yes	No	Yes	Yes	No	Dhimani	
c	c		1	c	c	c	c		1	c	0	0	0	0	0	0	0	Yes	Yes	Yes	Yes	No	Yes	Yes	No	Tiuar	
c	c	b	c	c	c	c	c	b	c	c	0	0	0	0	0	0	0	No	No	Yes	Yes	No	Yes	Yes	No	Palgarha	
c	c		1	c	c	c	c	a	c	c	0	0	0	0	0	0	0	No	Yes	Yes	Yes	No	Yes	Yes	No	Bargarh	
c	c	a	c	c	c	c	c	a	c	c	0	0	0	0	0	0	0	No	Yes	Yes	Yes	No	Yes	Yes	No	Lodhiya	
c		1	1	c	c	c	c		1	c	0	0	0	0	0	0	0	Yes	Yes	Yes	Yes	No	Yes	Yes	No	Sarwani	
b	b		1	b	b	b	b	b	b	b	0	0	0	0	0	0	0	Yes	No	Yes	Yes	No	No	Yes	No	Aurda	
c	c	a	b	b	b	b	b	b	b	b	0	0	0	0	0	0	0	Yes	No	Yes	Yes	No	No	Yes	No	Kalmipat	
c	c	c	c	c	c	c	c	c	c	c	0	0	0	0	0	0	0	Yes	No	Yes	Yes	No	No	Yes	No	Ganda Bordi	

Sr.No.	Name village	Availability of toilet & others Yes / No				Communication and transport facilities (If amenities available code -Yes is given except for Village Pin Code ,If not available within the village , the distance range code viz; a for < 5 Kms, b for 5-10 Kms and c for 10+ kms of nearest place where facility is available is given).																
		Community toilet including bath.	Community toilet excluding bath.	Rural sanitary mart or sanitary hardware outlet available near the village.	Community bio- gas or recycle of waste for productive use.	Post office(PO)	Sub post office (SPO)	Post & Telegraph office (P&TO)	Village Pin Code	Telephones (Land lines)	Public call office (PCO)	Mobile phone coverage	Internet cafes/ Common service centre (CSC)	Private courier facility	Bus service (Public & Private)	Railway stations	Auto/Modified Autos	Taxis and Vans	Tractors	Cycle-pulled rickshaws(Manual & Machine driven)	Carts driven by animals	Sea /River ferry service
1	2	47	48	49	50	51	52	53	54	55	56	57	58	59	60	61	62	63	64	65	66	67
31	Chhote Pandarmunda	No	No	No	No	c	a	c	496665	a	a	Yes	c	c	Yes	c	c	c	Yes	Yes		
32	Domnara	No	No	No	No	c	Yes	c	496665	Yes	Yes	Yes	c	c	Yes	c	c	Yes	Yes	Yes		
33	Tendumudi	No	No	No	No	c	b	c	496665	c	c	Yes	c	c		c	c	c	Yes	Yes		
34	Dehjari	No	No	No	No	Yes	Yes	b	496665	Yes	Yes	Yes	Yes	b	Yes	b	b	Yes	Yes	Yes		
35	Barbhauna	No	No	No	No	Yes	Yes	c	496665	a	c	Yes	c	c		c	b	c	Yes	Yes		
36	Adpathra	No	No	No	No	a	b	b	496661	Yes	b	Yes	b	b		b	b	b	Yes	Yes		
37	Chondha	No	No	No	No	Yes	a	b	496661	Yes	Yes	Yes	b	b	Yes	b	b	a	Yes	Yes	Yes	
38	Jamjhor	No	No	No	No	b	a	b	496661	Yes	b	Yes	b	b		b	b	Yes	Yes	Yes		
39	Pamgarh	No	No	No	No	Yes	a	b	495334	Yes	b	b	b	b		b	c	b	Yes	Yes		
40	Banipathar	No	No	Yes	Yes	b	a	b	496661	Yes	a	Yes	b	b	Yes	b	b	b	b	Yes	Yes	
41	Bhalunara	No	No	No	No	b	a	b	496665	Yes	Yes	Yes	Yes	b	Yes	b	b	b	Yes	Yes		
42	Bhelwadiah	No	No	No	No	b	a	b	496661	Yes	Yes	b	b	b	Yes	b	b	b	Yes	Yes	Yes	
43	Madanpur	No	No	No	No	Yes	Yes	a	496661	Yes	Yes	Yes	a	a	Yes	a	a	Yes	Yes	Yes	Yes	
44	Nawagaon	No	No	No	No	b	b	b	496661	b	b	Yes	b	b	Yes	b	b	b	Yes	Yes		
45	Amadol	No	No	No	No	b	a	b	496661	b	b	Yes	b	b	Yes	b	b	b	a	Yes	Yes	
46	Chhote Deogaon	No	No	No	No	c	a	c	491441	Yes	c	Yes	c	c	Yes	c	c	c	Yes	Yes		
47	Thusekela	No	No	No	No	a	a	a	493555	a	a	Yes	a	a	Yes	a	a	a	Yes	Yes	Yes	
48	Patrapali	No	No	No	No	Yes	Yes	c	491441	Yes	c	Yes	c	c	Yes	c	c	c	Yes	Yes		
49	Parsapali	No	No	No	No	b	a	b	496661	b	b	Yes	b	b		b	b	b	Yes	Yes		
50	Paraskol	No	No	No	No	b	a	b	496661	Yes	b	Yes	b	b		a	b	b	Yes	Yes		
51	Botalda	No	No	No	No	Yes	Yes	b	496661	Yes	b	Yes	b	b	Yes	b	b	Yes	Yes	Yes		
52	Bansmuda	No	No	No	No	a	a	a	496661	Yes	a	Yes	a	a	Yes	a	a	a	Yes	Yes		
53	Bhadripali	No	No	No	No	b	a	b	491441	b	b	Yes	b	b		b	b	b	Yes	Yes		
54	Sooti	No	No	No	No	b	b	b	493888	b	b	Yes	b	b		b	b	b	Yes	Yes		
55	Ulda	No	No	No	No	Yes	b	c	493888	c	c	c	c	c	Yes	c	c	c	Yes	Yes		
56	Dhimani	No	No	No	No	b	b	c	496661	c	c	c	c	c	Yes	c	c	c	Yes	Yes		
57	Tiuar	No	No	No	No	c	a	c	493441	Yes	c	c	c	c	Yes	a	c	c	Yes	Yes		
58	Palgarha	No	No	No	No	b	b	c	493888	c	c	c	c	c	Yes	c	c	c	Yes	Yes		
59	Bargarh	No	No	No	No	Yes	b	c	493888	Yes	c	c	c	c	Yes	b	c	c	Yes	Yes		
60	Lodhiya	No	No	No	No	a	a	c	493888	c	c	c	c	c	Yes	b	c	c	Yes	Yes		
61	Sarwani	No	No	No	No	Yes	Yes	c	493888	Yes	c	c	c	c	Yes	b	c	c	Yes	Yes		
62	Aurda	No	No	No	No	Yes	Yes	b	496661	Yes	Yes	Yes	b	b		b	b	b	Yes	Yes		
63	Kalmipat	No	No	No	No	b	b	b	493441	Yes	Yes	Yes	b	b		a	c	b	Yes	Yes		
64	Ganda Bordi	No	No	No	No	c	b	c	494777	Yes	Yes	Yes	c	c		b	c	c	Yes	Yes		

Village connected to highways,village roads, banks & credit societies (If amenities available code -Yes is given, If not available within the village , the distance range code viz; a for < 5 Kms, b for 5-10 Kms and c for 10+ kms of nearest place where facility is available is given).												Availability of miscellaneous facilities (If amenities available code -Yes is given code viz; a for < 5 Kms, b for 5-10 Kms and c for 10+ kms of nearest place w												
Connected to national highway(NH)	Connected to state highway(SH)	Connected to major district road (MDR)	Connected to others district road	Pucca roads	Kutcha roads	Water bounded macadam(WBM) roads	Navigable waterway (river/canal)(NW)	Footpaths (FP)	Commercial & Co-operative Banks	ATM	Agricultural Credit Societies	Self-Help Group (SHG)	Public distribution system (PDS) shop	Mandis / Regular market	Weekly Haat	Agricultural marketing society	Integrated Child Development Scheme (Nutritional Centres)	Anganwadi Centre (Nutritional Centres)	Others (Nutritional Centres)	ASHA (Accredited Social Health Activist)	Community centre with/without TV	Sports Field,	Sports Club / Recreation Centre	Name village
68	69	70	71	72	73	74	75	76	77	78	79	80	81	82	83	84	85	86	87	88	89	90	91	2
b	b	c	c	Yes		Yes			b	c	c	Yes	Yes	c	a	Yes	Yes	Yes	Yes	Yes	Yes	Yes	Yes	Chhote Pandarmunda
a	a	c	c	Yes	Yes				c	c	c	Yes	Yes	c	Yes	Yes	Yes	Yes	Yes	Yes	Yes	Yes	Yes	Domnara
c	b	c	c	Yes	Yes				c	c	c	Yes	b	c	b	Yes	Yes	Yes	Yes	Yes	Yes	Yes	Yes	Tendumudi
a	Yes	b	b	Yes					b	b	a	Yes	Yes	a	a	b	Yes	Yes	Yes	Yes	Yes	Yes	Yes	Dehjari
a	a	b	b	Yes	Yes				b	c	c	Yes	Yes	c	a	b	Yes	Yes	Yes	Yes	b	Yes	Yes	Barbhauna
b	b	b	b	Yes	Yes				b	b	b	Yes	a	Yes	a	a	b	Yes	Yes	Yes	b	b	b	Adpathra
Yes	Yes	Yes	Yes	Yes	Yes	Yes			b	b	b	Yes	Yes	Yes	b	b	Yes	Yes	Yes	Yes	b	b	b	Chondha
a	a	a	a	Yes	Yes	Yes			b	b	b	a	a	b	b	b	b	Yes	Yes	Yes	a	a	a	Jamjhor
b	b	b	b	Yes	Yes	Yes	Yes		b	b	b	Yes	b	b	Yes	b	b	Yes	Yes	Yes	b	b	b	Pamgarh
Yes	Yes	Yes	Yes	Yes	Yes	Yes	a		b	b	Yes	Yes	Yes	b	b	b	b	Yes	Yes	Yes	b	b	b	Banipathar
a	Yes	a	Yes	Yes		Yes			b	b	b	Yes	a	b	b	b	b	Yes	Yes	Yes	b	Yes	b	Bhalunara
a	a	Yes	a		Yes	Yes	Yes		b	b	b	Yes	Yes	b	b	b	b	Yes	Yes	Yes	b	b	b	Bhelwadiah
Yes	Yes	Yes	Yes	Yes	Yes	Yes			a	a	a	Yes	Yes	a	a	a	a	Yes	Yes	Yes	a	Yes	a	Madanpur
a	Yes	Yes	Yes	Yes	Yes	Yes			b	b	b	Yes	Yes	a	b	b	b	Yes	Yes	Yes	b	b	b	Nawagaon
Yes	Yes	Yes	Yes	Yes	Yes	a			b	b	b	Yes	a	b	b	b	b	Yes	Yes	Yes	b	b	b	Amadol
Yes	Yes	Yes	Yes	Yes	Yes	Yes			c	c	c	Yes	a	b	c	c	c	Yes	Yes	Yes	b	b	b	Chhote Deogaon
Yes	a	a	a	Yes	Yes	Yes			a	a	a	Yes	Yes	a	a	a	a	Yes	Yes	Yes	a	a	a	Thusekela
Yes	Yes	Yes	Yes	Yes	Yes	Yes			c	c	c	Yes	Yes	b	c	c	c	Yes	Yes	c	b	b	b	Patrapali
b	b	b	a	Yes	Yes	Yes			b	b	b	Yes	Yes	b	b	b	b	Yes	Yes	Yes	b	b	b	Parsapali
a	a	a	Yes	Yes	Yes	Yes			b	b	b	Yes	Yes	b	b	b	b	Yes	Yes	Yes	b	b	b	Paraskol
Yes	Yes	Yes	Yes	Yes	Yes	Yes			b	b	b	Yes	Yes	b	b	b	b	Yes	Yes	Yes	b	Yes	b	Botalda
Yes	a	a	a	Yes	Yes	Yes			a	a	a	Yes	Yes	a	a	a	a	Yes	Yes	Yes	a	a	a	Bansmuda
b	b	b	b	Yes					b	b	b	Yes	a	b	b	b	b	Yes	Yes	Yes	b	b	b	Bhadripali
b	b	b	b	Yes	Yes	Yes			b	b	b	Yes	Yes	b	b	b	b	Yes	Yes	Yes	b	b	b	Sooti
Yes	Yes	Yes	Yes	Yes	Yes	Yes			c	c	b	Yes	a	c	b	b	c	Yes	Yes	Yes	c	c	c	Ulda
a	a	a	Yes	Yes	Yes	Yes			c	c	a	Yes	Yes	c	b	a	c	Yes	Yes	Yes	c	c	c	Dhimani
b	b	b	Yes	Yes	Yes	Yes			c	c	c	Yes	Yes	c	Yes	c	Yes	Yes	Yes	Yes	c	Yes	c	Tiuar
Yes	Yes	Yes	Yes	Yes	Yes	Yes			c	c	a	Yes	Yes	c	b	a	c	Yes	Yes	Yes	c	c	c	Palgarha
Yes	Yes	Yes	Yes	Yes	Yes	Yes			c	c	Yes	Yes	Yes	c	b	Yes	c	Yes	Yes	Yes	c	Yes	c	Bargarh
a	a	a	Yes	Yes	Yes	Yes			c	c	a	Yes	Yes	c	a	a	c	Yes	Yes	Yes	c	c	c	Lodhiya
a	a	a	Yes	Yes	Yes	Yes			c	c	a	a	Yes	c	Yes	a	c	Yes	Yes	Yes	c	Yes	c	Sarwani
b	b	b	Yes		Yes	Yes			b	b	a	Yes	Yes	b	b	b	Yes	Yes	Yes	Yes	Yes	Yes	b	Aurda
c	b	b	Yes	Yes	Yes	Yes			b	b	a	Yes	a	c	a	b	Yes	Yes	Yes	Yes	Yes	b	b	Kalmipat
c	c	c	Yes	Yes	Yes	Yes			c	c	c	Yes	b	c	b	c	Yes	Yes	Yes	c	c	c	c	Ganda Bordi

1, If not available within the village , the distance range here facility is available is given).

1, If not available within the village , the distance range here facility is available is given).								Availability of electricity (Yes/No)				Land Use					
												Nearest Town		Area under different types of la			
Name village	Cinema / Video Hall	Public Library	Public Reading Room	Newspaper Supply	Assembly Polling station	Birth & Death Registration Office	Power Supply for Domestic Use (ED)	Power Supply for Agricultural Use (EAG)	Power Supply for Commercial Use (EC)	Power Supply for All Uses (EA)	Name			Distance range code i.e. a for < 5 Kms, b for 5-10 Kms and c for 10+ kms .	Forests	Area under Non-agricultural Uses	Barren and Un-cultivable land
												1	2				
31	Chhote Pandarmunda	c	Yes	Yes	c	Yes	Yes	No	No	No	Yes	Kharsia	c	0	13.6	0.8	88.1
32	Domnara	c	Yes	Yes	Yes	Yes	Yes	No	No	No	Yes	Kharsia	c	0	32	2.3	62
33	Tendumudi	Yes	Yes	Yes	Yes	Yes	Yes	No	No	No	Yes	Kharsia	c	1.9	55.4	13.7	81.6
34	Dehjari	Yes	Yes	Yes	Yes	Yes	Yes	No	No	No	Yes	Kharsia	b	0	54.2	2	132.2
35	Barbhauna	Yes	Yes	Yes	Yes	Yes	Yes	No	No	No	Yes	Kharsia	b	8.5	51.2	15.6	101.1
36	Adpathra	b	b	a	b	Yes	a	No	No	No	Yes	Kharsia	b	69.4	85.5	0	18.6
37	Chondha	b	b	Yes	Yes	Yes	Yes	No	No	No	Yes	Kharsia	b	0	28.7	0	24.9
38	Jamjhor	b	b	a	Yes	a	a	No	No	No	Yes	Kharsia	b	11.3	4.6	14.9	18.1
39	Pamgarh	b	b	Yes	Yes	Yes	Yes	No	No	No	Yes	Kharsia	b	12.3	38.7	0	19.9
40	Banipathar	b	b	Yes	Yes	Yes	Yes	No	No	No	Yes	Kharsia	b	0	32.9	0	6.3
41	Bhalunara	b	b	a	Yes	Yes	a	No	No	No	Yes	Kharsia	b	22.7	41.2	0	8
42	Bhelwadih	b	b	b	Yes	Yes	Yes	No	No	No	Yes	Kharsia	b	27.1	5.7	24.3	2.6
43	Madanpur	a	a	Yes	Yes	Yes	Yes	No	No	No	Yes	Kharsia	a	5.6	6.3	17	1.2
44	Nawagaon	b	b	Yes	b	Yes	Yes	No	No	No	Yes	Kharsia	b	0	14.4	0	4.6
45	Amadol	b	b	b	b	a	a	No	No	No	Yes	Kharsia	b	8.6	1.2	2.9	1
46	Chhote Deogaon	b	b	c	Yes	Yes	a	No	No	No	Yes	Kharsia	b	0	34.6	8.6	17.2
47	Thusekela	a	a	Yes	Yes	Yes	Yes	No	No	No	Yes	Kharsia	a	13	6.2	22.9	1.9
48	Patrapali	b	b	Yes	b	Yes	Yes	No	No	No	Yes	Kharsia	b	0	30.2	3.7	19
49	Parsapali	b	b	Yes	b	Yes	Yes	No	No	No	Yes	Kharsia	b	0	8.7	0	15.3
50	Paraskol	b	b	Yes	b	Yes	Yes	No	No	No	Yes	Kharsia	b	0	31.1	0	14.1
51	Botalda	b	b	Yes	Yes	Yes	Yes	No	No	No	Yes	Kharsia	b	20.8	6.8	45.1	2
52	Bansmuda	a	a	Yes	a	Yes	Yes	No	No	No	Yes	Kharsia	b	2.9	3	5.2	0
53	Bhadripali	b	b	a	b	a	a	No	No	No	Yes	Kharsia	b	0	9.1	0	5.8
54	Sooti	b	b	Yes	b	Yes	Yes	No	No	No	Yes	Kharsia	b	0	34.6	0	21.3
55	Ulda	c	c	c	Yes	Yes	a	No	No	No	Yes	Kharsia	c	0	42.8	0	19.2
56	Dhimani	c	c	c	c	Yes	Yes	No	No	No	Yes	Kharsia	c	0	24.6	0	24
57	Tiuar	c	c	c	c	Yes	Yes	No	No	No	Yes	Kharsia	c	0	52.6	0	47.7
58	Palgarha	c	c	c	c	Yes	a	No	No	No	Yes	Kharsia	c	0	13	1.7	5.4
59	Bargarh	c	c	c	c	Yes	Yes	No	No	No	Yes	Kharsia	c	11.2	46.2	0	78.5
60	Lodhiya	c	c	c	c	Yes	a	No	No	No	Yes	Kharsia	c	0	18	0.2	30.3
61	Sarwani	c	c	c	c	Yes	Yes	No	No	No	Yes	Kharsia	c	0	46.1	0	71.4
62	Aurda	b	b	a	Yes	Yes	Yes	No	No	No	Yes	Kharsia	b	0	17.6	0	15.9
63	Kalmipat	b	b	c	b	a	a	No	No	No	Yes	Kharsia	b	0	8.4	0	9.3
64	Ganda Bordi	c	c	c	c	Yes	Yes	No	No	No	Yes	Kharsia	c	0	9.7	0	1.6

Land Use												Name of three most important commodities manufactured				
Land use ( in hectares rounded up to one decimal place)							Area irrigated by source (in hectare).									
Land Under Miscellaneous Tree Crops etc.	Culturable Waste Land	Fallow lands other than current fallows	Current Fallows	Net Area Sown	Total Irrigated Land Area	Total Un-irrigated Land Area	Canals ( C )	Wells/Tube-wells(W/TW)	Tanks/Lakes(T/L)	Water Falls(WF)	Others(O)	First	Second	Third	Name of Village	Serial Number
108	109	110	111	112	113	114	115	116	117	118	119	120	121	122	2	1
0	1	5.5	1	264.2	3.3	264.2	0	0	3.3	0	0				Chhote Pandarmunda	31
0	1.8	3.4	2	159.6	1.2	159.6	0	0	1.2	0	0				Domnara	32
0	2.5	5.4	1.6	216.6	12.5	216.6	0	0	0	0	13				Tendumudi	33
0	5	5	7.1	152.2	6	152.2	0	0	0	0	6				Dehjari	34
0	0.8	1.7	1.1	166.9	1.5	166.9	0	0	1.5	0	0				Barbhauna	35
1.4	0	41.8	2.6	79.4	8	70	0	0	0	0	8				Adpathra	36
18.1	0	33.5	2.8	180.8	16	164.8	10	3	0	0	3				Chondha	37
0	0	21.8	3.6	126.6	25.8	100	20.8	4	0	0	0.9				Jamjhor	38
1.4	0	37.1	4.1	154.4	20	134.4	4	10	0	0	6				Pamgarh	39
19.9	0	23.3	2.2	122.9	16	106.9	8	5	0	0	3				Banipathar	40
57.5	0	17.2	2.8	94.2	7	87.2	0	3	0	0	4				Bhalunara	41
0	0	16.7	7.6	173.6	20.6	152.4	5.6	15	0	0	0				Bhelwadih	42
0	0	25.6	1.7	190.2	20	170.2	8	12	0	0	0				Madanpur	43
21.5	0	9	3	113	17	96	15	0	0	0	2				Nawagaon	44
0	0	7.1	0.8	33.7	16.6	17.1	11.6	5	0	0	0				Amadol	45
0	1.6	4.4	2.2	173.8	64.6	132.7	54.6	8	2	0	0				Chhote Deogaon	46
0	0	31.1	1	260.4	206.5	54	160.5	56	0	0	0				Thusekela	47
0	1.4	8.4	2.4	162.6	37.2	130.5	16	20	1.2	0	0				Patrapali	48
0	1	1	1	127.7	41.7	98.2	21.7	20	0	0	0				Parsapali	49
0	1.6	2.1	3.4	139	63.3	92.4	53.3	8	2	0	0				Paraskol	50
0	0	24.2	3.5	362	243.6	118.5	140.6	103	0	0	0				Botalda	51
0	0	6.2	1.7	63.9	14.2	49.7	9.2	5	0	0	0				Bansmuda	52
0	0.4	1.1	1	62.1	34.8	39.6	9.8	25	0	0	0				Bhadripali	53
0	1.4	1	0.8	279.5	110.6	221.3	65.6	45	0	0	0				Sooti	54
0	13.4	5	1.4	178.5	56	134.5	20	31	5	0	0				Ulda	55
0	10.2	3.8	2	161.6	112.4	68.2	20	80.4	12	0	0				Dhimani	56
0	4.6	12.2	6.9	529.6	222	318	200	21	1	0	0				Tiuar	57
0	2.2	8.5	0.6	101.1	49.2	54.8	10	35.2	4	0	0				Palgarha	58
0	20.2	8.3	3.5	121	12.2	111.5	0	12.2	0	0	0				Bargarh	59
0	5.4	5.2	1.7	131.2	63.8	82.9	8	55.8	0	0	0				Lodhiya	60
0	9.8	12.8	3.1	413.2	221.9	203.8	46	155.9	20	0	0				Sarwani	61
0	5	18	1.2	235	153.6	92.7	120.5	30	3	0	0				Aurda	62
0	6	9	5.6	55.7	26.4	42.6	10.8	15.6	0	0	0				Kalmipat	63
0	1	4	1.2	70.2	42.1	40.5	20	22.1	0	0	0				Ganda Bordi	64



Sr.No.	Name village	Location code no.	Total area of the village ( in hectares rounded up to one decimal place)	Total population ( 2011 census )	Number of households (2011 census)	Number of educational amenities available. (If not available within the village , the distance range code viz; a for < 5 Kms, b for 5-10 Kms and c for 10+ kms of nearest place where facility is available is given).														
						Pre-Primary school (PP)	Primary school (P)	Middle school (M)	Secondary School (S)	Senior Secondary school (SS)	Degree college of arts science & commerce (ASC)	Engineering college(EC)	Medical college (MC)	Management institute (MI)	Polytechnic (Pt)	Vocational training school /ITI	Non-formal training centre (NFTC)	Special school for disabled (SSD)	Others (specify)	
1	2	3	4	5	6	7	8	9	10	11	12	13	14	15	16	17	18	19	20	
65	Turekela	435209	434.3	1621	387	b		3	1	1	1	b	c	c		c	b			
66	Nawapara	435210	173	812	171	a		1	1	a	a	a			c	a				
67	Bagdewa	435211	138.4	473	98		1	1	a	a	b				c	b				
68	Bakeli	435212	200.7	608	156	b	1	1	a	a	b	c	c		c	b				
69	Bhagodih	435213	147.5	520	103	a	1	1	a	a	a				c	a				
70	Gondbordi	435214	153.9	471	127	c	1	1	b	b	c	c	c		c	c				
71	Ghaghara	435215	342.2	1354	348		1	2	1	a	a	b	c			b	c	c		
72	Charpara	435216	143.1	588	148		1	1	a	a	c	c	c	c	c	c	c	c	c	
73	Dumar Bhantha	435217	128.4	561	132		1	a		a	a	b	c	c	c	c	b		c	
74	Puraina	435218	202.2	1159	296		2	1	a	a	c	c	c	c	c	c	c	c	c	
75	Badedeogaon	435219	350.2	2124	479		2	1	a	a	b	b	b	b	b	b	b			
76	Makri	435220	118.7	587	158		1	a		a	a	c	c	c	c	a	a	c		
77	Jharadih	435221	116	415	100		2	a		a	a	b	c	c		c	b			
78	Halahuli	435222	256.2	1443	376		2	6	4	1	1	b	c	c		c	c		1	
79	Anjoripali	435223	175.4	1219	300	a	2	1	a	a	a	c	c	c	c	a	c	c		
80	Gopi Mahka	435224	129.1	668	158	a	1	a		a	a	c	c	c	c	b	c	c		
81	Telikot	435225	321.4	3165	736	a	3	2	1	a	a	c	c	c	c	b	c	c		
82	Bramhanpali	435226	222	909	214	a	1	1	a	a	a	c	c	c	c	a	c	c		
83	Mauhapali	435227	280.1	2988	698		3	2	1	a	a	c	c	c	c		1	c		
84	Ratan Mahka	435228	122.7	1535	359	a	2	1	a	a	a	c	c	c	c	b	c	c		
85	Adajhar	435229	174.4	663	164		1				b	c	c		c	b				
86	Karpipali	435230	275.3	712	202		1		b	b	b	c			c	b				
87	Kalmi	435231	102.6	321	83		1	a		b	b	b	c	b		c	b			
88	Karumauha	435232	192.6	666	162		1	1			b	c			c	b				
89	Gidha	435233	335.7	1872	418		2	1	a	a	a	c			c	a				
90	Chhote Mudpar	435234	191.9	1966	426		1	1			b	c			c	b				
91	Bhainapara	435235	356.6	1536	394	b	2	1		b	b	c	b		c	b				
92	Sonbarsa	435236	233.3	789	190		1	1	1	1	b	c			c	b				
93	Kunkuni	435237	922.4	2258	584		2	1	1	b	b	c			c	b				
94	Kukri Jhariya	435238	62.8	146	42		1	1	b	b	c	c			c	c	c			
95	Chhote Dumarpali	435239	198.4	831	248		1	1	1		b	c								
96	Bade Dumarpali	435240	349.1	1404	353	a	1	1	a	a	b	c			c	b				
97	Basnajhar	435241	371.5	1549	361		1	1	a	a	c	c			c					
98	Bhaluchuwa	435242	123.3	250	60		1	a		b	b	c	c		c	c	c			

Number of Medical Amenities available. (If not available within the village , the distance range code viz; a for < 5 Kms, b for 5-10 Kms and c for 10+ kms of nearest place where facility is available is given).										Number of Non-Government Medical Amenities available.								Availability of drinking water - Yes / No								Name village
Community health centre (CHC)	Primary health centre (PHC)	Primary health sub centre (PHS)	Maternity and child welfare centre (MCW)	T.B. clinic (TBC)	Hospital-allopathic (HA)	Hospital-alternative medicine (HO)	Dispensary (D)	Veterinary hospital (VH)	Mobile health clinic (MHC)	Family welfare centre (FWC)	Charitable non Govt. hospital/Nursing home.	Medical practitioner with MBBS Degree	Medical practitioner with other degree	Medical practitioner with no degree	Traditional practitioner and faith healer .	Medicine Shop	Others	Tap water (Treated/Untreated)	Well water (Covered / Uncovered well)	Hand Pump	Tube wells / Bore well	Spring	River / Canal	Tank / Pond / Lake	Others	
21	22	23	24	25	26	27	28	29	30	31	32	33	34	35	36	37	38	39	40	41	42	43	44	45	46	2
b	1	1	b	b		b	b	b	b	b	0	0	0	0	0	0	0	Yes	No	Yes	Yes	No	No	Yes	No	Turekela
a	a	a	a	a		a	a	a	a	a	0	0	0	0	0	0	0	Yes	No	Yes	Yes	No	Yes	Yes	No	Nawapara
b	b	b	b	b		b	b	b	b	b	0	0	0	0	0	1	0	Yes	No	Yes	Yes	No	No	Yes	No	Bagdewa
b	b	1	b	b			b	b	b	b	0	0	0	0	0	0	0	Yes	No	Yes	Yes	No	No	Yes	No	Bakeli
a	a	a	a	a		a	a	a	a	a	0	0	0	0	0	0	0	Yes	No	Yes	Yes	No	No	Yes	No	Bhagodih
c	c	c	c	c		c	c	c	c	c	0	0	0	0	0	0	0	Yes	No	Yes	Yes	No	No	Yes	No	Gondbordi
c	b	b	b					b	b	b	0	0	0	0	0	0	0	No	No	Yes	Yes	No	Yes	Yes	No	Ghaghara
c	c	c	c	c		c	c	c	c	c	0	0	0	0	0	0	0	No	Yes	Yes	Yes	No	No	Yes	No	Charpara
b	b	a	a	b		b	b	a	b	b	0	0	0	0	0	0	0	No	Yes	Yes	Yes	No	No	Yes	No	Dumar Bhantha
b	b	b	a	b		b	b	a	b	b	0	0	0	0	0	0	0	No	No	Yes	Yes	No	Yes	Yes	No	Puraina
b	b	a	a			c	c	b	c	c	0	0	0	0	0	0	0	No	Yes	Yes	Yes	No	No	Yes	No	Badedeogaon
a	a	1	a			a	a	a	a	a	0	0	0	0	0	0	0	No	No	Yes	Yes	No	No	Yes	No	Makri
a	a	b	b			b	b	a	b	b	0	0	0	0	0	0	0	No	No	Yes	Yes	No	No	Yes	No	Jharadih
c	b	1	b	b		b	b	1	b	b	0	0	0	0	0	0	0	Yes	No	Yes	Yes	No	Yes	Yes	No	Halahuli
a	a	a	a	a		a	a	a	a	a	0	0	0	0	0	0	0	Yes	Yes	Yes	Yes	No	Yes	Yes	No	Anjoripali
a	a	1	a	a		a	a	a	a	a	0	0	0	0	0	0	0	Yes	Yes	Yes	Yes	No	Yes	Yes	No	Gopi Mahka
a	a	a	a	a		a	a	a	a	a	0	0	0	0	0	0	0	No	Yes	Yes	Yes	No	Yes	Yes	No	Telikot
a	a	a	a	a		a	a	a	a	a	0	0	0	0	0	0	0	No	Yes	Yes	Yes	No	Yes	Yes	No	Bramhanpali
a	a	1	a	a		a	a	a	a	a	0	0	0	0	0	0	0	Yes	Yes	Yes	Yes	No	Yes	Yes	No	Mauhapali
a	a	a	a	a		a	a	a	a	a	0	0	0	0	0	0	0	Yes	Yes	Yes	Yes	No	Yes	Yes	No	Ratan Mahka
b	b	b	b	b				b	b	b	0	0	0	0	0	0	0	No	Yes	Yes	Yes	No	No	No	No	Adajhar
b	b	b	b						b	b	0	0	0	0	0	0	0	Yes	Yes	Yes	Yes	No	Yes	No	No	Karpipali
a	b	b	b					b	b	b	0	0	0	0	0	0	0	Yes	No	Yes	No	No	No	Yes	No	Kalmi
b	b	a	b	2		2	2	b	2	b	0	0	0	0	0	0	0	Yes	No	Yes	Yes	No	No	No	No	Karumauha
a	b	1						1	a	a	0	0	0	0	1	0	0	Yes	No	Yes	Yes	No	No	No	No	Gidha
b	b	b	b	b		b	b	b	b	b	0	0	0	0	0	0	0	Yes	No	Yes	Yes	No	No	Yes	No	Chhote Mudpar
b	b	a	b			b		a	b	b	0	0	0	0	0	0	0	No	Yes	Yes	Yes	No	No	No	No	Bhainapara
b	b	1	b	b				a	b	b	0	0	0	0	0	0	0	Yes	Yes	Yes	Yes	No	No	No	No	Sonbarsa
b	b	1	a	b		b		a	b	b	0	0	0	0	0	0	0	Yes	Yes	Yes	Yes	No	Yes	Yes	No	Kunkuni
b	b	b	c			c	c	b	c	c	0	0	0	0	0	0	0	No	No	Yes	Yes	Yes	Yes	No	No	Kukri Jhariya
b	a	a	b						b	b	0	0	0	0	0	0	0	Yes	No	Yes	Yes	No	Yes	Yes	No	Chhote Dumarpali
	a	1	a			a		a	b	b	0	0	0	0	0	0	0	Yes	Yes	Yes	Yes	No	Yes	Yes	No	Bade Dumarpali
b	b	1	c			c		1	b	c	c	0	0	0	0	0	0	No	No	Yes	Yes	Yes	No	Yes	No	Basnajhar
b	b	b	c	c		c	c	b	c	c	0	0	0	0	0	0	0	No	No	Yes	Yes	No	No	Yes	No	Bhaluchuwa

Sr.No.	Name village	Availability of toilet & others Yes / No				Communication and transport facilities (If amenities available code -Yes is given except for Village Pin Code ,If not available within the village , the distance range code viz; a for < 5 Kms, b for 5-10 Kms and c for 10+ kms of nearest place where facility is available is given).																
		Community toilet including bath.	Community toilet excluding bath.	Rural sanitary mart or sanitary hardware outlet available near the village.	Community bio- gas or recycle of waste for productive use.	Post office(PO)	Sub post office (SPO)	Post & Telegraph office (P&TO)	Village Pin Code	Telephones (Land lines)	Public call office (PCO)	Mobile phone coverage	Internet cafes/ Common service centre (CSC)	Private courier facility	Bus service (Public & Private)	Railway stations	Auto/Modified Autos	Taxis and Vans	Tractors	Cycle-pulled rickshaws(Manual & Machine driven)	Carts driven by animals	Sea /River ferry service
1	2	47	48	49	50	51	52	53	54	55	56	57	58	59	60	61	62	63	64	65	66	67
65	Turekela	No	No	No	No	b	Yes	b	496661	Yes	Yes	Yes	b	b		Yes	b	b	Yes		Yes	
66	Nawapara	No	No	No	No	Yes	Yes	a	496661	Yes	a	Yes	a	a		a	a	a	Yes		Yes	
67	Bagdewa	No	No	No	No	b	a	b	493441	Yes	Yes	Yes	b	b		c	b	b	Yes		Yes	
68	Bakeli	No	No	No	No	b	Yes	b	496661	Yes	Yes	Yes	b	b		b	a	b	Yes		Yes	
69	Bhagodih	No	No	No	No	a	a	a	496661	Yes	a	Yes	a	a		a	a	a	Yes		Yes	
70	Gondbordi	No	No	No	No	c	b	c	494777	Yes	Yes	Yes	c	c		c	c	c	Yes		Yes	
71	Ghaghara	No	No	No	No	Yes	b	b	496661	b	b	Yes	b	b		b	b	b	Yes		Yes	
72	Charpara	No	No	No	No	Yes	b	c	494777	Yes	Yes	c	c	a		c	c	Yes	Yes	Yes	Yes	
73	Dumar Bhantha	No	No	No	No	a	b	b	496661	b	b	Yes	b	b		a	b	b	Yes		Yes	
74	Puraina	No	No	No	No	Yes	b	b	494777	Yes	b	Yes	b	a		b	b	b	Yes	Yes	Yes	
75	Badedeogaon	No	No	No	No	Yes	Yes	c	496661	c	c	Yes	b	b	Yes	a	c	c	Yes	Yes	Yes	
76	Makri	No	No	No	No	a	a	a	496661	a	a	Yes	a	a		a	a	Yes	a		Yes	
77	Jharadih	No	No	No	No	Yes	b	b	496661	b	b	Yes	b	b		Yes	Yes	b	b		Yes	
78	Halahuli	No	No	No	No	Yes	Yes	b	496661	Yes	Yes	b	b	b		a	b	b	Yes		Yes	
79	Anjoripali	No	No	No	No	Yes	Yes	a	496661	Yes	a	Yes	a	a	Yes	a	a	Yes	Yes	Yes	Yes	
80	Gopi Mahka	No	No	No	No	Yes	a	a	496661	Yes	a	Yes	a	a		a	a	a	Yes		Yes	
81	Telikot	No	No	No	No	Yes	Yes	a	493551	Yes	Yes	Yes	a	a	Yes	a	a	Yes	Yes	Yes	Yes	
82	Bramhanpali	No	No	No	No	a	a	a	496661	a	a	Yes	a	a	Yes	a	a	a	Yes		Yes	
83	Mauhapali	No	No	No	No	Yes	Yes	a	496661	Yes	Yes	Yes	a	a	Yes	a	a	Yes	Yes	Yes	Yes	
84	Ratan Mahka	No	No	No	No	a	a	a	496661	a	a	Yes	a	a		a	a	Yes	Yes		Yes	
85	Adajhar	No	No	No	No	b	a	b	496661	b	b	Yes	b	b		b	b	b	b		b	
86	Karpipali	No	No	No	No	b	b	b	496661	b	b	Yes	a	b		b	b	b	b		b	
87	Kalmi	No	No	No	No	Yes	a	b	496661	b	b	Yes	b	b		b	b	b	b		b	
88	Karumauha	No	No	No	No	b	b	b	496661	b	b	Yes	b	b		b	b	b	b		b	
89	Gidha	No	No	No	No	a	a	a	496661	a	a	Yes	a	a		c	a	a	a		Yes	
90	Chhote Mudpar	No	No	No	No	a	a	b	496661	b	b	b	b	b	Yes	b	b	b	Yes		Yes	
91	Bhainapara	No	No	No	No	Yes	b	b	496661	Yes	b	Yes	b	b		b	b	b	b		Yes	
92	Sonbarsa	No	No	No	No	b	a	b	496661	b	b	Yes	b	b		b	b	b	b		b	
93	Kunkuni	No	No	No	No	Yes	a	b	496661	Yes	b	Yes	b	b	Yes	Yes	a	b	Yes		Yes	
94	Kukri Jhariya	No	No	No	No	c	b	c	496661	Yes	c	Yes	c	c		b	b	b	Yes		Yes	
95	Chhote Dumarpali	No	No	No	No	b	b	b	495334	Yes	Yes	Yes	b	b		b	b	b	b		b	
96	Bade Dumarpali	No	No	No	No	b	a	b	495334	Yes	a	Yes	Yes	Yes		Yes	b	a	b		Yes	
97	Basnajhar	No	Yes	No	No	Yes	Yes	c	496661	Yes	c	Yes	c	c		b	c	c	Yes		Yes	
98	Bhaluchuwa	No	No	No	No	c	c	c	496661	b	b	b	c	c		b	c	c	Yes		Yes	

Village connected to highways,village roads, banks & credit societies (If amenities available code -Yes is given, If not available within the village , the distance range code viz; a for < 5 Kms, b for 5-10 Kms and c for 10+ kms of nearest place where facility is available is given).

Availability of miscellaneous facilities (If amenities available code -Yes is given viz; a for < 5 Kms, b for 5-10 Kms and c for 10+ kms of nearest place w

68	69	70	71	72	73	74	75	76	77	78	79	80	81	82	83	84	85	86	87	88	89	90	91	
Connected to national highway(NH)	Connected to state highway(SH)	Connected to major district road (MDR)	Connected to others district road	Pucca roads	Kutchcha roads	Water bounded macadam(WBM) roads	Navigable waterway (river/canal)(NW)	Footpaths (FP)	Commercial & Co-operative Banks	ATM	Agricultural Credit Societies	Self-Help Group (SHG)	Public distribution system (PDS) shop	Mandis / Regular market	Weekly Haat	Agricultural marketing society	Integrated Child Development Scheme (Nutritional Centres)	Anganwadi Centre (Nutritional Centres)	Others (Nutritional Centres)	ASHA (Accredited Social Health Activist)	Community centre with/without TV	Sports Field,	Sports Club / Recreation Centre	Name village
b	b	b	Yes	Yes	Yes	Yes			b	b	Yes	Yes	Yes	Yes	Yes	b	Yes	Yes	Yes	Yes	b	Yes	b	Turekela
a	a	a	Yes	Yes	Yes	Yes	a		a	a	a	Yes	Yes	a	a	a	Yes	Yes	Yes	a	a	a	a	Nawapara
b	b	b	Yes	Yes	Yes	Yes			b	b	b	Yes	a	a	b	b	Yes	Yes	Yes	b	b	b	b	Bagdewa
b	b	b	Yes	Yes	Yes	Yes	b		b	b	b	b	Yes	a	b	b	b	Yes	Yes	b	b	b	Yes	Bakeli
a	a	a	Yes	Yes	Yes	Yes	a		a	a	a	Yes	Yes	a	a	a	Yes	Yes	Yes	a	a	a	a	Bhagodih
c	c	c	Yes	Yes	Yes	Yes			c	c	b	Yes	b	c	c	b	Yes	Yes	Yes	c	c	c	c	Gondbordi
b	b	b	Yes	Yes		Yes			b	b	b	Yes	Yes	b	b	b	b	Yes	Yes	Yes	Yes	b	b	Ghaghara
c	c	c	c	Yes					c	c	c	Yes	a	c	c	c	c	Yes	Yes	Yes	c	c	c	Charpara
b	b	b	b	Yes	Yes	Yes	Yes		b	b	a	Yes	a	a	a	b	b	Yes	Yes	Yes	b	b	b	Dumar Bhantha
b	b	b	Yes	Yes					b	b	b	Yes	Yes	b	b	b	Yes	Yes	Yes	Yes	b	b	b	Puraina
b	Yes	Yes	c	Yes	Yes	Yes			c	b	c	Yes	Yes	Yes	Yes	c	c	Yes	Yes	Yes	Yes	Yes	Yes	Badedeogaon
a	a	a	Yes	Yes	Yes	Yes			a	a	a	Yes	a	a	a	a	a	Yes	Yes	Yes	a	a	a	Makri
b	b	b	b	Yes			Yes		b	b	a	Yes	a	b	b	b	Yes	Yes	Yes	Yes	Yes	Yes	b	Jharadih
c	a	b	b	Yes		Yes			b	b	b	Yes	Yes	b	Yes	Yes	b	Yes	Yes	Yes	Yes	Yes	b	Halahuli
b	Yes	Yes	Yes	Yes	Yes	Yes	Yes		a	a	a	Yes	Yes	a	a	a	a	Yes	Yes	Yes	a	Yes	a	Anjoripali
b	a	a	Yes	Yes	Yes	Yes			a	a	a	Yes	Yes	a	a	a	a	Yes	Yes	Yes	a	Yes	a	Gopi Mahka
a	Yes	Yes	Yes	Yes	Yes	Yes	Yes		a	a	a	Yes	Yes	a	a	a	a	Yes	Yes	Yes	a	Yes	Yes	Telikot
a	a	Yes	Yes	Yes	Yes	Yes	Yes		a	a	a	Yes	a	a	a	a	a	Yes	Yes	Yes	a	Yes	a	Bramhanpali
a	Yes	Yes	Yes	Yes	Yes	Yes	Yes		a	a	a	Yes	Yes	a	a	a	a	Yes	Yes	Yes	a	Yes	a	Mauhapali
b	a	a	Yes	Yes	Yes	Yes	Yes		a	a	a	Yes	Yes	a	a	a	a	Yes	Yes	Yes	a	Yes	a	Ratan Mahka
b	b	b	Yes	Yes	Yes	Yes	Yes		b	b	b	Yes	Yes	b	b	b	b	Yes	Yes	Yes	Yes	Yes	Yes	Adajhar
b	b	b	Yes	Yes	Yes	Yes	Yes		b	b	b	b	b	b	b	b	b	Yes	Yes	b	b	b	b	Karpipali
b	b	b	Yes	Yes		Yes			b	b	b	b	a	b	b	b	b	Yes	Yes	Yes	Yes	Yes	Yes	Kalmi
a	b	b	Yes	Yes	Yes	Yes	Yes		b	b	b	Yes	Yes	b	b	b	b	Yes	Yes	Yes	Yes	Yes	Yes	Karumauha
b	a	a	Yes	Yes	Yes				a	a	a	Yes	Yes	Yes	Yes	Yes	Yes	Yes	Yes	Yes	Yes	Yes	Yes	Gidha
b	b	Yes	Yes	Yes		Yes			b	b	b	Yes	Yes	b	b	b	b	Yes	Yes	Yes	b	b	b	Chhote Mudpar
b	b	b	Yes	Yes		Yes			b	b	b	Yes	Yes	Yes	a	b	b	Yes	Yes	Yes	b	b	b	Bhainapara
a	b	b	Yes	Yes	Yes	Yes			b	b	b	Yes	Yes	b	b	b	b	Yes	Yes	Yes	b	Yes	b	Sonbarsa
a	Yes	Yes	Yes	Yes	Yes		Yes		a	b	a	Yes	Yes	a	Yes	a	b	Yes	Yes	Yes	b	Yes	b	Kunkuni
b	b	b	b	Yes		Yes			c	c	c	Yes	a	b	b	b	c	Yes	Yes	Yes	c	c	c	Kukri Jhariya
a	b	b	Yes	Yes		Yes	Yes		b	b	b	Yes	a	b	b	b	b	Yes	Yes	Yes	b	Yes	b	Chhote Dumarpari
a	a	a	Yes	Yes	a	a	Yes		Yes	Yes	Yes	Yes	Yes	a	a	a	b	Yes	Yes	Yes	b	Yes	b	Bade Dumarpari
b	b	b	b	Yes		Yes			c	c	c	Yes	Yes	c	b	b	c	Yes	Yes	Yes	c	c	c	Basnajar
b	b	b	b	Yes	Yes				c	c	c	Yes	b	c	b	c	c	Yes	Yes	Yes	c	c	c	Bhalachuwa

1, If not available within the village , the distance range here facility is available is given).

1, If not available within the village , the distance range here facility is available is given).								Availability of electricity (Yes/No)				Land Use					
												Nearest Town		Area under different types of la			
	Name village	Cinema / Video Hall	Public Library	Public Reading Room	Newspaper Supply	Assembly Polling station	Birth & Death Registration Office	Power Supply for Domestic Use (ED)	Power Supply for Agricultural Use (EAG)	Power Supply for Commercial Use (EC)	Power Supply for All Uses (EA)	Name	Distance range code i.e. a for < 5 Kms, b for 5-10 Kms and c for 10+ kms .	Forests	Area under Non-agricultural Uses	Barren and Un-cultivable land	Permanent Pastures and Other Grazing Lands
1	2	92	93	94	95	96	97	98	99	100	101	102	103	104	105	106	107
65	Turekela	b	b	b	Yes	Yes	Yes	No	No	No	Yes	Kharsia	b	0	59	0	29.9
66	Nawapara	a	a	a	a	Yes	Yes	No	No	No	Yes	Kharsia	a	0	22.7	0	16
67	Bagdewa	b	b	b	b	Yes	Yes	No	No	No	Yes	Kharsia	b	0	24.7	0	13.1
68	Bakeli	Yes	b	b	Yes	Yes	b	No	No	No	Yes	Kharsia	b	0	20.4	0	1.2
69	Bhagodih	a	a	a	a	Yes	a	No	No	No	Yes	Kharsia	a	0	14.2	0	2.3
70	Gondbordi	c	c	c	c	b	b	No	No	No	Yes	Kharsia	c	0	15.5	0	7.6
71	Ghaghara	b	b	c	Yes	Yes	Yes	No	No	No	Yes	Kharsia	b	0	48.8	0	4.4
72	Charpara	c	c	c	c	Yes	a	No	No	No	Yes	Kharsia	c	0	20.3	0	4
73	Dumar Bhantha	b	b	c	Yes	Yes	a	No	No	No	Yes	Kharsia	b	0	21	0	4.5
74	Puraina	b	b	c	b	Yes	Yes	No	No	No	Yes	Kharsia	b	0	26.2	0	13.5
75	Badedeogaon	Yes	Yes	Yes	c	Yes	Yes	Yes	Yes	No	No	Kharsia	c	0	48.4	0	8.9
76	Makri	a	a	c	a	Yes	a	Yes	Yes	No	No	Kharsia	a	0	13.2	0	2.1
77	Jharadih	b	b	c	b	Yes	Yes	No	No	No	Yes	Kharsia	b	0	26.2	0	1.1
78	Halahuli	b	b	b	Yes	Yes	Yes	No	No	No	Yes	Kharsia	b	0	55.8	0	15.6
79	Anjoripali	a	a	c	Yes	Yes	Yes	No	No	No	Yes	Kharsia	a	0	17.7	0	13.6
80	Gopi Mahka	a	a	c	Yes	Yes	a	No	No	No	Yes	Kharsia	a	0	26.8	0	10.1
81	Telikot	a	a	c	Yes	Yes	Yes	No	No	No	Yes	Kharsia	a	0	34	0	10.9
82	Bramhanpali	a	a	c	Yes	Yes	a	No	No	No	Yes	Kharsia	a	0	21.9	0	12
83	Mauhapali	a	a	c	Yes	Yes	Yes	No	No	No	Yes	Kharsia	a	0	16.2	0	16.4
84	Ratan Mahka	a	a	c	Yes	Yes	Yes	No	No	No	Yes	Kharsia	a	0	11.6	0	3.7
85	Adajhar	Yes	Yes	Yes	Yes	Yes	Yes	Yes	Yes	No	No	Kharsia	b	8.2	3.4	14.2	7.6
86	Karpipali	b	b	b	b	Yes	Yes	Yes	Yes	No	No	Kharsia	b	0	32.3	10.1	12.7
87	Kalmi	Yes	Yes	Yes	Yes	Yes	Yes	Yes	Yes	No	No	Kharsia	b	0	12.4	2.4	3.8
88	Karumauha	Yes	Yes	Yes	Yes	Yes	Yes	Yes	Yes	No	No	Kharsia	b	0	2.2	17	23.1
89	Gidha	Yes	Yes	Yes	Yes	Yes	Yes	No	No	No	Yes	Kharsia	a	2	41.2	6.6	10.3
90	Chhote Mudpar	b	b	b	b	Yes	Yes	No	No	No	Yes	Kharsia	b	0	34.8	7.1	8.5
91	Bhainapara	b	b	b	b	Yes	Yes	Yes	Yes	No	No	Kharsia	b	28.3	25	14.6	13.4
92	Sonbarsa	b	b	b	b	Yes	Yes	Yes	Yes	No	No	Kharsia	b	10.4	11.4	12.3	22.4
93	Kunkuni	b	b	b	b	Yes	Yes	No	No	No	Yes	Kharsia	b	12.9	141.2	75.5	121.9
94	Kukri Jhariya	c	c	c	c	a	a	No	No	No	Yes	Kharsia	c	0	8.8	0.5	5.6
95	Chhote Dumarpali	b	b	b	b	Yes	Yes	No	No	No	Yes	Kharsia	b	0	18.5	6.4	23.3
96	Bade Dumarpali	b	b	b	b	Yes	Yes	No	No	No	Yes	Kharsia	c	0	43.2	55.2	38.8
97	Basnajhar	c	c	c	c	Yes	Yes	No	No	No	Yes	Kharsia	c	0	33	11.7	14.5
98	Bhaluchuwa	c	c	c	c	b	b	No	No	No	Yes	Kharsia	c	2.2	4.5	8.7	40.5

Land Use												Name of three most important commodities manufactured				
Land use ( in hectares rounded up to one decimal place)							Area irrigated by source (in hectare).									
Land Under Miscellaneous Tree Crops etc.	Culturable Waste Land	Fallow lands other than current fallows	Current Fallows	Net Area Sown	Total Irrigated Land Area	Total Un-irrigated Land Area	Canals ( C )	Wells/Tube-wells(W/TW)	Tanks/Lakes(T/L)	Water Falls(WF)	Others(O)	First	Second	Third	Name of Village	Serial Number
108	109	110	111	112	113	114	115	116	117	118	119	120	121	122	2	1
0	18	13	6	308.4	286.9	39.8	201.1	85.8	0	0	0				Turekela	65
0	9	1.8	0	123.4	146.7	23	88.2	58.6	0	0	0				Nawapara	66
0	10	2	1.5	87	82.6	31.4	42	40.6	0	0	0				Bagdewa	67
0	2	4	1.6	171.4	193.7	22.6	144.9	48.8	0	0	0				Bakeli	68
0	1	1	1	128	68.1	88.8	17.8	50.2	0	0	0				Bhagodih	69
0	1	1	0	128.8	162.6	33.2	15.6	147	0	0	0				Gondbordi	70
0	0	22	1.2	265.9	86.2	215.4	53.3	32.9	6.6	0	0				Ghaghara	71
0	0	1.1	0.1	117.6	57.5	88.6	30	27.4	3.5	0	0				Charpara	72
0	0	0.6	0.6	101.7	82	63.4	28.9	53	4.9	0	0				Dumar Bhantha	73
0	0	2.6	1.5	158.5	103.2	121.4	37.8	65.4	3.3	0	0				Puraina	74
0	0	5.7	4.6	282.6	112.4	221.7	64.8	47.6	6.2	0	0				Badedeogaon	75
0	0	2	0.7	100.7	32.5	80.1	21.5	9.2	1.8	0	0				Makri	76
0	0	4.2	4.9	79.7	62	28.6	53.5	6.9	1.6	0	0				Jharadih	77
0	0	4.2	5.4	175.2	54.6	136.8	39.3	15.3	7.8	0	0				Halahuli	78
0	16.8	12.9	0.9	113.5	36.1	122	28.3	7.8	0	0	0				Anjoripali	79
0	18.9	10.9	1	61.4	3.7	62.7	2.3	1.4	0	0	0				Gopi Mahka	80
0.1	26.5	24.4	1.1	224.4	23.9	231.3	17.6	6.3	0	0	0				Telikot	81
0	24.2	12.9	0.2	150.8	16.2	154.7	0	1.2	15.1	0	0				Bramhanpali	82
0	47.9	13	1	185.6	22.8	192.6	0	22.8	0	0	0				Mauhapali	83
0	20.2	5.7	0.3	81.2	20.7	94.3	0	20.7	0	0	0				Ratan Mahka	84
0	0.9	3.9	6.2	130	28.3	115.6	0	20.4	0	0	7.8				Adajhar	85
0	15.7	3.5	4.9	196	47.8	273.3	12.7	31	0	0	4.2				Karpipali	86
0	0	1.2	1.4	81.3	22.8	64.4	0	20.7	2.2	0	0				Kalmi	87
0	0.3	1.2	1.2	147.6	29.8	132.2	0	21.6	0	0	8.1				Karumauha	88
0	0	1.8	3.7	270.2	30	246.2	0	27	3.1	0	0				Gidha	89
0	0	2	1.4	138.1	44.1	114.9	0	41.2	2.9	0	0				Chhote Mudpar	90
0	0	2.2	5.6	267.5	62.7	229.4	61.6	0	1.2	0	0				Bhainapara	91
0	0	6.7	1.3	168.9	19.7	117	0	3.8	0	0	16				Sonbarsa	92
0	36.8	121.5	20.5	392.2	22.4	374.4	0	15.1	0	0	7.3				Kunkuni	93
0	7.3	4.1	15	21.6	21.2	31.6	0	10.5	0	0	11				Kukri Jhariya	94
0	0	5	12.8	132.3	19.4	115.6	0	10.6	0	0	8.8				Chhote Dumarpali	95
0	0	22.8	9.3	179.8	36.6	150.1	0	30.5	0	0	6.1				Bade Dumarpali	96
0	22.6	3.8	15.9	270	68.4	228	0	21.5	15.2	31.7	0				Basnajhar	97
0	0	4.9	6.1	56.5	8.6	50.5	0	5.1	0	0	3.5				Bhaluchuwa	98

Sr.No.	Name village	Location code no.	Total area of the village ( in hectares rounded up to one decimal place)	Total population ( 2011 census )	Number of households (2011 census)	Number of educational amenities available. (If not available within the village , the distance range code viz; a for < 5 Kms, b for 5-10 Kms and c for 10+ kms of nearest place where facility is available is given).														
						Pre-Primary school (PP)	Primary school (P)	Middle school (M)	Secondary School (S)	Senior Secondary school (SS)	Degree college of arts science & commerce (ASC)	Engineering college(EC)	Medical college (MC)	Management institute (MI)	Polytechnic (Pt)	Vocational training school /ITI	Non-formal training centre (NFTC)	Special school for disabled (SSD)	Others (specify)	
1	2	3	4	5	6	7	8	9	10	11	12	13	14	15	16	17	18	19	20	
99	Rajghata	435243	218.1	1079	266		2	1 b	b	b	c				c	b				
100	Ranisagar	435244	228.7	845	203		1	1 a	a	b	c					b				
101	Karranara Alias Naurangpur	435245	424.3	490	118		1	1 b	b	c	c	c	c		c	c				
102	Kurru Bhantha	435246	303.5	1076	253 a		1	1 a	a	c	c	c			c	c				
103	Gindola	435247	262.6	720	182 b		1	1 b	b	c	c	c	c		c	c				
104	Jabalpur	435248	350.5	677	171 c		1	1 c	c	c	c	c	c		c	c	c			
105	Jhinti Pali	435249	174	382	100 c		1 a	b	c	c	c	c	c		c	c	c			
106	Darramuda	435250	259.4	1024	257 b		1	1 b	b	c	c	c	c		c	c				
107	Bade Jampali	435251	218.7	531	119 a		1	1 a	a	c	c	c	c		c	c				
108	Binjkot	435252	536.1	1176	278 b		1	1 b	b	c	c	c	c		c	c				
109	Bhagoradih	435253	43.1	204	51		1 a	b	b	c	c	c	c		c	c				
110	Rasiyamuda	435254	89.9	69	15		1 a	b	b	c	c	c	c		c	c				
111	Naharpali	435255	590.1	1675	446	1	1	1	1	1 c	c	c	c		c	c				
112	Chaple	435256	434.8	2774	715 c		3	1	2	2 c	c				c	b				
113	Bendo Jhariya	435257	163.5	470	129 b		1 a	a	a	c	c				c	b				
114	Sendripali	435258	150.9	695	183 c		1 a	a	a	c	c				c	b				
115	Temtema	435259	194.8	537	154 a		1	1 a	a	c	c	c			a	b				
116	Kanmura	435260	228.1	467	126 a		1	1 a	a	c	c				c	c				
117	Amapali	435261	130.9	318	83 a		1 a	a	a	c	c				c	c				
118	Khairpali	435262	163.7	735	171 a		1	1 a	a	c	c				c	b				
119	Singhanpur	435263	179.6	624	163 c		1 a	a	a	c	c	c	c		c	c		c		
120	Saliha Bhantha	435264	163.7	584	163 c		1 a	a	a	c	c	c	c		c	c		c		
121	Raksapali	435265	335.4	1108	307 c		4	2 a	a	c	c	c	c		c	c		c		
122	Mura	435266	387.2	1485	432 c		2	2	2	2 a	c	c	c		c	c		c		
123	Lodhajhar	435267	318.9	1317	340 b		1	1 b	b	c	c	c	c		c	c		c		
124	Jaimuda	435268	268.2	638	177 c		1 a	a	a	c	c	c	c		c	c		c		
125	Tilaipali	435269	98.8	476	152 c		1 a	b	b	c	c	c	c		c	c				
126	Darri	435270	187.1	763	226 c		2	1 a	a	c	c	c	c		c	c		c		
127	Bilaspur	435271	207.1	1256	344 c		1	1 a	a	c	c	c	c		c	c		c		
128	Bhupdeopur	435272	147.7	568	149		1	1	1	1 c	c	c	c		c	c		c		
129	Rajpur	435273	62.6	444	110 c		1 a	a	a	c	c	c	c		c	c		c		
130	Kiritmal	435274	253.5	1038	261 c		2	1 a	a	c	c	c	c		c	c		c		
131	Nawapara	435275	178.3	695	199 c		1	1 a	a	c	c	c	c		c	c		c		
132	Ful Bandhiya	435276	164.2	797	218 c		1	1 a	a	c	c	c	c		c	c		c		

Number of Medical Amenities available. (If not available within the village , the distance range code viz; a for < 5 Kms, b for 5-10 Kms and c for 10+ kms of nearest place where facility is available is given).											Number of Non-Government Medical Amenities available.								Availability of drinking water - Yes / No								Name village
Community health centre (CHC)	Primary health centre (PHC)	Primary health sub centre (PHS)	Maternity and child welfare centre (MCW)	T.B. clinic (TBC)	Hospital-allopathic (HA)	Hospital-alternative medicine (HO)	Dispensary (D)	Veterinary hospital (VH)	Mobile health clinic (MHC)	Family welfare centre (FWC)	Charitable non Govt. hospital/Nursing home.	Medical practitioner with MBBS Degree	Medical practitioner with other degree	Medical practitioner with no degree	Traditional practitioner and faith healer .	Medicine Shop	Others	Tap water (Treated/Untreated)	Well water (Covered / Uncovered well)	Hand Pump	Tube wells / Bore well	Spring	River / Canal	Tank / Pond / Lake	Others		
21	22	23	24	25	26	27	28	29	30	31	32	33	34	35	36	37	38	39	40	41	42	43	44	45	46		
b	b	b	b	b		b		b	b	b	0	0	0	0	0	0	0	Yes	Yes	Yes	Yes	No	No	No	No	Rajghata	
b	b	a	b	b		b		b	b	b	0	0	0	0	0	0	0	Yes	Yes	Yes	Yes	No	Yes	Yes	No	Ranisagar	
c	c	b	c	c		c	c	b	c	c	0	0	0	0	0	0	0	Yes	No	Yes	Yes	No	Yes	Yes	No	Karranara Alias Naurangpur	
a	a	a	a			a	c		c	c	0	0	0	1	0	0	0	Yes	No	Yes	Yes	No	Yes	Yes	No	Kurru Bhantha	
b	b	a	b	b		c	c	a	c	c	0	0	0	0	0	0	0	Yes	No	Yes	Yes	No	No	Yes	No	Gindola	
b	b	a	b	c		c	c	b	c	c	0	0	0	0	0	0	0	Yes	No	Yes	Yes	No	Yes	Yes	No	Jabalpur	
c	a	a	b	c		c	c	b	c	c	0	0	0	0	1	0	0	Yes	No	Yes	Yes	No	No	Yes	No	Jhinti Pali	
b	b	a	b	c		c	c	a	c	c	0	0	0	1	0	0	0	Yes	No	Yes	Yes	No	Yes	Yes	No	Darramuda	
b	b	a	b	c		c	c	a	c	c	0	0	0	0	0	0	0	Yes	No	Yes	Yes	No	Yes	Yes	No	Bade Jampali	
b	1	1	1	c		c	1	a	c	c	0	0	0	0	0	0	0	Yes	No	Yes	Yes	Yes	No	Yes	No	Binjkot	
b	b	a	b	c		c	c	a	c	c	0	0	0	0	0	0	0	Yes	No	Yes	Yes	No	Yes	Yes	No	Bhagoradih	
c	c	b	c	c		c	c	c	c	c	0	0	0	0	0	0	0	Yes	No	Yes	Yes	No	Yes	Yes	No	Rasiyamuda	
c	c	1	c	c		c	c	a	c	c	0	0	0	0	0	1	0	Yes	No	Yes	Yes	No	No	Yes	No	Naharpali	
	c	b	1	1			1	1	c	c	0	0	1	0	0	1	0	Yes	Yes	Yes	Yes	No	Yes	Yes	No	Chaple	
a	a	a	a	a				a	c	c	0	0	0	0	0	0	0	Yes	Yes	Yes	No	No	Yes	Yes	No	Bendo Jhariya	
a	a	a	a	a		2	2	a	2	c	0	0	0	0	0	0	0	Yes	No	Yes	Yes	No	Yes	Yes	No	Sendripali	
a	a	1	c	a				a	c	c	0	0	0	0	0	0	0	Yes	No	Yes	Yes	No	Yes	Yes	No	Temtema	
a	a	a	c	a				a	c	c	0	0	0	0	0	0	0	Yes	No	Yes	Yes	No	Yes	Yes	No	Kanmura	
a	a	a	c	a				a	c	c	0	0	0	0	0	0	0	Yes	No	Yes	No	No	Yes	Yes	No	Amapali	
a	a	a	c	a				a	c	c	0	0	0	0	0	0	0	Yes	Yes	Yes	No	No	Yes	Yes	No	Khairpali	
b	c	b	c	c		c	c	c	a	c	0	0	0	0	0	0	0	Yes	No	Yes	Yes	Yes	No	Yes	No	Singhanpur	
b	b	b	c	c		c	c	c	a	c	0	0	0	0	0	0	0	Yes	No	Yes	Yes	No	No	Yes	No	Saliha Bhantha	
b	b	b	c	c		b		b	a	c	0	0	0	0	0	0	0	No	No	Yes	Yes	No	Yes	Yes	No	Raksapali	
c	c	1	c	c		1	2	c	b	c	0	0	0	0	0	0	0	Yes	No	Yes	Yes	No	Yes	Yes	No	Mura	
b	b	1	c	c		c	b	c	a	c	0	0	0	0	0	0	0	Yes	No	Yes	Yes	No	No	Yes	No	Lodhajhar	
c	c	c	c	c		c	c	b	c	c	0	0	0	0	0	0	0	No	No	Yes	Yes	No	Yes	Yes	No	Jaimuda	
b	b	b	b	c		b	b	c	a	c	0	0	0	0	0	0	0	Yes	Yes	Yes	Yes	No	No	Yes	No	Tilaipali	
c	c	c	c	c		c	c	c	b	c	0	0	0	0	0	0	0	Yes	Yes	Yes	Yes	No	No	Yes	No	Darri	
c	c	c	c	c		c	c	c	c	c	0	0	0	0	0	0	0	No	No	Yes	Yes	Yes	No	Yes	No	Bilaspur	
c	c	c	c	c		c	c	c	b	c	0	0	0	0	0	0	0	Yes	Yes	Yes	Yes	No	Yes	Yes	No	Bhupdeopur	
b	b	b	b	c		b	c	c	c	c	0	0	0	0	0	0	0	Yes	No	Yes	Yes	No	No	Yes	No	Rajpur	
c	c	c	c	c		c	c	a	b	c	0	0	0	0	0	0	0	No	No	Yes	Yes	No	Yes	Yes	No	Kiritmal	
b	b	b	c	c		b	c	c	b	c	0	0	0	0	0	0	0	Yes	Yes	Yes	Yes	No	No	Yes	No	Nawapara	
c	a	a	c	c		c	c	c	c	c	0	0	0	0	0	0	0	No	Yes	Yes	Yes	No	Yes	Yes	No	Ful Bandhiya	



Sr.No.	Name village	Availability of toilet & others Yes / No				Communication and transport facilities (If amenities available code -Yes is given except for Village Pin Code ,If not available within the village , the distance range code viz; a for < 5 Kms, b for 5-10 Kms and c for 10+ kms of nearest place where facility is available is given).																
		Community toilet including bath.	Community toilet excluding bath.	Rural sanitary mart or sanitary hardware outlet available near the village.	Community bio- gas or recycle of waste for productive use.	Post office(PO)	Sub post office (SPO)	Post & Telegraph office (P&TO)	Village Pin Code	Telephones (Land lines)	Public call office (PCO)	Mobile phone coverage	Internet cafes/ Common service centre (CSC)	Private courier facility	Bus service (Public & Private)	Railway stations	Auto/Modified Autos	Taxis and Vans	Tractors	Cycle-pulled rickshaws(Manual & Machine driven)	Carts driven by animals	Sea /River ferry service
1	2	47	48	49	50	51	52	53	54	55	56	57	58	59	60	61	62	63	64	65	66	67
99	Rajghata	No	No	No	No	b	a	a	495552	b	b	Yes	b	b	Yes	b	b	b	b	Yes		
100	Ranisagar	No	No	No	No	b	a	b	496661	Yes	b	Yes	b	b	Yes	b	b	b	b	Yes		
101	Karranara Alias Naurangpur	No	No	Yes	No	c	a	c	493888	b	b	a	c	c		c	c	b	Yes	Yes		
102	Kurru Bhantha	No	No	Yes	No	c	a	c	496661	Yes	Yes	Yes	c	c	Yes	b	a	a	Yes	Yes		
103	Gindola	No	No	No	No	b	a	b	496661	Yes	Yes	Yes	b	c		b	b	b	Yes	Yes		
104	Jabalpur	No	No	Yes	Yes	c	Yes	c	496661	Yes	Yes	Yes	c	c		c	b	b	Yes	Yes		
105	Jhinti Pali	No	No	Yes	No	c	a	c	496661	b	b	Yes	c	c		c	b	b	Yes	Yes		
106	Darramuda	No	No	Yes	No	Yes	b	c	496661	Yes	Yes	Yes	c	c		b	c	b	Yes	Yes		
107	Bade Jampali	No	No	Yes	No	c	Yes	c	496661	Yes	Yes	Yes	c	c		b	c	Yes	Yes	Yes		
108	Binjkot	No	No	Yes	No	Yes	Yes	c	496661	b	b	Yes	c	c		b	c	b	Yes	Yes		
109	Bhagoradih	No	No	Yes	No	c	b	c	496661	Yes	Yes	Yes	c	c		b	c	b	Yes	Yes		
110	Rasiyamuda	No	No	Yes	No	c	a	c	496661	b	b	b	c	c		c	c	b	a	a		
111	Naharpali	No	No	Yes	No	Yes	Yes	c	496661	Yes	Yes	Yes	c	c	Yes	b	c	Yes	Yes	Yes		
112	Chaple	No	No	No	No	Yes	Yes	c	493778	Yes	Yes	Yes	Yes	c	Yes	Yes	c	Yes	Yes	Yes		
113	Bendo Jhariya	No	No	No	No	c	a	c	496661	c	c	c	c	c		a	c	c	c	Yes		
114	Sendripali	No	No	No	No	c	a	c	493778	c	a	c	a	c	Yes	a	c	c	c	Yes		
115	Temtema	No	No	No	No	c	a	c	495334	c	a	c	a	c		a	c	c	c	Yes		
116	Kanmura	No	No	No	No	c	a	c	496661	c	c	c	c	c		a	c	c	c	Yes		
117	Amapali	No	No	No	No	c	a	c	493338	c	c	c	c	c		c	c	c	c	Yes		
118	Khairpali	No	No	No	No	a	a	c	495445	c	c	c	c	c		a	c	c	c	Yes		
119	Singhanpur	No	No	No	No	c	a	c	496661	Yes	Yes	Yes	c	c	Yes	c	c	c	Yes	Yes		
120	Saliha Bhantha	No	No	No	No	c	b	c	496661	Yes	Yes	Yes	c	c		c	c	c	Yes	Yes		
121	Raksapali	No	No	No	No	c	a	c	496661	Yes	Yes	Yes	c	c		c	c	c	Yes	Yes	Yes	
122	Mura	No	No	No	No	Yes	Yes	c	496661	Yes	Yes	Yes	c	c		c	c	c	Yes	Yes	Yes	
123	Lodhajhar	No	No	No	No	c	a	c	496661	Yes	c	Yes	c	c		c	c	c	Yes	Yes		
124	Jaimuda	No	No	No	No	c	b	c	496661	c	c	c	c	c		c	c	c	c	b		
125	Tilaipali	No	No	No	No	c	a	c	496661	Yes	Yes	Yes	c	c		c	c	c	Yes	Yes		
126	Darri	No	No	No	No	c	a	c	496661	Yes	Yes	Yes	c	c		c	c	c	Yes	Yes		
127	Bilaspur	No	No	No	No	Yes	Yes	c	496661	Yes	Yes	Yes	c	c	Yes	Yes	c	Yes	Yes	Yes	Yes	
128	Bhupdeopur	No	No	No	No	c	Yes	c	496661	Yes	Yes	Yes	c	c	Yes	Yes	c	c	Yes	Yes		
129	Rajpur	No	No	No	No	c	a	c	496661	Yes	Yes	Yes	c	c		c	c	c	Yes	Yes		
130	Kiritmal	No	No	No	No	c	a	c	496661	Yes	c	Yes	c	c		c	c	c	Yes	Yes	Yes	
131	Nawapara	No	No	No	No	c	a	c	496661	Yes	Yes	Yes	c	c		c	c	c	Yes	Yes		
132	Ful Bandhiya	No	No	No	No	c	a	c	495445	c	b	Yes	c	c	Yes	b	c	c	Yes	Yes	Yes	

Village connected to highways,village roads, banks & credit societies (If amenities available code -Yes is given, If not available within the village , the distance range code viz; a for < 5 Kms, b for 5-10 Kms and c for 10+ kms of nearest place where facility is available is given).												Availability of miscellaneous facilities (If amenities available code -Yes is given code viz; a for < 5 Kms, b for 5-10 Kms and c for 10+ kms of nearest place w												
68	69	70	71	72	73	74	75	76	77	78	79	80	81	82	83	84	85	86	87	88	89	90	91	
Connected to national highway(NH)	Connected to state highway(SH)	Connected to major district road (MDR)	Connected to others district road	Pucca roads	Kutchcha roads	Water bounded macadam(WBM) roads	Navigable waterway (river/canal)(NW)	Footpaths (FP)	Commercial & Co-operative Banks	ATM	Agricultural Credit Societies	Self-Help Group (SHG)	Public distribution system (PDS) shop	Mandis / Regular market	Weekly Haat	Agricultural marketing society	Integrated Child Development Scheme (Nutritional Centres)	Anganwadi Centre (Nutritional Centres)	Others (Nutritional Centres)	ASHA (Accredited Social Health Activist)	Community centre with/without TV	Sports Field,	Sports Club / Recreation Centre	Name village
a	b	Yes	Yes	Yes		Yes			b	b	b	Yes	Yes	b	b	b	b	Yes	Yes	Yes	b	Yes	b	Rajghata
b	Yes	Yes	Yes	Yes	Yes				b	b	b	Yes	Yes	b	b	b	b	Yes	Yes	Yes	b	b	b	Ranisagar
b	b	b	Yes	Yes	Yes	Yes	Yes	Yes	c	c	b	Yes	a	b	b	b	c	Yes	Yes	c	c	c	c	Karranara Alias Naurangpu
Yes	Yes	Yes	Yes	Yes	Yes	Yes	Yes	Yes	a	a	a	Yes	Yes	a	a	a	c	Yes	Yes	Yes	Yes	Yes	c	Kurru Bhantha
a	a	a	Yes	Yes	Yes	Yes	Yes		b	b	b	Yes	a	b	Yes	b	c	Yes	Yes	b	c	c	c	Gindola
b	b	b	Yes	Yes	Yes	Yes	Yes	Yes	b	b	b	Yes	Yes	c	b	b	c	Yes	Yes	c	c	c	c	Jabalpur
b	b	b	Yes	Yes	Yes	Yes	Yes	Yes	c	b	c	Yes	Yes	c	b	c	c	Yes	Yes	c	c	c	c	Jhinti Pali
a	a	a	Yes	Yes	Yes	Yes	Yes	Yes	b	b	b	Yes	Yes	c	Yes	c	c	Yes	Yes	Yes	c	c	c	Darramuda
a	a	a	a	Yes	Yes	Yes	Yes	Yes	c	b	b	Yes	a	c	a	b	c	Yes	Yes	c	c	c	c	Bade Jampali
b	b	b	Yes	Yes	Yes	Yes	Yes	Yes	c	b	b	Yes	Yes	b	a	b	c	Yes	Yes	Yes	c	c	c	Binjkot
a	a	a	Yes	Yes	Yes	Yes	Yes	Yes	b	b	b	Yes	a	c	a	b	c	Yes	Yes	c	c	c	c	Bhagoradih
b	b	b	a	a	Yes	Yes			c	c	b	Yes	a	c	c	c	c	a	Yes	c	c	c	c	Rasiyamuda
Yes	Yes	Yes	Yes	Yes	Yes	Yes	Yes		b	Yes	b	Yes	Yes	c	Yes	b	c	Yes	Yes	Yes	c	Yes	c	Naharpali
Yes	Yes	Yes	c	Yes	Yes	Yes			Yes	c	Yes	Yes	Yes	c	Yes	Yes	Yes	Yes	Yes	Yes	c	Yes	c	Chaple
a	a	a	Yes						b	c	c	c	a	c	a	c	Yes	Yes	Yes	Yes	c	Yes	c	Bendo Jhariya
Yes	Yes	Yes	c	Yes	Yes	Yes			a	c	c	Yes	a	c	a	c	Yes	Yes	Yes	Yes	c	Yes	Yes	Sendripali
a	a	a	c	Yes	Yes	Yes			b	c	c	Yes	Yes	c	a	a	Yes	Yes	Yes	Yes	c	Yes	c	Temtema
a	a	a	c	Yes	Yes	Yes			b	c	c	Yes	a	c	a	c	Yes	Yes	Yes	Yes	c	Yes	c	Kanmura
a	c	c	c	Yes	Yes				b	c	c	a	c	a	c	c	Yes	Yes	Yes	Yes	c	Yes	c	Amapali
a	a	a	c	a	Yes	Yes			b	c	c	Yes	c	Yes	Yes	c	Yes	Yes	Yes	Yes	c	Yes	c	Khairpali
Yes	Yes	Yes	Yes	Yes	Yes	Yes			c	c	c	Yes	a	c	a	b	c	Yes	Yes	Yes	c	c	c	Singhanpur
b	c	c	c	Yes	Yes	Yes			c	a	c	Yes	a	c	a	b	c	Yes	Yes	Yes	c	c	c	Saliha Bhantha
a	c	c	c	Yes	Yes	Yes	Yes		c	a	c	a	Yes	c	Yes	a	c	Yes	Yes	Yes	c	c	c	Raksapali
a	c	c	c	Yes	Yes	Yes	Yes		c	b	Yes	Yes	Yes	c	Yes	Yes	c	Yes	Yes	Yes	c	Yes	c	Mura
a	c	c	Yes	Yes	Yes	Yes			c	a	c	Yes	Yes	c	a	a	c	Yes	Yes	Yes	c	c	c	Lodhajhar
b	c	c	c	c	Yes	Yes			c	c	c	Yes	a	c	a	a	c	Yes	Yes	Yes	c	c	c	Jaimuda
b	c	c	c	Yes	Yes	Yes			c	a	c	Yes	Yes	c	b	b	Yes	Yes	Yes	Yes	c	c	c	Tilaipali
b	c	c	c	Yes	Yes	Yes			c	b	c	c	b	b	Yes	c	c	Yes	Yes	Yes	c	c	c	Darri
Yes	Yes	Yes	Yes	Yes	Yes	Yes	Yes		c	a	c	a	Yes	c	a	b	Yes	Yes	Yes	Yes	Yes	Yes	Yes	Bilaspur
Yes	Yes	Yes	Yes	Yes	Yes	Yes	Yes		c	b	c	Yes	Yes	c	b	b	Yes	Yes	Yes	Yes	Yes	Yes	Yes	Bhupdeopur
b	c	c	c	Yes	Yes	Yes			c	b	c	Yes	Yes	Yes	Yes	Yes	Yes	Yes	Yes	Yes	Yes	Yes	Yes	Rajpur
a	c	c	c	c	Yes	Yes			c	b	c	Yes	Yes	c	b	Yes	Yes	Yes	Yes	Yes	Yes	Yes	Yes	Kiritmal
b	c	c	c	Yes	Yes	Yes			c	c	c	Yes	Yes	c	b	b	Yes	Yes	Yes	Yes	Yes	Yes	Yes	Nawapara
b	a	Yes	Yes	Yes	Yes	Yes			b	c	c	Yes	Yes	c	a	a	c	Yes	Yes	Yes	c	Yes	c	Ful Bandhiya

1, If not available within the village , the distance range here facility is available is given).

1, If not available within the village , the distance range here facility is available is given).								Availability of electricity (Yes/No)				Land Use					
												Nearest Town		Area under different types of la			
Name village	Cinema / Video Hall	Public Library	Public Reading Room	Newspaper Supply	Assembly Polling station	Birth & Death Registration Office	Power Supply for Domestic Use (ED)	Power Supply for Agricultural Use (EAG)	Power Supply for Commercial Use (EC)	Power Supply for All Uses (EA)	Name			Distance range code i.e. a for < 5 Kms, b for 5-10 Kms and c for 10+ kms .	Forests	Area under Non-agricultural Uses	Barren and Un-cultivable land
												1	2				
99	Rajghata	b	b	Yes	b	Yes	Yes	No	No	No	Yes	Kharsia	b	0	21.8	0	23.8
100	Ranisagar	b	b		b	Yes	Yes	No	No	No	Yes	Kharsia	b	0	8.8	5	80.9
101	Karranara Alias Naurangpur	c	c	c	c	a	a	No	No	No	Yes	Kharsia	c	157.4	61.5	53.6	13
102	Kurru Bhantha	c	c	c	Yes	Yes	Yes	No	No	No	Yes	Kharsia	c	0	58.7	0	49.4
103	Gindola	c	c	c	c	Yes	a	No	No	No	Yes	Kharsia	c	0	29.3	0	37
104	Jabalpur	c	c	c	c	Yes	Yes	No	No	No	Yes	Kharsia	c	0	57.1	2.8	101.9
105	Jhinti Pali	c	c	c	c	a	a	No	No	No	Yes	Kharsia	c	0	38.6	0	17.1
106	Darramuda	c	c	c	c	Yes	Yes	No	No	No	Yes	Kharsia	c	0	54.7	0	13.7
107	Bade Jampali	c	c	c	Yes	Yes	Yes	No	No	No	Yes	Kharsia	c	0	45.1	0	13.4
108	Binjkot	c	c	c	c	Yes	Yes	No	No	No	Yes	Kharsia	c	58.7	26.9	29.9	85.1
109	Bhagoradih	c	c	c	c	a	a	No	No	No	Yes	Kharsia	c	0	17.7	0	2
110	Rasiyamuda	c	c	c	c	a	a	Yes	No	No	No	Kharsia	c	0	29.1	13.1	9.5
111	Naharpali	c	c	c	Yes	Yes	Yes	No	No	No	Yes	Kharsia	c	26.6	94.4	1.2	16.3
112	Chaple	c	c	Yes	Yes	Yes	Yes	No	No	No	Yes	Kharsia	c	0	77.4	0	82.2
113	Bendo Jhariya	c	c	a	c	a	a	Yes	Yes	No	No	Kharsia	c	0	10.3	0	31.5
114	Sendripali	c	c	a	c	Yes	a	No	No	No	Yes	Kharsia	c	0	35.2	0	15.8
115	Temtema	c	c	Yes	Yes	Yes	Yes	Yes	Yes	No	No	Kharsia	c	0	18.7	0	39.9
116	Kanmura	c	c	a	c	a	a	Yes	Yes	No	No	Kharsia	c	0	73.1	0	42.3
117	Amapali	c	c	a	c	a	a	Yes	Yes	No	No	Kharsia	c	0	20.9	0	6.3
118	Khairpali	c	c	Yes	c	Yes	Yes	Yes	Yes	No	No	Kharsia	c	0	16.7	0	29.6
119	Singhanpur	c	c	Yes	c	Yes	a	No	No	No	Yes	Kharsia	c	11.4	12.2	0	10.1
120	Saliha Bhantha	c	c	Yes	c	Yes	a	No	No	No	Yes	Kharsia	c	0	8.8	0	2.7
121	Raksapali	c	c	Yes	c	Yes	Yes	No	No	No	Yes	Kharsia	c	0	39.8	24.6	0.6
122	Mura	c	c	Yes	Yes	Yes	Yes	No	No	No	Yes	Kharsia	c	0	72	0	25
123	Lodhajhar	c	c	Yes	c	Yes	Yes	No	No	No	Yes	Raigarh	c	0	25.4	0	27.5
124	Jaimuda	c	c		c	Yes	Yes	No	No	No	Yes	Raigarh	c	0	49	0	23.3
125	Tilaipali	c	c	Yes	c	Yes	Yes	No	No	No	Yes	Kharsia	c	0	4.1	0	7.1
126	Darri	c	c		c	Yes	Yes	No	No	No	Yes	Kharsia	c	0	16.2	0	9.7
127	Bilaspur	Yes	Yes	Yes	Yes	Yes	Yes	No	No	No	Yes	Kharsia	c	21.3	31.2	0	2.2
128	Bhupdeopur	Yes	Yes	Yes	Yes	Yes	Yes	No	No	No	Yes	Raigarh	c	3	16	0	5.3
129	Rajpur	Yes	Yes	Yes	Yes	a	a	Yes	Yes	No	No	Kharsia	c	0	6.4	0	4.8
130	Kiritmal	Yes	Yes	Yes	Yes	Yes	Yes	No	No	No	Yes	Raigarh	c	0	15.3	0	8.8
131	Nawapara	Yes	Yes	Yes	Yes	Yes	Yes	No	No	No	Yes	Kharsia	c	0	6.6	0	4
132	Ful Bandhiya	c	c	c	c	Yes	a	No	No	No	Yes	Kharsia	c	0	0.6	19.9	14.5

Land Use												Name of three most important commodities manufactured				
Land use ( in hectares rounded up to one decimal place)							Area irrigated by source (in hectare).									
Land Under Miscellaneous Tree Crops etc.	Culturable Waste Land	Fallow lands other than current fallows	Current Fallows	Net Area Sown	Total Irrigated Land Area	Total Un-irrigated Land Area	Canals ( C )	Wells/Tube-wells(W/TW)	Tanks/Lakes(T/L)	Water Falls(WF)	Others(O)	First	Second	Third	Name of Village	Serial Number
108	109	110	111	112	113	114	115	116	117	118	119	120	121	122	2	1
0	0	28.7	9.2	134.4	25.3	116.7	0	15.2	0	0	10				Rajghata	99
0	0	4.2	4.1	125.7	36.3	95.2	0	25.1	0	0	11				Ranisagar	100
0	0	28.4	9.1	101.4	0	101.4	0	0	0	0	0				Karranara Alias Naurangpur	101
0	0	5.5	15.7	174.2	10.3	169.2	0	10.3	0	0	0				Kurru Bhantha	102
0	0	0	8.1	188.2	45.8	198.2	0	45.8	0	0	0				Gindola	103
0	0	11	12.8	164.8	7.4	157.5	0	7.4	0	0	0				Jabalpur	104
0	0	2.3	8.2	107.8	5.4	102.4	0	5.4	0	0	0				Jhinti Pali	105
0	0	11.2	16	164	16.7	147.2	0	16.7	0	0	0				Darramuda	106
0	0	5.6	39.4	115.2	51.3	63.9	0	51.3	0	0	0				Bade Jampali	107
0	5.5	10	36.4	283.5	32.7	285.3	0	32.7	0	0	0				Binjkot	108
0	0	1.4	4.4	17.6	11.6	6	0	5.6	0	0	6				Bhagoradih	109
0	0	0	3	35.1	0	35.1	0	0	0	0	0				Rasiyamuda	110
0	0	48.6	100.8	302.1	36.6	265.5	0	36.6	0	0	0				Naharpali	111
0	0	6.5	6.2	262.5	82.4	120	80.2	2	0	0	0.2				Chaple	112
0	0	24.4	2.6	94.8	13	81.8	10	0	0	0	3				Bendo Jhariya	113
0.4	0	11.6	0.8	87.1	10	77.1	0	4	0	0	6				Sendripali	114
0	0	7	10.1	119	8	111	0	6	0	0	4				Temtema	115
0	0	7.6	19.6	85.6	69.6	46	67.6	2	0	0	0				Kanmura	116
0	0	9.2	11.4	83.2	12.9	65.3	12.9	0	0	0	0				Amapali	117
0	0	0.5	0.6	116.3	130.6	104.3	14.7	30.2	2.3	4.2	51				Khairpali	118
0	0	20.6	0	125.4	6.6	120.5	0	6.6	0	0	0				Singhanpur	119
0	0	73.5	0	78.8	4	64.9	0	4	0	0	0				Saliha Bhantha	120
0	0	13.2	1.5	255.7	10.2	259.7	2	8.2	0	0	0				Raksapali	121
0.5	0	7.4	8.7	273.5	92	181	0	92	0	0	0				Mura	122
0	0	22.9	5.6	237.5	22	216.7	0	22	0	0	0				Lodhajhar	123
0	0	4.8	2	189.2	21	168.2	0	0	0	0	0				Jaimuda	124
0	0	2.6	0	85	5	79.2	0	3	0	2	0				Tilaipali	125
0	0	4.4	0	157	12.2	145.1	8	4.2	0	0	0				Darri	126
1.6	0	21.7	0	129.2	40	97.4	0	25	0	15	0				Bilaspur	127
0	0	21	0	102.4	63.9	44	60	3.9	0	0	0				Bhupdeopur	128
0	0	4.1	0	47.2	10.4	49	0	5	2.4	0	0				Rajpur	129
0	0	11.6	0	217.8	50.8	127	90.8	0	0	0	0				Kiritmal	130
0	0	9.8	0	157.9	160.2	55.9	0	84.2	6	0	70				Nawapara	131
0	0	5.2	4	120	92	12	90	0	0	0	2				Ful Bandhiya	132

Sr.No.	Name village	Location code no.	Total area of the village ( in hectares rounded up to one decimal place)	Total population ( 2011 census )	Number of households (2011 census)	Number of educational amenities available. (If not available within the village , the distance range code viz; a for < 5 Kms, b for 5-10 Kms and c for 10+ kms of nearest place where facility is available is given).														
						Pre-Primary school (PP)	Primary school (P)	Middle school (M)	Secondary School (S)	Senior Secondary school (SS)	Degree college of arts science & commerce (ASC)	Engineering college(EC)	Medical college (MC)	Management institute (MI)	Polytechnic (Pt)	Vocational training school /ITI	Non-formal training centre (NFTC)	Special school for disabled (SSD)	Others (specify)	
1	2	3	4	5	6	7	8	9	10	11	12	13	14	15	16	17	18	19	20	
133	Basanpali	435277	190.2	582	149 c		2	1 a	a	c	c	c	c	c	c					
134	Pandripani	435278	266.1	823	211 c		1 a	a	a	c	c	a	c	c	c					
135	Sondka	435279	278.9	1115	333 c		3	2	2	2 c	c	c	c	c	c					
136	Jaimura	435280	434.5	1398	404 c		2	1 a	a	c	c	c	c	c	c					
137	Tayang	435281	229.6	730	194 c		1 a	a	a	c	c	c	c	c	c	a				
Block T O T A L :			39776.3	131688	32700	8	203	111	25	19	0	0	0	0	0	1	1	0	0	

Number of Medical Amenities available. (If not available within the village , the distance range code viz; a for < 5 Kms, b for 5-10 Kms and c for 10+ kms of nearest place where facility is available is given).												Number of Non-Government Medical Amenities available.						Availability of drinking water - Yes / No								Name village
21	22	23	24	25	26	27	28	29	30	31	32	33	34	35	36	37	38	39	40	41	42	43	44	45	46	
Community health centre (CHC)	Primary health centre (PHC)	Primary health sub centre (PHS)	Maternity and child welfare centre (MCW)	T.B. clinic (TBC)	Hospital-allopathic (HA)	Hospital-alternative medicine (HO)	Dispensary (D)	Veterinary hospital (VH)	Mobile health clinic (MHC)	Family welfare centre (FWC)	Charitable non Govt. hospital/Nursing home.	Medical practitioner with MBBS Degree	Medical practitioner with other degree	Medical practitioner with no degree	Traditional practitioner and faith healer .	Medicine Shop	Others	Tap water (Treated/Untreated)	Well water (Covered / Uncovered well)	Hand Pump	Tube wells / Bore well	Spring	River / Canal	Tank / Pond / Lake	Others	
c	a	a	c	c			c	c	c	c	0	0	0	0	0	0	0	Yes	Yes	Yes	Yes	No	Yes	Yes	No	Basanpali
c	a	a	c	c			c	c	c	c	0	0	0	0	0	0	0	No	Yes	Yes	Yes	No	Yes	Yes	No	Pandripani
c		1	1	c			c	c	c	c	0	0	0	0	0	0	0	Yes	Yes	Yes	Yes	No	Yes	Yes	No	Sondka
c	b		1	c	c		c	c	c	c	0	0	0	0	0	0	0	Yes	No	Yes	Yes	No	Yes	Yes	No	Jaimura
c	a	a	c	c			c	c	c	c	0	0	0	0	0	0	0	Yes	Yes	Yes	Yes	No	Yes	Yes	No	Tayang
0	7	39	8	3	0	7	12	8	6	0	0	1	11	20	64	3	0	68	74	136	118	11	80	122	0	Block T O T A L :

Sr.No.	Name village	Availability of toilet & others Yes / No				Communication and transport facilities (If amenities available code -Yes is given except for Village Pin Code ,If not available within the village , the distance range code viz; a for < 5 Kms, b for 5-10 Kms and c for 10+ kms of nearest place where facility is available is given).																
		Community toilet including bath.	Community toilet excluding bath.	Rural sanitary mart or sanitary hardware outlet available near the village.	Community bio- gas or recycle of waste for productive use.	Post office(PO)	Sub post office (SPO)	Post & Telegraph office (P&TO)	Village Pin Code	Telephones (Land lines)	Public call office (PCO)	Mobile phone coverage	Internet cafes/ Common service centre (CSC)	Private courier facility	Bus service (Public & Private)	Railway stations	Auto/Modified Autos	Taxis and Vans	Tractors	Cycle-pulled rickshaws(Manual & Machine driven)	Carts driven by animals	Sea /River ferry service
1	2	47	48	49	50	51	52	53	54	55	56	57	58	59	60	61	62	63	64	65	66	67
133	Basanpali	No	No	No	No	c	a	c	495445	c	b	Yes	a	c		b	c	c	Yes	Yes	Yes	
134	Pandripani	No	No	No	No	c	a	c	496661	c	b	Yes	c	c	Yes	b	c	c	Yes	Yes	Yes	
135	Sondka	No	No	No	No	Yes	Yes	c	495445	c	b	Yes	Yes	c	Yes	b	c	c	Yes	Yes	Yes	
136	Jaimura	No	No	No	No	Yes	Yes	c	496661	c	b	Yes	c	c	Yes	b	c	c	Yes	Yes	Yes	
137	Tayang	No	No	No	No	c	a	c	496661	c	b	Yes	c	c		b	c	c	Yes	Yes	Yes	
Block T O T A L :		0	1	11	2	42	29	1	136	61	36	98	5	1	54	7	1	20	108	23	128	3

Village connected to highways,village roads, banks & credit societies (If amenities available code -Yes is given, If not available within the village , the distance range code viz; a for < 5 Kms, b for 5-10 Kms and c for 10+ kms of nearest place where facility is available is given).												Availability of miscellaneous facilities (If amenities available code -Yes is given code viz; a for < 5 Kms, b for 5-10 Kms and c for 10+ kms of nearest place w												
68	69	70	71	72	73	74	75	76	77	78	79	80	81	82	83	84	85	86	87	88	89	90	91	
Connected to national highway(NH)	Connected to state highway(SH)	Connected to major district road (MDR)	Connected to others district road	Pucca roads	Kutchcha roads	Water bounded macadam(WBM) roads	Navigable waterway (river/canal)(NW)	Footpaths (FP)	Commercial & Co-operative Banks	ATM	Agricultural Credit Societies	Self-Help Group (SHG)	Public distribution system (PDS) shop	Mandis / Regular market	Weekly Haat	Agricultural marketing society	Integrated Child Development Scheme (Nutritional Centres)	Anganwadi Centre (Nutritional Centres)	Others (Nutritional Centres)	ASHA (Accredited Social Health Activist)	Community centre with/without TV	Sports Field,	Sports Club / Recreation Centre	Name village
b	a	a	Yes	Yes	Yes	Yes			b	b	c	Yes	a	c	a	a	c	Yes	Yes	Yes	c	Yes	c	Basanpali
b	Yes	Yes	Yes	Yes	Yes	Yes			b	b	b	Yes	a	c	a	a	c	Yes	Yes	Yes	c	Yes	c	Pandripani
b	a	a	Yes	Yes	Yes	Yes			b	b	c	Yes	Yes	c	Yes	a	c	Yes	Yes	Yes	c	Yes	c	Sondka
b	Yes	Yes	Yes	Yes	Yes	Yes			Yes	c	Yes	Yes	Yes	c	a	Yes	c	Yes	Yes	Yes	c	Yes	c	Jaimura
b	a	a	Yes	Yes	Yes	Yes			b	c	c	Yes	a	c	a	a	c	Yes	Yes	Yes	c	Yes	c	Tayang
20	28	31	79	126	118	107	18	0	4	2	10	126	80	8	21	15	37	135	136	117	26	64	23	Block T O T A L :



1, If not available within the village , the distance range here facility is available is given).

1, If not available within the village , the distance range here facility is available is given).								Availability of electricity (Yes/No)				Land Use					
												Nearest Town		Area under different types of la			
		Name village															
		Cinema / Video Hall	Public Library	Public Reading Room	Newspaper Supply	Assembly Polling station	Birth & Death Registration Office	Power Supply for Domestic Use (ED)	Power Supply for Agricultural Use (EAG)	Power Supply for Commercial Use (EC)	Power Supply for All Uses (EA)	Name	Distance range code i.e. a for < 5 Kms, b for 5-10 Kms and c for 10+ kms .	Forests	Area under Non-agricultural Uses	Barren and Un-cultivable land	Permanent Pastures and Other Grazing Lands
1	2	92	93	94	95	96	97	98	99	100	101	102	103	104	105	106	107
133	Basanpali	c	c	c	c	Yes	a	No	No	No	Yes	Kharsia	c	0	12	0	24.6
134	Pandripani	c	c	c	c	Yes	Yes	No	No	No	Yes	Kharsia	c	0	33.2	0	40.2
135	Sondka	c	c	c	Yes	Yes	Yes	No	No	No	Yes	Kharsia	c	0	18.4	0	29.9
136	Jaimura	c	c	c	Yes	Yes	Yes	No	No	No	Yes	Kharsia	c	0	8.4	59.4	56.6
137	Tayang	c	c	c	c	Yes	a	No	No	No	Yes	Kharsia	c	0	7.2	38.6	19.6
Block T O T A L :		19	23	48	55	115	92	29	28	0	107	0	0	1692.8	3957.2	1108.6	5725.6

Land Use												Name of three most important commodities manufactured				
nd use ( in hectares rounded up to one decimal place)							Area irrigated by source (in hectare).									
Land Under Miscellaneous Tree Crops etc.	Culturable Waste Land	Fallow lands other than current fallows	Current Fallows	Net Area Sown	Total Irrigated Land Area	Total Un-irrigated Land Area	Canals ( C )	Wells/Tube-wells(W/TW)	Tanks/Lakes(T/L)	Water Falls(WF)	Others(O)	First	Second	Third	Name of Village	Serial Number
108	109	110	111	112	113	114	115	116	117	118	119	120	121	122	2	1
0	0	24.4	2.7	126.5	59.8	70.2	25	0	0	0	5.5				Basanpali	133
1.7	0	9.6	0.2	181	50.1	131	12.9	11	0	0	6				Pandripani	134
0	0	22.6	4	204	30.4	175.6	40	1	0	0	5				Sondka	135
0	0	8.1	7.6	294.4	161.8	132.6	20	10	0	0	10				Jaimura	136
4.2	0	9.3	1.4	149.3	23.3	125.9	16	2	0	0	3				Tayang	137
128.3	489.1	1549	938.8	24186.5	5824	21008	2653.7	2431.6	178.4	52.9					Block T O T A L :	

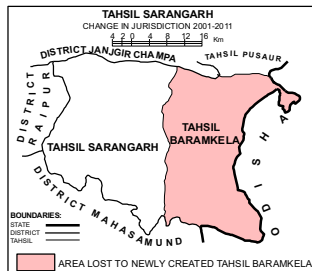


N.P. - NAGAR PANCHAYAT

Tahsil Headquarters is also the  
C.D.Block Headquarters.

C.D.Block boundary of Sarangarh is co-terminus  
with tahsil boundary,excluding statutory town

INDIA  
CHHATTISGARH  
**TAHSIL SARANGARH**  
C.D.BLOCK SARANGARH  
DISTRICT RAIGARH



BOUNDARIES, DISTRICT .....

" TAHSIL .....  
" VILLAGE WITH MDSDS CODE ..... 435282  
" RESERVED-FOREST WITH NAME ..... GOMARDA R.F.

HEADQUARTERS: TAHSIL.....

POPULATION SIZE OF VILLAGES: BELOW 200,

200-499,500-999, 1000-4999, 5000 AND ABOVE .....

UNINHABITED VILLAGE WITH MDSDS CODE .....

STATUTORY TOWN WITH MDSDS CODE ...

NATIONAL HIGHWAY .....

IMPORTANT METALLED ROADS .....

RIVER AND STREAM .....

Total Number of C.D.Block .....01  
Total Number of Town .....01  
Total Number of Villages .....288  
Total Area (in sq.km.) .....526.88  
Total Population .....229603  
Distance from District Headquarters  
to Tahsil Headquarters..... 52 Kms.

HIGH SCHOOL/INTER COLLEGE ... **S**

TECHNICAL INSTITUTIONS ..... **T**

BANK ..... **B**

DISPENSARY ..... **D**

PRIMARY HEALTH CENTRE ..... **▲**

OTHER MEDICAL SERVICES ..... **▲**



### Alphabetical list of Villages alongwith location code 2001 and 2011

Serial No.	Name of Village	2011 Census MDDS Code Number	2001 Location Code Number
1	2	3	4
<b>Name of CD Block: SARANGARH (0040)</b>			
<b>Name of Sub-Dist: Sarangarh (0008)</b>			
1	Achanak Pali	435413	00427500
2	Achanak Pali Alias Churela	435372	00423200
3	Ama Koni	435314	00417400
4	Amakoni	435457	00431900
5	Amal Diha	435378	00423800
6	Amalidipa	435526	00439400
7	Amalipali	435442	00430400
8	Amethi	435496	00436400
9	Amjhar	435510	00437800
10	Amli Pali	435374	00423400
11	Andola	435296	00415600
12	Bag Bidar	435327	00418700
13	Bagbandh	435424	00428600
14	Baghanpur	435468	00433000
15	Baigindih	435463	00432500
16	Bandhapali	435522	00439000
17	Banhar	435430	00429200
18	Banjari	435540	00440800
19	Bar Bhantha	435308	00416800
20	Barbhantha	435370	00423000
21	Barbhantha	435503	00437100
22	Bardarha	435474	00433900
23	Bardula	435303	00416300
24	Bargaon	435445	00430700
25	Barpali	435450	00431200
26	Bartunga	435330	00419000
27	Basanpali	435396	00425600
28	Basin Bahra	435493	00436000
29	Bataupali	435290	00415000
30	Bataupali	435458	00432000
31	Behara Bahal	435423	00428500
32	Behra Chuwa	435551	00441900
33	Belpali	435409	00427100
34	Beltikri	435497	00436500
35	Bhadisar	435380	00424000
36	Bhadra	435282	00414200
37	Bhadra	435347	00420700
38	Bhadriudan	435550	00441800
39	Bhagada	435338	00419800
40	Bhainjnar	435404	00426500
41	Bhainsdaihan	435489	00435500
42	Bhakurra	435381	00424100

Serial No.	Name of Village	2011 Census MDDS Code Number	2001 Location Code Number
1	2	3	4
43	Bhalupani	435456	00431800
44	Bhanwardadar	435316	00417600
45	Bhanwarpur	435315	00417500
46	Bhanwarpur	435501	00436900
47	Bhatakona	435440	00430200
48	Bhathagaon	435287	00414700
49	Bhedwan	435323	00418300
50	Bheem Kholiya	435461	00432300
51	Bhikhampura	435557	00442500
52	Bhimsendih	435536	00440400
53	Bhojpur	435565	00435800
54	Bhothali	435320	00418000
55	Bichhalwa	435518	00438600
56	Bohardih	435523	00439100
57	Boirdih	435506	00437400
58	Boirmal	435390	00425000
59	Borida	435366	00422600
60	Borida	435410	00427200
61	Budeli	435446	00430800
62	Chanamuda	435351	00421100
63	Chandai	435403	00426300
64	Chandali	435383	00424300
65	Chanti Pali	435353	00421300
66	Chanwarpur	435473	00433800
67	Chharra	435552	00442000
68	Chhata Dei	435435	00429700
69	Chhatauna	435556	00442400
70	Chhinch Pani	435444	00430600
71	Chhind	435373	00423300
72	Chhuhi Pali	435343	00420300
73	Chikhli	435504	00437200
74	Chingaripali	435566	00436100
75	Churela	435348	00420800
76	Dabgaon	435421	00428300
77	Dahida	435295	00415500
78	Dalal	435479	00434400
79	Damdarha	435415	00427700
80	Dандаидиह	435312	00417200
81	Danganiya	435359	00421900
82	Dansara	435502	00437000
83	Darra Bhantha	435340	00420000
84	Daukijor	435477	00434200
85	Deogaon Patharipali	435379	00423900
86	Deoser	435448	00431000
87	Dewarpali	435360	00422000
88	Dhaura Bhatha	435547	00441500

## VILLAGE AND TOWN DIRECTORY

Serial No.	Name of Village	2011 Census MDDS Code Number	2001 Location Code Number
1	2	3	4
89	Dhuta	435310	00417000
90	Domadih	435376	00423600
91	Domadih	435451	00431300
92	Dongiya	435342	00420200
93	Dumardih	435488	00435400
94	Durgapali	435482	00434700
95	Farswani	435520	00438800
96	Gandhara Chua	435411	00427300
97	Ganjai Bhauna	435382	00424200
98	Gantuli Bade	435299	00415900
99	Gantuli Chhote	435302	00416200
100	Gatadih	435476	00434100
101	Gatapidha	435511	00437900
102	Gaydarha	435363	00422300
103	Ghana Pipar	435394	00425400
104	Ghathora	435418	00428000
105	Ghathula Bade	435513	00438100
106	Ghathula Chhote	435318	00417800
107	Ghora Ghati	435434	00429600
108	Goda	435469	00433100
109	Godam	435537	00440500
110	Godihari	435481	00434600
111	Gomda	435428	00429000
112	Gopal Bhuna	435306	00416600
113	Gudeli	435542	00441000
114	Gwalindih	435326	00418600
115	Hariharpali	435483	00434800
116	Hasaud	435470	00433200
117	Hardi	435336	00419600
118	Hirri	435331	00419100
119	Holdhar Pali	435389	00424900
120	Ichchha	435553	00442100
121	Jampali	435300	00416000
122	Jampali	435398	00425800
123	Jasara	435309	00416900
124	Jewra	435554	00442200
125	Jhalmala	435432	00429400
126	Jharapdi	435471	00433400
127	Jharmunda	435514	00438200
128	Jharpali	435498	00436600
129	Jhawahar Nagar	435568	00467500
130	Jhilgitar	435449	00431100
131	Jildi	435335	00419500
132	Jogidipa	435515	00438300
133	Jognipali	435548	00441600
134	Junadih	435560	00426600



Serial No.	Name of Village	2011 Census MDDS Code Number	2001 Location Code Number
1	2	3	4
135	Jushpur	435298	00415800
136	Kalmi	435365	00422500
137	Kanakbira	435439	00430100
138	Kandurpali	435460	00432200
139	Kanwalajhar	435472	00433700
140	Kanwar Guda	435545	00441300
141	Kapartunga	435455	00431700
142	Kapisda	435293	00415300
143	Kapisda	435525	00439300
144	Kargipali	435417	00427900
145	Kataradih	435527	00439500
146	Katekoni	435402	00426200
147	Kateli	435405	00426700
148	Kauwatal	435328	00418800
149	Kedar	435377	00423700
150	Kenwtin Dhondhi	435533	00440100
151	Khaira Bade	435319	00417900
152	Khaira Chhote	435317	00417700
153	Khairaha	435559	00426400
154	Khairjhiti	435465	00432700
155	Khairpali	435519	00438700
156	Khajari	435369	00422900
157	Khamhardih	435478	00434300
158	Khamharpali	435425	00428700
159	Kharri	435391	00425100
160	Kharri Bade	435532	00440000
161	Kharwani Bade	435516	00438400
162	Kharwari Chhote	435429	00429100
163	Khokhsi Pali	435388	00424800
164	Khudu Bhantha	435329	00418900
165	Khudwena	435304	00416400
166	Khursia	435538	00440600
167	Korrapani	435453	00431500
168	Kosir	435288	00414800
169	Kosir Chhote	435535	00440300
170	Kotmara	435406	00426800
171	Kotri	435492	00435900
172	Kudhari	435401	00426100
173	Kumhari	435291	00415100
174	Kurraha	435484	00435000
175	Kutela	435564	00434900
176	Laladhurwa	435546	00441400
177	Lendhra	435355	00421500
178	Limgaon	435386	00424600
179	Loharindipa	435521	00438900
180	Lurka	435427	00428900

## VILLAGE AND TOWN DIRECTORY

Serial No.	Name of Village	2011 Census MDDS Code Number	2001 Location Code Number
1	2	3	4
181	Machaladih	435305	00416500
182	Machgodha	435307	00416700
183	Madhopali	435507	00437500
184	Madhuwan	435311	00417100
185	Mahkampur	435333	00419300
186	Majar Mati	435419	00428100
187	Makari	435512	00438000
188	Malda	435285	00414500
189	Malda	435447	00430900
190	Manikpur	435505	00437300
191	Mauha Dhodha	435508	00437600
192	Mauhapali	435334	00419400
193	Mudawa Bhantha	435289	00414900
194	Mudiyadih	435341	00420100
195	Mudpar	435354	00421400
196	Mudpar	435495	00436300
197	Nakainhar	435345	00420500
198	Nanchanpali	435357	00421700
199	Nandanpur	435337	00419700
200	Nandeli	435339	00419900
201	Nareshnagar	435567	00467400
202	Nargikhol	435438	00430000
203	Naurangpur	435528	00439600
204	Nawapali	435426	00428800
205	Nawapara	435297	00415700
206	Nunpani	435344	00420400
207	Pahanda	435375	00423500
208	Pakardih	435443	00430500
209	Panchpedi	435491	00435700
210	Parasda	435364	00422400
211	Parasda	435452	00431400
212	Paraskol	435362	00422200
213	Paraskol	435454	00431600
214	Parsa Pali	435371	00423100
215	Parsadih	435531	00439900
216	Pasid	435283	00414300
217	Pat	435292	00415200
218	Patharipali	435422	00428400
219	Patharipali	435544	00441200
220	Pikri	435368	00422800
221	Pindri Balopath	435325	00418500
222	Pindri Dukhu Path	435324	00418400
223	Piparda	435420	00428200
224	Pradhanpur	435356	00421600
225	Putiya	435393	00425300
226	Raksha	435350	00421000

Serial No.	Name of Village	2011 Census MDDS Code Number	2001 Location Code Number
1	2	3	4
227	Ram Bhantha	435352	00421200
228	Rampagula	435407	00426900
229	Rampur	435313	00417300
230	Ramtek	435412	00427400
231	Reda	435487	00435300
232	Relha	435284	00414400
233	Rengalmuda	435462	00432400
234	Rewapar	435361	00422100
235	Rohinapali	435431	00429300
236	Sahaspani	435400	00426000
237	Sahaspur	435563	00433600
238	Salar	435464	00432600
239	Salhe	435480	00434500
240	Saradih	435494	00436200
241	Saraipali	435408	00427000
242	Saraipali	435414	00427600
243	Saraipali	435509	00437700
244	Sarangarh	435561	00433300
245	Sariya Darha	435441	00430300
246	Sarsara	435541	00440900
247	Semrapali	435436	00429800
248	Sendhmal	435437	00429900
249	Senduras	435543	00441100
250	Shivpuri	435569	00467600
251	Siladei	435358	00421800
252	Siliyari	435349	00420900
253	Singarpur	435517	00438500
254	Singhanpur	435286	00414600
255	Singhanpur	435524	00439200
256	Siroli	435475	00434000
257	Soderdih	435387	00424700
258	Sonadula	435549	00441700
259	Sondika	435392	00425200
260	Sulauni	435486	00435200
261	Sundarabhatha	435485	00435100
262	Surli	435395	00425500
263	Suwar Guda	435385	00424500
264	Suwatal	435332	00419200
265	Tadipar	435367	00422700
266	Taldeori	435321	00418100
267	Tamandih	435534	00440200
268	Tamtora	435416	00427800
269	Tandapali	435467	00432900
270	Tangar	435466	00432800
271	Tedhi Nala	435399	00425900
272	Tendudhar	435397	00425700

VILLAGE AND TOWN DIRECTORY

Serial No.	Name of Village	2011 Census MDDS Code Number	2001 Location Code Number
1	2	3	4
273	Tenduwa	435433	00429500
274	Thakurdiya	435530	00439800
275	Thakurpali	435539	00440700
276	Thelka Bhantha	435558	00442600
277	Thengakot	435384	00424400
278	Tilai Dadar	435301	00416100
279	Tilaimuda	435322	00418200
280	Tilaipali	435459	00432100
281	Timarlaga	435555	00442300
282	Tulsidih	435529	00439700
283	Uchchbhitithi	435294	00415400
284	Udhara	435490	00435600
285	Ulkhar	435346	00420600
286	Ummedpur	435499	00436700
287	Vijepur	435500	00436800
288	Vishalpur	435562	00433500

## CENSUS OF INDIA 2011

## AMENITIES AND

Name of District:- Raigarh

Name of CD Block:-SARANGARH

Sr.No.	Name village	Location code no.	Total area of the village ( in hectares rounded up to one decimal place)	Total population ( 2011 census )	Number of households (2011 census)	Number of educational amenities available. (If not available within the village , the distance range code viz; a for < 5 Kms, b for 5-10 Kms and c for 10+ kms of nearest place where facility is available is given).													
						Pre-Primary school (PP)	Primary school (P)	Middle school (M)	Secondary School (S)	Senior Secondary school (SS)	Degree college of arts science & commerce (ASC)	Engineering college(EC)	Medical college (MC)	Management institute (MI)	Polytechnic (Pt)	Vocational training school /ITI	Non-formal training centre (NFTC)	Special school for disabled (SSD)	Others (specify)
1	2	3	4	5	6	7	8	9	10	11	12	13	14	15	16	17	18	19	20
1	Bhadra	435282	433.2	1441	303	a		1	a	b	b	c	c	c	c	c	c	c	c
2	Pasid	435283	404	1305	288	b		1	a		b	c	c	c	c	c	c	c	c
3	Relha	435284	188.2	5	2	c	a	a	c	a	c	c	c	c	c	c	c	c	c
4	Malda	435285	535.4	2132	478		3	1	1	b	c	c	c	c	c	c	c	c	c
5	Singhanpur	435286	500.4	2173	565	1	2	1	b	b	c	c	c	c	c	c	c	c	c
6	Bhathagaon	435287	224.2	1104	284	a		1			c	c	c	c	c	c	c	c	c
7	Kosir	435288	867	4755	1250	3	7	3	1	1	c	c	c	c	c	c		c	
8	Mudawa Bhantha	435289	140.2	1651	416	a		1	a	a	a	c	c	c	c	c	c		c
9	Bataupali	435290	209.2	1080	214	a		1	1	a	a	c				c	c		
10	Kumhari	435291	302.9	1563	358	a		1	1	a	a	c	c	c	c	c	c		c
11	Pat	435292	277.4	1043	225	b		1	1	b	b	c	c	c	c	c	c		c
12	Kapisda	435293	248.4	1584	370	b		1	1	b	b	c	c	c	c	c	c		c
13	Uchchbhitithi	435294	534	1879	457		1	2	2	1	b	c	c	c	c	c	c		c
14	Dahida	435295	759.9	2257	472		1	2	1	b	c	c	c	c	c	c	c		c
15	Andola	435296	513.3	2367	604		1	2	2	a	b	c	c	c	c	c	c		c
16	Nawapara	435297	381.5	766	204	a		1	a	b	c	c	c	c	c	c	c		c
17	Jushpur	435298	1840.5	2893	685		1	3	2	2	1	c	c	c	c	c	c		c
18	Gantuli Bade	435299	236.9	1187	353	a		1	1	a	b	c	c	c	c	c	c		c
19	Jampali	435300	149.8	619	134			1	a	b	a	c	c	c		c	c	c	c
20	Tilai Dadar	435301	165.2	825	184			1	a	a	a	c	c	c		c	c	c	c
21	Gantuli Chhote	435302	201.3	635	135			1	1	a	a	c	c	c		c	c	c	c
22	Bardula	435303	592.3	2429	611		1	2	2	a	a	c	c	c	a	c	c	c	c
23	Khudwena	435304	159.9	461	104	a		1	1	a	c	c	c	c		c	c	c	c
24	Machaladih	435305	187.4	647	180	a		1	1	a	a	c	c	c		c	c		c
25	Gopal Bhuna	435306	111.9	519	123	a		1	a	a	a	c	c	c		c	c	c	c
26	Machgodha	435307	136.5	489	140			1	a	a	a	b	c	b		c	b		
27	Bar Bhantha	435308	128.9	797	196	b		1	1	b	b	c	c	c	c	c	c		c
28	Jasara	435309	340.9	794	185	a		1	1	b	c	c	c	c	c	c	c		c
29	Dhuta	435310	185.8	683	163	c		1	a	b	c	c	c	c	c	c	c		c
30	Madhuwan	435311	168.6	744	180	b		1	1	a	b	c	c	c	c	c	c		c

## LAND USE ( AS IN 2009 )

Location CodeNo:-0040

305

## CENSUS OF INDIA 2011

## AMENITIES AND

Name of District:- Raigarh

Name of CD Block:-SARANGARH

Sr.No.	Name village	Availability of toilet & others Yes / No				Communication and transport facilities (If amenities available code -Yes is given except for Village Pin Code ,If not available within the village , the distance range code viz; a for < 5 Kms, b for 5-10 Kms and c for 10+ kms of nearest place where facility is available is given).																
		Community toilet including bath.	Community toilet excluding bath.	Rural sanitary mart or sanitary hardware outlet available near the village.	Community bio- gas or recycle of waste for productive use.	Post office(PO)	Sub post office (SPO)	Post & Telegraph office (P&TO)	Village Pin Code	Telephones (Land lines)	Public call office (PCO)	Mobile phone coverage	Internet cafes/ Common service centre (CSC)	Private courier facility	Bus service (Public & Private)	Railway stations	Auto/Modified Autos	Taxis and Vans	Tractors	Cycle-pulled rickshaws(Manual & Machine driven)	Carts driven by animals	Sea /River ferry service
1	2	47	48	49	50	51	52	53	54	55	56	57	58	59	60	61	62	63	64	65	66	67
1	Bhadra	No	No	No	No	c	a	c	493551	c	c	a	c	c	c	c	c	Yes		Yes		
2	Pasid	No	No	No	No	Yes	Yes	c	492109	c	a	c	c	c	Yes	c	c	c	Yes		Yes	Yes
3	Relha	No	No	No	No	c	a	c	493889	c	c	b	c	c	Yes	c	c	a	a		a	
4	Malda	No	No	No	No	c	a	c	496551	c	c	c	c	c	Yes	c	c	Yes	Yes		Yes	
5	Singhanpur	No	No	No	No	c	a	c	496450	Yes	c	Yes	c	c	Yes	c	c	Yes	Yes		Yes	
6	Bhathagaon	No	No	No	No	c	a	c	496445	Yes	a	a	c	c	Yes	c	c	a	Yes		Yes	
7	Kosir	No	No	No	No	Yes	c	c	496445	c	c	Yes	c	c	Yes	c	c	Yes	Yes		Yes	
8	Mudawa Bhantha	No	No	No	No	c	c	c	496445	c	c	c	c	c		c	c	a	c		Yes	
9	Bataupali	No	No	No	No	c	c	c	496445	c	c	Yes	c	c		c	c	a	c		Yes	
10	Kumhari	No	No	No	No	c	c	c	496445	c	c	Yes	c	c		c	c	a	c		Yes	
11	Pat	No	No	No	No	c	c	c	496445	c	c	Yes	c	c		c	c	b	c		Yes	
12	Kapisda	No	No	No	No	c	c	c	496450	c	c	Yes	c	c		c	c	b	c		Yes	
13	Uchchbhitithi	No	No	No	No	c	c		492112	Yes	c	Yes	c	c		c	c	a	c		Yes	
14	Dahida	No	No	No	No	Yes	Yes	Yes	496450	Yes	c	Yes	c	c	Yes	c	c	c	Yes		Yes	
15	Andola	No	No	No	No	Yes	a	c	496450	c	c	Yes	c	c	Yes	c	c	c	Yes		Yes	
16	Nawapara	No	No	No	No	c	a	c	496450	c	c	Yes	c	c	Yes	c	c	c	c		Yes	
17	Jushpur	No	No	No	No	Yes	Yes	Yes	496450	Yes	c	Yes	c	c	Yes	c	c	c	Yes		Yes	
18	Gantuli Bade	No	No	No	No	Yes	Yes	c	496450	c	c	Yes	c	c	Yes	c	c	c	c		Yes	
19	Jampali	No	No	No	No	c	c	c	496450	c	c	Yes	c	c		c	c	c	Yes		Yes	
20	Tilai Dadar	No	No	No	No	c	c	c	496450	c	c	Yes	c	c		c	c	c	Yes		Yes	
21	Gantuli Chhote	No	No	No	No	c	a	c	496450	c	c	Yes	c	c	Yes	c	c	c	Yes		Yes	
22	Bardula	No	No	No	No	c	c	c	494635	Yes	c	Yes	c	c	Yes	c	c	c	Yes	Yes	Yes	
23	Khudwena	No	No	No	No	c	a	c	494635	c	c	Yes	c	c		c	c	c	c		Yes	
24	Machaladih	No	No	No	No	c	a	c	492112	b	b	Yes	c	c		c	c	c	Yes		Yes	
25	Gopal Bhuna	No	No	No	No	c	a	c	494635	a	a	Yes	c	c		c	c	c	Yes		Yes	
26	Machgodha	No	No	No	No	b	a	b	493558	b	b	Yes	b	b	Yes	c	b	b	Yes		Yes	
27	Bar Bhantha	No	No	No	No	c	a	c	496450	c	c	Yes	c	c		c	c	c	c		Yes	
28	Jasara	No	No	No	No	c	a	c	496450	c	c	Yes	c	c		c	c	c	c		Yes	
29	Dhuta	No	No	No	No	c	a	c	496450	c	c	Yes	c	c		c	c	c	c		Yes	
30	Madhuwan	No	No	No	No	c	a	c	496450	c	c	Yes	c	c		c	c	c	c		Yes	

# - VILLAGE DIRECTORY

LAND USE ( AS IN 2009 )

Location CodeNo:-403

Location CodeNo:-0040

Village connected to highways,village roads, banks & credit societies (If amenities available code -Yes is given, If not available within the village , the distance range code viz; a for < 5 Kms, b for 5-10 Kms and c for 10+ kms of nearest place where facility is available is given).												Availability of miscellaneous facilities (If amenities available code -Yes is given code viz; a for < 5 Kms, b for 5-10 Kms and c for 10+ kms of nearest place w												
68	69	70	71	72	73	74	75	76	77	78	79	80	81	82	83	84	85	86	87	88	89	90	91	2
Connected to national highway(NH)	Connected to state highway(SH)	Connected to major district road (MDR)	Connected to others district road	Pucca roads	Kutchcha roads	Water bounded macadam(WBM) roads	Navigable waterway (river/canal)(NW)	Footpaths (FP)	Commercial & Co-operative Banks	ATM	Agricultural Credit Societies	Self-Help Group (SHG)	Public distribution system (PDS) shop	Mandis / Regular market	Weekly Haat	Agricultural marketing society	Integrated Child Development Scheme (Nutritional Centres)	Anganwadi Centre (Nutritional Centres)	Others (Nutritional Centres)	ASHA (Accredited Social Health Activist)	Community centre with/without TV	Sports Field,	Sports Club / Recreation Centre	Name village
c	c	c	c	Yes	Yes	Yes			c	c	c	Yes	Yes	c	b	c	c	Yes	Yes	Yes	c	c	c	Bhadra
c	c	c	c	Yes	Yes				a	c	c	Yes	Yes	c	a	c	c	Yes	Yes	Yes	c	c	c	Pasid
c	c	c	c	Yes					c	c	c	a	a	c	a	a	c	a	Yes	Yes	c	c	c	Relha
c	c	c	c	Yes	Yes	Yes	b		c	c	c	Yes	Yes	c	Yes	c	c	Yes	Yes	Yes	c	c	c	Malda
c	c	c	c	Yes		a			c	c	c	Yes	Yes	c	b	c	c	Yes	Yes	Yes	c	c	c	Singhanpur
c	c	c	c	Yes	Yes				b	c	b	Yes	a	c	a	b	c	Yes	Yes	Yes	c	c	c	Bhathagaon
c	c	c	Yes	Yes	Yes	Yes	b		Yes	c	c	Yes	Yes	c	Yes	c	c	Yes	Yes	Yes	c	Yes	c	Kosir
c	c	c	c	Yes	Yes	a	b		a	c	c	Yes	Yes	c	a	c	c	Yes	Yes	Yes	c	c	c	Mudawa Bhantha
c	c	c	a	a	Yes	Yes	b		a	c	c	Yes	Yes	c	a	c	c	Yes	Yes	Yes	c	c	c	Bataupali
c	c	c	c	Yes	Yes	Yes	b		a	c	b	Yes	Yes	c	a	c	c	Yes	Yes	Yes	c	c	c	Kumhari
c	c	c	c	Yes	Yes	Yes	b		b	c	b	Yes	Yes	c	b	c	c	Yes	Yes	Yes	c	c	c	Pat
c	c	c	c	Yes	Yes	Yes	b		b	c	b	Yes	Yes	c	b	c	c	Yes	Yes	Yes	c	c	c	Kapisda
c	c	c	c	Yes	Yes	Yes	b		b	c	b	Yes	Yes	c	Yes	c	c	Yes	Yes	Yes	c	Yes	c	Uchchbhitithi
c	c	c	c	Yes	Yes	b	b		c	c	c	Yes	Yes	c	Yes	c	c	Yes	Yes	Yes	c	c	c	Dahida
c	c	c	c	Yes	Yes	b	b		c	c	c	Yes	Yes	c	a	c	c	Yes	Yes	Yes	c	c	c	Andola
c	c	c	c	Yes	Yes	a	a		c	c	c	Yes	a	c	a	c	c	Yes	Yes	Yes	c	c	c	Nawapara
c	c	c	c	Yes	Yes	Yes	Yes		c	c	c	Yes	Yes	c	Yes	c	c	Yes	Yes	Yes	c	Yes	c	Jushpur
c	c	c	c	Yes	Yes	a	a		b	c	b	Yes	Yes	c	a	b	c	Yes	Yes	Yes	c	c	c	Gantuli Bade
c	c	c	Yes	Yes	Yes				c	c	c	Yes	a	c	a	c	c	Yes	Yes	c	c	c	c	Jampali
c	c	c	Yes	Yes	Yes	Yes			c	c	c	Yes	Yes	c	a	c	c	Yes	Yes	c	c	c	c	Tilai Dadar
c	c	c	Yes	Yes	Yes	Yes			c	c	c	Yes	Yes	c	c	c	c	Yes	Yes	Yes	c	c	c	Gantuli Chhote
c	c	c	Yes	Yes	Yes	Yes			c	c	Yes	Yes	Yes	c	c	c	Yes	Yes	Yes	c	Yes	c	c	Bardula
c	c	c	Yes	Yes	Yes				c	c	c	Yes	a	c	Yes	c	c	Yes	Yes	c	c	Yes	c	Khudwena
c	c	c	b	b	Yes	Yes			c	c	c	Yes	a	c	a	c	c	Yes	Yes	c	c	c	c	Machaladih
c	c	c	a	a	Yes	Yes			c	c	c	Yes	b	c	a	c	c	Yes	Yes	c	c	c	c	Gopal Bhuna
b	b	b	Yes	Yes	Yes	Yes			b	b	a	Yes	a	b	b	b	b	a	Yes	b	b	b	b	Machgodha
c	c	c	c	Yes	Yes	Yes	b		c	c	b	Yes	a	c	b	b	c	Yes	Yes	Yes	c	c	c	Bar Bhantha
b	b	b	b	Yes	Yes	a	b		c	c	b	Yes	Yes	c	b	b	c	Yes	Yes	Yes	c	c	c	Jasara
b	b	b	b	Yes	a	a	b		b	c	b	Yes	b	c	b	b	c	Yes	Yes	Yes	c	c	c	Dhuta
b	b	b	b	Yes	Yes	Yes	b		a	c	a	Yes	Yes	c	a	a	c	Yes	Yes	Yes	c	c	c	Madhuwan



## CENSUS OF INDIA 2011

## AMENITIES AND

Name of District:- Raigarh

Name of CD Block:-SARANGARH

1, If not available within the village , the distance range here facility is available is given).

Availability of  
electricity  
(Yes/No)

Land Use

Nearest Town

Area under different types of la

	Name village	Cinema / Video Hall	Public Library	Public Reading Room	Newspaper Supply	Assembly Polling station	Birth & Death Registration Office	Power Supply for Domestic Use (ED)	Power Supply for Agricultural Use (EAG)	Power Supply for Commercial Use (EC)	Power Supply for All Uses (EA)	Name	Distance range code i.e. a for < 5 Kms, b for 5-10 Kms and c for 10+ kms .	Forests	Area under Non-agricultural Uses	Barren and Un-cultivable land	Permanent Pastures and Other Grazing Lands
1	2	92	93	94	95	96	97	98	99	100	101	102	103	104	105	106	107
1	Bhadra	c	c	c	c	Yes	Yes	No	No	No	Yes	Sarangarh	c	0	110.7	0	41.4
2	Pasid	c	c	c	c	Yes	Yes	No	No	No	Yes	Sarangarh	c	0	111.4	0	57.8
3	Relha	c	c	c	c	a	a	No	No	No	Yes	Sarangarh	c	0	47.1	0	16.5
4	Malda	c	c	Yes	c	Yes	Yes	No	No	No	Yes	Sarangarh	c	0	212.1	0	50.8
5	Singhanpur	c	c	c	c	Yes	Yes	No	No	No	Yes	Sarangarh	c	0	128.4	0	52.3
6	Bhathagaon	c	c	c	c	Yes	a	No	No	No	Yes	Sarangarh	c	0	32.6	0	14.2
7	Kosir	Yes	c	Yes	Yes	Yes	Yes	No	No	No	Yes	Sarangarh	c	0	66.9	0	98.1
8	Mudawa Bhantha	c	c	Yes	c	Yes	Yes	No	No	No	Yes	Sarangarh	c	0	4.3	0	17.4
9	Bataupali	c	c	Yes	c	Yes	Yes	No	No	No	Yes	Sarangarh	c	0	7.6	0	9.8
10	Kumhari	c	c	Yes	c	Yes	Yes	No	No	No	Yes	Sarangarh	c	0	19	0	36.2
11	Pat	c	c	Yes	c	Yes	Yes	No	No	No	Yes	Sarangarh	c	0	16.9	0	40.3
12	Kapisda	c	c	Yes	c	Yes	Yes	No	No	No	Yes	Sarangarh	c	0	7.4	0	24
13	Uchchbhitithi	c	c	Yes	c	Yes	Yes	No	No	No	Yes	Sarangarh	c	0	25.3	0	21.1
14	Dahida	c	c	c	Yes	Yes	Yes	No	No	No	Yes	Sarangarh	c	0	341.8	0	56
15	Andola	c	c	c	Yes	Yes	Yes	No	No	No	Yes	Sarangarh	c	0	99.1	0	41
16	Nawapara	c	c	c	Yes	Yes	a	No	No	No	Yes	Sarangarh	c	0	267.5	0	18.2
17	Jushpur	c	c	c	Yes	Yes	Yes	No	No	No	Yes	Sarangarh	c	0	1396.2	0	20.2
18	Gantuli Bade	c	c	c	Yes	Yes	Yes	No	No	No	Yes	Sarangarh	c	0	23.7	0	20.7
19	Jampali	c	c	Yes	c	Yes	a	No	No	No	Yes	Sarangarh	c	11.6	12.3	0	0
20	Tilai Dadar	c	c	Yes	c	Yes	Yes	No	No	No	Yes	Sarangarh	c	9.4	14.2	0	0
21	Gantuli Chhote	c	c	Yes	c	Yes	Yes	No	No	No	Yes	Sarangarh	c	38.2	20.1	0	0
22	Bardula	c	Yes	Yes	c	Yes	Yes	No	No	No	Yes	Sarangarh	c	92.4	42.4	0	0
23	Khudwena	c	c	Yes	Yes	Yes	a	Yes	No	No	No	Sarangarh	c	20.2	14.7	0	0
24	Machaladih	c	c	Yes	c	Yes	Yes	No	No	No	Yes	Sarangarh	c	29	11.4	0	0
25	Gopal Bhuna	c	c	Yes	c	Yes	Yes	No	No	No	Yes	Sarangarh	c	13.2	10	0	0
26	Machgodha	b	b	Yes	b	Yes	a	No	No	No	Yes	Sarangarh	b	19.4	13.7	0	0
27	Bar Bhantha	c	c	c	c	Yes	a	No	No	No	Yes	Sarangarh	c	0	10	0	14.2
28	Jasara	c	c	c	c	Yes	Yes	No	No	No	Yes	Sarangarh	c	0	56.4	0	29
29	Dhuta	c	c	c	c	Yes	b	No	No	No	Yes	Sarangarh	c	0	20.2	0	20.8
30	Madhuwan	c	c	c	c	Yes	a	No	No	No	Yes	Sarangarh	c	0	18.9	0	19.3

**- VILLAGE DIRECTORY**

LAND USE ( AS IN 2009 )

Location CodeNo:-403

Location CodeNo:-0040

Land Use															Name of three most important commodities manufactured			Name of Village	Serial Number
Land use ( in hectares rounded up to one decimal place)							Area irrigated by source (in hectare).												
Land Under Miscellaneous Tree Crops etc.	Culturable Waste Land	Fallow lands other than current fallows	Current Fallows	Net Area Sown	Total Irrigated Land Area	Total Un-irrigated Land Area	Canals ( C )	Wells/Tube-wells(W/TW)	Tanks/Lakes(T/L)	Water Falls(WF)	Others(O)	First	Second	Third					
108	109	110	111	112	113	114	115	116	117	118	119	120	121	122	2	1			
0	0	30	12	239.1	19.6	238.3	0	3	14.6	0	2				Bhadra	1			
0	0	2	1.6	231.3	207	34.3	0	0	0	0	207				Pasid	2			
0	0	0.4	0	124.1	45.2	95.1	0	0	10	0	35				Relha	3			
0	0	30	6.3	236.1	71	171	0	0	10	0	61				Malda	4			
0	0	20	1.2	298.5	8.7	296.5	0	0	8.7	0	0				Singhanpur	5			
0	0	5.1	2.6	169.7	3.7	166.7	0	0	3.7	0	0				Bhathagaon	6			
0	13.1	16.3	16.4	656.2	15.1	641.1	3.1	2	5	0	5				Kosir	7			
0	1.8	1	0.9	115	0	115	0	0	0	0	0				Mudawa Bhantha	8			
0	6.2	10.1	6.6	168.9	0	168.9	0	0	0	0	0				Bataupali	9			
0	15.7	7.7	6.4	217.9	51	166.9	0	3.2	15.4	0	32				Kumhari	10			
0	1	3.8	6.8	208.6	1.1	207.5	0	0	0	0	1.1				Pat	11			
0	3.6	5.7	6.9	200.9	20.1	180.8	0	1	2.5	0	17				Kapisda	12			
0	12.3	14	13.8	447.4	10.2	437.3	0	0.8	9.4	0	0				Uchchbhitithi	13			
0	0	13.3	1.7	347.1	9.5	337.6	0	0	0	0	9.5				Dahida	14			
0	0	42.3	7.1	323.9	28.7	295.2	0	28.7	0	0	0				Andola	15			
0	0	1.1	0.3	94.4	24.1	70.3	0	0	0	0	24				Nawapara	16			
0	0	19.1	5	399.9	2	397.9	0	0	0	0	2				Jushpur	17			
0	0	1.9	7.3	183.3	16.1	177.2	0	0	6.1	0	0				Gantuli Bade	18			
0	1	1.1	0.3	123.5	0.7	123.5	0	0	0.7	0	0				Jampali	19			
0	1.1	2	5.2	133.3	0.4	133.3	0	0	0.4	0	0				Tilai Dadar	20			
0	0.8	4.6	12.9	124.8	0.6	124.7	0	0	0.6	0	0				Gantuli Chhote	21			
0	0.2	0.4	1.2	455.6	4.9	456.6	0	3.7	1.2	0	0				Bardula	22			
0	0.3	1	3.7	120	0.4	120	0	0.4	0	0	0				Khudwena	23			
0	1.3	2	3.6	140	0.6	140	0	0	0.6	0	0				Machaladih	24			
0	0.8	1	1.6	85.4	2.2	85.4	0	1.6	0.6	0	0				Gopal Bhuna	25			
0	0.2	0.6	5.8	96.8	0.5	19.8	0	0	0.5	0	0				Machgodha	26			
0	0	2.1	3	99.6	0	99.6	0	0	0	0	0				Bar Bhantha	27			
0	0	5.8	9.1	240.7	19.6	221.1	0	0	2	0	18				Jasara	28			
0	0	0	0.6	144.2	33.9	110.3	0	0	0	0	34				Dhuta	29			
0	0	1.8	10	118.7	0.6	118.1	0	0	0.6	0	0				Madhuwan	30			

Sr.No.	Name village	Location code no.	Total area of the village ( in hectares rounded up to one decimal place)	Total population ( 2011 census )	Number of households (2011 census)	Number of educational amenities available. (If not available within the village , the distance range code viz; a for < 5 Kms, b for 5-10 Kms and c for 10+ kms of nearest place where facility is available is given).														
						Pre-Primary school (PP)	Primary school (P)	Middle school (M)	Secondary School (S)	Senior Secondary school (SS)	Degree college of arts science & commerce (ASC)	Engineering college(EC)	Medical college (MC)	Management institute (MI)	Polytechnic (Pt)	Vocational training school /ITI	Non-formal training centre (NFTC)	Special school for disabled (SSD)	Others (specify)	
1	2	3	4	5	6	7	8	9	10	11	12	13	14	15	16	17	18	19	20	
31	Dandaidih	435312	221.4	556	140	c	1	1	a	b	c	c	c	c	c	c				
32	Rampur	435313	77.8	332	79	c	1	a	a	b	c	c	c	c	c	c				
33	Ama Koni	435314	83.5	185	47	b	1	1	a	a	c	c	c	c	c	c				
34	Bhanwarpur	435315	97.3	287	80	b	1	a	c	a	c	c	c	c	c	a				
35	Bhanwardadar	435316	177.4	669	173	b	1	a	c	c	c	c	c	c	c	c				
36	Khaira Chhote	435317	279.4	1787	424	b	1	1	b	b	b	c	c	c	c	b				
37	Ghathula Chhote	435318	157.2	775	166	b	1	1	b	c	c	c	c	c	c	c				
38	Khaira Bade	435319	193.1	731	195	a	1	a	a	b	c	c	c	c	c	c				
39	Bhothali	435320	217.7	957	213	a	1	1	a	c	c	c	c	c	c	c				
40	Taldeori	435321	79.9	493	133	a	1	a	a	b	c	c	c	c	c	c				
41	Tilaimuda	435322	158.5	824	209	a	1	a	a	b	c	c	c	c	c	c				
42	Bhedwan	435323	573	2534	709		4	1	1	b	c	c	c	c	c	c				
43	Pindri Dukhu Path	435324	134.4	818	221	a	1	1	a	b	c	c	c	c	c	c				
44	Pindri Balopath	435325	125.2	1049	237	1	2	1	1	b	c	c	c	c	c	c				
45	Gwalindih	435326	170.4	1208	303	a	1	1	a	a	c	c	c	c	c	c				
46	Bag Bidar	435327	131.8	0	0															
47	Kauwatal	435328	256.1	999	321	a	1	1	a	a	b	c	c	c	c	b				
48	Khudu Bhantha	435329	100.3	770	205	a	1	1	a	a	c	c	c	c	c	c				
49	Bartunga	435330	130.1	501	116	a	1	a	a	a	c	c	c	c	c	c				
50	Hirri	435331	276	2102	562	a	1	1	a	a	c	c	c	c	c	c				
51	Suwatal	435332	89.8	632	150	1	2	1	a	a	b	c	c	c	c	b				
52	Mahkampur	435333	111.4	446	117	a	1	a	a	a	b	c	c	c	c	b				
53	Mauhapali	435334	66.7	303	81	b	1	a	a	a	b	c	c	c	c	b				
54	Jildi	435335	184.2	927	249	b	1	1	a	a	b	c	c	c	c	b				
55	Herd	435336	184.8	1686	385	a	1	1	1	1	b	c	c	c	c	b				
56	Nandanpur	435337	124.9	0	0															
57	Bhagada	435338	37.1	0	0															
58	Nandeli	435339	110	513	120	a	1	a	a	a	c	c	c	c	c	c				
59	Darra Bhantha	435340	114.4	391	109	a	1	a	a	a	b	c	c	c	c	b				
60	Mudiyadih	435341	167.4	514	118	b	1	a	a	a	b	c	c	c	c	b				
61	Dongiya	435342	81.5	222	70	a	1	1	a	b	b	c	c	c	c	b				
62	Chhuhi Pali	435343	342.4	1238	294		1	1	b	b	b	c	c	c	c	b				
63	Nunpani	435344	136.6	531	148		1	1	b	b	b	c	c	c	c	b				
64	Nakainhar	435345	103.5	479	125	b	1	a	a		b	c	c	c	c	b				

Number of Medical Amenities available. (If not available within the village , the distance range code viz; a for < 5 Kms, b for 5-10 Kms and c for 10+ kms of nearest place where facility is available is given).											Number of Non-Government Medical Amenities available.							Availability of drinking water - Yes / No								Name village
Community health centre (CHC)	Primary health centre (PHC)	Primary health sub centre (PHS)	Maternity and child welfare centre (MCW)	T.B. clinic (TBC)	Hospital-allopathic (HA)	Hospital-alternative medicine (HO)	Dispensary (D)	Veterinary hospital (VH)	Mobile health clinic (MHC)	Family welfare centre (FWC)	Charitable non Govt. hospital/Nursing home.	Medical practitioner with MBBS Degree	Medical practitioner with other degree	Medical practitioner with no degree	Traditional practitioner and faith healer .	Medicine Shop	Others	Tap water (Treated/Untreated)	Well water (Covered / Uncovered well)	Hand Pump	Tube wells / Bore well	Spring	River / Canal	Tank / Pond / Lake	Others	
21	22	23	24	25	26	27	28	29	30	31	32	33	34	35	36	37	38	39	40	41	42	43	44	45	46	
c	c	a	a	c		c	a	c	c		0	0	0	0	0	0	0	No	Yes	Yes	No	No	No	Yes	No	Dandaaidih
c	c	a	a	c		c	c	a	c	c	0	0	0	0	0	0	0	No	No	Yes	No	No	No	Yes	No	Rampur
c	c	a	a	c		c	c	a	c	c	0	0	0	0	0	0	0	No	Yes	Yes	Yes	No	No	Yes	No	Ama Koni
c	c	a	a	c		c	a	c	c		0	0	0	0	0	0	0	No	Yes	Yes	No	No	No	Yes	No	Bhanwarpur
c	c	b	b	c		c	c	b	c	c	0	0	0	0	0	0	0	No	Yes	Yes	No	No	No	Yes	No	Bhanwardadar
c	b	1	a	b		b	b	a	b	b	0	0	0	0	0	0	0	No	Yes	Yes	No	No	No	Yes	No	Khaira Chhote
c	b	a	c	c		c	c	b	c	c	0	0	0	0	0	0	0	No	No	Yes	No	No	Yes	Yes	No	Ghathula Chhote
c	b	a	a	c		c	b	a	c	c	0	0	0	0	0	0	0	No	No	Yes	No	No	Yes	Yes	No	Khaira Bade
c	a	1	c	c		c	a	a	c	c	0	0	0	0	0	0	0	No	No	Yes	No	No	Yes	Yes	No	Bhothali
c	a	a	c	c		c	a	a	c	c	0	0	0	0	0	0	0	No	No	Yes	No	No	Yes	Yes	No	Taldeori
c	a	a	a	c		c	a	a	c	c	0	0	0	0	0	0	0	No	No	Yes	No	No	No	Yes	No	Tilaimuda
c	1	a	c	c		1	1	c	c		0	0	0	0	0	2	0	No	No	Yes	Yes	No	Yes	Yes	No	Bhedwan
c	b	b	c	c		c	c	b	c	c	0	0	0	0	0	0	0	No	No	Yes	No	No	No	Yes	No	Pindri Dukhu Path
c	b	b	b	c		c	c	b	c	c	0	0	0	0	0	0	0	No	No	Yes	No	No	No	Yes	No	Pindri Balopath
c	a	a	a	c		c	a	a	c	c	0	0	0	1	0	0	0	No	No	Yes	Yes	No	No	Yes	No	Gwalindih
																										Bag Bidar
b	a	a	b	b		b	b	a	b	b	0	0	0	1	0	0	0	No	Yes	Yes	Yes	No	No	Yes	No	Kauwatal
c	a	a	c	c		c	c	a	c	c	0	0	0	1	0	0	0	No	Yes	Yes	Yes	No	No	Yes	No	Khudu Bhantha
c	a	a	c	c		c	c	a	c	c	0	0	0	1	0	0	0	No	Yes	Yes	Yes	No	No	Yes	No	Bartunga
c	1	a	c	c		c	c	a	c	c	0	0	1	0	0	0	0	No	Yes	Yes	No	No	No	Yes	No	Hirri
b	a	a	b	b		b	b	a	b	b	0	0	1	0	0	0	0	No	Yes	Yes	Yes	No	No	Yes	No	Suwatal
b	b	a	b	b		b	b	a	b	b	0	0	0	0	0	0	0	No	Yes	Yes	No	No	No	Yes	No	Mahkampur
b	b	a	b	b		b	b	a	b	b	0	0	0	0	0	0	0	No	Yes	Yes	No	No	No	Yes	No	Mauhapali
b	b	a	b	b		b	b	a	b	b	0	0	0	0	0	0	0	No	Yes	Yes	No	No	No	Yes	No	Jildi
a	b	1	b	b		b	b	1	b	b	0	0	0	2	0	0	0	No	Yes	Yes	Yes	No	No	Yes	No	Herdi
																										Nandanpur
																										Bhagada
c	c	a	c	c		c	c	a	c	c	0	0	0	0	0	0	0	No	Yes	Yes	No	No	Yes	Yes	No	Nandeli
b	b	a	b	b		b	b	a	b	b	0	0	0	0	0	0	0	No	Yes	Yes	No	No	No	Yes	No	Darra Bhantha
b	b	a	b	b		b	b	a	b	b	0	0	0	0	0	0	0	No	Yes	Yes	No	No	Yes	Yes	No	Mudiyadih
b	b	a	b	b		b	b	a	b	b	0	0	0	0	0	0	0	No	Yes	Yes	Yes	No	Yes	Yes	No	Dongiya
b	b	a	b	b		b	b	b	b	b	0	0	0	0	0	0	0	No	Yes	Yes	No	No	No	Yes	No	Chhuhi Pali
b	b	a	b	b				a	b	b	0	0	0	1	0	0	0	No	Yes	Yes	Yes	No	No	Yes	No	Nunpani
b	b	a	b	b				a	b	b	0	0	0	0	0	0	0	No	Yes	Yes	Yes	No	No	Yes	No	Nakainhar

Sr.No.	Name village	Availability of toilet & others Yes / No				Communication and transport facilities (If amenities available code -Yes is given except for Village Pin Code ,If not available within the village , the distance range code viz; a for < 5 Kms, b for 5-10 Kms and c for 10+ kms of nearest place where facility is available is given).																
		Community toilet including bath.	Community toilet excluding bath.	Rural sanitary mart or sanitary hardware outlet available near the village.	Community bio- gas or recycle of waste for productive use.	Post office(PO)	Sub post office (SPO)	Post & Telegraph office (P&TO)	Village Pin Code	Telephones (Land lines)	Public call office (PCO)	Mobile phone coverage	Internet cafes/ Common service centre (CSC)	Private courier facility	Bus service (Public & Private)	Railway stations	Auto/Modified Autos	Taxis and Vans	Tractors	Cycle-pulled rickshaws(Manual & Machine driven)	Carts driven by animals	Sea /River ferry service
1	2	47	48	49	50	51	52	53	54	55	56	57	58	59	60	61	62	63	64	65	66	67
31	Dandaaidih	No	No	No	No	c	a	c	496450	c	c	Yes	c	c		c	c	c	c		Yes	
32	Rampur	No	No	No	No	c	a	c	496450	c	c	Yes	c	c		c	c	c	c		Yes	
33	Ama Koni	No	No	No	No	c	a	c	493558	c	c	Yes	c	c		c	c	c	Yes		Yes	
34	Bhanwarpur	No	No	No	No	c	a	c	496445	c	c	Yes	c	c		c	c	c	c		Yes	
35	Bhanwardadar	No	No	No	No	c	a	c	496450	c	c	Yes	c	c		c	c	c	c		Yes	
36	Khaira Chhote	No	No	No	No	Yes	Yes	Yes	496450	Yes	b	Yes	b	b		c	b	b	b		Yes	
37	Ghathula Chhote	No	No	No	No	c	a	c	496450	Yes	Yes	Yes	c	c		c	c	c	Yes		Yes	
38	Khaira Bade	No	No	No	No	c	a	c	496450	Yes	Yes	Yes	c	c		c	c	c	Yes		Yes	
39	Bhothali	No	No	No	No	c	Yes	c	496450	Yes	Yes	Yes	c	c		c	c	c	Yes		Yes	
40	Taldeori	No	No	No	No	c	a	c	496450	Yes	Yes	Yes	c	c		c	c	c	Yes		Yes	
41	Tilaimuda	No	No	No	No	c	a	c	496450	Yes	Yes	Yes	c	c		c	c	c	Yes		Yes	
42	Bhedwan	No	No	No	No	Yes	Yes	c	496450	Yes	Yes	Yes	c	c		c	c	c	Yes		Yes	
43	Pindri Dukhu Path	No	No	No	No	c	a	c	493778	Yes	Yes	Yes	c	c		c	c	c	Yes		Yes	
44	Pindri Balopath	No	No	No	No	Yes	Yes	c	493778	Yes	Yes	Yes	c	c		c	c	c	Yes		Yes	
45	Gwalindih	No	No	No	No	c	a	c	496450	Yes	Yes	Yes	c	c	Yes	c	c	c	Yes		Yes	
46	Bag Bidar																					
47	Kauwatal	No	No	No	No	b	a	b	496450	Yes	Yes	Yes	b	b		c	c	b	Yes		Yes	
48	Khudu Bhantha	No	No	No	No	c	a	c	496450	Yes	Yes	Yes	c	c		c	c	c	Yes		Yes	
49	Bartunga	No	No	No	No	c	a	c	496450	Yes	Yes	Yes	c	c		c	c	c	Yes		Yes	
50	Hirri	No	No	No	No	c	a	c	496450	Yes	Yes	Yes	c	c	Yes	c	c	c	Yes		Yes	
51	Suwatal	No	No	No	No	b	a	b	496450	Yes	Yes	Yes	b	b	Yes	c	c	b	Yes		Yes	
52	Mahkampur	No	No	No	No	b	a	b	496450	Yes	Yes	Yes	b	b		c	c	b	Yes		Yes	
53	Mauhapali	No	No	No	No	b	a	b	496450	Yes	Yes	Yes	b	b	Yes	c	c	b	Yes		Yes	
54	Jildi	No	No	No	No	b	a	b	491559	Yes	Yes	Yes	b	b		c	c	b	Yes		Yes	
55	Herdi	No	No	No	No	Yes	Yes	b	496450	Yes	Yes	Yes	b	b	Yes	c	c	b	Yes		Yes	
56	Nandanpur																					
57	Bhagada																					
58	Nandeli	No	No	No	No	c	a	c	496450	Yes	Yes	Yes	c	c		c	c	c	Yes		Yes	
59	Darra Bhantha	No	No	No	No	b	a	b	491559	Yes	Yes	Yes	b	b	Yes	c	c	b	Yes		Yes	
60	Mudiyadih	No	No	No	No	b	a	b	493889	Yes	Yes	Yes	b	b		c	c	b	Yes		Yes	
61	Dongiya	No	No	No	No	b	a	b	496450	Yes	Yes	b	b	b		c	c	b	Yes		Yes	
62	Chhuhi Pali	No	No	No	No	b	b	b	493558	Yes	Yes	Yes	b	b		c	b	b	Yes		Yes	
63	Nunpani	No	No	No	No	b	a	b	496445	b	b	Yes	b	b		c	b	b	Yes		Yes	
64	Nakainhar	No	No	No	No	b	a	a	493558	Yes	Yes	Yes	b	b		c	c	b	Yes		Yes	

Village connected to highways,village roads, banks & credit societies (If amenities available code -Yes is given, If not available within the village , the distance range code viz; a for < 5 Kms, b for 5-10 Kms and c for 10+ kms of nearest place where facility is available is given).												Availability of miscellaneous facilities (If amenities available code -Yes is given code viz; a for < 5 Kms, b for 5-10 Kms and c for 10+ kms of nearest place w																																																																																																																																																																																																																																																																																															
Connected to national highway(NH)												Connected to state highway(SH)												Connected to major district road (MDR)												Connected to others district road												Pucca roads												Kutcha roads												Water bounded macadam(WBM) roads												Navigable waterway (river/canal)(NW)												Footpaths (FP)												Commercial & Co-operative Banks												ATM												Agricultural Credit Societies												Self-Help Group (SHG)												Public distribution system (PDS) shop												Mandis / Regular market												Weekly Haat												Agricultural marketing society												Integrated Child Development Scheme (Nutritional Centres)												Anganwadi Centre (Nutritional Centres)												Others (Nutritional Centres)												ASHA (Accredited Social Health Activist)												Community centre with/without TV												Sports Field,												Sports Club / Recreation Centre												Name village											
68	69	70	71	72	73	74	75	76	77	78	79	80	81	82	83	84	85	86	87	88	89	90	91	2																																																																																																																																																																																																																																																																																			
b	b	b	c	b	Yes	Yes	b		a	c	a	a	a	a	a	a	c	Yes	Yes	Yes	c	c	c	Dandaiddih																																																																																																																																																																																																																																																																																			
c	c	c	a	a	Yes	Yes	b		c	c	b	Yes	a	c	a	b	c	a	Yes	Yes	c	c	c	Rampur																																																																																																																																																																																																																																																																																			
c	c	c	a	a	Yes	a	b		c	c	c	a	a	c	a	a	c	a	Yes	Yes	c	c	c	Ama Koni																																																																																																																																																																																																																																																																																			
c	c	c	a	a	Yes	a	b		a	c	a	Yes	a	c	a	a	c	Yes	Yes	Yes	c	c	c	Bhanwarpur																																																																																																																																																																																																																																																																																			
b	b	b	b	b	Yes	a	b		a	c	a	Yes	a	c	a	a	c	Yes	Yes	Yes	c	c	c	Bhanwardadar																																																																																																																																																																																																																																																																																			
a	a	a	a	Yes	Yes	a	b		a	b	a	Yes	Yes	b	a	a	b	Yes	Yes	Yes	b	b	b	Khaira Chhote																																																																																																																																																																																																																																																																																			
c	c	c	c	Yes	Yes	Yes	c		b	c	b	Yes	Yes	c	b	b	c	Yes	Yes	Yes	Yes	c	c	Ghathula Chhote																																																																																																																																																																																																																																																																																			
b	b	b	b	Yes	Yes	Yes	c		b	c	b	Yes	a	c	a	b	c	Yes	Yes	Yes	c	c	c	Khaira Bade																																																																																																																																																																																																																																																																																			
b	b	b	b	Yes	Yes	Yes	c		a	c	a	Yes	Yes	c	a	a	c	Yes	Yes	Yes	c	c	c	Bhothali																																																																																																																																																																																																																																																																																			
b	b	b	b	Yes	Yes	Yes	c		a	c	a	Yes	a	c	a	a	c	Yes	Yes	Yes	c	c	c	Taldeori																																																																																																																																																																																																																																																																																			
b	b	b	b	Yes	Yes	Yes	c		a	c	a	Yes	a	c	a	a	a	Yes	Yes	Yes	c	c	c	Tilaimuda																																																																																																																																																																																																																																																																																			
b	b	b	b	Yes	Yes	Yes	c		Yes	c	Yes	Yes	Yes	c	Yes	c	c	Yes	Yes	Yes	c	Yes	c	Bhedwan																																																																																																																																																																																																																																																																																			
a	a	a	a	Yes	Yes	Yes	c		b	c	b	Yes	a	c	a	b	c	Yes	Yes	Yes	c	c	c	Pindri Dukhu Path																																																																																																																																																																																																																																																																																			
a	a	a	a	Yes	Yes	Yes	c		b	c	b	Yes	Yes	c	Yes	b	c	Yes	Yes	Yes	c	c	c	Pindri Balopath																																																																																																																																																																																																																																																																																			
Yes	Yes	Yes	Yes	Yes	Yes	Yes	c		b	c	b	Yes	Yes	c	a	b	c	Yes	Yes	Yes	c	c	c	Gwalindih																																																																																																																																																																																																																																																																																			
																								Bag Bidar																																																																																																																																																																																																																																																																																			
a	a	a	a	Yes	Yes	Yes	c		a	b	a	Yes	Yes	a	a	a	b	Yes	Yes	Yes	b	b	b	Kauwatal																																																																																																																																																																																																																																																																																			
a	a	a	a	Yes	Yes	Yes	c		a	c	a	Yes	a	c	a	a	c	Yes	Yes	Yes	c	c	c	Khudu Bhantha																																																																																																																																																																																																																																																																																			
a	a	a	a	a	a	a	c	Yes	a	c	a	Yes	a	c	a	a	c	Yes	Yes	Yes	c	c	c	Bartunga																																																																																																																																																																																																																																																																																			
Yes	Yes	Yes	Yes	Yes	Yes	Yes	c		c	c	b	Yes	Yes	c	a	b	c	Yes	Yes	Yes	c	c	c	Hirri																																																																																																																																																																																																																																																																																			
Yes	Yes	Yes	Yes	Yes	Yes	Yes	c		b	b	b	Yes	a	b	a	b	b	Yes	Yes	Yes	b	b	b	Suwatal																																																																																																																																																																																																																																																																																			
a	a	a	a	Yes	Yes	Yes	c		b	b	b	Yes	a	b	a	b	b	Yes	Yes	Yes	b	b	b	Mahkampur																																																																																																																																																																																																																																																																																			
Yes	Yes	Yes	Yes	Yes	Yes	Yes	c		b	b	b	Yes	a	b	a	b	b	Yes	Yes	Yes	b	b	b	Mauhapali																																																																																																																																																																																																																																																																																			
a	a	a	a	Yes	Yes	Yes	c		b	b	a	Yes	Yes	b	a	a	b	Yes	Yes	Yes	b	b	b	Jildi																																																																																																																																																																																																																																																																																			
Yes	Yes	Yes	Yes	Yes	Yes	Yes	c		b	b	a	Yes	Yes	b	Yes	a	b	Yes	Yes	Yes	b	Yes	b	Herdi																																																																																																																																																																																																																																																																																			
																								Nandanpur																																																																																																																																																																																																																																																																																			
																								Bhagada																																																																																																																																																																																																																																																																																			
a	a	a	a	a	Yes	a	c		c	c	b	Yes	a	c	a	b	c	Yes	Yes	Yes	c	c	c	Nandeli																																																																																																																																																																																																																																																																																			
Yes	Yes	Yes	Yes	Yes	Yes	Yes	c		b	b	b	Yes	a	b	a	b	b	Yes	Yes	Yes	b	b	b	Darra Bhantha																																																																																																																																																																																																																																																																																			
a	a	a	a	a	a	a	c		b	b	b	Yes	Yes	b	a	b	b	Yes	Yes	Yes	b	b	b	Mudiyadih																																																																																																																																																																																																																																																																																			
a	a	a	a	a	a	a	c		b	b	b	Yes	a	b	a	b	b	Yes	Yes	a	b	b	b	Dongiya																																																																																																																																																																																																																																																																																			
b	b	b	b	Yes	Yes	Yes	c		b	b	b	Yes	Yes	b	b	b	b	Yes	Yes	Yes	b	b	b	Chhuhi Pali																																																																																																																																																																																																																																																																																			
b	b	b	a	a	Yes	a	c		b	b	a	Yes	a	b	b	b	b	Yes	Yes	Yes	b	b	b	Nunpani																																																																																																																																																																																																																																																																																			
b	b	b	b	Yes	Yes	Yes	c		b	b	a	b	a	b	a	b	b	Yes	Yes	Yes	b	b	b	Nakainhar																																																																																																																																																																																																																																																																																			

1, If not available within the village , the distance range here facility is available is given).

Availability of  
electricity  
(Yes/No)

Land Use

Nearest Town

Area under different types of la

	Name village	Cinema / Video Hall	Public Library	Public Reading Room	Newspaper Supply	Assembly Polling station	Birth & Death Registration Office	Power Supply for Domestic Use (ED)	Power Supply for Agricultural Use (EAG)	Power Supply for Commercial Use (EC)	Power Supply for All Uses (EA)	Name	Distance range code i.e. a for < 5 Kms, b for 5-10 Kms and c for 10+ kms .	Forests	Area under Non-agricultural Uses	Barren and Un-cultivable land	Permanent Pastures and Other Grazing Lands
1	2	92	93	94	95	96	97	98	99	100	101	102	103	104	105	106	107
31	Dandaidih	c	c	c	c	Yes	Yes	No	No	No	Yes	Sarangarh	c	0	31.3	0	37.6
32	Rampur	c	c	a	c	a	a	No	No	No	Yes	Sarangarh	c	0	10.7	0	1.6
33	Ama Koni	c	c	c	c	a	a	No	No	No	Yes	Sarangarh	c	0	8.8	0	12.5
34	Bhanwarpur	c	c	c	c	a	a	No	No	No	Yes	Sarangarh	c	0	6.7	0	1.8
35	Bhanwardadar	c	c	c	c	Yes	a	No	No	No	Yes	Sarangarh	c	0	5.5	0	43.4
36	Khaira Chhote	b	b	b	b	Yes	Yes	No	No	No	Yes	Sarangarh	b	0	27.6	0	36
37	Ghathula Chhote	c	Yes	c	Yes	Yes	Yes	No	No	No	Yes	Sarangarh	c	0	11.8	0	22.7
38	Khaira Bade	c	c	c	Yes	Yes	a	No	No	No	Yes	Sarangarh	c	0	10.6	0	22.7
39	Bhothali	c	Yes	c	Yes	Yes	Yes	No	No	No	Yes	Sarangarh	c	0	14.1	0	41.6
40	Taldeori	c	c	c	Yes	a	a	No	No	No	Yes	Sarangarh	c	0	6.1	0	9
41	Tilaimuda	c	c	c	Yes	Yes	a	No	No	No	Yes	Sarangarh	c	0	14.7	0	41.3
42	Bhedwan	c	Yes	c	Yes	Yes	Yes	No	No	No	Yes	Sarangarh	c	0	60.7	0	72.7
43	Pindri Dukhu Path	c	c	c	Yes	Yes	a	No	No	No	Yes	Sarangarh	c	0	10.2	0	14.5
44	Pindri Balopath	c	Yes	c	Yes	Yes	Yes	No	No	No	Yes	Sarangarh	c	0	12.5	0	14.3
45	Gwalindih	c	Yes	c	Yes	Yes	Yes	No	No	No	Yes	Sarangarh	c	0	9.1	0	21.6
46	Bag Bidar											Sarangarh	c	0	9.6	0	22
47	Kauwatal	b	Yes	b	Yes	Yes	Yes	No	No	No	Yes	Sarangarh	b	0	15.2	0	22.4
48	Khudu Bhantha	c	c	c	Yes	Yes	a	No	No	No	Yes	Sarangarh	c	0	8	0	9.8
49	Bartunga	c	c	c	Yes	Yes	a	No	No	No	Yes	Sarangarh	c	0	4.1	0	15.5
50	Hirri	c	Yes	c	Yes	Yes	Yes	No	No	No	Yes	Sarangarh	c	0	26.3	0	18.5
51	Suwatal	b	b	b	Yes	Yes	a	No	No	No	Yes	Sarangarh	b	0	7.5	0	8.1
52	Mahkampur	b	b	b	Yes	Yes	a	No	No	No	Yes	Sarangarh	b	0	7.7	0	2.5
53	Mauhapali	b	b	b	Yes	a	a	No	No	No	Yes	Sarangarh	b	0	5.4	0	4.5
54	Jildi	b	Yes	b	Yes	Yes	Yes	No	No	No	Yes	Sarangarh	b	0	47.2	0	10.5
55	Herdi	b	Yes	b	Yes	Yes	Yes	No	No	No	Yes	Sarangarh	b	0	21.5	0	14.2
56	Nandanpur											Sarangarh	b	0	2.5	0	7.8
57	Bhagada											Sarangarh	c	0	0	0	2.6
58	Nandeli	c	c	c	Yes	Yes	a	No	No	No	Yes	Sarangarh	c	0	8.7	0	6.4
59	Darra Bhantha	b	b	b	Yes	Yes	a	No	No	No	Yes	Sarangarh	b	0	7.4	0	18.9
60	Mudiyadih	b	Yes	b	Yes	Yes	Yes	No	No	No	Yes	Sarangarh	b	0	7.4	0	20.1
61	Dongiya	b	b	a	b	Yes	a	No	No	No	Yes	Sarangarh	b	0	5.6	0	3.4
62	Chhuhi Pali	b	b	b	Yes	Yes	Yes	No	No	No	Yes	Sarangarh	b	0	33	32.2	58.5
63	Nunpani	b	b	b	Yes	Yes	a	No	No	No	Yes	Sarangarh	b	0	9	0	28.5
64	Nakainhar	b	b	b	Yes	Yes	a	No	No	No	Yes	Sarangarh	b	0	12.6	0	7.4

Land Use												Name of three most important commodities manufactured			Name of Village	Serial Number
Land use ( in hectares rounded up to one decimal place)							Area irrigated by source (in hectare).									
Land Under Miscellaneous Tree Crops etc.	Culturable Waste Land	Fallow lands other than current fallows	Current Fallows	Net Area Sown	Total Irrigated Land Area	Total Un-irrigated Land Area	Canals ( C )	Wells/Tube-wells(W/TW)	Tanks/Lakes(T/L)	Water Falls(WF)	Others(O)	First	Second	Third		
108	109	110	111	112	113	114	115	116	117	118	119	120	121	122	2	1
0	0	5.9	1.6	145	5	140	0	0	5	0	0				Dandaiddih	31
0	0	0	0.9	64.4	0	64.4	0	0	0	0	0				Rampur	32
0	0	1.1	1.1	60	1.2	58.8	0	1.2	0	0	0				Ama Koni	33
0	0	0	0.2	88.6	0.5	88	0	0	0	0	0.5				Bhanwarpur	34
0	0	4	10.4	114	0	114	0	0	0	0	0				Bhanwardadar	35
0	0	1.4	1.4	213	0	213	0	0	0	0	0				Khaira Chhote	36
0	5.3	7.1	3.5	106.8	26.6	84.1	0	0	2.1	0	25				Ghathula Chhote	37
0	2.2	4.2	2.2	151.2	22.6	129.1	18.3	0	4.2	0	0				Khaira Bade	38
0	1.1	1.5	8.2	151.2	29.1	122.5	24.9	0	4.1	0	0				Bhothali	39
0	4.1	4.4	6.2	50.1	22	30	18.7	0	3.2	0	0				Taldeori	40
0	2.2	5.2	14	81.1	26.5	55.3	20.8	1	4.8	0	0				Tilaimuda	41
0	3.7	43.4	4.8	387.6	56.8	334.3	2.2	8.2	46.3	0	0				Bhedwan	42
0	2.2	1.4	2.6	103.7	3.1	100.9	0	0	3.1	0	0				Pindri Dukhu Path	43
0	3.1	2.8	3.2	89.3	3.3	86.2	0	0	3.3	0	0				Pindri Balopath	44
0	3.4	4.6	3.9	127.9	5.5	124.2	0	2.3	3.2	0	0				Gwalindih	45
0	3.1	4.9	4.1	88.1	0	88.1	0	0	0	0	0				Bag Bidar	46
0	1.5	2	5.4	209.7	0	209.7	0	0	0	0	0				Kauwatal	47
0	0.2	1.1	0.8	80.4	2.5	77.9	0	0	2.5	0	0				Khudu Bhantha	48
0	0.5	0.6	1	108.3	0	108.3	0	0	0	0	0				Bartunga	49
0	3.4	2.4	1.2	224.2	0	224.2	0	0	0	0	0				Hirri	50
0	0.7	0	0.4	73.1	2.6	70.5	0	0	2.6	0	0				Suwatal	51
0	2.5	1	1	96.6	0	96.6	0	0	0	0	0				Mahkampur	52
0	0.8	0	0.4	55.6	3.1	52.5	0	3.1	0	0	0				Mauhapali	53
0	5.4	0.4	0.9	119.7	0	119.7	0	0	0	0	0				Jildi	54
0	7.4	1	0.8	139.9	9.9	130	0	2.5	7.4	0	0				Herdi	55
0	0.5	0	0	114	0	114	0	0	0	0	0				Nandanpur	56
0	0.1	0	0	34.4	0	34.4	0	0	0	0	0				Bhagada	57
0	4.8	0	1.1	89	12.8	76.2	12.8	0	0	0	0				Nandeli	58
0	0.4	0	0.6	87.1	0	87.1	0	0	0	0	0				Darra Bhantha	59
0	2.5	6.1	4.5	126.9	12.4	114.5	12.4	0	0	0	0				Mudiyadih	60
0	0	1.9	0.3	70.3	30.5	39.8	30.5	0	0	0	0				Dongiya	61
0	0	4	4.7	210	7	203	0	5	2	0	0				Chhuhi Pali	62
0	0	3.4	8.4	87.3	4	83.3	0	0	0	0	4				Nunpani	63
0	0	4.4	4.5	74.6	0	74.6	0	0	0	0	0				Nakainhar	64



Sr.No.	Name village	Location code no.	Total area of the village ( in hectares rounded up to one decimal place)	Total population ( 2011 census )	Number of households (2011 census)	Number of educational amenities available. (If not available within the village , the distance range code viz; a for < 5 Kms, b for 5-10 Kms and c for 10+ kms of nearest place where facility is available is given).														
						Pre-Primary school (PP)	Primary school (P)	Middle school (M)	Secondary School (S)	Senior Secondary school (SS)	Degree college of arts science & commerce (ASC)	Engineering college(EC)	Medical college (MC)	Management institute (MI)	Polytechnic (Pt)	Vocational training school /ITI	Non-formal training centre (NFTC)	Special school for disabled (SSD)	Others (specify)	
1	2	3	4	5	6	7	8	9	10	11	12	13	14	15	16	17	18	19	20	
65	Ulkhar	435346	643.4	2899	691		3	2	1	1	b	c	c	c	c	b		c		
66	Bhadra	435347	93.3	0	0															
67	Churela	435348	135.8	791	216	b	1	a	a	b	b	c	c	c	c	b		c		
68	Siliyari	435349	190	906	240	b	1	1	b	c	c	c	c	c	c	c		c		
69	Raksha	435350	138.4	822	221	b	1	1	a	a	c	c	c	c	c	c		c		
70	Chanamuda	435351	57.5	191	64	a	1	a	b	b	c	c	c	c	c	c		c		
71	Ram Bhantha	435352	114.1	385	98	a	2	a	a	b	b	c	c	c	c	b		c		
72	Chanti Pali	435353	62.1	485	118	b	1	1	b	a	c	c	c	c	c	c		c		
73	Mudpar	435354	263.3	957	230	a	2	1	a	b	b	c	c	c	c	b		c		
74	Lendhra	435355	500.3	2217	586		1	1	1	b	b	c	c	c	c	b		c		
75	Pradhanpur	435356	99.4	342	95	a	1	1	a	c	c	c	c	c	c	c		c		
76	Nanchanpali	435357	86.6	713	173	a	1	1	a	b	b	c	c	c	c	b		c		
77	Siladei	435358	130.5	480	121	b	1	a	b	b	c	c	c	c	c	c	c	c		
78	Danganiya	435359	77.8	501	98	b	1	a	b	b	c	c	c	c	c	c	c	c		
79	Dewarpali	435360	67.5	0	0															
80	Rewapar	435361	216.1	1235	290	b	1	1	b	b	c	c	c	c	c	c	c	c		
81	Paraskol	435362	217.8	1053	230	a	1	1	b	b	c	c	c		c	b	b	c		
82	Gaydarha	435363	94.6	531	128		1	a	b	c	c	c	c		c	b	c	c		
83	Parasda	435364	336.6	1686	332	1	1	1	a	a	c	c	c	c	c	b	c	c		
84	Kalmi	435365	211.5	1106	260	a	1	1	a	a	c	c	c	c	c	c	c	c		
85	Borida	435366	195.8	996	194	a	1	1	a	a	c	c	c	c	c	b	c	c		
86	Tadipar	435367	293.8	1268	308		1	1	b	b	c	c			c	c		c		
87	Pikri	435368	210.2	758	186	c	1	a	b	c	c	c	c	c	c	c		c		
88	Khajari	435369	169.4	1161	272	c	2	1	a	c	c	c	c	c	c	c		c		
89	Barbhantha	435370	178.8	971	217	a	1	1	a	a	c	c	c	c	c	c		c		
90	Parsa Pali	435371	126.3	247	51	b	1	b	b	b	c	c	c	c	c	c		c		
91	Achanak Pali Alias Churela	435372	111.4	713	192	a	1	a	a	a	b	c	c	c	c	b		c		
92	Chhind	435373	559	2917	741	2	4	3	2	2	b	c	c	c	c	b		c		
93	Amli Pali	435374	164.3	1019	216	a	1	1	a	a	c	c	c	c	c	c		c		
94	Pahanda	435375	305.8	1254	302		1	1	b	b	c	c	c	c	c	c		c		
95	Domadih	435376	127	907	189		1	a	a	a	c	c	c	c	c	c		c		
96	Kedar	435377	229.3	1237	359		2	1	1		c	c	c	c	c	c		c		
97	Amal Diha	435378	197.8	812	233	a	1	a	a	c	c	c	c	c	c	c		c		
98	Deogaon Patharipali	435379	253	803	199	a	1	a	a	a	c	c	c	c	c	c		c		

Number of Medical Amenities available. (If not available within the village , the distance range code viz; a for < 5 Kms, b for 5-10 Kms and c for 10+ kms of nearest place where facility is available is given).											Number of Non-Government Medical Amenities available.								Availability of drinking water - Yes / No								Name village
Community health centre (CHC)	Primary health centre (PHC)	Primary health sub centre (PHS)	Maternity and child welfare centre (MCW)	T.B. clinic (TBC)	Hospital-allopathic (HA)	Hospital-alternative medicine (HO)	Dispensary (D)	Veterinary hospital (VH)	Mobile health clinic (MHC)	Family welfare centre (FWC)	Charitable non Govt. hospital/Nursing home.	Medical practitioner with MBBS Degree	Medical practitioner with other degree	Medical practitioner with no degree	Traditional practitioner and faith healer .	Medicine Shop	Others	Tap water (Treated/Untreated)	Well water (Covered / Uncovered well)	Hand Pump	Tube wells / Bore well	Spring	River / Canal	Tank / Pond / Lake	Others		
21	22	23	24	25	26	27	28	29	30	31	32	33	34	35	36	37	38	39	40	41	42	43	44	45	46		
b	b	1 b	b			b		1 b	b		0	0	2	1	0	2	0	Yes	Yes	Yes	Yes	No	No	Yes	No	Ulkhar	
																										Bhadra	
b	b	a	b	b		b	b	a	b	b	0	0	0	0	0	0	0	No	Yes	Yes	Yes	No	No	Yes	No	Churela	
c	c	a	c	c		c	c	b	c	c	0	0	0	0	0	0	0	No	Yes	Yes	Yes	No	No	Yes	No	Siliyari	
c	c	a	c	c		c	c	b	c	c	0	0	0	0	0	0	0	No	Yes	Yes	No	No	No	Yes	No	Raksha	
c	c	a	c	c		c	c	a	c	c	0	0	0	0	0	0	0	No	Yes	Yes	No	No	No	Yes	No	Chanamuda	
b	b	a	b	b		b	b	a	b	b	0	0	0	0	0	0	0	No	No	Yes	No	No	Yes	Yes	No	Ram Bhantha	
c	c	a	c	c		c	c	a	c	c	0	0	0	0	0	0	0	No	Yes	Yes	No	No	No	Yes	No	Chanti Pali	
b	b	a	b	b		b	b	a	b	b	0	0	0	0	0	0	0	No	Yes	Yes	No	No	No	Yes	No	Mudpar	
b	b	1 b	b			b	b	1 b	b		0	0	0	0	0	0	0	No	Yes	Yes	No	No	Yes	Yes	No	Lendhra	
c	c	a	c	c		c	c	a	c	c	0	0	0	0	0	0	0	No	No	Yes	Yes	No	No	Yes	No	Pradhanpur	
b	b	a	b	b		b	b	a	b	b	0	0	0	0	0	0	0	Yes	Yes	Yes	No	Yes	Yes	Yes	No	Nanchanpali	
c	b	a	c	c		c	c	b	c	c	0	0	0	0	0	0	0	No	Yes	Yes	Yes	No	No	Yes	No	Siladei	
c	b	b	c	c		c	c	b	c	c	0	0	0	0	0	0	0	No	Yes	Yes	No	No	No	Yes	No	Danganiya	
																										Dewarpali	
c	b	b	c	c		c	c	b	c	c	0	0	0	0	0	0	0	No	Yes	Yes	No	No	No	Yes	No	Rewapar	
c	b	c	c	c		c	c	b	c	c	0	0	0	0	0	0	0	No	Yes	Yes	No	No	No	Yes	No	Paraskol	
c	a	b	c	c		c	c		c	c	0	0	0	0	0	0	0	No	Yes	Yes	No	No	No	Yes	No	Gaydarha	
c	a	1 c	c	c		c	c	1 c	c	c	0	0	1	1	0	0	0	No	Yes	Yes	No	No	Yes	Yes	No	Parasda	
c	a	b	c	c		c	c		c	c	0	0	1	0	0	0	0	No	Yes	Yes	No	No	Yes	Yes	No	Kalmi	
c	a	c	c	c		c	c	c	c	c	0	0	1	0	0	0	0	No	Yes	Yes	No	No	Yes	Yes	No	Borida	
b	c	1 c	c	c		c	c	a	c	c	0	0	0	0	0	0	0	No	Yes	Yes	No	No	Yes	Yes	No	Tadipar	
c	c	a	c	c		c	c	c	c	c	0	0	0	0	0	0	0	No	Yes	Yes	No	No	Yes	Yes	No	Pikri	
c	c	a	c	c		c	c	c	c	c	0	0	0	0	0	0	0	Yes	Yes	Yes	No	No	Yes	Yes	No	Khajari	
c	c	a	c	c		c	c	a	c	c	0	0	0	0	0	0	0	Yes	Yes	Yes	Yes	No	No	Yes	No	Barbhantha	
c	c	b	c	c		c	c	b	c	c	0	0	0	0	0	0	0	No	Yes	Yes	No	No	Yes	No	No	Parsa Pali	
b	b	a	b	b		c	b	a	b	b	0	0	0	0	0	0	0	No	Yes	Yes	No	No	Yes	Yes	No	Achanak Pali Alias Churela	
b	a	1 b	b			b	b	b	b		0	0	0	0	0	1	0	Yes	Yes	Yes	Yes	No	Yes	Yes	No	Chhind	
c	c	a	c	c		c	c	a	c	c	0	0	0	0	0	0	0	Yes	Yes	Yes	Yes	No	No	Yes	No	Amli Pali	
c	c	a	c	c		c	c	c	c	c	0	0	0	2	3	0	0	No	Yes	Yes	Yes	No	No	Yes	No	Pahanda	
c	c	a	c	c		c	c	c	c	c	0	0	0	2	3	0	0	No	Yes	Yes	Yes	No	No	Yes	No	Domadih	
c	c	1 c	c	c			c	c	c		0	0	0	0	0	0	0	Yes	Yes	Yes	Yes	No	Yes	Yes	No	Kedar	
c	c	a	c	c			c	c	c		0	0	0	0	0	0	0	No	Yes	Yes	No	No	Yes	Yes	No	Amal Diha	
c	c	a	c	c		c	c	c	c	c	0	0	0	2	3	0	0	No	Yes	Yes	No	No	No	Yes	No	Deogaon Patharipali	

Sr.No.	Name village	Availability of toilet & others Yes / No				Communication and transport facilities (If amenities available code -Yes is given except for Village Pin Code ,If not available within the village , the distance range code viz; a for < 5 Kms, b for 5-10 Kms and c for 10+ kms of nearest place where facility is available is given).																
		Community toilet including bath.	Community toilet excluding bath.	Rural sanitary mart or sanitary hardware outlet available near the village.	Community bio- gas or recycle of waste for productive use.	Post office(PO)	Sub post office (SPO)	Post & Telegraph office (P&TO)	Village Pin Code	Telephones (Land lines)	Public call office (PCO)	Mobile phone coverage	Internet cafes/ Common service centre (CSC)	Private courier facility	Bus service (Public & Private)	Railway stations	Auto/Modified Autos	Taxis and Vans	Tractors	Cycle-pulled rickshaws(Manual & Machine driven)	Carts driven by animals	Sea /River ferry service
1	2	47	48	49	50	51	52	53	54	55	56	57	58	59	60	61	62	63	64	65	66	67
65	Ulkhar	No	No	No	No	Yes	Yes	b	493558	b	b	Yes	b	b	Yes	c	c	b	Yes	Yes		
66	Bhadra																					
67	Churela	No	No	No	No	b	a	b	496450	b	a	Yes	b	b		c	c	b	Yes	Yes		
68	Siliyari	No	No	No	No	c	b	c	496445	a	c	Yes	c	c		c	c	c	Yes	Yes		
69	Raksha	No	No	No	No	c	b	c	496445	a	c	Yes	c	c	Yes	c	c	c	Yes	Yes		
70	Chanamuda	No	No	No	No	c	a	c	496445	b	c	Yes	c	c	Yes	c	c	c	Yes	Yes		
71	Ram Bhantha	No	No	No	No	b	a	b	496445	b	b	Yes	b	b	Yes	c	c	b	Yes	Yes		
72	Chanti Pali	No	No	No	No	Yes	Yes	c	496445	b	b	Yes	c	c	Yes	c	c	c	Yes	Yes		
73	Mudpar	No	No	No	No	b	a	b	496445	b	b	Yes	b	b		c	c	b	Yes	Yes		
74	Lendhra	No	No	No	No	Yes	Yes	b	496445	b	b	Yes	b	b	Yes	c	c	b	Yes	Yes		
75	Pradhanpur	No	No	No	No	c	a	c	496445	b	c	Yes	c	c		c	c	c	Yes	Yes		
76	Nanchanpali	No	No	No	No	b	a	b	496445	b	b	Yes	b	b		c	c	b	Yes	b		
77	Siladei	No	No	No	No	c	a	c	496445	c	c	c	c	c		c	c	c	Yes	Yes		
78	Danganiya	No	No	No	No	c	b	c	493338	c	b	b	c	c		c	c	c	Yes	Yes		
79	Dewarpali																					
80	Rewapar	No	No	No	No	c	a	c	493338	c	b	b	c	c		c	c	c	Yes	Yes		
81	Paraskol	No	No	No	No	Yes	Yes	c	496551	c	b	b	c	c		c	c	c	Yes	Yes		
82	Gaydarha	No	No	No	No	c	a	c	493338	c	b	b	c	c		c	c	c	c	b		
83	Parasda	No	No	No	No	c	a	c	496551	c	a	a	c	c	Yes	c	c	Yes	Yes	Yes		
84	Kalmi	No	No	No	No	c	a	c	493338	c	a	a	c	c	Yes	c	c	Yes	Yes	Yes		
85	Borida	No	No	No	No	c	a	c	496445	c	a	a	c	c		c	c	c	Yes	Yes		
86	Tadipar	No	No	No	No	Yes	c	c	496661	c	c	c	c	c	Yes	c	c	Yes	Yes	Yes		
87	Pikri	No	No	No	No	c	b	c	495668	c	c	c	c	c		c	c	c	c	Yes		
88	Khajari	No	No	No	No	c	a	c	491111	c	c	c	c	c		c	c	c	Yes	Yes	Yes	
89	Barbhantha	No	No	No	No	c	c	c	496445	c	a	a	c	c		c	c	c	c	Yes		
90	Parsa Pali	No	No	No	No	c	c	c	493338	c	c	b	c	c		c	c	c	c	Yes		
91	Achanak Pali Alias Churela	No	No	No	No	b	b	b	496445	b	b	b	b	b	Yes	c	c	b	b	Yes		
92	Chhind	No	No	No	No	Yes	b	b	496445	Yes	Yes	Yes	b	b	Yes	c	b	b	Yes	Yes	Yes	
93	Amla Pali	No	No	No	No	c	c	c	496445	c	a	a	c	c		c	c	c	c	Yes		
94	Pahanda	No	No	No	No	Yes	c	c	495668	c	c	Yes	c	c		c	c	c	c	Yes		
95	Domadih	No	No	No	No	c	c	c	496445	c	c	Yes	c	c		c	c	c	c	Yes		
96	Kedar	No	No	No	No	Yes	Yes	c	496445	Yes	Yes	Yes	a	c		c	c	c	Yes	Yes		
97	Amal Diha	No	No	No	No	c	a	c	493559	c	a	a	c	c		c	c	c	Yes	Yes		
98	Deogaon Patharipali	No	No	No	No	c	c	c	495668	c	c	Yes	c	c		c	c	c	c	Yes		

Village connected to highways,village roads, banks & credit societies (If amenities available code -Yes is given, If not available within the village , the distance range code viz; a for < 5 Kms, b for 5-10 Kms and c for 10+ kms of nearest place where facility is available is given).

Availability of miscellaneous facilities (If amenities available code -Yes is given, If not available within the village , the distance range code viz; a for < 5 Kms, b for 5-10 Kms and c for 10+ kms of nearest place where facility is available is given).

Connected to national highway(NH)	Connected to state highway(SH)	Connected to major district road (MDR)	Connected to others district road	Pucca roads	Kutchcha roads	Water bounded macadam(WBM) roads	Navigable waterway (river/canal)(NW)	Footpaths (FP)	Commercial & Co-operative Banks	ATM	Agricultural Credit Societies	Self-Help Group (SHG)	Public distribution system (PDS) shop	Mandis / Regular market	Weekly Haat	Agricultural marketing society	Integrated Child Development Scheme (Nutritional Centres)	Anganwadi Centre (Nutritional Centres)	Others (Nutritional Centres)	ASHA (Accredited Social Health Activist)	Community centre with/without TV	Sports Field,	Sports Club / Recreation Centre	Name village
68	69	70	71	72	73	74	75	76	77	78	79	80	81	82	83	84	85	86	87	88	89	90	91	2

b	b	b	b	Yes	Yes	Yes	c		Yes	b	Yes	Yes	Yes	b	Yes	b	b	Yes	Yes	Yes	b	Yes	b	Ulkhar
																								Bhadra
a	a	a	a	a	Yes	Yes	c		b	b	b	Yes	a	b	a	b	b	Yes	Yes	Yes	b	b	b	Churela
c	c	c	c	Yes	a	a	c		a	c	c	Yes	a	c	a	c	c	Yes	Yes	Yes	c	c	c	Siliyari
c	c	c	c	Yes	Yes	Yes	c		a	c	c	Yes	Yes	c	Yes	c	c	Yes	Yes	Yes	c	c	c	Raksha
c	c	c	c	Yes	Yes	Yes	c		c	c	b	Yes	a	c	a	b	c	Yes	Yes	Yes	c	c	c	Chanamuda
b	b	b	b	Yes	Yes	Yes	c		b	b	b	Yes	a	b	a	b	b	Yes	Yes	Yes	b	b	b	Ram Bhantha
c	c	c	c	Yes	Yes	Yes	c		c	c	c	Yes	Yes	c	a	c	c	Yes	Yes	Yes	c	c	c	Chanti Pali
b	b	b	a	a	Yes	Yes	c		b	b	a	Yes	Yes	b	b	b	b	Yes	Yes	Yes	b	b	b	Mudpar
b	b	b	b	Yes	Yes	Yes	c		b	b	b	Yes	Yes	b	a	b	b	Yes	Yes	Yes	b	Yes	b	Lendhra
c	c	c	a	a	Yes	Yes	c		c	c	a	Yes	a	c	c	c	c	Yes	Yes	Yes	c	c	c	Pradhanpur
b	b	b	a	a	Yes	Yes	c		b	b	b	Yes	a	b	b	b	b	Yes	Yes	Yes	b	b	b	Nanchanpali
c	c	c	c	Yes					c	c	c	Yes	a	c	a	c	c	Yes	Yes	Yes	c	c	c	Siladei
c	b	c	a	a	Yes	Yes			c	c	c	Yes	a	c	b	c	c	Yes	Yes	Yes	c	c	c	Danganiya
																								Dewarpali
c	b	c	c	Yes	Yes	Yes			c	c	c	Yes	Yes	c	b	c	c	Yes	Yes	Yes	c	c	c	Rewapar
c	c	c	a	a	Yes	Yes			c	c	c	Yes	Yes	b	b	b	c	Yes	Yes	Yes	c	c	c	Paraskol
c	c	c	c	Yes	Yes				b	c	c	Yes	a	b	b	b	c	Yes	Yes	Yes	c	c	c	Gaydarha
c	c	c	c	Yes			b		a	c	c	Yes	Yes	c	a	c	c	Yes	Yes	Yes	c	c	c	Parasda
c	c	c	c	c	Yes				a	c	c	Yes	Yes	c	a	c	c	Yes	Yes	Yes	c	c	c	Kalmi
c	c	c	c	Yes	Yes				a	c	c	Yes	Yes	c	a	c	c	Yes	Yes	Yes	c	c	c	Borida
c	a	Yes	c	Yes	Yes	Yes	Yes		b	c	c	Yes	Yes	Yes	a	c	c	Yes	Yes	Yes	c	c	c	Tadipar
c	c	c	Yes	Yes	Yes	Yes			c	c	c	c	a	c	b	c	c	Yes	Yes	Yes	c	c	c	Pikri
c	c	c	Yes	Yes	Yes	Yes	Yes		c	c	c	c	Yes	c	b	c	c	Yes	Yes	Yes	c	c	c	Khajari
c	a	a	Yes		Yes	Yes	Yes		a	c	Yes	Yes	Yes	c	a	a	c	Yes	Yes	Yes	c	c	c	Barbhantha
c	a	b	c	Yes	Yes	Yes	Yes		b	c	b	b	a	b	b	b	c	Yes	Yes	Yes	c	c	c	Parsa Pali
c	Yes	Yes	b	Yes	Yes	Yes	Yes		b	b	a	Yes	a	b	b	a	b	Yes	Yes	Yes	b	b	b	Achanak Pali Alias Churela
b	Yes	Yes	Yes	Yes	Yes	Yes	Yes		Yes	b	Yes	Yes	Yes	Yes	Yes	Yes	b	Yes	Yes	Yes	Yes	Yes	b	Chhind
c	a	a	Yes		Yes	Yes	Yes		a	c	Yes	Yes	Yes	c	a	a	c	Yes	Yes	Yes	c	c	c	Amli Pali
b	c	c	c	Yes	Yes	Yes			c	c	b	Yes	c	c	b	c	Yes	Yes	Yes	Yes	c	c	c	Pahanda
b	c	c	c	c	Yes	Yes	a		c	c	a	Yes	c	c	a	c	Yes	Yes	Yes	Yes	c	c	c	Domadih
b	b	b	b	Yes	Yes	Yes	Yes		b	c	Yes	Yes	Yes	c	Yes	Yes	Yes	Yes	Yes	Yes	Yes	Yes	c	Kedar
b	b	b	b	Yes	Yes	Yes	Yes		b	c	a	Yes	Yes	c	a	a	Yes	Yes	Yes	Yes	Yes	c	c	Amal Diha
b	c	c	c	c	Yes	Yes			c	c	a	Yes	c	c	a	c	Yes	Yes	Yes	Yes	Yes	c	c	Deogaon Patharipali

1, If not available within the village , the distance range here facility is available is given).

1, If not available within the village , the distance range here facility is available is given).								Availability of electricity (Yes/No)				Land Use					
												Nearest Town		Area under different types of la			
1	Name village	Cinema / Video Hall	Public Library	Public Reading Room	Newspaper Supply	Assembly Polling station	Birth & Death Registration Office	Power Supply for Domestic Use (ED)	Power Supply for Agricultural Use (EAG)	Power Supply for Commercial Use (EC)	Power Supply for All Uses (EA)	Name	Distance range code i.e. a for < 5 Kms, b for 5-10 Kms and c for 10+ kms .	Forests	Area under Non-agricultural Uses	Barren and Un-cultivable land	Permanent Pastures and Other Grazing Lands
1	2	92	93	94	95	96	97	98	99	100	101	102	103	104	105	106	107
65	Ulkhar	b	b	Yes	Yes	Yes	Yes	No	No	No	Yes	Sarangarh	b	0	63.5	0	43.1
66	Bhadra											Sarangarh	b	0	15.3	0	9.8
67	Churela	b	b	b	Yes	Yes	a	No	No	No	Yes	Sarangarh	b	0	18.3	0	13.4
68	Siliyari	c	c	c	c	Yes	a	No	No	No	Yes	Sarangarh	c	0	13.8	0	12.6
69	Raksha	c	c	c	c	Yes	Yes	No	No	No	Yes	Sarangarh	c	0	10.6	0	6.6
70	Chanamuda	c	c	a	c	a	a	No	No	No	Yes	Sarangarh	c	0	6.6	0	1
71	Ram Bhantha	b	b	a	b	Yes	a	No	No	No	Yes	Sarangarh	b	0	11.4	0	8.4
72	Chanti Pali	c	c	c	c	Yes	Yes	No	No	No	Yes	Sarangarh	c	0	5.2	0	6
73	Mudpar	b	b	b	b	Yes	Yes	No	No	No	Yes	Sarangarh	b	0	24.3	0	26.4
74	Lendhra	b	b	b	b	Yes	Yes	No	No	No	Yes	Sarangarh	b	0	69.1	0	31.3
75	Pradhanpur	c	c	c	c	a	a	No	No	No	Yes	Sarangarh	c	0	10.5	0	17.2
76	Nanchanpali	b	b	b	b	Yes	a	No	No	No	Yes	Sarangarh	b	0	10.5	0	3
77	Siladei	c	c	c	c	a	a	No	No	No	Yes	Sarangarh	c	0	10.8	0	8.1
78	Danganiya	c	c	c	c	Yes	a	No	No	No	Yes	Sarangarh	c	0	6.5	0	0.1
79	Dewarpali											Sarangarh	c	0	5.1	0	0.3
80	Rewapar	c	c	c	c	Yes	Yes	No	No	No	Yes	Sarangarh	c	0	19	0	12.6
81	Paraskol	c	c	Yes	c	Yes	Yes	No	No	No	Yes	Sarangarh	c	0	23.3	0	4.9
82	Gaydarha	c	c	a	c	Yes	a	No	No	No	Yes	Sarangarh	c	0	6	0	8
83	Parasda	c	c	c	Yes	Yes	Yes	No	No	No	Yes	Sarangarh	c	0	24.6	0	21.1
84	Kalmi	c	c	c	Yes	Yes	Yes	No	No	No	Yes	Sarangarh	c	0	30.1	0	14.8
85	Borida	Yes	c	c	c	Yes	a	No	No	No	Yes	Sarangarh	c	0	24.6	0	7.1
86	Tadipar	c	c		c	Yes	Yes	Yes	No	No	No	Sarangarh	c	0	41.3	0	0
87	Pikri	c	c	c	c	Yes	a	Yes	No	No	No	Sarangarh	c	0	46.5	0	0
88	Khajari	c	c	c	Yes	Yes	Yes	Yes	No	No	No	Sarangarh	c	0	21.4	0	0
89	Barbhantha	c	c	Yes	c	Yes	Yes	No	No	No	Yes	Sarangarh	c	0	25.6	0	0
90	Parsa Pali	c	c	c	c	a	a	No	No	No	Yes	Sarangarh	c	0	26.9	0	0
91	Achanak Pali Alias Churela	b	b	a	Yes	Yes	a	No	No	No	Yes	Sarangarh	b	0	24.4	0	0
92	Chhind	b	b	Yes	Yes	Yes	Yes	No	No	No	Yes	Sarangarh	b	0	76.7	0	0
93	Amli Pali	c	c	Yes	c	Yes	Yes	No	No	No	Yes	Sarangarh	c	0	27.7	0	0
94	Pahanda	c	c	Yes	c	Yes	Yes	No	No	No	Yes	Sarangarh	c	2.3	27.8	0	36.7
95	Domadih	c	c	a	c	Yes	a	No	No	No	Yes	Sarangarh	c	0	14.1	0	15.8
96	Kedar	c	Yes	c	Yes	Yes	Yes	No	No	No	Yes	Sarangarh	c	0	36	0	20.6
97	Amal Diha	c	Yes	c	c	Yes	Yes	No	No	No	Yes	Sarangarh	c	0	58.1	0	0.3
98	Deogaon Patharipali	c	Yes	b	c	Yes	b	No	No	No	Yes	Sarangarh	c	0	87.5	0	3.4

Land Use												Name of three most important commodities manufactured			Name of Village	Serial Number
Land use ( in hectares rounded up to one decimal place)							Area irrigated by source (in hectare).									
Land Under Miscellaneous Tree Crops etc.	Culturable Waste Land	Fallow lands other than current fallows	Current Fallows	Net Area Sown	Total Irrigated Land Area	Total Un-irrigated Land Area	Canals ( C )	Wells/Tube-wells(W/TW)	Tanks/Lakes(T/L)	Water Falls(WF)	Others(O)	First	Second	Third		
108	109	110	111	112	113	114	115	116	117	118	119	120	121	122	2	1
0	0	10	7.5	519.3	60	459.3	0	10	50	0	0				Ulkhar	65
0	0	2.5	3	62.7	0	62.7	0	0	0	0	0				Bhadra	66
0	0	4.3	4.6	95.1	0	95.1	0	0	0	0	0				Churela	67
0	0	4	6.1	153.4	0	153.4	0	0	0	0	0				Siliyari	68
0	0	2	3.3	115.9	0	115.9	0	0	0	0	0				Raksha	69
0	0	3	3.9	43	5	38	0	0	5	0	0				Chanamuda	70
0	0	0.4	8.6	85.2	4	81.2	0	0	3	0	1				Ram Bhantha	71
0	0	1	4	46	0	46	0	0	0	0	0				Chanti Pali	72
0	0	4.1	10	198.5	4	194.5	0	0	4	0	0				Mudpar	73
0	0	12	20.2	367.6	355	12.6	355	0	0	0	0				Lendhra	74
0	0	3	7.4	61.3	10	51.3	0	0	10	0	0				Pradhanpur	75
0	0	2	6.2	64.9	58	6.9	58	0	0	0	0				Nanchanpali	76
0	0	1	1	109.6	34.8	78.6	0	14.8	20	0	0				Siladei	77
0	0	4	5	62.2	3.9	59.7	0	1	2.9	0	0				Danganiya	78
0	0	2	2	58.2	14	44.5	0	0	14	0	0				Dewarpali	79
0	0	4	1.4	179.1	6	173.9	0	0	6	0	0				Rewapar	80
0	0	2	1.5	186	66.8	125.7	0	0	2	0	65				Paraskol	81
0	0	1	1	78.7	8.6	75.7	0	0	0	0	8.6				Gaydarha	82
0	0	3	3	284.9	216.6	128.9	192.6	10	4	0	10				Parasda	83
0	0	1	1	164.7	111.2	69.1	84.2	5	20	0	2				Kalmi	84
0	0	1	1	162.1	87.3	82.2	73.3	0	4	0	10				Borida	85
0	0	0	5.1	247.4	207	40.4	207	0	0	0	0				Tadipar	86
0	0	0	2.1	161.6	149.4	12.2	149.4	0	0	0	0				Pikri	87
0	1.3	0	0	146.7	145.2	1.5	145.2	0	0	0	0				Khajari	88
0	0	0	3.4	149.9	146	3.8	149.9	0	0	0	0				Barbhantha	89
0	0	0	3.2	96.2	69.8	26.4	69.8	0	0	0	0				Parsa Pali	90
0	0	0	0	87	85.7	1.3	85.7	0	0	0	0				Achanak Pali Alias Churela	91
0	33.2	0	3.7	445.4	397.9	47.5	397.9	0	0	0	0				Chhind	92
0	2.2	0	0	134.4	129.6	4.8	129.6	0	0	0	0				Amli Pali	93
0	7.3	6.3	6.6	218.9	165	76.8	165	0	0	0	0				Pahanda	94
0	1.8	1	0.3	94.1	104.5	11.2	104.5	0	0	0	0				Domadih	95
0	31.3	2.3	2.2	136.9	265.4	10.8	265.4	0	0	0	0				Kedar	96
0	5.2	0.8	0.9	132.6	222.8	15.1	222.8	0	0	0	0				Amal Diha	97
0	7.3	1.1	0.4	153.2	103.1	53	103.1	0	0	0	0				Deogaon Patharipali	98

Sr.No.	Name village	Location code no.	Total area of the village ( in hectares rounded up to one decimal place)	Total population ( 2011 census )	Number of households (2011 census)	Number of educational amenities available. (If not available within the village , the distance range code viz; a for < 5 Kms, b for 5-10 Kms and c for 10+ kms of nearest place where facility is available is given).														
						Pre-Primary school (PP)	Primary school (P)	Middle school (M)	Secondary School (S)	Senior Secondary school (SS)	Degree college of arts science & commerce (ASC)	Engineering college(EC)	Medical college (MC)	Management institute (MI)	Polytechnic (Pt)	Vocational training school /ITI	Non-formal training centre (NFTC)	Special school for disabled (SSD)	Others (specify)	
1	2	3	4	5	6	7	8	9	10	11	12	13	14	15	16	17	18	19	20	
99	Bhadisar	435380	251.1	977	255 b		1	1 b	b	c	c	c	c	c	c					
100	Bhakurra	435381	109.6	625	140 b		1	1 b	b	c	c	c	c	c	c					
101	Ganjai Bhauna	435382	91.5	221	56 a		1 a	b	b	c	c	c	c	c	c					
102	Chandali	435383	98.9	422	98 c		1	1 c	c	c	c	c	c	c	c					
103	Thengakot	435384	117.1	360	88 c		1 a	c	c	c	c	c	c	c	c					
104	Suwar Guda	435385	200.2	436	108 b		2	1 b	b	c	c	c	c	c	c					
105	Limgaon	435386	239.4	1195	299 a		1	1 c	c	c	c	c	c	c	c					
106	Soderdih	435387	68.2	487	122 a		1	2 c	c	c	c	b	c	c	c		c	c		
107	Khokhsi Pali	435388	127.2	722	193 a		1 a	c	c	c	c		c	c	c		c	c		
108	Holdhar Pali	435389	136.7	515	151 a		1 a	c	c	c	c	c	c	c	c					
109	Boirmal	435390	114.4	360	95 a		1 a	c	c	c	c	c	c	c	c					
110	Kharri	435391	131.3	520	126 1		2	1 b	b	b	c	c	c	c	c		b		c	
111	Sondika	435392	97.2	305	79 a		1 a	c	c	c	c	c	c	c	c		c		c	
112	Putiya	435393	42.4	23	6 c	b	b	b		c	c	c		c	c				c	
113	Ghana Pipar	435394	72.6	55	15 c		1 a	a	a	c	c	c		c	c					
114	Surli	435395	81.8	161	43 b		1 b	b	b	c	c	c		c	c				c	
115	Basanpali	435396	72.1	156	43 b		1 b	b	b	c	c	c		c	c					
116	Tendudhar	435397	54.2	86	23 b		1 a	b	b	b	c	c		c	b				c	
117	Jampali	435398	46.9	247	68		1	1 c	c	c	c	c		c	c					
118	Tedhi Nala	435399	110.6	148	31 c		1 a	c	c	c	c	c		c	c				c	
119	Sahaspani	435400	302	720	163 c		1	1 c	c	c	c	c		c	c				c	
120	Kudhari	435401	194	807	175		1	1 b	b	b	c	c	c	c	c		b		c	
121	Katekoni	435402	220.9	1219	298		1				c	c	c	c	c		b		b	
122	Chandai	435403	152.5	1051	286		1				a	c	c	c	c		1			
123	Bhainjnar	435404	108	321	74		1				a	c	c	c	c		a		c	
124	Kateli	435405	280.3	1596	421		2	2			b	c	c	c	c		a		c	
125	Kotmara	435406	129.1	980	232		1	1			b	c	c	c	c		b		c	
126	Rampagula	435407	228.3	1084	281		1	1 b	b	b	c	c	c	c	c		c		b	
127	Saraipali	435408	94.6	474	125		2	1 b	b	b	c	c	c	c	c		b		c	
128	Belpali	435409	46.6	180	42		1 a	b		b	c	c	c	c	c		a		c	
129	Borida	435410	32.4	0	0															
130	Gandhara Chua	435411	125.9	564	158 a		1 a	a	a	c	c	c	c	c	c		c	c	c	
131	Ramtek	435412	206.4	585	153 a		1	1 a	a	c	c	c	c	c	c		c	c	c	
132	Achanak Pali	435413	207.7	704	161 a		1	1 a	a	c	c	c	c	c	c		c	c	c	

Number of Medical Amenities available. (If not available within the village , the distance range code viz; a for < 5 Kms, b for 5-10 Kms and c for 10+ kms of nearest place where facility is available is given).											Number of Non-Government Medical Amenities available.							Availability of drinking water - Yes / No								Name village
Community health centre (CHC)	Primary health centre (PHC)	Primary health sub centre (PHS)	Maternity and child welfare centre (MCW)	T.B. clinic (TBC)	Hospital-allopathic (HA)	Hospital-alternative medicine (HO)	Dispensary (D)	Veterinary hospital (VH)	Mobile health clinic (MHC)	Family welfare centre (FWC)	Charitable non Govt. hospital/Nursing home.	Medical practitioner with MBBS Degree	Medical practitioner with other degree	Medical practitioner with no degree	Traditional practitioner and faith healer .	Medicine Shop	Others	Tap water (Treated/Untreated)	Well water (Covered / Uncovered well)	Hand Pump	Tube wells / Bore well	Spring	River / Canal	Tank / Pond / Lake	Others	
21	22	23	24	25	26	27	28	29	30	31	32	33	34	35	36	37	38	39	40	41	42	43	44	45	46	
c	c	1	c	c				c	c	c	0	0	0	0	0	0	0	No	Yes	Yes	Yes	No	No	Yes	No	Bhadisar
c	c	a	c	c				c	c	c	0	0	0	0	0	2	0	No	Yes	Yes	No	No	No	Yes	No	Bhakurra
c	c	a	c	c				c	c	c	0	0	0	0	0	0	0	No	Yes	Yes	Yes	No	No	Yes	No	Ganjai Bhauna
c	c	b	c	c				c	c	c	0	0	0	0	0	0	0	No	Yes	Yes	No	No	No	Yes	No	Chandali
c	c	b	c	c				c	c	c	0	0	0	0	0	0	0	No	Yes	Yes	No	No	No	Yes	No	Thengakot
c	c		c	c				c	c	c	0	0	0	0	0	0	0	No	Yes	Yes	No	No	No	Yes	No	Suwar Guda
c	c	b	c	c		c	c	c	c	c	0	0	0	0	0	0	0	No	Yes	Yes	Yes	No	Yes	Yes	No	Limgaon
c	c	a	a	c			c	c	c	c	0	0	0	0	2	0	0	Yes	Yes	Yes	Yes	No	No	Yes	No	Soderdih
c	c	a	a	c			c	c	c	c	0	0	0	0	2	0	0	Yes	Yes	Yes	Yes	No	No	Yes	No	Khokhsi Pali
c	c	a	c	c		c	c	c	c	c	0	0	0	0	0	0	0	No	Yes	Yes	Yes	No	Yes	Yes	No	Holdhar Pali
c	c	a	c	c		c	c	c	c	c	0	0	0	0	0	0	0	No	Yes	Yes	Yes	No	No	Yes	No	Boirmal
b	b	b	b	b		b	b	b	b	b	0	0	0	0	0	0	0	No	Yes	Yes	Yes	Yes	Yes	Yes	No	Kharri
c	c	a	b	b		c	b	b	b	b	0	0	0	0	0	0	0	No	Yes	Yes	Yes	Yes	No	Yes	No	Sondika
c	c	b	c	c				b	c	c	0	0	0	0	0	0	0	No	Yes	Yes	No	No	No	Yes	No	Putiya
c	c	a	c	c		c	c	a	c	c	0	0	0	0	1	0	0	No	No	Yes	No	No	No	Yes	No	Ghana Pipar
c	c	b	c	c		c	c	b	c	c	0	0	0	0	3	0	0	No	Yes	Yes	No	No	Yes	Yes	No	Surli
c	c	b	c	c		c	c	b	c	c	0	0	0	0	2	0	0	No	Yes	Yes	No	No	Yes	Yes	No	Basanpali
b	b	b	b	b			b	b	b	b	0	0	0	0	0	0	0	No	Yes	Yes	No	Yes	Yes	Yes	No	Tendudhar
c	c	a	c	c		c	c	c	c	c	0	0	0	0	1	0	0	No	Yes	Yes	No	No	Yes	Yes	No	Jampali
c	c	a	c	c		c	c	c	c	c	0	0	0	0	2	0	0	No	Yes	Yes	Yes	No	Yes	Yes	No	Tedhi Nala
c	c	1	c	c		c	c	c	c	c	0	0	0	0	4	0	0	No	Yes	Yes	No	No	Yes	Yes	No	Sahaspani
b	b	b	b	b				b	b		0	0	0	0	0	0	0	No	No	Yes	No	No	Yes	Yes	No	Kudhari
b	b	b	b	b				b	b		0	0	0	0	0	0	0	No	No	Yes	No	No	Yes	Yes	No	Katekoni
a	b	a	a	a				a	a		0	0	0	0	0	0	0	No	No	Yes	No	No	No	Yes	No	Chandai
a	b	c	a	a		a	a	a	a		0	0	0	0	0	2	0	No	No	Yes	No	No	No	Yes	No	Bhainjnar
b	b	1	b	b		b	b	b	b		0	0	0	0	0	0	0	No	No	Yes	No	No	Yes	Yes	No	Kateli
b	b		b	b				b	b		0	0	0	0	0	0	0	No	No	Yes	No	No	Yes	Yes	No	Kotmara
b	b	b	b	b			b	b	b		0	0	0	0	0	0	0	No	Yes	Yes	No	No	No	Yes	No	Rampagula
b	c	a	b	b			b	b	b		0	0	0	0	0	2	0	No	No	Yes	No	No	No	Yes	No	Saraipali
b	c	a	b	b			b	b	b		0	0	0	0	0	2	0	No	No	Yes	Yes	No	No	Yes	No	Belpali
																										Borida
c	c	a	c	c		c	c	c	c	c	0	0	0	0	0	0	0	No	Yes	Yes	Yes	No	No	Yes	No	Gandhara Chua
c	c	c	c	c		c	c	c	c	c	0	0	0	0	0	0	0	No	Yes	Yes	No	No	No	Yes	No	Ramtek
c	a	b	a	c		c	b	a	c	c	0	0	0	0	0	0	0	No	Yes	Yes	Yes	No	No	Yes	No	Achanak Pali



Sr.No.	Name village	Availability of toilet & others Yes / No				Communication and transport facilities (If amenities available code -Yes is given except for Village Pin Code ,If not available within the village , the distance range code viz; a for < 5 Kms, b for 5-10 Kms and c for 10+ kms of nearest place where facility is available is given).																
		Community toilet including bath.	Community toilet excluding bath.	Rural sanitary mart or sanitary hardware outlet available near the village.	Community bio- gas or recycle of waste for productive use.	Post office(PO)	Sub post office (SPO)	Post & Telegraph office (P&TO)	Village Pin Code	Telephones (Land lines)	Public call office (PCO)	Mobile phone coverage	Internet cafes/ Common service centre (CSC)	Private courier facility	Bus service (Public & Private)	Railway stations	Auto/Modified Autos	Taxis and Vans	Tractors	Cycle-pulled rickshaws(Manual & Machine driven)	Carts driven by animals	Sea /River ferry service
1	2	47	48	49	50	51	52	53	54	55	56	57	58	59	60	61	62	63	64	65	66	67
99	Bhadisar	No	No	No	No	Yes	Yes	Yes	496445	Yes	Yes	b	c	c		c	c	c	c		Yes	
100	Bhakurra	No	No	No	No	c	a	a	496445	Yes	Yes	b	c	c		c	c	c	c		Yes	
101	Ganjai Bhauna	No	No	No	No	c	a	a	496445	c	c	c	c	c		c	c	c	c		Yes	
102	Chandali	No	No	No	No	c	b	b	496445	c	c	c	c	c		c	c	c	c		Yes	
103	Thengakot	No	No	No	No	c	b	b	496445	c	c	b	c	c		c	c	c	c		Yes	
104	Suwar Guda	No	No	No	No	c	b	c	496445	c	c	b	c	c		c	c	c	c		Yes	
105	Limgaon	No	No	No	No	c	c	c	496445	Yes	Yes	b	b	c		c	c	c	Yes		Yes	
106	Soderdih	No	No	No	No	c	c	c	496445	a	a	c	c	c		c	c	a	Yes		Yes	
107	Khokhsi Pali	No	No	No	No	c	c	c	496445	b	a	c	c	c		c	c	a	a		Yes	
108	Holdhar Pali	No	No	No	No	c	c	c	496445	Yes	Yes	Yes	c	c		c	a	a	Yes		Yes	
109	Boirmal	No	No	No	No	c	c	c	496445	c	c	c	c	c		c	c	c	c		Yes	
110	Kharri	No	No	No	No	b	b	b	496445	b	b	b	b	b		c	c	b	Yes		Yes	
111	Sondika	No	No	No	No	b	b	b	496445	b	b	Yes	b	b		c	c	b	Yes		Yes	
112	Putiya	No	No	No	No	c	c	c	496445	Yes	Yes	Yes	c	c		c	c	c	c		b	
113	Ghana Pipar	No	No	No	No	c	c	c	496445	a	a	a	c	c		c	c	a	a		a	
114	Surli	No	No	No	No	c	c	c	496554	Yes	Yes	b	c	c		c	c	b	Yes		Yes	
115	Basanpali	No	No	No	No	c	c	c	493449	Yes	Yes	c	c	c		c	c	b	b		Yes	
116	Tendudhar	No	No	No	No	b	b	b	496554	Yes	Yes	b	b	b		c	c	b	b		Yes	
117	Jampali	No	No	No	No	c	c	c	495115	Yes	Yes	c	c	c		c	c	a	Yes		Yes	
118	Tedhi Nala	No	No	No	No	c	c	c	496554	b	a	c	c	c		c	c	Yes	a		Yes	
119	Sahaspani	No	No	No	No	c	c	c	495115	Yes	Yes	c	c	c		c	c	Yes	Yes		a	
120	Kudhari	No	No	No	No	Yes	Yes	b	496445	Yes	b	Yes	b	b		c	b	b	b		Yes	
121	Katekoni	No	No	No	No	b	b	b	496445	b	b	b	b	b		c	b	b	b		Yes	
122	Chandai	No	No	No	No	a	a	a	496445	a	a	a	a	a	Yes	c	a	a	a		Yes	
123	Bhainjnar	No	No	No	No	a	a	a	493996	a	a	a	a	a		c	a	a	a		Yes	
124	Kateli	No	No	No	No	b	a	b	496445	b	b	Yes	b	b		c	b	b	b		Yes	
125	Kotmara	No	No	No	No	b	a	b	496445	b	b	b	b	b		c	b	b	b		Yes	
126	Rampagula	No	No	No	No	Yes	b	b	493996	b	b	Yes	b	b		c	b	b	b		Yes	
127	Saraipali	No	No	No	No	b	b	b	496445	b	b	b	b	b		c	b	b	b		Yes	
128	Belpali	No	No	No	No	b	a	b	496445	b	b	b	b	b		c	b	b	b		Yes	
129	Borida																					
130	Gandhara Chua	No	No	No	No	c	a	c	496445	c	c	Yes	c	c		c	c	a	a		Yes	
131	Ramtek	No	No	No	No	c	a	c	496445	c	c	Yes	c	c		c	c	a	Yes		Yes	
132	Achanak Pali	No	No	No	No	c	c	c	496445	Yes	a	Yes	c	c		c	c	a	Yes		Yes	

Village connected to highways,village roads, banks & credit societies (If amenities available code -Yes is given, If not available within the village , the distance range code viz; a for < 5 Kms, b for 5-10 Kms and c for 10+ kms of nearest place where facility is available is given).												Availability of miscellaneous facilities (If amenities available code -Yes is given code viz; a for < 5 Kms, b for 5-10 Kms and c for 10+ kms of nearest place w																																																																																																																																																																																																																																																																																															
Connected to national highway(NH)												Connected to state highway(SH)												Connected to major district road (MDR)												Connected to others district road												Pucca roads												Kutcha roads												Water bounded macadam(WBM) roads												Navigable waterway (river/canal)(NW)												Footpaths (FP)												Commercial & Co-operative Banks												ATM												Agricultural Credit Societies												Self-Help Group (SHG)												Public distribution system (PDS) shop												Mandis / Regular market												Weekly Haat												Agricultural marketing society												Integrated Child Development Scheme (Nutritional Centres)												Anganwadi Centre (Nutritional Centres)												Others (Nutritional Centres)												ASHA (Accredited Social Health Activist)												Community centre with/without TV												Sports Field,												Sports Club / Recreation Centre												Name village											
68	69	70	71	72	73	74	75	76	77	78	79	80	81	82	83	84	85	86	87	88	89	90	91	2																																																																																																																																																																																																																																																																																			
c	c	c	c	c	Yes	Yes			c	c	b	Yes	Yes	c	b	b	c	Yes	Yes	Yes	c	c	c	Bhadisar																																																																																																																																																																																																																																																																																			
c	c	c	c	c	Yes	Yes			c	c	b	Yes	a	c	b	b	c	Yes	Yes	Yes	c	c	c	Bhakurra																																																																																																																																																																																																																																																																																			
c	c	c	a	a	Yes	a			c	c	b	Yes	Yes	c	b	b	c	Yes	Yes	Yes	c	c	c	Ganjai Bhauna																																																																																																																																																																																																																																																																																			
c	c	c	b	b	Yes	b			c	c	c	Yes	a	c	c	c	c	Yes	Yes	Yes	c	c	c	Chandali																																																																																																																																																																																																																																																																																			
c	c	c	b	b	Yes	b			c	c	c	Yes	b	c	c	c	c	Yes	Yes	Yes	c	c	c	Thengakot																																																																																																																																																																																																																																																																																			
c	c	c	b	b	Yes	b			c	c	b	Yes	c	c	b	b	c	Yes	Yes	Yes	c	c	c	Suwar Guda																																																																																																																																																																																																																																																																																			
c	b	b	b	Yes	Yes	Yes	Yes	b	c	b	Yes	Yes	b	b	c	c	c	Yes	Yes	Yes	c	Yes	c	Limgaon																																																																																																																																																																																																																																																																																			
c	c	c	c	c	Yes	Yes	c	b	c	b	c	Yes	b	c	c	c	c	Yes	Yes	Yes	c	Yes	c	Soderdih																																																																																																																																																																																																																																																																																			
c	c	c	c	c	Yes	Yes			b	c	c	c	Yes	a	c	c	c	Yes	Yes	Yes	c	Yes	c	Khokhsi Pali																																																																																																																																																																																																																																																																																			
b	b	a	a	a	Yes	Yes	Yes	c	c	c	Yes	a	c	c	c	c	c	Yes	Yes	Yes	c	c	c	Holdhar Pali																																																																																																																																																																																																																																																																																			
c	c	c	a	a	Yes	Yes	b	c	c	c	Yes	a	c	c	c	c	c	Yes	Yes	Yes	c	c	c	Boirmal																																																																																																																																																																																																																																																																																			
b	b	b	b	b	Yes	Yes	a	b	b	b	Yes	Yes	b	b	b	b	b	Yes	Yes	Yes	b	b	b	Kharri																																																																																																																																																																																																																																																																																			
c	b	b	b	b	Yes	Yes			b	b	c	Yes	b	c	c	c	c	Yes	Yes	Yes	b	b	b	Sondika																																																																																																																																																																																																																																																																																			
c	b	b	b	b	Yes	Yes			b	c	b	b	b	c	c	b	c	b	Yes	Yes	c	b	b	Putiya																																																																																																																																																																																																																																																																																			
c	b	c	a	a	Yes	Yes			b	c	b	Yes	c	a	a	a	c	a	Yes	Yes	c	a	c	Ghana Pipar																																																																																																																																																																																																																																																																																			
c	b	c	b	b	Yes	Yes			b	c	b	Yes	b	c	b	b	c	a	Yes	Yes	c	b	c	Surli																																																																																																																																																																																																																																																																																			
c	b	c	b	b	Yes				b	c	b	Yes	b	c	b	b	c	Yes	Yes	Yes	c	b	c	Basanpali																																																																																																																																																																																																																																																																																			
b	b	b	b	b	Yes	Yes			b	b	b	Yes	b	b	b	b	b	a	Yes	Yes	b	b	b	Tendudhar																																																																																																																																																																																																																																																																																			
c	c	c	c	c	Yes	Yes			c	c	c	Yes	a	c	c	c	c	Yes	Yes	Yes	c	a	c	Jampali																																																																																																																																																																																																																																																																																			
c	c	c	c	c	Yes	Yes			a	c	c	Yes	a	c	c	c	c	Yes	Yes	Yes	c	Yes	c	Tedhi Nala																																																																																																																																																																																																																																																																																			
c	c	c	c	c	Yes	Yes			c	c	c	Yes	Yes	c	c	c	c	Yes	Yes	Yes	c	Yes	c	Sahaspani																																																																																																																																																																																																																																																																																			
b	b	b	b	Yes	Yes	Yes			b	b	b	Yes	Yes	Yes	b	b	b	Yes	Yes	Yes	b	b	b	Kudhari																																																																																																																																																																																																																																																																																			
b	b	b	b	Yes	Yes	Yes			b	b	b	Yes	a	b	b	Yes	b	Yes	Yes	Yes	b	b	b	Katekoni																																																																																																																																																																																																																																																																																			
a	Yes	Yes	Yes	Yes					a	a	Yes	Yes	a	a	Yes	Yes	a	Yes	Yes	Yes	a	a	a	Chandai																																																																																																																																																																																																																																																																																			
a	a	a	a	a	Yes				a	a	a	Yes	a	a	a	a	a	Yes	Yes	Yes	a	a	a	Bhainjnar																																																																																																																																																																																																																																																																																			
b	b	b	b	Yes	Yes				b	b	b	Yes	Yes	b	b	b	b	Yes	Yes	Yes	b	b	b	Kateli																																																																																																																																																																																																																																																																																			
b	b	b	b	Yes	Yes	Yes			b	b	b	Yes	Yes	b	Yes	Yes	b	Yes	Yes	Yes	b	b	b	Kotmara																																																																																																																																																																																																																																																																																			
b	b	b	b	Yes	Yes	Yes			b	b	b	Yes	Yes	b	b	b	b	Yes	Yes	Yes	b	b	b	Rampagula																																																																																																																																																																																																																																																																																			
b	b	b	b	Yes					b	b	b	Yes	a	b	b	b	b	Yes	Yes	Yes	b	b	b	Saraipali																																																																																																																																																																																																																																																																																			
b	b	b	b	Yes	Yes				b	b	b	b	a	b	b	b	b	Yes	Yes	Yes	b	b	b	Belpali																																																																																																																																																																																																																																																																																			
																								Borida																																																																																																																																																																																																																																																																																			
a	a	a	a	a	Yes	Yes			c	c	a	Yes	a	c	a	c	c	Yes	Yes	Yes	c	Yes	c	Gandhara Chua																																																																																																																																																																																																																																																																																			
a	a	a	a	Yes	Yes	Yes			c	c	a	Yes	Yes	c	a	a	c	Yes	Yes	Yes	c	c	c	Ramtek																																																																																																																																																																																																																																																																																			
a	a	a	a	a	Yes	Yes			a	c	a	Yes	Yes	a	a	a	c	Yes	Yes	Yes	Yes	a	a	Achanak Pali																																																																																																																																																																																																																																																																																			

1, If not available within the village , the distance range here facility is available is given).

1, If not available within the village , the distance range here facility is available is given).								Availability of electricity (Yes/No)				Land Use					
												Nearest Town		Area under different types of la			
	Name village	Cinema / Video Hall	Public Library	Public Reading Room	Newspaper Supply	Assembly Polling station	Birth & Death Registration Office	Power Supply for Domestic Use (ED)	Power Supply for Agricultural Use (EAG)	Power Supply for Commercial Use (EC)	Power Supply for All Uses (EA)			Name	Distance range code i.e. a for < 5 Kms, b for 5-10 Kms and c for 10+ kms .	Forests	Area under Non-agricultural Uses
1	2	92	93	94	95	96	97	98	99	100	101	102	103	104	105	106	107
99	Bhadisar	c	Yes	c	c	Yes	Yes	No	No	No	Yes	Sarangarh	c	4.6	28.9	0	12.2
100	Bhakurra	c	c	c	c	Yes	a	No	No	No	Yes	Sarangarh	c	0	9	0	0.5
101	Ganjai Bhauna	c	Yes	c	c	Yes	Yes	No	No	No	Yes	Sarangarh	c	0	7.9	0	0.1
102	Chandali	c	c	c	c	Yes	a	No	No	No	Yes	Sarangarh	c	0.1	8.4	0	3.8
103	Thengakot	c	c	c	c	Yes	b	No	No	No	Yes	Sarangarh	c	0	12.8	0	8.5
104	Suwar Guda	c	c	c	c	Yes	c	No	No	No	Yes	Sarangarh	c	0	7.9	0	3.6
105	Limgaon	c	c	Yes	Yes	Yes	Yes	No	No	No	Yes	Sarangarh	c	0	40.9	0	0
106	Soderdih	c	c	c	c	Yes	Yes	Yes	Yes	No	No	Sarangarh	c	0	3.7	0	0
107	Khokhsi Pali	c	c	c	c	Yes	Yes	No	No	No	Yes	Sarangarh	c	0	26.7	0	1.5
108	Holdhar Pali	c	c	a	c	Yes	Yes	No	No	No	Yes	Sarangarh	c	0	30.7	0	0
109	Boirmal	c	c	a	c	a	a	No	No	No	Yes	Sarangarh	c	0	13.2	0	0
110	Kharri	b	b	Yes	b	Yes	Yes	No	No	No	Yes	Sarangarh	b	0	22.1	0	0
111	Sondika	b	b	a	b	a	a	No	No	No	Yes	Sarangarh	b	15.4	12.4	0	0
112	Putiya	c	c	b	c	b	b	Yes	No	No	No	Sarangarh	c	11.7	12.3	0	0
113	Ghana Pipar	c	c	c	c	a	c	No	No	No	Yes	Sarangarh	c	50	11.2	0	0
114	Surli	c	c	b	c	a	b	No	No	No	Yes	Sarangarh	c	45.9	13.7	0	0
115	Basanpali	c	c	b	c	a	b	Yes	No	No	No	Sarangarh	c	8.5	11.7	0	0
116	Tendudhar	b	b	b	b	Yes	b	Yes	Yes	No	No	Sarangarh	b	15	16.1	0	0
117	Jampali	c	c	a	c	a	a	Yes	No	No	No	Sarangarh	c	2.2	0	0	0
118	Tedhi Nala	c	c	a	c	a	a	Yes	Yes	No	No	Sarangarh	c	10.4	0	0	0
119	Sahaspani	c	c	Yes	c	Yes	Yes	No	No	No	Yes	Sarangarh	c	18.5	110.1	0	0
120	Kudhari	b	Yes	Yes	Yes	Yes	Yes	No	No	No	Yes	Sarangarh	b	0	17.9	0	16
121	Katekoni	b	Yes	Yes	Yes	Yes	a	No	No	No	Yes	Sarangarh	b	0	30.9	0	17.3
122	Chandai	a	Yes	a	Yes	Yes	Yes	No	No	No	Yes	Sarangarh	a	0	17	0	7.5
123	Bhainjnar	a	a	a	a	a	a	No	No	No	Yes	Sarangarh	a	0	21.7	0	11.6
124	Kateli	b	Yes	b	Yes	Yes	Yes	No	No	No	Yes	Sarangarh	b	0	26.3	0	5.4
125	Kotmara	b	Yes	b	Yes	Yes	Yes	No	No	No	Yes	Sarangarh	b	0	15.4	0	0.7
126	Rampagula	b	Yes	Yes	Yes	Yes	Yes	No	No	No	Yes	Sarangarh	b	0	20.2	6.4	4
127	Saraipali	b	b	Yes	b	Yes	a	No	No	No	Yes	Sarangarh	b	0	19.2	0.3	7
128	Belpali	b	b	c	b	a	a	No	No	No	Yes	Sarangarh	b	0	2.9	0	6.1
129	Borida											Sarangarh	a	0	1.8	0	0
130	Gandhara Chua	Yes	c	a	c	Yes	Yes	No	No	No	Yes	Sarangarh	c	0	7.8	4	1.8
131	Ramtek	c	c	a	c	Yes	a	No	No	No	Yes	Sarangarh	c	0.3	6	3.4	1.2
132	Achanak Pali	c	c	Yes	Yes	Yes	Yes	No	No	No	Yes	Sarangarh	c	0	9.6	3.9	12.4

Land Use											Name of three most important commodities manufactured			Name of Village	Serial Number	
Land use ( in hectares rounded up to one decimal place)						Area irrigated by source (in hectare).										
Land Under Miscellaneous Tree Crops etc.	Culturable Waste Land	Fallow lands other than current fallows	Current Fallows	Net Area Sown	Total Irrigated Land Area	Total Un-irrigated Land Area	Canals ( C )	Wells/Tube-wells(W/TW)	Tanks/Lakes(T/L)	Water Falls(WF)	Others(O)	First	Second			Third
108	109	110	111	112	113	114	115	116	117	118	119	120	121	122	2	1
0	7.2	4.8	6.3	187.1	186	22.8	0	0	0	0	186				Bhadisar	99
0	4	0.7	2.3	93.1	16.8	82.7	0	0	0	0	17				Bhakurra	100
0	2	0.8	1.9	78.8	8.2	79.3	0	0	0	0	8.2				Ganjai Bhauna	101
0	1	0.3	2.2	83.1	78.5	11	0	0	0	0	79				Chandali	102
0	0.2	1.2	1.6	92.6	7.2	99.3	0	0	0	0	7.2				Thengakot	103
0	9.8	23.7	19.8	135.4	1.2	139.1	0	0	0	0	1.2				Suwar Guda	104
13.5	0	0	0	184.9	153	31.9	153	0	0	0	0				Limgaon	105
0	0	0	1.8	62.7	54.4	8.4	54.4	0	0	0	0				Soderdih	106
0	3.2	0	0.8	94.9	90.6	4.3	90.6	0	0	0	0				Khokhsi Pali	107
0	8.4	0	0	97.7	90.4	7.3	90.4	0	0	0	0				Holdhar Pali	108
0	2	0	0	99.2	5.2	92	5.2	0	0	0	0				Boirmal	109
0	0	0	0	109.3	62.5	46.8	52.5	0	0	0	0				Kharri	110
0	0	0	2.2	67.2	0	67.2	0	0	0	0	0				Sondika	111
0	0	0	0.4	18	0	18	0	0	0	0	0				Putiya	112
0	9	0	0	2.4	0	2.4	0	0	0	0	0				Ghana Pipar	113
0	2	0	0	20.2	0	20.2	0	0	0	0	0				Surli	114
0	1.2	0	0	50.7	0	50.7	0	0	0	0	0				Basanpali	115
0	0	0	0.2	22.9	0	22.9	0	0	0	0	0				Tendudhar	116
0	0	0	0.6	44.2	0	44.2	0	0	0	0	0				Jampali	117
0	0	0	0.7	99.4	0	99.4	0	0	0	0	0				Tedhi Nala	118
0	0	0	5.5	167.9	28.3	139.6	28.3	0	0	0	0				Sahaspani	119
0	0	0.6	1.4	158.2	49.5	166.9	49.1	0.4	0	0	0				Kudhari	120
0	0	1.2	0.2	171.3	37.6	142.1	29.8	7.8	0	0	0				Katekoni	121
0	0	0.4	0	127.5	82.7	59.5	81.2	1.4	0	0	0				Chandai	122
0	0	2.2	1.9	70.5	5.4	69.7	2.4	3	0	0	0				Bhainjnar	123
0	0	0.4	2.2	246	220.6	31.6	216.9	2.1	0	0	1.5				Kateli	124
0	0	1.6	0.7	110.6	61	53.8	60.2	0	0	0	0.8				Kotmara	125
0	0	1.8	0.8	195.1	17.5	182.3	12	5.6	0	0	0				Rampagula	126
0	0	2.9	12.1	53	26.2	26.7	0	0.2	26	0	0				Saraipali	127
0	0	1.6	0.2	35.7	0.6	34.5	0	0	0	0	0.6				Belpali	128
0	0	2	1.1	27.5	0	27.5	0	0	0	0	0				Borida	129
0	0	0.6	0.3	111.2	64.2	111.2	0	64.2	0	0	0				Gandhara Chua	130
0	1.1	4.6	5.1	184.7	145.8	184.7	0	145.8	0	0	0				Ramtek	131
0	0	10	7.8	164	38	126	0	38	0	0	0				Achanak Pali	132

Sr.No.	Name village	Location code no.	Total area of the village ( in hectares rounded up to one decimal place)	Total population ( 2011 census )	Number of households (2011 census)	Number of educational amenities available. (If not available within the village , the distance range code viz; a for < 5 Kms, b for 5-10 Kms and c for 10+ kms of nearest place where facility is available is given).														
						Pre-Primary school (PP)	Primary school (P)	Middle school (M)	Secondary School (S)	Senior Secondary school (SS)	Degree college of arts science & commerce (ASC)	Engineering college(EC)	Medical college (MC)	Management institute (MI)	Polytechnic (Pt)	Vocational training school /ITI	Non-formal training centre (NFTC)	Special school for disabled (SSD)	Others (specify)	
1	2	3	4	5	6	7	8	9	10	11	12	13	14	15	16	17	18	19	20	
133	Saraipali	435414	140.3	496	111		1	1 a	a	c	c	c	c	c	c	c	c	c		
134	Damdarha	435415	139	516	129	c	1 a	b	b	c	c	c	c	c	c	c	c			
135	Tamtora	435416	111.7	351	87	b	2	2 b	b	c	c	c			c	c		c		
136	Kargipali	435417	131.4	409	101	b	1	1 b	b	c	c	c			c	c		c		
137	Ghathora	435418	131.8	313	80	b	1	1 b	b	c	c	c			c	c		c		
138	Majar Mati	435419	139.7	437	113	a	1 a	a	b	c	c	c	c		c	c		c		
139	Piparda	435420	108.6	296	77	a	1	1 a	b	c	c	c	c		c	c		c		
140	Dabgaon	435421	138.4	256	71	a	1 a	a	b	c	c	c	c		c	c				
141	Patharipali	435422	131.1	337	106	b	1	1 b	b	c	c	c	c		c	c				
142	Behara Bahal	435423	55.9	155	45	b	2	1 b	b	c	c	c			c	c		c		
143	Bagbandh	435424	66.4	114	37	b	1 a	b	b	c	c	c	c		c	c	c	c		
144	Khamharpali	435425	84.7	183	60	b	1	1 b	b	c	c	c	c		c	c	c	c		
145	Nawapali	435426	60.1	143	45	b	1 a	b	b	c	c	c	c		c	c	c	c		
146	Lurka	435427	19.6	104	32	b	a		a	c	c	c	c	c	c	c		c		
147	Gomda	435428	87.7	165	44	b	1	1 c	c	c	c	c	c	c		c	c		c	
148	Kharwari Chhote	435429	230.2	540	128	a	1	1 b	b	c	c	c			c	c		c		
149	Banhar	435430	130.2	541	153	a	1 a	b	b	c	c	c			c	c		c		
150	Rohinapali	435431	159.5	597	158	a	1	1 a	b	c	c	c			c	c		c		
151	Jhalmala	435432	92	175	54	a	1 a	b	b	c	c	c	c		c	c		c		
152	Tenduwa	435433	107.7	327	88		1 a	c	c	c	c	c			c	c		c		
153	Ghora Ghati	435434	63.7	274	71	a	1 a	a	a	c	c	c			c	c		c		
154	Chhata Dei	435435	281.3	889	228	b	1	1 b	b	c	c	c	c		c	c		c		
155	Semrapali	435436	139.4	488	127	a	1 a	b	b	c	c	c	c		c	c		c		
156	Sendhmal	435437	30	34	10	a	a		a	b	b	c	c	c		c	c		c	
157	Nargikhol	435438	32.5	93	27	a	1 a	a	a	c	c	c	c		c	c	c	c		
158	Kanakbira	435439	197.4	858	206	1	2	1	1	1	c	c	c	c		c	c	c		
159	Bhatakona	435440	64.6	234	63		1 a	c	c	c	c	c	c		c	c		c		
160	Sariya Darha	435441	63.4	241	69	a	1	1 b	b	c	c	c			c	c	c	c		
161	Amalipali	435442	110.2	536	161	1	1	1 b	b	c	c	c			c	c		c		
162	Pakardih	435443	78.9	337	93	a	1 a	b	b	c	c	c			c	c		c		
163	Chhinch Pani	435444	65.8	115	44	b	1 a	c	c	c	c	c			c	c		c		
164	Bargaon	435445	36.9	0	0															
165	Budeli	435446	140.1	810	214	a	2	1 a	a	c	c	c	c		c	c		c		
166	Malda	435447	300.8	1154	332		2	1	1 c	c	c	c	c		c	c		c		

Number of Medical Amenities available. (If not available within the village , the distance range code viz; a for < 5 Kms, b for 5-10 Kms and c for 10+ kms of nearest place where facility is available is given).											Number of Non-Government Medical Amenities available.							Availability of drinking water - Yes / No								Name village
Community health centre (CHC)	Primary health centre (PHC)	Primary health sub centre (PHS)	Maternity and child welfare centre (MCW)	T.B. clinic (TBC)	Hospital-allopathic (HA)	Hospital-alternative medicine (HO)	Dispensary (D)	Veterinary hospital (VH)	Mobile health clinic (MHC)	Family welfare centre (FWC)	Charitable non Govt. hospital/Nursing home.	Medical practitioner with MBBS Degree	Medical practitioner with other degree	Medical practitioner with no degree	Traditional practitioner and faith healer .	Medicine Shop	Others	Tap water (Treated/Untreated)	Well water (Covered / Uncovered well)	Hand Pump	Tube wells / Bore well	Spring	River / Canal	Tank / Pond / Lake	Others	
21	22	23	24	25	26	27	28	29	30	31	32	33	34	35	36	37	38	39	40	41	42	43	44	45	46	
c	a	c	a	c		c	b	a	c	c	0	0	0	0	0	0	0	No	Yes	Yes	Yes	No	No	Yes	No	Saraipali
c	c	b	b	c		c	b	b	c	c	0	0	0	0	0	0	0	No	Yes	Yes	Yes	No	No	Yes	No	Damdarha
c	c	1	c	c		c	b	c	c	c	0	0	0	0	0	0	0	No	Yes	Yes	No	No	No	Yes	No	Tamtora
c	c	b	c	c		b	b	b	c	c	0	0	0	0	0	0	0	No	Yes	Yes	No	No	No	Yes	No	Kargipali
c	c	b	c	c		c	b	b	c	c	0	0	0	0	0	0	0	No	Yes	Yes	No	No	No	Yes	No	Ghathora
c	b	b	b	c		c	c	c	c	c	0	0	0	0	0	0	0	No	Yes	Yes	No	No	No	Yes	No	Majar Mati
c	b	b	b	c		c	c	c	c	c	0	0	0	0	0	0	0	No	Yes	Yes	No	No	No	Yes	No	Piparda
c	b	1	b	c		c	c	c	c	c	0	0	0	0	0	0	0	No	Yes	Yes	No	No	No	Yes	No	Dabgaon
c	b	b	b	c		c	c	c	c	c	0	0	0	0	0	0	0	No	Yes	Yes	No	No	No	Yes	No	Patharipali
c	c	b	c	c		c	c	b	c	c	0	0	0	0	0	0	0	No	Yes	Yes	No	No	No	Yes	No	Behara Bahal
c	c	c	c	c		c	c	c	c	c	0	0	0	0	0	0	0	No	Yes	Yes	No	No	No	Yes	No	Bagbandh
c	c	c	c	c		c	c	b	c	c	0	0	0	0	0	0	0	No	Yes	Yes	No	No	No	Yes	No	Khamharpali
c	c	c	c	c		c	c	c	c	c	0	0	0	0	0	0	0	No	Yes	Yes	Yes	No	No	Yes	No	Nawapali
c	c	c	c	c		c	c	c	c	c	0	0	0	0	0	0	0	No	Yes	Yes	No	No	No	Yes	No	Lurka
c	c	c	c	c		c	c	c	c	c	0	0	0	0	0	0	0	No	Yes	Yes	No	No	No	No	No	Gomda
c	c	a	c	c		c	c	c	c	c	0	0	0	0	0	0	0	No	Yes	Yes	Yes	No	Yes	Yes	No	Kharwari Chhote
c	c	a	c	c		c	c	c	c	c	0	0	0	0	0	0	0	No	Yes	Yes	Yes	No	No	Yes	No	Banhar
c	c	b	c	c		c		c	c	c	0	0	0	0	0	0	0	No	No	Yes	No	No	No	Yes	No	Rohinapali
c	b	a	c	c		c	c	c	c	c	0	0	0	0	0	0	0	No	No	Yes	Yes	No	No	Yes	No	Jhalmala
c	c	c	c	c		c	c	c	c	c	0	0	0	0	0	0	0	No	No	Yes	Yes	No	Yes	Yes	No	Tenduwa
c	c	a	c	c		c		a	c	c	0	0	0	0	0	0	0	No	No	Yes	No	No	Yes	Yes	No	Ghora Ghati
c	b	1	c	c		c	c	c	c	c	0	0	0	0	0	0	0	No	Yes	Yes	Yes	No	Yes	Yes	No	Chhata Dei
c	b	a	c	c		c	c	c	c	c	0	0	0	0	0	0	0	No	No	Yes	Yes	No	Yes	Yes	No	Semrapali
c	c	b	c	c		c	c	c	c	c	0	0	0	0	0	0	0	No	No	Yes	No	No	No	Yes	No	Sendhmal
c	c	a	c	c		c	c	c	c	c	0	0	0	0	0	0	0	No	Yes	Yes	No	No	No	No	No	Nargikhol
c	1	1	c	c		c	c	c	c	c	0	0	0	0	0	0	0	No	Yes	Yes	No	No	No	Yes	No	Kanakbira
c	c	c	c	c		c	c	c	c	c	0	0	0	0	0	0	0	No	Yes	Yes	Yes	No	No	No	No	Bhatakona
c	c	c	c	c		c	c	c	c	c	0	0	0	0	0	0	0	No	Yes	Yes	Yes	No	No	No	No	Sariya Darha
c	c	c	c	c		c	c	c	c	c	0	0	0	0	0	0	0	No	No	Yes	Yes	No	Yes	Yes	No	Amalipali
c	c	c	c	c		c	c	c	c	c	0	0	0	0	0	0	0	No	No	Yes	No	No	No	Yes	No	Pakardih
c	c	c	c	c		c	c	c	c	c	0	0	0	0	0	0	0	No	Yes	Yes	No	No	Yes	Yes	No	Chhinch Pani
																										Bargaon
c	c	a	c	c		c	c	c	c	c	0	0	0	0	0	0	0	No	Yes	Yes	Yes	No	No	Yes	No	Budeli
c	c	1	c	c		c		c	c	c	0	0	0	1	2	0	0	No	Yes	Yes	Yes	No	No	Yes	No	Malda

Sr.No.	Name village	Availability of toilet & others Yes / No				Communication and transport facilities (If amenities available code -Yes is given except for Village Pin Code ,If not available within the village , the distance range code viz; a for < 5 Kms, b for 5-10 Kms and c for 10+ kms of nearest place where facility is available is given).																
		Community toilet including bath.	Community toilet excluding bath.	Rural sanitary mart or sanitary hardware outlet available near the village.	Community bio- gas or recycle of waste for productive use.	Post office(PO)	Sub post office (SPO)	Post & Telegraph office (P&TO)	Village Pin Code	Telephones (Land lines)	Public call office (PCO)	Mobile phone coverage	Internet cafes/ Common service centre (CSC)	Private courier facility	Bus service (Public & Private)	Railway stations	Auto/Modified Autos	Taxis and Vans	Tractors	Cycle-pulled rickshaws(Manual & Machine driven)	Carts driven by animals	Sea /River ferry service
1	2	47	48	49	50	51	52	53	54	55	56	57	58	59	60	61	62	63	64	65	66	67
133	Saraipali	No	No	No	No	c	a	c	496445	Yes	c	a	c	c		c	c	a	Yes	Yes		
134	Damdarha	No	No	No	No	c	b	c	495690	Yes	c	Yes	c	c		c	c	a	Yes	Yes		
135	Tamtora	No	No	No	No	Yes	Yes	c	491228	c	c	c	c	c	Yes	c	c	Yes	Yes	Yes	Yes	
136	Kargipali	No	No	No	No	c	a	c	494335	c	c	c	c	c	Yes	c	c	c	c	Yes	Yes	
137	Ghathora	No	No	No	No	c	a	c	494335	c	c	c	c	c		c	c	a	c	Yes	Yes	
138	Majar Mati	No	No	No	No	c	c	c	494335	Yes	c	Yes	c	c		c	c	c	Yes	Yes		
139	Piparda	No	No	No	No	c	c	c	494335	Yes	c	Yes	c	c		c	c	c	Yes	Yes		
140	Dabgaon	No	No	No	No	c	c	c	495689	Yes	c	Yes	c	c		c	c	c	Yes	Yes		
141	Patharipali	No	No	No	No	c	c	c	494335	Yes	c	Yes	c	c		c	c	c	Yes	Yes		
142	Behara Bahal	No	No	No	No	c	b	c	495689	c	c	c	c	c		c	c	a	Yes	Yes	Yes	
143	Bagbandh	No	Yes	Yes	No	c	c	c	496445	c	c	c	c	c		c	c	c	c	Yes	Yes	
144	Khamharpali	No	No	No	No		c	c	496445	c	c	c	c	c		c	c	b	Yes	Yes		
145	Nawapali	No	No	No	No	c	b	c	496445	c	c	Yes	c	c		c	c	c	c	Yes	Yes	
146	Lurka	No	No	No	No	c	c	c	496445	c	c	c	c	c		c	c	c	a		b	
147	Gomda	No	No	No	No	c	c	c	496445	c	c	c	c	c		c	c	c	a		Yes	
148	Kharwari Chhote	No	No	No	No	c	a	c	496197	c	c	Yes	c	c		c	c	a	Yes	Yes	Yes	
149	Banhar	No	No	No	No	c	a	c	496445	c	c	Yes	c	c		c	c	Yes	Yes	Yes	Yes	
150	Rohinapali	No	No	No	No	c	a	c	496445	c	c	Yes	c	c		c	c	b	Yes	Yes		
151	Jhalmala	No	No	No	No	c	c	c	496445	Yes	c	Yes	c	c		c	c	Yes	Yes	Yes	Yes	
152	Tenduwa	No	No	No	No	c	a	c	496445	c	c	Yes	c	c		c	c	b	Yes	Yes	Yes	
153	Ghora Ghati	No	No	No	No	c	a	c	496197	a	a	a	c	c		c	c	a	a	Yes	Yes	
154	Chhata Dei	No	No	No	No	c	c	c	496551	Yes	c	Yes	c	c		c	c	Yes	Yes	Yes	Yes	
155	Semrapali	No	No	No	No	c	c	c	491988	Yes	c	Yes	c	c		c	c	Yes	Yes	Yes	Yes	
156	Sendhmal	No	No	No	No	c	a	c	491988	c	c	Yes	c	c		c	c	a	a	Yes	Yes	
157	Nargikhol	No	No	No	No	c	a	c	491988	c	c	c	c	c		c	c	a	Yes	Yes	Yes	
158	Kanakbira	No	No	No	No	Yes	Yes	c	496445	Yes	c	c	c	c	Yes	c	c	Yes	Yes	b	Yes	
159	Bhatakona	No	No	No	No	c	c	c	496445	c	c	c	c	c		c	c	c	a	Yes	Yes	
160	Sariya Darha	No	No	No	No	c	a	c	496445	c	c	c	c	c		c	c	b	a	Yes	Yes	
161	Amalipali	No	No	No	No	Yes	Yes	c	496445	c	c	Yes	c	c		c	c	a	Yes	Yes	Yes	
162	Pakardih	No	No	No	No	c	a	c	496445	c	c	Yes	c	c		c	c	a	Yes	Yes	Yes	
163	Chhinch Pani	No	No	No	No	c	b	c	496445	c	c	Yes	c	c		c	c	b	a	Yes	Yes	
164	Bargaon																					
165	Budeli	No	No	No	No	c	c	c	496551	Yes	c	Yes	c	c		c	c	b	c		Yes	
166	Malda	No	No	No	No	Yes	c	c	495119	Yes	c	Yes	c	c	Yes	c	c	b	c		Yes	

Village connected to highways,village roads, banks & credit societies (If amenities available code -Yes is given, If not available within the village , the distance range code viz; a for < 5 Kms, b for 5-10 Kms and c for 10+ kms of nearest place where facility is available is given).

Availability of miscellaneous facilities (If amenities available code -Yes is given viz; a for < 5 Kms, b for 5-10 Kms and c for 10+ kms of nearest place w

68	69	70	71	72	73	74	75	76	77	78	79	80	81	82	83	84	85	86	87	88	89	90	91	
Connected to national highway(NH)	Connected to state highway(SH)	Connected to major district road (MDR)	Connected to others district road	Pucca roads	Kutchcha roads	Water bounded macadam(WBM) roads	Navigable waterway (river/canal)(NW)	Footpaths (FP)	Commercial & Co-operative Banks	ATM	Agricultural Credit Societies	Self-Help Group (SHG)	Public distribution system (PDS) shop	Mandis / Regular market	Weekly Haat	Agricultural marketing society	Integrated Child Development Scheme (Nutritional Centres)	Anganwadi Centre (Nutritional Centres)	Others (Nutritional Centres)	ASHA (Accredited Social Health Activist)	Community centre with/without TV	Sports Field,	Sports Club / Recreation Centre	Name village
a	a	a	a	a	Yes	Yes	c		a	c	a	Yes	a	a	a	a	c	Yes	Yes	Yes	Yes	a	a	Saraipali
a	c	c	c	Yes	Yes	Yes	a		b	c	b	Yes	b	c	b	b	c	Yes	Yes	Yes	Yes	b	b	Damdarha
Yes	Yes	Yes	c	Yes	Yes	Yes			c	c	b	c	a	Yes	b	b	c	Yes	Yes	Yes	c	c	c	Tamtora
Yes	Yes	Yes	Yes	Yes					c	c	b	c	a	Yes	b	c	c	Yes	Yes	Yes	c	c	c	Kargipali
a	a	a	Yes		Yes				c	c	b	Yes	b	a	b	c	c	Yes	Yes	Yes	c	c	c	Ghathora
b	c	c	c	c	Yes	Yes			c	c	c	Yes	a	c	b	b	c	Yes	Yes	c	c	b	c	Major Mati
b	c	c	c	c	Yes	Yes			c	c	c	Yes	a	c	b	b	c	Yes	Yes	c	c	b	c	Piparda
b	c	c	c	c	Yes	Yes			c	c	c	Yes	Yes	c	b	b	c	Yes	Yes	c	c	b	c	Dabgaon
b	c	c	c	c	Yes	Yes			c	c	c	Yes	a	c	b	b	c	Yes	Yes	c	c	b	c	Patharipali
a	a	a	Yes		Yes				c	c	b	c	a	Yes	b	c	c	Yes	Yes	Yes	c	c	c	Behara Bahal
b	b	b	b	b	Yes				b	c	b	Yes	a	b	b	c	c	Yes	Yes	Yes	c	c	c	Bagbandh
b	b	b	b	b	Yes	Yes			b	c	b	Yes	a	c	b	c	c	Yes	Yes	Yes	c	c	c	Khamharpali
b	c	c	Yes		Yes				c	c	c	Yes	a	c	Yes	c	c	Yes	Yes	Yes	c	c	c	Nawapali
c	c	c	c	c	Yes	Yes	Yes		c	c	c	Yes	a	c	c	c	c	Yes	Yes	Yes	c	c	c	Lurka
c	c	c	c	c	Yes	Yes	Yes		c	c	c	a	c	c	c	c	c	a	Yes	c	c	c	c	Gomda
a	a	a	a	Yes	Yes	Yes			c	c	b	Yes	Yes	c	b	c	c	Yes	Yes	Yes	c	c	c	Kharwari Chhote
a	a	a	Yes	Yes	Yes	a			c	c	b	Yes	a	c	b	c	c	Yes	Yes	Yes	c	c	c	Banhar
b	b	b	c	b	Yes	Yes			c	c	b	Yes	Yes	c	a	c	c	Yes	Yes	Yes	c	c	c	Rohinapali
a	c	c	a	a	Yes	Yes			a	c	c	Yes	a	c	a	b	c	Yes	Yes	Yes	c	c	c	Jhalmala
b	b	b	Yes		Yes	Yes			c	c	c	Yes	b	c	a	c	c	Yes	Yes	Yes	c	c	c	Tenduwa
a	a	c	c	c	Yes	Yes			c	c	a	Yes	a	c	a	c	c	Yes	Yes	Yes	c	c	c	Ghora Ghati
b	c	c	a	a	Yes	Yes	c		c	c	c	Yes	Yes	c	Yes	b	c	Yes	Yes	Yes	c	c	c	Chhata Dei
a	c	c	b	b	Yes	Yes			c	c	c	Yes	a	c	a	b	c	Yes	Yes	Yes	c	c	c	Semrapali
a	a	a	Yes		Yes	a			c	c	b	Yes	b	c	b	c	c	Yes	Yes	Yes	c	c	c	Sendhmal
a	a	a	a	a	Yes	Yes			c	c	c	c	b	c	a	c	c	Yes	Yes	Yes	c	c	c	Nargikhhol
Yes	Yes	Yes	Yes	Yes	Yes	Yes			c	c	Yes	c	b	c	Yes	c	c	Yes	Yes	Yes	c	Yes	c	Kanakbira
b	b	b	b	Yes	Yes	Yes			c	c	c	Yes	a	c	a	c	c	Yes	Yes	Yes	c	c	c	Bhatkona
b	b	b	Yes		Yes	Yes	Yes		b	c	b	Yes	a	Yes	a	c	c	Yes	Yes	Yes	c	c	c	Sariya Darha
a	a	a	Yes		Yes	Yes			c	c	b	Yes	Yes	c	a	c	c	Yes	Yes	Yes	c	c	c	Amalipali
a	a	a	Yes		Yes	Yes			c	c	b	Yes	a	c	a	c	c	Yes	Yes	Yes	c	c	c	Pakardih
b	b	b	a	a	Yes	Yes			c	c	c	Yes	b	c	a	c	c	Yes	Yes	Yes	c	c	c	Chhinch Pani
																								Bargaon
b	a	a	a	a	Yes	Yes			c	c	b	Yes	Yes	c	a	b	c	Yes	Yes	c	c	c	c	Budeli
b	Yes	Yes	Yes	Yes	Yes	Yes			c	c	Yes	Yes	Yes	c	Yes	b	Yes	Yes	Yes	Yes	c	c	c	Malda



1, If not available within the village , the distance range here facility is available is given).								Availability of electricity (Yes/No)				Land Use					
												Nearest Town		Area under different types of la			
Name village	Cinema / Video Hall	Public Library	Public Reading Room	Newspaper Supply	Assembly Polling station	Birth & Death Registration Office	Power Supply for Domestic Use (ED)	Power Supply for Agricultural Use (EAG)	Power Supply for Commercial Use (EC)	Power Supply for All Uses (EA)	Name			Distance range code i.e. a for < 5 Kms, b for 5-10 Kms and c for 10+ kms .	Forests	Area under Non-agricultural Uses	Barren and Un-cultivable land
	1	2	92	93	94	95	96	97	98	99	100	101	102	103	104	105	106
133	Saraipali	c	c	a	c	Yes	Yes	No	No	No	Yes	Sarangarh	c	0	4	0.6	26.2
134	Damdarha	c	c	b	Yes	Yes	b	No	No	No	Yes	Sarangarh	c	0	12.5	0.8	23.8
135	Tamtora	c	c	a	c	Yes	Yes	No	No	No	Yes	Sarangarh	c	5.7	10.4	1	2.7
136	Kargipali	c	c	a	Yes	a	a	Yes	Yes	No	No	Sarangarh	c	0	7.2	2.3	32.4
137	Ghathora	c	c	Yes	c	Yes	Yes	Yes	Yes	No	No	Sarangarh	c	6.1	9.3	4	5.4
138	Majar Mati	c	c	a	Yes	a	a	No	No	No	Yes	Sarangarh	c	0	8.7	2.7	2.1
139	Piparda	c	c	a	c	Yes	a	No	No	No	Yes	Sarangarh	c	0	16.2	0.4	5
140	Dabgaon	c	c	Yes	c	Yes	Yes	No	No	No	Yes	Sarangarh	c	9.5	9.2	1.6	2
141	Patharipali	c	c	a	c	a	a	No	No	No	Yes	Sarangarh	c	0	14.4	1.4	4.7
142	Behara Bahal	c	c	a	c	a	a	No	No	No	Yes	Sarangarh	c	0.3	5.5	2.2	0.9
143	Bagbandh	c	c		c	Yes	Yes	Yes	No	No	No	Sarangarh	c	0	0.8	1.2	20.1
144	Khamharpali	c	c		c	Yes	Yes	Yes	Yes	No	No	Sarangarh	c	10.5	2	1.2	10.3
145	Nawapali	c	c	a	c	Yes	a	Yes	Yes	No	No	Sarangarh	c	0	3.7	0.2	11.8
146	Lurka	c	c	a	c	a	a	Yes	Yes	No	No	Sarangarh	c	0	0.3	0.2	1.2
147	Gomda	c	c	a	c	a	a	No	No	No	No	Sarangarh	c	0	5.8	1.2	1.7
148	Kharwari Chhote	c	c	Yes	c	Yes	Yes	No	No	No	Yes	Sarangarh	c	0	24.8	6.2	36.2
149	Banhar	c	c	a	c	Yes	a	No	No	No	Yes	Sarangarh	c	0	7.9	0.9	9.7
150	Rohinapali	c	c	Yes	c	Yes	Yes	No	No	No	Yes	Sarangarh	c	0	10.3	0.6	14.2
151	Jhalmala	c	c	a	c	a	a	No	No	No	Yes	Sarangarh	c	0	5.9	0.6	18.8
152	Tenduwa	c	c	a	c	a	a	No	No	No	Yes	Sarangarh	c	0	5.2	1.2	31.5
153	Ghora Ghati	c	c	a	c	a	Yes	No	No	No	Yes	Sarangarh	c	7.1	6.9	4.4	2.2
154	Chhata Dei	c	c	Yes	c	Yes	Yes	No	No	No	Yes	Sarangarh	c	0	32.7	1.4	47.2
155	Semrapali	c	c	a	c	Yes	a	No	No	No	Yes	Sarangarh	c	0	17.6	0.7	22.1
156	Sendhmal	c	c	b	c	a	b	No	No	No	Yes	Sarangarh	c	0	3.9	0	0.3
157	Nargikhol	c	c	a	c	a	Yes	Yes	Yes	No	No	Sarangarh	c	0	1.7	0.1	3.2
158	Kanakbira	c	c	Yes	Yes	Yes	Yes	No	No	No	Yes	Sarangarh	c	31.3	14.8	11.3	10.7
159	Bhatakona	c	c	a	c	b	a	Yes	Yes	No	No	Sarangarh	c	0	5.2	1.6	1.5
160	Sariya Darha	c	c	a	c	a	a	No	No	No	Yes	Sarangarh	c	3.4	8.9	6.1	11.6
161	Amalipali	c	c	Yes	c	Yes	Yes	No	No	No	Yes	Sarangarh	c	0	10	2.1	10.1
162	Pakardih	c	c	a	c	a	a	No	No	No	Yes	Sarangarh	c	0	4.9	0.1	4.9
163	Chhinch Pani	c	c	b	c	b	b	Yes	Yes	No	No	Sarangarh	c	0	1.8	8.2	7.3
164	Bargaon											Sarangarh	c	0	2	0	0.6
165	Budeli	c	c	Yes	c	Yes	Yes	No	No	No	Yes	Sarangarh	c	0	15.8	0	19.2
166	Malda	c	c	c	Yes	Yes	Yes	No	No	No	Yes	Sarangarh	c	0	26.3	2	8.7

Land Use												Name of three most important commodities manufactured			Name of Village	Serial Number
Land use ( in hectares rounded up to one decimal place)							Area irrigated by source (in hectare).									
Land Under Miscellaneous Tree Crops etc.	Culturable Waste Land	Fallow lands other than current fallows	Current Fallows	Net Area Sown	Total Irrigated Land Area	Total Un-irrigated Land Area	Canals ( C )	Wells/Tube-wells(W/TW)	Tanks/Lakes(T/L)	Water Falls(WF)	Others(O)	First	Second	Third		
108	109	110	111	112	113	114	115	116	117	118	119	120	121	122	2	1
0	0.2	10.2	9.1	90	28.9	90	0	28.9	0	0	0				Saraipali	133
0	0	1.1	1.1	99.6	16.4	99.6	0	16.4	0	0	0				Damdarha	134
0	0	0.6	0.7	90.6	0.3	90.6	0	0.3	0	0	0				Tamtora	135
0	0	9	5.9	74.5	0.7	74.5	0	0.7	0	0	0				Kargipali	136
0	0.4	3.2	3.4	100	0	100	0	0	0	0	0				Ghathora	137
0	0	1.5	1.7	123	123	0	0	0	0	0	0				Majar Mati	138
0	0	0.6	0.5	86	0	86	0	0	0	0	0				Piparda	139
0	0	2.5	3.5	110	0	110	0	0	0	0	0				Dabgaon	140
0	0	10.6	9.2	90.9	0	90.9	0	0	0	0	0				Patharipali	141
0	0.2	2	4.1	40.7	20	40.7	0	20	0	0	0				Behara Bahal	142
0	0	4.2	4.2	35.8	0	35.8	0	0	0	0	0				Bagbandh	143
0	0.5	1.4	2.8	56.1	0	56.1	0	0	0	0	0				Khamharpali	144
0	0	2	2.1	40.3	0	40.3	0	0	0	0	0				Nawapali	145
0	0	0.6	0.2	17.1	0	17.1	0	0	0	0	0				Lurka	146
0	0.8	3.9	1	73.3	0	73.3	0	0	0	0	0				Gomda	147
0	0	3.1	17.2	142.8	0	142.8	0	0	0	0	0				Kharwari Chhote	148
0	0.4	0.9	3.1	107.3	0	107.3	0	0	0	0	0				Banhar	149
0	0	1.4	10.4	122.6	1.9	122.6	0	1.9	0	0	0				Rohinapali	150
0	0	1	3.8	61.9	0	61.9	0	0	0	0	0				Jhalmala	151
0	0	0.3	0.8	68.7	0.6	68.7	0	0.6	0	0	0				Tenduwa	152
0	0	4.3	1.8	37	2.3	37	0	2.3	0	0	0				Ghora Ghati	153
0	0	0.7	0.9	198.4	8.7	198.4	0	8.7	0	0	0				Chhata Dei	154
0	0	1.7	1.8	95.4	4.4	95.4	0	4.4	0	0	0				Semrapali	155
0	0	1.1	4.6	20.1	0	20.1	0	0	0	0	0				Sendhmal	156
0	0	1.3	2.9	23.2	0.8	23.2	0	0.8	0	0	0				Nargikhol	157
0	0	7.2	18.3	103.8	10.6	103.8	0	10.6	0	0	0				Kanakbira	158
0	0	3.6	4.1	48.6	0	48.6	0	0	0	0	0				Bhatakona	159
0	0	1.5	2	29.8	1.4	29.8	0	1.4	0	0	0				Sariya Darha	160
0	0	1.2	5.1	81.7	0.7	81.7	0	0.7	0	0	0				Amalipali	161
0	0	0.3	2.4	66.4	4.7	66.4	0	4.7	0	0	0				Pakardih	162
0	0	1.2	9.4	37.8	0.8	37.8	0	0.8	0	0	0				Chhinch Pani	163
0	0	1.4	0.4	32.4	4.4	28	0	0	0	0	4.4				Bargaon	164
0	0.7	0.4	0.2	103.8	46.4	57.4	0	46.4	0	0	0				Budeli	165
0	5.1	24.9	2.1	231.6	35.6	196.1	0	25	0.5	0	10				Malda	166

Sr.No.	Name village	Location code no.	Total area of the village ( in hectares rounded up to one decimal place)	Total population ( 2011 census )	Number of households (2011 census)	Number of educational amenities available. (If not available within the village , the distance range code viz; a for < 5 Kms, b for 5-10 Kms and c for 10+ kms of nearest place where facility is available is given).														
						Pre-Primary school (PP)	Primary school (P)	Middle school (M)	Secondary School (S)	Senior Secondary school (SS)	Degree college of arts science & commerce (ASC)	Engineering college(EC)	Medical college (MC)	Management institute (MI)	Polytechnic (Pt)	Vocational training school /ITI	Non-formal training centre (NFTC)	Special school for disabled (SSD)	Others (specify)	
1	2	3	4	5	6	7	8	9	10	11	12	13	14	15	16	17	18	19	20	
167	Deoser	435448	31.7	24	7 a	a	a	a	a	a	c	c	c	c	c	c				
168	Jhilgitar	435449	202.9	890	204 a		1	1 a	a	a	c	c	c	c	c	c				
169	Barpali	435450	54.4	0	0															
170	Domadih	435451	127.8	631	129 b		1 a	a	a	a	c	c	c	c	c	c				
171	Parasda	435452	192.1	586	148 b		1	1 a	a	a	c	c	c	c	c	c				
172	Korrapani	435453	28.6	80	21 b		1 a	b	b	b	c	c	c	c	c	c				
173	Paraskol	435454	168.5	455	146 b		1 a	b	b	b	c	c	c	c	c	c				
174	Kapartunga	435455	234.8	824	194 b		1	1	1 b	b	c	c	c	c	c	c				
175	Bhalupani	435456	82	180	57 b		1	1 a	b	b	c	c	c	c	c	c				
176	Amakoni	435457	70.5	244	58 b		1	1 b	b	b	b	c	c	c	c	c	b			
177	Bataupali	435458	159.6	431	109 a		1	1 b	b	b	b	c	c	c	c	c	b			
178	Tilaipali	435459	74.3	184	48 b		1 a	b	b	b	b	c	c	c	c	c	b			
179	Kandurpali	435460	106.5	347	97 c		1 a	b	b	b	c	c	c	c	c	c	c			
180	Bheem Kholiya	435461	22.8	85	27 b	a		a	b	b	c	c	c	c	c	c	c			
181	Rengalmuda	435462	121.4	517	124 b		1	1 b	b	b	c	c	c	c	c	c	c			
182	Baigindih	435463	116.3	487	121 a		1 a	b	b	b	c	c	c		c	c				
183	Salar	435464	237.6	852	199	1	2	2 b	b	b	c	c	c	c	c	c				
184	Khairjhiti	435465	102.8	209	51 a		1 a	b	b	b	b	c	c	c	c	c	b			
185	Tangar	435466	179.1	441	133 b		1 a	b	b	b	b	c	c	c	c	c	b			
186	Tandapali	435467	59.2	0	0															
187	Baghanpur	435468	81.7	401	118 a		1	1 a	a	a	c	c	c	c	c	c	c			
188	Goda	435469	277.3	1510	358 a		1	1 a	a	a	c	c	c	c	c	c	c			
189	Hasaud	435470	127.3	418	105 b		1 b	c	c	c	c	c	c	c	c	c	c			
190	Jharapdi	435471	94.4	619	178 a		1 a	a	a	a	a	c	c	c	c	c	a			
191	Kanwalajhar	435472	161.4	463	98 a		1 a	a	a	a	a	a	c	c	c	c	a			
192	Chanwarpur	435473	52.5	324	90 a		1	1 a	a	a	a	c	c	c	c	c	a			
193	Bardarha	435474	73.4	330	81 a		1 a	a	a	a	a	c	c	c	c	c	a			
194	Siroli	435475	136.3	644	149 b		1 a	b	b	b	b	c			c	b				
195	Gatadih	435476	210.2	610	148 b		1	1 b	b	b	b	c	c	c	c	c	b			
196	Daukijor	435477	80.7	531	135 b		1 a	a	b	b	b	c	c	c	c	c	b			
197	Khamhardih	435478	242.2	1570	393 b		2	1 b	b	b	b	c	c	c	c	c	b			
198	Dalal	435479	93.5	286	76 b		1 a	b	b	b	b	c	c	c	c	c	b			
199	Salhe	435480	198.6	1256	298 b		1	1 b	b	b	b	c	c	c	c	c	b			
200	Godihari	435481	405	2763	712 b		1	1 b	b	b	b	c	c	c	c	c	b			

Number of Medical Amenities available. (If not available within the village , the distance range code viz; a for < 5 Kms, b for 5-10 Kms and c for 10+ kms of nearest place where facility is available is given).										Number of Non-Government Medical Amenities available.								Availability of drinking water - Yes / No								Name village
21	22	23	24	25	26	27	28	29	30	31	32	33	34	35	36	37	38	39	40	41	42	43	44	45	46	
Community health centre (CHC)	Primary health centre (PHC)	Primary health sub centre (PHS)	Maternity and child welfare centre (MCW)	T.B. clinic (TBC)	Hospital-allopathic (HA)	Hospital-alternative medicine (HO)	Dispensary (D)	Veterinary hospital (VH)	Mobile health clinic (MHC)	Family welfare centre (FWC)	Charitable non Govt. hospital/Nursing home.	Medical practitioner with MBBS Degree	Medical practitioner with other degree	Medical practitioner with no degree	Traditional practitioner and faith healer .	Medicine Shop	Others	Tap water (Treated/Untreated)	Well water (Covered / Uncovered well)	Hand Pump	Tube wells / Bore well	Spring	River / Canal	Tank / Pond / Lake	Others	
c	c	a	c	c		c	c	a	c	c	0	0	0	0	0	0	0	No	Yes	Yes	Yes	No	No	Yes	No	Deoser
c	c	a	c	c		c	c	c	c	c	0	0	0	1	0	0	0	No	Yes	Yes	Yes	No	No	Yes	No	Jhilgitar
																										Barpali
c	c	a	c	c		c	c	c	c	c	0	0	0	0	2	0	0	No	Yes	Yes	Yes	No	No	Yes	No	Domadih
c	c	a	c	c		c	c	c	c	c	0	0	0	0	0	0	0	No	Yes	Yes	Yes	No	No	Yes	No	Parasda
c	c	b	c	c		c	c	c	c	c	0	0	0	0	0	0	0	No	Yes	Yes	No	No	Yes	Yes	No	Korrapani
c	c	b	c	c		c	c	c	c	c	0	0	0	0	0	0	0	No	Yes	Yes	Yes	No	No	Yes	No	Paraskol
c	c	b	c	c		c	c	c	c	c	0	0	0	0	0	0	0	Yes	Yes	Yes	Yes	No	No	Yes	No	Kapartunga
c	c	b	c	c		c	c	c	c	c	0	0	0	0	0	0	0	No	Yes	Yes	Yes	No	No	Yes	No	Bhalupani
b	b	b	b	b		c	b	b	b	b	0	0	0	0	0	0	0	No	No	Yes	No	No	Yes	Yes	No	Amakoni
b	b	a	b	b		c	b	a	b	b	0	0	0	0	0	0	0	Yes	Yes	Yes	Yes	No	No	Yes	No	Bataupali
b	b	b	b	b		c	b	b	b	b	0	0	0	0	1	0	0	No	Yes	Yes	No	No	No	Yes	No	Tilaipali
c	c	b	c	c		c	c	c	c	c	0	0	0	0	0	0	0	No	Yes	Yes	Yes	No	No	Yes	No	Kandurpali
c	c	b	c	c		c	c	c	c	c	0	0	0	0	0	0	0	No	No	Yes	Yes	No	No	Yes	No	Bheem Kholiya
c	c	b	c	c		c	c	c	c	c	0	0	0	0	0	0	0	No	No	Yes	Yes	No	No	Yes	No	Rengalmuda
c	c	a	c	c		c	c	c	c	c	0	0	0	0	0	0	0	No	No	Yes	No	No	No	Yes	No	Baigindih
c	c	1	c	c		c	c	c	c	c	0	0	0	0	2	2	0	No	No	Yes	No	No	Yes	Yes	No	Salar
b	b	a	b	b		c	b	b	b	b	0	0	0	0	0	0	0	No	No	Yes	Yes	No	No	Yes	No	Khairjhiti
b	b	b	b	b		c	b	b	b	b	0	0	0	0	0	0	0	No	No	Yes	Yes	No	No	Yes	No	Tangar
																										Tandapali
c	c	a	c	c		c	c	c	c	c	0	0	0	0	0	0	0	No	No	Yes	No	No	Yes	Yes	No	Baghanpur
c	c	a	c	c		c	c	c	c	c	0	0	0	0	0	0	0	No	No	Yes	Yes	No	Yes	No	No	Goda
c	c	b	c	c		c	c	c	c	c	0	0	0	0	0	0	0	No	No	Yes	Yes	No	Yes	No	No	Hasaud
a	a	a	a	a		c	a	a	a	a	0	0	0	0	3	0	0	No	Yes	Yes	Yes	No	No	Yes	No	Jharapdih
a	a	a	a	a		c	a	a	a	a	0	0	0	0	0	0	0	No	Yes	Yes	No	No	No	Yes	No	Kanwalajhar
a	a	a	a	a		c	a	a	a	a	0	0	0	0	0	0	0	No	Yes	Yes	Yes	No	No	Yes	No	Chanwarpur
a	a	a	a	a		c	a	a	a	a	0	0	0	0	0	0	0	No	Yes	Yes	Yes	No	No	Yes	No	Bardarha
b	b	b	b	b		b	b	b	b	b	0	0	0	0	0	0	0	No	Yes	Yes	No	No	Yes	Yes	No	Siroli
b	b	a	b	b		b	b	b	b	b	0	0	0	0	0	0	0	No	Yes	Yes	No	No	No	Yes	No	Gatadih
b	b	a	b	b				b	b	b	0	0	0	0	0	0	0	No	Yes	Yes	Yes	No	No	Yes	No	Daukijor
b	b	1	b	b		b	b	b	b	b	0	0	0	0	0	0	0	No	Yes	Yes	Yes	No	Yes	Yes	No	Khamhardih
b	a	a	b	b				b	b	b	0	0	0	0	0	0	0	No	Yes	Yes	No	No	Yes	Yes	No	Dalal
b	b	a	b	b		c	b	a	b	b	0	0	0	0	0	0	0	No	Yes	Yes	No	No	Yes	Yes	No	Salhe
b	b	1	b	b		b	b	b	b	b	0	0	0	0	0	0	0	No	Yes	Yes	Yes	No	Yes	Yes	No	Godihari

Sr.No.	Name village	Availability of toilet & others Yes / No				Communication and transport facilities (If amenities available code -Yes is given except for Village Pin Code ,If not available within the village , the distance range code viz; a for < 5 Kms, b for 5-10 Kms and c for 10+ kms of nearest place where facility is available is given).																
		Community toilet including bath.	Community toilet excluding bath.	Rural sanitary mart or sanitary hardware outlet available near the village.	Community bio- gas or recycle of waste for productive use.	Post office(PO)	Sub post office (SPO)	Post & Telegraph office (P&TO)	Village Pin Code	Telephones (Land lines)	Public call office (PCO)	Mobile phone coverage	Internet cafes/ Common service centre (CSC)	Private courier facility	Bus service (Public & Private)	Railway stations	Auto/Modified Autos	Taxis and Vans	Tractors	Cycle-pulled rickshaws(Manual & Machine driven)	Carts driven by animals	Sea /River ferry service
1	2	47	48	49	50	51	52	53	54	55	56	57	58	59	60	61	62	63	64	65	66	67
167	Deoser	No	No	No	No	c	c	c	496551	c	c	Yes	c	c		c	c	b	c		a	
168	Jhilgitar	No	No	No	No	c	c	c	496551	c	c	Yes	c	c	Yes	c	c	b	c		Yes	
169	Barpali																					
170	Domadih	No	No	No	No	c	a	c	496551	c	c	Yes	c	c		c	c	b	c		Yes	
171	Parasda	No	No	No	No	c	c	c	491111	c	c	Yes	c	c	Yes	c	c	c	c		Yes	
172	Korrapani	No	No	No	No	c	c	c	496554	c	c	Yes	c	c		c	c	c	c		Yes	
173	Paraskol	No	No	No	No	c	c	c	493338	c	c	Yes	c	c	Yes	c	c	c	c		Yes	
174	Kapartunga	No	No	No	No	c	c	c	496551	c	c	Yes	c	c	Yes	c	c	c	c		Yes	
175	Bhalupani	No	No	No	No	c	c	c	496551	c	c	Yes	c	c	Yes	c	c	c	c		Yes	
176	Amakoni	No	No	No	No	b	b	b	493558	b	b	Yes	b	b		c	c	a	b		Yes	
177	Bataupali	No	No	No	No	b	a	b	496445	Yes	b	Yes	b	b	Yes	c	c	Yes	b		Yes	
178	Tilaipali	No	No	No	No	b	b	b	493558	a	b	Yes	b	b		c	c	a	b		Yes	
179	Kandurpali	No	No	No	No	c	c	c	496197	c	c	Yes	c	c		c	c	a	c		Yes	
180	Bheem Kholiya	No	No	No	No	c	c	c	496197	b	b	Yes	b	c		c	c	b	c		Yes	
181	Rengalmuda	No	No	No	No	c	c	c	491988	c	b	Yes	b	c		c	c	a	c		Yes	
182	Baigindih	No	No	No	No	c	c	c	497445	Yes	Yes	Yes	c	c	Yes	c	c	Yes	c	Yes	Yes	
183	Salar	No	No	No	No	Yes	c	c	491988	Yes	Yes	Yes	Yes	c	Yes	c	c	Yes	c	Yes	Yes	
184	Khairjithi	No	No	No	No	b	b	b	496445	a	a	Yes	a	b		c	c	Yes	b		Yes	
185	Tangar	No	No	No	No	Yes	a	b	496445	Yes	b	Yes	b	b		c	c	a	b		Yes	
186	Tandapali																					
187	Baghanpur	No	No	No	No	c	c	c	496551	c	c	Yes	c	c		c	c	b	c		Yes	
188	Goda	No	No	No	No	Yes	c	c	496445	c	c	Yes	c	c	Yes	c	c	b	c		Yes	
189	Hasaud	No	No	No	No	c	c	c	496445	c	b	Yes	b	c		c	c	b	b		Yes	
190	Jharapdih	No	No	No	No	a	a	a	495118	a	a	a	a	a		c	c	a	a		a	
191	Kanwalajhar	No	No	No	No	a	a	a	495118	a	a	Yes	a	a		c	c	a	a		Yes	
192	Chanwarpur	No	No	No	No	a	a	a	495118	a	a	Yes	a	a		c	c	a	a		Yes	
193	Bardarha	No	No	No	No	a	a	a	496445	Yes	a	Yes	a	a		c	c	a	a		Yes	
194	Siroli	No	No	No	No	b	b	b	496445	b	b	Yes	b	b		c	b	b	a	Yes	Yes	
195	Gatadih	No	No	No	No	Yes	b	b	496445	Yes	b	Yes	b	b		c	c	b	Yes		Yes	
196	Daukijor	No	No	No	No	b	b	b	496445	b	b	Yes	b	b	Yes	c	b	b	b		Yes	
197	Khamhardih	No	No	No	No	b	b	b	496445	b	b	Yes	b	b		c	b	a	b		Yes	
198	Dalal	No	No	No	No	b	b	b	496445	b	b	Yes	b	b		c	c	b	Yes		Yes	
199	Salhe	No	No	No	No	b	b	b	496445	b	b	Yes	b	b		c	c	b	Yes		Yes	
200	Godihari	No	No	No	No	Yes	b	b	496445	Yes	Yes	Yes	b	b		c	b	b	Yes		Yes	

Village connected to highways,village roads, banks & credit societies (If amenities available code -Yes is given, If not available within the village , the distance range code viz; a for < 5 Kms, b for 5-10 Kms and c for 10+ kms of nearest place where facility is available is given).

Availability of miscellaneous facilities (If amenities available code -Yes is given viz; a for < 5 Kms, b for 5-10 Kms and c for 10+ kms of nearest place w

68	69	70	71	72	73	74	75	76	77	78	79	80	81	82	83	84	85	86	87	88	89	90	91	
Connected to national highway(NH)	Connected to state highway(SH)	Connected to major district road (MDR)	Connected to others district road	Pucca roads	Kutchcha roads	Water bounded macadam(WBM) roads	Navigable waterway (river/canal)(NW)	Footpaths (FP)	Commercial & Co-operative Banks	ATM	Agricultural Credit Societies	Self-Help Group (SHG)	Public distribution system (PDS) shop	Mandis / Regular market	Weekly Haat	Agricultural marketing society	Integrated Child Development Scheme (Nutritional Centres)	Anganwadi Centre (Nutritional Centres)	Others (Nutritional Centres)	ASHA (Accredited Social Health Activist)	Community centre with/without TV	Sports Field,	Sports Club / Recreation Centre	Name village

b	a	a	a	a	Yes	Yes			c	c	b	Yes	a	c	a	b	a	a	Yes	a	c	c	c	Deoser
b	a	a	Yes	Yes	Yes	Yes			c	c	b	Yes	a	c	a	b	a	Yes	Yes	Yes	c	c	c	Jhilgitar
																								Barpali
b	b	a	a	a	Yes	Yes			c	c	c	Yes	Yes	a	a	b	a	Yes	Yes	Yes	c	c	c	Domadih
c	a	a	Yes	Yes	Yes	Yes			c	c	c	Yes	Yes	c	c	c	c	Yes	Yes	Yes	c	c	c	Parasda
c	b	b	Yes	Yes	Yes	Yes			c	c	c	Yes	b	c	c	c	b	Yes	Yes	Yes	c	c	c	Korrapani
c	b	b	Yes	Yes	Yes	Yes			c	c	c	Yes	a	c	c	c	b	Yes	Yes	Yes	c	c	c	Paraskol
b	b	b	Yes	Yes	Yes	Yes			c	c	c	Yes	Yes	c	Yes	c	c	Yes	Yes	Yes	c	Yes	c	Kapartunga
c	b	b	Yes	Yes	Yes	Yes			c	c	b	Yes	a	c	c	c	b	a	Yes	Yes	c	c	c	Bhalupani
a	a	a	a	a	Yes	Yes			b	b	b	Yes	a	b	b	b	b	Yes	Yes	Yes	b	b	b	Amakoni
Yes	Yes	Yes	Yes	Yes	Yes	Yes			b	b	a	Yes	Yes	b	b	a	a	Yes	Yes	Yes	b	b	b	Bataupali
a	a	a	a	a	Yes	Yes			b	b	b	Yes	a	b	b	b	b	Yes	Yes	Yes	b	b	b	Tilaipali
a	a	a	a	a	Yes	Yes			c	c	c	Yes	b	c	c	c	c	Yes	Yes	Yes	c	c	c	Kandurpali
b	b	b	b	b	Yes	Yes			c	c	b	b	b	c	b	c	c	Yes	Yes	Yes	c	c	c	Bheem Kholiya
a	a	a	a	a	Yes	Yes			c	c	c	c	a	c	c	c	c	Yes	Yes	Yes	c	c	c	Rengalmuda
Yes	Yes	Yes	Yes	Yes	Yes	Yes			c	c	a	Yes	Yes	c	c	c	c	Yes	Yes	Yes	c	c	c	Baigindih
Yes	Yes	Yes	Yes	Yes	Yes	Yes			Yes	c	Yes	Yes	Yes	c	c	c	a	Yes	Yes	Yes	c	c	c	Salar
a	a	a	a	a	Yes	Yes			b	b	b	Yes	a	b	b	b	b	Yes	Yes	Yes	b	b	b	Khairjithi
a	a	a	a	a	Yes	Yes			b	b	b	Yes	a	b	b	b	b	Yes	Yes	Yes	b	b	b	Tangar
																								Tandapali
b	a	a	a	Yes	Yes	Yes			c	c	b	Yes	a	c	a	b	a	Yes	Yes	Yes	c	c	c	Baghanpur
a	a	a	c	Yes	Yes	Yes	a		c	c	b	Yes	Yes	c	a	b	b	Yes	Yes	Yes	c	c	c	Goda
b	c	b	b	b	Yes	Yes			c	c	b	Yes	b	c	c	b	c	Yes	Yes	Yes	b	b	b	Hasaud
a	a	a	Yes	Yes	Yes		c		a	a	a	a	b	a	a	a	a	Yes	Yes	a	a	a	a	Jharapdih
a	a	a	Yes	Yes	Yes	Yes			a	a	a	Yes	a	a	a	a	a	Yes	Yes	Yes	a	a	a	Kanwalajhar
a	a	a	a	Yes	Yes				a	a	a	Yes	Yes	a	a	a	a	Yes	Yes	Yes	a	a	a	Chanwarpur
a	a	a	a	Yes					a	a	a	Yes	a	a	a	a	a	a	Yes	Yes	a	a	a	Bardarha
b	b	b	a	a	Yes	a	c		b	b	b	Yes	a	b	a	b	b	Yes	Yes	Yes	b	Yes	b	Siroli
b	b	b	b	Yes	Yes	Yes			b	b	Yes	Yes	Yes	b	a	b	b	Yes	Yes	Yes	b	Yes	b	Gatadih
b	b	b	b	Yes	Yes	Yes			b	b	b	Yes	a	b	b	a	b	Yes	Yes	Yes	b	Yes	b	Daukijor
b	a	b	b	Yes	Yes	Yes			b	b	b	Yes	Yes	b	b	a	b	Yes	Yes	Yes	b	Yes	b	Khamhardih
b	b	b	b	b	b	a	a	Yes	b	b	b	Yes	a	b	b	b	b	Yes	Yes	Yes	b	b	b	Dalal
b	a	b	b	Yes	Yes	Yes	Yes		a	b	b	Yes	Yes	b	a	b	b	Yes	Yes	Yes	b	b	b	Salhe
b	a	b	b	Yes	Yes	Yes			b	b	b	Yes	Yes	b	b	b	b	Yes	Yes	Yes	b	b	b	Godihari

1, If not available within the village , the distance range here facility is available is given).

1, If not available within the village , the distance range here facility is available is given).								Availability of electricity (Yes/No)				Land Use					
												Nearest Town		Area under different types of la			
	Name village	Cinema / Video Hall	Public Library	Public Reading Room	Newspaper Supply	Assembly Polling station	Birth & Death Registration Office	Power Supply for Domestic Use (ED)	Power Supply for Agricultural Use (EAG)	Power Supply for Commercial Use (EC)	Power Supply for All Uses (EA)	Name	Distance range code i.e. a for < 5 Kms, b for 5-10 Kms and c for 10+ kms .	Forests	Area under Non-agricultural Uses	Barren and Un-cultivable land	Permanent Pastures and Other Grazing Lands
1	2	92	93	94	95	96	97	98	99	100	101	102	103	104	105	106	107
167	Deoser	c	c	a	c	a	a	Yes	Yes	No	No	Sarangarh	c	0	2.5	5.7	1.4
168	Jhilgitar	c	c	a	Yes	Yes	a	No	No	No	Yes	Sarangarh	c	0	15.5	1.6	16
169	Barpali											Sarangarh	c	0	1.1	0	2.9
170	Domadih	c	c	c	c	Yes	Yes	No	No	No	Yes	Sarangarh	c	0	11.8	0.8	5.6
171	Parasda	c	c	Yes	c	Yes	Yes	No	No	No	Yes	Sarangarh	c	0	16.2	0.4	9.3
172	Korrapani	c	c	b	c	a	b	Yes	Yes	No	No	Sarangarh	c	0	1.9	1	0.1
173	Paraskol	c	c	a	c	Yes	a	No	No	No	Yes	Sarangarh	c	0	20.4	1	5.2
174	Kapartunga	c	c	Yes	c	Yes	Yes	No	No	No	Yes	Sarangarh	c	0	20.1	1	1.7
175	Bhalupani	c	c	a	c	a	a	Yes	Yes	No	No	Sarangarh	c	11.1	5.6	3.7	3.9
176	Amakoni	b	b	a	b	a	a	Yes	Yes	No	No	Sarangarh	b	0	9.3	0.9	5.8
177	Bataupali	b	b	Yes	Yes	Yes	Yes	No	No	No	Yes	Sarangarh	b	0.1	16.2	1	8.4
178	Tilaipali	b	b	b	b	a	a	No	No	No	Yes	Sarangarh	b	9.6	3.5	0.6	0
179	Kandurpali	c	c	b	Yes	a	b	No	No	No	Yes	Sarangarh	c	18.7	2.2	5.6	1.8
180	Bheem Kholiya	c	c	b	c	a	b	Yes	Yes	No	No	Sarangarh	c	0	1	2.3	0.2
181	Rengalmuda	c	c	a	c	Yes	a	No	No	No	Yes	Sarangarh	c	0	11.9	0.2	1.6
182	Baigindih	c	c	Yes	Yes	Yes	Yes	No	No	No	Yes	Sarangarh	c	0	7.2	0.7	6
183	Salar	c	c	Yes	Yes	Yes	Yes	No	No	No	Yes	Sarangarh	c	0	24.4	4.2	34.5
184	Khairjhiti	b	b	a	b	Yes	a	Yes	Yes	No	No	Sarangarh	b	0	7.4	0.4	31.4
185	Tangar	b	b	a	b	a	a	No	No	No	Yes	Sarangarh	b	0	24.9	3.4	23.6
186	Tandapali											Sarangarh	c	0	7	0	14.4
187	Baghanpur	c	c	Yes	c	a	a	No	No	No	Yes	Sarangarh	c	0	4.2	0.8	8.4
188	Goda	c	c	Yes	Yes	Yes	Yes	No	No	No	Yes	Sarangarh	c	0	25.8	14	17.4
189	Hasaud	b	b	b	b	a	b	No	No	No	Yes	Sarangarh	b	0	18.1	1.3	15.9
190	Jharapdih	a	a	a	a	Yes	Yes	No	No	No	Yes	Sarangarh	a	0	7.8	0	8.6
191	Kanwalajhar	a	a	a	a	a	a	No	No	No	Yes	Sarangarh	a	0	18.6	0	10.3
192	Chanwarpur	a	a	Yes	a	Yes	Yes	Yes	Yes	No	No	Sarangarh	a	0	5.5	0	1.7
193	Bardarha	a	a	a	a	a	a	No	No	No	Yes	Sarangarh	a	0	5.5	0	1.4
194	Siroli	b	b	a	b	Yes	a	Yes	No	No	No	Sarangarh	b	0	6.2	3.2	31.1
195	Gatadih	b	b	Yes	Yes	Yes	Yes	Yes	Yes	No	No	Sarangarh	b	0	14.8	1.2	14.7
196	Daukijor	b	b		b	Yes	Yes	No	No	No	Yes	Sarangarh	b	0	8.1	2.4	0.4
197	Khamhardih	b	b	Yes	Yes	Yes	Yes	No	No	No	Yes	Sarangarh	b	0	16.3	0.7	35.2
198	Dalal	b	b	a	b	a	a	No	No	No	Yes	Sarangarh	b	0	7.8	0.4	16.7
199	Salhe	b	b	Yes	Yes	Yes	Yes	No	No	No	Yes	Sarangarh	b	0	13.9	2	25.4
200	Godihari	b	b	Yes	Yes	Yes	Yes	No	No	No	Yes	Sarangarh	b	0	41.6	13.1	2.1

Land Use											Name of three most important commodities manufactured			Name of Village	Serial Number	
Land use ( in hectares rounded up to one decimal place)							Area irrigated by source (in hectare).									
Land Under Miscellaneous Tree Crops etc.	Culturable Waste Land	Fallow lands other than current fallows	Current Fallows	Net Area Sown	Total Irrigated Land Area	Total Un-irrigated Land Area	Canals ( C )	Wells/Tube-wells(W/TW)	Tanks/Lakes(T/L)	Water Falls(WF)	Others(O)	First	Second			Third
108	109	110	111	112	113	114	115	116	117	118	119	120	121	122	2	1
0	5	1.4	1.2	14.5	1.4	13.1	0	0	0	0	1.4				Deoser	167
0	1	3.5	4.8	160.5	19.2	141.3	0	17.7	1.5	0	0				Jhilgitar	168
0	0.2	1.4	3.9	44.9	3.1	41.8	0	3.1	0	0	0				Barpali	169
0	0.3	1.9	3	104.3	36.1	68.3	0	35.1	1	0	0				Domadih	170
0	0	1.3	1.5	163.4	19.4	144	0	18	1.4	0	0				Parasda	171
0	0.4	2.1	0.7	22.4	3.8	18.6	0	0	0	0	3.8				Korrapani	172
0	1.3	1.8	3.2	135.5	32.5	103	0	30	2.5	0	0				Paraskol	173
0	1.6	4.1	2.1	204.2	27.3	176.9	0	20	7.3	0	0				Kapartunga	174
0	1	6	2.3	48.4	1.7	46.7	0	1.7	0	0	0				Bhalupani	175
0	1	1.8	1.3	50.3	22.4	27.9	0	22.4	0	0	0				Amakoni	176
0	1	4	10.8	118	0	118	0	0	0	0	0				Bataupali	177
0	1	0.9	4.2	54.5	0	54.5	0	0	0	0	0				Tilaipali	178
0	5	5.2	4.9	63	25	38	0	21	0	0	4				Kandurpali	179
0	1	0.2	0.4	17.8	8.6	9.2	0	8.6	0	0	0				Bheem Kholiya	180
0	1	2	5.6	99.2	30	69.2	0	30	0	0	0				Rengalmuda	181
0	3	12.2	5.6	81.5	29	52.6	0	20	0	0	9				Baigindih	182
0	10	8.6	3.4	152.5	3.1	149.4	0	2.1	0	0	1				Salar	183
0	1	1.8	0.5	60.3	2	58.3	0	2	0	0	0				Khairjhiti	184
0	40	15.1	1.5	70.5	15.5	55	0	10.5	0	0	5				Tangar	185
0	0.4	1.4	0.4	35.7	0	35.7	0	0	0	0	0				Tandapali	186
0	1	3.6	0.6	63.1	4	59.2	0	3	0	0	1				Baghanpur	187
0	50	15.8	3.4	150.9	0.2	150.7	0	0.2	0	0	0				Goda	188
0	4	5.8	3.2	79	1.2	77.8	0	1	0	0	0.2				Hasaud	189
0	1.1	1.4	0.9	74.6	61.4	15.4	61.1	0	0	0	0.3				Jharapdih	190
0	0	0.7	0.5	131.2	99	31.9	99	0	0	0	0				Kanwalajhar	191
0	0	0.6	0.1	44.6	44.2	0	44.2	0	0	0	0				Chanwarpur	192
0	0.5	1.7	0.4	63.9	60.5	15	54.2	0	0	0	6.4				Bardarha	193
0	0	1.2	0.8	93.7	82.7	11	0	20.8	29	0	33				Siroli	194
0	0	4.2	2.1	173.2	155.5	17.7	0	15.5	105.3	0	35				Gatadih	195
0	0	0.4	0.4	69	22.5	46.5	0	5.1	5.6	0	12				Daukijor	196
0	0	0.2	0.6	189.2	143.3	45.8	0	26.2	0	15	102				Khamhardih	197
0	0	0.3	0.2	68.2	60.5	7.6	30.6	1	0	0	29				Dalal	198
0	0	0.8	0	156.6	145.1	11.5	145.1	0	0	0	0				Salhe	199
0	0	6.1	2.2	340	302.8	37.2	272.3	15.3	15.2	0	0				Godihari	200



Sr.No.	Name village	Location code no.	Total area of the village ( in hectares rounded up to one decimal place)	Total population ( 2011 census )	Number of households (2011 census)	Number of educational amenities available. (If not available within the village , the distance range code viz; a for < 5 Kms, b for 5-10 Kms and c for 10+ kms of nearest place where facility is available is given).														
						Pre-Primary school (PP)	Primary school (P)	Middle school (M)	Secondary School (S)	Senior Secondary school (SS)	Degree college of arts science & commerce (ASC)	Engineering college(EC)	Medical college (MC)	Management institute (MI)	Polytechnic (Pt)	Vocational training school /ITI	Non-formal training centre (NFTC)	Special school for disabled (SSD)	Others (specify)	
1	2	3	4	5	6	7	8	9	10	11	12	13	14	15	16	17	18	19	20	
201	Durgapali	435482	76.7	951	212 a		1 a	a	a	a	c	c	c	c	a		c			
202	Hariharpali	435483	106.8	0	0															
203	Kurraha	435484	74.1	702	185		1 a	b	c	c	c	c	c	c	c		c			
204	Sundarabhatha	435485	54.5	608	177 b		1 a	a	b	b	c	c		c	b	b	c			
205	Sulauni	435486	235.6	1098	287 b		1	1 b	b	b	c			c	b	b	c			
206	Reda	435487	458	3073	798 1		2	1	1 b	b	c	c		c	b					
207	Dumardih	435488	110.8	589	141		1 a	b	b	b	c	c	c	c	b		c			
208	Bhainsdaihan	435489	63.8	0	0															
209	Udhara	435490	109.5	834	225		1	1 b	b	b	c	b		c	b	b	c			
210	Panchpedi	435491	143.4	1193	315 a		1 a	a	a	a	c	a	a	c	a		c			
211	Kotri	435492	178.4	1510	346 1		2	2 a	a	a	c	c	c	c	a		c			
212	Basin Bahra	435493	156.9	793	213 b		1	1 b	b	b	c	b		c	b		c			
213	Saradih	435494	110.5	384	90 a		1 a	a	a	a	c	c	c	c	a		c			
214	Mudpar	435495	268.6	853	255 a		1	1 b	b	b	c	c	c	c	b		c			
215	Amethi	435496	150.1	617	153		1	1 b	b	b	c	b	c	b	b	b	c			
216	Beltikri	435497	72.2	283	87		1 a	b	b	b	c	b	c	c	b		c			
217	Jharpali	435498	125.4	396	104		1 a	b	b	b	c	b	c	b	b	b	c			
218	Ummedpur	435499	21.9	37	10 a		a	a	a	a	c	c	c	a	c	a	c			
219	Vijepur	435500	53.6	166	45 a		1 a	a	a	a	c	c	c	c	a		c			
220	Bhanwarpur	435501	85.9	668	184 a		1	1 a	a	a	c	c	c	c	a		c			
221	Dansara	435502	462.1	2387	635 1		3	3 a	a	a	c	c	c	c	a		c			
222	Barbhantha	435503	177.7	480	129 b		1 a	c	c	c	c	c	c	c	c		c			
223	Chikhli	435504	198.2	550	148 a		1	1 a	a	b	c	c	c	c	b		c			
224	Manikpur	435505	137.5	444	133		1 a	b	b	b	c	c	c	c	b		c			
225	Boirdih	435506	263.4	988	232 b		1 a	a		b	c	c	c	c	c		c			
226	Madhopali	435507	213.8	809	242 a		1	1 a	a	b	c	c	c	c	b		c			
227	Mauha Dhodha	435508	201	721	180 c		1	1 c	c	c	c	c	c	c	c		c			
228	Saraipali	435509	152.1	373	98 b		1 a	a	a	c	c	c	c	c	c		c			
229	Amjhar	435510	327.6	1281	347 a		1	1 a	a	c	c	c	c	c	c		c			
230	Gatapidha	435511	79.9	125	36 b		1 a	b	b	c	c	c	c	c	c		c			
231	Makari	435512	50.2	89	30 b		1 a	b	b	c	c	c	c	c	c		c			
232	Ghathula Bade	435513	171.9	983	282 b		1	1 b	c	c	c	c	c	c	c		c			
233	Jharmunda	435514	40.1	0	0															
234	Jogidipa	435515	67.5	163	41 a		1 a	a	a	c	c	c	c	c	c		c			

Number of Medical Amenities available. (If not available within the village , the distance range code viz; a for < 5 Kms, b for 5-10 Kms and c for 10+ kms of nearest place where facility is available is given).										Number of Non-Government Medical Amenities available.								Availability of drinking water - Yes / No								Name village
Community health centre (CHC)	Primary health centre (PHC)	Primary health sub centre (PHS)	Maternity and child welfare centre (MCW)	T.B. clinic (TBC)	Hospital-allopathic (HA)	Hospital-alternative medicine (HO)	Dispensary (D)	Veterinary hospital (VH)	Mobile health clinic (MHC)	Family welfare centre (FWC)	Charitable non Govt. hospital/Nursing home.	Medical practitioner with MBBS Degree	Medical practitioner with other degree	Medical practitioner with no degree	Traditional practitioner and faith healer .	Medicine Shop	Others	Tap water (Treated/Untreated)	Well water (Covered / Uncovered well)	Hand Pump	Tube wells / Bore well	Spring	River / Canal	Tank / Pond / Lake	Others	
21	22	23	24	25	26	27	28	29	30	31	32	33	34	35	36	37	38	39	40	41	42	43	44	45	46	2
a	a	c	a	a		b	a	a	a	a	0	0	0	0	0	0	0	No	Yes	Yes	Yes	No	Yes	Yes	No	Durgapali
																										Hariharipali
c	c	b	b	b				b	b	b	0	0	0	0	0	0	0	No	Yes	Yes	Yes	No	No	Yes	No	Kurraha
b	b	a	b	b			b	b	b	b	0	0	0	0	0	0	0	No	Yes	Yes	Yes	No	No	No	No	Sundarabhatha
b	b	1	b	b		b	b	b	b	b	0	0	0	0	0	0	0	Yes	Yes	Yes	Yes	No	No	Yes	No	Sulauni
c	b	1	b	b		b	b	b	b	b	0	0	1	2	1	0	0	Yes	Yes	Yes	Yes	No	No	Yes	No	Reda
b	b	a	b	b				b	b	b	0	0	0	0	0	0	0	No	Yes	Yes	No	No	No	Yes	No	Dumardih
																										Bhainsdaihan
b	b	a	b	b			b	b	b	b	0	0	0	0	0	0	0	No	Yes	Yes	No	No	No	Yes	No	Udhara
a	a	a	a	a			a	a	a	a	0	0	0	0	0	0	0	No	Yes	Yes	Yes	No	No	Yes	No	Panchpedi
a	a	a	a	a				a	a	a	0	0	0	0	0	0	0	No	Yes	Yes	No	No	No	Yes	No	Kotri
b	b	b	b	b			b	b	b	b	0	0	0	0	0	0	0	No	Yes	Yes	Yes	No	No	Yes	No	Basin Bahra
a	a	a	a	a		c	a	a	a	a	0	0	0	0	0	0	0	No	Yes	Yes	Yes	No	Yes	Yes	No	Saradih
b	b	b	b	b		c	b	b	b	b	0	0	0	0	0	0	0	No	Yes	Yes	Yes	No	No	Yes	No	Mudpar
b	b	b	b	b		c	b	b	b	b	0	0	0	0	0	0	0	No	Yes	Yes	Yes	No	No	Yes	No	Amethi
b	b	b	b	b		c	b	b	b	b	0	0	0	0	0	0	0	No	Yes	Yes	Yes	No	No	Yes	No	Beltikri
b	b	b	b	b		b	b	b	b	b	0	0	0	0	0	0	0	No	Yes	Yes	No	No	No	Yes	No	Jharpali
a	a	a	a	a		a	a	a	a	a	0	0	0	0	0	0	0	No	No	Yes	No	No	No	Yes	No	Ummmedpur
a	a	a	a	a		c	a	a	a	a	0	0	0	0	0	0	0	No	No	Yes	No	No	No	Yes	No	Vijepur
a	a	a	a	a		c	a	a	a	a	0	0	0	0	0	0	0	No	Yes	Yes	Yes	No	Yes	Yes	No	Bhanwarpur
a	a	1	a	a		c	a	1	a	a	0	0	3	0	0	2	0	Yes	Yes	Yes	Yes	No	No	Yes	No	Dansara
c	c	c	c	c		c	c	b	c	c	0	0	0	0	1	0	0	No	Yes	Yes	No	No	No	Yes	No	Barbhantha
b	b	b	b	b		c	b	b	b	b	0	0	0	0	0	0	0	No	Yes	Yes	Yes	No	Yes	Yes	No	Chikhli
b	b	b	b	b		c	b	b	b	b	0	0	0	0	0	0	0	No	Yes	Yes	Yes	No	No	Yes	No	Manikpur
b	b	a	b	b		c	b	b	b	b	0	0	0	0	0	0	0	No	Yes	Yes	No	No	Yes	Yes	No	Boirdih
b	b	1	b	b		c	b	a	b	b	0	0	0	0	0	0	0	No	Yes	Yes	Yes	No	Yes	Yes	No	Madhopali
c	c	1	c	c		c	c	1	c	c	0	0	0	0	0	0	0	No	Yes	Yes	Yes	No	Yes	Yes	No	Mauha Dhodha
c	c	c	c	c		c	c	a	c	c	0	0	0	2	1	0	0	No	Yes	Yes	Yes	No	Yes	Yes	No	Saraipali
c	c	c	c	c		c	c	c	c	c	0	0	0	2	0	0	0	No	Yes	Yes	Yes	No	No	Yes	No	Amjhar
c	c	c	c	c		c	c	c	c	c	0	0	0	0	0	0	0	No	Yes	Yes	Yes	Yes	No	Yes	No	Gatapidha
c	c	c	c	c		c	c	c	c	c	0	0	0	0	0	0	0	No	Yes	Yes	Yes	Yes	No	Yes	No	Makari
c	c	b	c	c		c	c	c	c	c	0	0	0	3	1	0	0	No	Yes	Yes	Yes	No	Yes	Yes	No	Ghathula Bade
																										Jharmunda
c	c	b	c	c		c	c	c	c	c	0	0	0	0	0	0	0	No	Yes	Yes	Yes	No	Yes	Yes	No	Jogidipa

Sr.No.	Name village	Availability of toilet & others Yes / No				Communication and transport facilities (If amenities available code -Yes is given except for Village Pin Code ,If not available within the village , the distance range code viz; a for < 5 Kms, b for 5-10 Kms and c for 10+ kms of nearest place where facility is available is given).																
		Community toilet including bath.	Community toilet excluding bath.	Rural sanitary mart or sanitary hardware outlet available near the village.	Community bio- gas or recycle of waste for productive use.	Post office(PO)	Sub post office (SPO)	Post & Telegraph office (P&TO)	Village Pin Code	Telephones (Land lines)	Public call office (PCO)	Mobile phone coverage	Internet cafes/ Common service centre (CSC)	Private courier facility	Bus service (Public & Private)	Railway stations	Auto/Modified Autos	Taxis and Vans	Tractors	Cycle-pulled rickshaws(Manual & Machine driven)	Carts driven by animals	Sea /River ferry service
1	2	47	48	49	50	51	52	53	54	55	56	57	58	59	60	61	62	63	64	65	66	67
201	Durgapali	No	No	No	No	a	a	a	496445	a	a	Yes	a	a		c	a	a	a		Yes	
202	Hariharpali																					
203	Kurraha	No	No	No	No	a	a	b	493889	b	b	Yes	b	b		c	b	b	b	Yes	Yes	
204	Sundarabhatha	No	No	No	No	b	b	b	493558	b	b	Yes	b	b	Yes	c	b	Yes	Yes	Yes	Yes	
205	Sulauni	No	No	No	No	b	b	b	496445	b	b	Yes	b	b	Yes	c	b	b	Yes	Yes	Yes	
206	Reda	No	No	No	No	Yes	Yes	b	493889	Yes	b	Yes	b	b	Yes	c	b	Yes	Yes		Yes	
207	Dumardih	No	No	No	No	b	a	b	496450	a	b	b	b	b		c	b	a	b		Yes	
208	Bhainsdaihan																					
209	Udhara	No	No	No	No	b	b	b	496450	b	b	Yes	b	b		c	b	Yes	Yes	Yes	Yes	
210	Panchpedi	No	Yes	No	No	a	a	a	496450	a	a	Yes	a	a	Yes	c	a	a	a	Yes	Yes	
211	Kotri	No	No	No	No	Yes	Yes	a	496450	Yes	a	Yes	a	a	Yes	c	a	Yes	Yes	Yes	Yes	
212	Basin Bahra	No	No	No	No	b	b	b	496450	Yes	b	Yes	b	b	Yes	c	b	Yes	Yes	Yes	Yes	
213	Saradih	No	No	No	No	a	a	a	496450	a	a	Yes	a	a	Yes	c	a	a	Yes		Yes	
214	Mudpar	No	No	No	No	Yes	b	b	496450	b	b	b	b	b		c	c	b	Yes		Yes	
215	Amethi	No	No	No	No	b	b	b	496445	b	b	b	b	b		c	c	b	Yes		Yes	
216	Beltikri	No	No	No	No	b	b	b	496445	b	b	b	b	b		c	c	b	Yes		Yes	
217	Jharpali	No	No	No	No	b	b	b	496445	b	b	b	b	b		c	c	b	Yes		Yes	
218	Ummedpur	No	No	No	No	a	a	a	496445	a	a	a	a	a	Yes	c	c	a	a		Yes	
219	Vijepur	No	No	No	No	a	a	a	496445	a	a	Yes	a	a	Yes	c	c	a	Yes		Yes	
220	Bhanwarpur	No	No	No	No	a	a	a	496450	a	a	Yes	a	a		c	c	a	a		Yes	
221	Dansara	No	No	No	No	Yes	Yes	a	496445	Yes	a	a	a	a	Yes	c	c	a	Yes		Yes	
222	Barbhantha	Yes	No	No	No	c	c	c	494442	c	c	c	c	c		c	c	c	a		b	
223	Chikhli	No	No	No	No	b	b	b	496445	b	b	b	b	b		c	c	b	b		b	
224	Manikpur	No	No	No	Yes	b	a	b	496445	b	b	a	b	b	Yes	c	c	b	Yes		Yes	
225	Boirdih	No	No	No	No	b	b	b	496445	b	b	b	b	b		c	c	b	Yes		Yes	
226	Madhopali	No	No	No	No	Yes	b	b	496445	b	b	b	b	b	Yes	c	c	b	Yes		b	
227	Mauha Dhodha	No	No	No	No	Yes	c	c	496445	Yes	c	Yes	c	c		c	c	b	c		Yes	
228	Saraipali	No	No	No	No	c	c	c	496445	c	c	c	c	c		c	c	c	c		Yes	
229	Amjhar	No	No	No	No	c	c	c	496551	c	c	Yes	c	c	Yes	c	c	c	c		Yes	
230	Gatapidha	No	No	No	No	c	c	c	496551	c	c	Yes	c	c		c	c	c	c		Yes	
231	Makari	No	No	No	No	c	c	c	496551	c	c	Yes	c	c	Yes	c	c	c	c		Yes	
232	Ghathula Bade	No	No	No	No	c	c	c	496551	c	c	Yes	c	c	Yes	c	c	b	c		Yes	
233	Jharmunda																					
234	Jogidipa	No	No	No	No	c	c	c	496551	c	c	Yes	c	c		c	c	Yes	c		Yes	

Village connected to highways,village roads, banks & credit societies (If amenities available code -Yes is given, If not available within the village , the distance range code viz; a for < 5 Kms, b for 5-10 Kms and c for 10+ kms of nearest place where facility is available is given).

Availability of miscellaneous facilities (If amenities available code -Yes is given viz; a for < 5 Kms, b for 5-10 Kms and c for 10+ kms of nearest place w

68	69	70	71	72	73	74	75	76	77	78	79	80	81	82	83	84	85	86	87	88	89	90	91	
Connected to national highway(NH)	Connected to state highway(SH)	Connected to major district road (MDR)	Connected to others district road	Pucca roads	Kutchcha roads	Water bounded macadam(WBM) roads	Navigable waterway (river/canal)(NW)	Footpaths (FP)	Commercial & Co-operative Banks	ATM	Agricultural Credit Societies	Self-Help Group (SHG)	Public distribution system (PDS) shop	Mandis / Regular market	Weekly Haat	Agricultural marketing society	Integrated Child Development Scheme (Nutritional Centres)	Anganwadi Centre (Nutritional Centres)	Others (Nutritional Centres)	ASHA (Accredited Social Health Activist)	Community centre with/without TV	Sports Field,	Sports Club / Recreation Centre	Name village

a	a	a	a	Yes	Yes	Yes			a	a	b	Yes	a	a	a	a	a	Yes	Yes	Yes	a	a	a	Durgapali
																								Hariharipali
b	b	b	b	b	Yes				b	b	c	Yes	Yes	Yes	b	c	b	Yes	Yes	Yes	b	b	b	Kurraha
b	Yes	Yes	Yes	Yes	Yes	Yes	c		b	b	b	a	b	a	b	b	b	Yes	Yes	Yes	b	a	b	Sundarabhatha
a	a	Yes	Yes	Yes	Yes	Yes	c		b	b	b	Yes	Yes	b	Yes	a	b	Yes	Yes	Yes	b	Yes	a	Sulauni
Yes	b	Yes	Yes	Yes	Yes				b	b	b	Yes	Yes	b	b	b	b	Yes	Yes	Yes	b	Yes	b	Reda
a	b	b	Yes		Yes	Yes	c		b	b	a	b	a	b	b	b	b	Yes	Yes	Yes	b	b	b	Dumardih
																								Bhainsdaihan
a	a	a	Yes		Yes	a	c		b	b	b	Yes	Yes	b	b	b	b	Yes	Yes	Yes	b	Yes	b	Udhara
a	a	Yes	Yes	Yes	Yes	Yes	c		a	a	a	Yes	a	a	a	a	a	Yes	Yes	Yes	a	a	a	Panchpedi
Yes	a	Yes	Yes	Yes	Yes	Yes	c		a	a	Yes	a	Yes	a	a	a	a	Yes	Yes	Yes	a	Yes	a	Kotri
a	a	Yes	Yes	Yes	Yes	Yes	c		b	b	b	Yes	Yes	b	b	b	b	Yes	Yes	Yes	b	Yes	b	Basin Bahra
a	a	Yes	Yes	Yes	Yes	Yes			a	a	a	a	a	a	a	b	a	Yes	Yes	Yes	Yes	a	a	Saradih
b	b	b	b	Yes	Yes				b	b	b	Yes	Yes	b	b	b	b	Yes	Yes	b	b	b	b	Mudpar
a	a	a	a	Yes	Yes				b	b	b	Yes	Yes	b	b	b	b	Yes	Yes	b	b	Yes	b	Amethi
a	a	a	a	Yes					b	b	b	Yes	a	b	b	b	b	Yes	Yes	b	b	Yes	b	Beltikri
a	a	a	a	Yes	Yes	a			b	b	b	Yes	a	b	b	b	b	Yes	Yes	b	b	a	b	Jharpali
Yes	Yes	Yes	Yes	Yes	a	a			a	a	a	Yes	a	a	a	a	a	a	Yes	a	a	a	a	Ummedpur
Yes	Yes	Yes	Yes	Yes	Yes	Yes			a	a	a	Yes	a	a	a	a	a	a	Yes	Yes	a	a	a	Vijepur
a	a	a	a	a	Yes	Yes	c		a	a	a	Yes	a	a	a	a	a	Yes	Yes	Yes	a	a	a	Bhanwarpur
Yes	Yes	Yes	Yes	Yes	Yes	Yes	c		a	a	a	Yes	Yes	Yes	a	Yes	a	Yes	Yes	Yes	a	Yes	a	Dansara
b	b	a	a	Yes	Yes	Yes	c		c	c	c	c	a	c	c	b	c	Yes	Yes	c	c	c	c	Barbhantha
b	b	a	a	Yes	Yes	Yes	c		b	b	b	b	Yes	b	b	b	b	Yes	Yes	Yes	b	b	b	Chikhli
Yes	Yes	Yes	b	Yes	Yes	Yes			b	b	b	Yes	b	b	b	b	Yes	Yes	Yes	b	b	b	b	Manikpur
b	b	b	a	Yes	Yes	Yes			b	b	b	Yes	Yes	b	b	b	b	Yes	Yes	Yes	b	Yes	b	Boirdih
a	Yes	Yes	Yes	Yes	Yes	Yes	a		b	b	a	Yes	Yes	b	b	a	b	Yes	Yes	Yes	b	b	b	Madhopali
b	b	b	b	Yes	Yes	Yes			c	c	b	Yes	Yes	c	b	b	b	Yes	Yes	Yes	c	c	c	Mauha Dhodha
c	c	c	c	c		Yes			c	c	c	Yes	a	c	a	a	c	Yes	Yes	Yes	c	c	c	Saraipali
c	c	b	b	Yes	Yes	Yes			c	c	c	Yes	Yes	c	Yes	c	c	Yes	Yes	Yes	c	c	c	Amjhar
c	c	b	a	a	a	a		Yes	c	c	a	Yes	a	c	a	a	c	Yes	Yes	Yes	c	c	c	Gatapidha
c	a	Yes	Yes						c	c	a	Yes	a	c	a	a	c	Yes	Yes	Yes	c	c	c	Makari
c	b	b	b	Yes	Yes	Yes			c	c	a	Yes	Yes	c	Yes	a	c	Yes	Yes	Yes	c	c	c	Ghathula Bade
																								Jharmunda
b	a	a	a	a		a		Yes	c	c	a	Yes	a	c	a	a	b	Yes	Yes	Yes	c	c	c	Jogidipa

1, If not available within the village , the distance range here facility is available is given).

1, If not available within the village , the distance range here facility is available is given).								Availability of electricity (Yes/No)				Land Use					
												Nearest Town		Area under different types of la			
Name village	Cinema / Video Hall	Public Library	Public Reading Room	Newspaper Supply	Assembly Polling station	Birth & Death Registration Office	Power Supply for Domestic Use (ED)	Power Supply for Agricultural Use (EAG)	Power Supply for Commercial Use (EC)	Power Supply for All Uses (EA)	Name			Distance range code i.e. a for < 5 Kms, b for 5-10 Kms and c for 10+ kms .	Forests	Area under Non-agricultural Uses	Barren and Un-cultivable land
												1	2				
201	Durgapali	a	a	Yes	Yes	Yes	a	No	No	No	Yes	Sarangarh	a	0	10	0.6	28.6
202	Hariharpali											Sarangarh	b	0	1.5	0.3	0
203	Kurraha	b	b		b	Yes	Yes	Yes	No	No	No	Sarangarh	b	0	3.8	0.8	9.9
204	Sundarabhatha	b	b	Yes	Yes	Yes	a	Yes	No	No	No	Sarangarh	b	0	2.5	2	2.3
205	Sulauni	b	b	b	b	Yes	Yes	No	No	No	Yes	Sarangarh	b	0	10.8	1.1	19.4
206	Reda	b	b	Yes	Yes	Yes	Yes	No	No	No	Yes	Sarangarh	b	0	67	3.2	40.6
207	Dumardih	b	b	b	Yes	Yes	a	No	No	No	Yes	Sarangarh	b	0	4.8	1	14.9
208	Bhainsdaihan											Sarangarh	b	0	2	2	0.1
209	Udhara	b	b	Yes	Yes	Yes	a	No	No	No	Yes	Sarangarh	b	0	5.6	0	4.5
210	Panchpedi	a	a	Yes	Yes	Yes	Yes	No	No	No	Yes	Sarangarh	a	0	8.9	1	10.7
211	Kotri	a	a	Yes	Yes	Yes	Yes	No	No	No	Yes	Sarangarh	a	0	14	1	23
212	Basin Bahra	b	b	Yes	Yes	Yes	Yes	No	No	No	Yes	Sarangarh	b	0	5.2	0.3	17
213	Saradih	a	a	a	a	a	a	No	No	No	Yes	Sarangarh	a	0	5.2	5	0
214	Mudpar	b	b	Yes	b	Yes	Yes	No	No	No	Yes	Sarangarh	b	0	20.3	0	10.5
215	Amethi	b	b	Yes	b	Yes	Yes	No	No	No	Yes	Sarangarh	b	0	19.1	0	6.2
216	Beltikri	b	b	a	b	a	a	No	No	No	Yes	Sarangarh	b	0	7.7	0	14.5
217	Jharpali	b	b	a	b	a	a	No	No	No	Yes	Sarangarh	b	0	16.9	0	8.7
218	Ummedpur	a	a	a	a	a	a	No	No	No	Yes	Sarangarh	a	0	2.8	0	0
219	Vijepur	a	a	a	a	a	a	No	No	No	Yes	Sarangarh	a	0	5.8	0	1.8
220	Bhanwarpur	a	a	a	a	Yes	a	Yes	Yes	No	No	Sarangarh	a	0	7.2	0	4.1
221	Dansara	a	a	Yes	Yes	Yes	Yes	No	No	No	Yes	Sarangarh	a	0	40	55.1	1.8
222	Barbhantha	c	c	Yes	c	a	a	No	No	No	Yes	Sarangarh	c	0	19.8	0	6.8
223	Chikhli	b	b	a	b	Yes	a	No	No	No	Yes	Sarangarh	b	0	22.3	0	6.2
224	Manikpur	b	b	b	b	a	b	No	No	No	Yes	Sarangarh	b	0	12.2	0	10.2
225	Boirdih	b	b	Yes	b	Yes	Yes	No	No	No	Yes	Sarangarh	b	0	27.6	0	26.2
226	Madhopali	b	b	Yes	Yes	Yes	Yes	No	No	No	Yes	Sarangarh	b	0	20.4	0	5.1
227	Mauha Dhodha	c	c	Yes	Yes	Yes	Yes	No	No	No	Yes	Sarangarh	c	0	26.6	0	16.2
228	Saraipali	c	c	a	c	a	a	No	No	No	Yes	Sarangarh	c	0	25.9	0	15.5
229	Amjhar	c	c	Yes	Yes	Yes	Yes	No	No	No	Yes	Sarangarh	c	0	29.5	0	38.6
230	Gatapidha	c	c	a	Yes	Yes	a	No	No	No	Yes	Sarangarh	c	0	5.8	0	11.6
231	Makari	c	c	a	Yes	Yes	a	No	No	No	Yes	Sarangarh	c	0	1.4	0	1
232	Ghathula Bade	c	c	Yes	Yes	Yes	Yes	No	No	No	Yes	Sarangarh	c	0	17.3	0	16.3
233	Jharmunda											Sarangarh	c	0	4.3	0	0.8
234	Jogidipa	c	c	a	c	a	a	No	No	No	Yes	Sarangarh	c	0	10.5	0	4.4

Land Use												Name of three most important commodities manufactured			Name of Village	Serial Number
Land use ( in hectares rounded up to one decimal place)							Area irrigated by source (in hectare).									
Land Under Miscellaneous Tree Crops etc.	Culturable Waste Land	Fallow lands other than current fallows	Current Fallows	Net Area Sown	Total Irrigated Land Area	Total Un-irrigated Land Area	Canals ( C )	Wells/Tube-wells(W/TW)	Tanks/Lakes(T/L)	Water Falls(WF)	Others(O)	First	Second	Third		
108	109	110	111	112	113	114	115	116	117	118	119	120	121	122	2	1
0	0	0	0.2	37.4	36.4	1	36.4	0	0	0	0				Durgapali	201
0	0	0	0.3	104.7	0	104.7	0	0	0	0	0				Hariharpali	202
0	0	0.2	0.3	59.2	0	59.2	0	0	0	0	0				Kurraha	203
0	0.8	2.9	0	44	0	44	0	0	0	0	0				Sundarabhatha	204
0	2	0.6	0.5	201.2	1	200.5	0	0	1	0	0				Sulauni	205
0	1.6	1	2.6	342	3	339	0	3	0	0	0				Reda	206
0	0.9	0.5	0.2	88.5	1.2	87.5	0	0	1.2	0	0				Dumardih	207
0	2.8	0.1	0	56.8	0	56.8	0	0	0	0	0				Bhainsdaihan	208
0	0.1	1.6	0.4	97.3	1	96.3	0	1	0	0	0				Udhara	209
0	0.6	0.5	0	121.6	2	119.6	0	2	0	0	0				Panchpedi	210
0	1	1.4	0	138	1	137.6	0	0	1	0	0				Kotri	211
0	0.3	0.9	0.2	133	60	73	60	0	0	0	0				Basin Bahra	212
0	0	9.5	0.2	90.6	89	1.6	89	0	0	0	0				Saradih	213
0	1.7	3.2	1.5	231.4	218.3	28.4	209.2	0	0	0	9				Mudpar	214
0	0	5.4	1	118.4	99	51.9	0	88.7	0	0	10				Amethi	215
0	0.6	0.8	0.3	48.3	30.5	26.9	0	15.3	0	0	15				Beltikri	216
0	2.5	2.6	1.4	93.3	78	26	68.5	0.8	0	0	8.7				Jharpali	217
0	0.5	1	0.2	17.4	14.6	4.8	14.6	0	0	0	0				Ummedpur	218
0	0.2	0.2	0.1	45.6	38.6	9	38.6	0	0	0	0				Vijepur	219
0	0.4	1.8	0.4	72	54.3	23	54	0.3	0	0	0				Bhanwarpur	220
0	1.2	3	1.2	359.8	35.1	360.4	0	23.1	9.8	0	2.2				Dansara	221
0	0.1	1.9	0.2	148.8	18.4	131	0	2	16.3	0	0				Barbhantha	222
0	2.9	1.4	0.4	165.1	14.1	161.5	0	2	1	0	11				Chikhli	223
0	0.4	2.5	0.7	111.5	52.4	83.7	0	48.3	4	0	0				Manikpur	224
0	0.5	2	2.3	204.8	20	194	0	0	8.6	0	11				Boirdih	225
0	0.5	1.3	1.3	185.1	24.4	185.1	0	0	0	0	24				Madhopali	226
0	0.6	0.6	0.8	156.3	15.8	147.6	0	13.5	0	0	2.3				Mauha Dhodha	227
0	2.6	1.2	4	102.8	41.1	101.7	0	20.5	0	0	21				Saraipali	228
0	1	3.1	2	253.4	13.1	253.3	0	13.1	0	0	0				Amjhar	229
0	1.1	3.6	4	53.7	1.6	54.1	0	1.6	0	0	0				Gatapidha	230
0	1	1.1	2	43.7	1.4	44.6	0	1.4	0	0	0				Makari	231
0	0.4	0.4	2.2	135.2	4.2	134.6	0	2.2	0	0	2				Ghathula Bade	232
0	0.9	0.6	2	31.4	3.5	31.4	0	0	0	0	3.5				Jharmunda	233
0	0.6	0.8	1.2	50	2.7	50	0	0	0	0	2.7				Jogidipa	234

Sr.No.	Name village	Location code no.	Total area of the village ( in hectares rounded up to one decimal place)	Total population ( 2011 census )	Number of households (2011 census)	Number of educational amenities available. (If not available within the village , the distance range code viz; a for < 5 Kms, b for 5-10 Kms and c for 10+ kms of nearest place where facility is available is given).														
						Pre-Primary school (PP)	Primary school (P)	Middle school (M)	Secondary School (S)	Senior Secondary school (SS)	Degree college of arts science & commerce (ASC)	Engineering college(EC)	Medical college (MC)	Management institute (MI)	Polytechnic (Pt)	Vocational training school /ITI	Non-formal training centre (NFTC)	Special school for disabled (SSD)	Others (specify)	
1	2	3	4	5	6	7	8	9	10	11	12	13	14	15	16	17	18	19	20	
235	Kharwani Bade	435516	379.6	1340	371 b		1 a	b	b	b	c	c	c	c	c	c				
236	Singarpur	435517	249.3	992	243 a		1 a	a	a	a	c	c	c	c	c	c				
237	Bichhalwa	435518	58.3	0	0															
238	Khairpali	435519	109.8	167	49 a		1 a	a	a	a	c	c	c	c	c	c				
239	Farswani	435520	266	1312	309 a		1	1	1	1	c	c	c	c	c	c				
240	Loharindipa	435521	230.7	21	5						b	c	c	c	c	b				
241	Bandhapali	435522	139.4	576	151	1	3	2	1	1	b	c	c	c	c	b				
242	Bohardih	435523	50.2	244	64 c		1 a	b	c	c	c	c	c	c	c	c	c	c		
243	Singhanpur	435524	140.4	471	117 c		1	1 b	c	c	c	c	c	c	c	c	c	c		
244	Kapisda	435525	316.4	1012	295 a		2	1 a	a	a	c	c	c	c	c	c				
245	Amalidipa	435526	194.4	686	181 a		1	1 a	a	a	c	c	c	c	c	c				
246	Kataradih	435527	214.2	277	76 c		1	1 b	b	b	c	c	c	c	c	c	c	c		
247	Naurangpur	435528	295	1370	387	1	2	1	1	c	c	c	c	c	c	c	c	c		
248	Tulsidih	435529	75.9	457	138 c		1 a	b	c	c	c	c	c	c	c	c	c	c		
249	Thakurdiya	435530	113.4	356	110 b		1 a	a	b	b	b	c	c	c	c	b	b	c		
250	Parsadih	435531	176	418	121 b		1 a	a	b	b	b	c	c	c	c	b				
251	Kharri Bade	435532	183	802	226 b		2	1 a	b	b	b	c	c	c	c	b				
252	Kenwtin Dhondhi	435533	83.8	287	93 b	a		a	a	b	b	c	c	c	c	b				
253	Tamandih	435534	101.1	190	52 b		1	1 a	b	b	b	c	c	c	c	b				
254	Kosir Chhote	435535	166.1	676	171 c		1 a	a	c	c	c	c	c	c	c	c	c	c		
255	Bhimsendih	435536	144.4	400	113 a		1	1 a	a	a	c	c	c	c	c	c				
256	Godam	435537	250.4	1719	452	1	3	1	1	1	c	c	c	c	c	c				
257	Khursia	435538	197.6	875	224 a		2	2 a	a	a	c	c	c	c	c	c				
258	Thakurpali	435539	152.4	510	131 a		1 a	a	a	a	c	c	c	c	c	c				
259	Banjari	435540	179.2	922	241 a		1	1 a	c	c	c	c	c	c	c	c				
260	Sarsara	435541	160.3	144	37		2 a	a	c	c	c	c			c	c				
261	Gudeli	435542	413.4	2309	593	1	2	1	1 a	a	c	c	c	c	c	c	c	c		
262	Senduras	435543	70.4	48	13		1 a	a	a	a	c	c			c	c				
263	Patharipali	435544	55.5	0	0															
264	Kanwar Guda	435545	86.2	183	50 b		1	1 c	c	c	c	c	c	c	c	c				
265	Laladhurwa	435546	186	635	153 a		1	1 a	b	b	c	c	c	c	c	c				
266	Dhaura Bhatha	435547	145.7	436	119 a		1	1 a	b	b	c	c	c	c	c	c				
267	Jognipali	435548	81	144	37 a		1	1 a	b	b	c	c	c	c	c	c				
268	Sonadula	435549	165.2	486	128 c		1 a	c	c	c	c	c	c	c	c	c				

Number of Medical Amenities available. (If not available within the village , the distance range code viz; a for < 5 Kms, b for 5-10 Kms and c for 10+ kms of nearest place where facility is available is given).										Number of Non-Government Medical Amenities available.								Availability of drinking water - Yes / No								Name village
21	22	23	24	25	26	27	28	29	30	31	32	33	34	35	36	37	38	39	40	41	42	43	44	45	46	
Community health centre (CHC)	Primary health centre (PHC)	Primary health sub centre (PHS)	Maternity and child welfare centre (MCW)	T.B. clinic (TBC)	Hospital-allopathic (HA)	Hospital-alternative medicine (HO)	Dispensary (D)	Veterinary hospital (VH)	Mobile health clinic (MHC)	Family welfare centre (FWC)	Charitable non Govt. hospital/Nursing home.	Medical practitioner with MBBS Degree	Medical practitioner with other degree	Medical practitioner with no degree	Traditional practitioner and faith healer .	Medicine Shop	Others	Tap water (Treated/Untreated)	Well water (Covered / Uncovered well)	Hand Pump	Tube wells / Bore well	Spring	River / Canal	Tank / Pond / Lake	Others	
c	c	a	c	c		c	c	a	c	c	0	0	0	0	0	0	0	No	Yes	Yes	Yes	No	Yes	Yes	No	Kharwani Bade
c	c	c	c	c		c	c	c	c	c	0	0	0	0	0	0	0	No	Yes	Yes	Yes	No	Yes	Yes	No	Singarpur
																										Bichhalwa
c	c	a	c	c		c	c	c	c	c	0	0	0	0	0	0	0	No	Yes	Yes	No	No	Yes	Yes	No	Khairpali
c	c	b	c	c		c	c	b	c	c	0	0	0	1	0	0	0	No	Yes	Yes	Yes	No	No	Yes	No	Farswani
b	b	a	b	b		c	b	a	b	b	0	0	0	0	0	0	0	No	Yes	Yes	Yes	No	Yes	Yes	No	Loharindipa
b	b	a	b	b		c	b	b	b	b	0	0	0	2	3	0	0	No	Yes	Yes	Yes	No	Yes	Yes	No	Bandhapali
c	c	b	c	c		c	c	b	c	c	0	0	0	0	0	0	0	No	Yes	Yes	No	No	No	Yes	No	Bohardih
c	b	b	c	c		c	c	b	c	c	0	0	0	0	0	0	0	No	Yes	Yes	Yes	No	No	Yes	No	Singhanpur
c	a	b	c	c		c	c	a	c	c	0	0	0	0	0	0	0	No	Yes	Yes	Yes	No	Yes	Yes	No	Kapisda
c	c	1	c	c		c	c	b	c	c	0	0	0	0	0	0	0	No	Yes	Yes	Yes	No	Yes	Yes	No	Amalidipa
c	b	a	c	c		c	c	a	c	c	0	0	0	0	0	0	0	No	Yes	Yes	Yes	No	Yes	Yes	No	Kataradih
c	b	1	c	c		c	c		c	c	0	0	0	0	0	0	0	No	Yes	Yes	Yes	No	Yes	Yes	No	Naurangpur
c	b	a	c	c		c	c	a	c	c	0	0	0	0	0	0	0	No	Yes	Yes	Yes	No	Yes	Yes	No	Tulsidih
b	b	a	b	b		c	b	a	b	b	0	0	0	0	0	0	0	No	Yes	Yes	Yes	No	No	Yes	No	Thakurdiya
b	b	a	b	b					b	b	0	0	0	0	0	0	0	Yes	Yes	Yes	Yes	No	Yes	Yes	No	Parsadih
b	b	a	b	b			b	b	b	b	0	0	0	0	0	0	0	Yes	Yes	Yes	Yes	No	Yes	Yes	No	Kharri Bade
b	b	a	b	b		b	b	a	b	b	0	0	0	0	0	0	0	No	Yes	Yes	No	No	No	Yes	No	Kenwtin Dhondhi
b	b	a	b	b		b	b	a	b	b	0	0	0	0	0	0	0	No	Yes	Yes	Yes	No	Yes	Yes	No	Tamandih
c	c	a	c	c		c	c	a	c	c	0	0	0	0	0	0	0	No	Yes	Yes	Yes	No	Yes	Yes	No	Kosir Chhote
c	c	c	c	c		c	c	c	c	c	0	0	0	0	0	0	0	Yes	Yes	Yes	Yes	No	Yes	Yes	No	Bhimsendih
c	1	a	c	c		c	c	1	c	c	0	0	4	0	0	2	0	Yes	Yes	Yes	Yes	No	No	Yes	No	Godam
c	a	a	c	c		c	c	c	c	c	0	0	0	1	0	0	0	Yes	Yes	Yes	Yes	No	No	Yes	No	Khursia
c	a	a	c	c		c	c	a	c	c	0	0	0	0	0	0	0	Yes	Yes	Yes	Yes	No	No	Yes	No	Thakurpali
c	a	1	c	c		c	c	a	c	c	0	0	1	0	0	0	0	Yes	Yes	Yes	Yes	No	No	Yes	No	Banjari
c	b	a	c	c		c	c	a	c	c	0	0	0	0	0	0	0	No	Yes	Yes	No	No	No	Yes	No	Sarsara
c	a	a	a	c		c	c	a	c	c	0	0	5	0	0	0	0	Yes	Yes	Yes	Yes	No	No	Yes	No	Gudeli
c	a	a	c	c		c	c	a	c	c	0	0	5	0	0	0	0	Yes	Yes	Yes	No	No	No	Yes	No	Senduras
																										Patharipali
c	c	b	c	c		c	c	b	c	c	0	0	0	0	0	0	0	Yes	Yes	Yes	Yes	No	No	Yes	No	Kanwar Guda
c	b	a	c	c		c	c	a	c	c	0	0	0	1	0	0	0	Yes	Yes	Yes	Yes	No	No	Yes	No	Laladhurwa
c	b	a	c	c		c	c	a	c	c	0	0	0	0	0	0	0	Yes	Yes	Yes	Yes	No	No	Yes	No	Dhaura Bhatha
c	b		c	c		c	c	b	c	c	0	0	0	0	0	0	0	Yes	Yes	Yes	Yes	No	No	Yes	No	Jognipali
c	c	b	c	c		c	c	b	c	c	0	0	0	1	0	0	0	Yes	Yes	Yes	Yes	No	No	Yes	No	Sonadula



Sr.No.	Name village	Availability of toilet & others Yes / No				Communication and transport facilities (If amenities available code -Yes is given except for Village Pin Code ,If not available within the village , the distance range code viz; a for < 5 Kms, b for 5-10 Kms and c for 10+ kms of nearest place where facility is available is given).																
		Community toilet including bath.	Community toilet excluding bath.	Rural sanitary mart or sanitary hardware outlet available near the village.	Community bio- gas or recycle of waste for productive use.	Post office(PO)	Sub post office (SPO)	Post & Telegraph office (P&TO)	Village Pin Code	Telephones (Land lines)	Public call office (PCO)	Mobile phone coverage	Internet cafes/ Common service centre (CSC)	Private courier facility	Bus service (Public & Private)	Railway stations	Auto/Modified Autos	Taxis and Vans	Tractors	Cycle-pulled rickshaws(Manual & Machine driven)	Carts driven by animals	Sea /River ferry service
1	2	47	48	49	50	51	52	53	54	55	56	57	58	59	60	61	62	63	64	65	66	67
235	Kharwani Bade	No	No	No	No	c	c	c	496445	c	c	Yes	c	c		c	c	b	c		Yes	
236	Singarpur	No	No	No	No	c	c	c	496551	c	c	Yes	c	c	Yes	c	c	b	c		Yes	
237	Bichhalwa																					
238	Khairpali	No	No	No	No	c	c	c	496551	c	c	Yes	c	c	Yes	c	c	b	c		Yes	
239	Farswani	No	No	No	No	Yes	c	c	496551	Yes	c	Yes	c	c	Yes	c	c	b	c		Yes	
240	Loharindipa	No	No	No	No	b	b	b	496551	b	b	Yes	b	b	Yes	c	c	b	b		Yes	
241	Bandhapali	No	No	No	No	b	b	b	496445	Yes	b	Yes	b	b	Yes	c	c	b	b		Yes	
242	Bohardih	No	No	No	No	c	b	c	496450	c	c	c	c	c		c	c	b	a		b	
243	Singhanpur	No	No	No	No	c	c	c	492109	c	c	b	c	c		c	c	c	Yes		Yes	
244	Kapisda	No	No	No	No	Yes	Yes	c	494635	Yes	Yes	Yes	c	c	Yes	c	c	Yes	c		Yes	
245	Amalidipa	No	No	No	No	c	c	c	496450	b	b	c	c	c		c	c	c	c		Yes	
246	Kataradih	No	No	No	No	c	c	c	496450	Yes	Yes	Yes	c	c	Yes	c	c	c	Yes		Yes	
247	Naurangpur	No	No	No	No	Yes	c	c	496450	Yes	Yes	Yes	c	c	Yes	c	c	c	Yes		Yes	
248	Tulsidih	No	No	No	No	c	a	c	496450	Yes	Yes	c	c	c	Yes	c	c	c	Yes		Yes	
249	Thakurdiya	No	No	No	No	b	b	b	496450	Yes	b	b	b	b	Yes	c	b	b	Yes		Yes	
250	Parsadih	No	No	No	No	b	a	b	496450	Yes	b	Yes	b	b	Yes	c	b	b	Yes		Yes	
251	Kharri Bade	No	No	No	No	Yes	b	b	496450	Yes	b	Yes	b	b	Yes	c	b	Yes	b		Yes	
252	Kenwtin Dhondhi	No	No	No	No	b	b	b	496450	a	b	b	b	b		c	b	b	Yes		Yes	
253	Tamandih	No	No	No	No	b	b	b	496445	Yes	b	b	b	b	Yes	c	b	b	b		Yes	
254	Kosir Chhote	No	No	No	No	c	c	c	496450	Yes	c	c	c	c	Yes	c	c	c	Yes		Yes	
255	Bhimsendih	No	No	No	No	c	c	c	496551	a	a	c	c	c		c	c	c	c		Yes	
256	Godam	No	No	No	No	Yes	Yes	c	496450	Yes	Yes	Yes	c	c	Yes	c	c	Yes	Yes		Yes	
257	Khursia	No	No	No	No	Yes	a	c	496450	Yes	a	a	c	c		c	c	a	c		Yes	
258	Thakurpali	No	No	No	No	c	a	c	496450	Yes	a	Yes	c	c	Yes	c	c	Yes	a		Yes	
259	Banjari	No	No	No	No	c	a	c	496450	Yes	a	Yes	c	c	Yes	c	c	c	Yes		Yes	
260	Sarsara	No	No	No	No	c	b	c	496450	a	a	a	c	c		c	c	a	a		Yes	
261	Gudeli	No	Yes	No	No	Yes	b	c	496450	Yes	a	Yes	c	c	Yes	c	c	c	Yes		Yes	
262	Senduras	No	No	No	No	Yes	b	c	496450	Yes	a	a	c	c	Yes	c	c	a	Yes		Yes	
263	Patharipali																					
264	Kanwar Guda	No	No	No	No	c	a	c	496450	Yes	c	Yes	c	c		c	c	c	b		Yes	
265	Laladhurwa	No	No	No	No		a	c	496450	Yes	b	Yes	c	c		c	c	b	c		Yes	
266	Dhaura Bhatha	No	No	No	No	c	a	c	496450	Yes	b	Yes	c	c		c	c	b	b		Yes	
267	Jognipali	No	No	No	No	c	a	c	496450	Yes	b	Yes	c	c		c	c	b	b		Yes	
268	Sonadula	No	No	No	No	c	a	c	496450	Yes	c	Yes	c	c		c	c	b	b		Yes	

Village connected to highways,village roads, banks & credit societies (If amenities available code -Yes is given, If not available within the village , the distance range code viz; a for < 5 Kms, b for 5-10 Kms and c for 10+ kms of nearest place where facility is available is given).

Availability of miscellaneous facilities (If amenities available code -Yes is given viz; a for < 5 Kms, b for 5-10 Kms and c for 10+ kms of nearest place w

68	69	70	71	72	73	74	75	76	77	78	79	80	81	82	83	84	85	86	87	88	89	90	91	2
Connected to national highway(NH)	Connected to state highway(SH)	Connected to major district road (MDR)	Connected to others district road	Pucca roads	Kutchcha roads	Water bounded macadam(WBM) roads	Navigable waterway (river/canal)(NW)	Footpaths (FP)	Commercial & Co-operative Banks	ATM	Agricultural Credit Societies	Self-Help Group (SHG)	Public distribution system (PDS) shop	Mandis / Regular market	Weekly Haat	Agricultural marketing society	Integrated Child Development Scheme (Nutritional Centres)	Anganwadi Centre (Nutritional Centres)	Others (Nutritional Centres)	ASHA (Accredited Social Health Activist)	Community centre with/without TV	Sports Field,	Sports Club / Recreation Centre	Name village
b	b	b	c	Yes	Yes	Yes			c	c	b	Yes	Yes	c	b	b	c	Yes	Yes	Yes	c	c	c	Kharwani Bade
b	a	a	Yes	Yes		Yes			c	c	a	Yes	Yes	c	a	a	b	Yes	Yes	Yes	c	c	c	Singarpur
																								Bichhalwa
b	Yes	Yes	Yes			Yes			c	c	c	Yes	a	c	a	a	a	Yes	Yes	Yes	c	c	c	Khairpali
b	a	a	Yes	Yes	Yes	Yes			c	c	c	Yes	Yes	c	a	b	b	Yes	Yes	Yes	c	Yes	c	Farswani
b	Yes	Yes	Yes		Yes				b	b	b	Yes	a	b	Yes	b	a	Yes	Yes	Yes	b	b	b	Loharindipa
b	Yes	Yes	Yes	Yes	Yes	Yes			b	b	b	Yes	b	b	Yes	b	a	Yes	Yes	Yes	b	b	b	Bandhapali
a	a	a	Yes		Yes	Yes			c	c	c	Yes	a	c	b	b	c	Yes	Yes	Yes	c	c	c	Bohardih
b	b	b	Yes		Yes	Yes			c	c	c	Yes	a	c	a	a	c	Yes	Yes	Yes	c	c	c	Singhanpur
a	a	a	a	Yes	Yes	Yes			a	c	c	Yes	Yes	c	a	c	c	Yes	Yes	Yes	c	c	c	Kapisda
b	b	b	c	Yes	Yes				c	c	c	c	a	c	a	b	c	Yes	Yes	Yes	c	c	c	Amalidipa
b	b	b	Yes	Yes	Yes				c	c	c	Yes	a	c	a	Yes	Yes	Yes	Yes	Yes	c	c	c	Kataradih
b	b	b	Yes	Yes	Yes				Yes	c	Yes	Yes	Yes	c	Yes	Yes	Yes	Yes	Yes	Yes	c	Yes	c	Naurangpur
b	b	b	Yes	Yes	Yes	Yes			a	c	a	Yes	a	c	a	a	c	Yes	Yes	c	c	c	c	Tulsidih
b	b	b	Yes		Yes	Yes			b	b	b	Yes	Yes	b	a	a	b	Yes	Yes	Yes	b	b	b	Thakurdiya
b	b	b	Yes		Yes	Yes			b	b	b	Yes	a	b	a	b	Yes	Yes	Yes	Yes	b	b	b	Parsadih
b	b	Yes	Yes	Yes	Yes	Yes			b	b	b	Yes	Yes	b	b	b	b	Yes	Yes	Yes	b	b	b	Kharri Bade
b	b	b	a	a	Yes	Yes			b	b	b	Yes	a	b	b	a	b	a	Yes	Yes	b	b	b	Kenwtin Dhondhi
b	b	b	Yes	Yes	Yes	Yes			a	b	a	Yes	a	b	a	a	b	Yes	Yes	Yes	Yes	b	b	Tamandih
b	b	b	Yes	Yes	Yes	Yes			c	c	c	Yes	a	c	a	a	c	Yes	Yes	Yes	c	c	c	Kosir Chhote
b	b	b	Yes	Yes	Yes	Yes			c	c	c	c	a	c	a	a	c	Yes	Yes	Yes	c	c	c	Bhimsendih
Yes	c	b	Yes	Yes	Yes	Yes			Yes	c	Yes	Yes	Yes	c	Yes	c	c	Yes	Yes	Yes	b	Yes	b	Godam
a	c	c	a	a	Yes	Yes			b	c	c	Yes	Yes	c	a	c	c	Yes	Yes	Yes	c	c	c	Khursia
a	a	a	a	Yes	Yes	Yes			a	c	c	Yes	a	c	a	c	c	Yes	Yes	Yes	c	c	c	Thakurpali
Yes	Yes	Yes	Yes	Yes	Yes	Yes			a	c	c	Yes	a	c	a	c	c	Yes	Yes	Yes	c	c	c	Banjari
a	a	a	b	a	Yes	Yes			c	c	c	Yes	a	c	a	c	Yes	a	Yes	Yes	Yes	Yes	Yes	Sarsara
Yes	Yes	Yes	Yes	Yes	Yes	Yes			Yes	c	Yes	Yes	Yes	c	a	c	c	Yes	Yes	Yes	c	Yes	Yes	Gudeli
Yes	Yes	Yes	b	Yes	Yes	a			c	c	c	Yes	a	c	a	c	c	Yes	Yes	Yes	c	c	c	Senduras
																								Patharipali
b	b	b	a	a	Yes	Yes			b	c	b	Yes	a	c	b	c	c	Yes	Yes	Yes	c	c	c	Kanwar Guda
a	c	c	a	a	Yes	Yes			b	c	c	Yes	a	c	b	c	c	Yes	Yes	Yes	c	c	c	Laladhurwa
a	a	a	a	a	Yes	Yes			b	c	c	Yes	Yes	c	b	c	c	Yes	Yes	Yes	c	c	c	Dhaura Bhatha
a	a	a	a	a	Yes	Yes			b	c	c	Yes	Yes	c	b	c	c	Yes	Yes	Yes	c	c	c	Jognipali
b	b	b	Yes	Yes	Yes	b			b	c	b	Yes	a	c	b	c	c	Yes	Yes	Yes	c	c	c	Sonadula

1, If not available within the village , the distance range here facility is available is given).

1, If not available within the village , the distance range here facility is available is given).								Availability of electricity (Yes/No)				Land Use					
												Nearest Town		Area under different types of la			
	Name village	Cinema / Video Hall	Public Library	Public Reading Room	Newspaper Supply	Assembly Polling station	Birth & Death Registration Office	Power Supply for Domestic Use (ED)	Power Supply for Agricultural Use (EAG)	Power Supply for Commercial Use (EC)	Power Supply for All Uses (EA)	Name	Distance range code i.e. a for < 5 Kms, b for 5-10 Kms and c for 10+ kms .	Forests	Area under Non-agricultural Uses	Barren and Un-cultivable land	Permanent Pastures and Other Grazing Lands
1	2	92	93	94	95	96	97	98	99	100	101	102	103	104	105	106	107
235	Kharwani Bade	c	c	Yes	Yes	Yes	Yes	No	No	No	Yes	Sarangarh	c	0	42.5	0	45.2
236	Singarpur	c	c	Yes	Yes	Yes	Yes	No	No	No	Yes	Sarangarh	c	0	48.3	0	23.7
237	Bichhalwa											Sarangarh	c	0	2.6	0	5.2
238	Khairpali	c	c	a	c	a	a	No	No	No	Yes	Sarangarh	c	0	9.5	0	12.8
239	Farswani	c	c	Yes	Yes	Yes	Yes	No	No	No	Yes	Sarangarh	c	0	22.9	0	29.4
240	Loharindipa	b	b	a	Yes	a	a	Yes	Yes	No	No	Sarangarh	b	0	40.5	0	40.3
241	Bandhapali	b	b	b	Yes	Yes	b	No	No	No	Yes	Sarangarh	b	0	19.4	0	25.4
242	Bohardih	c	c	c	c	a	a	No	No	No	Yes	Sarangarh	c	0	6.8	0	4.4
243	Singhanpur	c	c	c	c	a	a	No	No	No	Yes	Sarangarh	c	0	8.1	0	9.6
244	Kapisda	c	c	Yes	Yes	Yes	Yes	No	No	No	Yes	Sarangarh	c	0	22.6	0	21.6
245	Amalidipa	c	c	c	c	Yes	Yes	No	No	No	Yes	Sarangarh	c	8.1	20.3	0	11.1
246	Kataradih	c	c		c	Yes	Yes	No	No	No	Yes	Sarangarh	c	0	12.7	0	20.5
247	Naurangpur	c	Yes	Yes	Yes	Yes	Yes	No	No	No	Yes	Sarangarh	c	0	65.1	0	18.5
248	Tulsidih	c	c	a	Yes	a	a	No	No	No	Yes	Sarangarh	c	0	14.5	0	1.7
249	Thakurdiya	b	b	b	b	Yes	Yes	No	No	No	Yes	Sarangarh	b	0	7.8	0	3.3
250	Parsadih	b	b	b	Yes	b	b	No	No	No	Yes	Sarangarh	b	0	14.9	0	5
251	Kharri Bade	b	b	b	b	Yes	Yes	No	No	No	Yes	Sarangarh	b	0	22.8	0	7
252	Kenwtin Dhondhi	b	b	b	b	a	a	No	No	No	Yes	Sarangarh	b	0	4	0	22.1
253	Tamandih	b	b	b	b	a	a	No	No	No	Yes	Sarangarh	b	0	12.7	0	4.5
254	Kosir Chhote	c	c	c	Yes	Yes	a	No	No	No	Yes	Sarangarh	c	0	24.9	0	2.9
255	Bhimsendih	c	c	c	c	a	a	No	No	No	Yes	Sarangarh	c	0	11.2	0.5	7.4
256	Godam	b	b	Yes	Yes	Yes	Yes	No	No	No	Yes	Chandrapur	b	0	17.7	0	12
257	Khursia	c	c	Yes	c	Yes	Yes	No	No	No	Yes	Sarangarh	c	0	8	0	8.2
258	Thakurpali	c	c	a	Yes	Yes	a	No	No	No	Yes	Sarangarh	c	0	5	0	5.4
259	Banjari	c	c	a	Yes	Yes	a	No	No	No	Yes	Sarangarh	c	0	14.4	0	8.8
260	Sarsara	c	c	Yes	c	a	a	No	No	No	Yes	Sarangarh	c	0	14.3	0	4.6
261	Gudeli	c	c	Yes	Yes	Yes	Yes	No	No	No	Yes	Chandrapur	c	0	39.8	0	4.9
262	Senduras	c	c	Yes	Yes	a	a	No	No	No	Yes	Sarangarh	c	0	1.4	0	1
263	Patharipali											Sarangarh	c	0	11.4	6.7	2
264	Kanwar Guda	c	c	a	Yes	a	a	No	No	No	Yes	Chandrapur	c	0	3.6	0	0
265	Laladhurwa	c	c	a	Yes	Yes	a	No	No	No	Yes	Chandrapur	c	0	22.9	0	9.4
266	Dhaura Bhatha	c	c	Yes	Yes	Yes	Yes	No	No	No	Yes	Chandrapur	c	0	14.6	0	1.1
267	Jognipali	c	c	a	Yes	a	a	No	No	No	Yes	Chandrapur	c	0	3	0	3.3
268	Sonadula	c	c	a	Yes	a	a	No	No	No	Yes	Chandrapur	c	0	19.9	0	9

Land Use											Name of three most important commodities manufactured					
nd use ( in hectares rounded up to one decimal place)							Area irrigated by source (in hectare).									
Land Under Miscellaneous Tree Crops etc.	Culturable Waste Land	Fallow lands other than current fallows	Current Fallows	Net Area Sown	Total Irrigated Land Area	Total Un-irrigated Land Area	Canals ( C )	Wells/Tube-wells(W/TW)	Tanks/Lakes(T/L)	Water Falls(WF)	Others(O)	First	Second	Third	Name of Village	Serial Number
108	109	110	111	112	113	114	115	116	117	118	119	120	121	122	2	1
0	2.3	13.1	12.1	264.4	75.6	244.2	0	50	0	0	26				Kharwani Bade	235
0	1.1	2	6.8	167.3	27.4	146.1	0	0	9.2	0	18				Singarpur	236
0	1.7	2	3.2	43.6	0.9	43.9	0	0	0.9	0	0				Bichhalwa	237
0	0.4	0.2	0.1	86.6	0.9	86.6	0	0	0	0	0.9				Khairpali	238
0	1.9	7.3	10.1	194.3	5.9	191	0	0	2	0	3.9				Farswani	239
0	2.1	5.3	10.2	132.3	22.9	130.4	0	8.4	0	0	15				Loharindipa	240
0	1.4	10	21.9	61.3	11.4	64.7	0	0	0	0	11				Bandhapali	241
0	0	0	8.5	30.5	1.3	31.8	0	0	0	0	1.3				Bohardih	242
0	0	0	3	119.8	1.3	120.5	0	0	0	0	1.3				Singhanpur	243
0	20.9	3.1	5.1	243.1	4.8	243	0	0	0	0	4.8				Kapisda	244
0	0	0	10.1	144.7	3.3	146	0	0	0	0	0				Amalidipa	245
0	0	0	13.8	167.2	3.2	163.1	0	0	0	0	0				Kataradih	246
0	0	0	21.9	189.5	8	197.5	0	0	0	0	8				Naurangpur	247
0	0	0	4.5	55.2	2.3	52.9	0	0	0	0	2.3				Tulsidih	248
0	0	0	3.2	99.1	4.8	102.8	0	4.8	0	0	0				Thakurdiya	249
0	0	0	3.7	152.4	1.1	153.6	0	0	0	0	1.1				Parsadih	250
0	0	0	18	135.3	4	135.1	0	0	0	0	4				Kharri Bade	251
0	1.2	0.9	2.5	53.1	54.5	0	0	0	0	0	0				Kenwtin Dhondhi	252
0	0	0	4.4	79.6	2.8	81.6	0	0	0	0	2.8				Tamandih	253
0	0	0	6.2	132	3.9	131.2	0	0	0	0	3.9				Kosir Chhote	254
0	0	0	6.9	118.4	10.6	129	0	10.6	0	0	0				Bhimsendih	255
0	1.6	0.2	0	218.9	24.6	193.3	0	0	24.6	0	0				Godam	256
0	2.3	1	1.4	176.5	5.4	176.1	0	5.4	0	0	0				Khursia	257
0	2.4	2	1.3	136.3	7	127.3	0	0	7	0	0				Thakurpali	258
0	3	1.3	0.7	151	20.4	130.5	0	5	15.4	0	0				Banjari	259
0	5.9	3.1	0.2	132.2	15	117.2	0	10	5	0	0				Sarsara	260
0	71	12.6	10.8	274.4	35.3	239.1	0	7.3	28	0	0				Gudeli	261
0	2.7	3.6	4.3	57.4	2	55.4	0	0	0	0	2				Senduras	262
0	12.2	3.5	0.1	19.7	0	0	0	0	0	0	0				Patharipali	263
0	12.7	2.4	3.3	64.2	0.1	64.1	0	0	0	0	0.1				Kanwar Guda	264
0	5.1	4.5	1.3	142.8	58.8	84	0	30.1	28.7	0	0				Laladhurwa	265
0	5.2	6.8	3.2	114.8	25.1	89.7	0	5	20.1	0	0				Dhaura Bhatha	266
0	0.7	0.5	0.1	73.4	2.5	70.9	0	0	0	0	2.5				Jognipali	267
0	0	1.6	2.2	132.4	25.7	106.7	0	0	10.6	0	15				Sonadula	268

Sr.No.	Name village	Location code no.	Total area of the village ( in hectares rounded up to one decimal place)	Total population ( 2011 census )	Number of households (2011 census)	Number of educational amenities available. (If not available within the village , the distance range code viz; a for < 5 Kms, b for 5-10 Kms and c for 10+ kms of nearest place where facility is available is given).														
						Pre-Primary school (PP)	Primary school (P)	Middle school (M)	Secondary School (S)	Senior Secondary school (SS)	Degree college of arts science & commerce (ASC)	Engineering college(EC)	Medical college (MC)	Management institute (MI)	Polytechnic (Pt)	Vocational training school /ITI	Non-formal training centre (NFTC)	Special school for disabled (SSD)	Others (specify)	
1	2	3	4	5	6	7	8	9	10	11	12	13	14	15	16	17	18	19	20	
269	Bhadriudan	435550	69.4	156	45 b		1 a	c	c	c	c	c	c	c	c					
270	Behra Chuwa	435551	68.6	119	31 c		1 a	c	c	c	c	c	c	c	c					
271	Chharra	435552	348	1679	386 c		1	1 b	b	c	c	c	c	c	c					
272	Ichchha	435553	354.6	1471	428 b		1	1 b	b	c	c	c	c	c	c					
273	Jewra	435554	421.2	1496	388 a		1	1 a	a	c	c	c	c	c	c					
274	Timarlaga	435555	1333.6	3142	805 b		4	1 b	b	c	c	c	c	c	c					
275	Chhatauna	435556	165.4	770	189 b		1 a	b	a	c	c	c	c	c	c					
276	Bhikhampura	435557	167.1	977	265 b		1	1 a	b	c	c	c	c	c	c					
277	Thelka Bhantha	435558	136.8	699	175 a		1 a	b	b	c	c	c	c	c	c					
278	Khairaha	435559	96.2	486	102 1	2	1 a	a	a	a	c	c	c	c	c	a				
279	Junadih	435560	92.9	401	93 a		1 a	a	a	a	c	c	c	c	c	a				
280	Sarangarh	435561	1301.8	6799	1506 a		5	2	1	1	1 c	c	c	c	c	c				
281	Vishalpur	435562	53.2	246	71		1	1 a	a	a	c	c	c	c	c					
282	Sahaspur	435563	206.3	468	119 1	2	2 a	a	a	a	c	c	c	c	c	2				
283	Kutela	435564	200.2	767	157 a		2	2 a	a	a	a	c	c	c	c	b				
284	Bhojpur	435565	79.8	490	115 a		1 a	a	a	a	a	c	c	c	c	b				
285	Chingaripali	435566	84.8	187	42 a		1 a	a	a	a	c	c	c	c	c	a				
286	Nareshnagar	435567	136.3	742	223		1 a	a	a	c	c	c	c	c	c	c	c			
287	Jhawahar Nagar	435568	275.4	121	32 a		1	1 a	c	c	c	c	c	c	c	c				
288	Shivpuri	435569	157.7	155	38 b		2 a	b	b	c	c	c	c	c	c	c				
Block T O T A L :			53329	214649	54016	27	330	169	23	11	1	0	0	0	0	3	0	0	0	

Number of Medical Amenities available. (If not available within the village , the distance range code viz; a for < 5 Kms, b for 5-10 Kms and c for 10+ kms of nearest place where facility is available is given).										Number of Non-Government Medical Amenities available.								Availability of drinking water - Yes / No								Name village
Community health centre (CHC)	Primary health centre (PHC)	Primary health sub centre (PHS)	Maternity and child welfare centre (MCW)	T.B. clinic (TBC)	Hospital-allopathic (HA)	Hospital-alternative medicine (HO)	Dispensary (D)	Veterinary hospital (VH)	Mobile health clinic (MHC)	Family welfare centre (FWC)	Charitable non Govt. hospital/Nursing home.	Medical practitioner with MBBS Degree	Medical practitioner with other degree	Medical practitioner with no degree	Traditional practitioner and faith healer .	Medicine Shop	Others	Tap water (Treated/Untreated)	Well water (Covered / Uncovered well)	Hand Pump	Tube wells / Bore well	Spring	River / Canal	Tank / Pond / Lake	Others	
21	22	23	24	25	26	27	28	29	30	31	32	33	34	35	36	37	38	39	40	41	42	43	44	45	46	2
c	b	b	c	c		c	c	b	c	c	0	0	0	0	0	0	0	Yes	Yes	Yes	No	No	No	Yes	No	Bhadriudan
c	c	b	c	c		c	c	b	c	c	0	0	0	1	0	0	0	Yes	Yes	Yes	No	No	No	Yes	No	Behra Chuwa
c	c	b	c	c		c	c	c	c	c	0	0	0	1	0	0	0	No	Yes	Yes	No	No	Yes	Yes	No	Chharra
c	c	c	c	c		c	c	c	c	c	0	0	0	5	1	0	0	No	Yes	Yes	Yes	No	Yes	Yes	No	Ichchha
c	c	a	c	c		c	c	c	c	c	0	0	0	0	0	0	0	No	Yes	Yes	Yes	No	No	Yes	No	Jewra
c	c	1	c	c		c	c	c	c	c	0	0	0	3	0	1	0	No	Yes	Yes	Yes	No	Yes	Yes	No	Timarlaga
c	c	b	c	c		c	c	c	c	c	0	0	0	1	0	0	0	No	Yes	Yes	Yes	No	Yes	Yes	No	Chhatauna
c	c	b	c	c		c	c	c	c	c	0	0	0	0	1	0	0	No	Yes	Yes	Yes	No	No	Yes	No	Bhikhampura
c	c	b	c	c		c	c	c	c	c	0	0	0	0	0	0	0	No	Yes	Yes	Yes	No	No	Yes	No	Thelka Bhantha
a	a		a	a		a	a	a	a	a	0	0	0	0	0	0	0	Yes	Yes	Yes	Yes	No	No	Yes	No	Khairaha
a	a		a	a		a	a	a	a	a	0	0	0	0	0	0	0	Yes	Yes	Yes	Yes	No	No	Yes	No	Junadih
a	a					a					0	0	0	0	0	0	0	No	Yes	Yes	Yes	No	Yes	Yes	No	Sarangarh
a	a	a	a	a		a	a	a	a	a	0	0	0	0	0	0	0	No	No	Yes	Yes	No	Yes	Yes	No	Vishalpur
a	a	a	a	a		a	a	a	a	a	0	0	0	0	0	1	0	No	Yes	Yes	Yes	No	Yes	Yes	No	Sahaspur
a	a	a	a	a		a	a	a	a	a	0	0	0	0	0	0	0	No	Yes	Yes	Yes	No	No	Yes	No	Kutela
a	a	a	a	a		a	a	a	a	a	0	0	0	0	0	0	0	No	Yes	Yes	Yes	No	No	Yes	No	Bhojpur
a	a	a	a	a		a	a	a	a	a	0	0	0	0	0	0	0	No	Yes	Yes	Yes	No	Yes	Yes	No	Chingaripali
c	c	a	a	c		c	b	a	c	c	0	0	0	0	0	0	0	No	Yes	Yes	Yes	No	No	Yes	No	Nareshnagar
c	c	c	c	c		c	c	c	c	c	0	0	0	0	0	0	0	No	No	Yes	No	No	No	No	No	Jhawahar Nagar
c	c	b	c	c		c	c	b	c	c	0	0	0	0	0	0	0	No	Yes	Yes	No	No	No	Yes	No	Shivpuri
0	5	35	2	0	0	0	1	9	0	0	0	0	26	55	46	21	0	36	227	273	144	7	103	264	0	Block T O T A L :

Sr.No.	Name village	Availability of toilet & others Yes / No				Communication and transport facilities (If amenities available code -Yes is given except for Village Pin Code ,If not available within the village , the distance range code viz; a for < 5 Kms, b for 5-10 Kms and c for 10+ kms of nearest place where facility is available is given).																
		Community toilet including bath.	Community toilet excluding bath.	Rural sanitary mart or sanitary hardware outlet available near the village.	Community bio- gas or recycle of waste for productive use.	Post office(PO)	Sub post office (SPO)	Post & Telegraph office (P&TO)	Village Pin Code	Telephones (Land lines)	Public call office (PCO)	Mobile phone coverage	Internet cafes/ Common service centre (CSC)	Private courier facility	Bus service (Public & Private)	Railway stations	Auto/Modified Autos	Taxis and Vans	Tractors	Cycle-pulled rickshaws(Manual & Machine driven)	Carts driven by animals	Sea /River ferry service
1	2	47	48	49	50	51	52	53	54	55	56	57	58	59	60	61	62	63	64	65	66	67
269	Bhadriudan	No	No	No	No	c	a	c	496450	Yes	b	Yes	c	c		c	c	c	c		Yes	
270	Behra Chuwa	No	No	No	No	c	a	c	496450	a	c	Yes	c	c		c	c	c	Yes		Yes	
271	Chharra	No	No	No	No	c	b	c	493778	Yes	Yes	Yes	c	c		c	c	c	Yes		Yes	
272	Ichchha	No	No	No	No	c	b	c	496118	b	b	Yes	c	c		c	c	c	Yes		Yes	
273	Jewra	No	No	No	No	b	Yes	c	496450	a	a	Yes	c	c		c	c	c	Yes		Yes	
274	Timarlaga	No	No	No	No	c	Yes	c	496118	Yes	Yes	Yes	c	c	Yes	c	c	c	Yes		Yes	
275	Chhatauna	No	No	No	No	c	b	c	496450	b	b	Yes	c	c		c	c	c	Yes		Yes	
276	Bhikhampura	No	No	No	No	c	a	c	493778	b	a	Yes	c	c		c	c	c	c		Yes	
277	Thelka Bhantha	No	No	No	No	c	b	c	493778	a	b	Yes	c	c		c	c	c	Yes		Yes	
278	Khairaha	No	No	No	No	a	a	a	493996	Yes	a	Yes	a	a	Yes	c	c	a	a		b	
279	Junadih	No	No	No	No	a	a	a	493996	a	a	Yes	a	a		c	c	a	a		b	
280	Sarangarh	No	No	No	No	Yes			493996	Yes	Yes	Yes	a		Yes	c	c		Yes		Yes	
281	Vishalpur	No	No	No	No	a	a	a	495668	a	a	a	a	a		c	c	a	a		b	
282	Sahaspur	No	No	No	No	a	a	a	495118	Yes	a	a	a	a		c	c	a	a	Yes	Yes	
283	Kutela	No	No	No	No	a	a	a	496445	Yes	Yes	a	a	a		c	c	Yes	a		b	
284	Bhojpur	No	No	No	No	a	a	a	496450	a	a	Yes	a	a		c	c	Yes	a		b	
285	Chingaripali	No	No	No	No	a	a	a	496450	a	a	Yes	a	a		c	c	a	a		Yes	
286	Nareshnagar	No	No	No	No	c	a	c	496445	Yes	a	a	c	c		c	c	a	Yes		Yes	
287	Jhawahar Nagar	No	No	No	No	Yes	a	c	496551	c	c	c	c	c		c	b	b	a		Yes	
288	Shivpuri	No	No	No	No	c	a	c	494335	c	c	c	c	c		c	c	a	a	Yes	Yes	
Block T O T A L :		1	3	1	1	46	26	4	274	99	48	181	1	0	83	0	0	30	136	29	255	1

Village connected to highways,village roads, banks & credit societies (If amenities available code -Yes is given, If not available within the village , the distance range code viz; a for < 5 Kms, b for 5-10 Kms and c for 10+ kms of nearest place where facility is available is given).												Availability of miscellaneous facilities (If amenities available code -Yes is given code viz; a for < 5 Kms, b for 5-10 Kms and c for 10+ kms of nearest place w													
Connected to national highway(NH)												Public distribution system (PDS) shop													
Connected to state highway(SH)												Weekly Haat													
Connected to major district road (MDR)												Agricultural marketing society													
Connected to others district road												Integrated Child Development Scheme (Nutritional Centres)													
Pucca roads												Anganwadi Centre (Nutritional Centres)													
Kutchcha roads												Others (Nutritional Centres)													
Water bounded macadam(WBM) roads												ASHA (Accredited Social Health Activist)													
Navigable waterway (river/canal)(NW)												Community centre with/without TV													
Footpaths (FP)												Sports Field,													
Commercial & Co-operative Banks												Sports Club / Recreation Centre													
ATM												Name village													
Agricultural Credit Societies																									
Self-Help Group (SHG)																									
Public distribution system (PDS) shop																									
Mandis / Regular market																									
Weekly Haat																									
Agricultural marketing society																									
Integrated Child Development Scheme (Nutritional Centres)																									
Anganwadi Centre (Nutritional Centres)																									
Others (Nutritional Centres)																									
ASHA (Accredited Social Health Activist)																									
Community centre with/without TV																									
Sports Field,																									
Sports Club / Recreation Centre																									
Name village																									
68	69	70	71	72	73	74	75	76	77	78	79	80	81	82	83	84	85	86	87	88	89	90	91	2	
b	b	b	a	a	Yes	Yes			b	c	c	Yes	a	c	b	c	c	Yes	Yes	Yes	c	c	c		Bhadriudan
b	b	b	Yes		Yes	Yes			b	c	c	Yes	a	c	b	c	c	Yes	Yes	Yes	c	c	c		Behra Chuwa
b	c	b	Yes	Yes		Yes	c		b	c	c	Yes	Yes	c	a	c	c	Yes	Yes	Yes	c	c	c		Chharra
b	c	b	b	Yes	Yes	Yes	c		c	c	b	Yes	Yes	b	b	c	c	Yes	Yes	Yes	b	b	b		Ichchha
a	c	a	Yes	Yes		Yes	c		b	c	a	Yes	Yes	b	a	c	c	Yes	Yes	Yes	b	b	b		Jewra
Yes	c	b	b	Yes		Yes	c		b	c	a	Yes	Yes	b	b	c	c	Yes	Yes	Yes	b	b	b		Timarlaga
b	c	b	Yes	Yes		Yes			b	c	c	Yes	a	c	b	c	c	Yes	Yes	Yes	c	c	c		Chhatauna
b	c	b	Yes	Yes		Yes			b	c	b	Yes	a	c	Yes	c	c	Yes	Yes	Yes	c	c	c		Bhikhampura
a	c	b	Yes	Yes		Yes	c		c	c	b	Yes	a	c	b	c	c	Yes	Yes	Yes	c	c	c		Thelka Bhantha
a	Yes	Yes	Yes	Yes		Yes			a	a	a	Yes	Yes	a	a	a	a	Yes	Yes	Yes	a	a	a		Khairaha
a	a	a	a	Yes	Yes	Yes			a	a	a	Yes	a	a	a	a	Yes	Yes	Yes	Yes	Yes	a	a		Junadih
Yes	Yes	Yes		Yes	Yes	Yes			a	a	a	Yes	Yes	a	Yes	Yes	Yes	Yes	Yes	Yes	Yes	Yes	c		Sarangarh
a	a	a	a	Yes	Yes	Yes			a	a	a	Yes	a	a	a	a	a	Yes	Yes	Yes	a	a	a		Vishalpur
a	a	a	a	Yes	Yes	Yes			a	a	Yes	Yes	Yes	Yes	a	Yes	a	Yes	Yes	Yes	a	Yes	a		Sahaspur
a	a	a	a	Yes		Yes			a	a	a	Yes	Yes	a	a	b	a	Yes	Yes	Yes	a	a	a		Kutela
a	a	a	a	Yes	Yes				a	a	a	Yes	a	a	b	a	a	Yes	Yes	Yes	a	a	a		Bhojpur
a	a	a	a	a	Yes	Yes			a	a	a	Yes	b	a	a	a	a	Yes	Yes	Yes	a	a	a		Chingaripali
a	a	a	a	a	Yes	Yes			a	c	a	Yes	a	Yes	a	a	Yes	Yes	Yes	Yes	Yes	a	a		Nareshnagar
b	b	b	a	a	Yes				c	c	c	Yes	b	a	a	c	c	Yes	Yes	Yes	c	c	c		Jhawahar Nagar
a	a	a	Yes		Yes	Yes			c	c	b	Yes	Yes	Yes	b	c	c	Yes	Yes	Yes	c	c	c		Shivpuri
24	30	39	84	160	244	207	16	4	8	0	17	246	117	12	29	10	15	258	274	252	14	39	2		Block T O T A L :



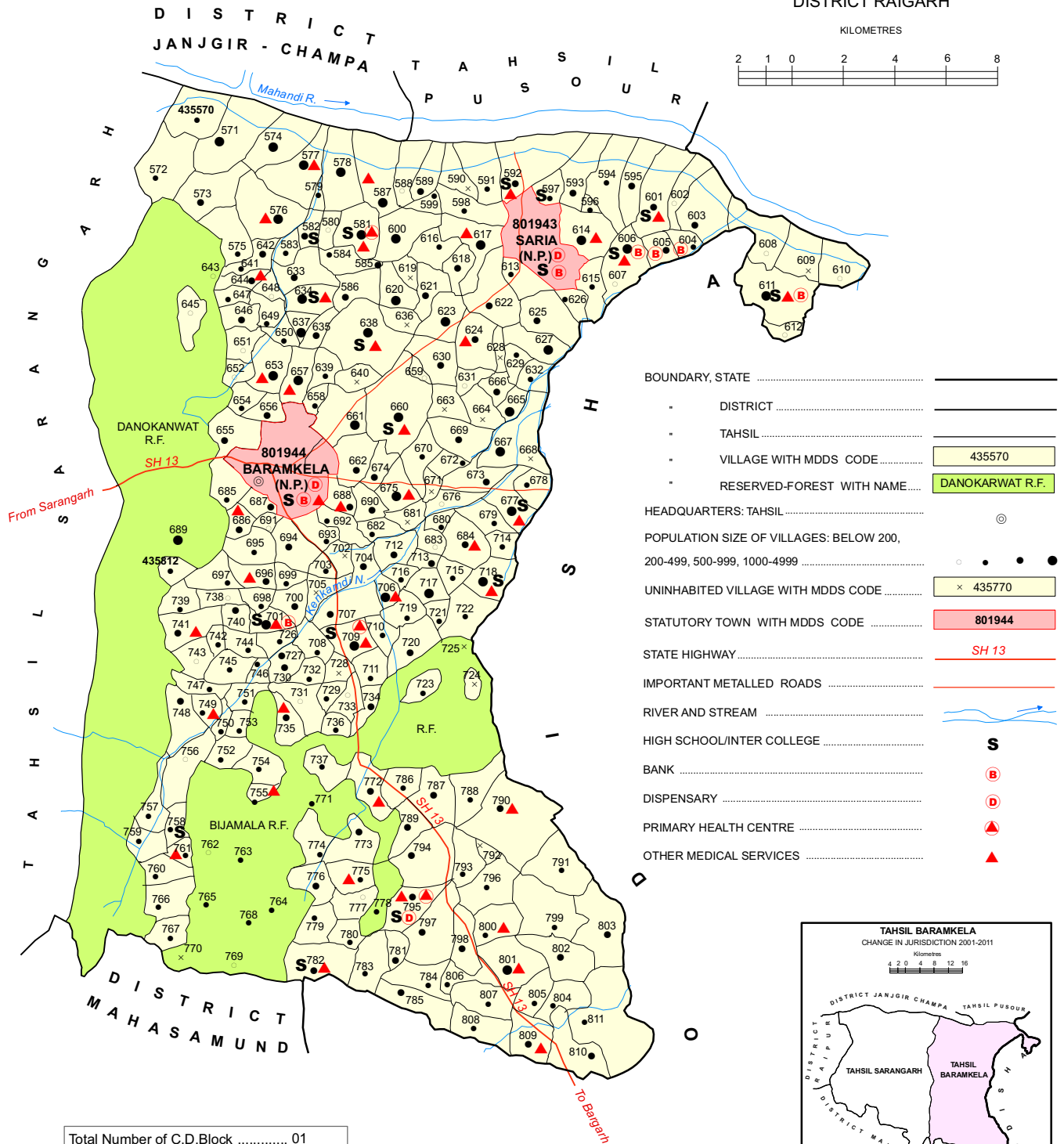
1, If not available within the village , the distance range here facility is available is given).

1, If not available within the village , the distance range here facility is available is given).								Availability of electricity (Yes/No)				Land Use					
												Nearest Town		Area under different types of la			
	Name village	Cinema / Video Hall	Public Library	Public Reading Room	Newspaper Supply	Assembly Polling station	Birth & Death Registration Office	Power Supply for Domestic Use (ED)	Power Supply for Agricultural Use (EAG)	Power Supply for Commercial Use (EC)	Power Supply for All Uses (EA)	Name	Distance range code i.e. a for < 5 Kms, b for 5-10 Kms and c for 10+ kms .	Forests	Area under Non-agricultural Uses	Barren and Un-cultivable land	Permanent Pastures and Other Grazing Lands
1	2	92	93	94	95	96	97	98	99	100	101	102	103	104	105	106	107
269	Bhadriudan	c	c	a	Yes	Yes	Yes	No	No	No	Yes	Chandrapur	c	0	4.5	8.4	10.1
270	Behra Chuwa	c	c	a	Yes	a	a	No	No	No	Yes	Chandrapur	c	0	5.4	14.2	0.3
271	Chharra	c	c	Yes	Yes	Yes	Yes	No	No	No	Yes	Chandrapur	c	0	95.3	0	28.2
272	Ichchha	b	b	Yes	b	Yes	Yes	No	No	No	Yes	Chandrapur	b	0	168.5	0	18.8
273	Jewra	b	b	Yes	b	Yes	Yes	No	No	No	Yes	Chandrapur	b	0	12.5	0	32
274	Timarlaga	b	b	Yes	Yes	Yes	Yes	No	No	No	Yes	Chandrapur	b	0	700.7	0	78.1
275	Chhatauna	c	c	a	c	Yes	a	No	No	No	Yes	Chandrapur	c	0	12.3	0	25.5
276	Bhikhampura	c	c	c	Yes	Yes	Yes	No	No	No	Yes	Sarangarh	c	0	9.9	0	24.2
277	Thelka Bhantha	c	c	a	c	Yes	a	No	No	No	Yes	Chandrapur	c	0	5.8	0	24.4
278	Khairaha	a	a	c	Yes	a	a	No	No	No	Yes	Sarangarh	a	0	10.1	0	14.2
279	Junadih	a	a	c	Yes	a	a	No	No	No	Yes	Sarangarh	a	0	7	0.9	0
280	Sarangarh	c	c	a	Yes	Yes	Yes	No	No	No	Yes	Raigarh	c	0	7	338	62.2
281	Vishalpur	Yes	Yes	a	a	a	a	Yes	Yes	No	No	Sarangarh	a	0	4.8	0	3.1
282	Sahaspur	a	Yes	Yes	Yes	Yes	Yes	No	No	No	Yes	Sarangarh	a	0	10.1	2	5.2
283	Kutela	a	a	Yes	a	Yes	Yes	Yes	Yes	No	No	Sarangarh	a	0	18.6	0	2.5
284	Bhojpur	a	a	Yes	a	Yes	Yes	No	No	No	Yes	Sarangarh	a	0	9.7	0	5.3
285	Chingaripali	a	a	a	a	Yes	b	No	No	No	Yes	Sarangarh	a	0	4.5	0	3.4
286	Nareshnagar	c	c	c	Yes	Yes	a	Yes	Yes	No	No	Sarangarh	c	19	4.7	20.2	0
287	Jhawahar Nagar	c	c	b	c	b	b	No	No	No	Yes	Sarangarh	c	24.2	2	138.7	0
288	Shivpuri	c	c	b	c	a	Yes	Yes	Yes	No	No	Sarangarh	c	0	113.6	0	0
Block T O T A L :		4	25	84	107	197	133	36	25	0	237	0	0	583	8183.6	795.3	3727.7

Land Use												Name of three most important commodities manufactured				
Land use ( in hectares rounded up to one decimal place)						Area irrigated by source (in hectare).										
Land Under Miscellaneous Tree Crops etc.	Culturable Waste Land	Fallow lands other than current fallows	Current Fallows	Net Area Sown	Total Irrigated Land Area	Total Un-irrigated Land Area	Canals ( C )	Wells/Tube-wells(W/TW)	Tanks/Lakes(T/L)	Water Falls(WF)	Others(O)	First	Second	Third	Name of Village	Serial Number
108	109	110	111	112	113	114	115	116	117	118	119	120	121	122	2	1
0	1.1	0.3	0.9	44.1	1	43.1	0	0	0	0	1				Bhadriudan	269
0	2.9	0.4	0.4	45	0	45	0	0	0	0	0				Behra Chuwa	270
0	6	3.8	8.1	206.6	21.8	184.8	0	21.8	0	0	0	Fish Net			Chharra	271
0	9.4	3.1	5.4	149.5	35.5	113.9	0	27.2	0	0	8.4				Ichchha	272
0	1.1	1.4	3.8	370.4	4.5	365.8	0	4.5	0	0	0				Jewra	273
0	0	58.3	22	474.5	0	0	0	0	0	0	0				Timarlaga	274
0	5.8	5.8	7.6	108.4	1.2	107.2	0	0	0	0	1.2				Chhatauna	275
0	7.1	1.1	1.8	122.9	0	122.9	0	0	0	0	0				Bhikhampura	276
0	4	5.2	1.9	95.5	0	95.5	0	0	0	0	0				Thelka Bhantha	277
0	0	2	2.2	67.6	7.5	61.4	6.2	1.3	0	0	0				Khairaha	278
0	0	6.5	2.3	76.2	0.9	76.2	0.9	0	0	0	0				Junadih	279
0	8.4	70.8	12.2	803.2	454.5	348.8	437	15	2	0	0.5				Sarangarh	280
0	2	0	0	43.3	37.1	0	37.1	0	0	0	0				Vishalpur	281
5.2	0.2	8	17.1	158.6	132.1	26.5	130	2.1	0	0	0				Sahaspur	282
0	27.6	14.2	0.6	136.7	112	24	112	0	0	0	0				Kutela	283
0	1.3	0.8	0	62.7	0	62.7	0	0	0	0	0				Bhojpur	284
0	0.6	2.2	0.4	73.6	87.7	1.3	87.7	0	0	0	0				Chingaripali	285
0	0	14.1	0	78.3	0	0	0	0	0	0	0				Nareshnagar	286
0	30.2	0	0	80.2	0	0	0	0	0	0	0				Jhawahar Nagar	287
0	0	0	0	44.1	0	0	0	0	0	0	0				Shivpuri	288
18.7	696.6	1079.7	1017.3	37224.9	9772.4	28098.1	6115.8	1329.2	723	15					Block T O T A L :	



INDIA  
CHHATTISGARH  
**TAHSIL BARAMKELA**  
C.D.BLOCK SARAIENDHA (BARAMKELA)  
DISTRICT RAIGARH

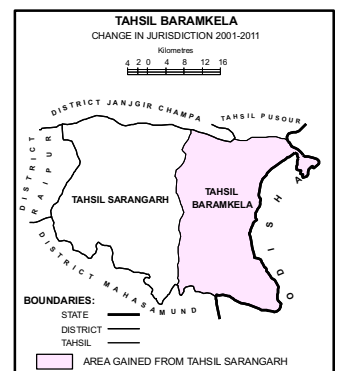


- BOUNDARY, STATE .....  
DISTRICT .....  
TAHSIL .....  
VILLAGE WITH MDDS CODE ..... 435570  
RESERVED-FOREST WITH NAME..... DANOKARWAT R.F.
- HEADQUARTERS: TAHSIL .....  
POPULATION SIZE OF VILLAGES: BELOW 200, 200-499, 500-999, 1000-4999 .....  
UNINHABITED VILLAGE WITH MDDS CODE ..... 435570  
STATUTORY TOWN WITH MDDS CODE ..... 801944  
STATE HIGHWAY ..... SH 13  
IMPORTANT METALLED ROADS .....  
RIVER AND STREAM .....  
HIGH SCHOOL/INTER COLLEGE ..... S  
BANK ..... B  
DISPENSARY ..... D  
PRIMARY HEALTH CENTRE .....  
OTHER MEDICAL SERVICES ..... A

Total Number of C.D.Block ..... 01  
Total Number of Towns ..... 02  
Total Number of Villages ..... 243  
Total Area (in sq.km) ..... 462.69  
Total Population ..... 151399  
Distance from District Headquarters  
to Tahsil Headquarters..... 52 Kms.

N.P. - NAGAR PANCHAYAT  
Tahsil Headquarters is also the  
C.D.Block Headquarters.

C.D.Block boundary of Sarailendha (Baramkela)  
is co-terminus with tahsil boundary,excluding statutory towns.





### Alphabetical list of Villages alongwith location code 2001 and 2011

Serial No.	Name of Village	2011 Census MDDS Code Number	2001 Location Code Number
1	2	3	4
<b>Name of CD Block: SARAILENDHA(BARAMKELA) (0041)</b>			
<b>Name of Sub-Dist: Baramkela (0009)</b>			
1	Adbhar	435629	00448700
2	Akabartola	435769	00463100
3	Amakoni Bade	435646	00450400
4	Amakoni Chhote	435649	00450700
5	Amalipali	435678	00453600
6	Amalipali	435762	00462400
7	Amapali	435781	00464300
8	Amarkot (Ameri)	435663	00452100
9	Amarkot (Bore)	435664	00452200
10	Ameri	435669	00452700
11	Amlikot	435628	00448600
12	Amoda	435720	00458200
13	Amurra	435627	00448500
14	Bahalidih	435727	00458900
15	Baigindih	435721	00458300
16	Baigindih	435749	00461100
17	Bamhanipali	435713	00457500
18	Bandhanpur	435695	00455700
19	Banhar	435772	00463400
20	Banjipali	435583	00444000
21	Banwaspali	435780	00464200
22	Bar	435638	00449600
23	Bara Dawan	435697	00455900
24	Barampura	435715	00457700
25	Bargaon	435574	00443100
26	Barpali	435623	00448100
27	Basantpur	435681	00453900
28	Behrabahal	435799	00466100
29	Bengchi	435694	00455600
30	Bhakurra	435645	00450300
31	Bhalupani	435811	00467300
32	Bhanwarpur	435650	00450800
33	Bharali	435807	00466900
34	Bharatpur	435609	00446600
35	Bhathali	435614	00447200
36	Bhikhampura	435600	00445700
37	Bhulumuda	435626	00448400
38	Bijamal	435755	00461700
39	Bijepur (Chintamani Path)	435588	00444500
40	Bijepur (Girdhari Path)	435589	00444600
41	Bikrampali	435680	00453800
42	Bilaigarh	435577	00443400
43	Bilaigarh	435616	00447400
44	Bilaigarh	435740	00460200
45	Biranipali	435809	00467100
46	Boirdih	435674	00453200

Serial No.	Name of Village	2011 Census MDDS Code Number	2001 Location Code Number
1	2	3	4
47	Bokaramuda	435585	00444200
48	Bonda	435581	00443800
49	Bore	435665	00452300
50	Borida	435605	00446200
51	Budbuda	435599	00445600
52	Budeli	435688	00454900
53	Chandagarh	435590	00444700
54	Chantipali	435655	00451300
55	Charbhantha	435729	00459100
56	Chhailbhatha	435774	00463600
57	Chhailfora	435579	00443600
58	Chhewripali	435621	00447900
59	Chhindpatera	435766	00462800
60	Chhuhipali	435743	00460500
61	Chhuwaripali	435573	00443000
62	Chingridih	435731	00459300
63	Dabhara	435653	00451100
64	Dadarpali	435575	00443200
65	Damdama	435786	00464800
66	Dandaidih	435647	00450500
67	Danighati	435736	00459800
68	Deogaon	435660	00451800
69	Deogarh	435607	00446400
70	Dewanpali	435744	00460600
71	Dhanigaon	435734	00459600
72	Dhaunra Darha	435737	00459900
73	Dhosarbahal	435771	00463300
74	Dhumabhantha	435690	00455200
75	Dhurkot	435705	00456700
76	Didadih	435770	00463200
77	Dogipani	435812	00467700
78	Dongripali	435795	00465700
79	Dulampur	435584	00444100
80	Dulapali	435787	00464900
81	Dumarpali	435803	00466500
82	Dumarsingha	435679	00453700
83	Eripali	435676	00453400
84	Gaurdih	435801	00466300
85	Ghoghara	435791	00465300
86	Ghunchanpali	435700	00456200
87	Gindola	435796	00465800
88	Girhulpali	435637	00449500
89	Gobarsingha	435634	00449200
90	Gopalpur	435716	00457800
91	Hathilapali	435662	00452000
92	Hattapali	435761	00462300
93	Hedaspali	435750	00461200
94	Hirri	435706	00456800
95	Jagdishpur	435767	00462900
96	Jaipur	435602	00445900

## VILLAGE AND TOWN DIRECTORY

Serial No.	Name of Village	2011 Census MDDS Code Number	2001 Location Code Number
1	2	3	4
97	Jalakona	435723	00458500
98	Jalgarh	435624	00448200
99	Jamchhapar	435708	00457000
100	Jamdalka	435784	00464600
101	Jamjori	435651	00450900
102	Jampali	435630	00448800
103	Jatipayali	435722	00458400
104	Jhabad	435654	00451200
105	Jhal	435782	00464400
106	Jhanakpur	435689	00455100
107	Jhikipali	435794	00465600
108	Jirapali	435785	00464700
109	Jognipali	435775	00463700
110	Jotpur	435580	00443700
111	Kadlisarar	435806	00466800
112	Kalakhunta	435776	00463800
113	Kalgatar	435747	00460900
114	Kamlapani	435763	00462500
115	Kamrid	435712	00457400
116	Kanchanpur	435625	00448300
117	Kanchanpur	435656	00451400
118	Kandola	435620	00447800
119	Kandurpali	435622	00448000
120	Kankidipa	435693	00455500
121	Kanthipali	435717	00457900
122	Kapartunga	435741	00460300
123	Karanpali	435748	00461000
124	Kariganthi	435642	00450000
125	Karpi	435757	00461900
126	Karrakote	435684	00454200
127	Karramal	435760	00462200
128	Kasahipali	435683	00454100
129	Kastura Mal	435788	00465000
130	Katangjori	435698	00456000
131	Katangpali	435582	00443900
132	Katangpali	435696	00455800
133	Kawarpali	435702	00456400
134	Kenabhatha	435641	00449900
135	Kenabhatha	435714	00457600
136	Kermeli	435764	00462600
137	Khairat	435804	00466600
138	Khairgarhi	435667	00452500
139	Khamhriya	435768	00463000
140	Khaprapali	435658	00451600
141	Khichri	435687	00454800
142	Khokhepur	435648	00450600
143	Khorigaon	435675	00453300
144	Kokbahal	435797	00465900
145	Korra	435595	00445200
146	Kosamdih	435672	00453000



Serial No.	Name of Village	2011 Census MDDS Code Number	2001 Location Code Number
1	2	3	4
147	Kotara	435673	00453100
148	Kudhargadi	435572	00442900
149	Kumhari	435703	00456500
150	Lamipali	435726	00458800
151	Lankapali	435643	00450100
152	Laxmanpali	435725	00458700
153	Lendhar Jori	435798	00466000
154	Lendhara	435709	00457100
155	Limpali	435728	00459000
156	Limpali	435779	00464100
157	Linjhir	435686	00454700
158	Lipti	435591	00444800
159	Lodhiya	435657	00451500
160	Lukapara	435606	00446300
161	Maharajpur	435618	00447600
162	Manikpur	435571	00442800
163	Manikpur	435632	00449000
164	Manjarpali	435765	00462700
165	Marodarha	435644	00450200
166	Masankuda	435710	00457200
167	Mauhapali	435633	00449100
168	Mauhapali	435758	00462000
169	Mekara	435753	00461500
170	Mendara	435704	00456600
171	Mohandi	435608	00446500
172	Mungiyadih	435792	00465400
173	Munglipali	435635	00449300
174	Nachanpali	435659	00451700
175	Nadigaon	435592	00444900
176	Naughata	435578	00443500
177	Nawapara Bade	435677	00453500
178	Nawapara Chhote	435598	00445500
179	Noonpani	435751	00461300
180	Padkidipa	435752	00461400
181	Padkipali	435754	00461600
182	Paikin	435711	00457300
183	Panchdhar	435617	00447500
184	Pandripani	435668	00452600
185	Paraskol	435800	00466200
186	Pardhiyapali	435759	00462100
187	Pardhiyapali	435810	00467200
188	Parsadih	435732	00459400
189	Parsarmpur	435597	00445400
190	Paterapali	435783	00464500
191	Pathiyapali	435652	00451000
192	Penwara	435670	00452800
193	Penwaragarh	435671	00452900
194	Pihara	435587	00444400
195	Pikarimal	435666	00452400
196	Pikripali	435746	00460800

## VILLAGE AND TOWN DIRECTORY

Serial No.	Name of Village	2011 Census MDDS Code Number	2001 Location Code Number
1	2	3	4
197	Piparkhuta	435742	00460400
198	Porat	435601	00445800
199	Pradhanpur	435699	00456100
200	Pujeripali	435613	00447000
201	Purena	435639	00449700
202	Purenepali	435793	00465500
203	Rajpur	435615	00447300
204	Rampur	435612	00446900
205	Rampur	435636	00449400
206	Randidih	435594	00445100
207	Rangadih	435733	00459500
208	Rangadih	435805	00466700
209	Ratanpur	435619	00447700
210	Rebo	435610	00446700
211	Risora	435718	00458000
212	Rohinpani	435685	00454600
213	Sahajbahal	435808	00467000
214	Sahajpali	435719	00458100
215	Sakartunga	435735	00459700
216	Salheona	435576	00443300
217	Salhepali	435631	00448900
218	Sanda	435661	00451900
219	Sankara	435611	00446800
220	Santhar	435802	00466400
221	Saraipali	435707	00456900
222	Saraipali	435777	00463900
223	Sawantkut	435745	00460700
224	Semarapali	435778	00464000
225	Semikot	435730	00459200
226	Singari	435692	00455400
227	Singarpur	435682	00454000
228	Sonbala	435790	00465200
229	Sukhapali	435586	00444300
230	Surajgarh	435596	00445300
231	Sursi	435593	00445000
232	Taldeori	435691	00455300
233	Tarekela	435773	00463500
234	Tausir	435701	00456300
235	Tekapathar	435756	00461800
236	Teradawan	435738	00460000
237	Thengagudi	435604	00446100
238	Tilaidadar	435724	00458600
239	Titahipali	435739	00460100
240	Tora	435603	00446000
241	Torana	435640	00449800
242	Vishnupali	435789	00465100
243	Vishvaspur	435570	00442700

**CENSUS OF INDIA 2011**

**AMENITIES AND**

Name of District:- Raigarh

Name of CD Block:-SARAILENDHA (BARAMKELA)

Sr.No.	Name village	Location code no.	Total area of the village ( in hectares rounded up to one decimal place)	Total population ( 2011 census )	Number of households (2011 census)	Number of educational amenities available. (If not available within the village , the distance range code viz; a for < 5 Kms, b for 5-10 Kms and c for 10+ kms of nearest place where facility is available is given).													
						Pre-Primary school (PP)	Primary school (P)	Middle school (M)	Secondary School (S)	Senior Secondary school (SS)	Degree college of arts science & commerce (ASC)	Engineering college(EC)	Medical college (MC)	Management institute (MI)	Polytechnic (Pt)	Vocational training school /ITI	Non-formal training centre (NFTC)	Special school for disabled (SSD)	Others (specify)
1	2	3	4	5	6	7	8	9	10	11	12	13	14	15	16	17	18	19	20
1	Vishvaspur	435570	330	372	90	b		1	a	b	b	c	c	c	c	c			c
2	Manikpur	435571	508.8	1091	275	a		1	1	a	b	c	c	c	c	c	c		c
3	Kudhargadi	435572	440.2	356	93	b		1	a	c	c	c	c	c	c	c	c		c
4	Chhuwaripali	435573	409.1	729	222	a		1	1	b	c	c	c	c	c	c	c		c
5	Bargaon	435574	364.4	1175	305	a		1	1	b	b	c	c	c	c	c	c		c
6	Dadarpali	435575	235.3	493	129	a		1	a	b	b	c	c	c	c	c	c		
7	Salheona	435576	434.5	1768	499	1	3	2	b	b	b	c	c	c	c	c	c		c
8	Bilaigarh	435577	488.3	1281	321	a		2	1	a	a	c	c	c	c	c	b		c
9	Naughata	435578	250.3	1262	322	b		1	1	b	b	b	c	c	c	c	b		c
10	Chhailfora	435579	107.5	287	71	b		1	a	b	b	c	c	c	c	c	c		c
11	Jotpur	435580	96.5	25	6	b	a		a	a	a	c	c	c	c	c	b		c
12	Bonda	435581	376.5	1978	500	b		2	3	1	1	b	c	c	c	c	b		c
13	Katangpali	435582	157.7	703	172	1	1	2	1	a	c	c			c	b			
14	Banjipali	435583	125.4	288	76	a		1	a	a	a	c	c	c	c	c	c		c
15	Dulampur	435584	51.7	250	79	a		1	a	a	a	c	c	c		c	b		c
16	Bokaramuda	435585	123.2	621	179	a		1	a	a	a	c	c	c	c	c	b		c
17	Sukhapali	435586	338.9	976	302	a		1	1	a	a	c	c			c	b		c
18	Pihara	435587	175.7	1284	379	a		1	1	a	b	b	c	c	c	c	b		c
19	Bijepur (Chintamani Path)	435588	87.8	20	8	a	a		a	a	a	b	c	c	c	c	b		c
20	Bijepur (Girdhari Path)	435589	72.9	621	160	a		1	1	b	b	b	c	c	c	c	b		c
21	Chandagarh	435590	48.8	0	0														
22	Lipti	435591	161	432	115	b		1	a	a	b	b	c	c	c	c	b		c
23	Nadigaon	435592	226.2	854	271	b		1	1	1	b	b	c	c	c	c	b		c
24	Sursi	435593	128.8	617	186	b		1	1	b	b	b	c	c	c	c	b		c
25	Randidih	435594	105.4	491	139	b		1	1	b	b	b	c	c	c	c	b		c
26	Korra	435595	168.7	569	148	b		1	a	b	b	b	c	c	c	c	b		c
27	Surajgarh	435596	64.8	495	134	b		1	a	b	b	b	c	c	c	c	b		c
28	Parsarpur	435597	129.8	398	115	b		1	1	1	b	b	c	c	c	c	b		c
29	Nawapara Chhote	435598	89	270	69	a		1	a	b	b	b	c	c	c	c	b		c
30	Budbuda	435599	99.1	416	119	a		1	1	b	b	b	c	c	c	c	b		c

# - VILLAGE DIRECTORY

LAND USE ( AS IN 2009 )

Location CodeNo:-403

Location CodeNo:-0041

Number of Medical Amenities available. (If not available within the village , the distance range code viz; a for < 5 Kms, b for 5-10 Kms and c for 10+ kms of nearest place where facility is available is given).										Number of Non-Government Medical Amenities available.								Availability of drinking water - Yes / No								Name village
21	22	23	24	25	26	27	28	29	30	31	32	33	34	35	36	37	38	39	40	41	42	43	44	45	46	
Community health centre (CHC)	Primary health centre (PHC)	Primary health sub centre (PHS)	Maternity and child welfare centre (MCW)	T.B. clinic (TBC)	Hospital-allopathic (HA)	Hospital-alternative medicine (HO)	Dispensary (D)	Veterinary hospital (VH)	Mobile health clinic (MHC)	Family welfare centre (FWC)	Charitable non Govt. hospital/Nursing home.	Medical practitioner with MBBS Degree	Medical practitioner with other degree	Medical practitioner with no degree	Traditional practitioner and faith healer .	Medicine Shop	Others	Tap water (Treated/Untreated)	Well water (Covered / Uncovered well)	Hand Pump	Tube wells / Bore well	Spring	River / Canal	Tank / Pond / Lake	Others	
c	c	b	c	c		c	b	c	c	c	0	0	0	0	0	0	0	No	Yes	Yes	No	No	Yes	Yes	No	Vishvaspur
c	c	a	c	c		c	a	c	c	c	0	0	0	0	0	0	0	No	No	Yes	Yes	No	Yes	Yes	No	Manikpur
c	c	b	c	c		c	c	c	c	c	0	0	0	0	0	0	0	Yes	Yes	Yes	Yes	No	No	No	No	Kudhargadi
c	c	a	c	c		c	c	c	c	c	0	0	0	0	0	0	0	Yes	No	Yes	Yes	No	No	Yes	No	Chhuwaripali
c	c	a	c	c		c	c	c	c	c	0	0	0	0	0	0	0	Yes	Yes	Yes	Yes	No	Yes	Yes	No	Bargaon
c	c	a	c	c		c	c	c	c	c	0	0	0	0	0	0	0	Yes	No	Yes	Yes	No	No	Yes	No	Dadarpali
c	c	1	c	c		c	c	c	c	c	0	0	0	0	0	0	0	Yes	No	Yes	Yes	No	No	Yes	No	Salheona
b	b	1	b	b		c	b	b	b	b	0	0	0	3	0	0	0	No	No	Yes	Yes	No	No	Yes	No	Bilaigarh
c	c	a	c	c		c	c	c	c	c	0	0	0	0	0	0	0	No	No	Yes	Yes	No	Yes	Yes	No	Naughata
c	c	b	c	c		c	c	c	c	c	0	0	0	0	0	0	0	No	No	Yes	Yes	No	No	No	No	Chhailfora
c	c	a	b	c		c	c	b	c	c	0	0	0	0	0	0	0	No	No	Yes	Yes	No	No	No	No	Jotpur
c	1	1	c	c		c	c	1	c	c	0	0	2	0	0	2	0	Yes	No	Yes	Yes	No	No	Yes	No	Bonda
b	b	a	b	b		a	a	b	b	b	0	0	0	1	0	0	0	No	No	Yes	Yes	No	No	Yes	No	Katangpali
b	b	a	b	b		c	b	b	b	b	0	0	0	1	0	0	0	No	No	Yes	Yes	No	No	Yes	No	Banjipali
c	c	a	c	c		c	c	c	c	c	0	0	0	0	0	0	0	No	No	Yes	Yes	No	No	Yes	No	Dulampur
c	c	a	c	c		c	c	c	c	c	0	0	0	0	0	0	0	No	No	Yes	Yes	No	No	Yes	No	Bokaramuda
c	c	a	c	c		a	a	c	c	c	0	0	0	0	0	0	0	No	No	Yes	Yes	No	No	Yes	No	Sukhapali
c	b	1	b	c		c	c	c	c	c	0	0	0	0	0	0	0	Yes	No	Yes	Yes	No	Yes	Yes	No	Pihara
c	c	a	c	c		c	c	c	c	c	0	0	0	0	0	0	0	Yes	No	Yes	Yes	No	No	No	No	Bijepur (Chintamani Path)
c	b	a	b	c		c	c	c	c	c	0	0	0	0	2	0	0	No	No	Yes	Yes	No	Yes	Yes	No	Bijepur (Girdhari Path)
																										Chandagarh
c	b	a	b	c		c	c	c	c	c	0	0	0	0	0	0	0	No	No	Yes	Yes	No	Yes	Yes	No	Lipti
c	b	1	c	c		c	c	c	c	c	0	0	0	0	0	0	0	Yes	No	Yes	Yes	No	Yes	Yes	No	Nadigaon
c	b	a	b	c		c	c	c	c	c	0	0	0	0	0	0	0	No	No	Yes	Yes	No	No	No	No	Sursi
c	b	b	b	c		c	b	c	c	c	0	0	0	0	0	0	0	No	No	Yes	Yes	No	Yes	Yes	No	Randidih
c	b	b	b	b		c	b	b	b	b	0	0	0	0	0	0	0	No	No	Yes	Yes	No	Yes	No	No	Korra
c	b	a	c	c		c	c	c	c	c	0	0	0	0	0	0	0	No	No	Yes	Yes	No	No	Yes	No	Surajgarh
c	b	b	b	c		c	c	c	c	c	0	0	0	0	0	0	0	Yes	No	Yes	Yes	No	Yes	Yes	No	Parsarmpur
c	b	a	b	c		c	c	c	c	c	0	0	0	0	0	0	0	No	No	Yes	Yes	No	No	Yes	No	Nawapara Chhote
c	b	a	c	c		c	c	c	c	c	0	0	0	0	0	0	0	No	No	Yes	Yes	No	No	Yes	No	Budbuda

## CENSUS OF INDIA 2011

## AMENITIES AND

Name of District:- Raigarh

Name of CD Block:-SARAILENDHA (BARAMKELA)

Sr.No.	Name village	Availability of toilet & others Yes / No				Communication and transport facilities (If amenities available code -Yes is given except for Village Pin Code ,If not available within the village , the distance range code viz; a for < 5 Kms, b for 5-10 Kms and c for 10+ kms of nearest place where facility is available is given).																
		Community toilet including bath.	Community toilet excluding bath.	Rural sanitary mart or sanitary hardware outlet available near the village.	Community bio- gas or recycle of waste for productive use.	Post office(PO)	Sub post office (SPO)	Post & Telegraph office (P&TO)	Village Pin Code	Telephones (Land lines)	Public call office (PCO)	Mobile phone coverage	Internet cafes/ Common service centre (CSC)	Private courier facility	Bus service (Public & Private)	Railway stations	Auto/Modified Autos	Taxis and Vans	Tractors	Cycle-pulled rickshaws(Manual & Machine driven)	Carts driven by animals	Sea /River ferry service
1	2	47	48	49	50	51	52	53	54	55	56	57	58	59	60	61	62	63	64	65	66	67
1	Vishvaspur	No	No	No	No	c	c	c	496554	a	a	Yes	a	a	Yes	c	c	a	c		Yes	
2	Manikpur	No	No	No	No	Yes	c	c	496554	a	a	Yes	a	a	Yes	c	c	c	c		Yes	
3	Kudhargadi	No	No	No	No	c	c	c	496554	b	b	Yes	c	c		c	c	c	c		Yes	
4	Chhuwaripali	No	No	No	No	c	c	c	496554	Yes	a	Yes	c	c	Yes	c	c	c	Yes		Yes	
5	Bargaon	No	No	No	No	c	c	c	496554	a	a	Yes	c	c	Yes	c	c	c	c		Yes	
6	Dadarpali	No	No	No	No	c	c	c	493663	a	a	Yes	c	c		c	c	Yes	Yes		Yes	
7	Salheona	No	No	No	No	Yes	c	c	491111	Yes	Yes	Yes	c	c	Yes	c	c	Yes	Yes		Yes	
8	Bilaigarh	No	No	No	No	b	b	b	496554	Yes	b	Yes	b	b		c	c	b	Yes		Yes	
9	Naughata	No	No	No	No	c	b	c	496554	Yes	b	Yes	c	b		c	c	c	Yes		Yes	
10	Chhailfora	No	No	No	No	c	c	c	493663	a	b	Yes	c	c		c	c	c	Yes		Yes	
11	Jotpur	No	No	No	No	c	b	c	496554	b	b	Yes	c	b		c	c	c	Yes		Yes	
12	Bonda	No	No	No	No	Yes	b	c	496554	Yes	b	Yes	c	b	Yes	c	c	c	Yes		Yes	
13	Katangpali	No	No	No	No	b	b	b	496554	Yes	b	Yes	b	b	Yes	c	c	b	Yes		Yes	
14	Banjipali	No	No	No	No	b	b	b	491226	Yes	b	Yes	b	b		c	c	b	Yes		Yes	
15	Dulampur	No	No	No	No	c	b	c	496554	Yes	b	Yes	c	b		c	c	c	Yes		Yes	
16	Bokaramuda	No	No	No	No	c	b	c	496554	Yes	Yes	Yes	c	b		c	c	c	Yes		Yes	
17	Sukhapali	No	No	No	No	c	b	c	496554	Yes	b	Yes	c	b		c	c	c	Yes		Yes	
18	Pihara	No	No	No	No	c	a	c	496554	b	b	Yes	c	b		c	b	Yes	Yes	Yes	Yes	Yes
19	Bijepur (Chintamani Path)	No	No	No	No	c	b	c	496551	b	b	a	c	b		c	b	Yes	Yes	Yes	Yes	
20	Bijepur (Girdhari Path)	No	No	No	No	c	b	c	496551	b	b	Yes	c	b		c	c	b	Yes		Yes	
21	Chandagarh																					
22	Lipti	No	No	No	No	c	b	c	496554	b	b	Yes	c	b		c	b	b	Yes		Yes	
23	Nadigaon	No	No	No	No	Yes	b	c	496554	b	b	Yes	c	b	Yes	c	c	b	Yes		Yes	
24	Sursi	No	No	No	No	c	b	c	496554	b	b	b	c	b	Yes	c	b	b	c		Yes	
25	Randidih	No	No	No	No	c	b	c	496554	b	b	b	c	b	Yes	c	b	b	Yes		Yes	
26	Korra	No	No	No	No	b	b	b	496554	b	b	b	b	b	Yes	c	b	b	Yes		Yes	
27	Surajgarh	No	No	No	No	c	b	c	496554	b	b	b	c	b	Yes	c	b	b	Yes		Yes	
28	Parsarmpur	No	No	No	No	c	b	c	496554	b	b	Yes	c	b		c	c	c	Yes		Yes	
29	Nawapara Chhote	No	No	No	No	c	a	c	491559	b	b	Yes	c	b		c	b	b	Yes		Yes	
30	Budbuda	No	No	No	No	c	b	c	496554	b	b	Yes	c	b		c	b	Yes	Yes	Yes	Yes	

# - VILLAGE DIRECTORY

LAND USE ( AS IN 2009 )

Location CodeNo:-403

Location CodeNo:-0041

Village connected to highways,village roads, banks & credit societies (If amenities available code -Yes is given, If not available within the village , the distance range code viz; a for < 5 Kms, b for 5-10 Kms and c for 10+ kms of nearest place where facility is available is given).												Availability of miscellaneous facilities (If amenities available code -Yes is given code viz; a for < 5 Kms, b for 5-10 Kms and c for 10+ kms of nearest place w												
Connected to national highway(NH)	Connected to state highway(SH)	Connected to major district road (MDR)	Connected to others district road	Pucca roads	Kutchcha roads	Water bounded macadam(WBM) roads	Navigable waterway (river/canal)(NW)	Footpaths (FP)	Commercial & Co-operative Banks	ATM	Agricultural Credit Societies	Self-Help Group (SHG)	Public distribution system (PDS) shop	Mandis / Regular market	Weekly Haat	Agricultural marketing society	Integrated Child Development Scheme (Nutritional Centres)	Anganwadi Centre (Nutritional Centres)	Others (Nutritional Centres)	ASHA (Accredited Social Health Activist)	Community centre with/without TV	Sports Field,	Sports Club / Recreation Centre	Name village
68	69	70	71	72	73	74	75	76	77	78	79	80	81	82	83	84	85	86	87	88	89	90	91	2
a	Yes	Yes	Yes	Yes		Yes			c	c	b	Yes	a	c	b	c	Yes	Yes	Yes	Yes	c	c	c	Vishvaspur
a	Yes	Yes	Yes	Yes	Yes	Yes			c	c	a	Yes	Yes	c	a	c	Yes	Yes	Yes	Yes	c	c	c	Manikpur
b	a	a	a	a	Yes	Yes			c	c	c	Yes	a	c	b	c	Yes	Yes	Yes	Yes	c	c	c	Kudhargadi
b	a	a	a	Yes		Yes			c	c	c	Yes	Yes	c	a	c	Yes	Yes	Yes	Yes	c	c	c	Chhuwaripali
b	Yes	Yes	Yes	Yes		Yes			c	c	c	Yes	Yes	c	a	c	Yes	Yes	Yes	Yes	c	c	c	Bargaon
b	a	a	a	Yes	Yes	Yes			c	c	c	Yes	a	c	a	c	Yes	Yes	Yes	Yes	c	c	c	Dadarpali
b	Yes	Yes	Yes	Yes		Yes			c	c	Yes	Yes	Yes	c	Yes	c	Yes	Yes	Yes	Yes	c	c	c	Salheona
b	a	a	Yes	Yes	Yes	Yes			b	b	c	Yes	Yes	b	a	a	Yes	Yes	Yes	Yes	b	b	b	Bilaigarh
c	a	a	a	Yes	Yes	Yes			c	c	c	Yes	Yes	b	b	c	Yes	Yes	Yes	Yes	c	c	c	Naughata
c	a	a	Yes	Yes	Yes	Yes			c	c	c	Yes	a	c	b	c	Yes	Yes	Yes	Yes	c	c	c	Chhailfora
c	c	c	Yes	Yes	Yes	Yes			b	c	c	a	a	b	b	a	c	a	Yes	Yes	c	c	c	Jotpur
c	Yes	Yes	Yes	Yes	Yes	Yes			b	c	Yes	Yes	Yes	b	Yes	c	Yes	Yes	Yes	Yes	c	Yes	c	Bonda
b	b	b	Yes	Yes	Yes	Yes	b		b	b	a	Yes	Yes	b	a	b	b	Yes	Yes	Yes	b	Yes	b	Katangpali
c	a	a	a	a	Yes	Yes			b	b	b	Yes	a	c	a	c	Yes	Yes	Yes	Yes	b	b	b	Banjipali
c	a	a	Yes	Yes	Yes	Yes			c	c	c	Yes	a	b	a	c	Yes	Yes	Yes	Yes	c	c	c	Dulampur
c	a	a	Yes	Yes	Yes	Yes			b	c	c	Yes	a	c	a	c	Yes	Yes	Yes	Yes	c	c	c	Bokaramuda
c	c	c	Yes	Yes	Yes	Yes	c		c	c	c	Yes	Yes	b	a	b	c	Yes	Yes	Yes	c	Yes	c	Sukhapali
c	a	a	Yes	Yes		Yes			b	c	c	Yes	Yes	b	a	c	Yes	Yes	Yes	Yes	c	c	c	Pihara
c	a	a	Yes	Yes	Yes	Yes	a		b	c	c	Yes	Yes	b	a	c	a	a	Yes	Yes	c	c	c	Bijepur (Chintamani Path)
c	b	b	Yes	Yes	Yes	Yes			b	c	c	Yes	a	b	b	c	Yes	Yes	Yes	Yes	c	c	c	Bijepur (Girdhari Path)
																								Chandagarh
c	c	b	a	a	Yes	Yes	Yes		b	c	c	Yes	Yes	b	b	c	Yes	Yes	Yes	Yes	c	c	c	Lipti
c	b	Yes	Yes	Yes	Yes	Yes			a	c	c	Yes	Yes	b	b	c	a	Yes	Yes	Yes	c	Yes	c	Nadigaon
c	b	Yes	Yes		Yes				c	c	c	Yes	a	b	b	c	Yes	Yes	Yes	Yes	c	c	c	Sursi
c	b	Yes	Yes	Yes	Yes	Yes	b		c	c	c	Yes	a	c	b	c	Yes	Yes	Yes	Yes	c	c	c	Randidih
c	b	Yes	Yes		Yes	Yes	b		b	b	c	Yes	Yes	b	b	c	Yes	Yes	Yes	Yes	b	b	b	Korra
c	b	Yes	Yes		Yes		a		c	c	c	Yes	a	b	b	c	Yes	Yes	Yes	Yes	c	c	c	Surajgarh
c	b	b	Yes	Yes	Yes	Yes			b	c	c	Yes	Yes	b	b	b	Yes	Yes	Yes	Yes	c	Yes	c	Parsarmpur
c	b	b	Yes		Yes	Yes	b		b	c	c	Yes	a	b	b	c	Yes	Yes	Yes	Yes	c	c	c	Nawapara Chhote
c	b	c	Yes	Yes	Yes	Yes	b		c	c	c	Yes	b	c	b	c	Yes	Yes	Yes	Yes	c	c	c	Budbuda

## CENSUS OF INDIA 2011

## AMENITIES AND

Name of District:- Raigarh

Name of CD Block:-SARAIENDHA (BARAMKELA)

1, If not available within the village , the distance range here facility is available is given).								Availability of electricity (Yes/No)				Land Use					
												Nearest Town		Area under different types of la			
	Name village	Cinema / Video Hall	Public Library	Public Reading Room	Newspaper Supply	Assembly Polling station	Birth & Death Registration Office	Power Supply for Domestic Use (ED)	Power Supply for Agricultural Use (EAG)	Power Supply for Commercial Use (EC)	Power Supply for All Uses (EA)	Name	Distance range code i.e. a for < 5 Kms, b for 5-10 Kms and c for 10+ kms .	Forests	Area under Non-agricultural Uses	Barren and Un-cultivable land	Permanent Pastures and Other Grazing Lands
1	2	92	93	94	95	96	97	98	99	100	101	102	103	104	105	106	107
1	Vishvaspur	c	c	a	Yes	Yes	a	No	No	No	Yes	Baramkela	c	0	58	146.8	1.8
2	Manikpur	c	c	Yes	Yes	Yes	Yes	Yes	Yes	No	No	Baramkela	c	0	157.7	67.6	10.6
3	Kudhargadi	c	c	b	c	a	b	No	No	No	Yes	Baramkela	c	0	6.3	323.1	23.7
4	Chhuwaripali	c	c	Yes	Yes	Yes	Yes	No	No	No	Yes	Baramkela	c	12.7	18.9	143.8	38.5
5	Bargaon	c	c	Yes	Yes	Yes	Yes	No	No	No	Yes	Baramkela	c	0	132.2	0.6	13.2
6	Dadarpali	c	c	a	Yes	Yes	a	No	No	No	Yes	Baramkela	c	0	11.7	34.1	19
7	Salheona	c	c	Yes	Yes	Yes	Yes	No	No	No	Yes	Baramkela	c	0	34.1	0	39
8	Bilaigarh	b	b	Yes	b	Yes	Yes	No	No	No	Yes	Baramkela	b	0	74.6	0	35.9
9	Naughata	c	c	Yes	Yes	Yes	Yes	No	No	No	Yes	Baramkela	c	0	26.6	0	12.2
10	Chhailfora	c	c	a	c	a	a	No	No	No	Yes	Baramkela	c	0	9.2	0	7.4
11	Jotpur	c	c	a	c	a	a	No	No	No	Yes	Baramkela	c	0	19.6	0	7.6
12	Bonda	c	Yes	Yes	Yes	Yes	Yes	No	No	No	Yes	Baramkela	c	0	38.8	0	18.6
13	Katangpali	b	b	Yes	Yes	Yes	Yes	No	No	No	Yes	Baramkela	b	0	18.7	0	13
14	Banjipali	b	b	a	Yes	a	a	No	No	No	Yes	Baramkela	b	0	9.3	0	21.6
15	Dulampur	c	c	a	Yes	a	a	No	No	No	Yes	Baramkela	c	0	3.1	0	8.5
16	Bokaramuda	c	c	Yes	Yes	Yes	a	No	No	No	Yes	Baramkela	c	0	7.9	0	5.9
17	Sukhapali	c	c	Yes	Yes	Yes	Yes	No	No	No	Yes	Baramkela	c	0	24	0	26.3
18	Pihara	c	c	Yes	c	Yes	Yes	No	No	No	Yes	Baramkela	c	0	17.6	0	19.3
19	Bijepur (Chintamani Path)	c	c	Yes	c	a	a	No	No	No	Yes	Baramkela	c	0	2.3	0	0.5
20	Bijepur (Girdhari Path)	c	c	a	c	Yes	a	No	No	No	Yes	Baramkela	c	0	2.2	0	1.5
21	Chandagarh											Baramkela	c	0	13	0	1.7
22	Lipti	c	c	Yes	c	Yes	Yes	No	No	No	Yes	Baramkela	c	0	14.1	0	10
23	Nadigaon	c	c	Yes	Yes	Yes	Yes	No	No	No	Yes	Baramkela	c	0	28.1	0	18.6
24	Sursi	c	c	a	c	Yes	a	No	No	No	Yes	Sarangarh	c	0	26.1	0	11
25	Randidih	c	c	Yes	c	Yes	Yes	No	No	No	Yes	Sarangarh	c	0	21	0	7.8
26	Korra	b	b	a	b	Yes	a	No	No	No	Yes	Sarangarh	c	0	10.1	0	6.4
27	Surajgarh	c	c	a	c	a	a	No	No	No	Yes	Sarangarh	c	0	10.6	0	4.3
28	Parsarpur	c	c	Yes	c	a	a	No	No	No	Yes	Baramkela	c	13.2	8.4	0	14.1
29	Nawapara Chhote	c	c	a	c	a	a	No	No	No	Yes	Baramkela	c	0	5.6	0	5.5
30	Budbuda	c	c	Yes	c	Yes	Yes	No	No	No	Yes	Baramkela	c	0	12.2	0	5.4

**- VILLAGE DIRECTORY**

LAND USE ( AS IN 2009 )

Location CodeNo:-403

Location CodeNo:-0041

Location Code No. 0044															Name of three most important commodities manufactured	Name of Village	Serial Number
Land Use							Area irrigated by source (in hectare).										
nd use ( in hectares rounded up to one decimal place)																	
Land Under Miscellaneous Tree Crops etc.	Culturable Waste Land	Fallow lands other than current fallows	Current Fallows	Net Area Sown	Total Irrigated Land Area	Total Un-irrigated Land Area	Canals ( C )	Wells/Tube-wells(W/TW)	Tanks/Lakes(T/L)	Water Falls(WF)	Others(O)	First	Second	Third			
108	109	110	111	112	113	114	115	116	117	118	119	120	121	122	2	1	
0	19.2	7.5	4.8	91.8	31.1	60.7	0	23.9	0	0	7.2				Vishvaspur	1	
0	13.8	9.9	6.4	242.7	91.2	151.5	0	14.2	69.1	0	8				Manikpur	2	
0	3.8	8.9	11.6	62.7	11	51.7	0	3.2	7.8	0	0				Kudhargadi	3	
0	13.7	5.2	0.2	176.1	150.4	25.6	30	100.4	20	0	0				Chhuwaripali	4	
1.3	10.3	10	1.8	194.9	65.5	129.4	0	36.4	10.5	0	19				Bargaon	5	
0	12.3	9.1	6.8	142.4	110.4	31.9	9.9	97.5	3	0	0				Dadarpali	6	
1.5	29.4	21.8	19.7	288.9	139.9	149	10	127.9	2	0	0				Salheona	7	
0	0	2.4	15	360.4	232	128.3	0	212	20	0	0				Bilaigarh	8	
0	0	3	1.6	207	185	22	0	165	0	0	20				Naughata	9	
0	0	2	8	80.8	70	10.8	0	70	0	0	0				Chhailfora	10	
0	0	0	3.6	65.7	49.6	16.1	0	49.6	0	0	0				Jotpur	11	
0	0	3.2	10.2	305.7	237.1	68.6	0	220.1	17	0	0				Bonda	12	
0.9	0	2	11.3	111.8	81.4	30.4	0	81.4	0	0	0				Katangpali	13	
0	0	1.4	4.4	88.6	53.2	35.4	53.2	0	0	0	0				Banjipali	14	
0	0	0	3	37.1	24.5	12.6	0	24.5	0	0	0				Dulampur	15	
0	0	1.2	4.1	104	43.8	60.2	0	33.8	10	0	0				Bokaramuda	16	
0	0	1	2.3	285.2	125.6	159.6	0	115.5	10.1	0	0				Sukhapali	17	
1.4	0	1.1	0.9	135.4	117	18.4	0	117	0	0	0				Pihara	18	
0	0	0.4	0.6	84	65.2	18.8	0	65.2	0	0	0				Bijepur (Chintamani Path)	19	
0	0	0.8	1.4	67	49.1	17.9	0	49.1	0	0	0				Bijepur (Girdhari Path)	20	
0	0	0.5	1.8	31.8	24.4	7.4	0	24.4	0	0	0				Chandagarh	21	
0.8	0	0.8	1.2	134.1	119	15.1	0	119	0	0	0				Lipti	22	
0.6	0	1	1.6	176.3	154	22.3	0	76	0	0	100				Nadigaon	23	
0	0	4.3	3	84.4	44	40.4	0	44	0	0	0				Sursi	24	
0	0	0.5	0.8	75.2	60	15.2	0	20	0	0	40				Randidih	25	
0	0	0.4	0.8	151	136	15	0	100	0	0	36				Korra	26	
0	0	0.4	0.2	49.3	44	5.3	0	44	0	0	0				Surajgarh	27	
0	0	0.9	2	91.2	60.2	31	0	20.2	0	0	40				Parsarnpur	28	
0.1	0	1.1	0.8	75.8	59	16.8	0	59	0	0	0				Nawapara Chhote	29	
0	0	0.4	0.6	80.6	64	16.6	0	8.6	0	0	55				Budbuda	30	



Sr.No.	Name village	Location code no.	Total area of the village ( in hectares rounded up to one decimal place)	Total population ( 2011 census )	Number of households (2011 census)	Number of educational amenities available. (If not available within the village , the distance range code viz; a for < 5 Kms, b for 5-10 Kms and c for 10+ kms of nearest place where facility is available is given).														
						Pre-Primary school (PP)	Primary school (P)	Middle school (M)	Secondary School (S)	Senior Secondary school (SS)	Degree college of arts science & commerce (ASC)	Engineering college(EC)	Medical college (MC)	Management institute (MI)	Polytechnic (Pt)	Vocational training school /ITI	Non-formal training centre (NFTC)	Special school for disabled (SSD)	Others (specify)	
1	2	3	4	5	6	7	8	9	10	11	12	13	14	15	16	17	18	19	20	
31	Bhikhampura	435600	420.3	1207	341	1	1	1	b	b	b	c	c	c	c	a		c		
32	Porat	435601	216.2	858	257	b		1	1	1	b	c	c	c	c	b		c		
33	Jaipur	435602	67.4	113	33	c	a	a	a	c	c	c	c	c	c	c		c		
34	Tora	435603	236.3	760	214	c		1	a	a	c	c	c	c	c	c		c		
35	Thengagudi	435604	103.3	460	130	a		1	a	b	b	b	c	c	c	b		c		
36	Borida	435605	292.2	924	269	a		1	1	b	b	b	c	c	c	b		c		
37	Lukapara	435606	458	1793	429	1	2	1	1	a	a	c	c	c	c	a		c		
38	Deogarh	435607	79.8	33	6	a	a	a	a	b	b	c	c	c	c	b		c		
39	Mohandi	435608	178	124	31	a		1	a	a	a	c	c	c	c	c		c		
40	Bharatpur	435609	57.3	0	0															
41	Rebo	435610	293.5	58	19	a		1	a	a	a	c	c	c	c	c		c		
42	Sankara	435611	537.1	3545	895	1	3	4	1	1	c	c	c	c	c	c		c		
43	Rampur	435612	101.9	195	51	a		1	a	a	a	c	c	c	c	c		c		
44	Pujeripali	435613	72	489	140	a		1	a	a	a	a	c	c	c	a		c		
45	Bhathali	435614	491	1455	373	a		1	1	a	a	a	c	c	c	a		c		
46	Rajpur	435615	151	234	63	a		1	a	a	a	a	c	c	c	a		c		
47	Bilaigarh	435616	149	385	112	a		1	a	a	a	c	c	c	c	b		c		
48	Panchdhar	435617	474.3	2507	675	2	3	3	a	a	a	c	c	c	c	a		c		
49	Maharajpur	435618	206.1	806	214	a		1	a	a	a	c	c	c	c	a		c		
50	Ratanpur	435619	39.9	0	0															
51	Kandola	435620	277.9	1111	295	a		1	1	a	a	c	c	c	c	b		c		
52	Chhewripali	435621	183.5	547	153	b		1	a	b	b	c	c	c	c	b		c		
53	Kandurpali	435622	277.2	624	162	a		1	1	a	a	a	c	c	c	a		c		
54	Barpali	435623	225.4	1221	335	a		1	1	a	a	c	c	c	c	a		c		
55	Jalgarh	435624	210.9	662	183	1	1	1	a	a	a	c	c	c	c	a		c		
56	Kanchanpur	435625	239.1	830	214	a		1	1	a	a	c	c	c	c	a		c		
57	Bhulumuda	435626	135.6	393	104	a		1	a	a	a	c	c	c	c	a		c		
58	Amurra	435627	278.8	1255	328	a		1	1	a	a	c	c	c	c	a		c		
59	Amlikot	435628	96.5	0	0															
60	Adbhar	435629	62.3	403	106	1	1	1	b	b	b	c	c	c	c	b		c		
61	Jampali	435630	233.7	712	196	b		1	1	b	b	c	c	c	c	b		c		
62	Salhepali	435631	123.6	55	13	c	a	a	c	c	c	c	c	c	c	c		c		
63	Manikpur	435632	103.5	442	122	a		1	a	b	b	c	c	c	c	b		c		
64	Mauhapali	435633	122.4	531	150	a		1	a	a	a	c	c	c	c	b		c		

Number of Medical Amenities available. (If not available within the village , the distance range code viz; a for < 5 Kms, b for 5-10 Kms and c for 10+ kms of nearest place where facility is available is given).											Number of Non-Government Medical Amenities available.							Availability of drinking water - Yes / No								Name village
Community health centre (CHC)	Primary health centre (PHC)	Primary health sub centre (PHS)	Maternity and child welfare centre (MCW)	T.B. clinic (TBC)	Hospital-allopathic (HA)	Hospital-alternative medicine (HO)	Dispensary (D)	Veterinary hospital (VH)	Mobile health clinic (MHC)	Family welfare centre (FWC)	Charitable non Govt. hospital/Nursing home.	Medical practitioner with MBBS Degree	Medical practitioner with other degree	Medical practitioner with no degree	Traditional practitioner and faith healer .	Medicine Shop	Others	Tap water (Treated/Untreated)	Well water (Covered / Uncovered well)	Hand Pump	Tube wells / Bore well	Spring	River / Canal	Tank / Pond / Lake	Others	
21	22	23	24	25	26	27	28	29	30	31	32	33	34	35	36	37	38	39	40	41	42	43	44	45	46	
c	b	a	c	c		c	c	c	c	c	0	0	0	2	0	0	0	No	No	Yes	Yes	No	No	No	No	Bhikhampura
c	b		1	c	c	c	c	c	c	c	0	0	0	1	0	0	0	Yes	No	Yes	Yes	No	Yes	Yes	No	Porat
c	c	c	c	c		c	c	c	c	c	0	0	0	0	0	0	0	No	No	Yes	Yes	No	Yes	Yes	No	Jaipur
c	c	c	c	c		c	c	c	c	c	0	0	0	1	1	0	0	Yes	No	Yes	Yes	No	Yes	Yes	No	Tora
c	b	a	c	c		c	c	c	c	c	0	0	0	1	0	0	0	No	No	Yes	Yes	No	Yes	Yes	No	Thengagudi
c	b	a	b	c		c	c	c	c	c	0	0	0	1	0	0	0	Yes	No	Yes	Yes	No	Yes	Yes	No	Borida
c	a		1	c	c	c	c	c	c	c	0	0	1	1	0	0	0	Yes	No	Yes	Yes	No	No	Yes	No	Lukapara
c	b	a	c	c		c	c	c	c	c	0	0	0	0	0	0	0	No	No	No	No	No	No	Yes	No	Deogarh
c	c	a	c	c		c	c	c	c	c	0	0	0	0	0	0	0	No	No	Yes	No	No	No	Yes	No	Mohandi
																										Bharatpur
c	c	a	c	c		c	c	c	c	c	0	0	0	0	0	0	0	Yes	No	Yes	Yes	No	No	Yes	No	Rebo
c	c		1	c	c	c	c	c	c	c	0	0	0	0	0	0	0	Yes	Yes	Yes	Yes	No	No	Yes	No	Sankara
c	c	a	c	c		c	c	c	c	c	0	0	0	0	0	0	0	Yes	No	Yes	Yes	No	No	Yes	No	Rampur
c	a	a	a	c		c		a	c	c	0	0	0	0	0	0	0	No	No	Yes	Yes	No	No	Yes	No	Pujeripali
c	a		1	a	c	c		a	c	c	0	0	0	0	0	0	0	No	Yes	Yes	Yes	No	Yes	Yes	No	Bhathali
c	a	a	a	c		c	c	a	c	c	0	0	0	0	0	0	0	No	Yes	Yes	Yes	No	Yes	Yes	No	Rajpur
c	c	a	a	c		c	c	b	c	c	0	0	0	0	0	0	0	No	No	Yes	Yes	No	No	No	No	Bilaigarh
c	a		1	a	a	c	c	c	c	c	0	0	0	0	0	1	0	Yes	Yes	Yes	Yes	No	No	Yes	No	Panchdhar
c	a	a	a	a		c	c	c	c	c	0	0	0	0	0	0	0	No	Yes	Yes	Yes	No	No	Yes	No	Maharajpur
																										Ratanpur
c	b	a	c	c		c	c	a	c	c	0	0	0	0	1	0	0	No	No	Yes	Yes	No	No	No	No	Kandola
c	b	b	b	b		c	b	b	b	b	0	0	0	0	0	0	0	No	No	Yes	Yes	No	No	No	No	Chhewripali
c	a	a	a	c		c	c	a	c	c	0	0	0	0	0	0	0	Yes	Yes	Yes	Yes	No	No	Yes	No	Kandurpali
c	a	a	c	c		c	c	a	c	c	0	0	0	0	0	0	0	Yes	Yes	Yes	Yes	No	No	Yes	No	Barpali
c	c		1	c	c	c	c	c	c	c	0	0	0	0	0	0	0	Yes	Yes	Yes	Yes	No	No	Yes	No	Jalgarh
c	c	a	c	c		c	c	a	c	c	0	0	0	0	0	0	0	Yes	Yes	Yes	Yes	No	No	Yes	No	Kanchanpur
c	c	a	c	c		c	c	a	c	c	0	0	0	0	0	0	0	Yes	Yes	Yes	Yes	No	No	Yes	No	Bhulumuda
c	a	a	c	c		c	c	c	c	c	0	0	0	0	0	0	0	Yes	Yes	Yes	Yes	No	No	Yes	No	Amurra
																										Amlikot
c	c	a	c	c		c	c	c	c	c	0	0	0	0	0	0	0	Yes	Yes	Yes	Yes	No	No	Yes	No	Adbhar
c	b	b	c	c		c	c	b	c	c	0	0	0	0	0	0	0	Yes	Yes	Yes	Yes	No	No	Yes	No	Jampali
c	c	c	c	c		c	c	c	c	c	0	0	0	0	0	0	0	Yes	Yes	Yes	Yes	No	No	Yes	No	Salhepali
c	c	b	c	c		c	c	a	c	c	0	0	0	0	0	0	0	Yes	Yes	Yes	Yes	No	No	Yes	No	Manikpur
b	b	a	b	b		c	b	b	b	b	0	0	0	0	0	0	0	No	Yes	Yes	Yes	No	No	Yes	No	Mauhapali

Sr.No.	Name village	Availability of toilet & others Yes / No				Communication and transport facilities (If amenities available code -Yes is given except for Village Pin Code ,If not available within the village , the distance range code viz; a for < 5 Kms, b for 5-10 Kms and c for 10+ kms of nearest place where facility is available is given).																
		Community toilet including bath.	Community toilet excluding bath.	Rural sanitary mart or sanitary hardware outlet available near the village.	Community bio- gas or recycle of waste for productive use.	Post office(PO)	Sub post office (SPO)	Post & Telegraph office (P&TO)	Village Pin Code	Telephones (Land lines)	Public call office (PCO)	Mobile phone coverage	Internet cafes/ Common service centre (CSC)	Private courier facility	Bus service (Public & Private)	Railway stations	Auto/Modified Autos	Taxis and Vans	Tractors	Cycle-pulled rickshaws(Manual & Machine driven)	Carts driven by animals	Sea /River ferry service
1	2	47	48	49	50	51	52	53	54	55	56	57	58	59	60	61	62	63	64	65	66	67
31	Bhikhampura	No	No	No	No	c	b	c	496554	b	b	b	c	b	Yes	c	b	b	Yes	Yes	Yes	
32	Porat	No	No	No	No	c	b	c	496554	b	b	Yes	c	b	Yes	c	c	b	Yes		Yes	
33	Jaipur	No	No	No	No	c	c	c	496554	c	c	Yes	c	c		c	c	c	Yes		Yes	
34	Tora	No	No	No	No	c	c	c	499115	c	c	Yes	c	c		c	c	c	Yes		Yes	
35	Thengagudi	No	No	No	No	c	b	c	494115	b	b	Yes	c	b		c	c	b	Yes		Yes	
36	Borida	No	No	No	No	c	b	c	496554	Yes	b	Yes	c	b	Yes	c	c	c	Yes		Yes	
37	Lukapara	No	No	No	No	Yes	a	c	496554	Yes	a	Yes	c	a		c	c	a	Yes		Yes	
38	Deogarh	No	No	No	No	c	b	c	496554	b	b	Yes	c	b		c	c	Yes	c		b	
39	Mohandi	No	No	No	No	c	c	c	496118	b	b	a	c	c		c	b	a	c		b	
40	Bharatpur																					
41	Rebo	No	No	No	No	c	c	c	494224	b	b	a	c	c		c	b	a	c		Yes	
42	Sankara	No	No	No	No	Yes	c	c	494224	Yes	b	Yes	c	c	Yes	c	b	Yes	Yes		Yes	
43	Rampur	No	No	No	No	c	c	c	496554	b	b	a	c	c		c	b	a	Yes		Yes	
44	Pujeripali	No	No	No	No	c	a	a	491559	a	a	Yes	a	a	Yes	c	c	a	Yes		Yes	
45	Bhathali	No	No	No	No	c	a	a	496554	a	c	Yes	a	a	Yes	c	c	a	Yes		Yes	
46	Rajpur	No	No	No	No	c	a	a	496554	a	a	Yes	a	a		c	c	a	Yes		Yes	
47	Bilaigarh	No	No	No	No	c	b	c	496554	b	b	Yes	b	b	Yes	c	b	b	c		Yes	
48	Panchdhar	No	No	No	No	Yes	Yes	c	491559	Yes	a	Yes	a	a	Yes	c	c	Yes	Yes	Yes	Yes	
49	Maharajpur	No	No	No	No	a	a	a	491559	a	a	a	a	a		c	a	a	Yes	Yes	Yes	
50	Ratanpur																					
51	Kandola	No	No	No	No	c	b	c	496554	b	b	a	b	b		c	b	b	Yes	Yes	Yes	
52	Chhewripali	No	No	No	No	b	b	b	496554	b	b	b	b	b		c	b	b	Yes		Yes	
53	Kandurpali	No	No	No	No	c	a	c	491559	Yes	a	Yes	a	a	Yes	c	c	a	Yes		Yes	
54	Barpali	No	No	No	No	Yes	a	c	496554	Yes	a	Yes	c	a	Yes	c	c	Yes	Yes		Yes	
55	Jalgarh	No	No	No	No	c	c	c	496554	Yes	a	Yes	a	a	Yes	c	c	c	Yes		Yes	
56	Kanchanpur	No	No	No	No	c	c	c	496551	a	a	Yes	a	a	Yes	c	c	c	Yes		Yes	
57	Bhulumuda	No	No	No	No	c	c	c	496554	a	a	Yes	a	a		c	c	c	Yes		Yes	
58	Amurra	No	No	No	No	c	a	a	496554	a	a	Yes	a	a		c	a	Yes	Yes		Yes	
59	Amlikot																					
60	Adbhar	No	No	No	No	c	c	c	496554	b	b	Yes	b	b	Yes	c	c	c	Yes		Yes	
61	Jampali	No	No	No	No	c	c	c	496554	b	b	Yes	b	b	Yes	c	c	c	Yes		Yes	
62	Salhepali	No	No	No	No	c	c	c	496554	b	c	Yes	c	c		c	c	c	Yes		Yes	
63	Manikpur	No	No	No	No	c	c	c	496554	b	b	Yes	b	b		c	c	c	Yes		Yes	
64	Mauhapali	No	No	No	No	b	b	b	496554	Yes	a	Yes	b	b	Yes	c	c	b	Yes		Yes	

Village connected to highways,village roads, banks & credit societies (If amenities available code -Yes is given, If not available within the village , the distance range code viz; a for < 5 Kms, b for 5-10 Kms and c for 10+ kms of nearest place where facility is available is given).

Availability of miscellaneous facilities (If amenities available code -Yes is given code viz; a for < 5 Kms, b for 5-10 Kms and c for 10+ kms of nearest place w

68	69	70	71	72	73	74	75	76	77	78	79	80	81	82	83	84	85	86	87	88	89	90	91	
Connected to national highway(NH)	Connected to state highway(SH)	Connected to major district road (MDR)	Connected to others district road	Pucca roads	Kutchcha roads	Water bounded macadam(WBM) roads	Navigable waterway (river/canal)(NW)	Footpaths (FP)	Commercial & Co-operative Banks	ATM	Agricultural Credit Societies	Self-Help Group (SHG)	Public distribution system (PDS) shop	Mandis / Regular market	Weekly Haat	Agricultural marketing society	Integrated Child Development Scheme (Nutritional Centres)	Anganwadi Centre (Nutritional Centres)	Others (Nutritional Centres)	ASHA (Accredited Social Health Activist)	Community centre with/without TV	Sports Field,	Sports Club / Recreation Centre	Name village
c	Yes	Yes	Yes	Yes	Yes	Yes	c		c	c	c	Yes	c	a	c	c	Yes	Yes	Yes	Yes	c	c	c	Bhikhampur
c	b	Yes	Yes		Yes	Yes	b		c	c	Yes	Yes	Yes	c	b	b	Yes	Yes	Yes	Yes	c	Yes	c	Porat
c	c	c	c	Yes	Yes	Yes	b		c	c	c	Yes	a	c	c	c	Yes	a	Yes	Yes	c	c	c	Jaipur
c	c	c	Yes		Yes	Yes	b		c	c	b	Yes	a	c	a	c	Yes	Yes	Yes	Yes	c	c	c	Tora
c	b	b	a	a	Yes	Yes	b		Yes	c	c	Yes	a	c	b	b	Yes	Yes	Yes	Yes	c	c	c	Thengagudi
c	b	Yes	Yes	Yes	Yes	Yes			Yes	c	c	Yes	Yes	b	b	c	Yes	Yes	Yes	Yes	c	c	c	Borida
c	a	a	a	Yes	Yes	Yes	b		Yes	c	Yes	Yes	Yes	c	a	a	Yes	Yes	Yes	Yes	c	Yes	c	Lukapara
c	c	b	c	Yes	Yes	Yes			b	c	b	a	a	b	b	c	a	c	Yes	a	c	c	c	Deogarh
c	b	c	a	a	Yes	Yes	c		c	c	c	Yes	a	b	b	c	Yes	Yes	Yes	Yes	a	a	c	Mohandi
																								Bharatpur
c	b	c	a	a	Yes	b			c	c	c	Yes	a	b	b	c	c	Yes	Yes	a	a	a	c	Rebo
c	b	c	c	Yes	Yes	Yes	c		Yes	c	Yes	Yes	Yes	b	b	c	Yes	Yes	Yes	Yes	Yes	Yes	c	Sankara
c	b	c	c	Yes	Yes	Yes			c	c	c	Yes	a	b	b	c	Yes	Yes	Yes	Yes	a	a	c	Rampur
c	Yes	Yes	Yes	Yes	Yes	Yes			a	c	c	Yes	a	a	a	a	Yes	Yes	Yes	Yes	a	a	c	Pujeripali
c	Yes	Yes	Yes	Yes	Yes	Yes			a	c	c	Yes	Yes	a	a	a	Yes	Yes	Yes	Yes	a	a	c	Bhathali
c	a	a	a	a	Yes	a			a	c	a	Yes	a	a	a	a	Yes	Yes	Yes	Yes	a	a	c	Rajpur
c	Yes	Yes	Yes	Yes	Yes	Yes	b		b	c	a	Yes	a	c	a	a	Yes	Yes	Yes	Yes	b	c	c	Bilaigarh
c	a	Yes	Yes	Yes		Yes			a	c	c	Yes	Yes	c	a	c	c	Yes	Yes	Yes	c	c	c	Panchdhar
c	a	a	a	Yes	Yes	Yes	a		a	c	c	Yes	b	c	a	c	Yes	Yes	Yes	Yes	c	c	c	Maharajpur
																								Ratanpur
c	a	a	a	Yes		Yes	c		c	c	b	Yes	a	b	a	a	Yes	Yes	Yes	Yes	c	c	c	Kandola
c	a	a	a	a	Yes	Yes	b		b	b	b	Yes	a	b	b	b	Yes	Yes	Yes	Yes	b	b	b	Chhewripali
c	c	Yes	Yes	Yes		Yes	b		a	c	a	Yes	Yes	a	a	c	Yes	Yes	Yes	Yes	a	c	c	Kandurpali
c	Yes	Yes	Yes	Yes	Yes				a	c	c	Yes	Yes	c	a	a	Yes	Yes	Yes	Yes	c	c	c	Barpali
c	Yes	Yes	Yes	Yes	Yes	Yes			a	c	c	Yes	Yes	a	a	c	Yes	Yes	Yes	Yes	c	c	c	Jalgarh
c	c	c	c	Yes	Yes	Yes	b		a	c	c	Yes	Yes	c	a	c	Yes	Yes	Yes	Yes	c	c	c	Kanchanpur
c	a	a	a	a	Yes	Yes			a	c	c	Yes	a	c	a	a	Yes	Yes	Yes	Yes	c	c	c	Bhumumuda
c	a	a	Yes	Yes	Yes				a	c	a	Yes	Yes	a	a	a	Yes	Yes	Yes	Yes	c	c	c	Amurra
																								Amlikot
c	c	c	c	Yes	Yes	Yes			a	c	a	Yes	a	a	a	c	Yes	Yes	Yes	Yes	c	c	c	Adbhar
c	a	a	a	a	Yes	Yes			b	c	c	Yes	a	c	b	b	Yes	Yes	Yes	Yes	c	c	c	Jampali
c	a	a	a	a	Yes	Yes	c		c	c	c	Yes	a	c	c	c	Yes	Yes	Yes	Yes	c	c	c	Salhepali
c	a	a	a	a	Yes	Yes			b	c	b	Yes	a	c	b	b	Yes	Yes	Yes	Yes	c	c	c	Manikpur
c	Yes	Yes	Yes	Yes	Yes	Yes			b	b	b	Yes	a	c	a	c	Yes	Yes	Yes	Yes	b	b	b	Mauhapali

1, If not available within the village , the distance range here facility is available is given).

1, If not available within the village , the distance range here facility is available is given).								Availability of electricity (Yes/No)				Land Use					
												Nearest Town		Area under different types of la			
Name village	Cinema / Video Hall	Public Library	Public Reading Room	Newspaper Supply	Assembly Polling station	Birth & Death Registration Office	Power Supply for Domestic Use (ED)	Power Supply for Agricultural Use (EAG)	Power Supply for Commercial Use (EC)	Power Supply for All Uses (EA)	Name			Distance range code i.e. a for < 5 Kms, b for 5-10 Kms and c for 10+ kms .	Forests	Area under Non-agricultural Uses	Barren and Un-cultivable land
												1	2				
31	Bhikhampura	c	c	Yes	c	Yes	Yes	No	No	No	Yes	Baramkela	c	0	18.5	0	41.8
32	Porat	c	c	Yes	c	Yes	Yes	No	No	No	Yes	Baramkela	c	0	21.8	0	25.1
33	Jaipur	c	c	a	c	a	b	No	No	No	Yes	Baramkela	c	0	7.5	0	5.4
34	Tora	c	c	a	c	Yes	a	No	No	No	Yes	Baramkela	c	0	143	0	5.1
35	Thengagudi	c	c	a	c	a	a	No	No	No	Yes	Baramkela	c	0	64.4	0	0.3
36	Borida	c	c	Yes	Yes	Yes	Yes	No	No	No	Yes	Baramkela	c	0	166.5	0	0.8
37	Lukapara	c	c	Yes	Yes	Yes	Yes	No	No	No	Yes	Baramkela	c	0	122.1	0	14.4
38	Deogarh	c	c	a	c	a	a	Yes	Yes	No	No	Baramkela	c	0	8.9	0	3.9
39	Mohandi	c	c	a	c	a	a	No	No	No	Yes	Baramkela	c	0	143.5	0	1.2
40	Bharatpur											Baramkela	c	0	57.3	0	0
41	Rebo	c	c	a	c	a	a	No	No	No	Yes	Baramkela	c	0	293.5	0	0
42	Sankara	c	c	Yes	Yes	Yes	Yes	No	No	No	Yes	Baramkela	c	0	87.2	0	0
43	Rampur	c	c	a	Yes	a	a	No	No	No	Yes	Baramkela	c	0	6	0	5.3
44	Pujeripali	c	c	a	Yes	Yes	a	No	No	No	Yes	Baramkela	c	0	8	0	1
45	Bhathali	c	c	a	Yes	Yes	Yes	No	No	No	Yes	Baramkela	c	0	32	0	31
46	Rajpur	c	c	a	Yes	a	a	No	No	No	Yes	Baramkela	c	0	26	0	3
47	Bilaigarh	c	c	a	c	a	a	No	No	No	Yes	Baramkela	c	0	5.6	0	21
48	Panchdhar	c	c	Yes	Yes	Yes	Yes	No	No	No	Yes	Baramkela	c	0	38.9	0	34.4
49	Maharajpur	c	c	Yes	Yes	Yes	Yes	Yes	Yes	No	No	Baramkela	c	0	23.7	0	12.7
50	Ratanpur											Baramkela	c	0	0	0	8.2
51	Kandola	c	c	Yes	c	Yes	Yes	Yes	Yes	No	No	Baramkela	c	0	27	0	27.5
52	Chhewripali	b	b	a	b	Yes	a	Yes	Yes	No	No	Baramkela	b	0	16.6	0	5.7
53	Kandurpali	c	c	Yes	Yes	Yes	Yes	No	No	No	Yes	Baramkela	c	0	14.7	0	24.7
54	Barpali	c	c	Yes	Yes	Yes	Yes	No	No	No	Yes	Baramkela	c	0	21	0	12
55	Jalgarh	c	c	Yes	Yes	Yes	Yes	No	No	No	Yes	Baramkela	c	0	10.5	0	0.3
56	Kanchanpur	c	c	Yes	c	Yes	Yes	No	No	No	Yes	Baramkela	c	0	31.6	0	18.1
57	Bhulumuda	c	c	a	c	a	a	No	No	No	Yes	Baramkela	c	0	21.6	0	8.3
58	Amurra	c	c	a	c	Yes	Yes	No	No	No	Yes	Baramkela	c	0	45.1	0	27.4
59	Amlikot											Baramkela	c	0	9.6	0	11.5
60	Adbhar	c	c	a	c	a	a	No	No	No	Yes	Baramkela	c	0	8.1	0	9
61	Jampali	c	c	a	c	Yes	a	No	No	No	Yes	Baramkela	c	0	15.8	0	15.5
62	Salhepali	c	c	a	c	a	a	No	No	No	Yes	Baramkela	c	0	4	0	5.2
63	Manikpur	c	c	a	c	a	a	No	No	No	Yes	Baramkela	c	0	9.8	0	7.2
64	Mauhapali	b	b	a	b	Yes	a	No	No	No	Yes	Baramkela	b	3.5	14.4	0.8	9.6

Land Use												Name of three most important commodities manufactured			Name of Village	Serial Number
Land use ( in hectares rounded up to one decimal place)							Area irrigated by source (in hectare).									
Land Under Miscellaneous Tree Crops etc.	Culturable Waste Land	Fallow lands other than current fallows	Current Fallows	Net Area Sown	Total Irrigated Land Area	Total Un-irrigated Land Area	Canals ( C )	Wells/Tube-wells(W/TW)	Tanks/Lakes(T/L)	Water Falls(WF)	Others(O)	First	Second	Third		
108	109	110	111	112	113	114	115	116	117	118	119	120	121	122	2	1
0	0	1.9	3.7	354.4	187	167.4	0	187	0	0	0				Bhikhampura	31
0.2	0	9.2	8.2	151.7	45.7	106	0	45.7	0	0	0				Porat	32
0.3	0.5	0.9	1.4	51.4	42.7	8.6	0	42.7	0	0	0				Jaipur	33
0	0	1.9	5.6	80.8	60.3	20.5	0	60.3	0	0	0				Tora	34
0	0	0.4	3.8	34.4	30.5	3.9	0	30.5	0	0	0				Thengagudi	35
0	0.5	0.7	1	122.8	93.6	29.2	0	93.6	0	0	0				Borida	36
0	0.7	8.1	11.8	300.9	86.2	214.7	0	86.2	0	0	0				Lukapara	37
0	2.3	1	3.5	60.2	25.4	34.8	0	25.4	0	0	0				Deogarh	38
0	0	0.3	0	33	0	33	0	0	0	0	0				Mohandi	39
0	0	0	0	0	0	0	0	0	0	0	0				Bharatpur	40
0	0	0	0	0	0	0	0	0	0	0	0				Rebo	41
12.2	0	2.9	0	434.9	25.5	409.4	0	25.5	0	0	0				Sankara	42
0	0	0	0	90.5	15	75.5	0	15	0	0	0				Rampur	43
0	0	1	0	62	42	20	0	42	0	0	0				Pujeripali	44
0	0	15	5	408	189	219	0	169	20	0	0				Bhathali	45
0	0	4	4	114	28	86	0	28	0	0	0				Rajpur	46
0	0.2	0.2	0.2	121.8	30.6	91.3	0	28.6	2	0	0				Bilaigarh	47
0	9	0.7	0.7	390.6	126.2	264.4	0	106.2	20	0	0				Panchdhar	48
0	0.4	0.7	1.3	167.3	17.5	149.8	0	7.5	10	0	0				Maharajpur	49
0	0.1	0.1	0.4	31	8.2	22.8	0	8.2	0	0	0				Ratanpur	50
0	1.8	0.6	0.2	220.8	39	181.9	0	19	20	0	0				Kandola	51
0	1.5	1	0.9	157.8	42.5	115.3	0	32.5	10	0	0				Chhewripali	52
0	0.9	1.2	0.8	234.9	37.1	197.9	0	35.1	2	0	0				Kandurpali	53
0	0	0.1	1.2	191.1	106.9	84.2	0	106.9	0	0	0				Barpali	54
0	0	0.1	0.8	199.2	117.2	82	0	117.2	0	0	0				Jalgarh	55
0	0	1.4	5.3	182.8	40.8	62	0	40.8	0	0	0				Kanchanpur	56
0	0	5.1	11.1	89.4	20	69.4	0	20	0	0	0				Bhulumuda	57
0.7	0	4.6	2.3	198.7	24	174.7	0	24	0	0	0				Amurra	58
0	0	0.2	0.9	74.4	52.8	21.5	0	52.8	0	0	0				Amlikot	59
0	0	0.1	0.7	44.4	35.6	8.8	0	35.6	0	0	0				Adbhar	60
0	0	2.5	3.4	196.5	127.9	68.6	0	127.9	0	0	0				Jampali	61
0	0	1.4	3.5	109.5	95.3	14.2	0	95.3	0	0	0				Salhepali	62
0	0	0.8	0.8	84.9	52.7	32.2	0	52.7	0	0	0				Manikpur	63
0	0	0	3	91	76.3	14.8	0	71.3	5	0	0				Mauhapali	64

Sr.No.	Name village	Location code no.	Total area of the village ( in hectares rounded up to one decimal place)	Total population ( 2011 census )	Number of households (2011 census)	Number of educational amenities available. (If not available within the village , the distance range code viz; a for < 5 Kms, b for 5-10 Kms and c for 10+ kms of nearest place where facility is available is given).														
						Pre-Primary school (PP)	Primary school (P)	Middle school (M)	Secondary School (S)	Senior Secondary school (SS)	Degree college of arts science & commerce (ASC)	Engineering college(EC)	Medical college (MC)	Management institute (MI)	Polytechnic (Pt)	Vocational training school /ITI	Non-formal training centre (NFTC)	Special school for disabled (SSD)	Others (specify)	
1	2	3	4	5	6	7	8	9	10	11	12	13	14	15	16	17	18	19	20	
65	Gobarsingha	435634	463.6	2664	729	2	5	4	1	b	c	c	c	c	c					
66	Munglipali	435635	220.1	624	177	a	1	a	b	b	c	c	c	c	c	b				
67	Rampur	435636	144.9	0	0															
68	Girhulpali	435637	163.2	1034	302	b	1	1	b	b	c	c	c	c	c	c				
69	Bar	435638	693.5	2967	825		3	2	1	b	c	c	c		c	b				
70	Purena	435639	104.3	256	67	b	1	a	b	b	c	c	c	c	c	c				
71	Torana	435640	67.7	0	0															
72	Kenabhatha	435641	80.6	335	84	b	1	a	c	c	c	c	c	c	c	c				
73	Kariganthi	435642	105.4	515	166	a	1	a	b	b	c	c	c	c	c	c				
74	Lankapali	435643	52.6	36	8	a	a	a	c	c	c	c	c	c	c	c				
75	Marodarha	435644	180.4	699	204	b	1	1	b	b	c	c	c	c	c	c				
76	Bhakurra	435645	122.1	123	45	c	1	a	c	c	c	c	c	c	c	c				
77	Amakoni Bade	435646	135	503	138	b	1	1	b	b	c	c	c	c	c	c				
78	Dandaiddih	435647	59.4	274	80		1	a	c	c	c	c	c	c	c	c				
79	Khokhepur	435648	63.2	186	53	b	1	a	b	b	c	c	c	c	c	c				
80	Amakoni Chhote	435649	109.5	346	100	a	1	a	b	b	c	c	c	c	c	c				
81	Bhanwarpur	435650	80.6	368	110	a	1	b	b	b	c	c	c	c	c	c				
82	Jamjori	435651	78.8	127	37	a	1	a	b	b	c	c	c	c	c	c				
83	Pathiyapali	435652	80.6	146	41	b	2	a	b	b	c	c	c	c	c	c				
84	Dabhara	435653	428.9	1682	500	b	3	1	b	b	c	c	c	c	c	c				
85	Jhabad	435654	91.8	470	146	a	1	1	a	a	c	c	c	c	c	c				
86	Chantipali	435655	128.4	745	180	a	1	1	a	a	c	c	c	c	c	c				
87	Kanchanpur	435656	135.4	829	236	a	1	a	a	a	c	c	c	c	c	c				
88	Lodhiya	435657	440.8	1633	427	a	1	1	a	a	c	c	c	c	c	c				
89	Khaprapali	435658	102.2	468	108	a	1	a	a	a	c	c	c	c	c	c				
90	Nachanpali	435659	90.5	48	12	a	1	a	a	a	b	c	c	c	c	b				
91	Deogaon	435660	715.9	2829	787	1	3	3	2	1	b	c	c	c	c	b				
92	Sanda	435661	438.5	1384	398	a	1	1	a	a	b	c	c	c	c	b				
93	Hathilapali	435662	197.5	600	173	a	1	a	a	a	b	c	c	c	c	b				
94	Amarkot (Ameri)	435663	28.3	0	0															
95	Amarkot (Bore)	435664	43.7	0	0															
96	Bore	435665	238.9	1247	356	1	2	1	a	b	c	c	c	c	c	b				
97	Pikarimal	435666	224.6	594	152	a	1	a	b	b	c	c	c	c	c	b				
98	Khairgarhi	435667	329.6	1443	391	a	1	1	a	a	c	c	c	c	c	b				

Number of Medical Amenities available. (If not available within the village , the distance range code viz; a for < 5 Kms, b for 5-10 Kms and c for 10+ kms of nearest place where facility is available is given).										Number of Non-Government Medical Amenities available.								Availability of drinking water - Yes / No								Name village
Community health centre (CHC)	Primary health centre (PHC)	Primary health sub centre (PHS)	Maternity and child welfare centre (MCW)	T.B. clinic (TBC)	Hospital-allopathic (HA)	Hospital-alternative medicine (HO)	Dispensary (D)	Veterinary hospital (VH)	Mobile health clinic (MHC)	Family welfare centre (FWC)	Charitable non Govt. hospital/Nursing home.	Medical practitioner with MBBS Degree	Medical practitioner with other degree	Medical practitioner with no degree	Traditional practitioner and faith healer .	Medicine Shop	Others	Tap water (Treated/Untreated)	Well water (Covered / Uncovered well)	Hand Pump	Tube wells / Bore well	Spring	River / Canal	Tank / Pond / Lake	Others	
21	22	23	24	25	26	27	28	29	30	31	32	33	34	35	36	37	38	39	40	41	42	43	44	45	46	2
b	b	1 b	b		c	b	b	b	b		0	0	1	0	0	2	0	Yes	Yes	Yes	Yes	No	No	Yes	No	Gobarsingha
b	b	a	b	b	c	b	b	b	b		0	0	0	0	0	0	0	No	Yes	Yes	Yes	No	Yes	Yes	No	Munglipali
																										Rampur
b	b	b	b	b	b	b	b	b	b		0	0	0	1	0	0	0	No	Yes	Yes	Yes	No	No	Yes	No	Girhulpali
b	b	1	1 b		c	b	b	b	b		0	0	0	0	1	0	0	Yes	Yes	Yes	Yes	No	Yes	Yes	No	Bar
b	b	a	b	b	c	b	b	b	b		0	0	0	0	0	0	0	No	Yes	Yes	Yes	No	No	Yes	No	Purena
																										Torana
c	c	a	c	c	c	c	c	c	c		0	0	0	0	1	0	0	No	No	Yes	Yes	No	No	Yes	No	Kenabhatha
b	c	a	b	b	c	b	b	b	b		0	0	0	1	1	0	0	No	No	Yes	Yes	No	No	Yes	No	Kariganthi
c	c	a	c	c	c	c	c	c	c		0	0	0	0	1	0	0	No	No	Yes	Yes	No	No	Yes	No	Lankapali
b	c	1 b	b		c	b	b	b	b		0	0	0	0	1	0	0	No	No	Yes	Yes	No	No	Yes	No	Marodarha
c	c	b	c	c	c	c	c	c	c		0	0	0	0	0	0	0	No	Yes	Yes	Yes	Yes	No	No	No	Bhakurra
b	b	b	b	b	c	b	b	b	b		0	0	0	0	1	0	0	No	No	Yes	Yes	Yes	No	Yes	No	Amakoni Bade
c	c	a	c	c	c	c	c	c	c		0	0	0	1	1	0	0	No	No	Yes	Yes	No	No	Yes	No	Dandaaidih
b	c	a	b	b	c	b	b	b	b		0	0	0	0	1	0	0	No	No	Yes	Yes	No	No	Yes	No	Khokhepur
b	c	a	b	b	c	b	b	b	b		0	0	0	0	1	0	0	No	No	Yes	Yes	Yes	No	Yes	No	Amakoni Chhote
b	c	a	b	b	c	b	b	b	b		0	0	0	0	0	0	0	Yes	No	Yes	Yes	No	No	Yes	No	Bhanwarpur
b	c	a	b	b	c	b	b	b	b		0	0	0	0	0	0	0	No	No	Yes	Yes	No	No	Yes	No	Jamjori
b	c	a	b	b	c	b	b	b	b		0	0	0	0	0	0	0	No	No	Yes	Yes	No	Yes	Yes	No	Pathiyapali
b	c	1 b	b		c	b	b	b	b		0	0	0	0	0	0	0	Yes	No	Yes	Yes	No	No	Yes	No	Dabhara
a	c	b	a	a	c	a	a	a	a		0	0	0	0	0	0	0	No	No	Yes	Yes	No	No	Yes	No	Jhabad
a	c	a	a	a	c	a	a	a	a		0	0	0	0	0	0	0	No	No	Yes	Yes	No	Yes	Yes	No	Chantipali
a	c	a	a	a	c	a	a	a	a		0	0	0	0	0	0	0	No	No	Yes	Yes	No	Yes	Yes	No	Kanchanpur
a	a	1 a	a		c	a	a	a	a		0	0	0	0	0	0	0	Yes	Yes	Yes	Yes	No	No	Yes	No	Lodhiya
a	a	a	a	a	c	a	a	a	a		0	0	0	0	0	0	0	No	Yes	Yes	Yes	No	No	Yes	No	Khaprapali
b	b	a	b	b	c	b	b	b	b		0	0	0	0	0	0	0	No	Yes	Yes	Yes	No	No	Yes	No	Nachanpali
b	b	1 b	b		c	b	1 b	b			0	0	0	0	0	0	0	Yes	Yes	Yes	Yes	No	No	Yes	No	Deogaon
a	a	a	a	a	c	a	a	a	a		0	0	0	0	0	0	0	Yes	Yes	Yes	Yes	No	No	Yes	No	Sanda
a	a	a	a	a	c	a	a	a	a		0	0	0	0	0	0	0	No	Yes	Yes	Yes	No	No	Yes	No	Hathilapali
																										Amarkot (Ameri)
																										Amarkot (Bore)
c	b	a	c	c	c	c	c	c	c		0	0	0	0	0	0	0	No	Yes	Yes	Yes	No	No	No	No	Bore
c	b	b	c	c	c	c	c	c	c		0	0	0	0	0	0	0	No	Yes	Yes	Yes	No	No	No	No	Pikarimal
c	b	a	a	c	c	c	c	c	c		0	0	0	0	0	0	0	No	Yes	Yes	Yes	No	Yes	Yes	No	Khairgarhi



Sr.No.	Name village	Availability of toilet & others Yes / No				Communication and transport facilities (If amenities available code -Yes is given except for Village Pin Code ,If not available within the village , the distance range code viz; a for < 5 Kms, b for 5-10 Kms and c for 10+ kms of nearest place where facility is available is given).																
		Community toilet including bath.	Community toilet excluding bath.	Rural sanitary mart or sanitary hardware outlet available near the village.	Community bio- gas or recycle of waste for productive use.	Post office(PO)	Sub post office (SPO)	Post & Telegraph office (P&TO)	Village Pin Code	Telephones (Land lines)	Public call office (PCO)	Mobile phone coverage	Internet cafes/ Common service centre (CSC)	Private courier facility	Bus service (Public & Private)	Railway stations	Auto/Modified Autos	Taxis and Vans	Tractors	Cycle-pulled rickshaws(Manual & Machine driven)	Carts driven by animals	Sea /River ferry service
1	2	47	48	49	50	51	52	53	54	55	56	57	58	59	60	61	62	63	64	65	66	67
65	Gobarsingha	No	No	No	No	Yes	b	b	496554	b	b	Yes	b	b	Yes	c	c	Yes	Yes	Yes		
66	Munglipali	No	No	No	No	b	b	b	496554	Yes	Yes	Yes	b	b	Yes	c	b	b	Yes	Yes	Yes	
67	Rampur																					
68	Girhulpali	No	No	No	No	b	b	b	496551	Yes	Yes	Yes	b	b		c	b	b	Yes	Yes	Yes	
69	Bar	No	No	No	No	Yes	b	b	496554	Yes	b	b	b	b	Yes	c	c	Yes	Yes	Yes	Yes	
70	Purena	No	No	No	No	b	b	b	496551	Yes	Yes	Yes	b	b		c	b	b	Yes	Yes	Yes	
71	Torana																					
72	Kenabhatha	No	No	No	No	c	c	c	496551	Yes	Yes	Yes	c	c		c	c	c	Yes		Yes	
73	Kariganthi	No	No	No	No	a	a	b	493663	Yes	Yes	Yes	b	b		c	b	b	Yes		Yes	
74	Lankapali	No	No	No	No	c	c	c	496554	Yes	Yes	Yes	c	c		c	c	c	Yes		Yes	
75	Marodarha	No	No	No	No	b	b	b	496554	Yes	Yes	Yes	b	b		c	b	Yes	Yes		Yes	
76	Bhakurra	No	No	No	No	c	c	c	496554	b	a	a	c	c		c	c	c	Yes		Yes	
77	Amakoni Bade	No	No	No	No		b	b	496554	Yes	Yes	Yes	b	b		c	b	b	Yes	Yes	Yes	
78	Dandaiddih	No	No	No	No	a	c	c	496554	Yes	Yes	Yes	c	c		c	c	a	Yes	Yes	Yes	
79	Khokhepur	No	No	No	No	b	b	b	496554	Yes	Yes	Yes	b	b		c	b	b	Yes		Yes	
80	Amakoni Chhote	No	No	No	No	b	b	b	496554	Yes	Yes	Yes	b	b		c	b	b	Yes	Yes	Yes	
81	Bhanwarpur	No	No	No	No	b	b	b	496551	b	b	Yes	b	b		c	c	b	Yes		Yes	
82	Jamjori	No	No	No	No	b	b	b	496551	Yes	Yes	Yes	b	b		c	b	b	Yes		Yes	
83	Pathiyapali	No	No	No	No	b	b	b	496551	b	b	Yes	b	b		c	c	b	Yes		Yes	
84	Dabhara	No	No	No	No	b	b	b	496551	Yes	b	Yes	b	b	Yes	c	c	b	Yes		Yes	
85	Jhabad	No	No	No	No	a	a	a	496551	a	a	Yes	a	a		c	c	a	Yes		Yes	
86	Chantipali	No	No	No	No	a	a	a	496551	a	a	Yes	a	a	Yes	c	c	a	Yes		Yes	
87	Kanchanpur	No	No	No	No	a	a	a	496554	a	a	Yes	a	a		c	c	a	Yes		Yes	
88	Lodhiya	No	No	No	No	Yes	a	a	496551	Yes	a	Yes	a	a	Yes	c	a	a	Yes		Yes	
89	Khaprapali	No	No	No	No	a	a	a	496551	a	a	Yes	a	a		c	c	a	Yes		Yes	
90	Nachanpali	No	No	No	No	Yes	b	b	496554	b	b	Yes	b	b		c	c	b	a		Yes	
91	Deogaon	No	No	No	No	Yes	b	b	496554	Yes	b	Yes	b	b	Yes	c	c	b	Yes		Yes	
92	Sanda	No	No	No	No	a	a	a	496554	a	a	Yes	a	a	Yes	c	a	a	a		Yes	
93	Hathilapali	No	No	No	No	a	a	a	496551	Yes	a	Yes	a	a	Yes	c	c	a	Yes		Yes	
94	Amarkot (Ameri)																					
95	Amarkot (Bore)																					
96	Bore	No	No	No	No	c	b	c	496554	Yes	a	Yes	c	c	Yes	c	c	a	c		Yes	
97	Pikarimal	No	No	No	No	c	b	c	496554	b	b	Yes	c	c	Yes	c	c	b	Yes		Yes	
98	Khairgarhi	No	No	No	No	c	b	c	496554	Yes	Yes	Yes	c	b	Yes	c	c	c	Yes		Yes	

Village connected to highways,village roads, banks & credit societies (If amenities available code -Yes is given, If not available within the village , the distance range code viz; a for < 5 Kms, b for 5-10 Kms and c for 10+ kms of nearest place where facility is available is given).

Availability of miscellaneous facilities (If amenities available code -Yes is given viz; a for < 5 Kms, b for 5-10 Kms and c for 10+ kms of nearest place w

Connected to national highway(NH)		Connected to state highway(SH)		Connected to major district road (MDR)		Connected to others district road		Pucca roads		Kutchcha roads		Water bounded macadam(WBM) roads		Navigable waterway (river/canal)(NW)		Footpaths (FP)		Commercial & Co-operative Banks		ATM		Agricultural Credit Societies		Self-Help Group (SHG)		Public distribution system (PDS) shop		Mandis / Regular market		Weekly Haat		Agricultural marketing society		Integrated Child Development Scheme (Nutritional Centres)		Anganwadi Centre (Nutritional Centres)		Others (Nutritional Centres)		ASHA (Accredited Social Health Activist)		Community centre with/without TV		Sports Field,		Sports Club / Recreation Centre		Name village	
68	69	70	71	72	73	74	75	76	77	78	79	80	81	82	83	84	85	86	87	88	89	90	91	2																									
c	Yes	Yes	Yes	Yes	Yes	Yes			b	b	Yes	Yes	Yes	Yes	Yes	b	Yes	Yes	Yes	Yes	b	b	b	Gobarsingha																									
c	Yes	Yes	Yes	Yes	Yes	Yes			b	b	b	Yes	a	b	a	b	Yes	Yes	Yes	Yes	b	b	b	Munglipali																									
																								Rampur																									
c	a	a	a	a	Yes	Yes			b	b	b	Yes	Yes	b	a	b	b	Yes	Yes	Yes	b	b	b	Girhulpali																									
c	b	Yes	Yes	Yes					b	b	b	Yes	Yes	b	a	b	b	Yes	Yes	Yes	b	Yes	b	Bar																									
c	a	a	a	a	Yes	Yes			b	b	b	Yes	a	b	b	b	Yes	Yes	Yes	Yes	b	b	b	Purena																									
																								Torana																									
c	a	c	b	b	Yes	Yes	c		c	c	c	Yes	a	c	b	c	c	Yes	Yes	Yes	c	c	c	Kenabhatha																									
c	a	a	a	a	Yes	Yes			b	b	b	Yes	a	b	a	b	Yes	Yes	Yes	Yes	b	b	b	Kariganthi																									
c	b	b	b	b	Yes	Yes			c	c	c	Yes	a	c	b	c	c	a	Yes	Yes	c	c	c	Lankapali																									
c	a	a	a	a	Yes	Yes			b	b	b	Yes	Yes	b	a	b	b	Yes	Yes	Yes	b	b	b	Marodarha																									
c	b	b	b	b	a	a	Yes		c	c	c	Yes	a	b	b	b	c	Yes	Yes	Yes	c	c	c	Bhakurra																									
c	a	a	a	a	Yes	Yes			b	b	b	Yes	Yes	b	a	b	Yes	Yes	Yes	Yes	b	b	b	Amakoni Bade																									
c	c	c	a	a	Yes	Yes			c	c	c	Yes	a	c	a	a	c	Yes	Yes	Yes	c	c	c	Dandaaidih																									
c	a	a	a	a	Yes	Yes			b	b	b	Yes	a	b	a	b	Yes	Yes	Yes	Yes	b	b	b	Khokhepur																									
c	a	a	a	a	Yes	Yes			b	b	b	Yes	a	b	a	a	Yes	Yes	Yes	Yes	b	b	b	Amakoni Chhote																									
c	a	a	a	a	Yes	Yes			b	b	b	Yes	a	b	b	b	Yes	Yes	Yes	Yes	b	b	b	Bhanwarpur																									
c	a	a	a	a	Yes	Yes			b	b	b	Yes	a	b	a	a	b	a	Yes	a	b	b	b	Jamjori																									
c	b	b	b	b	Yes	Yes			b	b	b	Yes	a	b	b	b	Yes	Yes	Yes	Yes	b	b	b	Pathiyapali																									
c	Yes	Yes	Yes	Yes	Yes	Yes			b	b	b	Yes	Yes	b	b	b	Yes	Yes	Yes	Yes	b	b	b	Dabhara																									
c	a	a	a	a	Yes	Yes			a	a	a	Yes	a	a	a	a	Yes	Yes	Yes	Yes	a	a	a	Jhabad																									
c	a	a	Yes	Yes	Yes	Yes			a	a	a	Yes	Yes	c	a	a	Yes	Yes	Yes	Yes	a	a	a	Chantipali																									
c	a	a	Yes	Yes	Yes	Yes			a	a	a	Yes	a	a	a	a	Yes	Yes	Yes	Yes	a	a	a	Kanchanpur																									
c	Yes	Yes	Yes	Yes	Yes	Yes			a	a	a	Yes	Yes	a	a	a	a	Yes	Yes	Yes	a	a	a	Lodhiya																									
c	a	a	a	a	Yes	Yes			a	a	a	Yes	a	a	a	a	Yes	Yes	Yes	Yes	a	a	a	Khaprapali																									
c	a	a	Yes	Yes	Yes	Yes			b	b	b	Yes	a	b	a	a	b	a	Yes	Yes	b	b	b	Nachanpali																									
c	a	a	a	Yes	Yes	Yes			b	b	b	Yes	Yes	b	Yes	b	Yes	Yes	Yes	Yes	b	Yes	b	Deogaon																									
c	Yes	Yes	Yes	Yes	Yes	Yes			a	a	a	Yes	Yes	a	a	a	a	Yes	Yes	Yes	a	a	a	Sanda																									
c	Yes	Yes	Yes	Yes	Yes	Yes			a	a	a	Yes	a	a	a	a	a	Yes	Yes	Yes	a	a	a	Hathilapali																									
																								Amarkot (Ameri)																									
																								Amarkot (Bore)																									
c	c	Yes	Yes	Yes	Yes	Yes			c	c	c	Yes	Yes	b	a	c	Yes	Yes	Yes	Yes	c	c	c	Bore																									
c	Yes	Yes	Yes	Yes	Yes	Yes			c	c	c	Yes	a	b	b	c	Yes	Yes	Yes	Yes	c	c	c	Pikarimal																									
c	c	Yes	Yes	Yes	Yes	Yes			c	c	c	Yes	Yes	a	a	a	Yes	Yes	Yes	Yes	Yes	c	c	c	Khairgarhi																								

1, If not available within the village , the distance range here facility is available is given).

1, If not available within the village , the distance range here facility is available is given).								Availability of electricity (Yes/No)				Land Use					
												Nearest Town		Area under different types of la			
Name village	Cinema / Video Hall	Public Library	Public Reading Room	Newspaper Supply	Assembly Polling station	Birth & Death Registration Office	Power Supply for Domestic Use (ED)	Power Supply for Agricultural Use (EAG)	Power Supply for Commercial Use (EC)	Power Supply for All Uses (EA)	Name			Distance range code i.e. a for < 5 Kms, b for 5-10 Kms and c for 10+ kms .	Forests	Area under Non-agricultural Uses	Barren and Un-cultivable land
												1	2				
65	Gobarsingha	b	b	Yes	Yes	Yes	Yes	No	No	No	Yes	Baramkela	b	0	38	0	18.6
66	Munglipali	b	b	a	b	Yes	a	No	No	No	Yes	Baramkela	b	0	19.1	0	13.6
67	Rampur											Baramkela	b	0	10.1	0.5	0
68	Girhulpali	b	b	Yes	b	Yes	Yes	Yes	Yes	No	No	Baramkela	c	0	14.7	0	4.9
69	Bar	b	b	Yes	Yes	Yes	Yes	No	No	No	Yes	Baramkela	b	0	40.2	0	4.9
70	Purena	b	b	a	b	a	a	Yes	Yes	No	No	Baramkela	b	0	7.7	0	0.7
71	Torana											Baramkela	b	30.2	3.6	0	2.6
72	Kenabhatha	c	c	a	c	a	a	No	No	No	Yes	Baramkela	c	0	5.1	0	4.8
73	Kariganthi	b	b	a	b	Yes	a	No	No	No	Yes	Baramkela	b	0	9.8	0	16.4
74	Lankapali	c	c	a	c	a	a	No	No	No	Yes	Baramkela	c	0	4.8	0	12
75	Marodarha	b	b	Yes	b	Yes	Yes	No	No	No	Yes	Baramkela	b	0	7	0	20.3
76	Bhakurra	c	c	a	c	a	a	No	No	No	Yes	Baramkela	c	0	1.8	15.9	5.6
77	Amakoni Bade	b	b	Yes	b	Yes	Yes	No	No	No	Yes	Baramkela	b	0	10.6	0	20.7
78	Dandaiddih	c	c	a	c	a	a	No	No	No	Yes	Baramkela	c	0	6.2	0	2.1
79	Khokhepur	b	b	a	b	a	a	No	No	No	Yes	Baramkela	b	0	3.8	0	0.4
80	Amakoni Chhote	b	b	a	b	Yes	Yes	No	No	No	Yes	Baramkela	b	0	9.3	0	5.1
81	Bhanwarpur	b	b	a	b	a	a	No	No	No	Yes	Baramkela	b	0	12.4	2.8	10.5
82	Jamjori	b	b	a	b	a	a	Yes	Yes	No	No	Baramkela	b	0	4.8	0.6	12.9
83	Pathiyapali	b	b	a	Yes	a	a	No	No	No	Yes	Baramkela	b	0	7.6	0	9.5
84	Dabhara	b	b	Yes	Yes	Yes	Yes	No	No	No	Yes	Baramkela	b	0	48.9	0	24
85	Jhabad	a	a	c	a	a	a	No	No	No	Yes	Baramkela	a	0	7.6	0	8.5
86	Chantipali	a	a	Yes	Yes	Yes	Yes	No	No	No	Yes	Baramkela	a	0	15.2	0	2.9
87	Kanchanpur	a	a	a	Yes	Yes	a	No	No	No	Yes	Baramkela	a	0	20.1	0	7.9
88	Lodhiya	a	a	Yes	Yes	Yes	Yes	No	No	No	Yes	Baramkela	a	0	17.8	0	15.2
89	Khaprapali	a	a	a	a	Yes	a	No	No	No	Yes	Baramkela	a	0	8.6	0	3.7
90	Nachanpali	b	b	a	b	a	a	No	No	No	Yes	Baramkela	b	0	3	0	2.4
91	Deogaon	b	b	Yes	Yes	Yes	Yes	No	No	No	Yes	Baramkela	b	0	66.7	3.9	42.8
92	Sanda	a	a	Yes	Yes	Yes	Yes	No	No	No	Yes	Baramkela	a	15	38.3	0	33.4
93	Hathilapali	a	a	a	Yes	Yes	a	No	No	No	Yes	Baramkela	a	0	14.5	12.2	0
94	Amarkot (Ameri)											Baramkela	c	0	1.4	0	0.5
95	Amarkot (Bore)											Baramkela	c	0	2.9	0	2
96	Bore	c	c	Yes	Yes	Yes	Yes	No	No	No	Yes	Baramkela	c	0	16.2	0	1.4
97	Pikarimal	c	c	a	c	Yes	a	No	No	No	Yes	Baramkela	c	0	18.5	0	4.5
98	Khairgarhi	c	c	Yes	Yes	Yes	Yes	No	No	No	Yes	Baramkela	c	0	40.5	0	18.3

Land Use												Name of three most important commodities manufactured				
Land use ( in hectares rounded up to one decimal place)							Area irrigated by source (in hectare).									
Land Under Miscellaneous Tree Crops etc.	Culturable Waste Land	Fallow lands other than current fallows	Current Fallows	Net Area Sown	Total Irrigated Land Area	Total Un-irrigated Land Area	Canals ( C )	Wells/Tube-wells(W/TW)	Tanks/Lakes(T/L)	Water Falls(WF)	Others(O)	First	Second	Third	Name of Village	Serial Number
108	109	110	111	112	113	114	115	116	117	118	119	120	121	122	2	1
0	0	8.5	2.3	396.2	106.2	290	0	106.2	0	0	0				Gobarsingha	65
0	1.5	0	103.5	82.4	47.3	35.1	0	47.3	0	0	0				Munglipali	66
0	0	0	0.2	134.1	60	74	0	60	0	0	0				Rampur	67
0	1.3	0	0.1	142.2	65.7	76.6	0	65.7	0	0	0				Girhulpali	68
0	1	37.5	1.2	608.7	185	423.7	0	170	15	0	0				Bar	69
0	0.7	0	2.1	93	45.8	47.2	0	45.8	0	0	0				Purena	70
0	0	0	0.6	30.7	25.1	5.6	0	25.1	0	0	0				Torana	71
0	3.7	3.1	0.8	63.1	10.4	52.7	0	10.4	0	0	0				Kenabhatha	72
0	0.2	3.7	0	75.3	20.2	55	0	20.2	0	0	0				Kariganthi	73
0	1.6	0.6	2.3	31.3	4.8	26.4	0	4.8	0	0	0				Lankapali	74
0	24.9	2	2.2	124	18.9	105.1	7.5	11.4	0	0	0				Marodarha	75
0	1.7	57.2	4	35.9	0	37.9	0	0	0	0	0				Bhakurra	76
0	1	0.6	1	101.1	21	80	7	14	0	0	0				Amakoni Bade	77
0	2	1.3	0	47.8	9.8	38	0	9.8	0	0	0				Dandaiddih	78
0	0.6	1.6	3.5	53.2	5.7	47.5	0	5.7	0	0	0				Khokhepur	79
0	0	2.6	0.6	91.9	29.5	62.3	2	27.5	0	0	0				Amakoni Chhote	80
0	1.5	1.1	0	52.4	6.1	46.4	0	5.1	0	0	1				Bhanwarpur	81
0	1.4	4	1.5	53.6	21	32.6	4	17	0	0	0				Jamjori	82
0	4.9	2	0.9	55.6	13.7	41.9	10	3.7	0	0	0				Pathiyapali	83
0	5.6	4	3.5	342.9	71	271.9	0	66.7	4.3	0	0				Dabhara	84
0	0.4	0.4	0.2	74.7	55.2	19.5	5.5	49.7	0	0	0				Jhabad	85
0	5.1	0.4	0	104.8	62.3	42.5	5	57.3	0	0	0				Chantipali	86
0	1.2	2	0.7	103.5	52.3	51.2	3	49.3	0	0	0				Kanchanpur	87
0	9.5	1.2	0	397.1	126	271.1	0	126	0	0	0				Lodhiya	88
0	0.2	0	0	89.8	71.1	18.7	0	71.1	0	0	0				Khaprapali	89
0	1	1.5	1	81.6	25.5	56.1	0	25.5	0	0	0				Nachanpali	90
0	10.2	24	3.2	565.1	165.1	400	0	165.1	0	0	0				Deogaon	91
1.3	8.5	1.7	1.3	339	95	244	0	95	0	0	0				Sanda	92
0.3	0.6	0.4	0	169.4	86	83.4	0	86	0	0	0				Hathilapali	93
0	0	0	0.2	26.2	10.2	16	0	10.2	0	0	0				Amarkot (Ameri)	94
0	0.7	1	2.2	35	30.4	4.6	0	0	30.4	0	0				Amarkot (Bore)	95
0	2.5	1.2	2.1	215.4	42.5	172.9	10	0	10	0	23				Bore	96
0	1.4	2.2	0.5	197.6	141.2	56.4	110	0	0	0	31				Pikarimal	97
0	4.3	2.5	6.1	257.9	39.7	218.2	30	0	9.7	0	0				Khairgarhi	98

Sr.No.	Name village	Location code no.	Total area of the village ( in hectares rounded up to one decimal place)	Total population ( 2011 census )	Number of households (2011 census)	Number of educational amenities available. (If not available within the village , the distance range code viz; a for < 5 Kms, b for 5-10 Kms and c for 10+ kms of nearest place where facility is available is given).														
						Pre-Primary school (PP)	Primary school (P)	Middle school (M)	Secondary School (S)	Senior Secondary school (SS)	Degree college of arts science & commerce (ASC)	Engineering college(EC)	Medical college (MC)	Management institute (MI)	Polytechnic (Pt)	Vocational training school /ITI	Non-formal training centre (NFTC)	Special school for disabled (SSD)	Others (specify)	
1	2	3	4	5	6	7	8	9	10	11	12	13	14	15	16	17	18	19	20	
99	Pandripani	435668	59.7	0	0															
100	Ameri	435669	355.9	858	218 a		1	1 a	c	c	c	c	c	c	c			c		
101	Penwara	435670	170.4	482	128 a		1	1 a	c	c	c	c	c	c	c	c		c		
102	Penwaragarh	435671	42.3	0	0															
103	Kosamdih	435672	114.5	376	108 a		1 a	a	a	b	c	c	c	c	c	b		c		
104	Kotara	435673	170.4	682	201 a		2	1 a	a	b	c	c	c	c	c	b		c		
105	Boirdih	435674	139.9	933	245 a		1	1 a	a	c	c	c	c	c	c			c		
106	Khorigaon	435675	299.6	1015	295 1	2	2 a	a	a	c	c	c	c	c	c	c		c		
107	Eripali	435676	82.4	186	54 a	a	a	a	a	b	c	c	c	c	c	b		c		
108	Nawapara Bade	435677	559.2	1961	464 1	3	3	1	1 b	c	c	c	c	c	c	b		c		
109	Amalipali	435678	91.4	276	74 a		1 a	a	a	c	c	c	c	c	c			c		
110	Dumarsingha	435679	105.5	338	101 a		1 a	a	a	c	c	c	c	c	c			c		
111	Bikrampali	435680	98.7	260	81 a		1 a	a	a	b	c	c	c	c	c	b		c		
112	Basantpur	435681	116.4	0	0															
113	Singarpur	435682	114.5	349	110 a		1	1 a	a	c	c	c	c	c	c			c		
114	Kasahipali	435683	52.3	118	29 a		1 a	a	a	c	c	c	c	c	c			c		
115	Karrakote	435684	308.1	953	250 a		1	1 b	b	c	c	c	c	c	c			c		
116	Rohinpani	435685	71.1	329	76 a		1	a	a	c	c	c	c	c		c		c		
117	Linjhir	435686	150.7	938	208 b		1	1 b	b	c	c	c	c	c		c		c		
118	Khichri	435687	207.2	564	155 a		1	1 a	a	c	c	c	c	c	c			c		
119	Budeli	435688	207.2	962	248		1	a	c	c				c	c	c		c		
120	Jhanakpur	435689	305	1405	399 a		2	1 a	a	c	c	c	c	c	c			c		
121	Dhumabhantha	435690	292	778	218 a		1	1 a	a	c	c	c	c	c	c		c			
122	Taldeori	435691	52.7	119	23 b		1 a	b	b	c	c	c	c	c	c			c		
123	Singari	435692	217.6	307	99 b		1	b	b	c	c	c	c	c	c			c		
124	Kankidipa	435693	126.8	444	121 a		1 a	a	a	c	c	c	c	c	c			c		
125	Bengchi	435694	205.3	932	239 a		1	1 a	a	c	c	c	c	c	c			c		
126	Bandhanpur	435695	121.7	485	106 b		1	1 b	b	c	c	c	c	c	c			c		
127	Katangpali	435696	204.7	735	203 b		1	1 b	b	c		c	c	c	c			c		
128	Bara Dawan	435697	166.3	383	96 b		1	b	b	c		c	c	c	c			c		
129	Katangjori	435698	44.2	222	60 a		1 a	a	c	c	c	c	c	c	c			c		
130	Pradhanpur	435699	76.6	323	95 b		1	1 b	b	c	c	c	c	c	c			c		
131	Ghunchanpali	435700	109.5	502	138 a		1 a	a	b	c	c	c	c	c	c			c		
132	Tausir	435701	275.1	1387	406 1	3	2	1 b	c	c	c	c	c	c	c			c		

Number of Medical Amenities available. (If not available within the village , the distance range code viz; a for < 5 Kms, b for 5-10 Kms and c for 10+ kms of nearest place where facility is available is given).											Number of Non-Government Medical Amenities available.							Availability of drinking water - Yes / No								Name village	
Community health centre (CHC)	Primary health centre (PHC)	Primary health sub centre (PHS)	Maternity and child welfare centre (MCW)	T.B. clinic (TBC)	Hospital-allopathic (HA)	Hospital-alternative medicine (HO)	Dispensary (D)	Veterinary hospital (VH)	Mobile health clinic (MHC)	Family welfare centre (FWC)	Charitable non Govt. hospital/Nursing home.	Medical practitioner with MBBS Degree	Medical practitioner with other degree	Medical practitioner with no degree	Traditional practitioner and faith healer .	Medicine Shop	Others	Tap water (Treated/Untreated)	Well water (Covered / Uncovered well)	Hand Pump	Tube wells / Bore well	Spring	River / Canal	Tank / Pond / Lake	Others		
21	22	23	24	25	26	27	28	29	30	31	32	33	34	35	36	37	38	39	40	41	42	43	44	45	46	2	
Pandripani																											
c	c	a	c	c		c	c	c	c	c	0	0	0	0	0	0	0	No	No	Yes	Yes	No	No	Yes	No	Ameri	
c	c	a	c	c		c	c	c	c	c	0	0	0	0	0	0	0	No	No	Yes	Yes	No	No	No	No	Penwara	
Penwaragarh																											
b	b	a	a	b		c	b	b	b	b	0	0	0	0	0	0	0	No	Yes	Yes	Yes	No	Yes	Yes	No	Kosamdih	
b	b	a	a	b		c	b	b	b	b	0	0	0	0	0	0	0	No	Yes	Yes	Yes	No	Yes	Yes	No	Kotara	
a	a	a	a	a		c	a	a	a	a	0	0	0	1	1	0	0	No	No	Yes	Yes	No	No	Yes	No	Boirdih	
b	b		1	b	b		c	b	b	b	0	0	1	3	3	0	0	No	Yes	Yes	Yes	No	Yes	Yes	No	Khorigaon	
b	b	a	a	b		c	b	b	b	b	0	0	0	0	0	0	0	No	No	Yes	No	No	No	Yes	No	Eripali	
b	b		1	b	b		c	b	b	b	0	0	0	2	0	1	0	Yes	Yes	Yes	Yes	No	Yes	Yes	No	Nawapara Bade	
c	c	a	c	c		c	c	c	c	c	0	0	0	0	0	0	0	No	Yes	Yes	Yes	No	No	Yes	No	Amalipali	
c	c	a	c	c		c	c	c	c	c	0	0	0	0	0	0	0	No	No	Yes	Yes	No	No	Yes	No	Dumarsingha	
b	c	c	b						b	b	0	0	0	0	0	0	0	No	No	Yes	Yes	No	Yes	Yes	No	Bikrampali	
Basantpur																											
a	a	a	a	a		c	a	a	a	a	0	0	0	0	0	0	0	No	No	Yes	Yes	No	Yes	Yes	No	Singarpur	
c	c	a	a	c		c	c	c	c	c	0	0	0	0	0	0	0	No	No	Yes	No	No	No	Yes	No	Kasahipali	
c	c		1	a	c		c	c	c	c	0	0	0	0	3	0	0	No	No	Yes	Yes	No	No	Yes	No	Karrakote	
c	a	a	a	a		c		a	a	a	0	0	0	0	0	0	0	No	No	Yes	Yes	No	No	Yes	No	Rohinpani	
c	b		1	b	b		c		b	b	0	0	0	0	0	0	0	No	No	Yes	Yes	No	No	Yes	No	Linjhir	
a	a	a	a	a		c	a	a	a	a	0	0	0	0	0	0	0	No	No	Yes	Yes	No	No	Yes	No	Khichri	
a	a		1	a	a		c	a	a	a	0	0	0	0	0	0	0	No	No	Yes	Yes	No	No	Yes	No	Budeli	
c	a	a	a	a		c		a	a	a	0	0	0	1	0	0	0	Yes	No	Yes	Yes	No	No	Yes	No	Jhanakpur	
c	a	a	a	a		c		a	a	a	0	0	0	1	0	0	0	Yes	No	Yes	Yes	No	No	Yes	No	Dhumabhantha	
c	b	b	b	b		c		b	b	b	0	0	0	1	0	0	0	No	No	Yes	Yes	No	No	Yes	No	Taldeori	
b	b	b	b	b		c	b	b	b	b	0	0	0	1	1	0	0	No	Yes	Yes	Yes	No	No	Yes	No	Singari	
c	a	a	a	a		c		a	a	a	0	0	0	0	0	0	0	No	No	Yes	Yes	No	No	Yes	No	Kankidipa	
c	a	a	a	a		c		a	a	a	0	0	0	1	0	0	0	No	No	Yes	Yes	No	No	Yes	No	Bengchi	
c	b	b	b	b		c		b	b	b	0	0	0	0	0	0	0	No	No	Yes	No	No	No	Yes	No	Bandhanpur	
c	b		1	b	b		c		b	b	0	0	0	0	0	0	0	No	No	Yes	No	No	No	Yes	No	Katangpali	
c	b	b	b	b		c	b	b	b	b	0	0	0	1	0	0	0	No	No	Yes	No	No	No	Yes	No	Bara Dawan	
c	c	a	a	b		c		b	b	b	0	0	0	0	0	0	0	No	No	Yes	Yes	No	No	Yes	No	Katangjori	
c	b	b	b	b		c		b	b	b	0	0	0	0	0	0	0	No	No	Yes	Yes	No	No	Yes	No	Pradhanpur	
c	b	b	b	b		c		b	b	b	0	0	0	1	0	0	0	Yes	No	Yes	Yes	No	No	Yes	No	Ghunchanpali	
c	b		1	b	b		c		b	b	0	0	2	3	0	0	0	Yes	No	Yes	Yes	No	No	Yes	No	Tausir	

Sr.No.	Name village	Availability of toilet & others Yes / No				Communication and transport facilities (If amenities available code -Yes is given except for Village Pin Code ,If not available within the village , the distance range code viz; a for < 5 Kms, b for 5-10 Kms and c for 10+ kms of nearest place where facility is available is given).																
		Community toilet including bath.	Community toilet excluding bath.	Rural sanitary mart or sanitary hardware outlet available near the village.	Community bio- gas or recycle of waste for productive use.	Post office(PO)	Sub post office (SPO)	Post & Telegraph office (P&TO)	Village Pin Code	Telephones (Land lines)	Public call office (PCO)	Mobile phone coverage	Internet cafes/ Common service centre (CSC)	Private courier facility	Bus service (Public & Private)	Railway stations	Auto/Modified Autos	Taxis and Vans	Tractors	Cycle-pulled rickshaws(Manual & Machine driven)	Carts driven by animals	Sea /River ferry service
1	2	47	48	49	50	51	52	53	54	55	56	57	58	59	60	61	62	63	64	65	66	67
99	Pandripani																					
100	Ameri	No	No	No	No	c	c	c	496554	a	a	Yes	c	c		c	c	a	Yes		Yes	
101	Penwara	No	No	No	No	c	c	c	496554	a	a	Yes	c	c	Yes	c	c	a	Yes		Yes	
102	Penwaragarh																					
103	Kosamdih	No	No	No	No	b	b	b	496554	a	a	Yes	b	b		c	c	a	Yes		Yes	
104	Kotara	No	No	No	No	b	b	b	496554	Yes	a	Yes	b	b	Yes	c	b	a	Yes		Yes	
105	Boirdih	No	No	No	No	a	a	a	496551	a	a	Yes	a	a	Yes	c	a	a	Yes		Yes	
106	Khorigaon	No	No	No	No	b	b	b	496554	b	b	a	b	b	Yes	c	b	Yes	Yes		Yes	
107	Eripali	No	No	No	No	b	a	b	496445	a	b	a	b	b		b	b	a	a		Yes	
108	Nawapara Bade	Yes	No	No	No	Yes	Yes	b	496554	Yes	b	Yes	b	b	Yes	c	b	Yes	Yes		Yes	
109	Amalipali	No	No	No	No	c	a	c	496551	a	c	a	c	c	Yes	c	c	a	Yes		Yes	
110	Dumarsingha	No	No	No	No	c	c	c	496554	a	a	Yes	c	c		c	c	c	Yes	Yes	Yes	
111	Bikrampali	No	No	No	No	b	a	b	496554	b	b	a	b	b		c	b	a	Yes		Yes	
112	Basantpur																					
113	Singarpur	No	No	No	No	a	a	a	496554	a	a	a	a	a		c	a	a	Yes		Yes	
114	Kasahipali	No	No	No	No	c	c	a	496554	a	a	Yes	c	c		c	c	c	Yes	Yes	Yes	
115	Karrakote	No	No	No	No	c	c	a	496554	a	a	Yes	c	c		c	c	c	Yes	Yes	Yes	
116	Rohinpani	No	No	No	No	a	a	a	496551	a	a	a	a	a		c	c	a	Yes		Yes	
117	Linjhiri	No	No	No	No	b	b	b	496551	b	b	Yes	b	b		c	c	Yes	Yes		Yes	
118	Khichri	No	No	No	No	a	a	a	496551	a	a	a	a	a	Yes	c	c	a	a		Yes	
119	Budeli	No	No	No	No	a	a	a	496551	Yes	a	a	a	a	Yes	c	c	a	a		Yes	
120	Jhanakpur	No	Yes	Yes	No	a	a	a	496551	Yes	a	Yes	a	a	Yes	c	c	a	Yes	Yes	Yes	
121	Dhumabhantha	No	Yes	No	No	a	a	a	496551	a	a	a	a	a		c	c	a	Yes		Yes	
122	Taldeori	No	No	No	No	b	b	b	496551	b	b	b	b	b		c	c	b	Yes		Yes	
123	Singari	No	No	No	No	b	b	b	496551	b	b	b	b	b	Yes	c	c	b	Yes		Yes	
124	Kankidipa	No	No	No	No	a	a	a	496551	a	a	Yes	a	a	Yes	c	c	a	Yes		Yes	
125	Bengchi	No	No	No	No	Yes	a	a	496551	a	a	Yes	a	a	Yes	c	c	Yes	Yes		Yes	
126	Bandhanpur	No	No	No	No	b	b	b	496551	b	b	b	b	b		c	c	a	Yes		Yes	
127	Katangpali	No	No	No	No	b	b	b	496551	b	b	b	b	b		c	c	a	Yes		Yes	
128	Bara Dawan	No	No	No	No	b	b	b	496551	b	b	b	b	b		c	c	a	Yes		Yes	
129	Katangjori	No	No	No	No	a	a	b	496551	b	b	b	b	b		c	c	b	Yes		Yes	
130	Pradhanpur	No	No	No	No	b	b	b	496551	b	b	Yes	b	b	Yes	c	c	Yes	Yes		Yes	
131	Ghunchanpali	No	No	No	No	b	b	b	495674	b	b	b	b	b	Yes	c	c	a	Yes		Yes	
132	Tausir	No	No	No	No	Yes	b	b	495445	b	b	b	b	b	Yes	c	c	Yes	Yes		Yes	

Village connected to highways,village roads, banks & credit societies (If amenities available code -Yes is given, If not available within the village , the distance range code viz; a for < 5 Kms, b for 5-10 Kms and c for 10+ kms of nearest place where facility is available is given).

Availability of miscellaneous facilities (If amenities available code -Yes is given code viz; a for < 5 Kms, b for 5-10 Kms and c for 10+ kms of nearest place w

68	69	70	71	72	73	74	75	76	77	78	79	80	81	82	83	84	85	86	87	88	89	90	91	
Connected to national highway(NH)	Connected to state highway(SH)	Connected to major district road (MDR)	Connected to others district road	Pucca roads	Kutchcha roads	Water bounded macadam(WBM) roads	Navigable waterway (river/canal)(NW)	Footpaths (FP)	Commercial & Co-operative Banks	ATM	Agricultural Credit Societies	Self-Help Group (SHG)	Public distribution system (PDS) shop	Mandis / Regular market	Weekly Haat	Agricultural marketing society	Integrated Child Development Scheme (Nutritional Centres)	Anganwadi Centre (Nutritional Centres)	Others (Nutritional Centres)	ASHA (Accredited Social Health Activist)	Community centre with/without TV	Sports Field,	Sports Club / Recreation Centre	Name village

c	a	a	a	a	Yes	Yes			c	c	c	Yes	Yes	c	a	c	Yes	Yes	Yes	Yes	c	c	c	Pandripani
c	a	Yes	Yes	Yes	Yes	Yes			c	c	c	Yes	a	c	a	c	Yes	Yes	Yes	Yes	c	c	c	Ameri
																								Penwara
																								Penwaragarh
c	b	b	a	a	Yes	a			b	b	a	Yes	a	a	a	a	Yes	Yes	Yes	Yes	b	b	b	Kosamdih
c	b	Yes	Yes	Yes	Yes	Yes			b	b	a	Yes	Yes	a	a	a	Yes	Yes	Yes	Yes	b	b	b	Kotara
c	Yes	Yes	Yes	Yes	Yes	a	c		a	a	c	Yes	Yes	a	Yes	a	a	Yes	Yes	Yes	a	a	a	Boirdih
c	Yes	Yes	Yes	Yes	Yes	Yes	c		b	b	b	Yes	Yes	b	Yes	b	b	Yes	Yes	Yes	b	b	b	Khorigaon
c	b	b	b	Yes		a			b	b	a	Yes	a	b	a	a	b	a	Yes	Yes	b	b	b	Eripali
c	Yes	Yes	Yes	Yes	Yes	Yes	c		b	b	Yes	Yes	Yes	b	Yes	c	b	Yes	Yes	Yes	b	Yes	b	Nawapara Bade
c	Yes	Yes	Yes	Yes	Yes	Yes	c		c	c	c	Yes	a	c	a	c	c	Yes	Yes	Yes	c	a	c	Amalipali
c	c	c	a	a	Yes	a	c		c	c	c	Yes	a	c	c	c	c	Yes	Yes	Yes	c	c	c	Dumarsingha
c	b	b	a	a	Yes	a			b	b	a	Yes	a	a	a	a	b	Yes	Yes	Yes	Yes	b	b	Bikrampali
																								Basantpur
c	a	a	Yes	Yes	Yes	Yes	c		a	a	c	Yes	a	a	a	a	a	a	Yes	Yes	a	a	a	Singarpur
c	c	c	b	b	Yes	Yes	c		c	c	c	Yes	a	c	c	c	c	a	Yes	Yes	c	c	c	Kasahipali
c	c	c	a	a	Yes	a	c		c	c	c	Yes	b	c	a	c	c	Yes	Yes	Yes	c	c	c	Karrakote
c	a	a	a	a	Yes	Yes			a	a	a	Yes	a	c	a	c	a	Yes	Yes	Yes	a	a	a	Rohinpani
c	b	b	b	b	Yes	Yes			b	b	b	Yes	Yes	c	b	b	b	Yes	Yes	Yes	Yes	b	b	Linjhir
c	Yes	Yes	Yes	Yes	Yes	Yes			a	a	b	Yes	a	a	a	a	a	Yes	Yes	Yes	a	a	a	Khichri
Yes	Yes	Yes	Yes	Yes	Yes	Yes			a	a	a	Yes	Yes	Yes	Yes	Yes	Yes	Yes	Yes	Yes	a	a	a	Budeli
c	a	a	a	Yes	Yes				a	a	a	Yes	Yes	a	a	Yes	a	Yes	Yes	Yes	Yes	a	Yes	Jhanakpur
c	a	a	a	a	Yes	Yes			a	a	a	Yes	a	c	a	c	a	Yes	Yes	Yes	a	a	a	Dhumabhantha
c	a	a	a	a	Yes	Yes			b	b	b	Yes	a	c	b	c	b	a	Yes	Yes	b	b	b	Taldeori
c	a	Yes	Yes	Yes	Yes	Yes			b	b	b	Yes	a	c	b	c	b	Yes	Yes	Yes	b	b	b	Singari
c	Yes	Yes	Yes	Yes	Yes	Yes			a	a	a	Yes	a	c	a	c	a	Yes	Yes	Yes	Yes	a	Yes	Kankidipa
c	a	Yes	Yes	Yes	Yes	Yes			a	a	a	Yes	Yes	c	a	c	a	Yes	Yes	Yes	a	a	a	Bengchi
c	b	b	b	b	Yes	Yes			b	b	b	Yes	a	c	b	c	b	Yes	Yes	Yes	b	b	b	Bandhanpur
c	b	b	b	b	Yes	Yes			b	b	b	Yes	Yes	c	b	c	b	Yes	Yes	Yes	b	b	b	Katangpali
c	b	b	b	b	Yes	Yes			b	b	b	Yes	Yes	c	b	c	b	Yes	Yes	Yes	b	b	b	Bara Dawan
c	b	b	a	a	Yes	Yes			b	b	a	Yes	a	a	a	c	b	Yes	Yes	Yes	b	b	b	Katangjori
c	a	Yes	Yes	Yes	Yes	Yes			b	b	c	Yes	a	c	b	b	b	Yes	Yes	Yes	b	b	b	Pradhanpur
c	a	Yes	Yes	Yes	Yes	Yes			a	b	b	Yes	a	c	a	Yes	b	Yes	Yes	Yes	b	b	b	Ghunchanpali
c	b	Yes	Yes	Yes	Yes	Yes			Yes	b	b	Yes	Yes	c	Yes	c	b	Yes	Yes	Yes	b	Yes	b	Tausir



1, If not available within the village , the distance range here facility is available is given).

1, If not available within the village , the distance range here facility is available is given).								Availability of electricity (Yes/No)				Land Use					
												Nearest Town		Area under different types of la			
	Name village	Cinema / Video Hall	Public Library	Public Reading Room	Newspaper Supply	Assembly Polling station	Birth & Death Registration Office	Power Supply for Domestic Use (ED)	Power Supply for Agricultural Use (EAG)	Power Supply for Commercial Use (EC)	Power Supply for All Uses (EA)	Name	Distance range code i.e. a for < 5 Kms, b for 5-10 Kms and c for 10+ kms .	Forests	Area under Non-agricultural Uses	Barren and Un-cultivable land	Permanent Pastures and Other Grazing Lands
1	2	92	93	94	95	96	97	98	99	100	101	102	103	104	105	106	107
99	Pandripani											Baramkela	c	0	0.4	0	5
100	Ameri	c	c	Yes	Yes	Yes	Yes	No	No	No	Yes	Baramkela	c	0	39.1	0	17
101	Penwara	c	c	a	c	Yes	a	No	No	No	Yes	Baramkela	c	0	16.3	0	4.3
102	Penwaragarh											Baramkela	c	0	2	0	2.3
103	Kosamdih	b	b	a	b	a	a	Yes	Yes	No	No	Baramkela	b	0	13.6	0	10.2
104	Kotara	b	b	Yes	Yes	Yes	Yes	Yes	Yes	No	No	Baramkela	b	0	31.8	0	24.2
105	Boirdih	a	a	Yes	Yes	Yes	Yes	Yes	Yes	No	No	Baramkela	a	0	13.9	0	5
106	Khorigaon	b	b	Yes	b	Yes	Yes	Yes	Yes	No	No	Baramkela	b	0	19	0	5.9
107	Eripali	b	b	a	b	a	a	No	No	No	Yes	Baramkela	b	0	8	0	1.8
108	Nawapara Bade	b	b	Yes	Yes	Yes	Yes	Yes	Yes	No	No	Baramkela	b	0	54.7	0	39.6
109	Amalipali	c	c	a	c	a	a	No	No	No	Yes	Baramkela	c	0	14.7	0	12.6
110	Dumarsingha	c	c	a	c	Yes	a	Yes	Yes	No	No	Baramkela	c	0	8	0.1	5.1
111	Bikrampali	b	b	a	b	Yes	a	Yes	Yes	No	No	Baramkela	b	0	12.4	0	13.1
112	Basantpur											Baramkela	b	0	14.7	0	24.8
113	Singarpur	a	a	a	a	a	a	Yes	Yes	No	No	Baramkela	a	0	12.9	0	11.7
114	Kasahipali	c	c	a	c	a	a	Yes	Yes	No	No	Baramkela	c	0	6.4	0	5.3
115	Karrakote	c	c	Yes	c	Yes	Yes	No	No	No	Yes	Baramkela	c	0	18.1	0	16.6
116	Rohinpani	a	a	a	a	Yes	Yes	Yes	Yes	No	No	Baramkela	a	0	6.2	0	10.3
117	Linjhir	b	b	Yes	b	Yes	Yes	Yes	Yes	No	No	Baramkela	b	0	12.6	0	5.1
118	Khichri	a	a	a	a	Yes	a	No	No	No	Yes	Baramkela	a	0	21.4	0	6.4
119	Budeli	a	Yes	Yes	Yes	Yes	Yes	No	No	No	Yes	Baramkela	a	0	21.4	0	6.4
120	Jhanakpur	a	a	Yes	Yes	Yes	Yes	Yes	Yes	No	No	Baramkela	a	0	37.1	0	23.8
121	Dhumabhantha	a	a	a	a	Yes	a	Yes	Yes	No	No	Baramkela	a	0	25.2	0	23.7
122	Taldeori	b	b	a	Yes	a	a	No	No	No	Yes	Baramkela	b	0	4.7	0	0.4
123	Singari	b	b	c	Yes	a	Yes	No	No	No	Yes	Baramkela	b	0	30.3	0	55.7
124	Kankidipa	a	Yes	Yes	Yes	Yes	Yes	Yes	Yes	No	No	Baramkela	a	0	22.4	0	11.8
125	Bengchi	a	a	Yes	Yes	Yes	Yes	No	No	No	Yes	Baramkela	a	0	24.2	0	15.8
126	Bandhanpur	b	b	a	b	Yes	a	No	No	No	Yes	Baramkela	b	0	13.2	0	1.6
127	Katangpali	b	b	Yes	b	Yes	Yes	No	No	No	Yes	Baramkela	b	0	20.1	0	2.2
128	Bara Dawan	b	b	c	b	Yes	a	No	No	No	Yes	Baramkela	b	0	14.8	0	10.6
129	Katangjori	b	b	a	b	a	a	Yes	Yes	No	No	Baramkela	b	0	4.8	0	0.9
130	Pradhanpur	b	b	Yes	b	a	a	No	No	No	Yes	Baramkela	b	0	9.6	0	5.1
131	Ghunchanpali	b	b	a	Yes	Yes	a	No	No	No	Yes	Baramkela	b	0	14.4	0	3
132	Tausir	b	b	Yes	Yes	Yes	Yes	No	No	No	Yes	Baramkela	b	0	51.8	0	24.5

Land Use												Name of three most important commodities manufactured			Name of Village	Serial Number
Land use ( in hectares rounded up to one decimal place)							Area irrigated by source (in hectare).									
Land Under Miscellaneous Tree Crops etc.	Culturable Waste Land	Fallow lands other than current fallows	Current Fallows	Net Area Sown	Total Irrigated Land Area	Total Un-irrigated Land Area	Canals ( C )	Wells/Tube-wells(W/TW)	Tanks/Lakes(T/L)	Water Falls(WF)	Others(O)	First	Second	Third		
108	109	110	111	112	113	114	115	116	117	118	119	120	121	122	2	1
0	1.1	0.1	0.8	52.2	46.3	6.9	46.3	0	0	0	0				Pandripani	99
0.6	2.6	1.8	1.1	293.6	132.4	161.2	0	0	87	0	45				Ameri	100
0	0.6	0.3	4.8	144	35	109	0	0	10	0	25				Penwara	101
0	0.2	0.8	0.6	36.3	14	22.3	0	0	0	0	14				Penwaragarh	102
0	0.6	0.6	0.2	89.2	18.8	70.4	10	0	0	0	8.8				Kosamdih	103
0	3.1	3.7	2.8	104.8	45.2	59.6	37	0	5	0	3.2				Kotara	104
0	2.4	0.4	3.3	115	9.9	105.1	0	8.9	1	0	0				Boirdih	105
0	13.4	0.3	1.1	259.9	38.3	221.6	30	5	1	0	2.3				Khorigaon	106
0	1.3	0.9	2.5	68	20	48	10	5	2	0	3				Eripali	107
0	15.1	4.4	9.2	436.2	281.8	154.3	200	20	51.8	0	0				Nawapara Bade	108
0	1.4	0.7	2.1	59.9	27.1	32.8	20.1	5	2	0	0				Amalipali	109
0	2.1	1.2	1.9	87.1	47.5	39.6	40.5	7	0	0	0				Dumarsingha	110
0	4.4	0.5	1.4	66.9	16	51	8	6	0	0	2				Bikrampali	111
0	3.2	0.3	2.4	71	6.1	65	5.1	1	0	0	0				Basantpur	112
0	1.7	1.1	0.3	86.8	22.5	64.3	5.5	15	0	0	2				Singarpur	113
0	0.5	0.5	4.2	35.4	9.8	25.6	0	5.8	4	0	0				Kasahipali	114
0	3.3	0.4	0.3	269.4	118.5	150.9	100.5	8	10	0	0				Karrakote	115
0	0	1	0.6	53	26.1	64	0	26.1	0	0	0				Rohinpani	116
0	0	0.3	0.5	132.2	70.9	82.2	40	30.9	0	0	0				Linjhir	117
0	0	5	3.9	170.5	32.6	153.5	0	32.6	0	0	0				Khichri	118
0	0	5	3.9	170.5	32.6	153.5	0	32.6	0	0	0				Budeli	119
0	0	5	2.5	236.5	45.5	217.1	0	15.5	0	0	30				Jhanakpur	120
0	0.3	6.4	8.5	228	35.6	197.5	0	35.6	0	0	0				Dhumabhantha	121
0	0	4.6	8.6	34.4	15.7	18.7	0	15.7	0	0	0				Taldeori	122
0	0	1.2	6.4	124	2.9	121	0	2.9	0	0	0				Singari	123
0	0	1.1	1.9	89.5	5.4	84.1	0	5.4	0	0	0				Kankidipa	124
0	0	2.3	9.8	153.2	3.1	150	0	3.1	0	0	0				Bengchi	125
0	0	0.4	0.5	105.9	16.4	89.5	0	16.4	0	0	0				Bandhanpur	126
0.5	0	1.2	5.2	175.6	11	164.6	0	11	0	0	0				Katangpali	127
0	3.8	1.2	2.1	133.8	12.2	121.5	0	12.2	0	0	0				Bara Dawan	128
0	0	6.2	10.5	21.8	5.9	16	0	5.9	0	0	0				Katangjori	129
0.4	0	1	1.4	59.1	11.5	47.6	0	11.5	0	0	0				Pradhanpur	130
0	0	5.4	3.9	83	11.7	71.3	0	11.7	0	0	0				Ghunchanpali	131
0	0	4.4	5.5	188.8	26.3	162.5	0	26.3	0	0	0				Tausir	132

Sr.No.	Name village	Location code no.	Total area of the village ( in hectares rounded up to one decimal place)	Total population ( 2011 census )	Number of households (2011 census)	Number of educational amenities available. (If not available within the village , the distance range code viz; a for < 5 Kms, b for 5-10 Kms and c for 10+ kms of nearest place where facility is available is given).														
						Pre-Primary school (PP)	Primary school (P)	Middle school (M)	Secondary School (S)	Senior Secondary school (SS)	Degree college of arts science & commerce (ASC)	Engineering college(EC)	Medical college (MC)	Management institute (MI)	Polytechnic (Pt)	Vocational training school /ITI	Non-formal training centre (NFTC)	Special school for disabled (SSD)	Others (specify)	
1	2	3	4	5	6	7	8	9	10	11	12	13	14	15	16	17	18	19	20	
133	Kawarpali	435702	53.5	0	0															
134	Kumhari	435703	193.7	449	145	b	1	a	b	b	c	c	c	c	c	c		c		
135	Mendara	435704	181.6	620	193	b	1	1	a	a	c	c	c	c	c	c		c		
136	Dhurkot	435705	63.8	0	0															
137	Hirri	435706	247.3	1064	278	1	1	1	a	a	c	c	c	c	c	c		c		
138	Saraipali	435707	198.7	761	205	a	1	2			c	c	c	c	c	c		c		
139	Jamchhapar	435708	86.4	356	105	a	1	a	a	a	c	c			c	c	c	c		
140	Lendhara	435709	486.2	2420	616	2	6	4	2	1	c	c	c	c	c	c		c		
141	Masankuda	435710	65.3	271	77	a	1	a	a	a	c	c	c	c	c	c		c		
142	Paikin	435711	133.7	461	132	a	2	a	a	a	c	c	c	c	c	c		c		
143	Kamrid	435712	290	738	217	b	1	1	b	b	c	c	c	c	c	c		c		
144	Bamhanipali	435713	119.7	525	166	a	1	a	c	c	c	c	c	c	c	c		c		
145	Kenabhatha	435714	85.4	322	81	a	1	1	a	a	c	c	c	c	c	c		c		
146	Barampura	435715	45.5	205	58	a	1	a	b	b	c	c	c	c	c	c		c		
147	Gopalpur	435716	72.6	267	70	a	1	a	a	a	c	c	c	c	c	c		c		
148	Kanthipali	435717	220	1024	272	a	1	1	a	a	c	c	c	c	c	c		c		
149	Risora	435718	538.3	2338	621	2	3	3	1	1	c	c	c	c	c	c		c		
150	Sahajpali	435719	166.1	418	134	a	1	a	b	b	c	c	c	c	c	c		c		
151	Amoda	435720	205.4	629	178	a	1	1	a	a	c	c	c	c	c	c		c		
152	Baigindih	435721	32.6	263	69	a	1	1	a	a	c	c	c	c	c	c		c		
153	Jatipayali	435722	79.2	367	95	a	1	a	a	a	c	c	c	c	c	c		c		
154	Jalakona	435723	159.1	286	71	b	1	b	b	b	c	c	c	c	c	c				
155	Tilaidadar	435724	28	0	0															
156	Laxmanpali	435725	27	0	0															
157	Lamipali	435726	173.1	371	95	a	1	a	a	a	c	c		c	c	c		c		
158	Bahalidih	435727	206.9	812	234		1	1	a	a	c	c	c	c	c	c		c		
159	Limpali	435728	36.3	0	0															
160	Charbhantha	435729	80.1	368	116		1	a	b	b	c	c	c	c	c	c		c		
161	Semikot	435730	147.9	609	147	1	2	1	a	a	c	c			c					
162	Chingridih	435731	64	162	42	b	1	b	b	b	c	c		c	c	c		c		
163	Parsadih	435732	129.9	436	154	1	1	a	b	b	c	c	c	c	c	c		c		
164	Rangadih	435733	63.4	106	28	b	1	a	b	b	c	c	c	c	c	c		c		
165	Dhanigaon	435734	112.4	576	161	a	1	1	a	a	c	c	c	c	c	c		c		
166	Sakartunga	435735	269	848	234	a	1	1	b	b	c	c	c	c	c			c		

Number of Medical Amenities available. (If not available within the village , the distance range code viz; a for < 5 Kms, b for 5-10 Kms and c for 10+ kms of nearest place where facility is available is given).											Number of Non-Government Medical Amenities available.							Availability of drinking water - Yes / No								Name village	
Community health centre (CHC)	Primary health centre (PHC)	Primary health sub centre (PHS)	Maternity and child welfare centre (MCW)	T.B. clinic (TBC)	Hospital-allopathic (HA)	Hospital-alternative medicine (HO)	Dispensary (D)	Veterinary hospital (VH)	Mobile health clinic (MHC)	Family welfare centre (FWC)	Charitable non Govt. hospital/Nursing home.	Medical practitioner with MBBS Degree	Medical practitioner with other degree	Medical practitioner with no degree	Traditional practitioner and faith healer .	Medicine Shop	Others	Tap water (Treated/Untreated)	Well water (Covered / Uncovered well)	Hand Pump	Tube wells / Bore well	Spring	River / Canal	Tank / Pond / Lake	Others		
21	22	23	24	25	26	27	28	29	30	31	32	33	34	35	36	37	38	39	40	41	42	43	44	45	46	2	
Kawarpali																											
b	b	b	b	b		c	b	b	b	b	0	0	0	0	0	0	0	No	Yes	Yes	Yes	No	Yes	Yes	No	Kumhari	
b	b	a	b	b		c	b	b	b	b	0	0	1	3	2	0	0	No	Yes	Yes	Yes	No	Yes	Yes	No	Mendara	
Dhurkot																											
c	b		1	b	b		c	b	b	b	b	0	0	0	0	0	0	No	No	Yes	Yes	No	Yes	Yes	No	Hirri	
a	b	b	b	b		c		b	b	b	0	0	0	1	0	0	0	No	No	Yes	Yes	No	No	Yes	No	Saraipali	
a	b	b	b	b				b	b	b	0	0	0	0	0	0	0	Yes	No	Yes	Yes	No	Yes	Yes	No	Jamchhapar	
b		1	1	b	b		c	b		b	b	0	0	0	0	0	1	0	No	No	Yes	Yes	No	No	Yes	No	Lendhara
c	a	a	a	a		c	c	c	c	c	0	0	0	0	0	0	0	No	No	Yes	Yes	No	No	Yes	No	Masankuda	
c	c	a	c	c		c	c	c	c	c	0	0	0	1	0	0	0	No	No	Yes	Yes	No	Yes	Yes	No	Paikin	
c	b	b	b	b		c	b	b	b	b	0	0	0	0	0	0	0	No	No	Yes	Yes	No	No	Yes	No	Kamrid	
c	c	a	c	c		c	c	c	c	c	0	0	0	0	0	0	0	No	No	Yes	Yes	No	No	Yes	No	Bamhanipali	
c	c	a	a	c		c	c	c	c	c	0	0	0	0	0	0	0	No	No	Yes	No	No	Yes	Yes	No	Kenabhatha	
c	c	a	a	c		c	c	c	c	c	0	0	0	0	0	0	0	No	No	Yes	Yes	No	Yes	Yes	No	Barampura	
c	b	b	b	b		c	b	b	b	b	0	0	0	0	0	0	0	No	No	Yes	No	No	Yes	Yes	No	Gopalpur	
c	c	a	a	c		c	c	c	c	c	0	0	0	0	0	0	0	No	No	Yes	Yes	No	Yes	Yes	No	Kanthipali	
c	c		1	c	c		c	c	c	c	0	0	0	0	0	0	0	Yes	No	Yes	No	No	Yes	Yes	No	Risora	
c	c	a	c			c	c	c	c	c	0	0	0	0	0	0	0	No	No	Yes	Yes	No	No	Yes	No	Sahajpali	
c	c	a	c	c		c	c	c	c	c	0	0	0	1	2	0	0	No	No	Yes	No	No	No	Yes	No	Amoda	
c	c	a	c	c		c	c	c	c	c	0	0	0	0	0	0	0	No	No	Yes	No	No	No	Yes	No	Baigindih	
c	c	a	c	b		c	c	c	c	c	0	0	0	0	0	0	0	No	No	Yes	Yes	No	No	Yes	No	Jatiyapali	
c	c	b	c	c		c	c	c	c	c	0	0	0	0	0	0	0	No	No	Yes	No	No	No	Yes	No	Jalakona	
Tilaidadar																											
Laxmanpali																											
c	c	c	c	c		c	c	c	c	c	0	0	0	0	0	0	0	No	No	Yes	No	No	No	Yes	No	Lamipali	
c	c	a	c	c		c	c	c	c	c	0	0	0	0	0	0	0	No	No	Yes	No	No	Yes	Yes	No	Bahalidih	
Limpali																											
c	c	b	c	c		c	c	c	c	c	0	0	0	0	0	0	0	No	No	Yes	No	No	Yes	Yes	No	Charbhantha	
c	c	a	c	c		c	c	c	c	c	0	0	0	0	0	0	0	No	Yes	Yes	Yes	No	No	Yes	No	Semikot	
c	c	b	c	c		c	c	c	c	c	0	0	0	0	0	0	0	No	No	Yes	No	No	No	Yes	No	Chingridih	
c	c	b	c	c		c	c	c	c	c	0	0	0	0	0	0	0	No	No	Yes	No	No	Yes	Yes	No	Parsadih	
c	c	b	c	c		c	c	c	c	c	0	0	0	0	0	0	0	No	No	Yes	No	No	Yes	No	No	Rangadih	
c	c	a	c	c		c	c	c	c	c	0	0	0	2	0	0	0	No	No	Yes	No	No	Yes	Yes	No	Dhanigaon	
c	c		1	c	c		c	c	c	c	0	0	0	0	0	0	0	No	No	Yes	No	No	Yes	Yes	No	Sakartunga	

Sr.No.		Name village	Availability of toilet & others Yes / No				Communication and transport facilities (If amenities available code -Yes is given except for Village Pin Code ,If not available within the village , the distance range code viz; a for < 5 Kms, b for 5-10 Kms and c for 10+ kms of nearest place where facility is available is given).																		
			Community toilet including bath.	Community toilet excluding bath.	Rural sanitary mart or sanitary hardware outlet available near the village.	Community bio- gas or recycle of waste for productive use.	Post office(PO)	Sub post office (SPO)	Post & Telegraph office (P&TO)	Village Pin Code	Telephones (Land lines)	Public call office (PCO)	Mobile phone coverage	Internet cafes/ Common service centre (CSC)	Private courier facility	Bus service (Public & Private)	Railway stations	Auto/Modified Autos	Taxis and Vans	Tractors	Cycle-pulled rickshaws(Manual & Machine driven)	Carts driven by animals	Sea /River ferry service		
1	2		47	48	49	50	51	52	53	54	55	56	57	58	59	60	61	62	63	64	65	66	67		

133	Kawarpali																					
134	Kumhari	No	No	No	No	b	b	b	496551	b	b	b	b	b		c	c	b	Yes		Yes	
135	Mendara	No	No	No	No	b	a	b	496551	b	b	b	b	b		c	b	Yes	Yes		Yes	
136	Dhurkot																					
137	Hirri	No	No	No	No	b	b	b	496551	Yes	a	a	b	b	Yes	c	b	a	Yes		Yes	
138	Saraipali	No	No	No	No	b	b	b	496551	b	b	b	b	b	Yes	c	c	b	Yes		Yes	
139	Jamchhapar	No	No	No	No	b	b	b	496551	b	b	b	b	b		c	c	b	Yes		Yes	
140	Lendhara	No	No	No	No	Yes	b	b	496551	Yes	Yes	Yes	b	b	Yes	c	c	b	Yes		Yes	
141	Masankuda	No	No	No	No	c	a	c	496551	c	c	Yes	c	c		c	c	c	Yes		Yes	
142	Paikin	No	No	No	No	c	c	c	496551	a	a	Yes	c	c	Yes	c	c	Yes	Yes		Yes	
143	Kamrid	No	No	No	No	b	b	b	491559	b	b	b	b	b		c	c	b	Yes		Yes	
144	Bamhanipali	No	No	No	No	c	c	a	491559	a	a	a	c	c		c	c	c	Yes		Yes	
145	Kenabhatha	No	No	No	No	c	c	a	491111	a	a	a	c	c		c	c	c	Yes		Yes	
146	Barampura	No	No	No	No	c	c	a	491559	c	c	a	c	c		c	c	c	Yes		Yes	
147	Gopalpur	No	No	No	No	b	b	b	491559	b	a	b	b	b		c	c	b	Yes		Yes	
148	Kanthipali	No	No	No	No	c	c	a	491559	c	c	a	c	c	Yes	c	c	c	Yes		Yes	
149	Risora	No	No	No	No	Yes	c	Yes	496223	Yes	Yes	Yes	c	c	Yes	c	c	c	Yes		Yes	
150	Sahajpali	No	No	No	No	c	c	a	496551	c	c	Yes	c	c	Yes	c	c	c	Yes		Yes	
151	Amoda	No	No	No	No	c	c	a	496551	a	a	a	c	c		c	c	c	Yes		Yes	
152	Baigindih	No	No	No	No	c	c	a	496551	a	a	a	c	c		c	c	c	Yes		Yes	
153	Jatipali	No	No	No	No	c	c	a	491559	a	a	Yes	c	c		c	c	c	Yes		Yes	
154	Jalakona	No	No	No	No	c	c	b	496551	b	b	b	c	c		c	c	c	Yes		Yes	
155	Tilaidadar																					
156	Laxmanpali																					
157	Lamipali	No	No	No	No	c	c	c	495674	a	a	a	c	c		c	c	c	c		Yes	
158	Bahalidih	No	No	No	No	c	a	c	496551	Yes	a	Yes	c	c		c	c	a	Yes		Yes	
159	Limpali																					
160	Charbhantha	No	No	No	No	c	b	c	496551	Yes	a	Yes	c	c		c	c	b	Yes		Yes	
161	Semikot	No	No	No	No	c	c	c	495445	a	a	Yes	c	c		c	c	c	Yes		Yes	
162	Chingridih	No	No	No	No	c	b	c	491001	b	b	Yes	c	c		c	c	b	Yes		Yes	
163	Parsadih	No	No	No	No	c	b	c	496551	c	c	Yes	c	c		c	c	Yes	Yes		Yes	
164	Rangadih	No	No	No	No	c	c	c	496551	b	b	Yes	c	c		c	c	a	a		a	
165	Dhanigaon	No	No	No	No	c	c	c	496551	a	a	Yes	c	c		c	c	Yes	Yes		Yes	
166	Sakartunga	No	No	No	No	c	b	c	496551	b	b	Yes	c	c		c	c	Yes	Yes		Yes	

Village connected to highways,village roads, banks & credit societies (If amenities available code -Yes is given, If not available within the village , the distance range code viz; a for < 5 Kms, b for 5-10 Kms and c for 10+ kms of nearest place where facility is available is given).

Availability of miscellaneous facilities (If amenities available code -Yes is given viz; a for < 5 Kms, b for 5-10 Kms and c for 10+ kms of nearest place w

68	69	70	71	72	73	74	75	76	77	78	79	80	81	82	83	84	85	86	87	88	89	90	91	
Connected to national highway(NH)	Connected to state highway(SH)	Connected to major district road (MDR)	Connected to others district road	Pucca roads	Kutchcha roads	Water bounded macadam(WBM) roads	Navigable waterway (river/canal)(NW)	Footpaths (FP)	Commercial & Co-operative Banks	ATM	Agricultural Credit Societies	Self-Help Group (SHG)	Public distribution system (PDS) shop	Mandis / Regular market	Weekly Haat	Agricultural marketing society	Integrated Child Development Scheme (Nutritional Centres)	Anganwadi Centre (Nutritional Centres)	Others (Nutritional Centres)	ASHA (Accredited Social Health Activist)	Community centre with/without TV	Sports Field,	Sports Club / Recreation Centre	Name village

c	a	a	Yes	Yes	Yes	Yes			b	b	b	Yes	a	c	b	b	b	Yes	Yes	Yes	Yes	b	b	Kawarpali
c	b	b	a	a	Yes	Yes			b	b	b	Yes	Yes	c	b	c	b	Yes	Yes	Yes	Yes	b	b	Kumhari
																								Mendara
																								Dhurkot
c	b	b	b	Yes	Yes	Yes			b	b	a	Yes	Yes	a	a	a	b	Yes	Yes	Yes	b	b	b	Hirri
c	b	b	b	Yes	Yes	Yes			b	b	b	Yes	Yes	c	a	c	b	Yes	Yes	b	b	b	b	Saraipali
c	a	a	Yes		Yes	Yes	Yes		b	b	b	Yes	a	c	b	c	b	a	Yes	Yes	b	b	b	Jamchhapar
c	Yes	Yes	Yes	Yes	Yes	Yes			b	b	Yes	Yes	Yes	c	Yes	b	b	Yes	Yes	Yes	b	Yes	b	Lendhara
c	c	a	a	a	Yes	Yes			a	c	c	Yes	a	b	a	c	c	Yes	Yes	Yes	a	c	c	Masankuda
c	Yes	Yes	Yes	Yes	Yes	Yes			a	c	c	Yes	a	c	a	c	c	Yes	Yes	Yes	c	c	c	Paikin
c	b	b	b	b	Yes	Yes	c		b	b	c	Yes	b	c	b	b	b	Yes	Yes	Yes	b	b	b	Kamrid
c	c	c	c	c	Yes	Yes	c		c	c	c	Yes	a	c	a	c	c	Yes	Yes	Yes	c	c	c	Bamhanipali
c	c	a	a	a	Yes	a	c		a	c	c	Yes	a	c	a	c	c	Yes	Yes	Yes	c	c	c	Kenabhatha
c	c	c	a	a	Yes	Yes	c		c	c	c	Yes	a	c	a	c	c	Yes	Yes	Yes	c	c	c	Barampora
c	a	a	a	a	a	a	c	Yes	a	b	c	Yes	a	c	b	b	b	Yes	Yes	Yes	b	b	b	Gopalpur
c	b	b	b	Yes	Yes	Yes	c		b	c	c	Yes	Yes	c	a	c	c	Yes	Yes	Yes	c	c	c	Kanthipali
c	b	b	b	Yes	Yes	Yes	c		b	c	c	Yes	Yes	c	Yes	c	c	Yes	Yes	Yes	c	c	c	Risora
c	b	b	b	Yes	Yes	Yes	c		b	c	c	Yes	a	c	b	c	c	Yes	Yes	Yes	c	c	c	Sahajpali
c	a	a	a	a	a	Yes	c		a	c	c	Yes	Yes	c	a	c	c	Yes	Yes	Yes	c	c	c	Amoda
c	b	b	a	a	Yes	Yes	c		b	c	c	Yes	a	Yes	a	c	c	Yes	Yes	Yes	c	c	c	Baigindih
c	b	b	a	a	Yes	Yes	c		b	c	c	Yes	a	c	a	c	c	Yes	Yes	Yes	c	c	c	Jatipapali
c	b	b	b	b	Yes	Yes	c		b	c	c	b	a	c	b	c	c	Yes	Yes	Yes	c	c	c	Jalakona
																								Tilaidadar
																								Laxmanpali
c	a	a	a	a	Yes	Yes			c	c	a	Yes	a	c	a	c	c	Yes	Yes	Yes	c	Yes	c	Lamipali
c	a	a	a	a	Yes	Yes			a	c	a	Yes	Yes	a	a	a	c	Yes	Yes	Yes	a	c	c	Bahalidih
																								Limpali
c	b	b	b	b	Yes	Yes			b	c	b	Yes	Yes	b	b	b	c	Yes	Yes	Yes	b	c	c	Charbhantha
c	a	a	a	a	Yes	Yes			a	c	a	Yes	Yes	c	a	a	c	Yes	Yes	Yes	c	c	c	Semikot
c	b	b	a	a	Yes	Yes			b	c	b	Yes	a	c	b	b	c	Yes	Yes	Yes	c	c	c	Chingridih
c	a	c	c	c	Yes	Yes			c	c	c	Yes	a	b	c	c	c	Yes	Yes	Yes	b	Yes	c	Parsadih
c	a	a	a	a	Yes	Yes			b	c	c	Yes	a	c	b	c	c	a	Yes	Yes	c	c	c	Rangadih
c	a	a	a	a	Yes	Yes			a	c	c	Yes	Yes	c	a	c	c	Yes	Yes	Yes	c	c	c	Dhanigaon
c	c	b	b	b	Yes	Yes	c		c	c	c	Yes	Yes	b	b	c	c	Yes	Yes	Yes	c	c	c	Sakartunga

1, If not available within the village , the distance range here facility is available is given).

1, If not available within the village , the distance range here facility is available is given).								Availability of electricity (Yes/No)				Land Use					
												Nearest Town		Area under different types of la			
1	Name village	Cinema / Video Hall	Public Library	Public Reading Room	Newspaper Supply	Assembly Polling station	Birth & Death Registration Office	Power Supply for Domestic Use (ED)	Power Supply for Agricultural Use (EAG)	Power Supply for Commercial Use (EC)	Power Supply for All Uses (EA)	Name	Distance range code i.e. a for < 5 Kms, b for 5-10 Kms and c for 10+ kms .	Forests	Area under Non-agricultural Uses	Barren and Un-cultivable land	Permanent Pastures and Other Grazing Lands
1	2	92	93	94	95	96	97	98	99	100	101	102	103	104	105	106	107
133	Kawarpali											Baramkela	b	0	6.1	0	8.3
134	Kumhari	b	b	b	Yes	Yes	Yes	No	No	No	Yes	Baramkela	b	0	31.8	0	37.6
135	Mendara	b	b	a	b	Yes	a	Yes	Yes	No	No	Baramkela	b	0	24.1	0	9.5
136	Dhurkot											Baramkela	b	0	8.3	0	11.1
137	Hirri	b	b	Yes	Yes	Yes	Yes	Yes	Yes	No	No	Baramkela	b	0	22.3	0	2.3
138	Saraipali	b	b	Yes	Yes	Yes	Yes	No	No	No	Yes	Baramkela	b	0	36.4	0	19.3
139	Jamchhapar	b	b	a	b	Yes	a	Yes	Yes	No	No	Baramkela	c	0	10.7	0	6.5
140	Lendhara	b	Yes	Yes	Yes	Yes	Yes	No	No	No	Yes	Baramkela	b	0	50.1	0	11.7
141	Masankuda	c	c	a	c	a	a	Yes	Yes	No	No	Baramkela	c	0	6.2	0	7.8
142	Paikin	c	c	a	Yes	a	a	Yes	Yes	No	No	Baramkela	c	0	16.1	7.6	17.9
143	Kamrid	b	b	Yes	Yes	Yes	Yes	No	No	No	Yes	Baramkela	b	0	44	0	28
144	Bamhanipali	c	c	a	c	Yes	a	Yes	Yes	No	No	Baramkela	c	0	12.8	0	8
145	Kenabhatha	c	c	a	c	a	a	Yes	Yes	No	No	Baramkela	c	0	17	0	10.6
146	Barampura	c	c	a	c	a	a	Yes	Yes	No	No	Baramkela	c	0	2.5	0	2.6
147	Gopalpur	b	b	a	b	a	a	Yes	Yes	No	No	Baramkela	b	0	7.2	0	4.5
148	Kanthipali	c	c	Yes	c	Yes	Yes	Yes	Yes	No	No	Baramkela	c	0	27.8	0	20.3
149	Risora	c	c	Yes	Yes	Yes	Yes	No	No	No	Yes	Baramkela	c	0	70.4	0	8.6
150	Sahajpali	c	c	a	c	Yes	a	Yes	Yes	No	No	Baramkela	c	0	13.1	22.1	2.2
151	Amoda	c	c	Yes	Yes	Yes	Yes	Yes	Yes	No	No	Baramkela	c	0	16.2	7.7	11.3
152	Baigindih	c	c	a	c	Yes	a	Yes	Yes	No	No	Baramkela	c	0	7.1	0.7	1.1
153	Jatiyapali	c	c	a	c	Yes	a	Yes	Yes	No	No	Baramkela	c	0	10.7	2.7	0.2
154	Jalakona	c	c	a	c	a	a	Yes	Yes	No	No	Baramkela	c	0	10.8	0	47.1
155	Tilaidadar											Baramkela	c	0	0	0	0
156	Laxmanpali											Baramkela	c	0	3.3	0	2.1
157	Lamipali	c	c	a	c	Yes	a	No	No	No	Yes	Baramkela	c	0	10.5	0	19
158	Bahalidih	c	c	Yes	Yes	Yes	Yes	No	No	No	Yes	Baramkela	c	0	27.8	0	27.6
159	Limpali											Baramkela	c	0	1	0	0
160	Charbhantha	c	c	Yes	Yes	Yes	Yes	No	No	No	Yes	Baramkela	c	0	8.5	0	11.1
161	Semikot	c	c	Yes	c	Yes	Yes	No	No	No	Yes	Baramkela	c	0	13.6	0	8.3
162	Chingridih	c	c	a	c	a	a	No	No	No	Yes	Baramkela	c	0	5.4	0	0.6
163	Parsadih	c	c	a	c	a	a	No	No	No	Yes	Baramkela	c	0	13.2	0	6
164	Rangadih	c	c	a	c	a	a	Yes	Yes	No	No	Baramkela	c	0	10.8	0	0
165	Dhanigaon	c	c	Yes	Yes	Yes	Yes	Yes	Yes	No	No	Baramkela	c	0	13.8	0	1.4
166	Sakartunga	c	c	Yes	c	Yes	Yes	No	No	No	Yes	Baramkela	c	0	15.8	0	57.8

Land Use												Name of three most important commodities manufactured			Name of Village	Serial Number
Land use ( in hectares rounded up to one decimal place)							Area irrigated by source (in hectare).									
Land Under Miscellaneous Tree Crops etc.	Culturable Waste Land	Fallow lands other than current fallows	Current Fallows	Net Area Sown	Total Irrigated Land Area	Total Un-irrigated Land Area	Canals ( C )	Wells/Tube-wells(W/TW)	Tanks/Lakes(T/L)	Water Falls(WF)	Others(O)	First	Second	Third		
108	109	110	111	112	113	114	115	116	117	118	119	120	121	122	2	1
0	0	1.7	3.7	33.7	3.6	30	0	3.6	0	0	0				Kawarpali	133
0	0.2	3	2.6	118.5	106.7	23.3	70	36.7	0	0	0				Kumhari	134
0	0.2	2	0.2	145.5	156	11.6	0	45.5	10.5	0	100				Mendara	135
0	0.6	2.1	3.7	38	36	6	0	0	0	0	36				Dhurkot	136
0	0.1	3.9	12.7	206	226	16	150	30	46	0	0				Hirri	137
0	0.1	4.4	4.8	133.6	141.6	22.3	100	41.6	0	0	0				Saraipali	138
0	1	0.4	0.9	66.8	65.1	13	60	5.1	0	0	0				Jamchhapar	139
0	0.2	1.1	1.3	421.9	438.1	19.8	338	100.1	0	0	0				Lendhara	140
0	0.8	0.2	0.1	50.3	56.8	8.1	40	16.8	0	0	0				Masankuda	141
0	1.2	1.3	3.8	85.9	89.6	5.5	89.6	0	0	0	0				Paikin	142
0	0.9	6.6	4.8	205.6	162.4	43.2	140.9	18.4	3.1	0	0				Kamrid	143
0	0.1	0.1	3.8	95	77.5	17.5	68.5	8.2	0.8	0	0				Bamhanipali	144
0	0	0.2	0.5	57.1	52.2	4.9	47	4.7	0.5	0	0				Kenabhatha	145
0	0	0.5	0.8	39.1	33.8	5.3	27.3	6.1	0.4	0	0				Barampura	146
0	0	0.7	2.9	57.3	52.7	4.6	32.4	20	0.3	0	0				Gopalpur	147
0.8	0.5	0.9	6.2	163.5	145.9	17.7	129.7	14.3	1.8	0	0				Kanthipali	148
0	0.3	1.5	2.7	454.7	408.4	46.4	369.2	30.4	8.7	0	0				Risora	149
0	0.6	0.6	1	126.5	92.5	34	80	12.2	0.3	0	0				Sahajpali	150
0	7.2	0.9	5.5	156.5	145.3	11.2	133	10.2	2	0	0				Amoda	151
0	0	0.6	3.2	19.8	15.4	4.5	10.8	4.3	0.4	0	0				Baigindih	152
0	0	0.1	0.2	65.3	25.2	40.1	16.6	8.4	0.2	0	0				Jatipayali	153
0	4.4	3.6	5.3	87.8	1.4	86.4	0	1.2	0.2	0	0				Jalakona	154
0	28	0	0	0	0	0	0	0	0	0	0				Tilaidadar	155
0	0	0	0	21.7	7.1	14.6	7.1	0	0	0	0				Laxmanpali	156
0	1.2	3.2	10.6	128.5	117.2	11.3	0	0	0	0	117				Lamipali	157
0	3.4	9.5	21.1	117.6	110.6	7	100.6	10	0	0	0				Bahalidih	158
0	0	0	1.6	33.7	27.7	6	27.7	0	0	0	0				Limpali	159
0.1	0.7	0.4	5.1	54.1	40.1	14	40.1	0	0	0	0				Charbhantha	160
0	0.6	4.1	18.3	103.1	95.1	8	0	5.1	0	0	0				Semikot	161
0	0.4	3.6	4	50.1	2.1	48	0	2.1	0	0	0				Chingridih	162
0	4.4	6.5	9.4	90.4	80.4	10	75.4	5	0	0	0				Parsadih	163
0	0.6	2.4	1.7	48	40	8	40	0	0	0	0				Rangadih	164
0	1.4	1.2	2.9	91.6	90.6	1	80.6	0	0	0	0				Dhanigaon	165
0	0.5	8.7	26.4	159.8	36.7	0	42	0	0	0	0				Sakartunga	166



Sr.No.	Name village	Location code no.	Total area of the village ( in hectares rounded up to one decimal place)	Total population ( 2011 census )	Number of households (2011 census)	Number of educational amenities available. (If not available within the village , the distance range code viz; a for < 5 Kms, b for 5-10 Kms and c for 10+ kms of nearest place where facility is available is given).														
						Pre-Primary school (PP)	Primary school (P)	Middle school (M)	Secondary School (S)	Senior Secondary school (SS)	Degree college of arts science & commerce (ASC)	Engineering college(EC)	Medical college (MC)	Management institute (MI)	Polytechnic (Pt)	Vocational training school /ITI	Non-formal training centre (NFTC)	Special school for disabled (SSD)	Others (specify)	
1	2	3	4	5	6	7	8	9	10	11	12	13	14	15	16	17	18	19	20	
167	Danighati	435736	97.3	225	79 a		1 a	b	b	c	c	c	c	c	c					
168	Dhaunra Darha	435737	141.6	322	92 a		1	1 a	a	c	c	c	c	c	c					
169	Teradawan	435738	59.8	77	21 b		1	b	b		c	c	c			c				
170	Titahipali	435739	87.7	306	87		1 a	b	c	c	c	c	c	c	c					
171	Bilaigarh	435740	186.9	814	208 a		1	1 c	c			c	c	c	c					
172	Kapartunga	435741	229.8	875	220 1		1	1 a	c	c	c	c	c	c	c					
173	Piparkhuta	435742	78.9	257	69 a		1 a	c		c	c	c	c	c	c					
174	Chhuhipali	435743	89	160	40		1 a	b	c	c	c	c	c	c	c					
175	Dewanpali	435744	63.2	249	70 a		1 a	a		c	c	c	c	c	c					
176	Sawantkut	435745	145.5	373	100 a		1 a	a	a	c	c	c	c	c	c					
177	Pikripali	435746	91.4	382	115 a		1	1 a	b	c	c		c	c	c					
178	Kalgatar	435747	108.6	494	173 a		1 a	a	a	c	c	c	c	c	c					
179	Karanpali	435748	221.5	626	165 b		1	1 b	b	c	c	c	c	c	c					
180	Baigindih	435749	70.2	269	69 b		1	1 b	b	c	c	c	c	c	c					
181	Hedaspali	435750	121	245	59 b		1 a	b	b	c	c	c	c	c	c	c	c			
182	Noonpani	435751	126	349	76 b		1 a	b	b	c	c	c	c	c	c					
183	Padkidipa	435752	166.3	444	127 b		1	1 b	b	c	c	c	c	c	c					
184	Mekara	435753	99.1	240	64 b		1	1 b	b	c	c	c	c	c	c					
185	Padkipali	435754	129.9	367	100 c		1 a	c	c	c	c	c	c	c	c					
186	Bijamal	435755	97.2	221	59 b		1 a	b	b	c	c	c	c	c	c					
187	Tekapathar	435756	66.9	153	46 b		1 a	a	a	c	c	c	c	c	c					
188	Karpi	435757	129.9	324	88 b		1 a	a	a	c	c	c	c	c	c					
189	Mauhapali	435758	77.4	233	60 b		2	1	1	1 c	c	c	c	c	c					
190	Pardhiyapali	435759	88.6	243	63 c		1	1 a	a	c	c	c	c	c	c					
191	Karramal	435760	73	233	55 b		1 a	a	a	c	c	c	c	c	c					
192	Hattapali	435761	131.9	458	129 b		1	1 a	a	c	c	c	c	c	c					
193	Amalipali	435762	66.7	149	35 b		1 a	a	a	c	c	c	c	c	c					
194	Kamlapani	435763	104.2	280	70 b		1 b	c	c	c	c	c	c	c		c				
195	Kermeli	435764	154.3	390	125 a		1 b	b	c	c	c	c	c	c	c					
196	Manjurpali	435765	75.1	240	72 b		1 a	a	a	c	c	c		c	c					
197	Chhindpatera	435766	152.8	371	90 b		1	1 a	a	c	c	c	c	c	c					
198	Jagdishpur	435767	131.2	278	76 c		1 a	b	b	c	c	c	c	c	c					
199	Khamhriya	435768	203.8	483	129 b		1	1 b	b	c	c	c	c	c	c					
200	Akabartola	435769	43.4	140	39 b		1 c	c	c	c	c	c	c	c	c					

Number of Medical Amenities available. (If not available within the village , the distance range code viz; a for < 5 Kms, b for 5-10 Kms and c for 10+ kms of nearest place where facility is available is given).										Number of Non-Government Medical Amenities available.								Availability of drinking water - Yes / No								Name village
Community health centre (CHC)	Primary health centre (PHC)	Primary health sub centre (PHS)	Maternity and child welfare centre (MCW)	T.B. clinic (TBC)	Hospital-allopathic (HA)	Hospital-alternative medicine (HO)	Dispensary (D)	Veterinary hospital (VH)	Mobile health clinic (MHC)	Family welfare centre (FWC)	Charitable non Govt. hospital/Nursing home.	Medical practitioner with MBBS Degree	Medical practitioner with other degree	Medical practitioner with no degree	Traditional practitioner and faith healer .	Medicine Shop	Others	Tap water (Treated/Untreated)	Well water (Covered / Uncovered well)	Hand Pump	Tube wells / Bore well	Spring	River / Canal	Tank / Pond / Lake	Others	
21	22	23	24	25	26	27	28	29	30	31	32	33	34	35	36	37	38	39	40	41	42	43	44	45	46	2
c	c	b	c	c		c	c	c	c	c	0	0	0	0	0	0	0	No	No	Yes	No	No	Yes	Yes	No	Danighati
c	c	a	c	c		c	c	c	c	c	0	0	0	1	0	0	0	No	No	Yes	No	No	Yes	Yes	No	Dhaunra Darha
c	b	b	b	b		c	b		b	b	0	0	0	0	0	0	0	No	No	Yes	No	No	No	Yes	No	Teradawan
c	b	a	c	c		c	c	c	c	c	2	2	2	2	2	2	0	No	No	Yes	Yes	No	No	Yes	No	Titahipali
c	c	a	a	c		c	c	c	c	c	0	0	0	0	0	0	0	No	No	Yes	Yes	No	No	Yes	No	Bilaigarh
c	a	1	c	c		c	c	c	c	c	0	0	0	0	0	0	0	No	No	Yes	Yes	No	No	Yes	No	Kapartunga
c	c	a	c	c		c	c	c	c	c	0	0	0	0	0	0	0	No	No	Yes	Yes	No	No	Yes	No	Piparkhuta
c	c	a	c	c		c	c	c	c	c	2	2	2	2	2	2	0	No	No	Yes	Yes	No	No	Yes	No	Chhuhipali
c	b	b	b	b		c		b	b	b	0	0	0	0	0	0	0	Yes	No	Yes	Yes	No	No	Yes	No	Dewanpali
c	c	a	c	c		c	c	c	c	c	0	0	0	0	0	0	0	No	No	Yes	Yes	No	No	Yes	No	Sawantkut
c	c	c	c	c		c	c	c	c	c	0	0	0	0	0	0	0	No	No	Yes	No	No	No	Yes	No	Pikripali
c	c	a	c	c		c	c	c	c	c	0	0	0	0	0	0	0	No	No	Yes	Yes	Yes	No	Yes	No	Kalgatar
c	c	b	c	c		c	c	c	c	c	0	0	0	0	0	0	0	No	No	Yes	Yes	Yes	No	Yes	No	Karanpali
c	c	1	c	c		c	c	c	c	c	0	0	0	0	0	0	0	No	Yes	Yes	Yes	No	No	Yes	No	Baigindih
c	c	a	c	c		c	c	c	c	c	0	0	0	0	0	0	0	No	No	Yes	Yes	No	No	Yes	No	Hedaspali
c	c	a	c	c		c	c	c	c	c	0	0	0	0	0	0	0	No	No	Yes	Yes	No	No	Yes	No	Noonpani
c	c	b	c	c		c	c	c	c	c	0	0	0	0	0	0	0	No	No	Yes	Yes	Yes	No	Yes	No	Padkidipa
c	c	a	c	c		c	c	c	c	c	0	0	0	0	0	0	0	No	Yes	Yes	Yes	No	No	Yes	No	Mekara
c	c	c	c	c		c	c	c	c	c	0	0	0	0	0	0	0	No	Yes	Yes	Yes	Yes	No	Yes	No	Padkipali
c	c	1	c	c			c	c	c		0	0	0	0	0	0	0	No	Yes	Yes	No	No	No	Yes	No	Bijamal
c	c	a	c	c			c	c	c		0	0	0	0	0	0	0	No	Yes	Yes	No	No	No	Yes	No	Tekapathar
c	c	a	c	c			c	c	c		0	0	0	0	0	0	0	No	Yes	Yes	No	No	No	Yes	No	Karpi
c	c	a	c	c			c	c	c		0	0	0	0	0	0	0	No	Yes	Yes	Yes	No	No	Yes	No	Mauhapali
c	c	a	c	c			c	c	c		0	0	0	0	0	0	0	No	Yes	Yes	No	No	No	Yes	No	Pardhiyapali
c	c	a	c	c			c	c	c		0	0	0	0	0	0	0	No	Yes	Yes	No	No	No	Yes	No	Karramal
c	c	1	c	c			c	c	c		0	0	0	2	0	0	0	No	Yes	Yes	Yes	No	No	Yes	No	Hattapali
c	c	a	c	c			c	c	c		0	0	0	0	0	0	0	No	Yes	Yes	No	No	No	Yes	No	Amalipali
c	c	b	c	c		c	c	c	c	c	0	0	0	0	0	0	0	No	Yes	Yes	Yes	No	No	Yes	No	Kamlapani
c	c	b	c	c		c	c	c	c	c	0	0	0	0	0	0	0	No	Yes	Yes	Yes	No	No	Yes	No	Kermeli
c	c	a	c	c			c	c	c		0	0	0	0	0	0	0	No	Yes	Yes	Yes	No	No	Yes	No	Manjurpali
c	c	a	c	c			c	c	c		0	0	0	0	0	0	0	No	Yes	Yes	No	No	No	Yes	No	Chhindpatera
c	c	b	c	c			c	c	c		0	0	0	0	0	0	0	No	Yes	Yes	Yes	No	No	Yes	No	Jagdishpur
c	c	b	c	c		c	c	c	c	c	0	0	0	0	0	0	0	No	Yes	Yes	Yes	No	No	Yes	No	Khamhriya
c	c	b	c	c		c	c	c	c	c	0	0	0	0	0	0	0	No	No	Yes	Yes	No	No	Yes	No	Akabartola

Sr.No.	Name village	Availability of toilet & others Yes / No				Communication and transport facilities (If amenities available code -Yes is given except for Village Pin Code ,If not available within the village , the distance range code viz; a for < 5 Kms, b for 5-10 Kms and c for 10+ kms of nearest place where facility is available is given).																
		Community toilet including bath.	Community toilet excluding bath.	Rural sanitary mart or sanitary hardware outlet available near the village.	Community bio- gas or recycle of waste for productive use.	Post office(PO)	Sub post office (SPO)	Post & Telegraph office (P&TO)	Village Pin Code	Telephones (Land lines)	Public call office (PCO)	Mobile phone coverage	Internet cafes/ Common service centre (CSC)	Private courier facility	Bus service (Public & Private)	Railway stations	Auto/Modified Autos	Taxis and Vans	Tractors	Cycle-pulled rickshaws(Manual & Machine driven)	Carts driven by animals	Sea /River ferry service
1	2	47	48	49	50	51	52	53	54	55	56	57	58	59	60	61	62	63	64	65	66	67
167	Danighati	No	No	No	No	c	c	b	496551	b	b	Yes	c	c		c	c	c	Yes		Yes	
168	Dhaunra Darha	No	No	No	No	c	c	c	495674	b	b	Yes	c	c	Yes	c	c	Yes	Yes		Yes	
169	Teradawan	No	No	No	No	b	b	b	495445	b	b	b	b	b		c	c	a	Yes		Yes	
170	Titahipali	No	No	No	No	Yes	c	c	495445	c	c	c	c	c	Yes	c	c	a	Yes		Yes	
171	Bilaigarh	No	No	Yes	No	a	c	c	491001	Yes	Yes	Yes	b	b	Yes	c	c	c	Yes	Yes	Yes	
172	Kapartunga	No	No	No	No	c	c	c	495674	c	c	c	c	c	Yes	c	c	c	Yes		Yes	
173	Piparkhuta	No	No	No	No	a	c	c	495445	c	c	c	c	c	Yes	c	c	c	c		Yes	
174	Chhuhipali	No	No	No	No		c	c	496551	c	c	c	c	c	Yes	c	c	c	c		Yes	
175	Dewanpali	No	No	No	No	b	b	b	491001	b	b	b	b	b		c	c	a	Yes		Yes	
176	Sawantkut	No	No	Yes	No	c	c	c	495445	c	c	Yes	c	c		c	c	Yes	Yes	Yes	Yes	
177	Pikripali	No	No	No	No	c	a	c	495445	c	c	c	c	c	Yes	c	c	b	a		Yes	
178	Kalgatar	No	No	Yes	No	c	c	c	496551	c	c	Yes	c	c	Yes	c	c	a	Yes	Yes	Yes	
179	Karanpali	No	No	Yes	No	c	c	c	496551	Yes	c	Yes	c	c	Yes	c	c	Yes	Yes	Yes	Yes	
180	Baigindih	No	No	Yes	No	c	c	c	491559	c	c	Yes	c	c		c	c	Yes	Yes	Yes	Yes	
181	Hedaspali	No	No	Yes	No	Yes	c	c	496551	c	c	Yes	c	c		c	c	Yes	Yes	Yes	Yes	
182	Noonpani	No	No	Yes	No	Yes	c	c	496551	c	c	Yes	c	c		c	c	c	Yes	Yes	Yes	
183	Padkidipa	No	No	Yes	No	c	c	c	496551	c	c	Yes	c	c	Yes	c	c	Yes	Yes	Yes	Yes	
184	Mekara	No	No	Yes	No	c	c	c	496551	c	c	Yes	c	c		c	c	c	Yes	Yes	Yes	
185	Padkipali	No	No	Yes	No	c	c	c	496551	c	c	Yes	c	c		c	c	Yes	Yes	Yes	Yes	
186	Bijamal	No	No	No	No	c	c	c	496551	c	c	b	c	c		c	c	a	Yes		Yes	
187	Tekapathar	No	No	No	No	c	c	c	496551	c	c	c	c	c	Yes	c	c	a	Yes		Yes	
188	Karpi	No	No	No	No	c	c	c	496551	c	c	c	c	c		c	c	Yes	Yes		Yes	
189	Mauhupali	No	No	No	No	c	c	c	496551	c	c	c	c	c	Yes	c	c	Yes	Yes		Yes	
190	Pardhiyapali	No	No	No	No	c	c	c	496551	c	c	c	c	c		c	c	Yes	Yes		Yes	
191	Karramal	No	No	No	No	c	c	c	496551	c	c	c	c	c		c	c	Yes	Yes		Yes	
192	Hattapali	No	No	No	No	Yes	c	c	496551	Yes	c	c	c	c	Yes	c	c	Yes	Yes		Yes	
193	Amalipali	No	No	No	No	c	c	c	496554	c	c	c	c	c		c	c	a	a		Yes	
194	Kamlapani	No	No	No	No	c	c	c	496551	c	b	c	c	c		c	c	Yes	Yes		Yes	
195	Kermeli	No	No	No	No	c	c	c	496551	c	b	c	c	c		c	c	c	Yes		Yes	
196	Manjurpali	No	No	No	No	c	c	c	496551	c	c	c	c	c		c	c	a	Yes		Yes	
197	Chhindpatera	No	No	No	No	c	c	c	496551	c	c	c	c	c	Yes	c	c	Yes	Yes		Yes	
198	Jagdishpur	No	No	No	No	c	c	c	496551	c	c	c	c	c		c	c	a	Yes		Yes	
199	Khamhriya	No	No	No	No	c	c	c	496551	c	b	c	c	c		c	c	Yes	Yes		Yes	
200	Akabartola	No	No	No	No	c	c	c	496551	c	c	c	c	c		c	c	c	Yes	Yes	Yes	

Village connected to highways,village roads, banks & credit societies (If amenities available code -Yes is given, If not available within the village , the distance range code viz; a for < 5 Kms, b for 5-10 Kms and c for 10+ kms of nearest place where facility is available is given).												Availability of miscellaneous facilities (If amenities available code -Yes is given code viz; a for < 5 Kms, b for 5-10 Kms and c for 10+ kms of nearest place w																																																																																																																																																																																																																																																																																															
Connected to national highway(NH)												Connected to state highway(SH)												Connected to major district road (MDR)												Connected to others district road												Pucca roads												Kutchcha roads												Water bounded macadam(WBM) roads												Navigable waterway (river/canal)(NW)												Footpaths (FP)												Commercial & Co-operative Banks												ATM												Agricultural Credit Societies												Self-Help Group (SHG)												Public distribution system (PDS) shop												Mandis / Regular market												Weekly Haat												Agricultural marketing society												Integrated Child Development Scheme (Nutritional Centres)												Anganwadi Centre (Nutritional Centres)												Others (Nutritional Centres)												ASHA (Accredited Social Health Activist)												Community centre with/without TV												Sports Field,												Sports Club / Recreation Centre												Name village											
68	69	70	71	72	73	74	75	76	77	78	79	80	81	82	83	84	85	86	87	88	89	90	91	2																																																																																																																																																																																																																																																																																			
c	b	b	b	b	Yes	Yes	c		c	c	c	Yes	a	b	b	c	c	Yes	Yes	Yes	b	a	c	Danighati																																																																																																																																																																																																																																																																																			
c	Yes	Yes	Yes	Yes	Yes	Yes	c		b	c	c	Yes	a	c	b	c	c	Yes	Yes	Yes	c	c	c	Dhaunra Darha																																																																																																																																																																																																																																																																																			
c	b	b	b	b		Yes			b	b	b	Yes	Yes	b	b	b	b	Yes	Yes	Yes	b	b	b	Teradawan																																																																																																																																																																																																																																																																																			
c	c	c	a	a	Yes				c	c	b	Yes	a	b	b	Yes	c	Yes	Yes	Yes	c	c	c	Titahipali																																																																																																																																																																																																																																																																																			
c	b	c	c	Yes	Yes	Yes			c	c	a	Yes	Yes	a	a	c	c	Yes	Yes	Yes	c	c	c	Bilaigarh																																																																																																																																																																																																																																																																																			
c	c	c	a	a	Yes				c	c	a	Yes	Yes	a	a	Yes	c	Yes	Yes	Yes	c	c	c	Kapartunga																																																																																																																																																																																																																																																																																			
c	b	Yes	Yes		Yes	Yes			c	c	a	Yes	a	a	a	a	c	Yes	Yes	Yes	c	c	c	Piparkhuta																																																																																																																																																																																																																																																																																			
c	c	c	a	a	Yes				c	c	b	Yes	a	b	b	Yes	c	Yes	Yes	Yes	c	c	c	Chhuhipali																																																																																																																																																																																																																																																																																			
c	b	a	Yes	Yes	Yes	Yes			a	b	b	Yes	a	c	a	b	b	Yes	Yes	Yes	b	b	b	Dewanpali																																																																																																																																																																																																																																																																																			
c	b	b	Yes		Yes	Yes			c	c	a	Yes	a	a	a	a	c	Yes	Yes	Yes	c	c	c	Sawantkut																																																																																																																																																																																																																																																																																			
c	b	b	b	b	Yes	Yes			b	c	b	Yes	a	c	a	b	c	Yes	Yes	Yes	c	c	c	Pikripali																																																																																																																																																																																																																																																																																			
c	b	Yes	Yes	Yes		Yes			c	c	a	Yes	a	a	a	a	c	Yes	Yes	Yes	c	c	c	Kalgatar																																																																																																																																																																																																																																																																																			
c	c	Yes	Yes	Yes	Yes				c	c	b	Yes	Yes	b	b	b	c	Yes	Yes	Yes	c	c	c	Karanpali																																																																																																																																																																																																																																																																																			
c	b	b	Yes		Yes	Yes			c	c	b	Yes	Yes	b	b	b	c	Yes	Yes	Yes	c	c	c	Baigindh																																																																																																																																																																																																																																																																																			
c	b	b	Yes			Yes			c	c	b	Yes	a	b	b	b	c	Yes	Yes	Yes	c	c	c	Hedaspali																																																																																																																																																																																																																																																																																			
c	b	b	Yes		Yes	Yes			c	c	b	Yes	a	b	b	b	c	Yes	Yes	Yes	c	c	c	Noonpani																																																																																																																																																																																																																																																																																			
c	c	Yes	Yes		Yes	Yes			c	c	b	Yes	a	b	b	b	c	Yes	Yes	Yes	c	c	c	Padkidipa																																																																																																																																																																																																																																																																																			
c	c	b	Yes		Yes	Yes			c	c	b	Yes	a	b	b	b	c	Yes	Yes	Yes	c	c	c	Mekara																																																																																																																																																																																																																																																																																			
c	c	a	Yes		Yes	Yes			c	c	c	Yes	b	c	c	c	c	Yes	Yes	Yes	c	c	c	Padkipali																																																																																																																																																																																																																																																																																			
c	a	a	Yes		Yes	Yes			c	c	a	Yes	b	c	b	c	c	Yes	Yes	Yes	c	c	c	Bijamal																																																																																																																																																																																																																																																																																			
c	c	Yes	Yes		Yes	Yes			c	c	c	Yes	a	c	Yes	c	c	Yes	Yes	Yes	c	c	c	Tekapathar																																																																																																																																																																																																																																																																																			
c	c	a	Yes		Yes	Yes			c	c	c	Yes	Yes	c	b	c	c	Yes	Yes	Yes	c	c	c	Karpi																																																																																																																																																																																																																																																																																			
c	c	Yes	Yes		Yes	Yes			c	c	c	a	a	c	b	c	c	Yes	Yes	Yes	c	c	c	Mauhapali																																																																																																																																																																																																																																																																																			
c	c	a	Yes		Yes	Yes			c	c	c	Yes	a	c	b	c	c	Yes	Yes	Yes	c	c	c	Pardhiyapali																																																																																																																																																																																																																																																																																			
c	c	a	Yes		Yes	Yes			c	c	c	Yes	a	c	b	c	c	Yes	Yes	Yes	c	c	c	Karramal																																																																																																																																																																																																																																																																																			
c	c	Yes	Yes		Yes	Yes			c	c	c	Yes	Yes	c	b	c	c	Yes	Yes	Yes	c	c	c	Hattapali																																																																																																																																																																																																																																																																																			
c	c	c	b	b	Yes	Yes			c	c	c	Yes	a	c	b	c	c	Yes	Yes	Yes	c	c	c	Amalipali																																																																																																																																																																																																																																																																																			
c	b	b	b	b	Yes	Yes			c	c	c	Yes	Yes	c	Yes	c	c	Yes	Yes	Yes	c	c	c	Kamlapani																																																																																																																																																																																																																																																																																			
c	b	b	b	b	Yes	Yes			c	c	c	Yes	Yes	c	b	c	c	Yes	Yes	Yes	c	c	c	Kermeli																																																																																																																																																																																																																																																																																			
c	c	c	b	b	Yes	Yes			c	c	c	Yes	a	c	b	c	c	Yes	Yes	Yes	c	c	c	Manjurpali																																																																																																																																																																																																																																																																																			
c	c	c	b	b	Yes	Yes			c	c	c	Yes	a	c	b	c	c	Yes	Yes	Yes	c	c	c	Chhindpatera																																																																																																																																																																																																																																																																																			
b	c	c	b	b	Yes	Yes			c	c	c	Yes	b	c	b	c	c	Yes	Yes	Yes	c	c	c	Jagdishpur																																																																																																																																																																																																																																																																																			
c	b	b	b	b	Yes	Yes			c	c	c	Yes	Yes	c	b	c	c	Yes	Yes	Yes	c	c	c	Khamhriya																																																																																																																																																																																																																																																																																			
c	b	b	b	b	Yes	Yes			c	c	c	Yes	a	c	b	c	c	Yes	Yes	Yes	c	c	c	Akabartola																																																																																																																																																																																																																																																																																			

1, If not available within the village , the distance range here facility is available is given).

1, If not available within the village , the distance range here facility is available is given).								Availability of electricity (Yes/No)				Land Use					
												Nearest Town		Area under different types of la			
	Name village	Cinema / Video Hall	Public Library	Public Reading Room	Newspaper Supply	Assembly Polling station	Birth & Death Registration Office	Power Supply for Domestic Use (ED)	Power Supply for Agricultural Use (EAG)	Power Supply for Commercial Use (EC)	Power Supply for All Uses (EA)	Name	Distance range code i.e. a for < 5 Kms, b for 5-10 Kms and c for 10+ kms .	Forests	Area under Non-agricultural Uses	Barren and Un-cultivable land	Permanent Pastures and Other Grazing Lands
1	2	92	93	94	95	96	97	98	99	100	101	102	103	104	105	106	107
167	Danighati	c	c	a	c	a	a	Yes	Yes	No	No	Baramkela	c	0	11.6	0	21.4
168	Dhaunra Darha	c	c	a	Yes	Yes	a	Yes	Yes	No	No	Baramkela	c	0	51.6	3.9	34.9
169	Teradawan	b	b	a	b	a	a	No	No	No	Yes	Baramkela	b	0	4.8	0	0
170	Titahipali	c	c	a	c	Yes	a	No	No	No	Yes	Baramkela	c	5.2	7.6	1.4	0
171	Bilaigarh	c	Yes	Yes	Yes	Yes	Yes	No	No	No	Yes	Baramkela	c	0.9	16.1	0	0
172	Kapartunga	c	Yes	Yes	Yes	Yes	Yes	No	No	No	Yes	Baramkela	c	25.9	16.2	0	0
173	Piparkhuta	c	Yes	Yes	Yes	Yes	a	No	No	No	Yes	Baramkela	c	4.6	2.6	0	0
174	Chhuhipali	c	c	a	Yes	a	a	No	No	No	Yes	Baramkela	c	0.8	5.4	0.2	0
175	Dewanpali	b	b	a	b	Yes	a	Yes	Yes	No	No	Baramkela	b	5.4	6.8	0	0
176	Sawantkut	c	c	a	c	a	a	No	No	No	Yes	Baramkela	c	18.6	8.6	0	0
177	Pikripali	c	c	a	c	Yes	a	No	No	No	Yes	Baramkela	c	4.2	10.4	0	0
178	Kalgatar	c	c	a	c	Yes	a	No	No	No	Yes	Baramkela	c	21.7	8.1	0.3	0
179	Karanpali	c	Yes	Yes	c	Yes	Yes	No	No	No	Yes	Baramkela	c	41.7	13.8	0	0
180	Baigindih	c	Yes	Yes	c	Yes	Yes	No	No	No	Yes	Baramkela	c	1.4	7.1	0	0
181	Hedaspali	c	c	a	c	a	a	No	No	No	Yes	Baramkela	c	38.7	11.6	0	0
182	Noonpani	c	c	a	c	a	a	No	No	No	Yes	Baramkela	c	65.3	6.2	0	0
183	Padkidipa	c	c	a	c	a	Yes	No	No	No	Yes	Baramkela	c	58.8	13.7	0	0
184	Mekara	c	c	a	c	a	a	No	No	No	Yes	Baramkela	c	29.6	7.2	0	0
185	Padkipali	c	c	b	c	b	b	No	No	No	Yes	Baramkela	c	21.6	7	0	0
186	Bijamal	c	c	b	c	a	b	Yes	Yes	No	No	Baramkela	c	8.2	8.9	0	0
187	Tekapathar	c	c	a	c	a	a	Yes	Yes	No	No	Baramkela	c	22.4	3.6	6.2	0
188	Karpi	c	c	Yes	Yes	Yes	Yes	Yes	Yes	No	No	Baramkela	c	11.6	14.8	0	0
189	Mauhapali	c	c	a	c	a	a	Yes	Yes	No	No	Baramkela	c	4.4	4.1	0	0
190	Pardhiyapali	c	c	a	c	a	a	Yes	Yes	No	No	Baramkela	c	3.6	8.9	0	0
191	Karramal	c	c	a	c	a	a	Yes	Yes	No	No	Baramkela	c	7.7	4.5	0	0
192	Hattapali	c	c	Yes	Yes	Yes	Yes	No	No	No	Yes	Baramkela	c	12	10.3	1.5	0
193	Amalipali	c	c	a	c	a	a	No	No	No	Yes	Baramkela	c	18.6	2.6	0.7	0
194	Kamlapani	c	c	Yes	c	b	b	No	No	No	Yes	Baramkela	c	0.1	3.5	0	0
195	Kermeli	c	c	Yes	c	a	Yes	Yes	Yes	No	No	Baramkela	c	44.3	9.1	0	0
196	Manjurpali	c	c	a	c	a	a	No	No	No	Yes	Baramkela	c	17.3	8.1	0	0
197	Chhindpatera	c	c	a	c	a	a	No	No	No	Yes	Baramkela	c	39.3	6.2	0	19.3
198	Jagdishpur	c	c	b	c	b	b	No	No	No	Yes	Baramkela	c	52.6	8.7	0	0
199	Khamhriya	c	c	Yes	c	Yes	Yes	No	No	No	Yes	Baramkela	c	59	14	0	0
200	Akabartola	c	c	a	c	a	a	No	No	No	Yes	Baramkela	c	0	1.9	0	0

Land Use												Name of three most important commodities manufactured			Name of Village	Serial Number
Land use ( in hectares rounded up to one decimal place)							Area irrigated by source (in hectare).									
Land Under Miscellaneous Tree Crops etc.	Culturable Waste Land	Fallow lands other than current fallows	Current Fallows	Net Area Sown	Total Irrigated Land Area	Total Un-irrigated Land Area	Canals ( C )	Wells/Tube-wells(W/TW)	Tanks/Lakes(T/L)	Water Falls(WF)	Others(O)	First	Second	Third		
108	109	110	111	112	113	114	115	116	117	118	119	120	121	122	2	1
0	0.6	1	1.6	61	50	11	50	0	0	0	0				Danighati	167
0	6	1.2	4.7	39.3	20.5	18.8	20.5	0	0	0	0				Dhaunra Darha	168
0	1.7	0.8	2.9	49.7	7	42.7	0	3	4	0	0				Teradawan	169
0	1.2	0.2	0.3	71.7	6.9	64.8	0	6.9	0	0	0				Titahipali	170
0	4.7	1.4	15.8	147.9	61.1	0	0	14	20.1	0	0				Bilaigarh	171
0	9	1	14.2	163.4	18.6	144.8	0	8.5	2.1	0	0				Kapartunga	172
0	1.5	1.1	2.5	66.8	9.9	0	0	0	0	0	0				Piparkhuta	173
0	7.4	0.1	5	70	36	0	0	5.6	0	0	0				Chhuhipali	174
0	0.4	3.1	1.6	45.8	28	17.8	0	25	0.9	0	2.1				Dewanpali	175
0	2.5	1	0.3	114.5	43.2	71.3	0	21	22.2	0	0				Sawantkut	176
0	0.2	1	3.3	72.4	27.3	45	0	21.3	6	0	0				Pikripali	177
0	0.5	2	2.5	73.5	9.4	64.1	0	6	3.4	0	0				Kalgatar	178
0	2.6	2.2	5.3	156	42.2	113.8	0	32.2	10	0	0				Karanpali	179
0	3.5	5	2.6	50.7	16.4	34.3	0	8.2	8.2	0	0				Baigindih	180
0	1.4	9	1.7	58.5	23.1	71.3	0	12.1	11	0	0				Hedaspali	181
0	0.6	1	1.2	51.8	11.7	40.1	0	9.6	2.1	0	0				Noonpani	182
0	0.9	2	0.9	90	12.2	77.8	0	8	4.2	0	0				Padkidipa	183
0	0	0.4	0.2	61.7	11.3	50.4	0	4.6	6.6	0	0				Mekara	184
0	1.1	1.8	1.2	97.2	17.4	79.8	0	10.4	7	0	0				Padkipali	185
0	2.8	0.4	0.5	76.3	6.2	70.1	0	0	6.2	0	0				Bijamal	186
0	0.2	0.9	0.1	33.4	13.2	20.2	0	3.1	10.1	0	0				Tekapathar	187
0	0.5	0.2	0.6	102.2	20.1	82.1	0	10	10.1	0	0				Karpi	188
0	0.8	1.1	0.5	66.5	6.4	60.1	0	3.1	3.3	0	0				Mauhapali	189
0	0.6	0.8	0.5	74.4	9.9	64.5	0	0	9.9	0	0				Pardhiyapali	190
0	0.2	0	0.2	60.4	10.3	50.1	0	5	5.3	0	0				Karramal	191
0	1.1	2.2	0.2	104.6	14.8	89.7	0	9.8	5	0	0				Hattapali	192
0	0.2	0.2	0.6	43.8	2.6	41.2	0	0	2.6	0	0				Amalipali	193
0	3	1.4	0.8	95.5	25.4	70	0	20.4	5	0	0				Kamlapani	194
0	1	2.2	0.1	97.6	7.4	90.2	0	3.2	4.2	0	0				Kermeli	195
0	1.1	0.9	0.5	47.1	13.2	33.9	0	10.2	3.1	0	0				Manjurpali	196
0	0.7	3.1	1.4	82.8	33.2	50.2	0	30.1	3	0	0				Chhindpatera	197
0	0.2	1	0.1	68.6	8.4	60.2	0	5.3	3.1	0	0				Jagdishpur	198
0	1	1.1	0	128.8	5.4	123.3	0	0	5.4	0	0				Khamhriya	199
0	0.6	1.1	0.2	39.8	3.8	36	0	0	3	0	0.8				Akabartola	200

Sr.No.	Name village	Location code no.	Total area of the village ( in hectares rounded up to one decimal place)	Total population ( 2011 census )	Number of households (2011 census)	Number of educational amenities available. (If not available within the village , the distance range code viz; a for < 5 Kms, b for 5-10 Kms and c for 10+ kms of nearest place where facility is available is given).														
						Pre-Primary school (PP)	Primary school (P)	Middle school (M)	Secondary School (S)	Senior Secondary school (SS)	Degree college of arts science & commerce (ASC)	Engineering college(EC)	Medical college (MC)	Management institute (MI)	Polytechnic (Pt)	Vocational training school /ITI	Non-formal training centre (NFTC)	Special school for disabled (SSD)	Others (specify)	
1	2	3	4	5	6	7	8	9	10	11	12	13	14	15	16	17	18	19	20	
201	Didadih	435770	29.6	0	0															
202	Dhosarbahal	435771	121.1	228	71 a		1 a	b	b	c	c	c	c	c	c		c			
203	Banhar	435772	224.6	506	151 b		1	1 b	b	c	c	c	c	c	c	c	c			
204	Tarekela	435773	175.1	707	224 a		1	1 b	b	c	c	c	c	c	c	c	c			
205	Chhailbhatha	435774	75.4	244	75 a		1	1 b	b	c	c	c	c	c	c	c	c			
206	Jognipali	435775	140.7	488	156 a		1	1 b	a	c	c	c	c	c	c	c	c			
207	Kalakhunta	435776	127.1	671	192 1		1	1 b	a	c	c	c	c	c	c	c	c			
208	Saraipali	435777	99.8	191	58 a		1	b	a	c	c	c	c	c	c	c	c			
209	Semarpali	435778	110.8	364	102 b		1 a	a	a	c	c	c	c	c	c	c	c			
210	Limpali	435779	189.6	315	97 a		1 b	b	b	c	c	c	c	c	c	c	c			
211	Banwaspali	435780	148.2	281	80 a		1 a	a	a	c	c	c	c	c	c	c	c			
212	Amapali	435781	128.6	570	179 b		1	1 b	b	c	c	c	c	c	c	c	c			
213	Jhal	435782	304.1	637	167 b		2	2	1	1 c	c	c	c	c	c	c	c			
214	Paterapali	435783	216.7	421	125		1 a	a	a	c	c	c	c	c	c	c	c			
215	Jamdalka	435784	160.4	331	98 b		1	1 a	a	c	c	c	c	c	c	c	c			
216	Jirapali	435785	333.9	653	193 b		1 a	a	a	c	c	c	c	c	c	c	c			
217	Damdama	435786	149.8	310	81 b		1 a	b	b	c	c	c	c	c	c	c	c			
218	Dulapali	435787	221.6	680	194 b		1	1 b	b	c	c	c	c	c	c	c	c			
219	Kastura Mal	435788	212.2	394	105 b		1 a	b	b	c	c	c	c	c	c	c	c			
220	Vishnupali	435789	204.6	811	224 b		2	2 a	a	c	c	c	c	c	c	c	c			
221	Sonbala	435790	572.7	870	226 b		1	1 b	b	c	c	c	c	c	c	c	c			
222	Ghoghara	435791	228.8	400	113 b		1 a	b	b	c	c	c	c	c	c	c	c			
223	Mungiyadih	435792	148.2	0	0															
224	Purenapali	435793	208.6	428	113 b		1 a	b	b	c	c	c	c	c	c	c	c			
225	Jhikipali	435794	355.4	797	183 1		2	2 a	a	c	c	c	c	c	c	c	c			
226	Dongripali	435795	316	733	208 b		1	1	1	1 c	c	c			c	c				
227	Gindola	435796	349	440	129 b		1 a	a	a	c	c	c	c	c	c	c	c			
228	Kokbahal	435797	252	660	203 a		1	1 a	a	c	c	c	c	c	c	c	c			
229	Lendhar Jori	435798	292.4	549	157 b		1 a	a	a	c	c	c	c	c	c	c	c			
230	Behrabahal	435799	403.3	239	62 b		1 b	b	b	c	c	c	c	c	c	c	c			
231	Paraskol	435800	166.6	345	75 a		1 a	b	b	c	c	c	c	c	c	c	c			
232	Gaurdih	435801	514.3	1009	221 1		2	2 b	b	c	c	c	c	c	c	c	c			
233	Santhar	435802	314.2	546	162 c		1	1 c	c	c	c	c	c	c	c	c	c			
234	Dumarpali	435803	263.1	774	208 c		1	1 c	c	c	c	c	c	c	c	c	c			

Number of Medical Amenities available. (If not available within the village , the distance range code viz; a for < 5 Kms, b for 5-10 Kms and c for 10+ kms of nearest place where facility is available is given).											Number of Non-Government Medical Amenities available.								Availability of drinking water - Yes / No								Name village	
Community health centre (CHC)	Primary health centre (PHC)	Primary health sub centre (PHS)	Maternity and child welfare centre (MCW)	T.B. clinic (TBC)	Hospital-allopathic (HA)	Hospital-alternative medicine (HO)	Dispensary (D)	Veterinary hospital (VH)	Mobile health clinic (MHC)	Family welfare centre (FWC)	Charitable non Govt. hospital/Nursing home.	Medical practitioner with MBBS Degree	Medical practitioner with other degree	Medical practitioner with no degree	Traditional practitioner and faith healer .	Medicine Shop	Others	Tap water (Treated/Untreated)	Well water (Covered / Uncovered well)	Hand Pump	Tube wells / Bore well	Spring	River / Canal	Tank / Pond / Lake	Others			
21	22	23	24	25	26	27	28	29	30	31	32	33	34	35	36	37	38	39	40	41	42	43	44	45	46	2		
Didadih																												
c	c	c	c	c		c	c	c	c	c	0	0	0	0	0	0	0	0	No	No	Yes	No	No	No	Yes	No	Dhosarbahal	
c	c		1	c	c		c	c	c	c	c	0	0	0	0	0	0	0	No	Yes	Yes	No	No	No	Yes	No	Banhar	
c	c	b	c	c		c	c	c	c	c	0	0	0	0	0	0	0	0	Yes	No	Yes	Yes	No	No	Yes	No	Tarekela	
c	c	b	c	c		c	c	c	c	c	0	0	0	0	0	0	0	0	No	Yes	Yes	Yes	No	No	Yes	No	Chhailbhatha	
c	c		1	c	c		c	c	c	c	c	0	0	0	0	0	0	0	No	Yes	Yes	Yes	No	No	Yes	No	Jognipali	
c	c	b	c	c		c	c	c	c	c	0	0	0	0	0	0	0	0	No	Yes	Yes	Yes	No	Yes	Yes	No	Kalakhunta	
c	c	b	c	c		c	c	c	c	c	0	0	0	0	0	0	0	0	No	Yes	Yes	Yes	No	No	Yes	No	Saraipali	
c	c	b	c	c		c	c	c	c	c	0	0	0	0	0	0	0	0	No	Yes	Yes	Yes	No	No	Yes	No	Semarpali	
c	c	b	c	c		c	c	c	c	c	0	0	0	0	0	0	0	0	No	Yes	Yes	Yes	No	No	Yes	No	Limpali	
c	c	b	c	c		c	c	c	c	c	0	0	0	0	0	0	0	0	No	Yes	Yes	Yes	No	Yes	Yes	No	Banwaspali	
c	c	b	c	c		c	c	c	c	c	0	0	0	0	0	0	0	0	Yes	No	Yes	Yes	No	Yes	Yes	No	Amapali	
c	c		1	c	c		c	c	c	c	0	0	0	0	0	0	0	0	Yes	Yes	Yes	Yes	No	Yes	Yes	No	Jhal	
c	c	a	a	c		c	c	a	c	c	0	0	0	0	0	0	0	0	No	No	Yes	Yes	No	Yes	Yes	No	Paterapali	
c	c	b	b	c		c	c	b	c	c	0	0	0	0	0	0	0	0	No	No	Yes	No	No	Yes	Yes	No	Jamdalka	
c	c	b	b	c		c	c	b	c	c	0	0	0	0	0	0	0	0	No	Yes	Yes	Yes	No	Yes	Yes	No	Jirapali	
c	c	b	c	c		c		c	c	c	0	0	0	0	0	0	0	0	No	No	Yes	No	No	No	Yes	No	Damdama	
c	c	b	c	c		c		c	c	c	0	0	0	0	0	0	0	0	No	No	Yes	No	No	No	Yes	No	Dulapali	
c	c	b	c	c		c		c	c	c	0	0	0	0	0	0	0	0	No	No	Yes	No	No	No	Yes	No	Kastura Mal	
c	c	a	c	c		c		c	c	c	0	0	0	0	0	0	0	0	No	No	Yes	No	No	No	Yes	No	Vishnupali	
c	c		1	c	c		c		c	c	0	0	0	0	0	0	0	0	No	No	Yes	Yes	No	No	Yes	No	Sonbala	
c	c	b	c	c		c	c	c	c	c	0	0	0	0	0	0	0	0	No	No	Yes	Yes	No	No	Yes	No	Ghoghara	
Mungiyadih																												
c	a	b	c	c		c		c	c	c	0	0	0	0	0	0	0	0	No	No	Yes	No	No	No	Yes	No	Purenapali	
c	c	a	c	c		c		c	c	c	1	0	0	0	0	1	0	0	No	No	Yes	No	No	No	Yes	No	Jhikipali	
c		1	1	c	c		c		1	c	c	c	0	0	0	2	0	1	1	No	No	Yes	Yes	No	No	Yes	No	Dongripali
c	c	a	c	c		c	c	c	c	c	0	0	0	0	0	0	0	0	No	No	Yes	Yes	No	No	Yes	No	Gindola	
c	c	a	c	c		c		c	c	c	0	0	0	0	0	0	0	0	No	No	Yes	Yes	No	No	Yes	No	Kokbahal	
c	c	a	c	c		c		c	c	c	0	0	0	0	0	0	0	0	No	No	Yes	No	No	No	Yes	No	Lendhar Jori	
c	c	c	c	c		c	c	c	c	c	0	0	0	0	0	0	0	0	No	No	Yes	No	No	No	Yes	No	Behrabahal	
c	c		1	c	c		c	c	c	c	0	0	0	0	0	0	0	0	No	No	Yes	No	No	No	Yes	No	Paraskol	
c	c		1	c	c		c	c	c	c	0	0	0	0	0	0	0	0	No	No	Yes	No	No	No	Yes	No	Gaurdih	
c	c	c	c	c		c	c	c	c	c	0	0	0	0	0	0	0	0	No	No	Yes	No	No	No	Yes	No	Santhar	
c	c	c	c	c		c	c	c	c	c	0	0	0	0	0	0	0	0	No	No	Yes	No	No	No	Yes	No	Dumarpali	



Sr.No.		Name village	Availability of toilet & others Yes / No				Communication and transport facilities (If amenities available code -Yes is given except for Village Pin Code ,If not available within the village , the distance range code viz; a for < 5 Kms, b for 5-10 Kms and c for 10+ kms of nearest place where facility is available is given).																			
			Community toilet including bath.	Community toilet excluding bath.	Rural sanitary mart or sanitary hardware outlet available near the village.	Community bio- gas or recycle of waste for productive use.	Post office(PO)	Sub post office (SPO)	Post & Telegraph office (P&TO)	Village Pin Code	Telephones (Land lines)	Public call office (PCO)	Mobile phone coverage	Internet cafes/ Common service centre (CSC)	Private courier facility	Bus service (Public & Private)	Railway stations	Auto/Modified Autos	Taxis and Vans	Tractors	Cycle-pulled rickshaws(Manual & Machine driven)	Carts driven by animals	Sea /River ferry service			
1	2		47	48	49	50	51	52	53	54	55	56	57	58	59	60	61	62	63	64	65	66	67			

201	Didadih																					
202	Dhosarbahal	No	No	No	No	c	c	c	496551	c	c	c	c	c	c	c	a	Yes	Yes			
203	Banhar	No	No	No	No	c	c	c	496551	c	c	b	c	c	Yes	c	c	a	Yes	Yes		
204	Tarekela	No	No	No	No	c	c	c	496551	c	c	b	c	c		c	c	Yes	Yes	Yes		
205	Chhailbatha	No	No	No	No	c	c	c	496551	c	c	b	c	c		c	c	Yes	Yes	Yes		
206	Jognipali	No	No	No	No	c	c	c	496551	c	b	c	c	c		c	c	c	c	Yes		
207	Kalakhunta	No	No	No	No	c	c	c	496551	c	b	c	c	c		c	c	c	c	Yes		
208	Saraipali	No	No	No	No	c	c	c	496551	c	b	c	c	c		c	c	c	Yes	Yes		
209	Semarpali	No	No	No	No	c	c	c	496551	c	c	b	c	c		c	c	c	Yes	Yes		
210	Limpali	No	No	No	No	c	c	c	496551	c	c	b	c	c		c	c	c	Yes	Yes		
211	Banwaspali	No	No	No	No	c	c	c	496551	c	c	b	c	c		c	c	c	Yes	Yes		
212	Amapali	No	No	No	No	c	c	c	496551	c	c	b	c	c		c	c	c	Yes	Yes		
213	Jhal	No	No	No	No	Yes	c	c	496551	c	c	b	c	c		c	c	c	Yes	Yes		
214	Paterapali	No	No	No	No	c	c	a	496551	a	c	a	c	c		c	c	c	Yes	Yes		
215	Jamdalka	No	No	No	No	c	c	b	496551	b	c	b	c	c		c	c	c	Yes	Yes		
216	Jirapali	No	No	No	No	c	c	b	496551	b	b	b	c	c		c	c	c	Yes	Yes		
217	Damdama	No	No	No	No	c	c	c	496551	c	c	c	c	c	Yes	c	c	a	Yes	Yes		
218	Dulapali	No	No	No	No	c	c	c	496551	c	c	b	c	c		c	c	Yes	Yes	Yes		
219	Kastura Mal	No	No	No	No	c	c	c	496551	c	c	b	c	c		c	c	Yes	Yes	Yes		
220	Vishnupali	No	No	No	No	c	c	c	496551	c	c	Yes	c	c	Yes	c	c	a	Yes	Yes		
221	Sonbala	No	No	No	No	c	c	c	496551	c	c	c	c	c		c	c	Yes	Yes	Yes		
222	Ghoghara	No	No	No	No	c	c	c	496551	c	c	c	c	c		c	c	Yes	Yes	Yes		
223	Mungiyadih																					
224	Purenepali	No	No	No	No	c	c	c	496551	c	c	b	c	c		c	c	a	Yes	Yes		
225	Jhikipali	No	No	No	No	c	c	c	496551	c	c	a	c	c	Yes	c	c	Yes	Yes	Yes		
226	Dongripali	No	No	No	No	Yes	c	c	496551	c	c	Yes	c	c	Yes	c	c	Yes	Yes	Yes		
227	Gindola	No	No	No	No	c	c	c	496551	c	c	a	c	c		c	c	a	a	Yes		
228	Kokbahal	No	No	No	No	c	c	c	496551	c	c	a	c	c	Yes	c	c	Yes	Yes	Yes		
229	Lendhar Jori	No	No	No	No	c	c	c	496551	c	c	a	c	c	Yes	c	c	Yes	Yes	Yes		
230	Behrabahal	No	No	No	No	c	c	c	496551	c	c	c	c	c		c	c	c	Yes	Yes		
231	Paraskol	No	No	No	No	c	c	c	496551	c	c	Yes	c	c	Yes	c	c	Yes	Yes	Yes		
232	Gaurdih	No	No	No	No	Yes	c	c	496551	c	c	Yes	c	c	Yes	c	c	Yes	Yes	Yes		
233	Santhar	No	No	No	No	c	c	c	496551	c	c	c	c	c	Yes	c	c	c	Yes	Yes		
234	Dumarpali	No	No	No	No	c	c	c	496551	c	c	c	c	c	Yes	c	c	c	Yes	Yes		

Village connected to highways,village roads, banks & credit societies (If amenities available code -Yes is given, If not available within the village , the distance range code viz; a for < 5 Kms, b for 5-10 Kms and c for 10+ kms of nearest place where facility is available is given).												Availability of miscellaneous facilities (If amenities available code -Yes is given code viz; a for < 5 Kms, b for 5-10 Kms and c for 10+ kms of nearest place w												
68	69	70	71	72	73	74	75	76	77	78	79	80	81	82	83	84	85	86	87	88	89	90	91	
Connected to national highway(NH)												Self-Help Group (SHG)												
Connected to state highway(SH)												Public distribution system (PDS) shop												
Connected to major district road (MDR)												Mandis / Regular market												
Connected to others district road												Weekly Haat												
Pucca roads												Agricultural marketing society												
Kutchcha roads												Integrated Child Development Scheme (Nutritional Centres)												
Water bounded macadam(WBM) roads												Anganwadi Centre (Nutritional Centres)												
Navigable waterway (river/canal)(NW)												Others (Nutritional Centres)												
Footpaths (FP)												ASHA (Accredited Social Health Activist)												
Commercial & Co-operative Banks												Community centre with/without TV												
ATM												Sports Field,												
Agricultural Credit Societies												Sports Club / Recreation Centre												
												Name village												
												2												

																								Didadih
c	a	a	a	a	Yes	Yes	c		b	c	b	Yes	a	c	a	c	c	Yes	Yes	Yes	c	c	c	Dhosarbahal
c	a	a	a	a	Yes	Yes	c		b	c	b	Yes	a	c	b	b	c	Yes	Yes	Yes	c	c	c	Banhar
c	b	b	b	b	Yes	Yes	c		b	c	b	Yes	Yes	c	a	b	c	Yes	Yes	Yes	c	c	c	Tarekela
c	b	b	b	b	Yes	Yes	c		b	c	b	Yes	a	c	a	c	c	Yes	Yes	Yes	c	c	c	Chhailbatha
c	b	b	b	b	Yes	Yes	c		c	c	c	Yes	Yes	c	a	c	c	Yes	Yes	Yes	c	c	c	Jognipali
c	b	b	b	b	Yes	Yes	c		c	c	c	Yes	Yes	Yes	Yes	c	c	Yes	Yes	Yes	Yes	Yes	Yes	Kalakhunta
c	b	b	b	b	Yes	Yes	c		c	c	c	Yes	Yes	Yes	a	c	c	Yes	Yes	Yes	c	c	c	Saraipali
b	a	b	Yes		Yes	Yes			b	c	b	Yes	a	b	b	c	c	Yes	Yes	Yes	Yes	c	c	Semarpali
b	b	b	Yes		Yes	Yes	c		c	c	b	Yes	b	c	a	c	c	Yes	Yes	Yes	c	c	c	Limpali
b	a	b	Yes		Yes	Yes	c		c	c	b	Yes	a	a	a	c	c	Yes	Yes	Yes	c	c	c	Banwaspali
c	b	c	c	Yes	Yes				c	c	b	Yes	a	c	b	c	c	Yes	Yes	Yes	c	c	c	Amapali
c	c	c	b	b	Yes	Yes			c	c	b	Yes	Yes	Yes	b	a	c	Yes	Yes	Yes	c	Yes	c	Jhal
c	a	a	a	a	Yes	Yes	c		c	c	a	Yes	a	c	a	c	c	Yes	Yes	Yes	c	c	c	Paterapali
c	b	a	a	a	Yes	b	c		b	c	b	Yes	a	c	b	c	c	Yes	Yes	Yes	c	c	c	Jamdalka
c	c	b	Yes		Yes	Yes	b		c	c	b	Yes	Yes	c	b	c	c	Yes	Yes	Yes	c	c	c	Jirapali
c	Yes	Yes	Yes	Yes	Yes	Yes			b	c	c	Yes	a	c	b	c	c	Yes	Yes	Yes	c	c	c	Damdama
c	a	a	a	a	Yes	Yes			b	c	a	Yes	Yes	c	b	c	c	Yes	Yes	Yes	c	Yes	c	Dulapali
a	a	a	a	a	Yes	Yes			b	c	b	Yes	a	c	b	c	c	Yes	Yes	Yes	c	c	c	Kastura Mal
c	Yes	Yes	Yes	Yes	Yes	Yes			b	c	c	Yes	Yes	c	a	c	c	Yes	Yes	Yes	c	c	c	Vishnupali
c	b	b	b	b	Yes	Yes			c	c	b	Yes	a	c	b	c	c	Yes	Yes	Yes	c	c	c	Sonbala
c	b	b	b	b	Yes	Yes			c	c	b	Yes	Yes	c	b	c	c	Yes	Yes	Yes	c	c	c	Ghoghara
																								Mungiyadih
c	a	a	a	a	Yes	Yes			c	c	b	Yes	a	c	b	c	c	Yes	Yes	Yes	c	b	c	Purenepali
c	Yes	Yes	Yes	Yes	Yes	Yes			b	c	a	Yes	Yes	c	a	c	c	Yes	Yes	Yes	c	a	c	Jhikipali
c	Yes	Yes	Yes	Yes	Yes	Yes			c	c	Yes	Yes	Yes	c	Yes	c	c	Yes	Yes	Yes	c	Yes	c	Dongripali
c	a	a	a	a	Yes	Yes			c	c	a	Yes	a	c	a	c	c	Yes	Yes	Yes	c	a	c	Gindola
c	a	Yes	Yes	Yes	Yes	Yes			c	c	a	Yes	Yes	c	a	c	c	Yes	Yes	Yes	c	a	c	Kokbahal
c	Yes	Yes	Yes	Yes	Yes	Yes			c	c	a	Yes	a	c	a	c	c	Yes	Yes	Yes	c	a	c	Lendhar Jori
c	b	b	c	Yes	Yes	Yes	c		c	c	b	Yes	a	c	b	c	c	Yes	Yes	Yes	c	c	c	Behrabahal
c	Yes	Yes	Yes	Yes	Yes	Yes			c	c	c	Yes	a	c	b	c	c	Yes	Yes	Yes	c	c	c	Paraskol
c	Yes	Yes	Yes	Yes	Yes	Yes			c	c	c	Yes	Yes	c	b	c	c	Yes	Yes	Yes	c	Yes	c	Gaurdih
c	b	Yes	Yes	Yes	Yes	a			c	c	c	Yes	Yes	c	c	c	c	Yes	Yes	Yes	c	c	c	Santhar
c	b	Yes	Yes		Yes	a			c	c	c	Yes	Yes	c	c	b	c	Yes	Yes	Yes	b	b	b	Dumarpali

1, If not available within the village , the distance range here facility is available is given).

1, If not available within the village , the distance range here facility is available is given).								Availability of electricity (Yes/No)				Land Use					
												Nearest Town		Area under different types of la			
	Name village	Cinema / Video Hall	Public Library	Public Reading Room	Newspaper Supply	Assembly Polling station	Birth & Death Registration Office	Power Supply for Domestic Use (ED)	Power Supply for Agricultural Use (EAG)	Power Supply for Commercial Use (EC)	Power Supply for All Uses (EA)	Name	Distance range code i.e. a for < 5 Kms, b for 5-10 Kms and c for 10+ kms .	Forests	Area under Non-agricultural Uses	Barren and Un-cultivable land	Permanent Pastures and Other Grazing Lands
1	2	92	93	94	95	96	97	98	99	100	101	102	103	104	105	106	107
201	Didadih											Baramkela	c	3	0.8	0	0
202	Dhosarbahal	c	c	a	c	a	a	Yes	Yes	No	No	Baramkela	c	4.1	13.6	0	18.6
203	Banhar	c	c	a	c	Yes	a	Yes	Yes	No	No	Baramkela	c	0	48.4	1.5	50.3
204	Tarekela	c	c	Yes	c	Yes	Yes	Yes	Yes	No	No	Baramkela	c	0	24	0	30.6
205	Chhailbhatha	c	c	a	c	a	a	Yes	Yes	No	No	Baramkela	c	0	12.6	0	5.3
206	Jognipali	c	c	Yes	c	Yes	Yes	Yes	Yes	No	No	Baramkela	c	0	23.7	0	10.3
207	Kalakhunta	c	c	Yes	c	Yes	a	Yes	Yes	No	No	Baramkela	c	0	15.9	3.8	7.3
208	Saraipali	c	c	Yes	c	Yes	Yes	Yes	Yes	No	No	Baramkela	c	0	10.5	0	4
209	Semarapali	c	c	a	c	a	a	No	No	No	Yes	Baramkela	c	0	9.7	0	28.2
210	Limpali	c	c	b	c	a	b	No	No	No	Yes	Baramkela	c	26.2	14.5	1	38.1
211	Banwaspali	c	c	a	c	a	a	Yes	Yes	No	No	Baramkela	c	0	10.8	1.2	35.2
212	Amapali	c	c	Yes	c	Yes	Yes	Yes	Yes	No	No	Baramkela	c	6	8.7	10	16
213	Jhal	c	c	Yes	c	Yes	Yes	Yes	Yes	No	No	Sohela (Odisa)	c	0	28.5	0	91
214	Paterapali	c	c	a	c	a	a	Yes	Yes	No	No	Sohela (Odisa)	c	0.3	9.8	0	64.1
215	Jamdalka	c	c	a	c	a	a	Yes	Yes	No	No	Sohela (Odisa)	c	0	9.9	4.6	30.8
216	Jirapali	c	c	Yes	c	Yes	Yes	Yes	Yes	No	No	Sohela (Odisa)	c	0	55.2	19.1	60.2
217	Damdama	c	c	a	c	a	a	Yes	Yes	No	No	Baramkela	c	0	12.1	9	21.8
218	Dulapali	c	c	Yes	c	Yes	Yes	Yes	Yes	No	No	Baramkela	c	0	17.5	1	50.4
219	Kastura Mal	c	c	a	c	a	a	Yes	Yes	No	No	Baramkela	c	30.5	8.1	0	46.2
220	Vishnupali	c	c	a	c	Yes	a	Yes	Yes	No	No	Baramkela	c	0	15.7	1	25.2
221	Sonbala	c	c	a	c	Yes	a	No	No	No	Yes	Sohela (Odisa)	c	27.3	11.6	3.5	321.1
222	Ghoghara	c	c	Yes	c	Yes	Yes	Yes	Yes	No	No	Sohela (Odisa)	c	27.2	23.3	2.2	77.1
223	Mungiyadih											Sohela (Odisa)	c	1.7	1.3	0.1	30.7
224	Purenapali	c	c	a	c	Yes	a	Yes	Yes	No	No	Baramkela	c	26.5	9.9	0.6	50.4
225	Jhikipali	c	c	Yes	Yes	Yes	Yes	No	No	No	Yes	Sohela (Odisa)	c	1.8	18.7	0.4	69.9
226	Dongripali	c	c	Yes	Yes	Yes	Yes	Yes	Yes	No	No	Sohela (Odisa)	c	0	22.4	4.6	161.8
227	Gindola	c	c	a	c	a	a	Yes	Yes	No	No	Sohela (Odisa)	c	8.2	18.1	3.2	111.3
228	Kokbahal	c	c	Yes	c	Yes	Yes	Yes	Yes	No	No	Sohela (Odisa)	c	0	13.3	3.4	60.9
229	Lendhar Jori	c	c	a	c	Yes	a	Yes	Yes	No	No	Sohela (Odisa)	c	0	15.2	6.7	59.4
230	Behrabahal	c	c	a	c	b	a	Yes	Yes	No	No	Sohela (Odisa)	c	89.7	22	0	113.7
231	Paraskol	c	c	a	c	a	a	No	No	No	Yes	Sohela (Odisa)	c	6.5	5.8	0.5	3.7
232	Gaurdih	c	c	Yes	Yes	Yes	Yes	Yes	Yes	No	No	Sohela (Odisa)	c	0	16.6	7	128.5
233	Santhar	c	c	Yes	Yes	Yes	Yes	No	No	No	Yes	Sohela (Odisa)	c	0	7.2	0	103.1
234	Dumarpali	b	b	Yes	Yes	Yes	Yes	No	No	No	Yes	Sohela (Odisa)	b	0	21.6	0.1	0

Land Use												Name of three most important commodities manufactured				
Land use ( in hectares rounded up to one decimal place)							Area irrigated by source (in hectare).									
Land Under Miscellaneous Tree Crops etc.	Culturable Waste Land	Fallow lands other than current fallows	Current Fallows	Net Area Sown	Total Irrigated Land Area	Total Un-irrigated Land Area	Canals ( C )	Wells/Tube-wells(W/TW)	Tanks/Lakes(T/L)	Water Falls(WF)	Others(O)	First	Second	Third	Name of Village	Serial Number
108	109	110	111	112	113	114	115	116	117	118	119	120	121	122	2	1
0	0.4	0.8	0.2	24.4	0	24.4	0	0	0	0	0				Didadih	201
0	0	1.1	2.4	81.2	13.4	74.9	0	0	0	0	13				Dhosarbahal	202
0	0	1.1	0.7	122.6	6.8	78.6	0	0	0	0	6.8				Banhar	203
0	0	6.2	3.6	110.8	59.6	66.3	0	0	16.5	0	48				Tarekela	204
0	0	0.2	0.6	56.8	29.4	36.2	0	0	0	0	29				Chhailbhatha	205
0	0	1.1	0.8	104.8	21.4	93	0	0	3.4	0	18				Jognipali	206
0	0	0.6	0.4	99.1	10.3	91.8	0	0	0	0	10				Kalakhunta	207
0	0	0.6	3	81.7	3.2	79.9	0	0	0.8	0	2.4				Saraipali	208
0	0	1	0.7	71.2	12	60.7	1	0	3	0	8				Semarapali	209
0	0	0.6	0.4	108.8	5.6	104.8	0	0	4	0	1.6				Limpali	210
0	0	2.4	3.2	95.4	5.3	119.1	0	0	2	0	3.2				Banwaspali	211
0	0	2.2	4.1	81.6	10.3	74.7	0	2	0	0	8.3				Amapali	212
0	0	4.1	6.2	174.4	33.1	145.8	0	0	8	0	25				Jhal	213
0	0.9	7.4	0.2	134	12.8	119.4	0	0	3	0	9.8				Paterapali	214
0	0.6	3.5	28.3	82.7	8.7	96.8	0	0	2.1	0	6.6				Jamdalka	215
0	0	2.9	3.8	192.8	9.8	185.7	0	0	3	0	6.8				Jirapali	216
0	0.8	3.2	5.5	97.3	8.6	88.7	0	0	8.6	0	0				Damdama	217
0	0	0.6	1.5	150.5	1.6	148.9	0	0	1.6	0	0				Dulapali	218
0	0.8	5.1	6.1	115.3	1.2	114.1	0	0	1.2	0	0				Kastura Mal	219
0	0.2	2.9	3.6	156	2.5	153.5	0	0	2.5	0	0				Vishnupali	220
0	0.1	2.1	1.6	205.4	6.1	199.3	0	0	6.1	0	0				Sonbala	221
0	0	3.7	3.6	91.8	15.4	76.4	0	0	15.4	0	0				Ghoghara	222
0	0.8	5.4	1.1	107	2.5	153.5	0	0	2.5	0	0				Mungiyadih	223
0	0.1	0.4	0.2	120.5	1.4	119.1	0	1.4	0	0	0				Purenapali	224
0	137.2	0.3	0.9	126.3	7	119.3	0	7	0	0	0				Jhikipali	225
0	4.3	5.2	2.6	115.1	14.1	101	0	14.1	0	0	0				Dongripali	226
0	1.3	4.3	5.9	196.7	1.8	194.9	0	0.8	1	0	0				Gindola	227
0	0.7	3.5	12.9	157.2	5.2	152	0	5.2	0	0	0				Kokbahal	228
0	14.4	5.6	9.1	181.8	40.8	141	0	0	40.8	0	0				Lendhar Jori	229
0	37.3	5.7	11.2	123.8	23.1	100.7	0	0	23.1	0	0				Behrabahal	230
0	9.2	7.3	17.1	116.5	16.5	100	0	10.5	6	0	0				Paraskol	231
0.3	19.5	11.3	41.2	289.9	9.9	280	0	0	9.9	0	0				Gaurdih	232
0	19.4	8.3	4.7	171.6	10.7	60.9	0	0	10.7	0	0				Santhar	233
0	23.6	7.2	4.7	205.9	25.1	180.8	0	0	25.1	0	0				Dumarpali	234

Sr.No.	Name village	Location code no.	Total area of the village ( in hectares rounded up to one decimal place)	Total population ( 2011 census )	Number of households (2011 census)	Number of educational amenities available. (If not available within the village , the distance range code viz; a for < 5 Kms, b for 5-10 Kms and c for 10+ kms of nearest place where facility is available is given).														
						Pre-Primary school (PP)	Primary school (P)	Middle school (M)	Secondary School (S)	Senior Secondary school (SS)	Degree college of arts science & commerce (ASC)	Engineering college(EC)	Medical college (MC)	Management institute (MI)	Polytechnic (Pt)	Vocational training school /ITI	Non-formal training centre (NFTC)	Special school for disabled (SSD)	Others (specify)	
1	2	3	4	5	6	7	8	9	10	11	12	13	14	15	16	17	18	19	20	
235	Khairat	435804	322.6	350	104	b	1 a	b	b	b	b	c	c	c	c	b		c		
236	Rangadih	435805	246	471	108	a	1 a	b	b	c	c	c	c	c	c	c		c		
237	Kadlisarar	435806	181.9	378	111	a	1 a	a	a	c	c	c			c	c				
238	Bharali	435807	259.6	211	60	b	1	1 b	b	b	c	c	c	c	c	b		c		
239	Sahajbahal	435808	243.2	263	68	b	1 a	b	b	b	c	c	c	c	c	b		c		
240	Biranipali	435809	251.5	564	147	b	1	1 b	b	b	b	c	c	c	c	b		c		
241	Pardhiyapali	435810	365.3	577	158	b	1	1 b	b	b	c	c	c			b		c		
242	Bhalupani	435811	271.6	267	75	b	1 a	b	b	b	c	c	c	c	c	b		c		
243	Dogipani	435812	64	226	57	c	1	c	c		c	c				c		c		
Block T O T A L :			44883.1	138872	37961	27	260	137	19	9	0	0	0	0	0	0	0	0	0	
District T O T A L :			494815	1247682	312800	143	2088	978	213	120	5	1	0	0	0	7	3	2	1	

Number of Medical Amenities available. (If not available within the village , the distance range code viz; a for < 5 Kms, b for 5-10 Kms and c for 10+ kms of nearest place where facility is available is given).											Number of Non-Government Medical Amenities available.								Availability of drinking water - Yes / No								Name village
Community health centre (CHC)	Primary health centre (PHC)	Primary health sub centre (PHS)	Maternity and child welfare centre (MCW)	T.B. clinic (TBC)	Hospital-allopathic (HA)	Hospital-alternative medicine (HO)	Dispensary (D)	Veterinary hospital (VH)	Mobile health clinic (MHC)	Family welfare centre (FWC)	Charitable non Govt. hospital/Nursing home.	Medical practitioner with MBBS Degree	Medical practitioner with other degree	Medical practitioner with no degree	Traditional practitioner and faith healer .	Medicine Shop	Others	Tap water (Treated/Untreated)	Well water (Covered / Uncovered well)	Hand Pump	Tube wells / Bore well	Spring	River / Canal	Tank / Pond / Lake	Others		
21	22	23	24	25	26	27	28	29	30	31	32	33	34	35	36	37	38	39	40	41	42	43	44	45	46	2	
c	c	c	c	c		c	c	c	c	c	0	0	0	0	0	0	0	0	No	Yes	Yes	Yes	No	No	Yes	No	Khairat
c	c	b	c	c		c	c	c	c	c	0	0	0	0	0	0	0	0	No	Yes	Yes	Yes	No	No	Yes	No	Rangadih
c	c	a	c	c		c		c	c	c	0	0	0	0	0	0	0	0	No	No	Yes	No	No	No	Yes	No	Kadlisarar
c	c	b	c	c		c	c	c	c	c	0	0	0	0	0	0	0	0	No	Yes	Yes	No	No	No	Yes	No	Bharali
c	c	c	c	c		c	c	c	c	c	0	0	0	0	0	0	0	0	No	Yes	Yes	No	No	No	Yes	No	Sahajbahal
c	c	1	c	c		c	c	c	c	c	0	0	0	0	0	0	0	0	No	No	Yes	No	No	No	Yes	No	Biranipali
c	c	c	c	c		c	c	c	c	c	0	0	0	0	0	0	0	0	No	Yes	Yes	Yes	No	No	Yes	No	Pardhiyapali
c	c	c	c	c		c	c	c	c	c	0	0	0	0	0	0	0	0	No	Yes	Yes	No	No	No	Yes	No	Bhalupani
c	c	c	c	c		c		c	c	c	0	0	0	0	0	0	0	0	No	Yes	Yes	No	No	No	Yes	No	Dogipani
0	3	40	1	0	0	0	1	2	0	0	5	4	12	48	30	13	1	46	77	224	171	7	55	210	0	Block T O T A L :	
3	50	322	40	9	0	20	26	50	12	0	12	37	144	326	341	81	1	368	923	1421	938	43	513	1263	0	District T O T A L :	

Sr.No.	Name village	Availability of toilet & others Yes / No				Communication and transport facilities (If amenities available code -Yes is given except for Village Pin Code ,If not available within the village , the distance range code viz; a for < 5 Kms, b for 5-10 Kms and c for 10+ kms of nearest place where facility is available is given).																
		Community toilet including bath.	Community toilet excluding bath.	Rural sanitary mart or sanitary hardware outlet available near the village.	Community bio- gas or recycle of waste for productive use.	Post office(PO)	Sub post office (SPO)	Post & Telegraph office (P&TO)	Village Pin Code	Telephones (Land lines)	Public call office (PCO)	Mobile phone coverage	Internet cafes/ Common service centre (CSC)	Private courier facility	Bus service (Public & Private)	Railway stations	Auto/Modified Autos	Taxis and Vans	Tractors	Cycle-pulled rickshaws(Manual & Machine driven)	Carts driven by animals	Sea /River ferry service
1	2	47	48	49	50	51	52	53	54	55	56	57	58	59	60	61	62	63	64	65	66	67
235	Khairat	No	No	No	No	c	c	c	496551	b	b	Yes	b	b		c	b	b	Yes	Yes		
236	Rangadih	No	No	No	No	c	c	c	496551	c	c	Yes	c	c	Yes	c	c	c	Yes	Yes		
237	Kadlisarar	No	No	No	No	c	c	c	496551	c	c	Yes	c	c		c	c	c	Yes	Yes	Yes	
238	Bharali	No	No	No	No	c	c	c	496551	b	b	b	b	b	Yes	c	b	b	Yes	Yes		
239	Sahajbahal	No	No	No	No	c	c	c	496551	b	b	Yes	b	b		c	b	b	Yes	Yes		
240	Biranipali	No	No	No	No	Yes	c	c	496551	b	b	Yes	b	b	Yes	c	b	b	Yes	Yes		
241	Pardhiyapali	No	No	No	No	c	c	c	496551	b	b	Yes	b	b		c	b	b	Yes	Yes		
242	Bhalupani	No	No	No	No	c	c	c	496551	b	b	Yes	b	b		c	c	b	Yes	Yes		
243	Dogipani	No	No	No	No	c	c	c	496551	c	c	c	c	c		c	c	a	Yes	Yes		
<b>Block T O T A L :</b>		<b>1</b>	<b>2</b>	<b>11</b>	<b>0</b>	<b>26</b>	<b>2</b>	<b>1</b>	<b>225</b>	<b>49</b>	<b>18</b>	<b>127</b>	<b>0</b>	<b>0</b>	<b>89</b>	<b>0</b>	<b>0</b>	<b>51</b>	<b>201</b>	<b>29</b>	<b>222</b>	<b>2</b>
<b>District T O T A L :</b>		<b>11</b>	<b>22</b>	<b>167</b>	<b>9</b>	<b>235</b>	<b>155</b>	<b>9</b>	<b>1426</b>	<b>475</b>	<b>287</b>	<b>928</b>	<b>37</b>	<b>16</b>	<b>625</b>	<b>17</b>	<b>34</b>	<b>314</b>	<b>920</b>	<b>186</b>	<b>1249</b>	<b>18</b>

Village connected to highways,village roads, banks & credit societies (If amenities available code -Yes is given, If not available within the village , the distance range code viz; a for < 5 Kms, b for 5-10 Kms and c for 10+ kms of nearest place where facility is available is given).												Availability of miscellaneous facilities (If amenities available code -Yes is given code viz; a for < 5 Kms, b for 5-10 Kms and c for 10+ kms of nearest place w												
Connected to national highway(NH)	Connected to state highway(SH)	Connected to major district road (MDR)	Connected to others district road	Pucca roads	Kutchcha roads	Water bounded macadam(WBM) roads	Navigable waterway (river/canal)(NW)	Footpaths (FP)	Commercial & Co-operative Banks	ATM	Agricultural Credit Societies	Self-Help Group (SHG)	Public distribution system (PDS) shop	Mandis / Regular market	Weekly Haat	Agricultural marketing society	Integrated Child Development Scheme (Nutritional Centres)	Anganwadi Centre (Nutritional Centres)	Others (Nutritional Centres)	ASHA (Accredited Social Health Activist)	Community centre with/without TV	Sports Field,	Sports Club / Recreation Centre	Name village
68	69	70	71	72	73	74	75	76	77	78	79	80	81	82	83	84	85	86	87	88	89	90	91	2
b	b	b	a	a	Yes	Yes			c	b	c	Yes	b	b	b	c	c	Yes	Yes	Yes	b	b	b	Khairat
c	b	Yes	Yes	Yes	Yes	Yes			c	c	c	Yes	a	c	b	c	c	Yes	Yes	Yes	c	c	c	Rangadih
c	a	a	a	a	Yes	Yes			c	c	a	Yes	a	Yes	a	c	c	Yes	Yes	Yes	c	a	Yes	Kadlisarar
b	Yes	Yes	Yes	Yes	Yes	a			c	b	c	Yes	a	b	b	b	c	Yes	Yes	Yes	b	Yes	b	Bharali
b	a	a	Yes		Yes	Yes			c	b	c	a	b	b	b	c	c	Yes	Yes	Yes	b	b	b	Sahajbahal
b	Yes	Yes	Yes	Yes	Yes	Yes			b	b	b	Yes	Yes	b	b	c	c	Yes	Yes	Yes	b	b	b	Biranipali
b	a	a	a	a	Yes	Yes			c	b	c	Yes	a	c	b	b	c	Yes	Yes	Yes	b	Yes	b	Pardhiyapali
b	a	a	a	a	a	a		Yes	c	b	c	Yes	a	b	b	c	c	Yes	Yes	Yes	b	Yes	b	Bhalupani
c	c	c	c	c	Yes	Yes			c	c	c	Yes	Yes	c	c	c	c	Yes	Yes	Yes	c	c	c	Dogipani
1	38	68	105	100	208	197	3	3	5	0	9	220	89	7	15	6	75	212	225	221	10	23	4	Block T O T A L :
94	175	362	655	964	1308	1191	187	11	34	11	96	1323	739	183	195	56	204	1359	1426	1314	195	490	83	District T O T A L :



1, If not available within the village , the distance range here facility is available is given).

1, If not available within the village , the distance range here facility is available is given).								Availability of electricity (Yes/No)				Land Use					
												Nearest Town		Area under different types of la			
	Name village	Cinema / Video Hall	Public Library	Public Reading Room	Newspaper Supply	Assembly Polling station	Birth & Death Registration Office	Power Supply for Domestic Use (ED)	Power Supply for Agricultural Use (EAG)	Power Supply for Commercial Use (EC)	Power Supply for All Uses (EA)	Name	Distance range code i.e. a for < 5 Kms, b for 5-10 Kms and c for 10+ kms .	Forests	Area under Non-agricultural Uses	Barren and Un-cultivable land	Permanent Pastures and Other Grazing Lands
1	2	92	93	94	95	96	97	98	99	100	101	102	103	104	105	106	107
235	Khairat	b	b	b	b	a	b	No	No	No	Yes	Sohela (Odisa)	b	0	28.1	0.3	62
236	Rangadih	c	c	a	c	a	a	No	No	No	Yes	Sohela (Odisa)	c	0	11.6	3	10.8
237	Kadlisarar	c	c	a	c	a	a	Yes	Yes	No	No	Sohela (Odisa)	c	0	10.1	4.9	61
238	Bharali	b	b	a	b	a	a	No	No	No	Yes	Sohela (Odisa)	b	0	13.2	0	142.4
239	Sahajbahal	b	b	a	b	a	a	No	No	No	Yes	Sohela (Odisa)	b	1	25.6	0	96
240	Biranipali	b	b	Yes	Yes	Yes	Yes	No	No	No	Yes	Sohela (Odisa)	b	0	20.5	1.6	82.3
241	Pardhiyapali	b	b	a	b	Yes	a	No	No	No	Yes	Sohela (Odisa)	b	7.2	17.6	3.3	127.1
242	Bhalupani	b	b	a	b	a	a	No	No	No	Yes	Sohela (Odisa)	b	0	10.4	0	164.2
243	Dogipani	c	c	b	c	a	b	Yes	Yes	No	No	Baramkela	c	0	3	0	0
Block T O T A L :		0	9	93	74	135	93	77	77	0	148	0	0	987.3	5101.3	905.4	4707.4
District T O T A L :		35	92	568	578	1106	842	443	334	3	976	0	0	60183	42465.4	15742.8	63634.4

Land Use												Name of three most important commodities manufactured				
nd use ( in hectares rounded up to one decimal place)						Area irrigated by source (in hectare).										
Land Under Miscellaneous Tree Crops etc.	Culturable Waste Land	Fallow lands other than current fallows	Current Fallows	Net Area Sown	Total Irrigated Land Area	Total Un-irrigated Land Area	Canals ( C )	Wells/Tube-wells(W/TW)	Tanks/Lakes(T/L)	Water Falls(WF)	Others(O)	First	Second	Third		
108	109	110	111	112	113	114	115	116	117	118	119	120	121	122	2	1
0.3	22.5	6.3	4.5	198.7	8.8	189.9	0	0	8.8	0	0				Khairat	235
0	9.8	9.8	4.6	196.4	20.4	76	0	0	20.4	0	0				Rangadih	236
0	4.7	2	1	98.2	8.2	90	0	0	8.2	0	0				Kadlisarar	237
0	4.3	5	2.1	92.5	2.5	90	0	0	2.5	0	0				Bharali	238
0	4.5	8	2	106.1	7.1	99	0	0	7.1	0	0				Sahajbahal	239
0	5.4	7.7	7.8	126.2	26.2	100	0	0	26.2	0	0				Biranipali	240
0	15.9	8.6	3.8	181.7	27	154.6	0	0	27	0	0				Pardhiyapali	241
0	5.9	4.2	2.5	84.4	15.4	69	0	0	15.4	0	0				Bhalupani	242
0	1	0.5	1.5	58	8	50	0	8	0	0	0				Dogipani	243
24.6	745.7	705.2	946.3	30758.8	12014.5	18618.1	3238.1	6573.7	1079.9	0					Block T O T A L :	
850.7	9261.5	20636	17302.9	264732.5	56173.7	231731	15704.3	26053.5	4899.3	233.3					District T O T A L :	

**(C) Appendixes To Village Directory****APPENDIX-I****SUMMARY SHOWING TOTAL NUMBER OF VILLAGES HAVING**

Sr. No.	Name of CD block	Total number of inhabited villages in the C. D. block	Total population of C.D. block	Villages having educational institutions							
				Pre-primary school	Primary school	Middle school	Secondary school	Senior secondary school (SS)	Degree college of arts & science & commerce	Degree college of engineering	Medical college
1	2	3	4	5	6	7	8	9	10	11	12
1	Dharamjaigarh	190	192676	9	186	110	26	11	0	0	0
2	Lailunga	120	122405	11	120	92	21	12	1	0	0
3	Gharghoda	80	69970	2	79	46	10	4	1	0	0
4	Tamnar	116	97975	7	111	61	22	12	1	0	0
5	Raigarh	138	144392	23	137	83	28	20	1	0	0
6	Pusaur	147	135055	19	147	79	22	12	0	1	0
7	Kharsia	136	131688	7	136	97	22	16	0	0	0
8	Sarangarh	274	214649	24	265	148	21	10	1	0	0
9	Sarailendha(Baramkela)	225	138872	23	218	108	17	9	0	0	0
	Total	1426	1247682	125	1399	824	189	106	5	1	0

Sr. No.	Name of CD block	Villages having Medical institutions							
		Community health centre	Primary health centre	Primary health sub centre	Maternity and child welfare centre	T.B. clinic	Hospital-allopathic	Hospital-alternative medicine	Dispensary
1	2	20	21	22	23	24	25	26	27
1	Dharamjaigarh	2	8	60	7	1	0	3	4
2	Lailunga	0	4	42	0	0	0	0	0
3	Gharghoda	0	4	20	1	2	0	1	0
4	Tamnar	1	3	27	2	1	0	2	1
5	Raigarh	0	9	34	6	0	0	5	3
6	Pusaur	0	7	25	13	0	0	1	1
7	Kharsia	0	7	39	8	2	0	5	9
8	Sarangarh	0	5	35	2	0	0	0	1
9	Sarailendha(Baramkela)	0	3	40	1	0	0	0	1
	Total	3	50	322	40	6	0	17	20

**VILLAGE DIRECTORY****EDUCATIONAL, MEDICAL AND OTHER AMENITIES - CD BLOCK LEVEL**

Villages having educational institutions (contd.)							Name of CD block	Sr. No.
Management institute	Polytechnic	Vocational training school/ITI	Non-formal training centre	Special school for disabled	Others (specify)	No educational facility		
13	14	15	16	17	18	19	2	1
0	0	0	1	0	0	4	Dharamjaigarh	1
0	0	0	0	1	0	0	Lailunga	2
0	0	1	0	0	0	1	Gharghoda	3
0	0	1	1	0	0	4	Tamnar	4
0	0	0	0	1	0	1	Raigarh	5
0	0	1	0	0	1	0	Pusaur	6
0	0	1	1	0	0	0	Kharsia	7
0	0	2	0	0	0	9	Sarangarh	8
0	0	0	0	0	0	7	Sarailendha(Baramkela)	9
0	0	6	3	2	1	26	Total	

Villages having Medical institutions (contd.) ...							Name of CD block	Sr. No.
Veterinary hospital	Mobile health clinic	Family welfare centre	Medical practioner (with MBBS Degree)	Medical practioner (with other degree)	Medicine shop	Others	No medical facility	
28	29	30	31	32	33	34	35	2
								1
7	0	0	3	7	5	0	114	Dharamjaigarh
0	0	0	2	11	1	0	70	Lailunga
1	1	0	1	0	1	0	56	Gharghoda
6	0	0	5	9	4	0	62	Tamnar
13	4	0	6	29	10	0	70	Raigarh
3	0	0	2	13	9	0	75	Pusaur
8	3	0	1	8	3	0	74	Kharsia
9	0	0	0	12	12	0	189	Sarangarh
2	0	0	2	8	9	1	151	Sarailendha(Baramkela)
49	8	0	22	97	54	1	861	Total

**APPENDIX-I**

**SUMMARY SHOWING TOTAL NUMBER OF VILLAGES HAVING**

Sr. No.	Name of CD block	Villages having drinking water						
		Tap water (treated/un- treated)	Well water (covered/ uncovered well)	Hand pump	Tubewell/ borewell	Spring	River/ canal	Tank/ pond/ lake
1	2	36	37	38	39	40	41	42
1	Dharamjaigarh	34	181	189	77	10	69	133
2	Lailunga	6	120	120	33	0	41	112
3	Gharghoda	36	80	80	52	0	25	76
4	Tamnar	37	94	115	71	3	33	99
5	Raigarh	53	55	138	127	3	77	116
6	Pusaur	52	15	146	145	2	30	131
7	Kharsia	68	74	136	118	11	80	122
8	Sarangarh	36	227	273	144	7	103	264
9	Sarailendha(Baramkela)	46	77	224	171	7	55	210
	Total	368	923	1421	938	43	513	1263

Sr. No.	Name of CD block	Villages having transport							Banks		Credit societie
		Village roads- pucca road	Bus service (public/ private)	Rail- way station	Auto/ modi & autos	Taxi & vans	Tractors	Navigable water ways (river/canal/ sea ferry service)	Commercial & co- operative	ATM	Agri- cultural credit societie s
1	2	52	53	54	55	56	57	58	59	60	61
1	Dharamjaigarh	114	76	0	3	14	101	5	4	1	7
2	Lailunga	96	78	4	15	34	30	100	2	0	8
3	Gharghoda	59	41	0	1	23	59	5	0	0	5
4	Tamnar	73	54	0	2	15	40	7	2	3	17
5	Raigarh	115	78	6	11	62	108	17	7	2	12
6	Pusaur	121	72	0	1	65	137	16	2	3	11
7	Kharsia	126	54	7	1	20	108	18	4	2	10
8	Sarangarh	160	83	0	0	30	136	16	8	0	17
9	Sarailendha(Baramkela)	100	89	0	0	51	201	3	5	0	9
	Total	964	625	17	34	314	920	187	34	11	96

**VILLAGE DIRECTORY****EDUCATIONAL, MEDICAL AND OTHER AMENITIES - CD BLOCK LEVEL**

Villages having Post & Telegraph									Name of CD block	Sr. No.
Others	No drinking water facility	Post office	Sub post office	Post & telegraph office	Phone (land lines)	Public call office	Mobile phone coverage	Internet cafes/ Common service centre		
43	44	45	46	47	48	49	50	51	2	1
0	1	34	14	1	35	23	95	3	Dharamjaigarh	1
0	0	26	21	0	40	40	52	19	Lailunga	2
0	0	11	16	0	18	7	75	0	Gharghoda	3
0	0	0	11	1	25	13	95	1	Tamnar	4
0	0	22	18	1	98	69	101	8	Raigarh	5
0	0	28	18	0	50	33	104	0	Pusaur	6
0	0	42	29	1	61	36	98	5	Kharsia	7
0	0	46	26	4	99	48	181	1	Sarangarh	8
0	0	26	2	1	49	18	127	0	Sarailendha(Baramkela)	9
0	1	235	155	9	475	287	928	37	Total	

Villages having recreation facility				Miscellaneous				Villages having power supply		Name of CD block	Sr. No.
Cinema / video halls	Public library	Public reading rooms	Availability of news paper	Public distribution system (PDS) shop	Weekly haat	Assembly polling station	Birth & death registration	Available	Not available		
62	63	64	65	66	67	68	69	70	71	2	1
0	1	25	32	107	25	153	124	187	3	Dharamjaigarh	1
3	14	92	85	77	40	109	86	119	1	Lailunga	2
0	0	34	27	42	11	55	42	80	0	Gharghoda	3
0	4	62	36	63	11	88	68	114	2	Tamnar	4
2	7	69	102	82	23	124	97	138	0	Raigarh	5
7	9	61	60	82	20	130	107	147	0	Pusaur	6
19	23	48	55	80	21	115	92	136	0	Kharsia	7
4	25	84	107	117	29	197	133	273	1	Sarangarh	8
0	9	93	74	89	15	135	93	225	0	Sarailendha(Baramkela)	9
35	92	568	578	739	195	1106	842	1419	7	Total	

**APPENDIX I A - VILLAGE DIRECTORY**  
**VILLAGES BY NUMBER OF PRIMARY SCHOOL**

Serial number	Name of C.D. block	Total number of inhabited villages	Number of primary schools				
			None	One	Two	Three	Four+
1	2	3	4	5	6	7	8
1	Dharamjaigarh	190	4	109	41	23	13
2	Lailunga	120	0	46	35	19	20
3	Gharghoda	80	1	52	14	9	4
4	Tamnar	116	5	73	31	3	4
5	Raigarh	138	1	88	36	11	2
6	Pusaur	147	0	110	30	5	2
7	Kharsia	136	0	92	31	7	6
8	Sarangarh	274	9	220	34	6	5
9	Sarailendha(Baramkela)	225	7	192	15	9	2
	Total	1426	27	982	267	92	58

**APPENDIX I B - VILLAGE DIRECTORY**  
**VILLAGES BY PRIMARY, MIDDLE AND SECONDARY SCHOOLS**

Serial number	Name of C. D. block	Total number of inhabited villages	Type of educational institutions available			
			No School	At least one primary school and no middle school	At least one primary school and one middle school	At least one middle school and one secondary school
1	2	3	4	5	6	7
1	Dharamjaigarh	190	4	76	110	26
2	Lailunga	120	0	28	92	21
3	Gharghoda	80	1	33	46	10
4	Tamnar	116	4	51	60	22
5	Raigarh	138	1	54	83	28
6	Pusaur	147	0	68	79	22
7	Kharsia	136	0	39	97	22
8	Sarangarh	274	9	117	148	21
9	Sarailendha(Baramkela)	225	7	110	108	17
	Total	1426	26	576	823	189

**APPENDIX I C - VILLAGE DIRECTORY****VILLAGES WITH DIFFERENT SOURCES OF DRINKING WATER FACILITIES AVAILABLE**

Sr.No.	Name of C.D.Block	Number of villages with different sources of drinking water facilities available				
		Only tap (treated/ untreated)	Only well (covered / uncovered)	Only tubewell /borewell	Only handpump	More than one source only from tap, well, tubewell,hand pump
1	2	3	4	5	6	7
1	Dharamjaigarh	0	0	0	5	184
2	Lailunga	0	0	0	0	120
3	Gharghoda	0	0	0	0	80
4	Tamnar	0	0	0	6	110
5	Raigarh	0	0	0	7	131
6	Pusaur	0	0	0	0	147
7	Kharsia	0	0	0	7	129
8	Sarangarh	0	0	0	31	242
9	Sarailendha(Baramkela)	0	0	0	39	185
	Total	0	0	0	95	1328

**APPENDIX II - VILLAGE DIRECTORY****VILLAGES WITH 5,000 AND ABOVE POPULATION WHICH DO NOT HAVE ONE OR MORE AMENITIES**

Sr. No.	Name of CD Block	Name of village	Location code number	Popula- tion	Amenities not available (indicate N.A. where amenity not available)						
					Senior secon- dary school	College	Primary health sub centre	Tap drinking water	Bus facility	Appro- ach by pucca road	Banks
1	2	3	4	5	6	7	8	9	10	11	12
1	Gharghoda	Kudumkela	434671	5914	Available	N.A.	Available	N.A.	Available	Available	N.A.
2	Tamnar	Tamnar	434807	5465	Available	Available	N.A.	Available	Available	Available	Available
3	Sarangarh	Sarangarh	435561	6799	Available	Available	N.A.	N.A.	Available	Available	N.A.



**APPENDIX III - VILLAGE DIRECTORY**  
**LAND UTILISATION DATA IN RESPECT OF CENSUS TOWNS**

Sr. No.	Name of Census Towns and Block within Bracket	Total Area	Forests	Area under Non-agricultural Uses	Barren and Uncultivable land	Permanent Pastures and Other Grazing Lands	Land Under Miscellaneous Tree Crops etc.	Culturable Waste Land	Follow Lands other than Current Fallows	Current Fallows	Net Area Sown	Total Irrigated Land Area	Total Un-irrigated Land area
1	2	3	4	5	6	7	8	9	10	11	12	13	14

----- There is no Census Town in Raigarh District -----

**APPENDIX IV - VILLAGE DIRECTORY**  
**C.D. BLOCK WISE LIST OF INHABITED VILLAGES WHERE NO AMENITY OTHER THAN DRINKING WATER FACILITY IS AVAILABLE**

Serial number	Location code number	Name of village	Serial number	Location code number	Name of village
1	2	3	1	2	3

----- Nil -----

**APPENDIX V - VILLAGE DIRECTORY**  
**SUMMARY SHOWING NUMBER OF VILLAGES NOT HAVING SCHEDULED CASTES POPULATION**

Serial number	Name of C.D. block	Total villages	Uninhabited villages	Inhabited villages	Number of inhabited villages having no Scheduled Castes population
1	2	3	4	5	6
1	Dharamjaigarh	191	1	190	38
2	Lailunga	122	2	120	5
3	Gharghoda	81	1	80	12
4	Tamnar	117	1	116	7
5	Raigarh	140	2	138	3
6	Pusaur	147	0	147	6
7	Kharsia	137	1	136	9
8	Sarangarh	288	14	274	31
9	Sarailendha(Baramkela)	243	18	225	23
	Total	1466	40	1426	134

**APPENDIX VI - VILLAGE DIRECTORY**  
**SUMMARY SHOWING NUMBER OF VILLAGES NOT HAVING SCHEDULED TRIBES POPULATION**

Serial number	Name of C.D. block	Total villages	Uninhabited villages	Inhabited villages	Number of inhabited villages having no Scheduled Tribes population
1	2	3	4	5	6
1	Dharamjaigarh	191	1	190	1
2	Lailunga	122	2	120	1
3	Gharghoda	81	1	80	1
4	Tamnar	117	1	116	1
5	Raigarh	140	2	138	1
6	Pusaur	147	0	147	10
7	Kharsia	137	1	136	5
8	Sarangarh	288	14	274	54
9	Sarailendha(Baramkela)	243	18	225	14
	Total	1466	40	1426	88

**APPENDIX VIIA**  
**LIST OF VILLAGES ACCORDING TO THE PROPORTION OF THE SCHEDULED CASTES TO THE TOTAL**  
**POPULATION BY RANGES**

Range of Scheduled Castes population (percentages)	Location code number	Name of village	Range of Scheduled Castes population (percentages)	Location code number	Name of village
1	2	3	1	2	3
<b>CD Block: DHARAMJAIGARH(0033)</b>			Less than 5	434345	Inchpara
			Less than 5	434346	Jaldega
Nil	434341	Kanchira	Less than 5	434349	Batati
Nil	434359	Laxminagar	Less than 5	434350	Chalha
Nil	434361	Semipali Khurd	Less than 5	434351	Newar
Nil	434362	Laxmipur (Sarasmara)	Less than 5	434352	Poriya
Nil	434367	Thirri Ama	Less than 5	434353	Balpeda
Nil	434370	Rampur	Less than 5	434356	Boro
Nil	434371	Rajida	Less than 5	434357	Jabaga
Nil	434378	Tonahinara	Less than 5	434358	Amalitakra
Nil	434390	Salkheta	Less than 5	434363	Jamargidee
Nil	434410	Sajapali	Less than 5	434364	Chunchunidand
Nil	434411	Chidodih	Less than 5	434366	Nakana
Nil	434416	Kapiyabhouna	Less than 5	434368	Putukachhar
Nil	434417	Dumarnara	Less than 5	434372	Ghonchal
Nil	434418	Bhalupakhana	Less than 5	434374	Bakalo
Nil	434420	Paraghati	Less than 5	434380	Thakurnagar (Jobi)
Nil	434427	Dindwanara	Less than 5	434383	Ranpur
Nil	434433	Madanpur	Less than 5	434384	Kadamdhnodhi
Nil	434434	Amaljharia	Less than 5	434386	Parsa
Nil	434438	Chherchuchi	Less than 5	434387	Bairagi
Nil	434444	Kanakula	Less than 5	434391	Kumarta
Nil	434447	Sajwari	Less than 5	434392	Gosaipondi
Nil	434449	Medarmar	Less than 5	434397	Godhi Khurd
Nil	434450	Dharamjaigarh Colony	Less than 5	434404	Lipti
Nil	434451	Baisy Colony	Less than 5	434405	Golabuda
Nil	434472	Sagarpur	Less than 5	434406	Pakhanakot
Nil	434476	Kokdar	Less than 5	434407	Jagalmauha
Nil	434493	Ganjaipali	Less than 5	434408	Supkalo
Nil	434495	Bhalmundi	Less than 5	434412	Ganpatpur
Nil	434499	Bhundibahari	Less than 5	434413	Kiriya
Nil	434503	Bokaramuda	Less than 5	434414	Raimar
Nil	434519	Auranara	Less than 5	434424	Rairuma Khurd
Nil	434524	Kamosindand	Less than 5	434426	Dhourabhata
Nil	434526	Pusaudera	Less than 5	434428	Rajkot
Nil	434527	Tedasemar	Less than 5	434429	Supkona
Nil	434528	Dharampur	Less than 5	434431	Kataipali Dee
Nil	434529	Aamanara	Less than 5	434432	Shakarlaya
Nil	434530	Ganeshpur	Less than 5	434435	Sokhamuda
Nil	434531	Himmatpur	Less than 5	434439	Tejpur
Less than 5	434342	Paremer	Less than 5	434441	Chulhakhhol
Less than 5	434343	Kuma	Less than 5	434442	Bhandarimunda
Less than 5	434344	Dagbhona	Less than 5	434443	Ongana

VILLAGE AND TOWN DIRECTORY

Range of Scheduled Castes population (percentages)	Location code number	Name of village	Range of Scheduled Castes population (percentages)	Location code number	Name of village
1	2	3	1	2	3
Less than 5	434445	Sohanpur	5 - 10	434348	Ruwaful
Less than 5	434446	Dhodhagaon	5 - 10	434354	Sangra
Less than 5	434448	Darridih	5 - 10	434360	Gawarghutori
Less than 5	434453	Taraimar	5 - 10	434373	Bhojpur
Less than 5	434454	Bayasi	5 - 10	434375	Jamarga
Less than 5	434455	Koilar	5 - 10	434379	Sonpur
Less than 5	434457	Udauda	5 - 10	434382	Ratanpur
Less than 5	434458	Rupunga	5 - 10	434388	Salka
Less than 5	434459	Fattepur	5 - 10	434393	Banjh Ama
Less than 5	434463	Semipali	5 - 10	434398	Vijaynagar
Less than 5	434465	Nawagaon(Shyampur)	5 - 10	434401	Indkalo
Less than 5	434466	Baratapali	5 - 10	434409	Kamrai
Less than 5	434467	Chainpur	5 - 10	434421	Thakurpondi
Less than 5	434468	Nagdarha	5 - 10	434422	Balakpondi
Less than 5	434469	Siwar	5 - 10	434423	Charkhapara
Less than 5	434470	Pandaripani Khurd	5 - 10	434425	Bakaruma
Less than 5	434471	Gersa	5 - 10	434430	Mainipur
Less than 5	434473	Potiya	5 - 10	434436	Jamabira
Less than 5	434475	Amgaon	5 - 10	434437	Bagdahi
Less than 5	434477	Tendumudi	5 - 10	434440	Sisringa
Less than 5	434478	Purunga	5 - 10	434456	Durgapur
Less than 5	434479	Samharsingha	5 - 10	434460	Narkalo
Less than 5	434480	Gerwani	5 - 10	434461	Khadgaon
Less than 5	434481	Hati	5 - 10	434462	Sithara
Less than 5	434482	Jogada	5 - 10	434464	Krondha
Less than 5	434483	Barbaspur	5 - 10	434474	Amapali
Less than 5	434484	Munund	5 - 10	434486	Kida
Less than 5	434485	Jampali	5 - 10	434488	Bansajhar
Less than 5	434487	Kharra	5 - 10	434494	Banhar
Less than 5	434490	Kudekela	5 - 10	434497	Maharajganj
Less than 5	434491	Tarekela	5 - 10	434502	Reelo
Less than 5	434492	Ganlimar	5 - 10	434507	Chhal
Less than 5	434496	Chuhkimar	5 - 10	434511	Chitapali
Less than 5	434500	Pondichhal	5 - 10	434517	Deormar
Less than 5	434501	Bangarsuta	5 - 10	434520	Lamikhar
Less than 5	434505	Lat	5 - 10	434521	Donga Bhouna
Less than 5	434506	Bandhapali	11 - 20	434369	Khamhar
Less than 5	434509	Gadain Bahri	11 - 20	434376	Pelama
Less than 5	434510	Bojiya	11 - 20	434377	Sariya
Less than 5	434514	Puslda	11 - 20	434389	Gibhakalo
Less than 5	434515	Baheramuda	11 - 20	434394	Pathalgaon Khurd
Less than 5	434516	Kataipali See	11 - 20	434399	Dhanpuri
Less than 5	434518	Singhijhap	11 - 20	434400	Sakalo
Less than 5	434522	Lotan	11 - 20	434403	Talgaon
Less than 5	434523	Adukala	11 - 20	434419	Saskoba
Less than 5	434525	Dahidand	11 - 20	434452	Shahpur
5 - 10	434347	Krindha	11 - 20	434489	Behramar

Range of Scheduled Castes population (percentages)	Location code number	Name of village	Range of Scheduled Castes population (percentages)	Location code number	Name of village
1	2	3	1	2	3
11 - 20	434498	Dhaskamunda	Less than 5	434600	Turtura
11 - 20	434508	Nawapara	Less than 5	434603	Saramdega
11 - 20	434513	Chandrasekharapur	Less than 5	434604	Horroguda
21 - 30	434365	Miriguda	Less than 5	434606	Kaharchuwan
21 - 30	434385	Kumhichuwan	Less than 5	434608	Gerupani
21 - 30	434402	Alola	Less than 5	434609	Tolage
31 - 40	434355	Sirki	Less than 5	434610	Narayanpur
41 - 50	434396	Kapu	Less than 5	434612	Pokdega
41 - 50	434504	Kansabahar	Less than 5	434613	Lamdand
41 - 50	434512	Khedapali	Less than 5	434616	Kenkrajhariya
51 - 75	434381	Bandhanpur	Less than 5	434618	Khar
51 - 75	434395	Samaniya	Less than 5	434621	Tatkela
<b>CD Block: LAILUNGA(0034)</b>			Less than 5	434632	Kenapara
Nil	434590	Kuropahari	Less than 5	434634	Gunu
Nil	434605	Ainkra	Less than 5	434636	Chingari
Nil	434643	Bardih	Less than 5	434637	Tilaidarha
Nil	434652	Mado	Less than 5	434638	Diyagarh
Nil	434653	Nawagaon	Less than 5	434640	Potebirni
Less than 5	434534	Bhendimuda	Less than 5	434641	Phutaha Munda
Less than 5	434536	Taragarh	Less than 5	434644	Baratangar
Less than 5	434537	Baigin Jhariya	5 - 10	434533	Bagudega
Less than 5	434538	Rampur	5 - 10	434535	Rajgaon
Less than 5	434541	Ghatgaon	5 - 10	434539	Ishwarpur
Less than 5	434542	Tetka Ama	5 - 10	434540	Gudu Bahal
Less than 5	434543	Bahama	5 - 10	434546	Kodasiya
Less than 5	434544	Munda Gaon	5 - 10	434547	Gahna Jhariya
Less than 5	434545	Rupdega	5 - 10	434549	Bhelwa Toli
Less than 5	434550	Sardega	5 - 10	434554	Rajpur
Less than 5	434551	Kurra	5 - 10	434561	Khand Ama
Less than 5	434555	Ratakhanda	5 - 10	434563	Jambahar
Less than 5	434556	Ludeg	5 - 10	434565	Potra
Less than 5	434557	Salakhiya	5 - 10	434566	Manjhi Ama
Less than 5	434560	Kendatikra	5 - 10	434569	Kunjara
Less than 5	434564	Jharan	5 - 10	434574	Kanjhari
Less than 5	434570	Gosaidihi	5 - 10	434576	Jatra
Less than 5	434573	Kupakani	5 - 10	434578	Dharrobija
Less than 5	434575	Gamekela	5 - 10	434579	Pakargaon
Less than 5	434577	Jhar Ama	5 - 10	434584	Chhatarasari
Less than 5	434580	Birsingha	5 - 10	434589	Karwarjor
Less than 5	434586	Bhuyapani	5 - 10	434592	Chawarpur
Less than 5	434593	Tolma	5 - 10	434602	Libra
Less than 5	434594	Siyardhar	5 - 10	434607	Kodamai
Less than 5	434595	Sonajori	5 - 10	434615	Keshala
Less than 5	434596	Karadega	5 - 10	434622	Piparahi
Less than 5	434597	Kilkila	5 - 10	434624	Subara
			5 - 10	434627	Jhagarapur
			5 - 10	434629	Bhendimuda

VILLAGE AND TOWN DIRECTORY

Range of Scheduled Castes population (percentages)	Location code number	Name of village	Range of Scheduled Castes population (percentages)	Location code number	Name of village
1	2	3	1	2	3
5 - 10	434630	Mohanpur	Nil	434670	Saraipali
5 - 10	434631	Sohanpur	Nil	434680	Malideh
5 - 10	434639	Naharkela	Nil	434685	Khokhro Ama
5 - 10	434642	Phulikunda	Nil	434700	Pandripani
5 - 10	434645	Bhakurra	Nil	434711	Chheerbhauna
5 - 10	434646	Madiyakachar	Nil	434723	Muskura
5 - 10	434651	Raja Ama	Nil	434725	Ajijgarh
11 - 20	434532	Chorga	Nil	434726	Kudhurmauha
11 - 20	434548	Bansdand	Nil	434734	Suhai
11 - 20	434552	Ghiyar Munda	Less than 5	434660	Batura Kachar
11 - 20	434553	Dhap	Less than 5	434664	Pusalda
11 - 20	434559	Hirapur	Less than 5	434667	Baraud
11 - 20	434567	Rudukela	Less than 5	434671	Kudumkela
11 - 20	434568	Angekela	Less than 5	434672	Kosamghat
11 - 20	434571	Regdi	Less than 5	434674	Puri
11 - 20	434572	Sarasmal	Less than 5	434675	Gharghodi
11 - 20	434582	Kamarga	Less than 5	434676	Jarkat
11 - 20	434585	Baiskimuda	Less than 5	434677	Tendubhantha
11 - 20	434587	Mukdega	Less than 5	434686	Charmar
11 - 20	434588	Lohadapani	Less than 5	434687	Dehridih
11 - 20	434598	Jamuna	Less than 5	434688	Dangninara
11 - 20	434599	Dhouradand	Less than 5	434690	Panikhet
11 - 20	434601	Basantpur	Less than 5	434694	Charratangar
11 - 20	434614	Hardijhariya	Less than 5	434695	Dokarbuda
11 - 20	434617	Kondkel	Less than 5	434696	Tumidih
11 - 20	434619	Khairbahal	Less than 5	434699	Chaidoria
11 - 20	434623	Mendharmal	Less than 5	434701	Baihamuda
11 - 20	434625	Amapali	Less than 5	434705	Charbhantha
11 - 20	434628	Banekela	Less than 5	434709	Bahirkela
11 - 20	434633	Gahira	Less than 5	434710	Karichapar
11 - 20	434635	Ganjpur	Less than 5	434720	Kathrapali
11 - 20	434648	Laripani	Less than 5	434721	Kurmibhaona
11 - 20	434649	Sagarpali	Less than 5	434729	Tilaipali
11 - 20	434650	Bhawanipur	Less than 5	434731	Bamhanpali
21 - 30	434558	Saraimuda	Less than 5	434733	Raikera
21 - 30	434562	Khamhar	5 - 10	434655	Kamtara
21 - 30	434581	Katakliya	5 - 10	434657	Chilkaguda
21 - 30	434620	Gorhi	5 - 10	434665	Pordi
21 - 30	434626	Kerabahar	5 - 10	434669	Rai
21 - 30	434647	Muskati	5 - 10	434679	Baronakunda
31 - 40	434591	Chiraikhar	5 - 10	434681	Katangdih
			5 - 10	434683	Tenda
			5 - 10	434684	Bade Gumda
			5 - 10	434689	Nawapara Tenda
			5 - 10	434692	Bilaskhar
			5 - 10	434693	Bhengari
			5 - 10	434698	Amlidih
<b>CD Block: GHARGHODA(0035)</b>					
Nil	434656	Karrikachar			
Nil	434661	Sahaspur Paimise			
Nil	434668	Bulekera			

Range of Scheduled Castes population (percentages)	Location code number	Name of village	Range of Scheduled Castes population (percentages)	Location code number	Name of village
1	2	3	1	2	3
5 - 10	434702	Bhalumar	Less than 5	434773	Amapali
5 - 10	434703	Bhendra	Less than 5	434777	Punjipathra
5 - 10	434704	Jhariyapali	Less than 5	434779	Padkipahri
5 - 10	434706	Jhankadarha	Less than 5	434780	Rabo
5 - 10	434707	Kognara	Less than 5	434782	Saraipali
5 - 10	434708	Kanchanpur	Less than 5	434783	Jamchunwa
5 - 10	434713	Dhoram	Less than 5	434789	Barpali
5 - 10	434715	Bijari	Less than 5	434792	Kanta Jhariya
5 - 10	434717	Kantajhariya	Less than 5	434800	Badgaon
5 - 10	434718	Konpara	Less than 5	434801	Amaghat
5 - 10	434719	Kotarimal	Less than 5	434803	Jarekela
5 - 10	434722	Porda	Less than 5	434807	Tamnar
5 - 10	434724	Salhepali	Less than 5	434808	Budiya
5 - 10	434728	Chotiguda	Less than 5	434811	Kosampali
5 - 10	434730	Naya Rampur	Less than 5	434817	Tihli Rampur
11 - 20	434654	Kaya	Less than 5	434818	Aamgaon
11 - 20	434658	Dangbira	Less than 5	434824	Dhaurabhatha
11 - 20	434659	Danaut	Less than 5	434826	Baljor
11 - 20	434662	Sahaspur Masahat	Less than 5	434829	Jharna
11 - 20	434663	Kurunjkhol	5 - 10	434735	Pelama
11 - 20	434666	Faguram	5 - 10	434739	Lalpur
11 - 20	434678	Nawagarh	5 - 10	434742	Banjikhol
11 - 20	434691	Bagchaba	5 - 10	434743	Semijor
11 - 20	434714	Patrapali	5 - 10	434745	Sakta
11 - 20	434716	Rumkera	5 - 10	434748	Bajarmuda
11 - 20	434727	Chimtapani	5 - 10	434749	Karwahi
11 - 20	434732	Bichinara	5 - 10	434751	Milupara
21 - 30	434682	Chhote Gumda	5 - 10	434754	Auraimuda
21 - 30	434712	Teram	5 - 10	434757	Chirramuda
31 - 40	434697	Pakadarha	5 - 10	434758	Banai
			5 - 10	434763	Chitwahi
			5 - 10	434767	Salihabhanththa
			5 - 10	434768	Ukaripali
			5 - 10	434772	Mauhapali
			5 - 10	434775	Harradih
			5 - 10	434776	Jamdabri
			5 - 10	434778	Samaruma
			5 - 10	434781	Gaurmudi
			5 - 10	434784	Jivri
			5 - 10	434786	Darama
			5 - 10	434788	Bhuikurri
			5 - 10	434790	Kasdol
			5 - 10	434791	Salihari
			5 - 10	434796	Ujalpur
			5 - 10	434799	Chindbhauna
			5 - 10	434805	Basanpali
			5 - 10	434806	Godhi
<b>CD Block: TAMNAR(0036)</b>					
Nil	434793	Ratrot			
Nil	434794	Gorkamuda			
Nil	434797	Bhainsgarhi			
Nil	434798	Barbahli			
Nil	434809	Bagbadi			
Nil	434816	Sarasmal			
Nil	434840	Kenani Bahra			
Less than 5	434738	Jarhidih			
Less than 5	434740	Kharra			
Less than 5	434744	Chirwani			
Less than 5	434747	Dholnara			
Less than 5	434752	Lamdarha			
Less than 5	434761	Uttar Regaon			
Less than 5	434765	Dakshin Regaon			

Range of Scheduled Castes population (percentages)	Location code number	Name of village	Range of Scheduled Castes population (percentages)	Location code number	Name of village
1	2	3	1	2	3
5 - 10	434810	Kunjemura	11 - 20	434849	Bijana
5 - 10	434812	Gare	21 - 30	434741	Maduadumar
5 - 10	434814	Mudagaon	21 - 30	434760	Barkaspali
5 - 10	434819	Janjgir	21 - 30	434764	Dolesara
5 - 10	434820	Tapranga	21 - 30	434787	Bagbuda
5 - 10	434822	Dongamauha	21 - 30	434837	Pali
5 - 10	434825	Nagramuda	21 - 30	434841	Auorajor
5 - 10	434828	Libara	31 - 40	434832	Gourbahari
5 - 10	434830	Raipara			
5 - 10	434838	Jobaro	<b>CD Block: RAIGARH(0037)</b>		
5 - 10	434839	Karmagarh	Nil	434950	Jharguda
5 - 10	434842	Karra Pali	Nil	434969	Chitakakani
5 - 10	434844	Kusmel	Nil	434972	Vishwanath Pali
5 - 10	434846	Chakabahal	Less than 5	434861	Gejamuda
5 - 10	434848	Barkachar	Less than 5	434868	Dumarpali
5 - 10	434850	Bhagora	Less than 5	434894	Barpali
5 - 10	434851	Hamirpur	Less than 5	434898	Mauhapali
11 - 20	434736	Uraba	Less than 5	434906	Balamgoda
11 - 20	434737	Hinjher	Less than 5	434921	Khairpur
11 - 20	434746	Bhalumuda	Less than 5	434924	Tipakhhol
11 - 20	434750	Khamahariya	Less than 5	434926	Barmuda
11 - 20	434753	Kodkel	Less than 5	434933	Delari
11 - 20	434755	Nundarha	Less than 5	434934	Pali
11 - 20	434756	Kerakhhol	Less than 5	434937	Regada
11 - 20	434759	Rengalbhari	Less than 5	434942	Dhumabahal
11 - 20	434762	Kolam	Less than 5	434958	Sikosimal
11 - 20	434766	Rodopali	Less than 5	434990	Bhuiyapali
11 - 20	434769	Deogarha	5 - 10	434853	Kushwabahari
11 - 20	434770	Patrapali	5 - 10	434854	Kodtarai
11 - 20	434771	Barpali	5 - 10	434858	Pandripani
11 - 20	434774	Gadgaon	5 - 10	434862	Muralipali
11 - 20	434785	Tharakpur	5 - 10	434871	Kachhar
11 - 20	434795	Traimal	5 - 10	434875	Hardijhariya
11 - 20	434802	Kachkoba	5 - 10	434879	Raniguda
11 - 20	434804	Nawapara	5 - 10	434880	Sardamal
11 - 20	434813	Pata	5 - 10	434882	Junwani
11 - 20	434815	Saraitola	5 - 10	434886	Sarwani
11 - 20	434821	Tangarghat	5 - 10	434887	Kulba
11 - 20	434823	Telaipara	5 - 10	434888	Kantahardi
11 - 20	434827	Jhinku Bahal	5 - 10	434889	Nawagaon
11 - 20	434831	Samkera	5 - 10	434890	Bardapuri
11 - 20	434833	Mahloi	5 - 10	434891	Basantpur
11 - 20	434834	Deogaon	5 - 10	434892	Sahasपुरi
11 - 20	434835	Padi Gaon	5 - 10	434893	Naurangpur
11 - 20	434836	Amalidhondha	5 - 10	434904	Thakurpali
11 - 20	434843	Kesharchunwa	5 - 10	434912	Chhuhipali
11 - 20	434845	Khurus Lenga			



Range of Scheduled Castes population (percentages)	Location code number	Name of village	Range of Scheduled Castes population (percentages)	Location code number	Name of village
1	2	3	1	2	3
5 - 10	434916	Sangitarai	11 - 20	434922	Gorka
5 - 10	434917	Gowerdhanpur	11 - 20	434925	Patrapali
5 - 10	434918	Bijepur	11 - 20	434928	Kisnapur (Part)
5 - 10	434919	Urdana	11 - 20	434931	Chiraipani
5 - 10	434923	Chiraipani	11 - 20	434936	Bhelwa Tikra
5 - 10	434932	Danot	11 - 20	434938	Lakha
5 - 10	434935	Barliya	11 - 20	434946	Nawagaon
5 - 10	434940	Shivpuri	11 - 20	434951	Deobahal
5 - 10	434941	Chakradharpur	11 - 20	434952	Natwarpur
5 - 10	434943	Bagursiya	11 - 20	434957	Sapanai
5 - 10	434945	Junwani	11 - 20	434961	Tilaga
5 - 10	434947	Badpali	11 - 20	434962	Patrapali
5 - 10	434948	Sambalpur	11 - 20	434968	Gopalpur
5 - 10	434949	Adbahal	11 - 20	434971	Pandaripani
5 - 10	434955	Balbhadrapur	11 - 20	434974	Siyarpali
5 - 10	434963	Bhagora	11 - 20	434975	Kosampali
5 - 10	434964	Bhikharimal	11 - 20	434978	Belriya
5 - 10	434965	Saraipali	11 - 20	434979	Mauhapali
5 - 10	434966	Kotarliya	11 - 20	434981	Salheona
5 - 10	434967	Kotrapali	11 - 20	434982	Kari Chhapar
5 - 10	434970	Jurda	11 - 20	434983	Kukurda
5 - 10	434977	Banora	11 - 20	434984	Koylanga
5 - 10	434980	Shankarboga	11 - 20	434986	Chhuhipali
11 - 20	434852	Kerajhar	11 - 20	434987	Jamgaon
11 - 20	434856	Dongitarai	11 - 20	434989	Beharapali
11 - 20	434859	Uchhbhithi	11 - 20	434991	Manuwapali
11 - 20	434863	Parsada	21 - 30	434855	Garhkurri
11 - 20	434867	Jampali	21 - 30	434857	Dongadhakel
11 - 20	434869	Banhar	21 - 30	434864	Rampur Chhote
11 - 20	434870	Baghanpur	21 - 30	434865	Kusmura
11 - 20	434873	Deori	21 - 30	434866	Kashichuwan
11 - 20	434874	Lebda	21 - 30	434872	Charbhatha
11 - 20	434876	Bayang	21 - 30	434897	Bokaramuda
11 - 20	434877	Nandeli	21 - 30	434901	Aunrabhantha
11 - 20	434878	Panjhar	21 - 30	434908	Patelpali
11 - 20	434881	Arsipali	21 - 30	434913	Jorapali
11 - 20	434884	Baispali	21 - 30	434914	Dhanagar
11 - 20	434885	Litaipali	21 - 30	434930	Gerawani
11 - 20	434896	Salhepali	21 - 30	434944	Chhirwani
11 - 20	434899	Bhatpur	21 - 30	434956	Sarbahal
11 - 20	434902	Kurmapali	21 - 30	434960	Tarpali
11 - 20	434903	Kotara	21 - 30	434973	Loing
11 - 20	434905	Tarapur	21 - 30	434976	Dumarpali
11 - 20	434907	Tarkela	21 - 30	434988	Nawapara
11 - 20	434910	Kenapali	31 - 40	434860	Kosampali
11 - 20	434915	Nansia	31 - 40	434883	Nawapara
11 - 20	434920	Kalmi (Part)	31 - 40	434895	Dulopur

Range of Scheduled Castes population (percentages)	Location code number	Name of village	Range of Scheduled Castes population (percentages)	Location code number	Name of village
1	2	3	1	2	3
31 - 40	434900	Usraut	5 - 10	435015	Dumarpali
31 - 40	434909	Bansiya	5 - 10	435020	Putkapuri
31 - 40	434911	Kosamnara	5 - 10	435025	Koanuwatal
31 - 40	434927	Saraipali	5 - 10	435033	Amaldiha
31 - 40	434959	Kotmar	5 - 10	435034	Dhangaon
31 - 40	434985	Kolaibahal	5 - 10	435036	Rawan Khondra
41 - 50	434929	Amapal	5 - 10	435039	Ghughawa
41 - 50	434939	Lamidaraha	5 - 10	435041	Torna
			5 - 10	435044	Semibhanwar
			5 - 10	435047	Tetala
			5 - 10	435051	Jakela
			5 - 10	435056	Jhulanpali
			5 - 10	435058	Nawapara
			5 - 10	435060	Sodekela
			5 - 10	435062	Ekatal
			5 - 10	435064	Dhanuhardera
			5 - 10	435074	Rengalpali
			5 - 10	435079	Basanpali
			5 - 10	435082	Odekera
			5 - 10	435089	Tadola
			5 - 10	435098	Nandeli
			5 - 10	435108	Kathali
			5 - 10	435111	Tupakdhar
			5 - 10	435112	Bade Bhandar
			5 - 10	435113	Chhote Bhandar
			5 - 10	435114	Sarwani
			5 - 10	435119	Bunga
			5 - 10	435122	Raipali (Junadih)
			5 - 10	435124	Kesapali
			5 - 10	435125	Changhori
			5 - 10	435130	Baradoli
			5 - 10	435136	Padigaon
			5 - 10	435137	Sutupali
			5 - 10	435138	Surajgarh
			5 - 10	435139	Tribhona
			5 - 10	435141	Kodpali
			11 - 20	435000	Keshala
			11 - 20	435001	Midmida
			11 - 20	435005	Boirdih
			11 - 20	435011	Darramuda
			11 - 20	435013	Kodatarai
			11 - 20	435021	Basanpali
			11 - 20	435026	Khokhara
			11 - 20	435028	Jampali
			11 - 20	435029	Teka
			11 - 20	435035	Nawapara
			11 - 20	435037	Ruchida
<b>CD Block: PUSAUR(0038)</b>					
Nil	435009	Gudgahan			
Nil	435023	Bulaki			
Nil	435086	Karrajor			
Nil	435106	Amalibhauna			
Nil	435116	Jiladi			
Nil	435140	Kakaimohan			
Less than 5	434999	Amapali			
Less than 5	435002	Mauhapali			
Less than 5	435012	Sahadeopali			
Less than 5	435018	Kawrhiha			
Less than 5	435019	Jogitarai			
Less than 5	435024	Linjir			
Less than 5	435031	Pacheda			
Less than 5	435032	Raitarai			
Less than 5	435038	Litaipali			
Less than 5	435042	Pusalda			
Less than 5	435043	Shankarpali			
Less than 5	435046	Kensara			
Less than 5	435048	Bandimal			
Less than 5	435072	Bodajhariya			
Less than 5	435080	Mahaloi			
Less than 5	435081	Lohakhan			
Less than 5	435087	Chhinch			
Less than 5	435092	Sukulbhatli			
Less than 5	435099	Siha			
Less than 5	435100	Kotmara			
Less than 5	435115	Khaprapali			
Less than 5	435117	Thengagudi			
Less than 5	435120	Bonda (Junadih)			
Less than 5	435123	Siladi			
Less than 5	435129	Parsapali			
Less than 5	435135	Nawapali			
5 - 10	435004	Jhalmala			
5 - 10	435006	Binjkot Tilaipali			
5 - 10	435010	Chhatamura			
5 - 10	435014	Kunjedabri			

Range of Scheduled Castes population (percentages)	Location code number	Name of village	Range of Scheduled Castes population (percentages)	Location code number	Name of village
1	2	3	1	2	3
11 - 20	435040	Jatari	21 - 30	435131	Singpuri
11 - 20	435045	Semara	21 - 30	435142	Chhote Haldi
11 - 20	435052	Jharmuda	21 - 30	435143	Tarda
11 - 20	435061	Badehaldi	21 - 30	435144	Lara
11 - 20	435067	Bhathanpali	31 - 40	435016	Belpali
11 - 20	435070	Kandagarh	31 - 40	435027	Gorra
11 - 20	435071	Chhapora	31 - 40	435055	Ghutakupali
11 - 20	435073	Riyapali	31 - 40	435057	Dhuranpali
11 - 20	435076	Jhilagitar	31 - 40	435069	Kasaipali
11 - 20	435090	Daubhathli	31 - 40	435094	Lankapali
11 - 20	435093	Suloni	31 - 40	435101	Chikhali
11 - 20	435095	Kotasura	31 - 40	435105	Supa
11 - 20	435096	Karichhapar	41 - 50	435088	Jampali
11 - 20	435097	Gotama	41 - 50	435109	Jewaridih
11 - 20	435102	Tilagi	41 - 50	435110	Taparada
11 - 20	435104	Raibar	51 - 75	434998	Amalipali
11 - 20	435107	Amalipali	51 - 75	435103	Barpali
11 - 20	435118	Nawapara (Bade)			
11 - 20	435121	Ranbhatha	<b>CD Block: KHARSIA(0039)</b>		
11 - 20	435126	Chhichhor Umaria	Nil	435150	Karauwadih
11 - 20	435127	Tinmini	Nil	435154	Bagjhar
11 - 20	435128	Thakurpali	Nil	435155	Chitakatharra
11 - 20	435132	Kalmi	Nil	435207	Kalmipat
11 - 20	435133	Machida	Nil	435210	Nawapara
11 - 20	435134	Turanga	Nil	435212	Bakeli
21 - 30	435003	Dumarmuda	Nil	435213	Bhagodih
21 - 30	435007	Nawapali	Nil	435238	Kukri Jhariya
21 - 30	435008	Garh Umariya	Nil	435261	Amapali
21 - 30	435017	Loharsingh	Less than 5	435145	Kataud
21 - 30	435022	Bijana	Less than 5	435146	Kewali
21 - 30	435030	Telipali	Less than 5	435147	Khardgaon
21 - 30	435049	Surri	Less than 5	435151	Kafarmar
21 - 30	435050	Aurda	Less than 5	435152	Kurru
21 - 30	435053	Kusmuda	Less than 5	435153	Jobi
21 - 30	435054	Dhantarai	Less than 5	435157	Tumidih
21 - 30	435059	Malda	Less than 5	435159	Nandgaon
21 - 30	435063	Thengapali	Less than 5	435160	Barra
21 - 30	435065	Netnagar	Less than 5	435163	Kothikunda
21 - 30	435066	Badmal	Less than 5	435165	Gandapali
21 - 30	435068	Aadmuda	Less than 5	435169	Sajapali
21 - 30	435075	Kathani	Less than 5	435170	Agasmar
21 - 30	435077	Darripali	Less than 5	435171	Kukricholi
21 - 30	435078	Deolsura	Less than 5	435173	Chhirpani
21 - 30	435083	Gudu	Less than 5	435175	Chhote Pandarmunda
21 - 30	435084	Baghadula	Less than 5	435177	Tendumudi
21 - 30	435085	Saraipali	Less than 5	435179	Barbhauna
21 - 30	435091	Sarasmal	Less than 5		

## VILLAGE AND TOWN DIRECTORY

Range of Scheduled Castes population (percentages)	Location code number	Name of village	Range of Scheduled Castes population (percentages)	Location code number	Name of village
1	2	3	1	2	3
Less than 5	435186	Bhelwadih	5 - 10	435259	Temtema
Less than 5	435198	Sooti	5 - 10	435270	Darri
Less than 5	435202	Palgarha	5 - 10	435281	Tayang
Less than 5	435204	Lodhiya	11 - 20	435148	Gorpar
Less than 5	435222	Halahuli	11 - 20	435161	Kasaipali
Less than 5	435226	Bramhanpali	11 - 20	435164	Khamhar
Less than 5	435228	Ratan Mahka	11 - 20	435168	Tandapara
Less than 5	435229	Adajhar	11 - 20	435176	Domnara
Less than 5	435234	Chhote Mudpar	11 - 20	435181	Chondha
Less than 5	435243	Rajghata	11 - 20	435182	Jamjhor
Less than 5	435250	Darramuda	11 - 20	435185	Bhalunara
Less than 5	435258	Sendripali	11 - 20	435188	Nawagaon
Less than 5	435260	Kanmura	11 - 20	435189	Amadol
Less than 5	435262	Khairpali	11 - 20	435190	Chhote Deogaon
Less than 5	435266	Mura	11 - 20	435191	Thusekela
Less than 5	435273	Rajpur	11 - 20	435194	Paraskol
Less than 5	435275	Nawapara	11 - 20	435195	Botalda
5 - 10	435149	Mingaon	11 - 20	435199	Ulda
5 - 10	435156	Deradih	11 - 20	435203	Bargarh
5 - 10	435158	Nagoi	11 - 20	435215	Ghaghara
5 - 10	435166	Puchhiyapali	11 - 20	435219	Badedeogaon
5 - 10	435167	Farkanara	11 - 20	435223	Anjoripali
5 - 10	435172	Gurda	11 - 20	435233	Gidha
5 - 10	435174	Chhotejam Pali	11 - 20	435237	Kunkuni
5 - 10	435180	Adpathra	11 - 20	435240	Bade Dumaripali
5 - 10	435183	Pamgarh	11 - 20	435241	Basnajhar
5 - 10	435184	Banipathar	11 - 20	435242	Bhaluchuwa
5 - 10	435192	Patrapali	11 - 20	435247	Gindola
5 - 10	435193	Parsapali	11 - 20	435254	Rasiyamuda
5 - 10	435197	Bhadripali	11 - 20	435263	Singhanpur
5 - 10	435200	Dhimani	11 - 20	435268	Jaimuda
5 - 10	435201	Tiuar	11 - 20	435277	Basanpali
5 - 10	435205	Sarwani	11 - 20	435278	Pandripani
5 - 10	435209	Turekela	11 - 20	435280	Jaimura
5 - 10	435211	Bagdewa	21 - 30	435178	Dehjari
5 - 10	435220	Makri	21 - 30	435187	Madanpur
5 - 10	435230	Karpiipali	21 - 30	435214	Gondbordi
5 - 10	435235	Bhainapara	21 - 30	435221	Jharadih
5 - 10	435244	Ranisagar	21 - 30	435224	Gopi Mahka
5 - 10	435245	Karranara Alias Naurangpur	21 - 30	435227	Mauhapali
5 - 10	435246	Kurru Bhantha	21 - 30	435232	Karumauha
5 - 10	435248	Jabalpur	21 - 30	435236	Sonbarsa
5 - 10	435249	Jhinti Pali	21 - 30	435257	Bendo Jhariya
5 - 10	435251	Bade Jampali	21 - 30	435264	Saliha Bhantha
5 - 10	435252	Binjkot	21 - 30	435265	Raksapali
5 - 10	435255	Naharpali	21 - 30	435267	Lodhajhar
5 - 10	435256	Chaple	21 - 30	435269	Tilaipali

Range of Scheduled Castes population (percentages)	Location code number	Name of village	Range of Scheduled Castes population (percentages)	Location code number	Name of village
1	2	3	1	2	3
21 - 30	435271	Bilaspur	Nil	435550	Bhadriudan
21 - 30	435274	Kiritmal	Nil	435566	Chingaripali
21 - 30	435279	Sondka	Less than 5	435298	Jushpur
31 - 40	435196	Bansmuda	Less than 5	435309	Jasara
31 - 40	435206	Aurda	Less than 5	435318	Ghathula Chhote
31 - 40	435208	Ganda Bordi	Less than 5	435344	Nunpani
31 - 40	435216	Charpara	Less than 5	435365	Kalmi
31 - 40	435225	Telikot	Less than 5	435368	Pikri
31 - 40	435231	Kalmi	Less than 5	435371	Parsa Pali
31 - 40	435239	Chhote Dumarpari	Less than 5	435382	Ganjai Bhauna
41 - 50	435217	Dumar Bhantha	Less than 5	435383	Chandali
41 - 50	435272	Bhupdeopur	Less than 5	435390	Boirmal
51 - 75	435218	Puraina	Less than 5	435391	Kharri
51 - 75	435253	Bhagoradih	Less than 5	435395	Surli
51 - 75	435276	Ful Bandhiya	Less than 5	435401	Kudhari
<b>CD Block: SARANGARH(0040)</b>			Less than 5	435407	Rampagula
Nil	435297	Nawapara	Less than 5	435436	Semrapali
Nil	435307	Machgodha	Less than 5	435455	Kapartunga
Nil	435313	Rampur	Less than 5	435466	Tangar
Nil	435315	Bhanwarpur	Less than 5	435475	Siroli
Nil	435334	Mauhapali	Less than 5	435476	Gatadih
Nil	435352	Ram Bhantha	Less than 5	435479	Dalal
Nil	435378	Amal Diha	Less than 5	435531	Parsadih
Nil	435384	Thengakot	Less than 5	435556	Chhatauna
Nil	435387	Soderdih	5 - 10	435568	Jhawahar Nagar
Nil	435393	Putiya	5 - 10	435305	Machaladih
Nil	435394	Ghana Pipar	5 - 10	435312	Dandadih
Nil	435397	Tendudhar	5 - 10	435341	Mudiyadih
Nil	435399	Tedhi Nala	5 - 10	435342	Dongiya
Nil	435409	Belpali	5 - 10	435364	Parasda
Nil	435426	Nawapali	5 - 10	435366	Borida
Nil	435427	Lurka	5 - 10	435374	Amli Pali
Nil	435428	Gomda	5 - 10	435376	Domadih
Nil	435437	Sendhmal	5 - 10	435377	Kedar
Nil	435438	Nargikhol	5 - 10	435388	Khokhsi Pali
Nil	435448	Deoser	5 - 10	435404	Bhainjnar
Nil	435453	Korrapani	5 - 10	435417	Kargipali
Nil	435456	Bhalupani	5 - 10	435424	Bagbandh
Nil	435457	Amakoni	5 - 10	435425	Khamharpali
Nil	435472	Kanwalajhar	5 - 10	435431	Rohinapali
Nil	435499	Ummedpur	5 - 10	435432	Jhalmala
Nil	435519	Khairpali	5 - 10	435434	Ghora Ghati
Nil	435523	Bohardih	5 - 10	435435	Chhata Dei
Nil	435541	Sarsara	5 - 10	435439	Kanakbira
Nil	435545	Kanwar Guda	5 - 10	435443	Pakardih
			5 - 10	435449	Jhilgitar
			5 - 10	435451	Domadih

VILLAGE AND TOWN DIRECTORY

Range of Scheduled Castes population (percentages)	Location code number	Name of village	Range of Scheduled Castes population (percentages)	Location code number	Name of village
1	2	3	1	2	3
5 - 10	435452	Parasda	11 - 20	435458	Bataupali
5 - 10	435454	Paraskol	11 - 20	435460	Kandurpali
5 - 10	435462	Rengalmuda	11 - 20	435463	Baigindih
5 - 10	435464	Salar	11 - 20	435470	Hasaud
5 - 10	435471	Jharapdih	11 - 20	435474	Bardarha
5 - 10	435490	Udhara	11 - 20	435478	Khamhardih
5 - 10	435496	Amethi	11 - 20	435480	Salhe
5 - 10	435502	Dansara	11 - 20	435481	Godihari
5 - 10	435515	Jogidipa	11 - 20	435495	Mudpar
5 - 10	435520	Farswani	11 - 20	435498	Jharpali
5 - 10	435525	Kapisda	11 - 20	435500	Vijepur
5 - 10	435528	Naurangpur	11 - 20	435503	Barbhantha
5 - 10	435535	Kosir Chhote	11 - 20	435505	Manikpur
5 - 10	435543	Senduras	11 - 20	435507	Madhopali
5 - 10	435551	Behra Chuwa	11 - 20	435508	Mauha Dhodha
11 - 20	435283	Pasid	11 - 20	435510	Amjhar
11 - 20	435314	Ama Koni	11 - 20	435512	Makari
11 - 20	435320	Bhothali	11 - 20	435513	Ghathula Bade
11 - 20	435322	Tilaimuda	11 - 20	435516	Kharwani Bade
11 - 20	435339	Nandeli	11 - 20	435517	Singarpur
11 - 20	435343	Chhuhi Pali	11 - 20	435529	Tulsidih
11 - 20	435349	Siliyari	11 - 20	435534	Tamandih
11 - 20	435354	Mudpar	11 - 20	435536	Bhimsendih
11 - 20	435358	Siladei	11 - 20	435542	Gudeli
11 - 20	435362	Paraskol	11 - 20	435547	Dhaura Bhatha
11 - 20	435367	Tadipar	11 - 20	435548	Jognipali
11 - 20	435369	Khajari	11 - 20	435553	Ichchha
11 - 20	435375	Pahanda	11 - 20	435555	Timarlaga
11 - 20	435379	Deogaon Patharipali	11 - 20	435563	Sahaspur
11 - 20	435380	Bhadisar	21 - 30	435296	Andola
11 - 20	435381	Bhakurra	21 - 30	435300	Jampali
11 - 20	435385	Suwar Guda	21 - 30	435302	Gantuli Chhote
11 - 20	435386	Limgaon	21 - 30	435303	Bardula
11 - 20	435400	Sahaspani	21 - 30	435304	Khudwena
11 - 20	435405	Kateli	21 - 30	435310	Dhuta
11 - 20	435408	Saraipali	21 - 30	435340	Darra Bhantha
11 - 20	435412	Ramtek	21 - 30	435353	Chanti Pali
11 - 20	435415	Damdarha	21 - 30	435355	Lendhra
11 - 20	435418	Ghathora	21 - 30	435392	Sondika
11 - 20	435421	Dabgaon	21 - 30	435398	Jampali
11 - 20	435422	Patharipali	21 - 30	435411	Gandhara Chua
11 - 20	435423	Behara Bahal	21 - 30	435413	Achanak Pali
11 - 20	435429	Kharwari Chhote	21 - 30	435416	Tamtora
11 - 20	435433	Tenduwa	21 - 30	435419	Majar Mati
11 - 20	435440	Bhatakona	21 - 30	435420	Piparda
11 - 20	435446	Budeli	21 - 30	435430	Banhar
11 - 20	435447	Malda	21 - 30	435459	Tilaipali

Range of Scheduled Castes population (percentages)	Location code number	Name of village	Range of Scheduled Castes population (percentages)	Location code number	Name of village
1	2	3	1	2	3
21 - 30	435468	Baghanpur	41 - 50	435532	Kharri Bade
21 - 30	435469	Goda	51 - 75	435285	Malda
21 - 30	435473	Chanwarpur	51 - 75	435295	Dahida
21 - 30	435486	Sulauni	51 - 75	435299	Gantuli Bade
21 - 30	435494	Saradih	51 - 75	435308	Bar Bhantha
21 - 30	435504	Chikhli	51 - 75	435317	Khaira Chhote
21 - 30	435506	Boirdih	51 - 75	435328	Kauwatal
21 - 30	435509	Saraipali	51 - 75	435332	Suwatal
21 - 30	435522	Bandhapali	51 - 75	435363	Gaydarha
21 - 30	435526	Amalidipa	51 - 75	435403	Chandai
21 - 30	435527	Kataradih	51 - 75	435406	Kotmara
21 - 30	435530	Thakurdiya	51 - 75	435441	Sariya Darha
21 - 30	435540	Banjari	51 - 75	435491	Panchpedi
21 - 30	435546	Laladhurwa	51 - 75	435493	Basin Bahra
21 - 30	435558	Thelka Bhantha	51 - 75	435501	Bhanwarpur
21 - 30	435559	Khairaha	51 - 75	435521	Loharindipa
21 - 30	435569	Shivpuri	51 - 75	435537	Godam
31 - 40	435293	Kapisda	51 - 75	435552	Chharra
31 - 40	435294	Uchchbhitithi	51 - 75	435554	Jewra
31 - 40	435306	Gopal Bhuna	51 - 75	435562	Vishalpur
31 - 40	435311	Madhuwan	51 - 75	435564	Kutela
31 - 40	435319	Khaira Bade	51 - 75	435565	Bhojpur
31 - 40	435323	Bhedwan	51 - 75	435567	Naresnagar
31 - 40	435336	Herdi	76 and above	435282	Bhadra
31 - 40	435346	Ulkar	76 and above	435284	Relha
31 - 40	435396	Basanpali	76 and above	435286	Singhanpur
31 - 40	435414	Saraipali	76 and above	435287	Bhathagaon
31 - 40	435465	Khairjhiti	76 and above	435289	Mudawa Bhantha
31 - 40	435482	Durgapali	76 and above	435290	Bataupali
31 - 40	435487	Reda	76 and above	435301	Tilai Dadar
31 - 40	435497	Beltikri	76 and above	435324	Pindri Dukhu Path
31 - 40	435533	Kenwtin Dhondhi	76 and above	435325	Pindri Balopath
31 - 40	435539	Thakurpali	76 and above	435326	Gwalindih
31 - 40	435549	Sonadula	76 and above	435329	Khudu Bhantha
31 - 40	435560	Junadih	76 and above	435330	Bartunga
31 - 40	435561	Sarangarh	76 and above	435331	Hirri
41 - 50	435288	Kosir	76 and above	435333	Mahkampur
41 - 50	435291	Kumhari	76 and above	435335	Jildi
41 - 50	435292	Pat	76 and above	435345	Nakainhar
41 - 50	435316	Bhanwardadar	76 and above	435348	Churela
41 - 50	435321	Taldeori	76 and above	435350	Raksha
41 - 50	435373	Chhind	76 and above	435351	Chanamuda
41 - 50	435389	Holdhar Pali	76 and above	435356	Pradhanpur
41 - 50	435442	Amalipali	76 and above	435357	Nanchanpali
41 - 50	435444	Chhinch Pani	76 and above	435359	Danganiya
41 - 50	435492	Kotri	76 and above	435361	Rewapar
41 - 50	435524	Singhanpur	76 and above	435370	Barbhantha

Range of Scheduled Castes population (percentages)	Location code number	Name of village	Range of Scheduled Castes population (percentages)	Location code number	Name of village
1	2	3	1	2	3
76 and above	435372	Achanak Pali Alias Churela	Less than 5	435672	Kosamdih
76 and above	435402	Katekoni	Less than 5	435680	Bikrampali
76 and above	435461	Bheem Kholiya	Less than 5	435697	Bara Dawan
76 and above	435477	Daukijor	Less than 5	435711	Paikin
76 and above	435484	Kurraha	Less than 5	435712	Kamrid
76 and above	435485	Sundarabhatha	Less than 5	435716	Gopalpur
76 and above	435488	Dumardih	Less than 5	435717	Kanthipali
76 and above	435511	Gatapidha	Less than 5	435720	Amoda
76 and above	435538	Khursia	Less than 5	435737	Dhaunra Darha
76 and above	435557	Bhikhampura	Less than 5	435750	Hedaspali
<b>CD Block: SARAIENDHA(BARAMKELA)(0041)</b>			Less than 5	435785	Jirapali
Nil	435588	Bijepur (Chintamani Path)	Less than 5	435788	Kastura Mal
Nil	435602	Jaipur	Less than 5	435808	Sahajbahal
Nil	435607	Deogarh	5 - 10	435571	Manikpur
Nil	435610	Rebo	5 - 10	435573	Chhuwaripali
Nil	435631	Salhepali	5 - 10	435578	Naughata
Nil	435643	Lankapali	5 - 10	435593	Sursi
Nil	435645	Bhakurra	5 - 10	435594	Randidih
Nil	435647	Dandaaidih	5 - 10	435596	Surajgarh
Nil	435659	Nachanpali	5 - 10	435598	Nawapara Chhote
Nil	435679	Dumarsingha	5 - 10	435601	Porat
Nil	435683	Kasahipali	5 - 10	435608	Mohandi
Nil	435690	Dhumabhantha	5 - 10	435612	Rampur
Nil	435691	Taldeori	5 - 10	435615	Rajpur
Nil	435695	Bandhanpur	5 - 10	435616	Bilaigarh
Nil	435714	Kenabhatha	5 - 10	435617	Panchdhar
Nil	435753	Mekara	5 - 10	435618	Maharajpur
Nil	435755	Bijamal	5 - 10	435625	Kanchanpur
Nil	435762	Amalipali	5 - 10	435638	Bar
Nil	435765	Manjurpali	5 - 10	435658	Khaprapali
Nil	435769	Akabartola	5 - 10	435660	Deogaon
Nil	435799	Behrabahal	5 - 10	435662	Hathilapali
Nil	435805	Rangadih	5 - 10	435670	Penwara
Nil	435811	Bhalupani	5 - 10	435673	Kotara
Less than 5	435579	Chhailfora	5 - 10	435675	Khorigaon
Less than 5	435589	Bijepur (Girdhari Path)	5 - 10	435676	Eripali
Less than 5	435591	Lipti	5 - 10	435678	Amalipali
Less than 5	435597	Parsarmpur	5 - 10	435684	Karrakote
Less than 5	435611	Sankara	5 - 10	435706	Hirri
Less than 5	435614	Bhathali	5 - 10	435710	Masankuda
Less than 5	435622	Kandurpali	5 - 10	435718	Risora
Less than 5	435626	Bhulumuda	5 - 10	435719	Sahajpali
Less than 5	435641	Kenabhatha	5 - 10	435723	Jalakona
Less than 5	435644	Marodarha	5 - 10	435730	Semikot
Less than 5	435666	Pikarimal	5 - 10	435740	Bilaigarh
			5 - 10	435751	Noonpani
			5 - 10	435771	Dhosarbahal



Range of Scheduled Castes population (percentages)	Location code number	Name of village	Range of Scheduled Castes population (percentages)	Location code number	Name of village
1	2	3	1	2	3
5 - 10	435784	Jamdalka	11 - 20	435726	Lamipali
5 - 10	435789	Vishnupali	11 - 20	435731	Chingridih
5 - 10	435790	Sonbala	11 - 20	435732	Parsadih
5 - 10	435791	Ghoghara	11 - 20	435736	Danighati
5 - 10	435794	Jhikipali	11 - 20	435738	Teradawan
5 - 10	435796	Gindola	11 - 20	435739	Titahipali
5 - 10	435798	Lendhar Jori	11 - 20	435741	Kapartunga
5 - 10	435802	Santhar	11 - 20	435742	Piparkhuta
5 - 10	435804	Khairat	11 - 20	435747	Kalgatar
5 - 10	435810	Pardhiyapali	11 - 20	435754	Padkipali
11 - 20	435574	Bargaon	11 - 20	435759	Pardhiyapali
11 - 20	435576	Salheona	11 - 20	435763	Kamlapani
11 - 20	435577	Bilaigarh	11 - 20	435764	Kermeli
11 - 20	435583	Banjipali	11 - 20	435767	Jagdishpur
11 - 20	435592	Nadigaon	11 - 20	435768	Khamhriya
11 - 20	435595	Korra	11 - 20	435773	Tarekela
11 - 20	435603	Tora	11 - 20	435774	Chhailbhatha
11 - 20	435604	Thengagudi	11 - 20	435777	Saraipali
11 - 20	435605	Borida	11 - 20	435778	Semarapali
11 - 20	435606	Lukapara	11 - 20	435782	Jhal
11 - 20	435620	Kandola	11 - 20	435786	Damdama
11 - 20	435621	Chhewripali	11 - 20	435787	Dulapali
11 - 20	435634	Gobarsingha	11 - 20	435793	Purenapali
11 - 20	435635	Munglipali	11 - 20	435800	Paraskol
11 - 20	435642	Kariganthi	11 - 20	435801	Gaurdih
11 - 20	435650	Bhanwarpur	11 - 20	435803	Dumarpali
11 - 20	435651	Jamjori	11 - 20	435809	Biranipali
11 - 20	435653	Dabhara	21 - 30	435570	Vishvaspur
11 - 20	435655	Chantipali	21 - 30	435572	Kudhargadi
11 - 20	435656	Kanchanpur	21 - 30	435575	Dadarpali
11 - 20	435657	Lodhiya	21 - 30	435584	Dulampur
11 - 20	435665	Bore	21 - 30	435586	Sukhapali
11 - 20	435669	Ameri	21 - 30	435599	Budbuda
11 - 20	435674	Boirdih	21 - 30	435600	Bhikhampura
11 - 20	435677	Nawapara Bade	21 - 30	435627	Amurra
11 - 20	435682	Singarpur	21 - 30	435629	Adbhar
11 - 20	435685	Rohinpani	21 - 30	435639	Purena
11 - 20	435686	Linjhir	21 - 30	435648	Khokhepur
11 - 20	435694	Bengchi	21 - 30	435652	Pathiyapali
11 - 20	435696	Katangpali	21 - 30	435667	Khairgarhi
11 - 20	435698	Katangjori	21 - 30	435687	Khichri
11 - 20	435701	Tausir	21 - 30	435689	Jhanakpur
11 - 20	435703	Kumhari	21 - 30	435704	Mendara
11 - 20	435707	Saraipali	21 - 30	435708	Jamchhapar
11 - 20	435709	Lendhara	21 - 30	435713	Bamhanipali
11 - 20	435721	Baigindih	21 - 30	435715	Barampura
11 - 20	435722	Jatiyapali	21 - 30	435727	Bahalidih

VILLAGE AND TOWN DIRECTORY

Range of Scheduled Castes population (percentages)	Location code number	Name of village	Range of Scheduled Castes population (percentages)	Location code number	Name of village
1	2	3	1	2	3
21 - 30	435734	Dhanigaon	31 - 40	435661	Sanda
21 - 30	435735	Sakartunga	31 - 40	435688	Budeli
21 - 30	435746	Pikripali	31 - 40	435693	Kankidipa
21 - 30	435748	Karanpali	31 - 40	435699	Pradhanpur
21 - 30	435749	Baigindih	31 - 40	435700	Ghunchanpali
21 - 30	435757	Karpi	31 - 40	435729	Charbhantha
21 - 30	435758	Mauhapali	31 - 40	435743	Chhuhupali
21 - 30	435760	Karramal	31 - 40	435745	Sawantkut
21 - 30	435761	Hattapali	31 - 40	435775	Jognipali
21 - 30	435766	Chhindpatera	31 - 40	435779	Limpali
21 - 30	435772	Banhar	41 - 50	435580	Jotpur
21 - 30	435776	Kalakhunta	41 - 50	435581	Bonda
21 - 30	435780	Banwaspali	41 - 50	435587	Pihara
21 - 30	435781	Amapali	41 - 50	435637	Girhulpali
21 - 30	435783	Paterapali	41 - 50	435646	Amakoni Bade
21 - 30	435806	Kadlisarar	41 - 50	435692	Singari
21 - 30	435807	Bharali	41 - 50	435752	Padkidipa
21 - 30	435812	Dogipani	41 - 50	435795	Dongripali
31 - 40	435585	Bokaramuda	41 - 50	435797	Kokbahal
31 - 40	435623	Barpali	51 - 75	435582	Katangpali
31 - 40	435624	Jalgarh	51 - 75	435613	Pujeripali
31 - 40	435630	Jampali	51 - 75	435649	Amakoni Chhote
31 - 40	435632	Manikpur	51 - 75	435756	Tekapathar
31 - 40	435633	Mauhapali	76 and above	435733	Rangadih
31 - 40	435654	Jhabad	76 and above	435744	Dewanpali

**APPENDIX VII B**  
**LIST OF VILLAGES ACCORDING TO THE PROPORTION OF THE SCHEDULED TRIBES TO THE TOTAL**  
**POPULATION BY RANGES**

Range of Scheduled Tribes population (percentages)	Location code number	Name of village	Range of Scheduled Tribes population (percentages)	Location code number	Name of village
1	2	3	1	2	3
<b>CD Block: DHARAMJAIGARH(0033)</b>			51 - 75	434388	Salka
Nil	434451	Baisy Colony	51 - 75	434390	Salkheta
Less than 5	434395	Samaniya	51 - 75	434397	Godhi Khurd
Less than 5	434450	Dharamjaigarh Colony	51 - 75	434398	Vijaynagar
5 - 10	434472	Sagarpur	51 - 75	434399	Dhanpuri
5 - 10	434512	Khedapali	51 - 75	434400	Sakalo
11 - 20	434381	Bandhanpur	51 - 75	434401	Indkalo
11 - 20	434508	Nawapara	51 - 75	434403	Talgaon
21 - 30	434396	Kapu	51 - 75	434404	Lipti
21 - 30	434449	Medarmar	51 - 75	434405	Golabuda
21 - 30	434453	Taraimar	51 - 75	434407	Jagalmuaha
31 - 40	434382	Ratanpur	51 - 75	434411	Chidodih
31 - 40	434394	Pathalgaon Khurd	51 - 75	434419	Saskoba
31 - 40	434448	Darridih	51 - 75	434422	Balakpondi
31 - 40	434496	Chuhkimar	51 - 75	434423	Charkhapara
31 - 40	434498	Dhaskamunda	51 - 75	434432	Shakarlaya
31 - 40	434513	Chandrasekharpur	51 - 75	434433	Sokhamuda
31 - 40	434522	Lotan	51 - 75	434435	Jamabira
41 - 50	434389	Gibhakalo	51 - 75	434436	Chherchuchi
41 - 50	434402	Alola	51 - 75	434438	Sisinga
41 - 50	434452	Shahpur	51 - 75	434440	Bhandarimunda
41 - 50	434478	Purunga	51 - 75	434442	Ongana
41 - 50	434487	Kharra	51 - 75	434443	Sohanpur
41 - 50	434504	Kansabahal	51 - 75	434445	Durgapur
41 - 50	434523	Adukala	51 - 75	434456	Fattepur
51 - 75	434345	Inchpara	51 - 75	434459	Khadgaon
51 - 75	434347	Krindha	51 - 75	434461	Semipali
51 - 75	434348	Ruwaful	51 - 75	434463	Nawagaon(Shyampur)
51 - 75	434350	Chalha	51 - 75	434465	Gersa
51 - 75	434351	Newar	51 - 75	434471	Amapali
51 - 75	434355	Sirki	51 - 75	434474	Hati
51 - 75	434356	Boro	51 - 75	434481	Barbaspur
51 - 75	434357	Jabaga	51 - 75	434483	Munund
51 - 75	434363	Jamargidee	51 - 75	434484	Kida
51 - 75	434365	Miriguda	51 - 75	434486	Bansajhar
51 - 75	434368	Putukachhar	51 - 75	434488	Behramar
51 - 75	434369	Khamhar	51 - 75	434489	Kudekela
51 - 75	434372	Ghonchal	51 - 75	434490	Tarekela
51 - 75	434377	Sariya	51 - 75	434491	Banhar
51 - 75	434379	Sonpur	51 - 75	434494	Maharajganj
51 - 75	434384	Kadamdhnodhi	51 - 75	434497	Pondichhal
51 - 75	434385	Kumhichuwan	51 - 75	434500	Reelo
			51 - 75	434502	Bokaramuda
			51 - 75	434503	

## VILLAGE AND TOWN DIRECTORY

Range of Scheduled Tribes population (percentages)	Location code number	Name of village	Range of Scheduled Tribes population (percentages)	Location code number	Name of village
1	2	3	1	2	3
51 - 75	434505	Lat	76 and above	434416	Kapiyabhouna
51 - 75	434506	Bandhapali	76 and above	434417	Dumarnara
51 - 75	434507	Chhal	76 and above	434418	Bhalupakhana
51 - 75	434509	Gadain Bahri	76 and above	434420	Paraghati
51 - 75	434510	Bojiya	76 and above	434421	Thakurpondi
51 - 75	434511	Chitapali	76 and above	434424	Rairuma Khurd
51 - 75	434516	Kataipali See	76 and above	434425	Bakaruma
51 - 75	434519	Auranara	76 and above	434426	Dhourabhata
51 - 75	434531	Himmatpur	76 and above	434427	Dindwanara
76 and above	434341	Kanchira	76 and above	434428	Rajkot
76 and above	434342	Paremer	76 and above	434429	Supkona
76 and above	434343	Kuma	76 and above	434430	Mainipur
76 and above	434344	Dagbhona	76 and above	434431	Kataipali Dee
76 and above	434346	Jaldega	76 and above	434433	Madanpur
76 and above	434349	Batati	76 and above	434434	Amaljharia
76 and above	434352	Poriya	76 and above	434437	Bagdahi
76 and above	434353	Balpeda	76 and above	434439	Tejpur
76 and above	434354	Sangra	76 and above	434441	Chulhakhhol
76 and above	434358	Amalitikra	76 and above	434444	Kanakula
76 and above	434359	Laxminagar	76 and above	434446	Dhodhagaon
76 and above	434360	Gawarghutori	76 and above	434447	Sajwari
76 and above	434361	Semipali Khurd	76 and above	434454	Bayasi
76 and above	434362	Laxmipur (Sarasmar)	76 and above	434455	Koilar
76 and above	434364	Chunchunidand	76 and above	434457	Udauda
76 and above	434366	Nakana	76 and above	434458	Rupunga
76 and above	434367	Thirri Ama	76 and above	434460	Narkalo
76 and above	434370	Rampur	76 and above	434462	Sithara
76 and above	434371	Rajida	76 and above	434464	Krondha
76 and above	434373	Bhojpur	76 and above	434466	Baratapali
76 and above	434374	Bakalo	76 and above	434467	Chainpur
76 and above	434375	Jamarga	76 and above	434468	Nagdarha
76 and above	434376	Pelama	76 and above	434469	Siwar
76 and above	434378	Tonahinara	76 and above	434470	Pandaripani Khurd
76 and above	434380	Thakurnagar (Jobi)	76 and above	434473	Potiya
76 and above	434383	Ranpur	76 and above	434475	Amgaon
76 and above	434386	Parsa	76 and above	434476	Kokdar
76 and above	434387	Bairagi	76 and above	434477	Tendumudi
76 and above	434391	Kumarta	76 and above	434479	Samharsingha
76 and above	434392	Gosaipondi	76 and above	434480	Gerwani
76 and above	434393	Banjh Ama	76 and above	434482	Jogada
76 and above	434406	Pakhanakot	76 and above	434485	Jampali
76 and above	434408	Supkalo	76 and above	434492	Ganlimar
76 and above	434409	Kamrai	76 and above	434493	Ganjaipali
76 and above	434410	Sajapali	76 and above	434495	Bhalmundi
76 and above	434412	Ganpatpur	76 and above	434499	Bhundibahari
76 and above	434413	Kiriya	76 and above	434501	Bangarsuta
76 and above	434414	Raimer	76 and above	434514	Puslda

Range of Scheduled Tribes population (percentages)	Location code number	Name of village	Range of Scheduled Tribes population (percentages)	Location code number	Name of village
1	2	3	1	2	3
76 and above	434515	Baheramuda	51 - 75	434545	Rupdega
76 and above	434517	Deormar	51 - 75	434546	Kodasiya
76 and above	434518	Singhijhap	51 - 75	434548	Bansdand
76 and above	434520	Lamikhar	51 - 75	434549	Bhelwa Toli
76 and above	434521	Donga Bhouna	51 - 75	434551	Kurra
76 and above	434524	Kamosindand	51 - 75	434553	Dhap
76 and above	434525	Dahidand	51 - 75	434554	Rajpur
76 and above	434526	Pusaudera	51 - 75	434557	Salakhiya
76 and above	434527	Tedasemar	51 - 75	434558	Saraimuda
76 and above	434528	Dharampur	51 - 75	434559	Hirapur
76 and above	434529	Aamanara	51 - 75	434564	Jharan
76 and above	434530	Ganeshpur	51 - 75	434566	Manjhi Ama
<b>CD Block: LAILUNGA(0034)</b>			51 - 75	434568	Angekela
Nil	434603	Saramdega	51 - 75	434573	Kupakani
5 - 10	434612	Pokdega	51 - 75	434574	Kanjhari
11 - 20	434570	Gosaidihi	51 - 75	434575	Gamekela
11 - 20	434632	Kenapara	51 - 75	434578	Dharrobija
21 - 30	434621	Tatkela	51 - 75	434579	Pakargaon
31 - 40	434562	Khamhar	51 - 75	434581	Katakliya
31 - 40	434619	Khairbahal	51 - 75	434582	Kamarga
31 - 40	434623	Mendharmal	51 - 75	434584	Chhataasarai
31 - 40	434639	Naharkela	51 - 75	434585	Baiskimuda
31 - 40	434653	Nawagaon	51 - 75	434587	Mukdega
41 - 50	434532	Chorga	51 - 75	434588	Lohadapani
41 - 50	434560	Kendatikra	51 - 75	434589	Karwarjor
41 - 50	434565	Potra	51 - 75	434591	Chiraikhar
41 - 50	434567	Rudukela	51 - 75	434594	Siyardhar
41 - 50	434569	Kunjara	51 - 75	434597	Kilkila
41 - 50	434571	Regdi	51 - 75	434598	Jamuna
41 - 50	434572	Sarasmal	51 - 75	434599	Dhouradand
41 - 50	434602	Libra	51 - 75	434601	Basantpur
41 - 50	434604	Horroguda	51 - 75	434606	Kaharchuwan
41 - 50	434605	Ainkra	51 - 75	434608	Gerupani
41 - 50	434613	Lamdand	51 - 75	434609	Tolage
41 - 50	434620	Gorhi	51 - 75	434610	Narayanpur
41 - 50	434626	Kerabahar	51 - 75	434614	Hardijhariya
41 - 50	434627	Jhagarpur	51 - 75	434615	Keshala
41 - 50	434629	Bhendimuda	51 - 75	434616	Kenkrajhariya
41 - 50	434651	Raja Ama	51 - 75	434617	Kondkel
51 - 75	434533	Bagudega	51 - 75	434618	Khar
51 - 75	434535	Rajgaon	51 - 75	434622	Piparahi
51 - 75	434536	Taragarh	51 - 75	434624	Subara
51 - 75	434539	Ishwarpur	51 - 75	434625	Amapali
51 - 75	434540	Gudu Bahal	51 - 75	434628	Banekela
51 - 75	434544	Munda Gaon	51 - 75	434630	Mohanpur
			51 - 75	434631	Sohanpur
			51 - 75	434633	Gahira

VILLAGE AND TOWN DIRECTORY

Range of Scheduled Tribes population (percentages)	Location code number	Name of village	Range of Scheduled Tribes population (percentages)	Location code number	Name of village
1	2	3	1	2	3
51 - 75	434634	Gunu	21 - 30	434677	Tendubhantha
51 - 75	434638	Diyagarh	21 - 30	434678	Nawagarh
51 - 75	434640	Potebirni	21 - 30	434693	Bhengari
51 - 75	434643	Bardih	21 - 30	434702	Bhalumar
51 - 75	434645	Bhakurra	21 - 30	434715	Bijari
51 - 75	434647	Muskati	31 - 40	434684	Bade Gumda
51 - 75	434648	Laripani	31 - 40	434686	Charmar
51 - 75	434649	Sagarpali	31 - 40	434690	Panikhet
76 and above	434534	Bhendimuda	31 - 40	434704	Jhariyapali
76 and above	434537	Baigin Jhariya	31 - 40	434729	Tilaipali
76 and above	434538	Rampur	41 - 50	434671	Kudumkela
76 and above	434541	Ghatgaon	41 - 50	434695	Dokarbuda
76 and above	434542	Tetka Ama	41 - 50	434696	Tumidih
76 and above	434543	Bahama	41 - 50	434698	Amlidih
76 and above	434547	Gahna Jhariya	41 - 50	434706	Jhankadarha
76 and above	434550	Sardega	41 - 50	434712	Teram
76 and above	434552	Ghiyar Munda	51 - 75	434654	Kaya
76 and above	434555	Ratakhand	51 - 75	434656	Karrikachar
76 and above	434556	Ludeg	51 - 75	434665	Pordi
76 and above	434561	Khand Ama	51 - 75	434666	Faguram
76 and above	434563	Jambahar	51 - 75	434667	Baraud
76 and above	434576	Jatra	51 - 75	434669	Rai
76 and above	434577	Jhar Ama	51 - 75	434675	Gharghodi
76 and above	434580	Birsingha	51 - 75	434681	Katangdih
76 and above	434586	Bhuyapani	51 - 75	434688	Dangninar
76 and above	434590	Kuropahari	51 - 75	434689	Nawapara Tenda
76 and above	434592	Chawarapur	51 - 75	434691	Bagchaba
76 and above	434593	Tolma	51 - 75	434697	Pakadarha
76 and above	434595	Sonajori	51 - 75	434699	Chaidoria
76 and above	434596	Karadega	51 - 75	434701	Baihamuda
76 and above	434600	Turtura	51 - 75	434703	Bhendra
76 and above	434607	Kodamai	51 - 75	434708	Kanchanpur
76 and above	434635	Ganjpur	51 - 75	434709	Bahirkela
76 and above	434636	Chingari	51 - 75	434711	Chheerbhauna
76 and above	434637	Tilaidarha	51 - 75	434714	Patrapali
76 and above	434641	Phutaha Munda	51 - 75	434718	Konpara
76 and above	434642	Phulikunda	51 - 75	434719	Kotarimal
76 and above	434644	Baratangar	51 - 75	434721	Kurmibhaona
76 and above	434646	Madiyakachar	51 - 75	434722	Porda
76 and above	434650	Bhawanipur	51 - 75	434724	Salhepali
76 and above	434652	Mado	51 - 75	434727	Chintapani
<b>CD Block: GHARGHODA(0035)</b>			51 - 75	434728	Chotiguda
Nil	434734	Suhai	51 - 75	434732	Bichinara
Less than 5	434680	Malideh	51 - 75	434733	Raikera
11 - 20	434682	Chhote Gumda	76 and above	434655	Kamtara
			76 and above	434657	Chilkaguda
			76 and above	434658	Dangbira

Range of Scheduled Tribes population (percentages)	Location code number	Name of village	Range of Scheduled Tribes population (percentages)	Location code number	Name of village
1	2	3	1	2	3
76 and above	434659	Danaut	21 - 30	434825	Nagramuda
76 and above	434660	Batura Kachar	21 - 30	434827	Jhinku Bahal
76 and above	434661	Sahaspur Paimise	21 - 30	434842	Karra Pali
76 and above	434662	Sahaspur Masahat	21 - 30	434849	Bijana
76 and above	434663	Kurunjkhol	31 - 40	434750	Khamahariya
76 and above	434664	Pusalda	31 - 40	434764	Dolesara
76 and above	434668	Bulekera	31 - 40	434765	Dakshin Regaon
76 and above	434670	Saraipali	31 - 40	434781	Gaurmudi
76 and above	434672	Kosamghat	31 - 40	434782	Saraipali
76 and above	434674	Puri	31 - 40	434785	Tharakpur
76 and above	434676	Jarkat	31 - 40	434790	Kasdol
76 and above	434679	Baronakunda	31 - 40	434806	Godhi
76 and above	434683	Tenda	31 - 40	434831	Samkera
76 and above	434685	Khokhro Ama	31 - 40	434832	Gourbahari
76 and above	434687	Dehridih	31 - 40	434851	Hamirpur
76 and above	434692	Bilaskhar	41 - 50	434749	Karwahi
76 and above	434694	Charratangar	41 - 50	434754	Auraimuda
76 and above	434700	Pandripani	41 - 50	434762	Kolam
76 and above	434705	Charbhantha	41 - 50	434767	Salihabhantha
76 and above	434707	Kognara	41 - 50	434810	Kunjemura
76 and above	434710	Karichapar	41 - 50	434813	Pata
76 and above	434713	Dhoram	41 - 50	434818	Aamgaon
76 and above	434716	Rumkera	41 - 50	434834	Deogaon
76 and above	434717	Kantajhariya	41 - 50	434835	Padi Gaon
76 and above	434720	Kathrapali	41 - 50	434838	Jobaro
76 and above	434723	Muskura	41 - 50	434845	Khurus Lenga
76 and above	434725	Ajjigarh	41 - 50	434848	Barkachar
76 and above	434726	Kudhurmauha	41 - 50	434850	Bhagora
76 and above	434730	Naya Rampur	51 - 75	434735	Pelama
76 and above	434731	Bamhanpali	51 - 75	434736	Uraba
<b>CD Block: TAMNAR(0036)</b>			51 - 75	434737	Hinjher
Nil	434840	Kenani Bahra	51 - 75	434738	Jarhidih
Less than 5	434741	Maduadumar	51 - 75	434739	Lalpur
Less than 5	434787	Bagbuda	51 - 75	434740	Kharra
5 - 10	434778	Samaruma	51 - 75	434743	Semijor
11 - 20	434795	Traimal	51 - 75	434745	Sakta
11 - 20	434805	Basanpali	51 - 75	434746	Bhalumuda
11 - 20	434817	Tihli Rampur	51 - 75	434747	Dholnara
11 - 20	434820	Tapranga	51 - 75	434748	Bajarmuda
11 - 20	434822	Dongamauha	51 - 75	434751	Milupara
11 - 20	434844	Kusmel	51 - 75	434753	Kodkel
21 - 30	434760	Barkaspali	51 - 75	434755	Nundarha
21 - 30	434796	Ujalpur	51 - 75	434756	Kerakhhol
21 - 30	434807	Tamnar	51 - 75	434757	Chirramuda
21 - 30	434824	Dhaurabhatha	51 - 75	434763	Chitwahi
			51 - 75	434766	Rodopali
			51 - 75	434769	Deogarha

Range of Scheduled Tribes population (percentages)	Location code number	Name of village	Range of Scheduled Tribes population (percentages)	Location code number	Name of village
1	2	3	1	2	3
51 - 75	434770	Patrapali	76 and above	434783	Jamchunwa
51 - 75	434772	Mauhapali	76 and above	434793	Ratrot
51 - 75	434773	Amapali	76 and above	434794	Gorkamuda
51 - 75	434774	Gadgaon	76 and above	434801	Amaghat
51 - 75	434776	Jamdabri	76 and above	434816	Sarasmal
51 - 75	434777	Punjipathra	76 and above	434821	Tangarghat
51 - 75	434779	Padkipahri	76 and above	434823	Telaipara
51 - 75	434780	Rabo	76 and above	434843	Kesharchunwa
51 - 75	434784	Jivri			
51 - 75	434786	Darama	<b>CD Block: RAIGARH(0037)</b>		
51 - 75	434788	Bhuikurri	Nil	434872	Charbhatha
51 - 75	434789	Barpali	Less than 5	434868	Dumarpali
51 - 75	434791	Salihari	Less than 5	434869	Banhar
51 - 75	434792	Kanta Jhariya	Less than 5	434895	Dulopur
51 - 75	434797	Bhainsgarhi	Less than 5	434904	Thakurpali
51 - 75	434798	Barbahli	Less than 5	434908	Patelpali
51 - 75	434799	Chindbhauna	Less than 5	434984	Koylanga
51 - 75	434800	Badgaon	5 - 10	434867	Jampali
51 - 75	434802	Kachkoba	5 - 10	434897	Bokaramuda
51 - 75	434803	Jarekela	5 - 10	434909	Bansiya
51 - 75	434804	Nawapara	5 - 10	434921	Khairpur
51 - 75	434808	Budiya	5 - 10	434925	Patrapali
51 - 75	434809	Bagbadi	5 - 10	434941	Chakradharpur
51 - 75	434811	Kosampali	5 - 10	434985	Kolaibahal
51 - 75	434812	Gare	5 - 10	434987	Jamgaon
51 - 75	434814	Mudagaon	11 - 20	434854	Kodtarai
51 - 75	434815	Saraitola	11 - 20	434859	Uchhbhithi
51 - 75	434819	Janjgir	11 - 20	434860	Kosampali
51 - 75	434826	Baljor	11 - 20	434862	Muralipali
51 - 75	434828	Libara	11 - 20	434873	Deori
51 - 75	434829	Jharna	11 - 20	434874	Lebda
51 - 75	434830	Raipara	11 - 20	434879	Raniguda
51 - 75	434833	Mahloi	11 - 20	434880	Sardamal
51 - 75	434836	Amalidhondha	11 - 20	434881	Arsipali
51 - 75	434837	Pali	11 - 20	434882	Junwani
51 - 75	434839	Karmagarh	11 - 20	434883	Nawapara
51 - 75	434841	Auorajor	11 - 20	434885	Litaipali
51 - 75	434846	Chakabahal	11 - 20	434889	Nawagaon
76 and above	434742	Banjikhola	11 - 20	434896	Salhepali
76 and above	434744	Chirwani	11 - 20	434902	Kurmapali
76 and above	434752	Lamdarha	11 - 20	434905	Tarapur
76 and above	434758	Banai	11 - 20	434910	Kenapali
76 and above	434759	Rengalbahri	11 - 20	434912	Chhuhipali
76 and above	434761	Uttar Regaon	11 - 20	434913	Jorapali
76 and above	434768	Ukaripali	11 - 20	434923	Chiraipani
76 and above	434771	Barpali	11 - 20	434930	Gerawani
76 and above	434775	Harradih			



Range of Scheduled Tribes population (percentages)	Location code number	Name of village	Range of Scheduled Tribes population (percentages)	Location code number	Name of village
1	2	3	1	2	3
11 - 20	434944	Chhirwani	31 - 40	434915	Nansia
11 - 20	434959	Kotmar	31 - 40	434920	Kalmi (Part)
11 - 20	434969	Chitakakani	31 - 40	434926	Barmuda
11 - 20	434986	Chhuhipali	31 - 40	434927	Saraipali
11 - 20	434991	Manuwapali	31 - 40	434934	Pali
21 - 30	434856	Dongitarai	31 - 40	434938	Lakha
21 - 30	434857	Dongadhakel	31 - 40	434939	Lamidaraha
21 - 30	434858	Pandripani	31 - 40	434945	Junwani
21 - 30	434865	Kusmura	31 - 40	434949	Adbahal
21 - 30	434871	Kachhar	31 - 40	434960	Tarpali
21 - 30	434875	Hardijhariya	31 - 40	434964	Bhikharimal
21 - 30	434876	Bayang	31 - 40	434970	Jurda
21 - 30	434877	Nandeli	31 - 40	434971	Pandaripani
21 - 30	434884	Baispali	31 - 40	434976	Dumarpali
21 - 30	434893	Naurangpur	31 - 40	434983	Kukurda
21 - 30	434900	Usraut	31 - 40	434990	Bhuiyapali
21 - 30	434901	Aunrabhantha	41 - 50	434855	Garhkurri
21 - 30	434903	Kotara	41 - 50	434861	Gejamuda
21 - 30	434907	Tarkela	41 - 50	434866	Kashichuwan
21 - 30	434916	Sangitarai	41 - 50	434878	Panjhar
21 - 30	434922	Gorka	41 - 50	434887	Kulba
21 - 30	434928	Kisnapur (Part)	41 - 50	434891	Basantpur
21 - 30	434929	Amapal	41 - 50	434898	Mauhapali
21 - 30	434931	Chiraipani	41 - 50	434924	Tipakhhol
21 - 30	434935	Barliya	41 - 50	434933	Delari
21 - 30	434943	Bagursiya	41 - 50	434936	Bhelwa Tikra
21 - 30	434962	Patrapali	41 - 50	434937	Regada
21 - 30	434966	Kotarliya	41 - 50	434948	Sambalpur
21 - 30	434967	Kotrapali	41 - 50	434963	Bhagora
21 - 30	434973	Loing	41 - 50	434968	Gopalpur
21 - 30	434974	Siyarpali	41 - 50	434972	Vishwanath Pali
21 - 30	434975	Kosampali	41 - 50	434977	Banora
21 - 30	434978	Belriya	41 - 50	434982	Kari Chhapar
21 - 30	434979	Mauhapali	51 - 75	434852	Kerajhar
21 - 30	434980	Shankarboga	51 - 75	434853	Kushwabahari
21 - 30	434981	Salheona	51 - 75	434863	Parsada
21 - 30	434988	Nawapara	51 - 75	434864	Rampur Chhote
21 - 30	434989	Beharapali	51 - 75	434888	Kantahardi
31 - 40	434870	Baghanpur	51 - 75	434917	Gowerdhanpur
31 - 40	434886	Sarwani	51 - 75	434918	Bijepur
31 - 40	434890	Bardapuri	51 - 75	434919	Urdana
31 - 40	434892	Sahasपुर	51 - 75	434932	Danot
31 - 40	434894	Barpali	51 - 75	434942	Dhumabahal
31 - 40	434899	Bhatpur	51 - 75	434946	Nawagaon
31 - 40	434906	Balamgoda	51 - 75	434947	Badpali
31 - 40	434911	Kosamnara	51 - 75	434950	Jharguda
31 - 40	434914	Dhanagar	51 - 75	434951	Deobahal

Range of Scheduled Tribes population (percentages)	Location code number	Name of village	Range of Scheduled Tribes population (percentages)	Location code number	Name of village
1	2	3	1	2	3
51 - 75	434952	Natwarpur	5 - 10	435063	Thengapali
51 - 75	434955	Balbhadrapur	5 - 10	435088	Jampali
51 - 75	434956	Sarbahal	5 - 10	435089	Tadola
51 - 75	434957	Sapanai	5 - 10	435099	Siha
51 - 75	434961	Tilaga	5 - 10	435109	Jewaridih
51 - 75	434965	Saraipali	5 - 10	435110	Taparada
76 and above	434940	Shivpuri	5 - 10	435115	Khaprapali
76 and above	434958	Sikosimal	5 - 10	435124	Kesapali
<b>CD Block: PUSAUR(0038)</b>			5 - 10	435126	Chhichhor Umaria
Nil	434998	Amalipali	5 - 10	435130	Baradoli
Nil	435043	Shankarpali	5 - 10	435133	Machida
Nil	435056	Jhulanpali	5 - 10	435139	Tribhona
Nil	435080	Mahaloi	11 - 20	435003	Dumarmuda
Nil	435094	Lankapali	11 - 20	435011	Darramuda
Nil	435107	Amalipali	11 - 20	435012	Sahadeopali
Nil	435122	Raipali (Junadih)	11 - 20	435017	Loharsingh
Nil	435128	Thakurpali	11 - 20	435020	Putkapuri
Nil	435138	Surajgarh	11 - 20	435024	Linjir
Nil	435140	Kakaimohan	11 - 20	435037	Ruchida
Less than 5	435014	Kunjedabri	11 - 20	435039	Ghughawa
Less than 5	435050	Aurda	11 - 20	435045	Semara
Less than 5	435059	Malda	11 - 20	435049	Surri
Less than 5	435061	Badehaldi	11 - 20	435053	Kusmuda
Less than 5	435065	Netnagar	11 - 20	435060	Sodekela
Less than 5	435077	Darripali	11 - 20	435067	Bhathanpali
Less than 5	435078	Deolsura	11 - 20	435068	Aadmuda
Less than 5	435083	Gudu	11 - 20	435071	Chhapora
Less than 5	435085	Saraipali	11 - 20	435075	Kathani
Less than 5	435108	Kathali	11 - 20	435079	Basanpali
Less than 5	435111	Tupakdhar	11 - 20	435081	Lohakhan
Less than 5	435113	Chhote Bhandar	11 - 20	435084	Baghadula
Less than 5	435118	Nawapara (Bade)	11 - 20	435092	Sukulbhathli
Less than 5	435125	Changhori	11 - 20	435095	Kotasura
Less than 5	435132	Kalmi	11 - 20	435097	Gotama
Less than 5	435135	Nawapali	11 - 20	435101	Chikhali
Less than 5	435137	Sutupali	11 - 20	435103	Barpali
5 - 10	435000	Keshala	11 - 20	435105	Supa
5 - 10	435002	Mauhapali	11 - 20	435119	Bunga
5 - 10	435004	Jhalmala	11 - 20	435127	Tinmini
5 - 10	435013	Kodatarai	11 - 20	435136	Padigaon
5 - 10	435027	Gorra	11 - 20	435141	Kodpali
5 - 10	435031	Pacheda	11 - 20	435142	Chhote Haldi
5 - 10	435042	Pusalda	11 - 20	435143	Tarda
5 - 10	435044	Semibhanwar	21 - 30	434999	Amapali
5 - 10	435055	Ghutakupali	21 - 30	435001	Midmida
			21 - 30	435005	Boirdih
			21 - 30	435008	Garh Umariya

Range of Scheduled Tribes population (percentages)	Location code number	Name of village	Range of Scheduled Tribes population (percentages)	Location code number	Name of village
1	2	3	1	2	3
21 - 30	435015	Dumarpali	41 - 50	435018	Kawrhiha
21 - 30	435019	Jogitarai	41 - 50	435023	Bulaki
21 - 30	435022	Bijana	41 - 50	435028	Jampali
21 - 30	435025	Koanuwatal	41 - 50	435052	Jharmuda
21 - 30	435026	Khokhara	41 - 50	435058	Nawapara
21 - 30	435030	Telipali	41 - 50	435064	Dhanuhardera
21 - 30	435033	Amaldiha	41 - 50	435096	Karichhapar
21 - 30	435036	Rawan Khondra	41 - 50	435102	Tilagi
21 - 30	435038	Litaipali	41 - 50	435104	Raibar
21 - 30	435040	Jatari	51 - 75	435006	Binjkot Tilaipali
21 - 30	435041	Torna	51 - 75	435076	Jhilagitar
21 - 30	435046	Kensara	76 and above	435073	Riyapali
21 - 30	435047	Tetala	76 and above	435106	Amalibhauna
21 - 30	435051	Jakela	76 and above	435114	Sarwani
21 - 30	435054	Dhantarai	76 and above	435116	Jiladi
21 - 30	435062	Ekatal	76 and above	435120	Bonda (Junadih)
21 - 30	435069	Kasaipali	76 and above	435123	Siladi
21 - 30	435074	Rengalpali			
21 - 30	435082	Odekera	<b>CD Block: KHARSIA(0039)</b>		
21 - 30	435086	Karrajor	Nil	435197	Bhadripali
21 - 30	435087	Chhinch	Nil	435214	Gondbordi
21 - 30	435091	Sarasmal	Nil	435217	Dumar Bhantha
21 - 30	435093	Suloni	Nil	435229	Adajhar
21 - 30	435112	Bade Bhandar	Nil	435258	Sendripali
21 - 30	435134	Turanga	Less than 5	435184	Banipathar
21 - 30	435144	Lara	Less than 5	435186	Bhelwadiah
31 - 40	435007	Nawapali	Less than 5	435215	Ghaghara
31 - 40	435010	Chhatamura	Less than 5	435216	Charpara
31 - 40	435016	Belpali	Less than 5	435218	Puraina
31 - 40	435021	Basanpali	Less than 5	435220	Makri
31 - 40	435029	Teka	Less than 5	435224	Gopi Mahka
31 - 40	435032	Raitarai	Less than 5	435230	Karpipali
31 - 40	435034	Dhangaon	Less than 5	435250	Darramuda
31 - 40	435035	Nawapara	Less than 5	435262	Khairpali
31 - 40	435048	Bandimal	Less than 5	435267	Lodhajhar
31 - 40	435057	Dhuranpali	Less than 5	435274	Kiritmal
31 - 40	435066	Badmal	5 - 10	435169	Sajapali
31 - 40	435070	Kandagarh	5 - 10	435200	Dhimani
31 - 40	435072	Bodajhariya	5 - 10	435206	Aurda
31 - 40	435090	Daubhathli	5 - 10	435225	Telikot
31 - 40	435098	Nandeli	5 - 10	435235	Bhainapara
31 - 40	435100	Kotmara	5 - 10	435256	Chaple
31 - 40	435117	Thengagudi	5 - 10	435269	Tilaipali
31 - 40	435121	Ranbhatha	5 - 10	435272	Bhupdeopur
31 - 40	435129	Parsapali	5 - 10	435273	Rajpur
31 - 40	435131	Singpuri	5 - 10	435279	Sondka
41 - 50	435009	Gudgahan			

VILLAGE AND TOWN DIRECTORY

Range of Scheduled Tribes population (percentages)	Location code number	Name of village	Range of Scheduled Tribes population (percentages)	Location code number	Name of village
1	2	3	1	2	3
11 - 20	435178	Dehjari	31 - 40	435199	Ulda
11 - 20	435183	Pamgarh	31 - 40	435201	Tiuar
11 - 20	435187	Madanpur	31 - 40	435203	Bargarh
11 - 20	435190	Chhote Deogaon	31 - 40	435226	Bramhanpali
11 - 20	435191	Thusekela	31 - 40	435241	Basnajhar
11 - 20	435208	Ganda Bordi	31 - 40	435248	Jabalpur
11 - 20	435219	Badedeogaon	31 - 40	435251	Bade Jampali
11 - 20	435222	Halahuli	31 - 40	435253	Bhagoradih
11 - 20	435227	Mauhapali	31 - 40	435261	Amapali
11 - 20	435228	Ratan Mahka	31 - 40	435265	Raksapali
11 - 20	435231	Kalmi	31 - 40	435270	Darri
11 - 20	435234	Chhote Mudpar	31 - 40	435281	Tayang
11 - 20	435240	Bade Dumarपालि	41 - 50	435154	Bagjhar
11 - 20	435244	Ranisagar	41 - 50	435163	Kothikunda
11 - 20	435246	Kurru Bhantha	41 - 50	435185	Bhalunara
11 - 20	435259	Temtema	41 - 50	435205	Sarwani
11 - 20	435266	Mura	41 - 50	435210	Nawapara
11 - 20	435268	Jaimuda	41 - 50	435223	Anjoripali
11 - 20	435280	Jaimura	41 - 50	435236	Sonbarsa
21 - 30	435150	Karauwadih	41 - 50	435237	Kunkuni
21 - 30	435189	Amadol	41 - 50	435242	Bhaluchuwa
21 - 30	435193	Parsapali	41 - 50	435247	Gindola
21 - 30	435194	Paraskol	41 - 50	435252	Binjkot
21 - 30	435195	Botalda	41 - 50	435255	Naharpali
21 - 30	435202	Palgarha	41 - 50	435263	Singhanpur
21 - 30	435204	Lodhiya	41 - 50	435264	Saliha Bhantha
21 - 30	435209	Turekela	51 - 75	435146	Kewali
21 - 30	435212	Bakeli	51 - 75	435147	Khargdaon
21 - 30	435213	Bhagodih	51 - 75	435148	Gorpar
21 - 30	435221	Jharadih	51 - 75	435149	Mingaon
21 - 30	435232	Karumauha	51 - 75	435152	Kurru
21 - 30	435233	Gidha	51 - 75	435153	Jobi
21 - 30	435238	Kukri Jhariya	51 - 75	435156	Deradih
21 - 30	435239	Chhote Dumarपालि	51 - 75	435158	Nagoi
21 - 30	435243	Rajghata	51 - 75	435159	Nandgaon
21 - 30	435257	Bendo Jhariya	51 - 75	435160	Barra
21 - 30	435260	Kanmura	51 - 75	435161	Kasaipali
21 - 30	435271	Bilaspur	51 - 75	435164	Khamhar
21 - 30	435275	Nawapara	51 - 75	435168	Tandapara
21 - 30	435276	Ful Bandhiya	51 - 75	435172	Gurda
21 - 30	435277	Basanpali	51 - 75	435181	Chondha
21 - 30	435278	Pandripani	51 - 75	435182	Jamjhor
31 - 40	435155	Chitakatharra	51 - 75	435198	Sooti
31 - 40	435176	Domnara	51 - 75	435207	Kalmipat
31 - 40	435179	Barbhauna	51 - 75	435211	Bagdewa
31 - 40	435188	Nawagaon	51 - 75	435245	Karranara Alias Naurangpur
31 - 40	435196	Bansmuda	51 - 75	435249	Jhinti Pali

Range of Scheduled Tribes population (percentages)	Location code number	Name of village	Range of Scheduled Tribes population (percentages)	Location code number	Name of village
1	2	3	1	2	3
76 and above	435145	Kataud	Nil	435352	Ram Bhantha
76 and above	435151	Kafarmar	Nil	435356	Pradhanpur
76 and above	435157	Tumidih	Nil	435357	Nanchanpali
76 and above	435165	Gandapali	Nil	435358	Siladei
76 and above	435166	Puchhiyapali	Nil	435359	Danganiya
76 and above	435167	Farkanara	Nil	435362	Paraskol
76 and above	435170	Agasmar	Nil	435363	Gaydarha
76 and above	435171	Kukricholi	Nil	435366	Borida
76 and above	435173	Chhirpani	Nil	435368	Pikri
76 and above	435174	Chhotejam Pali	Nil	435369	Khajari
76 and above	435175	Chhote Pandarmunda	Nil	435370	Barbhantha
76 and above	435177	Tendumudi	Nil	435371	Parsa Pali
76 and above	435180	Adpathra	Nil	435401	Kudhari
76 and above	435192	Patrapali	Nil	435448	Deoser
76 and above	435254	Rasiyamuda	Nil	435461	Bheem Kholiya
<b>CD Block: SARANGARH(0040)</b>			Nil	435481	Godihari
Nil	435282	Bhadra	Nil	435484	Kurraha
Nil	435284	Relha	Nil	435485	Sundarabhatha
Nil	435289	Mudawa Bhantha	Nil	435486	Sulauni
Nil	435290	Bataupali	Nil	435494	Saradih
Nil	435293	Kapisda	Nil	435499	Ummedpur
Nil	435294	Uchchbhitithi	Nil	435521	Loharindipa
Nil	435296	Andola	Nil	435557	Bhikhampura
Nil	435299	Gantuli Bade	Nil	435564	Kutela
Nil	435302	Gantuli Chhote	Less than 5	435565	Bhojpur
Nil	435304	Khudwena	Less than 5	435285	Malda
Nil	435305	Machaladih	Less than 5	435286	Singhanpur
Nil	435306	Gopal Bhuna	Less than 5	435287	Bhathagaon
Nil	435307	Machgodha	Less than 5	435288	Kosir
Nil	435310	Dhuta	Less than 5	435291	Kumhari
Nil	435313	Rampur	Less than 5	435292	Pat
Nil	435314	Ama Koni	Less than 5	435297	Nawapara
Nil	435315	Bhanwarpur	Less than 5	435298	Jushpur
Nil	435316	Bhanwardadar	Less than 5	435301	Tilai Dadar
Nil	435319	Khaira Bade	Less than 5	435303	Bardula
Nil	435324	Pindri Dukhu Path	Less than 5	435309	Jasara
Nil	435329	Khudu Bhantha	Less than 5	435318	Ghathula Chhote
Nil	435330	Bartunga	Less than 5	435320	Bhothali
Nil	435332	Suwatal	Less than 5	435321	Taldeori
Nil	435339	Nandeli	Less than 5	435325	Pindri Balopath
Nil	435344	Nunpani	Less than 5	435326	Gwalindih
Nil	435345	Nakainhar	Less than 5	435328	Kauwatal
Nil	435348	Churela	Less than 5	435331	Hirri
Nil	435349	Siliyari	Less than 5	435333	Mahkampur
Nil	435351	Chanamuda	Less than 5	435335	Jildi
			Less than 5	435342	Dongiya
			Less than 5	435343	Chhuhi Pali

## VILLAGE AND TOWN DIRECTORY

Range of Scheduled Tribes population (percentages)	Location code number	Name of village	Range of Scheduled Tribes population (percentages)	Location code number	Name of village
1	2	3	1	2	3
Less than 5	435346	Ulkhar	5 - 10	435534	Tamandih
Less than 5	435350	Raksha	5 - 10	435537	Godam
Less than 5	435353	Chanti Pali	5 - 10	435539	Thakurpali
Less than 5	435354	Mudpar	5 - 10	435549	Sonadula
Less than 5	435355	Lendhra	11 - 20	435295	Dahida
Less than 5	435361	Rewapar	11 - 20	435308	Bar Bhantha
Less than 5	435364	Parasda	11 - 20	435312	Dandaidih
Less than 5	435365	Kalmi	11 - 20	435323	Bhedwan
Less than 5	435367	Tadipar	11 - 20	435334	Mauhapali
Less than 5	435372	Achanak Pali Alias Churela	11 - 20	435441	Sariya Darha
Less than 5	435378	Amal Diha	11 - 20	435449	Jhilgitar
Less than 5	435386	Limgaon	11 - 20	435457	Amakoni
Less than 5	435388	Khokhsi Pali	11 - 20	435459	Tilaipali
Less than 5	435402	Katekoni	11 - 20	435464	Salar
Less than 5	435403	Chandai	11 - 20	435468	Baghanpur
Less than 5	435406	Kotmara	11 - 20	435479	Dalal
Less than 5	435431	Rohinapali	11 - 20	435487	Reda
Less than 5	435477	Daukijor	11 - 20	435502	Dansara
Less than 5	435480	Salhe	11 - 20	435505	Manikpur
Less than 5	435482	Durgapali	11 - 20	435506	Boirdih
Less than 5	435488	Dumardih	11 - 20	435507	Madhopali
Less than 5	435496	Amethi	11 - 20	435511	Gatapidha
Less than 5	435501	Bhanwarpur	11 - 20	435513	Ghathula Bade
Less than 5	435532	Kharri Bade	11 - 20	435517	Singarpur
Less than 5	435538	Khursia	11 - 20	435519	Khairpali
Less than 5	435547	Dhaura Bhatha	11 - 20	435522	Bandhapali
Less than 5	435552	Chharra	11 - 20	435523	Bohardih
Less than 5	435558	Thelka Bhantha	11 - 20	435528	Naurangpur
5 - 10	435317	Khaira Chhote	11 - 20	435530	Thakurdiya
5 - 10	435322	Tilaimuda	11 - 20	435531	Parsadih
5 - 10	435373	Chhind	11 - 20	435535	Kosir Chhote
5 - 10	435376	Domadih	11 - 20	435536	Bhimsendih
5 - 10	435377	Kedar	11 - 20	435543	Senduras
5 - 10	435387	Soderdih	11 - 20	435554	Jewra
5 - 10	435405	Kateli	11 - 20	435561	Sarangarh
5 - 10	435408	Saraipali	11 - 20	435562	Vishalpur
5 - 10	435446	Budeli	11 - 20	435563	Sahaspur
5 - 10	435451	Domadih	11 - 20	435566	Chingaripali
5 - 10	435465	Khairjhiti	21 - 30	435283	Pasid
5 - 10	435466	Tangar	21 - 30	435336	Herdi
5 - 10	435469	Goda	21 - 30	435374	Amli Pali
5 - 10	435474	Bardarha	21 - 30	435375	Pahanda
5 - 10	435492	Kotri	21 - 30	435389	Holdhar Pali
5 - 10	435493	Basin Bahra	21 - 30	435390	Boirmal
5 - 10	435510	Amjhar	21 - 30	435412	Ramtek
5 - 10	435529	Tulsidih	21 - 30	435415	Damdarha
5 - 10	435533	Kenwtin Dhondhi	21 - 30	435419	Majar Mati

Range of Scheduled Tribes population (percentages)	Location code number	Name of village	Range of Scheduled Tribes population (percentages)	Location code number	Name of village
1	2	3	1	2	3
21 - 30	435422	Patharipali	31 - 40	435567	Nareshnagar
21 - 30	435425	Khamharpali	41 - 50	435384	Thengakot
21 - 30	435430	Banhar	41 - 50	435400	Sahaspani
21 - 30	435442	Amalipali	41 - 50	435407	Rampagula
21 - 30	435444	Chhinch Pani	41 - 50	435413	Achanak Pali
21 - 30	435447	Malda	41 - 50	435414	Saraipali
21 - 30	435454	Paraskol	41 - 50	435434	Ghora Ghati
21 - 30	435470	Hasaud	41 - 50	435439	Kanakbira
21 - 30	435476	Gatadih	41 - 50	435443	Pakardih
21 - 30	435491	Panchpedi	41 - 50	435455	Kapartunga
21 - 30	435495	Mudpar	41 - 50	435463	Baigindih
21 - 30	435497	Beltikri	41 - 50	435471	Jharapdi
21 - 30	435503	Barbhantha	41 - 50	435473	Chanwarpur
21 - 30	435504	Chikhli	41 - 50	435475	Siroli
21 - 30	435520	Farswani	41 - 50	435490	Udhara
21 - 30	435527	Kataradih	41 - 50	435500	Vijepur
21 - 30	435540	Banjari	41 - 50	435548	Jognipali
21 - 30	435553	Ichchha	41 - 50	435560	Junadih
21 - 30	435555	Timarlaga	51 - 75	435300	Jampali
21 - 30	435559	Khairaha	51 - 75	435382	Ganjai Bhauna
31 - 40	435311	Madhuwan	51 - 75	435383	Chandali
31 - 40	435340	Darra Bhantha	51 - 75	435391	Kharri
31 - 40	435341	Mudiyadih	51 - 75	435396	Basanpali
31 - 40	435379	Deogaon Patharipali	51 - 75	435398	Jampali
31 - 40	435380	Bhadisar	51 - 75	435404	Bhainjnar
31 - 40	435381	Bhakurra	51 - 75	435409	Belpali
31 - 40	435392	Sondika	51 - 75	435416	Tamtora
31 - 40	435411	Gandhara Chua	51 - 75	435418	Ghathora
31 - 40	435417	Kargipali	51 - 75	435423	Behara Bahal
31 - 40	435420	Piparda	51 - 75	435437	Sendhmal
31 - 40	435421	Dabgaon	51 - 75	435460	Kandurpali
31 - 40	435429	Kharwari Chhote	51 - 75	435478	Khamhardih
31 - 40	435432	Jhalmala	51 - 75	435509	Saraipali
31 - 40	435433	Tenduwa	51 - 75	435526	Amalidipa
31 - 40	435435	Chhata Dei	51 - 75	435551	Behra Chuwa
31 - 40	435436	Semrapali	51 - 75	435569	Shivpuri
31 - 40	435452	Parasda	76 and above	435385	Suwar Guda
31 - 40	435458	Bataupali	76 and above	435393	Putiya
31 - 40	435462	Rengalmuda	76 and above	435394	Ghana Pipar
31 - 40	435498	Jharpali	76 and above	435395	Surli
31 - 40	435508	Mauha Dhodha	76 and above	435397	Tendudhar
31 - 40	435516	Kharwani Bade	76 and above	435399	Tedhi Nala
31 - 40	435524	Singhanpur	76 and above	435424	Bagbandh
31 - 40	435525	Kapisda	76 and above	435426	Nawapali
31 - 40	435542	Gudeli	76 and above	435427	Lurka
31 - 40	435546	Laladhurwa	76 and above	435428	Gomda
31 - 40	435556	Chhatauna	76 and above	435438	Nargikhol

Range of Scheduled Tribes population (percentages)	Location code number	Name of village	Range of Scheduled Tribes population (percentages)	Location code number	Name of village
1	2	3	1	2	3
76 and above	435440	Bhatakona	5 - 10	435575	Dadarpali
76 and above	435453	Korrapani	5 - 10	435592	Nadigaon
76 and above	435456	Bhalupani	5 - 10	435594	Randidih
76 and above	435472	Kanwalajhar	5 - 10	435595	Korra
76 and above	435512	Makari	5 - 10	435596	Surajgarh
76 and above	435515	Jogidipa	5 - 10	435598	Nawapara Chhote
76 and above	435541	Sarsara	5 - 10	435599	Budbuda
76 and above	435545	Kanwar Guda	5 - 10	435601	Porat
76 and above	435550	Bhadriudan	5 - 10	435605	Borida
76 and above	435568	Jhawahar Nagar	5 - 10	435606	Lukapara
<b>CD Block: SARAIENDHA(BARAMKELA)(0041)</b>			5 - 10	435610	Rebo
Nil	435588	Bijepur (Chintamani Path)	5 - 10	435611	Sankara
Nil	435593	Sursi	5 - 10	435617	Panchdhar
Nil	435604	Thengagudi	5 - 10	435618	Maharajpur
Nil	435608	Mohandi	5 - 10	435625	Kanchanpur
Nil	435612	Rampur	5 - 10	435649	Amakoni Chhote
Nil	435651	Jamjori	5 - 10	435658	Khaprapali
Nil	435659	Nachanpali	5 - 10	435666	Pikarimal
Nil	435680	Bikrampali	5 - 10	435677	Nawapara Bade
Nil	435691	Taldeori	5 - 10	435682	Singarpur
Nil	435692	Singari	5 - 10	435684	Karrakote
Nil	435729	Charbhancha	5 - 10	435688	Budeli
Nil	435738	Teradawan	5 - 10	435689	Jhanakpur
Nil	435743	Chhuhupali	5 - 10	435695	Bandhanpur
Nil	435763	Kamlapani	5 - 10	435699	Pradhanpur
Less than 5	435580	Jotpur	5 - 10	435707	Saraipali
Less than 5	435581	Bonda	5 - 10	435708	Jamchhapar
Less than 5	435582	Katangpali	5 - 10	435714	Kenabhatha
Less than 5	435586	Sukhapali	5 - 10	435718	Risora
Less than 5	435587	Pihara	5 - 10	435733	Rangadih
Less than 5	435589	Bijepur (Girdhari Path)	5 - 10	435734	Dhanigaon
Less than 5	435603	Tora	5 - 10	435744	Dewanpali
Less than 5	435613	Pujeripali	5 - 10	435746	Pikripali
Less than 5	435615	Rajpur	5 - 10	435752	Padkidipa
Less than 5	435622	Kandurpali	5 - 10	435761	Hattapali
Less than 5	435632	Manikpur	11 - 20	435571	Manikpur
Less than 5	435639	Purena	11 - 20	435574	Bargaon
Less than 5	435693	Kankidipa	11 - 20	435577	Bilaigarh
Less than 5	435700	Ghunchanpali	11 - 20	435584	Dulampur
Less than 5	435710	Masankuda	11 - 20	435585	Bokaramuda
Less than 5	435715	Barampura	11 - 20	435591	Lipti
Less than 5	435750	Hedaspali	11 - 20	435600	Bhikhampura
Less than 5	435756	Tekapathar	11 - 20	435602	Jaipur
Less than 5	435774	Chhailbhatha	11 - 20	435607	Deogarh
				435614	Bhathali
				435621	Chhewripali
				435623	Barpali



Range of Scheduled Tribes population (percentages)	Location code number	Name of village	Range of Scheduled Tribes population (percentages)	Location code number	Name of village
1	2	3	1	2	3
11 - 20	435626	Bhulumuda	21 - 30	435578	Naughata
11 - 20	435627	Amurra	21 - 30	435583	Banjipali
11 - 20	435630	Jampali	21 - 30	435597	Parsarmpur
11 - 20	435633	Mauhapali	21 - 30	435624	Jalgarh
11 - 20	435634	Gobarsingha	21 - 30	435635	Munglipali
11 - 20	435637	Girhulpali	21 - 30	435642	Kariganthi
11 - 20	435661	Sanda	21 - 30	435644	Marodarha
11 - 20	435662	Hathilapali	21 - 30	435646	Amakoni Bade
11 - 20	435665	Bore	21 - 30	435647	Dandaidih
11 - 20	435667	Khairgarhi	21 - 30	435653	Dabhara
11 - 20	435669	Ameri	21 - 30	435655	Chantipali
11 - 20	435670	Penwara	21 - 30	435657	Lodhiya
11 - 20	435672	Kosamdih	21 - 30	435660	Deogaon
11 - 20	435673	Kotara	21 - 30	435685	Rohinpani
11 - 20	435674	Boirdih	21 - 30	435686	Linjhir
11 - 20	435675	Khorigaon	21 - 30	435690	Dhumabhantha
11 - 20	435676	Eripali	21 - 30	435698	Katangjori
11 - 20	435679	Dumarsingha	21 - 30	435701	Tausir
11 - 20	435687	Khichri	21 - 30	435703	Kumhari
11 - 20	435694	Bengchi	21 - 30	435704	Mendara
11 - 20	435706	Hirri	21 - 30	435721	Baigindih
11 - 20	435709	Lendhara	21 - 30	435726	Lamipali
11 - 20	435712	Kamrid	21 - 30	435735	Sakartunga
11 - 20	435713	Bamhanipali	21 - 30	435740	Bilaigarh
11 - 20	435720	Amoda	21 - 30	435741	Kapartunga
11 - 20	435722	Jatiyapali	21 - 30	435764	Kermeli
11 - 20	435727	Bahalidih	21 - 30	435769	Akabartola
11 - 20	435730	Semikot	21 - 30	435776	Kalakhunta
11 - 20	435732	Parsadiah	21 - 30	435781	Amapali
11 - 20	435736	Danighati	21 - 30	435784	Jamdalka
11 - 20	435742	Piparkhuta	21 - 30	435788	Kastura Mal
11 - 20	435745	Sawantkut	21 - 30	435789	Vishnupali
11 - 20	435747	Kalgatar	21 - 30	435801	Gaurdih
11 - 20	435749	Baigindih	21 - 30	435802	Santhar
11 - 20	435754	Padkipali	21 - 30	435803	Dumarpali
11 - 20	435757	Karpi	21 - 30	435804	Khairat
11 - 20	435766	Chhindpatera	21 - 30	435808	Sahajbahal
11 - 20	435773	Tarekela	31 - 40	435573	Chhuwaripali
11 - 20	435775	Jognipali	31 - 40	435576	Salheona
11 - 20	435777	Saraipali	31 - 40	435616	Bilaigarh
11 - 20	435786	Damdama	31 - 40	435620	Kandola
11 - 20	435787	Dulapali	31 - 40	435638	Bar
11 - 20	435795	Dongripali	31 - 40	435656	Kanchanpur
11 - 20	435797	Kokbahal	31 - 40	435678	Amalipali
11 - 20	435800	Paraskol	31 - 40	435696	Katangpali
11 - 20	435809	Biranipali	31 - 40	435717	Kanthipali
21 - 30	435572	Kudhargadi	31 - 40	435719	Sahajpali

## VILLAGE AND TOWN DIRECTORY

Range of Scheduled Tribes population (percentages)	Location code number	Name of village	Range of Scheduled Tribes population (percentages)	Location code number	Name of village
1	2	3	1	2	3
31 - 40	435737	Dhaunra Darha	41 - 50	435791	Ghoghara
31 - 40	435739	Titahipali	41 - 50	435806	Kadlisarar
31 - 40	435748	Karanpali	51 - 75	435570	Vishvaspur
31 - 40	435758	Mauhapali	51 - 75	435629	Adbhar
31 - 40	435765	Manjurpali	51 - 75	435648	Khokhepur
31 - 40	435768	Khamhriya	51 - 75	435683	Kasahipali
31 - 40	435771	Dhosarbahal	51 - 75	435711	Paikin
31 - 40	435772	Banhar	51 - 75	435723	Jalakona
31 - 40	435782	Jhal	51 - 75	435731	Chingridih
31 - 40	435783	Paterapali	51 - 75	435751	Noonpani
31 - 40	435793	Purenepali	51 - 75	435753	Mekara
31 - 40	435794	Jhikipali	51 - 75	435760	Karramal
31 - 40	435798	Lendhar Jori	51 - 75	435767	Jagdishpur
31 - 40	435805	Rangadih	51 - 75	435790	Sonbala
41 - 50	435579	Chhailfora	51 - 75	435796	Gindola
41 - 50	435631	Salhepali	51 - 75	435807	Bharali
41 - 50	435641	Kenabhatha	51 - 75	435812	Dogipani
41 - 50	435650	Bhanwarpur	76 and above	435643	Lankapali
41 - 50	435654	Jhabad	76 and above	435645	Bhakurra
41 - 50	435697	Bara Dawan	76 and above	435652	Pathiyapali
41 - 50	435716	Gopalpur	76 and above	435755	Bijamal
41 - 50	435759	Pardhiyapali	76 and above	435762	Amalipali
41 - 50	435778	Semarpali	76 and above	435799	Behrabahal
41 - 50	435779	Limpali	76 and above	435810	Pardhiyapali
41 - 50	435780	Banwaspali	76 and above	435811	Bhalupani
41 - 50	435785	Jirapali			



## **SECTION - II : TOWN DIRECTORY**

**STATEMENT  
STATUS AND**

Sr. No.	Class, name and civic status of town	Location Code No.	Name of Taluk/ Tahsil/ Police Station/Islands etc.	Name of CD block	Area (sq. Km.)	Number of households including houseless households (2011 Census)	Scheduled Castes Popula- tion (2011 Census)	Scheduled Tribes Popula- tion (2011 Census)
1	2	3	4	5	6	7	8	9
1	IV,Dharamjaigarh (NP) NP	2240303263801935	Udaipur (Dharamjaigarh)	Dharamjaigarh	31.25	3369	1168	4700
2	V,Lailunga (NP),NP NP	2240303264801936	Lailunga	Lailunga	2	1902	830	2542
3	V,Gharghoda (NP),NP NP	2240303265801937	Gharghoda	Gharghoda	13	2244	1251	2818
4	IV,Kirodimalnagar (NP) NP	2240303267801938	Raigarh	Raigarh	2	3587	1727	1726
5	I,Raigarh (M Corp. + OG) M.Corp.	2240303267801939	Raigarh	Raigarh	33.73	32658	25612	13491
6	VI,Pusaur (NP) NP	2240303268801940	Pusour	Pusaur	16	1196	597	718
7	IV,Kharsia (M) M	2240303269801941	Kharsia	Kharsia	3.24	4006	2219	784
8	IV,Sarangarh (NP) NP	2240303270801942	Sarangarh	Sarangarh	2.67	3311	1965	963
9	V,Sariya (NP),NP NP	2240303271801943	Baramkela	Baramkela	8.8	1628	549	1326
10	V,Baramkela (NP) NP	2240303271801944	Baramkela	Baramkela	6.81	1261	965	947

**STATEMENT  
PHYSICAL ASPECT AND**

Sr. No.	Name of town	Physical aspects			Name of and road distance (in kms.) from		
		Rainfall (in mm)	Temperature (in centigrade)		State HQ.	District HQ.	Sub-Division/ Taluk/ Tahsil / Police station/ Development Block/ Island HQ.
			Maximum	Minimum			
1	2	3	4	5	6	7	8
1	Dharamjaigarh (NP)	1319.2	45	14	Raipur (335)	Raigarh (76)	Udaipur (Dharamjaigarh) (0)
2	Lailunga (NP)	1100.0	42	15	Raipur (350)	Raigarh (80)	Lailunga (0)
3	Gharghoda (NP)	1126.0	47	17	Raipur (291)	Raigarh (35)	Gharghoda (0)
4	Kirodimalnagar (NP)	1010.6	47	11	Raipur (255)	Raigarh (9)	Raigarh (9)
5	Raigarh (M Corp. + OG)	1326.6	47	11	Raipur (245)	Raigarh (0)	Raigarh (0)
6	Pusaur (NP)	1475.1	47	11	Raipur (262)	Raigarh (20)	Pusour (0)
7	Kharsia (M)	1363.0	43	16	Raipur (245)	Raigarh (40)	Kharsia (0)
8	Sarangarh (NP)	1373.0	45	11	Raipur (200)	Raigarh (52)	Sarangarh (0)
9	Sariya (NP)	1319.0	45	11	Raipur (295)	Raigarh (52)	Baramkela (13)
10	Baramkela (NP)	1349.0	45	11	Raipur (225)	Raigarh (52)	Baramkela (0)

## - I GROWTH HISTORY

Population and growth rate (in brackets) of the town at the Censuses of													Density (2011 Census)	Sex ratio	Sr. No.	
1901	1911	1921	1931	1941	1951	1961	1971	1981	1991	2001	2011		1991	2001	2011	
10	11	12	13	14	15	16	17	18	19	20	21		22	23	24	25
0	0	0	0	0	0	0	0	8309	11000	13598	14354	459	962	980	972	1
(0)	(0)	(0)	(0)	(0)	(0)	(0)	(0)	(0)	(32.39)	(23.62)	(5.56)					
0	0	0	0	0	0	0	0	0	0	0	8208	4104	0	0	988	2
(0)	(0)	(0)	(0)	(0)	(0)	(0)	(0)	(0)	(0)	(0)	(0)					
0	0	0	0	0	2263	0	0	0	7040	8103	9455	727	943	978	958	3
(0)	(0)	(0)	(0)	(0)	(0)	(0)	(0)	(0)	(0)	(15.1)	(16.69)					
0	0	0	0	0	0	0	0	0	0	0	13102	6551	0	0	749	4
(0)	(0)	(0)	(0)	(0)	(0)	(0)	(0)	(0)	(0)	(0)	(0)					
6764	8041	8667	12820	20327	29684	36933	48049	69791	90265	115908	150019	4448	915	929	952	5
(0)	(18.88)	(7.8)	(47.92)	(58.56)	(46)	(24.42)	(30.1)	(45.3)	(29.3)	(28.41)	(29.43)					
0	0	0	0	0	0	0	0	0	0	0	4744	297	0	0	987	6
(0)	(0)	(0)	(0)	(0)	(0)	(0)	(0)	(0)	(0)	(0)	(0)					
0	0	0	2805	3657	5539	7737	9932	12342	15126	17388	18939	5845	964	959	942	7
(0)	(0)	(0)	(0)	(30.37)	(51.46)	(39.68)	(28.37)	(24.27)	(22.6)	(15)	(8.92)					
5227	5375	6391	7046	8045	7721	9452	9981	11490	13923	14459	14954	5601	970	962	1015	8
(0)	(2.83)	(18.9)	(10.25)	(14.18)	(-4.03)	(22.42)	(5.6)	(15.1)	(21.2)	(3.8)	(3.42)					
0	0	0	0	0	0	0	0	0	0	0	6927	787	0	0	984	9
(0)	(0)	(0)	(0)	(0)	(0)	(0)	(0)	(0)	(0)	(0)	(0)					
0	0	0	0	0	0	0	0	0	0	0	5600	822	0	0	987	10
(0)	(0)	(0)	(0)	(0)	(0)	(0)	(0)	(0)	(0)	(0)	(0)					

## - II LOCATION OF TOWNS, 2009

Name of and road distance (in kms.) from						Sr. No.	
Nearest city with population of one lakh and more	Nearest city with population of five lakh and more	Railway station	Bus route	Name of town			
9	10	11	12	2			1
Raigarh (76)	Raipur (335)	Kharsiya (62)	Yes (0)	Dharamjaigarh (NP)			1
Raigarh (80)	Raipur (350)	Raigarh (80)	Yes (0)	Lailunga (NP)			2
Raigarh (35)	Raipur (291)	Raigarh (35)	Yes (0)	Gharghoda (NP)			3
Raigarh (9)	Raipur (255)	Kirodimalnagar (0)	Yes (0)	Kirodimalnagar (NP)			4
Korba (113)	Raipur (245)	Raigarh (0)	Yes (0)	Raigarh (M Corp. + OG)			5
Raigarh (20)	Raipur (262)	Raigarh (20)	Yes (0)	Pusaur (NP)			6
Raigarh (40)	Raipur (245)	Kharsia (0)	Yes (0)	Kharsia (M)			7
Raigarh (52)	Raipur (200)	Raigarh (52)	Yes (0)	Sarangarh (NP)			8
Raigarh (52)	Raipur (295)	Raigarh (52)	Yes (0)	Sariya (NP)			9
Raigarh (52)	Raipur (225)	Raigarh (52)	Yes (0)	Baramkela (NP)			10

**STATEMENT  
CIVIC AND OTHER**

Sr. No.	Name of Town	Road length (in kms.)	System of drainage				Number of latrines			
			Open (OD)	Closed (CD)	Both - Open & Closed (BD)	Nil	Pit System	Flush/Pour (Water borne)	Service	Others
1	2	3	4	5	6	7	8	9	10	11
1	Dharamjaigarh (NP)	54.5	OD	-	-	-	0	1154	0	0
2	Lailunga (NP)	7.0	-	-	BD	-	145	450	0	0
3	Gharghoda (NP)	20.0	OD	-	-	-	0	725	0	0
4	Kirodimalnagar (NP)	8.5	OD	-	-	-	0	470	0	0
5	Raigarh (M Corp. + OG)	215.7	-	-	BD	-	0	25447	0	0
6	Pusaur (NP)	12.0	OD	-	-	-	245	156	0	0
7	Kharsia (M)	26.0	-	-	BD	-	0	3	0	0
8	Sarangarh (NP)	26.7	-	-	BD	-	2343	341	0	0
9	Sariya (NP)	10.0	OD	-	-	-	0	750	0	0
10	Baramkela (NP)	13.1	OD	-	-	-	125	791	0	0

\*In case this service is not available in the town, the name of the nearest place and its distance from the town where facility is available has been given

@Two major source only

**Abbreviation**

**TT:** Tap water from treated source

**TU:** Tap water from un-treated source

**CW:** Covered well

**UW:** Un-covered well

**HP:** Hand pump

**TW/B:** Tubewell /Borehole

**RW:** Rainwater

**S:** Spring

**TK/P/L:** Tank/Pond/Lake

**O:** Others

**OHT:** Over head Tank

**SR:** Service Reservoir

**RIG:** River Infiltration Gallery

**BWP:** Bore Well Pumping system

**PT:** Pressure Tank

**N/A,NA,N.A.:** Not Available

**STATEMENT  
MEDICAL**

Sr. No.	Name of Town	No. of Medical facilities* (with number of beds in brackets)				
		Hospitals (Allopathic & Others)	Dispensaries / Health Center	Family Welfare Center	Maternity and Child Welfare Center	Maternity Homes
1	2	3	4	5	6	7
1	Dharamjaigarh (NP)	1(0)	1(30)	1(0)	76 Kms.	76 Kms.
2	Lailunga (NP)	80 Kms.	1(30)	1(0)	1(1)	1(1)
3	Gharghoda (NP)	1(30)	1(30)	35 Kms.	35 Kms.	35 Kms.
4	Kirodimalnagar (NP)	9 Kms.	1(0)	9 Kms.	9 Kms.	9 Kms.
5	Raigarh (M Corp. + OG)	14(677)	5(0)	1(0)	1(0)	1(0)
6	Pusaur (NP)	20 Kms.	1(30)	1(0)	1(0)	1(0)
7	Kharsia (M)	1(100)	40 Kms.	40 Kms.	40 Kms.	40 Kms.
8	Sarangarh (NP)	1(40)	52 Kms.	1(10)	52 Kms.	52 Kms.
9	Sariya (NP)	1(6)	1(0)	13 Kms.	13 Kms.	13 Kms.
10	Baramkela (NP)	11 Kms.	1(30)	1(0)	1(0)	1(0)

\*If a medical facility is not available in the town,nearest place distance from the town where facility is available has been given

\*N.A.:Not Available

**- III**  
**AMENITIES, 2009**

Protected water supply		Fire fighting service*	Electrification (Number of connections)					Name of Town
Source of supply (Codes) @	System of storage with capacity in kilo litres (along with Codes) @		Dome- stic	Indus- trial	Commer- cial	Road lighting (points)	Others	
12	13	14	15	16	17	18	19	2
-	OHT(700)	No,KHARSIA(62)	2500	69	438	591	4740	Dharamjaigarh (NP)
OHT	TU(120),UW()	No,RAIGARH(80)	830	15	220	2	1311	Lailunga (NP)
OHT	TU(570),TW/B()	No,RAIGARH(35)	2310	14	252	712	70	Gharghoda (NP)
OHT	TU(200),HP()	No,J.S.P.L. PATRAPALI(2)	547	1	41	108	0	Kirodimalnagar (NP)
OHT	TT(34058.85),TU()	Yes	17726	248	5042	4163	31786	Raigarh (M Corp. + OG)
OHT	TU(201),HP()	No,RAIGARH(20)	542	5	0	65	15	Pusaur (NP)
OHT,BWP	HP(1010),TW/B()	Yes	2112	78	700	572	56	Kharsia (M)
OHT,BWP	TU(625),TW/B()	No,RAIGARH(52)	4890	4	778	550	10834	Sarangarh (NP)
OHT,BWP	TU(2.4)	No,RAIGARH(52)	1478	21	244	209	3	Sariya (NP)
OHT	TU(100),TW/B()	No,RAIGARH(52)	462	25	235	193	380	Baramkela (NP)

**- IV**  
**FACILITIES, 2009**

No. of Medical facilities* (with number of beds in brackets)					Charitable	Medicine	Name of Town	Sr.No.
T.B.Hospital/ Clinic	Nursing Homes	Veterinary Hospital	Mobile Health Clinic	Others etc.	Hospital/Nursing Home (Numbers)	Shop (Numbers)		
8	9	10	11	12	13	14	2	1
1(0)	N.A.	1(0)	N.A.	N.A.	0	8	Dharamjaigarh (NP)	1
80 Kms.	N.A.	1(0)	N.A.	N.A.	0	7	Lailunga (NP)	2
35 Kms.	N.A.	1(0)	35 Kms.	N.A.	0	8	Gharghoda (NP)	3
9 Kms.	N.A.	9 Kms.	9 Kms.	N.A.	0	2	Kirodimalnagar (NP)	4
1(30)	N.A.	1(0)	N.A.	N.A.	9	122	Raigarh (M Corp. + OG)	5
1(0)	N.A.	1(0)	N.A.	N.A.	0	7	Pusaur (NP)	6
40 Kms.	N.A.	1(0)	N.A.	N.A.	0	13	Kharsia (M)	7
52 Kms.	N.A.	1(0)	N.A.	N.A.	1	12	Sarangarh (NP)	8
52 Kms.	N.A.	1(0)	52 Kms.	N.A.	0	4	Sariya (NP)	9
52 Kms.	N.A.	1(0)	N.A.	N.A.	0	8	Baramkela (NP)	10



**STATEMENT  
EDUCATIONAL, RECREATIONAL**

Sr. No.	Name of Town	Number of Educational Facilities*				
		Primary school	Middle school	Secondry school	Senior Secondary school	Arts/ Science/ Commerce colleges (of degree level and above)
1	2	3	4	5	6	7
1	Dharamjaigarh (NP)	27	12	1	8	3
2	Lailunga (NP)	14	6	4	4	Kunjara(4)
3	Gharghoda (NP)	11	7	6	2	2
4	Kirodimalnagar (NP)	8	3	2	2	Sarangarh(0)
5	Raigarh (M Corp. + OG)	55	37	9	16	Sarangarh(0)
6	Pusaur (NP)	7	6	5	3	Sarangarh(0)
7	Kharsia (M)	20	10	6	6	2
8	Sarangarh (NP)	35	17	3	6	2
9	Sariya (NP)	8	6	4	2	Sarangarh(32)
10	Baramkela (NP)	10	7	5	4	Sarangarh(22)

Sr. No.	Name of Town	Number of Educational Facilities*			Number of Social, Recreational and Cultural facilities:		
		Non-formal Education Center (Sarva Shiksha Abhiyan Center)	Special School for Disabled	Other s	No. of Orphanage Home	Working women's hostles	No. of Old Age Home
1	2	13	14	15	16	17	18
1	Dharamjaigarh (NP)	(0)	Raigarh(80)	1	Raigarh(76)	Raigarh(76)	1
2	Lailunga (NP)	(0)	Raigarh(80)	(0)	Raigarh(80)	Raigarh(80)	Raigarh(80)
3	Gharghoda (NP)	(0)	Pathalgaon(75)	(0)	Raigarh(35)	Raigarh(35)	Raigarh(35)
4	Kirodimalnagar (NP)	(0)	Patrapali(3)	(0)	Raigarh(9)	Raigarh(9)	Raigarh(9)
5	Raigarh (M Corp. + OG)	(0)	1	(0)	2	1	1
6	Pusaur (NP)	(0)	Raigarh(20)	(0)	Raigarh(20)	Raigarh(20)	Raigarh(20)
7	Kharsia (M)	(0)	Bilaspur(110)	(0)	Raigarh(40)	Raigarh(40)	Raigarh(40)
8	Sarangarh (NP)	Bilaspur(120)	Bilaspur(120)	1	Raigarh(52)	Raigarh(52)	Raigarh(52)
9	Sariya (NP)	(0)	(0)	(0)	Raigarh(52)	Raigarh(52)	Raigarh(52)
10	Baramkela (NP)	Raigarh(52)	Raigarh(52)	(0)	Raigarh(52)	Raipur(225)	Raigarh(52)

**STATEMENT  
INDUSTRY AND**

Serial Number	Name of Town	Names of three most important commodities manufactured		
		1st	2nd	3rd
1	2	3	4	5
1	Dharamjaigarh (NP)	Chiroungi	Murmura	Icecream
2	Lailunga (NP)	Rice	Oil	-
3	Gharghoda (NP)	Rice	Utensils	Stone Work
4	Kirodimalnagar (NP)	Steel	Rice	Bidi
5	Raigarh (M Corp. + OG)	Bardana Thread	Kosa Textile	Submercible Cable
6	Pusaur (NP)	Utensils	Cloths	Murra
7	Kharsia (M)	Gudakhu	Bidi	Soap
8	Sarangarh (NP)	Silk Saree	Earthen Pot	Bamboo Items
9	Sariya (NP)	Febricate Almirah	Jwellery	
10	Baramkela (NP)	Rice	Agriculture Machinery	Steel Alimirah

**- V****AND CULTURAL FACILITIES, 2009**

Number of Educational Facilities*					Name of Town	Sr. No.
Medical colleges	Engineering colleges	Management Institute/ colleges	Polytechnics	Recognised Shorthand, Typewriting and vocational training institutions		
8	9	10	11	12	2	1
Bilaspur(220)	Punjipathra(60)	Bilaspur(220)	Raigarh(76)	1	Dharamjaigarh (NP)	1
Raipur(350)	Raigarh(80)	Bilaspur(213)	Raigarh(80)	1	Lailunga (NP)	2
Bilaspur(150)	Punjipathra(12)	Bilaspur(150)	Raigarh(35)	1	Gharghoda (NP)	3
Bilaspur(175)	Raigarh(9)	Bilaspur(175)	Raigarh(9)	Raigarh(9)	Kirodimalnagar (NP)	4
Bilaspur(189)	Garhumriya(12)	Bilaspur(189)	1	27	Raigarh (M Corp. + OG)	5
Bilaspur(135)	Garhumriya(20)	Bilaspur(135)	Raigarh(20)	2	Pusaur (NP)	6
Bilaspur(110)	Raigarh(40)	Bilaspur(110)	Raigarh(40)	Bramhan Pali(4)	Kharsia (M)	7
Bilaspur(120)	Raigarh(52)	Bilaspur(120)	Raigarh(52)	4	Sarangarh (NP)	8
Bilaspur(185)	Umaria(50)	Bilaspur(185)	Raigarh(52)	1	Sariya (NP)	9
Bilaspur(140)	Raigarh(52)	Bilaspur(140)	Raigarh(52)	Sariya(13)	Baramkela (NP)	10

Number of Social, Recreational and Cultural facilities					Name of Town	Sr. No.
Stadium	Cinema Theatre	Auditorium/ Community halls	Public libraries	Reading rooms		
19	20	21	22	23	2	1
1	Raigarh(76)	1	Raigarh(76)	Raigarh(76)	Dharamjaigarh (NP)	1
Raigarh(80)	Raigarh(80)	1	Raigarh(80)	Raigarh(80)	Lailunga (NP)	2
1	(0)	1	Raigarh(35)	Raigarh(35)	Gharghoda (NP)	3
Raigarh(9)	Raigarh(9)	Raigarh(9)	Raigarh(9)	Raigarh(9)	Kirodimalnagar (NP)	4
2	3	1	2	1	Raigarh (M Corp. + OG)	5
(0)	Raigarh(20)	1	Raigarh(20)	Raigarh(20)	Pusaur (NP)	6
Raigarh(40)	Raigarh(40)	5	Raigarh(40)	Raigarh(40)	Kharsia (M)	7
Raigarh(52)	Raigarh(52)	11	1	1	Sarangarh (NP)	8
Raigarh(52)	Raigarh(52)	Raigarh(52)	Raigarh(52)	Raigarh(52)	Sariya (NP)	9
Raigarh(52)	Raigarh(52)	1	Raigarh(52)	Raigarh(52)	Baramkela (NP)	10

**- VI****BANKING, 2009**

Number of banks			Number of agricultural credit societies	Number of non-agricultural credit societies	Name of Town	Sr. No.
Nationalised Bank	Private Commercial Bank	Co-operative Bank				
6	7	8	9	10	2	1
2	0	0	1	0	Dharamjaigarh (NP)	1
2	1	0	0	0	Lailunga (NP)	2
4	0	0	0	0	Gharghoda (NP)	3
1	0	0	1	0	Kirodimalnagar (NP)	4
18	5	3	0	101	Raigarh (M Corp. + OG)	5
2	0	0	0	0	Pusaur (NP)	6
3	0	1	1	1	Kharsia (M)	7
3	0	0	12	0	Sarangarh (NP)	8
2	0	1	0	0	Sariya (NP)	9
1	1	0	1	0	Baramkela (NP)	10

**STATEMENT  
CIVIC AND OTHER AMENITIES**

Sr. No.	Class and name of town	Name of the slum	Is it notified	No. of house-holds (approximate)	Population of the Slum (approximate)	Paved roads (in kms.)	System of drainage			
							Open	Closed	Both (Open & Closed)	Nil
1	2	3	4	5	6	7	8	9	10	11
1	V,Lailunga (NP)	Ward No. 3 Chiktanara	Yes	150	270	1	OD	-	-	-
2	V,Lailunga (NP)	Ward No. 12 Khadiya Para	Yes	130	340	0.5	OD	-	-	-
3	V,Lailunga (NP)	Ward No. 15 Bhadra Para	Yes	180	435	0	OD	-	-	-
4	V,Lailunga (NP)	Ward No. 8 Sarthipara	Yes	180	425	1	OD	-	-	-
5	V,Lailunga (NP)	Ward No. 9 Korwa Para	Yes	150	370	0.5	OD	-	-	-
6	V,Lailunga (NP)	Ward No. 6 Budhikuten	Yes	160	400	1.5	OD	-	-	-
7	V,Lailunga (NP)	Ward No. 2 Nawapara	Yes	150	360	1	OD	-	-	-
8	V,Lailunga (NP)	Ward No. 1, Indira Nagar	Yes	150	400	0.5	OD	-	-	-
9	V,Lailunga (NP)	Ward No. 7 Gandhinagar	Yes	150	350	0.7	OD	-	-	-
10	V,Gharghoda (NP)	Mahatma Gandhi Ward	No	159	683	1	-	-	-	Nil
11	V,Gharghoda (NP)	Dr. Ambedkar Ward	No	168	754	1	-	-	-	Nil
12	I,Raigarh (M Corp. + OG)	Banjeen Pali Mahra Para Ward	No	359	1755	0	-	-	-	Nil
13	I,Raigarh (M Corp. + OG)	Mitthumuda Ward	No	1026	4573	0	-	-	-	Nil
14	I,Raigarh (M Corp. + OG)	Banjeen Pali Dipa Para Ward	No	1041	4702	0	-	-	-	Nil
15	I,Raigarh (M Corp. + OG)	Rajiv Gandhi Nagar Ward	No	776	3712	0	-	-	-	Nil
16	I,Raigarh (M Corp. + OG)	Jootmill Ward	No	1116	5590	0	-	-	-	Nil
17	I,Raigarh (M Corp. + OG)	Kumhar Para Ward	No	386	1879	0	-	-	-	Nil
18	I,Raigarh (M Corp. + OG)	Dewar Para Ward	No	724	3792	0	-	-	-	Nil
19	I,Raigarh (M Corp. + OG)	Bajeerav Para Ward	No	848	4021	0	-	-	-	Nil
20	I,Raigarh (M Corp. + OG)	Jail Para Ward	No	811	3636	0	-	-	-	Nil
21	I,Raigarh (M Corp. + OG)	Joona Badpara Ward	No	230	1243	0	-	-	-	Nil
22	I,Raigarh (M Corp. + OG)	Jogi Dipa Ward	No	748	3329	0	-	-	-	Nil
23	I,Raigarh (M Corp. + OG)	Dhangardipa Rambhantha Ward	No	897	4075	0	-	-	-	Nil
24	I,Raigarh (M Corp. + OG)	Ambedkar Ward	No	727	3465	0	-	-	-	Nil
25	I,Raigarh (M Corp. + OG)	Jagatpur Ward	No	1156	5377	0	-	-	-	Nil
26	I,Raigarh (M Corp. + OG)	Indira Nagar Ward	No	1466	6793	0	-	-	-	Nil
27	VI,Pusaur (NP)	Dihi Para	No	35	60	1	-	-	-	Nil
28	VI,Pusaur (NP)	Sanwra Para Ward No. 9	No	52	195	1	-	-	-	Nil
29	VI,Pusaur (NP)	Adiwasi Mohalla Ward No. 7	No	83	304	1	-	-	-	Nil
30	VI,Pusaur (NP)	Devlas Para No. 6	No	30	150	0.5	-	-	-	Nil
31	VI,Pusaur (NP)	Sarthi Mohalla Ward No. 12	No	70	207	0.5	-	-	-	Nil
32	IV,Kharsia (M)	Sant Kanwar Ram Word No. 12	No	220	1109	1.2	-	-	-	Nil
33	IV,Kharsia (M)	Chandantal Ram Mandir Ward No. 8	No	292	1120	1.2	-	-	-	Nil
34	IV,Kharsia (M)	Mahatma Gandhi Ward No. 18	No	264	1250	1.2	-	-	-	Nil
35	IV,Kharsia (M)	Bhimrao Ambedkar Ward No. 4	No	277	1510	1	-	-	-	Nil
36	IV,Sarangarh (NP)	Gasiyapara	No	99	403	0	-	-	-	Nil
37	IV,Sarangarh (NP)	Dewar Para	No	46	213	0	-	-	-	Nil
38	V,Baramkela (NP)	Durga Ward (Chanamuda)	No	50	200	0	OD	-	-	-

**- VII**  
**IN SLUM, 2009**

Number of latrines				Communi- ty	No. of tap points/ public hydrants installed for supply of protected water	Electricity (Number of connections)			Class and name of town	Sr. No.
Private						Domestic	Road lighting (points)	Others		
Pit System	Flush/ Pour Flush (Water borne)	Service	Others							
12	13	14	15	16	17	18	19	20	2	1
10	25	0	0	0	0	45	0	0	V,Lailunga (NP)	1
0	0	0	0	0	0	0	0	0	V,Lailunga (NP)	2
5	0	0	0	0	0	5	0	0	V,Lailunga (NP)	3
10	3	0	0	0	0	12	0	0	V,Lailunga (NP)	4
15	2	0	0	0	0	24	0	0	V,Lailunga (NP)	5
15	7	0	0	0	0	25	0	0	V,Lailunga (NP)	6
35	2	0	0	0	0	15	0	0	V,Lailunga (NP)	7
25	5	0	0	0	0	40	0	0	V,Lailunga (NP)	8
20	6	0	0	0	0	10	0	0	V,Lailunga (NP)	9
0	5	0	0	0	50	20	8	0	V,Gharghoda (NP)	10
0	5	0	0	0	24	8	5	0	V,Gharghoda (NP)	11
0	0	0	0	0	0	0	0	0	I,Raigarh (M Corp. + OG)	12
0	0	0	0	0	0	0	0	0	I,Raigarh (M Corp. + OG)	13
0	0	0	0	0	0	0	0	0	I,Raigarh (M Corp. + OG)	14
0	0	0	0	0	0	0	0	0	I,Raigarh (M Corp. + OG)	15
0	0	0	0	0	0	0	0	0	I,Raigarh (M Corp. + OG)	16
0	0	0	0	0	0	0	0	0	I,Raigarh (M Corp. + OG)	17
0	0	0	0	0	0	0	0	0	I,Raigarh (M Corp. + OG)	18
0	0	0	0	0	0	0	0	0	I,Raigarh (M Corp. + OG)	19
0	0	0	0	0	0	0	0	0	I,Raigarh (M Corp. + OG)	20
0	0	0	0	0	0	0	0	0	I,Raigarh (M Corp. + OG)	21
0	0	0	0	0	0	0	0	0	I,Raigarh (M Corp. + OG)	22
0	0	0	0	0	0	0	0	0	I,Raigarh (M Corp. + OG)	23
0	0	0	0	0	0	0	0	0	I,Raigarh (M Corp. + OG)	24
0	0	0	0	0	0	0	0	0	I,Raigarh (M Corp. + OG)	25
0	0	0	0	0	0	0	0	0	I,Raigarh (M Corp. + OG)	26
12	0	0	0	0	31	35	26	0	VI,Pusaur (NP)	27
5	0	0	0	0	28	15	15	0	VI,Pusaur (NP)	28
3	0	0	0	0	22	25	21	0	VI,Pusaur (NP)	29
2	0	0	0	0	0	20	15	0	VI,Pusaur (NP)	30
3	0	0	0	0	10	8	8	0	VI,Pusaur (NP)	31
0	0	0	0	0	25	25	20	0	IV,Kharsia (M)	32
0	0	0	0	0	23	24	25	0	IV,Kharsia (M)	33
0	0	0	0	1	19	26	35	0	IV,Kharsia (M)	34
0	0	0	0	0	21	25	22	0	IV,Kharsia (M)	35
0	0	0	0	0	0	6	0	0	IV,Sarangarh (NP)	36
0	0	0	0	0	0	0	0	0	IV,Sarangarh (NP)	37
0	1	0	0	0	0	31	11	6	V,Baramkela (NP)	38

**APPENDIX TO TOWN DIRECTORY**  
**TOWN SHOWING THEIR OUTGROWTHS POPULATION**

Serial Number	Name of the town with location code	Population of core town	Name of Outgrowth	Population of Outgrowth
1	2	3	4	5
1	Raigarh (M Corp.)	137126	1- Boirdadar (OG)	3924
			2- Benderchua (OG)	105
			3- Bade attarmuda (OG)	725
			4- Amlibhauna (OG)	3310
			5- Kalmi (OG) (Part)	969
			6- Bhagwanpur (OG)	3714
			7- Kishanpur (OG) (Part)	146







2011

Directorate of Census Operations, Chhattisgarh  
Govind Sarang Parisar, 3rd Floor  
New Rajendra Nagar, Raipur - 492006  
[www.censusindia.gov.in](http://www.censusindia.gov.in)

