



CENSUS OF INDIA 2011

# CHHATTISGARH

SERIES-23

PART XII-A

## DISTRICT CENSUS HANDBOOK BASTAR

### VILLAGE & TOWN DIRECTORY

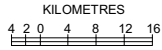


DIRECTORATE OF CENSUS OPERATIONS  
CHHATTISGARH





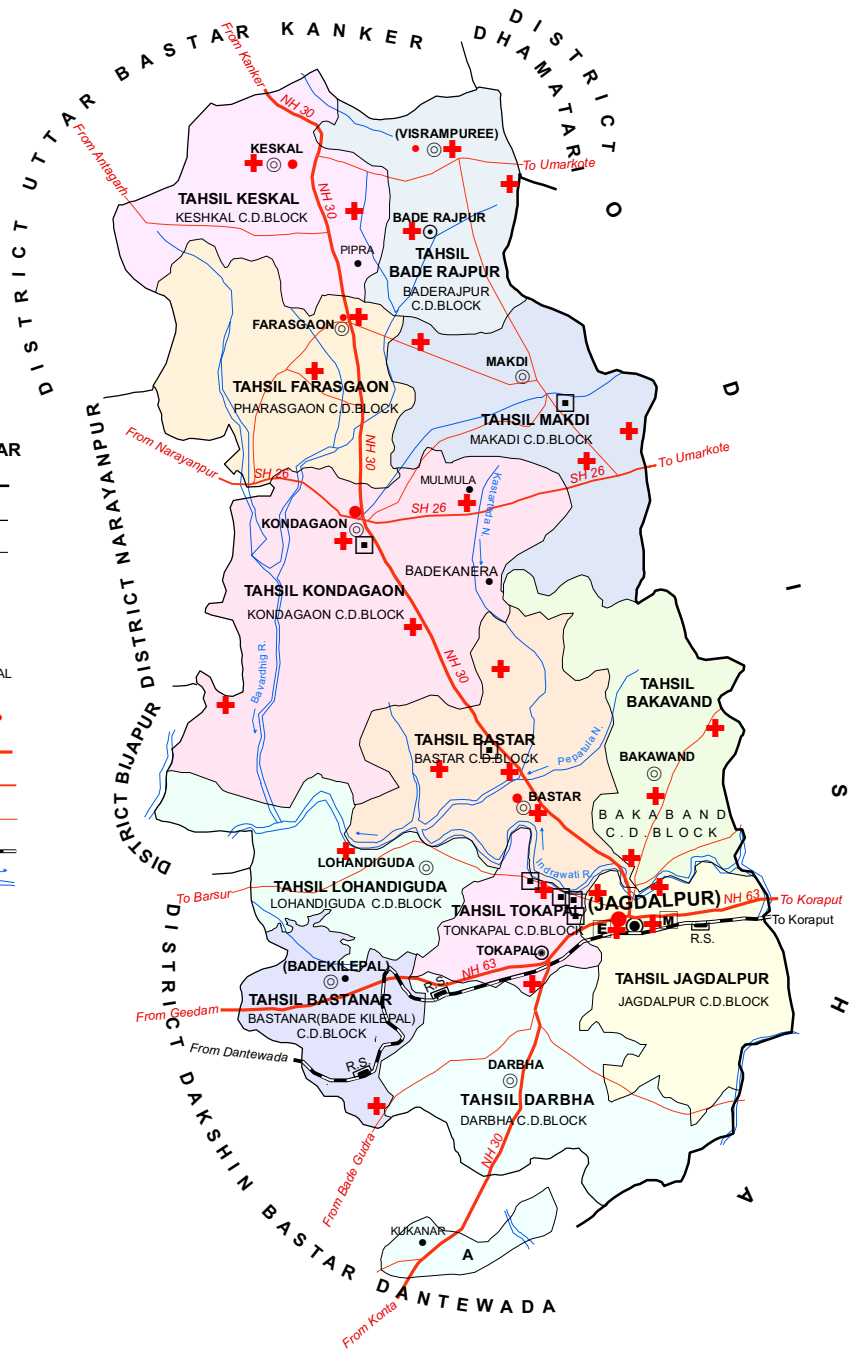
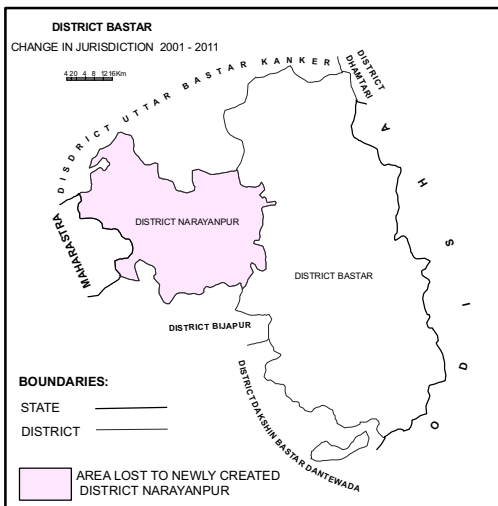
INDIA  
CHHATTISGARH  
DISTRICT BASTAR



Total Number of Tahsils.....	12
Total Number of C.D.Blocks.....	12
Total Number of Towns.....	06
Total Number of Villages.....	1150
Total Area (in Sq. kms).....	10470
Total Population.....	1413199

**A - PART OF TAHSIL / C.D.BLOCK DARBHA, DISTRICT BASTAR**

BOUNDARY, STATE.....	—————
" DISTRICT.....	—————
" TAHSIL.....	—————
HEADQUARTERS: DISTRICT.....	⊙
" TAHSIL.....	⊙
" C.D.BLOCK.....	⊙
VILLAGES HAVING 5000 AND ABOVE POPULATION WITH NAME.....	BADEKILEPAL
URBAN AREA WITH POPULATION SIZE :- I, III, IV & V.....	●●●●
NATIONAL HIGHWAY.....	NH 30
STATE HIGHWAY.....	SH 26
IMPORTANT METALLED ROADS.....	—
RAILWAY LINE WITH STATION, BROAD GAUGE.....	R.S.
RIVER AND STREAM.....	~~~~~
DEGREE COLLEGE.....	□
ENGINEERING COLLEGE.....	E
MEDICAL COLLEGE.....	M
HOSPITAL.....	+



District Headquarters is also the Tahsil/C.D.Block Headquarters.  
Tahsil Headquarters is also the C.D.Block Headquarters.  
C.D.Block Boundary is Co-terminous with Tahsil Boundary.  
Where The District Name is differ from its Headquarter Name, The Letter is given within brackets.





सत्यमेव जयते

**CENSUS OF INDIA 2001**

**CHHATTISGARH**

**SERIES - 23**

**PART- XII-A**

**DISTRICT CENSUS HANDBOOK**

**BASTAR**

**VILLAGE & TOWN DIRECTORY**



**DIRECTORATE OF CENSUS OPERATIONS  
CHHATTISGARH**

---

---

Product Code No.  
22-028-2011-Cen-Book(E)

---

---



### **DUSSEHRA OF BASTAR: A UNIQUE TRIBAL FAIR**

Bastar dussehra festival is a very famous festival celebrated in Bastar district in Chhattisgarh. The festival involves participation of all major tribes of Bastar. Deities from all nearby villages are gathered at Dantewari Temple in Jagdalpur. 'Paat-Jatra ceremony with rites and rituals at Sirhasaa Square in Jagdalpur' during Bastar dussehra is famous. It is celebrated for continuous 75 days. It was started by the Royal families of Bastar and is now became tradition of tribal people of Bastar. Two chariots are taken on procession- the main one for the presiding deity of the Bastar royal family- Maa Danteswari and the other one is for the other deities. The chariots are build of sal logs that are cut and designed with the help of a few crude tools.

Dussehra function is concluded in "Mudiya Darbar" that is a meeting of the representatives of Mudiya Tribes. Lastly, through a farewell programme all the gods and goddesses are taken back to their villages.





# Contents

	<b>Pages</b>
Foreword	xi
Preface	xiii
Acknowledgements	xv
History and scope of the District Census Handbook	xvi
Brief history of the district	xvii
<b>Analytical Note</b>	
(i) Physical features	1-3
(ii) Census Concepts	3-8
(iii) Non Census Concepts	8-16
(iv) 2011 Census findings	15-16
(v) Brief analysis of PCA data based on inset tables 1 - 35	17-39
(vi) Brief analysis of Village Directory and Town Directory data based on inset tables 36 - 45	40-47
(vii) Major social and cultural events, natural and administrative developments and significant activities during the decade.	48-50
(viii) Brief description of places of religious, historical or archaeological importance in villages and places of tourist interest in the towns of the district.	48-49
(ix) Major characteristics of the district, contribution of the district in the form of any historical figure associated with the district.	50
<b>Village and Town Directory</b>	
Scope of Village and Town directory - column heading wise explanation and coverage of data	52-56
<b>Section I – Village Directory</b>	
(a) List of villages, outgrowths and Census merged in towns at 2011 Census	58
(b) CD Block wise presentation of Village Directory Data-	
(i) CD Block Map of Keshkal showing Tahsil boundary	59
Alphabetical list of villages of Keshkal CD Block along with location code 2001 and MDDS code 2011.	61-63
Presentation of Village Directory data of Keshkal CD Block	64-87

	<b>Pages</b>
(ii) CD Block Map of Baderajpur showing Tahsil boundary	89
Alphabetical list of villages of Baderajpur CD Block along with location code 2001 and MDDS code 2011.	91
Presentation of Village Directory data of Baderajpur CD Block	92-103
(iii) CD Block Map of Makadi showing Tahsil boundary	105
Alphabetical list of villages of Makadi CD Block along with location code 2001 and MDDS code 2011.	107-109
Presentation of Village Directory data of Makadi CD Block	110-133
(iv) CD Block Map of Pharasgaon showing Tahsil boundary	135
Alphabetical list of villages of Pharasgaon CD Block along with location code 2001 and MDDS code 2011.	137-139
Presentation of Village Directory data of Pharasgaon CD Block	140-163
(v) CD Block Map of Kondagaon showing Tahsil boundary	165
Alphabetical list of villages of Kondagaon CD Block along with location code 2001 and MDDS code 2011.	167-171
Presentation of Village Directory data of Kondagaon CD Block	172-207
(vi) CD Block Map of Lohandiguda showing Tahsil boundary	209
Alphabetical list of villages of Lohandiguda CD Block along with location code 2001 and MDDS code 2011.	211-212
Presentation of Village Directory data of Lohandiguda CD Block	214-231
(vii) CD Block Map of Bastanar (Bade Kilepal) showing Tahsil boundary	233
Alphabetical list of villages of Bastanar (Bade Kilepal) CD Block along with location code 2001 and MDDS code 2011.	235
Presentation of Village Directory data of Bastanar (Bade Kilepal) CD Block	236-247
(viii) CD Block Map of Bastar showing Tahsil boundary	249
Alphabetical list of villages of Bastar CD Block along with location code 2001 and MDDS code 2011.	251-253
Presentation of Village Directory data of Bastar CD Block	254-277
(ix) CD Block Map of Bakaband showing Tahsil boundary	279
Alphabetical list of villages of Bakaband CD Block along with location code 2001 and MDDS code 2011.	281-283
Presentation of Village Directory data of Bakaband CD Block	284-307
(x) CD Block Map of Jagdalpur showing Tahsil boundary	309
Alphabetical list of villages of Jagdalpur CD Block along with location code 2001 and MDDS code 2011.	311-313
Presentation of Village Directory data of Jagdalpur CD Block	314-337

	<b>Pages</b>
(xi) CD Block Map of Tonkapal showing Tahsil boundary	339
Alphabetical list of villages of Tonkapal CD Block along with location code 2001 and MDDS code 2011.	341-342
Presentation of Village Directory data of Tonkapal CD Block	344-361
(xii) CD Block Map of Darbha showing Tahsil boundary	363
Alphabetical list of villages of Darbha CD Block along with location code 2001 and MDDS code 2011.	365-367
Presentation of Village Directory data of Darbha CD Block	368-385
 (c) Appendixes to Village Directory	
Appendix-I : Summary showing total number of villages having Educational, Medical and other Amenities in Villages - CD Block level	386-389
Appendix-IA : Villages by number of Primary Schools	390
Appendix-IB : Villages by Primary, Middle and Secondary Schools	390
Appendix-IC : Villages with different sources of drinking water facilities available	391
Appendix-II : Villages with 5,000 and above population which do not have one or more amenities available	391
Appendix-III : Land utilisation data in respect of Census Towns	392
Appendix-IV : CD Block wise list of inhabited villages where no amenity other than drinking water facility is available	392
Appendix-V : Summary showing number of villages not having Scheduled Caste Population	393
Appendix-VI : Summary showing number of villages not having Scheduled Tribes population	393
Appendix-VIIA: List of villages according to proportion of the Scheduled Castes to the total population by ranges	394-406
Appendix-VIIB: List of villages according to the proportion of the Scheduled Tribes to the total population by ranges	407-419

## **Section II - Town Directory**

(a) Town Directory Statement-I : Status and Growth History	422-423
(b) Town Directory Statement-II : Physical aspects and location of Towns, 2009	422-423
(c) Town Directory Statement-III : Civic and other amenities,2009	424-425
(d) Town Directory Statement-IV : Medical Facilities, 2009	424-425
(e) Town Directory Statement-V : Educational, Recreational and Cultural	

	<b>Pages</b>
facilities, 2009	426-427
(f) Town Directory Statement-VI : Industry and Banking, 2009	426-427
(g) Town Directory Statement-VII: Civic and other amenities in slums, 2009	428-433
(h) Appendix to Town Directory : Towns showing their outgrowth with Population	434

## Foreword

The District Census Handbook (DCHB) is an important publication of the Census Organization since 1951. It contains both Census and non Census data of urban and rural areas for each District. The Census data provide information on demographic and socio-economic characteristics of population at the lowest administrative unit i.e. of each Village and Town and ward of the District. The Primary Census Abstract (PCA) part of this publication contains Census data including data on household amenities collected during 1<sup>st</sup>.phase of the Census i.e. House Listing and Housing Census. The non Census data presented in the DCHB is in the form of Village Directory and Town Directory contain information on various infrastructure facilities available in the village and town viz; education, medical, drinking water, communication and transport, post and telegraph, electricity, banking, and other miscellaneous facilities. Later on, the Telegraph Services were closed by the Government of India on 15<sup>th</sup>. July, 2013. The data of DCHB are of considerable importance in the context of planning and development at the grass-root level.

2. In the 1961 Census, DCHB provided a descriptive account of the District, administrative statistics, Census tables and Village and Town Directory including Primary Census Abstract. This pattern was changed in 1971 Census and the DCHB was published in three parts: Part-A related to Village and Town Directory, Part-B to Village and Town PCA and Part-C comprised analytical report, administrative statistics, District Census tables and certain analytical tables based on PCA and amenity data in respect of Villages. The 1981 Census DCHB was published in two parts: Part-A contained Village and Town Directory and Part-B the PCA of Village and Town including the SCs and STs PCA up to Tahsil/Town levels. New features along with restructuring of the formats of Village and Town Directory were added. In Village Directory, all amenities except electricity were brought together and if any amenity was not available in the referent Village, the distance in broad ranges from the nearest place having such an amenity, was given.

3. The pattern of 1981 Census was followed by and large for the DCHB of 1991 Census except the format of PCA. It was restructured. Nine-fold industrial classification of main workers was given against the four-fold industrial classification presented in the 1981 Census. In addition, sex wise population in 0-6 age group was included in the PCA for the first time with a view to enable the data users to compile more realistic literacy rate as all children below 7 years of age had been treated as illiterate at the time of 1991 Census. One of the important innovations in the 1991 Census was the Community Development Block (CD Block) level presentation of Village Directory and PCA data instead of the traditional Tahsil/Taluk/PS level presentation.

4. As regards DCHB of 2001 Census, the scope of Village Directory was improved by including some other amenities like banking, recreational and cultural facilities, newspapers & magazines and 'most important commodity' manufactured in a Village in addition to prescribed facilities of earlier Censuses. In Town Directory, the statement on Slums was modified and its coverage was enlarged by including details on all slums instead of 'notified slums'.

5. The scope and coverage of Village Directory of 2011 DCHB has been widened by including a number of new amenities in addition to those of 2001. These newly added amenities are: Pre-Primary School, Engineering College, Medical College, Management Institute, Polytechnic, Non-formal Training Centre, Special School for Disabled, Community Health Centre, Veterinary Hospital, Mobile Health Clinic, Medical Practitioner with MBBS Degree, Medical Practitioner with no degree, Traditional Practitioner and faith Healer, Medicine Shop, Community Toilet, Rural Sanitary Mart or Sanitary Hardware Outlet in the Village, Community Bio- gas, Sub Post Office, Village Pin Code, Public Call Office, Mobile Phone Coverage, Internet Cafes/ Common Service Centre, Private Courier Facility, Auto/Modified Autos, Taxis and Vans, Tractors, Cycle-pulled Rickshaws, Carts

driven by Animals, Village connected to National Highway, State Highway, Major District Road, and Other District Road, Availability of Water Bounded Macadam Roads in Village, ATM, Self-Help Group, Public Distribution System(PDS) Shop, Mandis/Regular Market, Weekly Haat, Agricultural Marketing Society, Nutritional Centers (ICDS), Anganwadi Centre, ASHA (Accredited Social Health Activist), Sports Field, Public Library, Public Reading Room, Assembly Polling station, Birth & Death Registration Office. In the Town Directory, seven Statements containing the details and the data of each Town have been presented viz.; (i)-Status and Growth History of Towns,(ii)- Physical Aspects and Location of Towns, (iii)-Civic and other Amenities, (iv)-Medical Facilities, (v)-Educational, Recreational & Cultural Facilities, (vi)- Industry & Banking, and (vii)- Civic & other amenities in Slums respectively. CD Block wise data of Village Directory and Village PCA have been presented in DCHB of 2011 Census as presented in earlier Census.

6. The data of DCHB 2011 Census have been presented in two parts, Part-A contains Village and Town Directory and Part-B contains Village and Town wise Primary Census Abstract. Both the Parts have been published in separate volumes in 2011 Census.

7. The Village and Town level amenities data have been collected, compiled and computerized under the supervision of Smt. Renu G Pillay, Joint Secretary & Director of Census Operation Chhattisgarh, Raipur. The task of Planning, Designing and Co-ordination of this publication was carried out by Dr. Pratibha Kumari, Assistant Registrar General (SS) under the guidance & supervision of Dr. R.C.Sethi, Ex-Addl. RGI and Shri Deepak Rastogi present Addl.RGI. Shri A.P. Singh, Deputy Registrar General, (Map) provided the technical guidance in the preparation of maps. Shri A.K. Arora, Joint Director of Data Processing Division under the overall supervision of Shri M.S.Thapa, Addl. Director (EDP) provided full cooperation in preparation of record structure for digitization and validity checking of Village and Town Directory data and the programme for the generation of Village Directory and Town Directory including various analytical inset tables as well as Primary Census Abstract (PCA). The work of preparation of DCHB, 2011 Census has been monitored in the Social Studies Division. I am thankful to all of them and others who have contributed to bring out this publication in time.

(C.Chandramouli)  
Registrar General &  
Census Commissioner, India

New Delhi.

Dated:- 16-06-2014

## Preface

The District Census Handbook (DCHB) brought out in each decennial census since 1951 Census by the Census Organisation is an important publication which provides detailed Census and non Census information from village and town level to district level. The Primary Census Abstract (PCA) part of this publication contains census data including data on household amenities collected during the 1<sup>st</sup> phase of Census i.e. Houselisting and Housing Census. The non-census data (presented in another part) is in the form of village directory and town directory and it contains information on infrastructural facilities available in each village and town within the district. This include details on educational and medical facilities, drinking water, communication and transport, post, electricity, banking etc. The data provided in DCHBs are important in the context of planning and development at grass root level. This publication is brought out separately for each district of the State.

The DCHB was initially confined to a few Census tables and Primary Census Abstract (PCA) of each village and town within the district. Thereafter, its scope and coverage was enlarged in each subsequent Census. The DCHB published in 1961 Census provided a descriptive account of the district, administrative statistics, Census tables and village and town directory including PCA. The 1971 Census-DCHB series was in three parts: Part-A related to village and town directory, part-B to village and town PCA and Part-C comprised analytical report, administrative statistics, district census tables and certain analytical tables based on PCA and amenities data in respect of villages.

The 1981 Census-DCHB was in two parts: Part-A contained village and town directory and Part-B the PCA of villages and towns including the SCs and STs PCA up to tahsil/town levels. The village and Town directory formats were restructured. In Village Directory, all amenities except electricity were brought together and if any amenity was not available in the referent village, the distance in broad ranges from the nearest place having such an amenity, was given. Information on new items such as adult literacy centers, primary health sub-centres and community health workers in the village were provided. Information on approach to the village was provided for the first time in the village Directory. In the town Directory, a statement (IV-A) on slums was introduced to provide details on civic and other amenities in the notified slums of Class I and Class II towns.

The 1991 Census DCHB followed the presentation of 1981 Census, but the format of PCA was restructured. A Nine-fold industrial classification of main workers was given against the four-fold industrial classification presented in the 1981 Census. In addition, sex-wise population in 0-6 age group was included in the PCA for the first time with a view to enable data users to compile more realistic literacy rate as all children below 7 years of age had been treated as illiterate at the time of the 1991 Census. One of the important innovations in the 1991 Census was the Community Development Block (CD block) level presentation of village directory and PCA data instead of the traditional tahsil/taluk/PS level presentation.

The 2001 Census DCHB was more exhaustive in nature. The village Directory was enlarged by including a number of other facilities like banking, recreational and cultural facilities, news-papers and magazines and 'the most important commodity' manufactured in villages. In town Directory, the statement on slums was modified and its coverage enlarged by including details on all slums instead of only 'Notified slums'. Two more additions were inclusion of 'motif' highlighting significant characteristic of the district and brief analytical notes as annexures. An eight digit permanent location code number(PLCN) was assigned to all the villages and towns keeping in view future needs.

The coverage of Village Directory of 2011 DCHB has been further widened by including a number of new amenities in addition to those of 2001 Census. These newly added amenities are: Pre-Primary School, Engineering College, Medical College, Management Institute, Polytechnic, Non-formal Training Centre, Special School



for Disabled, Community Health Centre, Veterinary Hospital, Mobile Health Clinic, Medical Practitioner with MBBS Degree, Medical Practitioner with no degree, Traditional Practitioner and faith Healer, Medicine Shop, Community Toilet, Rural Sanitary Mart or Sanitary Hardware Outlet in the Village, Community Bio- gas, Sub Post Office, Village Pin Code, Public Call Office, Mobile Phone Coverage, Internet Cafes/ Common Service Centre, Private Courier Facility, Auto/Modified Autos, Taxis and Vans, Tractors, Cycle-pulled Rickshaws, Carts driven by Animals, Village connected to National Highway, State Highway, Major District Road, and Other District Road, Availability of WBM Roads in Village, ATM, Self-Help Group, Public Distribution System(PDS) Shop, Mandis/Regular Market, Weekly Haat, Agricultural Marketing Society, Nutritional Centers (ICDS), Anganwadi Centre, ASHA (Accredited Social Health Activist), Sports Field, Public Library, Public Reading Room, Assembly Polling station, Birth & Death Registration Office. In Town Directory, all seven Statements of 2001 Census were retained. CD Block wise data of Village Directory and Village PCA are presented in DCHB, as presented in previous Censuses.

The data of DCHB, 2011 Census have been presented in two parts, Part-A contains Village and Town Directory and Part-B contains Village and Town wise Primary Census Abstract. The two parts have been published in separate volumes.

The Non-Census data or village and town level amenities data for DCHB was collected in Village Directory Schedule and Town Directory Schedule designed and sent by the Office of the Registrar General & Census Commissioner, India. The blank schedules were sent to village level officials through their respective tahsil offices in case of villages and to town authorities in case of towns. The data compiled and supplied by them were compared with the data published in 2001 Census and also cross checked with the information obtained from various departments of State Government. An attempt was made to reconcile the discrepancies to make it more reliable. The digitization of VD & TD data and validity checks were done in-house. It must be noted that the village-wise area figures presented in the PCA are based on information supplied by village level revenue officials in Village Directories and the total given for the CD Block levels is the total of the area figures of villages coming under it. In the case of district and State area totals shown are based on the information furnished by the Survey of India, Govt. of India. Therefore, the total area of district may not match the total of area figures of the villages of the respective tahsils and districts. I am thankful to all the village and town level officials, respective tahsil and town authorities and district administration of State Government for their co-operation in accomplishing this task.

I express my sincere gratitude to Dr. C. Chandramouli, Registrar General & Census Commissioner, India for his valuable guidance and support. The task of planning and designing of DCHB was carried out by Dr. Pratibha Kumari, ARG(SS) in Social Studies Division of ORGI under the guidance and supervision of Shri Deepak Rastogi, Addl. RGI. Shri A.P. Singh, DRG (Map), provided technical guidance in preparation of Maps. Shri A.K. Arora, Joint Director (DP Division) under the overall supervision of Shri M.S. Thapa, Addl. Director (EDP) provided full co-operation in preparation of record structure for digitization and validity checks of Village and Town Directory data and the program for the generation for cross classified tables. I am thankful to all of them.

The data presented in DCHB together with drafting of DCHB reports, preparation of maps, manuscripts and its printing as per the guidelines of ORGI required concerted efforts of a team comprised of Shri Jose T. Varghese, Dr. I.C. Agrawal, Deputy Directors, Shri C.M. Joshi, Shri R. Patel, Dr. P.K. Sao, Assistant Directors, Shri Hirendra Kumar Sinha, Stat. Inv Gr. II, Smt. Rajni Jose, Senior Compiler, Shri Mrigendra Bahadur Singh, Compiler of this Census Directorate. I express my appreciation for their untiring work.

Renu G Pillay  
Joint Secretary & Director

Raipur  
Dated : 14 July, 2014

# Acknowledgement

## **Supervision, Drafting, Editing & Finalization of DCHB Manuscripts**

Shri D.R. Banerjee	Deputy Director
Shri Jose T. Varghese	Deputy Director
Dr. I.C.Agrawal	Deputy Director
Shri Hemant Kumar Singh	Asstt. Director
Shri R.Patel	Asstt. Director
Dr. Pradeep Kumar Sao	Asstt. Director

## **Scrutiny, Validity Checks, Digitization of Village & Town Directory Data**

Shri Hirendra Kumar Sinha	Statistical Investigator Gr. II
Smt. Rajni Jose	Senior Compiler
Shri Mrigendra Bahadur Singh	Compiler

## **Supervision of Data Entry of Village Directory Data**

Shri K. Manoharan	Asstt. Director(DC)
Shri V. K. Chauhan	Asstt. Director (DC)

## **Preparation of DCHB Maps**

Shri Dharmendra Kumar	Geographer
Shri O.S.Shukla	Senior Draftsman
Shri Rajesh Barange	Senior Draftsman

## **Photocopy Section**

Shri Aktu Ram	MTS
Shri Amalesh Kumar	MTS

## **ORGI-Data Processing Division**

Shri Jaspal Singh Lamba DD (EDP)
Ms. Usha AD (EDP)
Shri Anurag Gupta DPA Grade 'A'
Shri Mukesh Kumar Mahawar DPA Grade 'A'
Ms. Shagufta Nasreen Bhat DPA Grade 'A'
Ms. Kiran Bala Saxena Sr. Supervisor
Shri Khem Verma Jadon Sr. Consultant
Shri Yashwant Singh Jr. Consultant

## History and Scope of the District Census Handbook

The need of data at the grass root level for the administrative and planning purposes at sub micro level as well as academic studies prompted the innovation of District Census Handbook. The District Census Handbook is a unique publication from the Census organization which provides authentic details of census and non-census information from village and town level to district level. The District Census Handbook was firstly introduced during the 1951 Census. It contains both census and non census data of urban as well as rural areas for each district. The census data contain several demographic and socio-economic characteristics of the lowest administrative unit i.e. of each village and ward and town of the district. The non census data consist of data on the availability of various civic amenities and infrastructural facilities etc. at the town and village level which constitute Village Directory and Town Directory part of the DCHB. The data of DCHB are of considerable importance in the context of planning and development at the grass-root level.

In the 1961 census DCHB provided a descriptive account of the district, administrative statistics, census tables and village and town directory including Primary Census Abstract. This pattern was changed in 1971 Census and the DCHB was published in three parts: Part-A related to village and town directory, Part-B to village and town PCA and Part-C comprised analytical report, administrative statistics, district census tables and certain analytical tables based on PCA and amenity data in respect of villages. The 1981 census DCHB was published in two parts: Part-A contained village and town directory and Part-B the PCA of village and town including the SCs and STs PCA up to tahsil/ town levels. New features along with restructuring of the formats of village and town directory were added. In Village Directory, all amenities except electricity were brought together and if any amenity was not available in the referent village, the distance in broad ranges from the nearest place having such an amenity, was given.

The pattern of 1981 census was followed by and large for the DCHB of 1991 Census except the format of PCA. It was restructured. Nine-fold industrial classification of main workers was given against the four-fold industrial classification presented in the 1981 census. In addition, sex wise population in 0-6 age group was included in the PCA for the first time with a view to enable the data users to compile more realistic literacy rate as all children below 7 years of age had been treated as illiterate at the time of 1991 census. One of the important innovations in the 1991 census was the Community Development Block (CD Block) level presentation of village directory and PCA data instead of the traditional tahsil/taluk/PS level presentation.

As regards DCHB of 2001 Census, the scope of Village Directory was expanded by including some other amenities like banking, recreational and cultural facilities, newspapers & magazines and 'most important commodity' manufactured in a village in addition to prescribed facilities of earlier censuses. In Town Directory, the statement on Slums was modified and its coverage was enlarged by including details on all slums instead of 'notified slums'.

The scope and coverage of Village Directory of 2011 DCHB has been widened by including a number of new amenities in addition to those of 2001. In the Town Directory, seven Statements containing the details and the data of each town have been presented viz.; (i)-Status and Growth History of towns,(ii)- Physical Aspects and Location of Towns, (iii)-Civic and other Amenities, (iv)-Medical Facilities, (v)-Educational, Recreational & Cultural Facilities, (vi)- Industry & Banking, and (vii)- Civic & other amenities in Slums respectively. CD Block wise data of Village Directory and Village PCA have been presented in DCHB of 2011 census as presented in earlier census. The data of DCHB 2011 Census have been presented in two parts, Part-A contains Village and Town Directory and Part-B contains Village and Town wise Primary Census Abstract. Both the Parts have been published in separate volumes in 2011 Census.

## Brief History of the District

Bastar district inherits its name from the former Bastar State, which together with the erstwhile Kanker State, constituted the present district in 1948 as a result of their integration in the Central Provinces and Berar. The Bastar State itself derived its name from Bastar village, its former capital about 19 km north of Jagdalpur town. The capital was shifted to Jagdalpur south of the Indrawati River, after the first Maratha invasion by Nilu Pandit in about 1750 A.D.

The name of the village Bastar is considered locally to have come from *Bansatari* (*Shade of bamboo*), and to have been given by the founder of the state, Annama Deva Kaktiya, because he used to spend most of his time in the bamboo groves. According to another version, the word '*Vastra*' (New cloth) refers to a legend in which the first Chief of the State had received a piece of from the tutelary deity of the ruling family.

Traditionally the area comprising Bastar district is known as *Dandakaranya* in the epic Ramayana, and part of the Kosala Kingdom in Mahabharata. Around 450 A.D. , Bastar state was ruled by Nala King, Bhavadatta Varman, who is believed to have invaded the neighboring Vakataka kingdom, during the reign of its King, Narendrasena (440-460)

The princely State of Bastar was established around 1324 AD, when Annama Deva, brother of the last Kaktiya King, Pratapa Rudra Deva (r. 1290-1325), left Warangal and established his kingdom at Bastar under the tutelage of the local goddess, 'Dantheshwari', who still is the tutelary deity of Bastar region, her famous Dantheshwari Temple stands today at Danthewada, also named after her.

Annama Deva ruled till 1369 when he was followed successively by Hamir Deva (r. 1369-1410), Bhaitai Deva (1410-1468), Purushottama Deva (1468-1534) and Pratapa Raja Deva (1602-1625). The Bastar branch of the dynasty became extinct in the generation of Dikpala Deva (1680-1709). A descendant of the younger brother of Prataparaja Deva, Rajapala Deva became the next King in 1709. Rajapala Deva had two wives, first a Baghela Princess, who had a son,

Dakhin Singh, secondly, a Chandela Princess, who has two sons, Dalapati Deva and Pratap. Trouble however struck again when after the death of Rajapala Deva in 1721, the elder queen ousted other claimants and placed her brother on the throne of Bastar. Dalapati Deva took refuge in the neighboring kingdom of Jeypore and finally regained his throne a decade later in 1731.

Its capital was Jagdalpur, where the Bastar royal palace was built by its ruler, when the capital was shifted here from the old capital Bastar. Later at some point in the 15th century Bastar was divided into two kingdoms, one based in Kanker and the other in Jagdalpur. The present Halba Tribe claims descent from the military class of these kingdoms.

Until the rise of the Marathas in the 18<sup>th</sup> century the State remained fairly independent. In 1861, Bastar became a part of the newly formed Central Provinces and Barer, and after years of feud over the Kotapad region, it was given to the neighboring Jeypore state in 1863, on the condition of payment of tribute of Rs. 3,000, two-thirds of which sum was remitted from the amount payable by Bastar. By virtue of this arrangement the tribute of Bastar was, reduced to a nominal amount.

During the tenure of Daryav Singh, a successor of Dalpati Deva, there was a big mutiny by Adivasis which was trampled down. In 1876, Muria tribals rose again in revolt but the Marathas controlled the situation. From Annama Deva to Praveer Chandra Bhanj Deo, 19 genealogies of Kaktiya Chalukya dynasty ruled Bastar. During Chalukya rule, the capital of Bastar kept changing. Barasur, Dantewara, Kurushpal, Rajpur, Bare Donger, Chitapur, Rajnagar and after Bastar, Jagdalpur served as the capital at different points of time.

Pravir Chandra Bhanj Deo (1929-1966), the 20th and the last ruling head of the Bastar state, ascended the throne in 1936, before it acceded to India in 1948 during the political integration of India. Maharaja Pravir Chandra Bhanj Deo was immensely popular among the tribals of the the Bastar.

In 1948 when riyasats were absorbed in Indian Union, Bastar was made a district under erstwhile Madhya Pradesh. After the linguistic re-organisation of States, the State of Madhya

Pradesh was re-constituted on 1<sup>st</sup> November, 1956. In 1998, Bastar district was divided and Kanker and Dantewara districts were formed on 25.5.1998.

# Analytical Note

## (i) Physical Features:

Bastar district is located in southern part of Chhattisgarh state. It is spread over in 10469.50 sq. kms area. The district is bound by Nowrangpur and Koraput in the east, and Malkangiri district of Orissa in the South-east. To the west is upper part of Uttar Bastar Kanker and Narayanpur. Dantewara is in the south and lower south west. Uttar Bastar Kanker is in north and Dhamtari is in north-east. In Census 2011, Surveyor General of India reported the geographical area of the district to be 10469.50 sq. kms. which is 7.74 % of the total area of the State which is 135192 sq. kms.

The district is located on the Eastern Bastar Plateau which continues from the Jeypor area in Orissa as undulating plateau with gentle slopes and a few scattered hillocks at wide gaps. It extends from the Telinghati Scarps in the north to the Tulsidongari hills above the Southern scarps. It includes the area around Kondagaon, Jagdalpur, Keshloor and Tirathgarh. Its western limit marches through Narayanpur, Chhotedongar, the confluence of the Gudra with the Indravati and the Tangridongari hill range. The Indravati is the main drainage line in this area. The northern part of the plateau is higher than the southern part and slopes towards the south. The general elevation is about 559 m. around Jagdalpur and about 700 m. to the north of Kondgaon as well as in the Tangridongri and Tulsidongri. The small area around Narayanpur lies to the west of the Matlaghati range and slope to the west, the water draining into the Nibra. The area around Jagdalpur, upto the foothills of the Tulsidongri in the south, and the Chitrakot fall in the west is nearly an open plain. This is known as the upper Indravati valley or the Jagdalpur Plateau.

The prominent hills or ranges included in the Eastern Bastar. Plateau are the Telinghati scarp and hills the Matlaghati range, the Tangridongi and the Tulsidongri. (*Source: Gazetteer of India, Madhya Pradesh, Bastar District, 2000: page-2*).

## Drainage:

Main rivers flowing in the district are Indravati, Markandi and Narangi. Indravati is main and important river of the district. It originates from Dharamgarh tahsil of Kalahandi district of Orissa state, flows towards south-west direction and enters the border of Koshpur-Bastar. It goes through Jagdalpur, the headquarter of the district and flows to about 209 kms. within the district Narangi river falls into Indravati near Chitrakoot, about 88 kms. from Jagdalpur.

## Climate :

South-west and north-east monsoon brings rain to the district. Most of the part of the district is mountainous and covered with forests. The depressions from Bay of Bengal gives extensive and heavy rain in the district and nearby regions. Generally, the climate of the district is pleasant, but, summer season is hot and dry. Generally rainy season brings good rain which is evenly distributed. There is shivering cold in winter during December to February and then comes summer season which remains till mid-June. October-November have the post monsoon climate.

Due to climatic changes and local geographical conditions temperature varies from lowest to highest. From February to May-end there is continuous rise in temperature. May is the hottest month of the year. In later half of June, monsoon becomes active and temperature starts falling continuously. January is the coldest month of the year. In winter, cold winds bring down the temperature of the district which falls down to as low as 6-7<sup>0</sup>C. The highest temperature goes up to 41.2<sup>0</sup>C and the lowest falls up to 6.1<sup>0</sup>C as recorded.

The depression from Bay of Bengal, specially in monsoon season, affects mid-south-west. The speed of wind is usually medium but in the first half of summer season to monsoon climate, the speed of wind increases.

## Flora and Fauna :

Forest have important role in the economy of the district. Full of natural resources, abundant forest property and various lives, district has deciduous i.e. dry, leafy sagon and mixed sal forests. Under botanical breed are amla, harra, bahera, musely, wild turmeric, forest-tulsi, chiraita, twiding, sikakai, wichendi, tendu and tikhur are found in abundance. The collection of forest produce, protection and collection of the ayurvedic plants give employment to the local people. Specially, the collection of tendu-leaf not only give employment but by selling, it gives extra revenue to the Government.

Main wild animals are tigers, bears, cheetals, deer, wild boars, leopard, etc. For the protection of wild animals there is a national park named “Indravati National Park.”

## Minerals :

Minerals have important role in the economic and industrial development of the district. Lime stone and marble stone are the minerals found in Bastar district. Minor minerals like stone, murrum etc. are also found. Production of Lime Stone and Marble Stone in 2010-11 was 44,187 tones as reported. In addition production of minor minerals (Stone, Clay, Murrum) in 2010-11 was 62,1851.

Chhattisgarh State Mining Corporation was constituted on 7.6.2001 through which area of corundum, semi-precious stones and graphite have been identified and mining is being carried out.

## Land use :

Half of the total area of the district is mountainous and rocky. The district has Kanhari, Matasi and sandy soil. The district has 10,10,288 hectares of agricultural land out of which 2,38,800 hectares is covered with forests. Non-agricultural land is 73,153 hectares, wasteland and unproductive land 40,766 hectares, agricultural land 52,189 hectares and fallow land 28,820 hectares. Types of land are Kanhari and Matasi or their mixed variety which is known as tikra or tikari and is not useful for food crops. This type of land is useful for commercial afforestation and tree-plantation. Kondo-Kutki are the crops which can be produced in

this type of land. Rotation of crops, proper guidance to farmers, training and practical research in the district is increasing the Kharif and Rabi crops.

## Agriculture :

The economy of this district is primarily agriculture based and is also rich in forest-produce. After agriculture, collection of forest-produce is the second main occupation. The main crops of the district are paddy, maize, kodo, arhar, urad, kulthi and ramtil. Rabi crops are wheat, gram, pea, tiwra and alsii.

Rice is grown predominantly during kharif season as rain fed crop having 2.39 lakh hectare area but the productivity of this crop is very low 08.53 qt/ha in Bastar region of Chhattishgarh. The irrigated area (1.67%) and fertilizer use (4.6 kg/ha.) in the Bastar district are very less, which is insufficient to supply adequate nutrient to the crop

The pattern of livelihood in Bastar continues to be dictated by tradition. Even today, agricultural practices are traditional. Use of wooden ploughs is overwhelming while the number of iron ploughs is negligible. The same is true of bullock carts. The number of tractors is negligible while the bullock carts are all pervasive.

The usage of traditional agricultural implements has lowered the production of agriculture. The kharif crops grown here are paddy, urad, arhar, jowar and maize. The rabi crops include til, alsii, moong, mustard and gram. Collection and sale of forest produce and other forest-related work supplements meager agricultural incomes.

## Animal Husbandry :

The live stock population of the major lives stocks in Bastar district in 2011-12 is given below:-

Cow	1707739	Goat	81412
Buffalo	52411	Pig	43756
Sheep	21736	Poultry	333869

*Source: District Planning and Statistics Office, Jagdalpur*

Galghontu, Ektagia, anthrax, fox-plague, etc. are the main diseases of the cattle for which protective injections are given. For proper medical treatment of cattle there are veterinary hospitals, veterinary

dispensaries and natural insemination centres and sub-centres, running in the district.

### **Industry :**

District industries and Trade centre established in the district looks after the expansion and development of industries. The objective of these centres is to attract the capital investment maintain original balance, increase living standard of people and create employment opportunities. The major industries of the district are Sponge Iron Industry, Iron Ore Crusher, Stone Crusher, Rice Mill, Steel Fabrication, Steel Structure Industries, Flour Mill, Cement Bricks, Pole Industry, Cattle Feed, Agricultural Equipment and tractor Trolley Manufacturing and Tiles Industry.

Traditional industries are rice mills, saw-mills, manufacture of building materials, refractory (fire-bricks) and industries based on forest-produce such as bamboo, lac, chapra, etc. are the main industries. Based on local resources villages have cottage industries like Pottery, Blacksmith, Carpentry, leather-tanning, weaving etc.

### **Transport :**

The district is still considered to be a remote and backward one. Due to inadequate rail facilities, goods and passengers are mainly transported by roads. Bailadila iron ore line (Kirandul-Kottavalasa-Waltair B.G. line) passes through Jagdalpur, but it is for the limited purpose of transporting iron ore. Many Far-flung and inaccessible forest-infested areas of the district are still devoid of any transport facilities. The distance between Jagdalpur to Raipur, the State Capital is 297 km and is connected by road only. From Jagdalpur, there is bus services for Hyderabad, Vijaywada, Jeypore, Vishakhapatnam, etc. All the eleven tahsil headquarters are connected by roads.

## **(ii) Census Concepts**

**Building:** A 'Building' is generally a single structure on the ground. Usually a structure will have four walls and a roof. Sometimes it is made up of more than one component unit which are used or likely to be used as dwellings (residences) or establishments such as shops, business houses, offices, factories, workshops, work

sheds, Schools, places of entertainment, places of worship, godowns, stores etc. It is also possible that building which have component units may be used for a combination of purposes such as shop-cum-residence, workshop-cum-residence, office-cum-residence etc. But in some areas the very nature of construction of houses is such that there may not be any wall. Such is the case of conical structures where entrance is also provided but they may not have any walls. Therefore, such of the conical structures are also treated as separate buildings.

**Pucca houses:** Houses, the walls and roof of which are made of permanent materials. The material of walls can be any one from the following, namely, Stones (duly packed with lime or cement mortar), G.I/metal/asbestos sheets, Burnt bricks, Cement bricks, Concrete. Roof may be made of from any one of the following materials, namely, Machine-made tiles, Cement tiles, Burnt bricks, Cement bricks, Stone, Slate, G.I/Metal/Asbestos sheets, Concrete. Such houses are treated as Pucca house.

**Kutchha houses:** Houses in which both walls and roof are made of materials, which have to be replaced frequently. Walls may be made from any one of the following temporary materials, namely, grass, Unburnt bricks, bamboos, mud, grass, reeds, thatch, plastic / polythene, loosed packed stone, etc. Such houses are treated as Kutchha house.

**Dwelling Room:** A room is treated as a dwelling room if it has walls with a doorway and a roof and should be wide and long enough for a person to sleep in, i.e. it should have a length of not less than 2 meters and a breadth of at least 1.5 meters and a height of 2 meters. A dwelling room would include living room, bedroom, dining room, drawing room, study room, servant's room and other habitable rooms. Kitchen, bathroom, latrine, store room, passageway and verandah which are not normally usable for living are not considered as dwelling rooms. A room, used for multipurpose such as sleeping, sitting, dining, storing, cooking, etc., is regarded as a dwelling room. In a situation where a census house is used as a shop or office., etc., and the household also stays in it then the room is not considered as a dwelling room. But if a



garage or servant quarter is used by a servant and if she/ he also lives in it as a separate household then this has been considered as a dwelling room available to the servant's household. Tent or conical shaped hut if used for living by any household is also considered as dwelling room. A dwelling room, which is shared by more than one household, has not been counted for any of them. If two households have a dwelling room each but in addition also share a common dwelling room, then the common room has not been counted for either of the households.

**Census House :** A 'census house' is a building or part of a building used or recognized as a separate unit because of having a separate main entrance from the road or common courtyard or staircase, etc. It may be occupied or vacant. It may be used for residential or non- residential purpose or both. If a building has a number of Flats or Blocks/Wings, which are independent of one another having separate entrances of their own from the road or a common staircase or a common courtyard leading to a main gate, these are considered as a separate Census house.

**Village:** The basic unit for rural areas is the revenue village, which has definite surveyed boundaries. The revenue village may comprise of one or more hamlets but the entire village is treated as one unit for presentation of data. In un surveyed areas, like villages within forest areas, each habitation area with locally recognized boundaries is treated as one village.

**Rural-Urban area:** The data in the census are presented separately for rural and urban areas. The unit of classification in this regard is 'town' for urban areas and 'village' for rural areas. The urban area comprises two types of towns viz; Statutory towns and Census towns. In the Census of India 2011, the definition of urban area adopted is as follows:

- (a) Statutory Towns : All places with a municipality, corporation, cantonment board or notified town area committee, etc are known as statutory towns.
- (b) Census towns: All other places satisfying the following three criteria simultaneously are treated as Census Towns.
  - i) A minimum population of 5,000;

- ii) At least 75 per cent of male working population engaged in non-agricultural pursuits; and
- iii) A density of population of at least 400 per sq. km. (1,000 per sq. mile)

For identification of places which would qualify to be classified as 'urban' all villages, which, as per the 2001 Census had a population of 4,000 and above, a population density of 400 persons per sq. km. and having at least 75 per cent of male working population engaged in non-agricultural activity were considered. To work out the proportion of male working population referred to above against b) (ii), the data relating to main workers were taken into account. In addition the above stated towns, urban areas also constitutes of OGs which are the parts of UAs.

**Urban Agglomeration:** An Urban Agglomeration is a continuous urban spread constituting a town and its adjoining urban outgrowths (OGs) or two or more physically contiguous towns together with or without urban outgrowths of such towns. In some cases, railway colonies, university campuses, port areas, military camps etc; may come up near a statutory town outside its statutory limits but within the revenue limits of a village or villages contiguous to the town. Each such individual area by itself may not satisfy the minimum population limit to qualify it to be treated as an independent urban unit but may qualify to be clubbed with the existing town as their continuous urban spread (i.e., an Out Growth). Each such town together with its outgrowth(s) is treated as an integrated urban area and is designated as an 'urban agglomeration'. For the purpose of delineation of Urban Agglomerations during Census of India 2011, following criteria has been adopted:

- (a) The core town or at least one of the constituent towns of an urban agglomeration should necessarily be a statutory town; and
- (b) The total population of an Urban Agglomeration (i.e. all the constituents put together) should not be less than 20,000 as per the 2001 Census. In varying local conditions, there were similar other combinations which

have been treated as urban agglomerations satisfying the basic condition of contiguity.

**Out Growth (OG):** The outgrowth is a viable unit such as a village or a hamlet or an enumeration block and clearly identifiable in terms of its boundaries and location. While determining the outgrowth of a town, it has been ensured that it possesses the urban features in terms of infrastructure and amenities such as pucca roads, electricity, taps, drainage system for disposal of waste water etc., educational institutions, post offices, medical facilities, banks etc and physically contiguous with the core town of the UA.

**City:** Towns with population of 100,000 and above are called cities.

**Household:** A 'household' is usually a group of persons who normally live together and take their meals from a common kitchen unless the exigencies of work prevent any of them from doing so. Persons in a household may be related or unrelated or a mix of both. However, if a group of unrelated persons live in a census house but do not take their meals from the common kitchen, then they are not constituent of a common household. Each such person was to be treated as a separate household. The important link in finding out whether it was a household or not was a common kitchen/common cooking. There may be one member households, two member households or multi-member households.

**Institutional Household:** A group of unrelated persons who live in an institution and take their meals from a common kitchen is called an Institutional Household. Examples of Institutional Households are boarding houses, messes, hostels, hotels, rescue homes, observation homes, beggars homes, jails, ashrams, old age homes, children homes, orphanages, etc. To make the definition more clearly perceptible to the enumerators at the Census 2011, it was specifically mentioned that this category or households would cover only those households where a group of unrelated persons live in an institution and share a common kitchen.

**Houseless household :** Households who do not live in buildings or census houses but live in the open or

roadside, pavements, in hume pipes, under flyovers and staircases, or in the open in places of worship, mandaps, railway platforms, etc., are treated as Houseless Households.

### **Scheduled Caste and Scheduled Tribes:-**

The list of Scheduled Castes and Scheduled Tribes applicable in Chhattisgarh State at the Census of India, 2011 is given as under :

#### **Scheduled Castes**

1. Audhelia
2. Bagri, Bagdi
3. Bahna, Bahana
4. Balahi, Balai
5. Banchada
6. Barahar, Basod
7. Bargunda
8. Basor, Burud, Bansor, Bansodi, Bansphor, Basar
9. Bedia
10. Beldar, Sunkar
11. Bhangi, Mehtar, Balmiki, Lalbegi, Dharkar
12. Bhanumati
13. Chadar
14. Chamar, Chamari, Bairwa, Bhambhi, Jatav, Mochi, Regar, Nona, Rohidas, Ramnami, Satnami, Surjyabanshi, Surjyaramnami, Ahirwar, Chamar Mangan, Raidas
15. Chidar
16. Chikwa, Chikvi
17. Chitar
18. Dahait, Dahayat, Dahat
19. Dewar
20. Dhanuk
21. Dhed, Dher
22. Dohor
23. Dom, Dumar, Dome, Domar, Doris

24. Ganda, Gandi
25. Ghasi, Ghasia
26. Holiya
27. Kanjar
28. Katia, Patharia
29. Khatik
30. Koli, Kori
31. Khangar, Kanera, Mirdha
32. Kuchbandhia
33. Mahar, Mehra, Mehar
34. Mang, Mang Garodi, Mang Garudi, Dankhani  
Mang, Mang Mahasi, Madari, Garudi,  
Radhemang
35. Meghwal
36. Moghia
37. Muskhan
38. Nat, Kalbelia, Sapera, Navdigar, Kubutar
39. Pasi
40. Rujjhar
41. Sansi, Sansia
42. Silawat
43. Zamral
44. Turi

**Scheduled Tribes :**

1. Agariya
2. Andh
3. Baiga
4. Bhaina
5. Bharia Bhumia, Bhuinhar Bhumia, Bhumiya,  
Bharia, Paliha, Pando
6. Bhattra
7. Bhil, Bhilala, Barela, Patelia
8. Bhil Mina
9. Bhunjia

10. Biar, Biyar
11. Binjhar
12. Birhul, Birhor
13. Damor, Damarla
14. Dhanwar
15. Gadaba, Gadba
16. Gond, Arakh, Arrakh, Agaria, Asur, Badi Maria,  
Bada Maria, Bhatola, Bhimma, Bhuta,  
Koilabhuta, Koliabhuti, Bhar, Bisonhorn Maria,  
Chota Maria, Dandami Maria, Dhuru, Dhurwa,  
Dhoba, Dhulia, Dorla, Gaiki, Gatta, Gatti, Gaita,  
Gond Gowari, Hill Maria, Kandra, Kalanga,  
Khatola, Koitar, Koya, Khirwar, Khirwara,  
Kucha Maria, Kuchaki Maria, Madia, Maria,  
Mana, Mannewar, Moghya, Mogia,  
Monghya, Mudia, Muria, Nagarchi, Nagwanshi,  
Ojha, Raj, Sonjhari Jhareka, Thatia, Thotya,  
Wade Maria, Vade Maria, Daroi
17. Halba, Halbi
18. Kamar
19. Karku
20. Kavar, Kanwar, Kaur, Cherwa, Rathia,  
Tanwar, Chattri
21. Khairwar, Kondar
22. Kharia
23. Kondh, Khond, Kandh
24. Kol
25. Kolam
26. Korku, Bopchi, Mouasi, Nihal, Nahul,  
Bondhi, Bondeya
27. Korwa, Kodaku
28. Majhi
29. Majhwar
30. Mawasi
31. Munda
32. Nagesia, Nagasia
33. Oraon, Dhanka, Dhangad
34. Pao

35. Pardhan, Pathari, Saroti
36. Pardhi, Bahelia, Bahellia, Chita Pardhi, Langoli  
Pardhi, Phans Pardhi, Shikari, Takankar, Takia  
in
  - (i) Bastar, Dantewara, Kanker, Raigarh, Jashpurnagar, Surguja and Korba district, (ii) Katghora, Pali, Kartala and Korba tahsils Korba district,
  - (iii) Bilaspur, Pendra, Kota and Takhatpur tahsils of Bilaspur district,
  - (iv) Durg, Patan, Gunderdehi, Dhamdha, Balod, Gurur and Dondilohara tahsils of Durg district,
  - (v) Chowki, Manpur and Mohala Revenue inspector circles of Rajnandgaon district,
  - (vi) Mahasamund, Saraipali, and basna tahsils of Mahasamud district,
  - (vii) Bindra-navagarh, Rajim and Deobhog tahsils of Raipur district, and
  - (viii) Dhamtari, Kurud and Sihava tahsils of Dhamtari district
37. Parja
38. Sahariya, Saharia, Seharua, Seria, Sosia, Sor
39. Saonta, Saunta
40. Saur
41. Sawar, Sawara
42. Sonr

**Language and Mother tongue:** As per the census concept, each language is a group of mother tongues. The census questionnaire collects information on the mother tongue of each person. Mother tongue is the language spoken in childhood by the person's mother to the person. If the mother died in infancy, the language mainly spoken in the person's home in childhood will be the mother tongue. In the case of infants and deaf mutes, the language usually spoken by the mother is considered as mother tongue. It is not necessary that the language spoken as mother tongue should have a script. The mother tongues returned by the respondents in census are classified and grouped under appropriate languages according to their linguistic characteristics.

**Literate:** A person aged 7 years and above who can both read and write with understanding in any language is taken as literate. A person who can only read but cannot write is not literate. It is not necessary that to be considered as literate, a person should have received any formal education or passed any minimum educational standard. Literacy could have been achieved through adult literacy classes or through any non-formal educational system. People who are blind and can read in Braille are treated as literates.

**Literacy rate:** Literacy rate of the population is defined as the percentage of literates in the age-group seven years and above. For different age-groups the percentage of literates in that age-group gives the literacy rate.

**Educational level:** The highest level of education a person has completed.

**Work:** Work is defined as participation in any economically productive activity with or without compensation, wages or profit. Such participation may be physical and/or mental in nature. Work involves not only actual work but also includes effective supervision and direction of work. It even includes part time help or unpaid work on farm, family enterprise or in any other economic activity. All persons engaged in 'work' as defined above are workers. The main point to note is that the activity should be economically productive. Reference period for determining a person as worker and non-worker is one year preceding the date of enumeration.

**Main worker:** A person who has worked for major part of the reference period (i.e. six months or more during the last one year preceding the date of enumeration) in any economically productive activity is termed as 'Main worker'.

**Marginal worker:** A person who worked for 3 months or less but less than six months of the reference period (i.e. in the last one year preceding the date of enumeration) in any economic activity is termed as 'Marginal worker'.

**Non-worker:** A person who has not worked at all in any economically productive activity during the reference period (i.e. last one year preceding the date of enumeration) is termed as 'Non worker'.

**Cultivator:** For purposes of the Census, a person is classified as cultivator if he or she is engaged in

cultivation of land owned or from government or from private persons or institutions for payment in money, kind or share. Cultivation also includes effective supervision or direction in cultivation. Cultivation involves ploughing, sowing, harvesting and production of cereals and millet crops such as wheat, paddy, jowar, bajra, ragi, etc., and other crops such as sugarcane, tobacco, ground-nuts, tapioca, etc., and pulses, raw jute and kindred fiber crop, cotton, cinchona and other medicinal plants, fruit growing, vegetable growing or keeping orchards or groves, etc. Cultivation does not include the plantation crops like- tea, coffee, rubber, coconut and betel nuts (areca). The workers engaged in Plantation crops are recorded under “other workers”.

**Agricultural labourer:** A person who works on another person’s land for wages in cash or kind or share is regarded as an agricultural labourer. She/he has no risk in the cultivation, but merely works on another person’s land for wages. An agricultural labourer has no right of lease or contract on land on which she/he works.

**Household industry worker:** Household industry is defined as an industry conducted by one or more members of the household at home or within the village in rural areas and only within the precincts of the house where the household lives in urban areas. The larger proportion of workers in household industry should consist of members of the household. The industry should not be run on the scale of a registered factory which would qualify or has to be registered under the Indian Factories Act and should be engaged in manufacturing, processing, servicing and repairs of goods. The activity relate to production, processing, servicing, repairing or making and selling of goods. It does not include professions such as a pleader, Doctor, Musician, Dancer, Waterman, Astrologer, Dhobi, Barber, etc. or merely trade or business, even if such professions, trade or services are run at home by members of the household.

**Other worker:** A person, who has been engaged in some economic activity during the last year of reference period but not as a cultivator or agricultural labourer or worker in Household Industry. The type of workers that come under this category include all government servants, municipal employees, teachers, factory workers, plantation workers, those engaged in trade, commerce, business, transport, banking, mining,

construction, political or social work, priests, entertainment artists, etc. In fact, all those workers other than cultivators or agricultural labourers or household industry workers are ‘Other Workers’.

**Work participation rate:** Percentage of Workers (Main + Marginal) to total population.

**Population density:** Population density is the number of persons inhabited per square kilometer of the area.

**Age:** Age is measured in terms of the completed number of years.

**Sex Ratio:** Number of females per 1,000 males in a population.

### (iii) Non-Census Concepts

**Civic status of urban units:** Civic Status of a town/city is determined on the basis of Civic Administrative Authority of the town e.g., Municipal Corporation / Corporation, Municipal Committee / Municipal council, Municipality etc.

**Size class of U.A./town:** Size-class of U.A./Town is based on the population size of the U.A./City/Town.

U.A.s/Towns with 100,000 and above population are classified as Class I U.A.s/ Towns. Towns with 50,000 to 99,999 population are classified as Class II towns, 20,000 to 49,999 population are Class III towns, population with 10,000- 19,999 are Class IV towns, population with 5,000 and 9,999 are Class V towns and towns with less than 5,000 population are Class VI towns.

**Slum area :** The Slum Areas (Improvement and Clearance) Act, 1956, which was enacted by the Central Government defined slums as (a) Areas where buildings are in any respect unfit for human habitation; or (b) are by reasons of dilapidation, overcrowding, faulty arrangement and design of such buildings, narrowness or faulty arrangement of streets, lack of ventilation, light or sanitation facilities, or any combination of these factors, are detrimental to safety, health or morals.

**Mega city :** The concept of ‘Mega city’ is a recent phenomenon in the Urban Sociology and is defined in

term of metropolitan city in the form of large size, problem of management of civic amenities and capacity to absorb the relatively high growth of population. Indian Census in 1991 treated the population size of 5 million and above as the cutoff point to identify a place as the mega city. Whereas, for the purpose of inclusion in Centrally Sponsored Scheme for Infrastructure Development in Mega cities the Ministry of Urban Affairs and employment, Department of Urban Development adopted the criteria of 4 million and above population as per 1991 Census for Mega Cities. In 2001 Census, cities with 10 millions and above population have been treated as Mega cities and the same criteria of population has been adopted in 2011 census.

### **Concepts used in VD and TD of DCHB:**

**1. Educational Amenities:-**The type of different educational facilities available in the village is given in numbers. Both Government and private educational facilities / institutions are considered for this-purpose. If there are composite schools like Middle schools with Primary classes, or Secondary schools with middle classes, these are included in the number of Primary and Middle schools respectively. For example, if in a village there are two Primary schools and one Middle school with primary classes, the number of Primary schools in the village are given as three and that of Middle school as one even though there may be only the educational institutions. So also in case of Secondary schools. For better understanding, the distinctiveness of different types of schools is depicted hereunder:

**1.1 Pre-primary (PP):** Now-a-days, the children are sent to schools at a very early stage. Lot of pre-primary schools, private schools in particular, have come up in villages and towns. These may or may not be recognized by the competent authorities. Even many Secondary schools have classes starting from Preprimary level. Pre-primary classes include Nursery, K.G., Pre-basic, Play school, etc.

**1.2 Primary School (P):** Schools providing education from Standard 1 and upward up to and inclusive of Standard V are classified as Primary Schools.

**1.3 Middle School (M):** Schools providing education from Standard VI and upward up to and inclusive of

Standard VIII are classified as Middle Schools. A School with Class 1 to VIII is treated as two units, i.e. one Primary School and one Middle School.

**1.4 Secondary School (S):** Schools providing education from Standard IX and upwards up to and inclusive of Standard X are classified as Secondary Schools. A composite school with 1 to X standard is treated as three separate units and counted separately under the categories of Primary School, Middle School and Secondary School.

**1.5 Senior Secondary School (SS):** Schools and colleges that provide education for Standards XI and XII and first and second year of the Pre-University Course fall under this category. There are Senior Secondary Schools with Standard I and upwards up to Standard XII.

**1.6. Degree College:** (i) **Arts/Science/Commerce** : These are all educational institutions that provide post-PUC level education leading to University degree/diploma in any subject or combination of subjects and also post-graduate levels of education. The college offering courses in Arts, Science or Commerce either separately or in combination are covered under this category.

(ii) **Engineering College (E):** It is a graduate/post-graduate degree college providing Bachelor of Engineering (BE) or Bachelor of Technology (B. Tech.) or post-graduate engineering degrees like M.Tech.

(iii) **Medical Colleges:** These are graduate/post-graduate degree colleges providing MBBS or equivalent degree in alternative medicine like Ayurveda, Unani, Homeopathy etc. or post-graduate medical degrees like M.D or equivalent in the above branches of medicine.

**1.7. Management College/ Institute (MI):** It offers courses like Diploma in Management, Post-Graduate Diploma in Management, Masters of Business Administration (MBA) and specializations in different disciplines of Management like Marketing, Human Resources Development (HRD) etc.

**1.8. Polytechnic (Pt):** An Institution providing

certificate/diploma (not equivalent to degree) in any technical subject like engineering, vocational courses like embroidery, fashion designing etc. It may be both Government and Private.

**1.9. Vocational School/ITI:** It is a vocational training institute imparting trainings in specific fields acquiring necessary skill, which will make the trainees employable or create them opportunities of self-employment. Trainings offered by Industrial Training Institutes (ITI) fall under this category.

**1.10. Non-formal Education/Training Centre (NFTC):** Non-vocational education centers, established by the Central and State Governments provide educational facilities to the interested persons irrespective of educational qualification, and age. These education centers are open to all.

**1.11. Special School for Disabled:** There are Government and Government recognized institutions/organizations engaged for providing education to different groups of disabled persons.

**2. Medical Facilities: 2.1 Hospital-Allopathic and Hospital-Alternative medicine:** A hospital is an Institution, where sick or injured are given medical or surgical care. Bed strength differs from hospital to hospital ranging from 31 to 500 depending upon whether these are sub-district, sub-divisional or district hospitals. If there is hospitals providing facilities under different systems of medicines such as, Allopathy, Ayurveda, Unani and Homeopathy etc., these details are given separately.

**(a) Allopathy:** The system of medical practice, which treats disease by the use of remedies which produce effects different from those produced by the disease under treatment.

**(b) Ayurveda:** Ayurveda means 'Science of life'. The philosophy of Ayurveda is based on the theory of Pancha Mahabhootas (Five elements) of which all the objects and living bodies are composed of. The combination of these five elements are represented in the form of Tridosha: Vata, Pitta and Kapha. These three 'doshas' are physiological entities of living beings. Ayurveda developed into eight distinct specialities, i.e., Internal Medicine, Pediatrics, Psychiatry, Eye and ENT,

Surgery, Toxicology, Geriatrics and Science of virility. Two types of treatments, Preventive and Curative, are given in Ayurveda.

**(c) Unani:** Treatment of Unani consists of three components, namely, preventive, promotive and curative. Unani system of medicine has been found to be efficacious in conditions like Rheumatic Arthritis, Jaundice, Filariasis, Eczema, Sinusitis and Bronchial Asthma. For the prevention of the disease and promotion of health, the Unani System emphasizes six essentials: pure air, food and water, physical movement and rest, psychic movement and rest, sleep and wakefulness and retention of useful materials and evacuation of waste materials from the body.

**(d) Homoeopathy:** Treatment in Homoeopathy, which is holistic in nature, focuses on an individual's response to a specific environment. Homoeopathic medicines are prepared mainly from natural substances such as plant products, minerals and animal sources. Homoeopathic medicines do not have any toxic, poisonous or side effects. Homoeopathic treatment is economical as well and has a very broad public acceptance.

**2.2 Community Health Centre (CHC):** Community Health Centres are designed to provide referral health care for cases from PHC and those in need of specialist health care approaching the CHC directly. 4 PHCs are included under each CHC thus catering approximately 80,000 populations in tribal/hilly areas and 1, 20,000 populations for plain areas. CHC is a 30-bedded hospital providing specialist care in Medicine, Obstetrics and Gynaecology, Surgery and Paediatrics.

**2.3 Primary Health Centre (PHC):** A Primary Health Centre is the first contact point between a village community and the Government medical officer. A PHC covers a population of 20,000 in hilly, tribal or difficult areas and 30,000 populations in plain areas with 4-6 indoor/observation beds. It acts as a referral unit for 6 sub-centres. It has a medical officer and para medical staff.

**2.4 Primary Health Sub- Centre (PHS):** A Primary Health Sub-centre is the first contact point between the primary health care system and the community. As per the population norms, one PHS is established for every

5,000 population in plain areas and 3,000 population in hilly/ tribal/ desert areas. Each PHS has a sanctioned strength of one male and one female health worker.

**2.5 Maternity and Child Welfare Centre (MCW):** It provides pre-natal and post-natal services for both mother and child. The services include regular check-up of pregnant women, giving folic tablets, counseling, delivery, immunization of children with check-up etc.

**2.6 TB Clinic (TBC):** The diagnosis and treatment of TB are functions of the general health services and hence it is a part and parcel of Primary Health Care. Specialized units such as the District Tuberculosis Centre (DTC) act as referral centres. TB clinics are established by the Government of India under the National Tuberculosis Control Programme and implemented through a network of DTC. The DTC is the nodal point for TB control activities in the district and it also functions as a specialized referral centre. The functions of sub-district level Tuberculosis Unit (TU) are implementation, monitoring and supervision of TB control activities in its designated geographical areas.

**2.7 Health Centre:** Clinic where medicine and medical supplies are dispensed. It has no in-patient facility. A clinic (or an outpatient clinic) is a small private or public health facility that is devoted to the care of outpatients, often in a community, in contrast to larger hospitals, which also treat inpatients.

**2.8 Dispensary:** Place where patients are treated and medicines provided but with no in-patient facility. Immunizations, MCH Services and sometimes pathological tests are carried out here. It may be of allopathic or any alternative medicine.

**2.9 Veterinary Hospital:** Mostly run by the State Government or local body for treatment and preventive measures against diseases of domestic animals like cows, buffaloes etc in rural areas.

**2.10 Mobile Health Clinic:** These are Mobile vans well equipped with a range of health services to villages located far away from the CHCs, PHCs or any public health sources. The vans visit villages on designated days to deliver the health care services. The services generally offered are OPD, ante-natal and post-natal, B.P. examination, X-ray, ECG, Immunization, First Aid etc.

**2.11 Family Welfare Centre:** Check-up and counseling is provided to the pregnant and married women regarding small family norm and devices for having a small family. Temporary and permanent contraceptive devices are provided here.

**2.12 Nursing Home:** A nursing home is a long-term care facility licensed by the state that offers 24-hour room and board and health care services including basic and skilled nursing care, rehabilitation and a full range of other therapies., treatments and programs to old and sick people. The difference between a hospital and a nursing home is that a nursing home gives importance to convalescence from a disease while a hospital gives medical treatment for the disease.

**2.13 Medicine Shop:** A shop which sells drugs and medicines of any system of medicine viz. allopathic, homeopathic, ayurvedic or unani medicines, is considered as a medicine shop. Sometimes some shops and Paan shops also keep ordinary medicines, like Crocin, Burnol etc. These shops are not taken as medicine shops.

**3. Drinking water:** The following are the main source of drinking water facility (ies) available in the village.

**3.1 Tap Water-treated:** This source of drinking water refers to a source of drinking water which is provided to the villagers through pipes within their premises or to the villagers through common taps (public taps/ community water points) by the Government departments, local bodies, panchayats, public or private estate agencies, etc. after treatment. Such a source is treated as 'Tap water from treated source'.

**3.2 Tap Water-un-treated:** If the villagers are drawing drinking water through pipes either directly from a well or bore well or after pumping the well or tube well water, or the water is supplied through pipes to the households of the village or through public taps without treatment. Such a source is treated as 'Tap water from un-treated source'.

**3.3 Covered Well (CW):** A well that is (1) covered on sides from run-off water (i.e., excess water from rain, snowmelt or other sources flows over the land) through a wall lining or casting that is raised above ground level on a platform that diverts spilled water away from the well and (2) covered so that bird



droppings and animals cannot fall down the hole. It is considered as covered well.

**3.4 Un-covered Well (UW):** A well which is (1) un-covered on sides from runoff water, (2) un-covered from bird droppings and animals; or (3) both.

**3.5 Hand Pump (HP):** Hand pump means where ground water is taken out manually by operating a hand pump.

**3.6 Tube Well / Borehole (TW):** Tube well denotes the ground water source from where ground water is taken out through electrical or diesel pump. Spring, River/Canal, Tank/Pond/Lark are self explanatory.

**4. Community Toilet Complex :** Community Toilet may be constructed and maintained by Gram Panchayats or Private NGOs like Sulabh Sauchalaya or likes.

**5. Rural Sanitary Mart or Sanitary Hardware Outlet (RSM):** It is an outlet dealing with the materials, hardware and designs required for the construction of not only sanitary latrines but other sanitary facilities such as compost pit, washing platform and other sanitation and hygiene accessories required for individuals, households and the environment in the rural areas.

**6. Community bio-gas or recycle of waste for productive use:** Many of the solid wastes having economic values but put for disposal can be recycled for reuse. For example, food, cow dung, leaves, vegetable, paper, wood, plastics, old cloth etc. However, some of the wastes are not recyclable. These are carbon paper, thermo coal etc. When recyclable solid wastes is subjected to decomposition, bio-gas could be produced under favourable conditions. These systems of recycling may be there at the village level organized by Gram Panchayats with technical support from Governments or non-government organizations.

## **7. Communication and transport Facilities:**

**7.1 Post Office (PO):** Self-explanatory.

**7.2 Sub-Post Office (SPO):** Sub-post office includes Extra Departmental Post Offices and those providing franchise postal services and also part time services in lieu of some honorarium. The limited postal services include sale of stamps, receipt of letters and money orders and also distribution of letters.

**7.3 Post & Telegraph Office (PTO):** Telegraph office is set up by the Government to enable people to send or receive telegrams. If the phonogram facility is available (though the Telegraph office may not be equipped with Morse Code Transmitters), the village is considered to be having telegraph facility.

**7.4 Telephones (landlines):** If the village is having the Public Call Office (PCO) either run by the Post Office or by individuals or by a private shop, then the village is considered to be having telephone facility.

**7.5 Public Call Office (PCO)/Mobile PCO:** Self explanatory.**7.6 Mobile Phone Coverage:** Mobile phones are now very common particularly in urban areas. Some villages by virtue of being in close proximity to the urban areas also enjoy the benefits of the mobile phone services. Even if a few villagers avail the services of mobile phones, then the village is considered to be having access to mobile phone.

**7.7 Internet Cafes/Common Service Centres (CSC):** If the village is having the facility of Cyber Cafes or shops owned by private individuals providing the facility of surfing of the internet, then the village is considered to be having access to internet/cyber cafe facility. Government of India formulated the scheme of CSC with the vision of providing all government services in an integrated manner at the door step of the citizen at an affordable cost even in the remotest corners of the country through a combination of it based as well as non-IT based services.

**7.8 National Highway (NH):** These are main highways running through the length and breadth of the country. Each NH is numbered like NH-1, NH-2 for easy identification.

**7.9 State Highway (SH):** These are roads of a state linking district headquarters and important cities within a State and connecting them with NHs or Highways of the neighboring States.

**7.10 Major District Roads (MDR):** These are important roads within a district, serving areas of production and markets and connecting these with each other or with the main Highways.

**7.11 Other District Roads (ODR):** These are roads serving rural areas of production and providing them with outlet to market centres, taluka headquarters, block development head quarters or other main roads.

**7.12 Village Road:** The approach to village refers to the state of road etc., leading to the village. This is to see whether the village is approachable both in fair and foul weather, and whether it is inaccessible only for some time in the year.

**7.13. Black-Topped (Pucca) Road (BTR):** A road provided with a bituminous surfacing.

**7.14 Gravel (Kuchha) Road (GR):** A road constructed using well compacted crushed rock or gravel material (coarse sand, small stones), which is fairly resilient and does not become slippery when wet.

**7.15 Water Bound Macadam (WBM):** This is the road layer made of crushed or broken mixture of sand and rock fragments mechanically interlocked by rolling and voids filled with screening and binding material with the assistance of water.

**7.16 Foot Path (FP):** A trodden path for the use by pedestrians and in some cases bicycles. The Foot Paths are not suitable for vehicular traffic except bicycles in some cases. Most of the interior/forest villages are connected by Foot Paths.

**8. Banks and Credit Societies:** - Banking facility means a place where a person can operate a bank account.

**8.1 Commercial Bank (CB):** These may be banks wholly owned by the Government of India. or by Indian or Foreign Companies.

**8.2 Cooperative Banks (Coop. B):** A co-operative bank is a financial entity which belongs to its members, who are at the same time the owners and the customers of their bank. Cooperative banks are often created by persons belonging to the some local or professional community or sharing a common interest. These banks are registered under the Cooperative Societies Act. The cooperative banks are regulated by RBI and are covered by the Banking Regulations Act, 1949.

**8.3 Agricultural Credit Society (ACS):** Major objectives of the ACS are to supply agricultural credit to meet the requirements of funds for agricultural production, the distribution of essential consumer commodities, the provision of storage and marketing facilities and for light agricultural implements and machinery.

**8.4 Non-Agricultural Credit Society (NCS):** These

societies include consumer cooperative societies and also credit cooperative societies of certain categories of persons like teachers, health workers, etc.

**9. Miscellaneous Facilities: 9.1 Self-help Group (SHG):** Self-Help Groups are groups of between 10-25 women created by either NGOs or under the SGSY (Swarnjayanti Gram Swarozgar Yojana) for the purposes of meeting local credit needs. They are sometimes called Mahila Mandals in villages.

**9. 2. Public Distribution System (PDS) shop:** The shops through which some essential commodities are sold by the government at subsidized rates. They may also be known as ration shops and control shops.

**9.3. Mandis/Regular Market:** These are those clusters of shops with or without fixed premises which are open on at least six days a week and opens at least from morning hours to dusk.

**9.4. Weekly Haat:** These are those clusters of shops with or without fixed premises which are open once a week.

**9.5. Agricultural Marketing Society:** It is a common platform to analyse the issues among all the individuals and institutions in the field of agricultural marketing.

**9.6. Nutrition Centre: Integrated Child Development Services (ICDS):** The Integrated Child Development Services (ICDS) Scheme set up by the Government of India with the objective of providing following package of services to the children under 6 years and pregnant and lactating mothers in villages such as; Immunization, Health Check-up, Referral Services, Pre-school Non-formal Education and Nutrition & Health Education.

**9.7. Anganwadi Centre:** Each centre under the ICDS scheme is run by an Anganwadi Worker. One Anganwadi worker is appointed for specified population of the village. They are basically local women. They are assisted by Anganwadi helper. They provide pre-school non-formal education at the Centre and provide food to the children.

**9.8. Accredited Social Health Activist (ASHA):** ASHA is a health activist in the community who will create awareness on health and its social determinants and mobilize the community towards local health

planning and increased utilization and accountability of the existing health services. She would be a promoter of good health practices. She will also provide a minimum package of curative care as appropriate and feasible for that level and make timely referrals. She will act as a motivator of different types of health related activities. Unlike ANM, she will not be involved in any clinical activities like immunization.

**9.9. Sports Club/Recreation Centre:** Indoor and out-door games are arranged by the Club and activities like wrestling, Judo Karate etc. are also done there.

**9.10. Cinema/Video Hall (CV):** If regular cinema houses licensed by Government is available, then the town/village is considered to be having the facility of Cinema Hall. Video hall owners screen films in their own or hired premises.

**9.11. Public Library:** Books are kept there which can be accessed by the public on loan basis. These may be sponsored by Government or Local Body or Panchayat or any influential person. Free service or nominal charges are made for using the facility.

**9.12. Public Reading Room:** Here the public may read newspapers and magazines. These may be sponsored by Government or Local Body or Panchayat or any influential person.

**9.13. Newspaper Supply:** The availability of the Newspaper(s?), both in English or vernacular, in the village is considered to having the said facility.

**10. Availability of Electricity/Power.** If power is actually available, whatever may be the form of its use, it is indicated affirmative. If the village is having electricity for domestic purposes and the residents are using the same for domestic use, then it is considered that domestic power supply is available. If the electricity authority has not given domestic supply to the households on their request and people are using unauthorized electricity either by stealthily or misuse the supply meant for agricultural or industrial purposes, then it is not considered as availability of electricity for domestic purposes. However, if the village goes out of power due to temporary technical problems such as, transformer failures, theft of electrical equipment, etc., it is considered that electricity is available. Supply of electricity is considered available even when there is a temporary ban on new domestic connections.

Connections to residential houses, bungalows, clubs, hostels and hospitals run on non-commercial basis, charitable, educational and religious institutions are included in the domestic category.

**10.1 Power Supply for domestic use:** This category includes electricity used only for domestic consumption.

**10.2 Power supply for agricultural use:** This category includes all electricity connections given to the farmers for conducting various agricultural activities including irrigation.

**10.3 Power supply for commercial use:** This category includes electricity connections given for workshops, industries etc. or for any commercial purposes.

**10.4 Power supply for all uses:** This category includes electricity connection is available for domestic use, agricultural use, and for any commercial purposes.

**11. Land Use Pattern:** The land use area of the villages is given in hectares. The land use pattern in the Village Directory conform to the pattern of classification of land use as recommended by the Ministry of Agriculture, Government of India. The Ministry has recommended the maintenance of records of land use pattern under the 9 categories as indicated in the Village Directory.

**12. System of drainage :** Generally, by drainage system, we mean the network of mains and branches of underground conduits for the conveyance of sewerage to the point of disposal. Sewers that carry only household and industrial wastage are called separate sewers; those that carry storm water from roofs, streets and other surfaces are known as storm water drains, while those carrying both sewage and storm water are called combined sewers. However, in towns, which are not provided with such underground sewerage system, it is mentioned whether it has open drainage system. There may be possibility of the town having both closed as well as open drainage systems.

**13. Type of latrines:** The data on various types of latrines both public and private together are collected. The three types of latrines considered here are, Pit Latrine, Flush/Pour Flush Latrine and Service Latrine. **(i) Pit System:** The latrines are attached to the pit that is dug into the ground for the reception of night soil, are reckoned as pit latrine.

(ii) **Flush/pour flush:** A flush latrine uses a cistern or holding tank for flushing water and has a water seal, which is a U-shaped pipe, below the seat or squatting pan that prevents the passage of flies and odours. A pour flush latrine uses a water seal, but unlike a flush latrine, a pour flush latrine uses water poured by hand for flushing (no cistern is used). (iii) **Service:** Type of latrine from where night soil is removed manually by scavengers. All other types of latrines are covered under “Others” category.

**14. Protected Water Supply- Source and capacity of Storage system:** There are various sources of water supply and its storage system in the town.

**14.1 Service Reservoir:** A service reservoir is a water storage container that holds clean water after it has been treated in a water plant, and before it is piped to the end users. These containers are covered, and are designed to keep the water safe from contamination. Their main purpose is to provide a buffer within the water supply system so that water supplies can be maintained across periods of varying demand.

**14.2 River Infiltration Gallery:** Infiltration Galleries are capable of supplying large quantities of water, and are used where wells are unable to supply water needs, i.e. where an impermeable rock barrier affects well efficiency, or where surface water sources are too shallow for **intake screens**. Infiltration galleries are one or more horizontal screens placed adjacent to (on-shore), or directly underneath (bed-mounted), a surface water source.

**14.3 Bore Well Pumping System:** A bore well is a well of 6" to 12" in diameter drilled into the earth for retrieving water. The depth of a bore well can vary from 50 feet to 3000 feet. Water is pumped out to surface through electricity/generator.

**14.4 Pressure Tank:** Tank that is used to ensure consistent water pressure and for storage of water. Usually located in basement of house but sometimes (in older settings) located in well pit.

**15. Road lighting (Points):** Road lighting means the number of street lights that are maintained in the town.

**16. Home Orphanage:** Orphanage is the name to describe a **residential institution** devoted to the **care of orphans** – children whose parents are deceased or

otherwise unable to care for them. Parents, and sometimes grandparents, are legally responsible for supporting children, but in the absence of these or other relatives willing to care for the children, they become a **ward of the state**, and orphanages are a way of providing for their care and housing.

**17. Working women’s hostel:** These may be recognised or non-recognised by any public authority. The data on number of working women’s hostels available in the town are collected with number of seats.

**18. Old Age Home:** There are two types of Old Age Homes in India. One is the “Free” type which cares for the destitute old people who have no one else to care for them. They are given shelter, food, clothing and medical care. The second type is the “Paid” home where care is provided for a fee. Nowadays, such “Retirement” homes have become very popular in India and they are well worth considering.

**19. Stadium:** A stadium is a place, or venue, for (mostly) outdoor **sports**, concerts or other events, consisting of a field or stage partly or completely surrounded by a structure designed to allow spectators to stand or sit and view the event.

**20. Auditorium/Community Hall:** These are the places where meetings, social functions etc. are organised.

#### **(iv) 2011 Census findings – Population, its distribution**

At the Census 2011, there were 12 tahsils and equal numbers of Community Development Blocks (CD Blocks) in Bastar District. The district has 6 statutory towns and 1150 villages (1128 inhabited villages and 22 un-inhabited villages). The corresponding figures for Census 2001 were 4 tahsils 12 CD Blocks, 4 towns (2 Statutory town and 2 Census town) and 1510 villages. The district occupies 3<sup>rd</sup> rank in the State in terms of area having 10469.5 sq.kms which is 7.7 percent of the total area of State.

The total population of Bastar district is 14,13,199 with 6,98,487 males and 7,14,712 females. Rural population is 12,19,705 and Urban population is 1,93,494. The district has registered growth rate of 18.0% in the state during the decade 2001-2011. The district occupies 8<sup>th</sup> place in the State according to the population. The average household size is 4.5 persons per household.

The density of the district is 135 persons per sq. km. In 2001, the density of the district was 138 persons per sq.km.

The percentage of urban population of the district is increased by 2.84 percentage point during the decade 2001-2011. The percentage of urban population of the district was 10.85 % as per 2001 Census which increased to 13.69% in 2011 Census.

Bastar district with 1023 occupies first rank in the State in terms of sex ratio. The sex ratio of the district has been increased during the decade from 1011 in 2001 Census to 1023 in 2011 Census. But, the child sex ratio (in 0-6 age group) has been declined by 15 points, from 1009 in 2001 Census to 994 in 2011 Census.

The literacy rate of the district of Bastar in Census 2011 is 54.4% (male- 64.82% and female 44.26%). In 2001 literacy rate of the district was 44.3 %. There has been an increase of 10.13 percentage point in the literacy rate. The state literacy rate is 70.3%. The

district occupies 15<sup>th</sup> position in the State in terms of literacy rate.

The Scheduled Castes (SC) population constitute 2.69% of the total population of the district. The proportion of SC population in the State in the last Census was 2.91%. The proportion of Scheduled Tribes (ST) population in the district is 65.93% in Census 2011, against 65.42% in Census 2001. There has been an increased of 0.51 percentage point in the proportion of ST population during the decade 2001-2011.

As regard workers and non-workers 51.41 percent are workers and 48.59% are non-workers. Among the workers 54.34% are main workers and 45.66% are marginal workers.

The work participation rate in the district is 51.41%. The break-up of the category of workers (Main and Marginal) suggest that 39.2% are cultivators 39.6% are agricultural labourers and 13.6% are 'Other Workers'. 1.4% are engaged in 'Household Industry'.

---

## (v) Brief analysis of the PCA data

### Inset tables 1-35 analysis

Analysis of the PCA data based on Census 2011 is presented here in the form of tables 1 to 36. Various demographic indicators such as density, literacy, sex-ratio and distribution of population in

different economic activities by rural/urban, male/female and age classifications are presented in these tables. These analysis are presented for Tahsils and CD Block levels separately.

**TABLE 1: DECADAL CHANGE IN POPULATION OF TAHSILS BY RESIDENCE, 2001-2011**

Sl. No.	Tahsil	Population						Percentage decadal variation 2001-2011			Percentage urban population	
		2001			2011			Total	Rural	Urban	2001	2011
		Total	Rural	Urban	Total	Rural	Urban					
1	2	3	4	5	6	7	8	9	10	11	12	13
1	Keskal	80513	80513	0	93003	81888	11115	15.5	1.7	-	0.0	12.0
2	Bade Rajpur	74807	74807	0	85560	75919	9641	14.4	1.5	-	0.0	11.3
3	Kondagaon	167939	141041	26898	201795	170874	30921	20.2	21.2	15.0	16.0	15.3
4	Makdi	83595	83595	0	99714	99714	0	19.3	19.3	-	0.0	0.0
5	Farasgaon	84557	84557	0	98752	92446	6306	16.8	9.3	-	0.0	6.4
6	Jagdarpur	199952	96829	103123	239808	114345	125463	19.9	18.1	21.7	51.6	52.3
7	Lohandiguda	64662	64662	0	75842	75842	0	17.3	17.3	-	0.0	0.0
8	Bastanar	43049	43049	0	48040	48040	0	11.6	11.6	-	0.0	0.0
9	Bastar	137792	137792	0	163997	153949	10048	19.0	11.7	-	0.0	6.1
10	Bakavand	126568	126568	0	149823	149823	0	18.4	18.4	-	0.0	0.0
11	Tokapal	65778	65778	0	77505	77505	0	17.8	17.8	-	0.0	0.0
12	Darbha	68855	68855	0	79360	79360	0	15.3	15.3	-	0.0	0.0
District Total:		1198067	1068046	130021	1413199	1219705	193494	18.0	14.2	48.8	10.9	13.7

Table 1 indicates tahsil wise decadal variation for both rural and urban areas of the district. The district has registered a decadal variation of 18.0 percent during the decade 2001-2011. At the 2001 Census, 2 tahsils viz. Kondagaon and Jagdarpur of the district had urban areas. At the later decade (2001-2011), new statutory towns were notified in 4 other tahsils of the district and thus, 4 more urban areas were delineated. As a result, the proportion of urban areas of the district increased during the decade and it registered a higher decadal growth of 48.8 percent, compared to rural areas of the district, which attained

14.2 percent. At tahsil level, it varies from the lowest of 14.4 percent in Baderajpur tahsil to a maximum of 20.2 percent in Kondagaon tahsil.

The percentage of urban population of the district was 10.9 percent in 2001 Census which increased to 13.7 percent in 2011 Census. During the decade, percentage of urban population increased from 51.6 to 52.3 in Jagdarpur Tahsil, whereas it is declined by 0.7 percent, from 16.0 to 15.3 in Kondagaon. The percentage of urban population is highest (52.3) in Jagdarpur tahsil and the lowest (6.1) is in Bastar tahsil.

**TABLE 2: NUMBER AND PERCENTAGE OF INHABITED VILLAGES IN SPECIFIED POPULATION SIZE RANGES WITH THE RELATED POPULATION, 2011 (RURAL)**

Sr.No.	C.D. Block	Total number of inhabited villages	Total rural population			Number and percentage of village	Population less than 200	
			Persons	Males	Females		Males	Females
1	2	3	4	5	6	7	8	9
1	Keshkal	101	81,888	40,157	41,731	17 ( 17 % )	1,181	1,266
2	Baderajpur	55	75,919	37,370	38,549	1 ( 2 % )	46	46
3	Makadi	96	99,714	49,189	50,525	1 ( 1 % )	80	98
4	Pharasgaon	103	92,446	45,392	47,054	6 ( 6 % )	392	389
5	Kondagaon	182	170,874	83,693	87,181	9 ( 5 % )	585	584
6	Lohandiguda	80	74,548	36,612	37,936	12 ( 15 % )	797	846
7	Bastanar(Bade Kilepal)	44	49,334	23,704	25,630	5 ( 11 % )	224	263
8	Bastar	110	153,949	76,455	77,494	3 ( 3 % )	186	164
9	Bakaband	111	149,823	74,622	75,201	6 ( 5 % )	438	461
10	Jagdapur	108	114,345	56,914	57,431	11 ( 10 % )	678	700
11	Tonkapal	70	77,505	37,573	39,932	4 ( 6 % )	218	217
12	Darbha	68	79,360	38,971	40,389	3 ( 4 % )	207	202
	Total	1,128	1,219,705	600,652	619,053	78 ( 7 % )	5,032	5,236

Sr. No.	C.D. Block	Number and percentage of village	Population 200 - 499		Number and percentage of village	Population 500 - 999		Number and percentage of village	Population 1000 - 1999	
			Males	Females		Males	Females		Males	Females
1	2	10	11	12	13	14	15	16	17	18
1	Keshkal	36 ( 36 % )	5,942	6,398	27 ( 27 % )	9,760	10,248	16 ( 16 % )	10,277	10,443
2	Baderajpur	2 ( 4 % )	446	421	18 ( 33 % )	6,127	6,331	22 ( 40 % )	14,577	15,054
3	Makadi	15 ( 16 % )	2,730	2,817	38 ( 40 % )	13,902	14,258	37 ( 39 % )	25,655	26,188
4	Pharasgaon	25 ( 24 % )	4,359	4,524	39 ( 38 % )	13,277	13,651	26 ( 25 % )	16,234	17,055
5	Kondagaon	58 ( 32 % )	9,463	9,797	60 ( 33 % )	20,333	21,365	32 ( 18 % )	20,584	21,441
6	Lohandiguda	21 ( 26 % )	3,280	3,403	16 ( 20 % )	5,459	5,679	22 ( 28 % )	14,368	15,256
7	Bastanar(Bade Kilepal)	14 ( 32 % )	2,428	2,687	13 ( 30 % )	4,499	4,925	5 ( 11 % )	3,158	3,494
8	Bastar	11 ( 10 % )	2,028	2,056	31 ( 28 % )	10,876	11,382	40 ( 36 % )	27,816	28,140
9	Bakaband	11 ( 10 % )	1,914	1,844	34 ( 31 % )	12,088	12,522	39 ( 35 % )	28,524	28,341
10	Jagdapur	22 ( 20 % )	3,761	3,704	37 ( 34 % )	13,825	14,036	24 ( 22 % )	16,440	16,342
11	Tonkapal	14 ( 20 % )	2,300	2,422	20 ( 29 % )	7,190	7,510	21 ( 30 % )	13,753	14,699
12	Darbha	15 ( 22 % )	2,913	3,032	24 ( 35 % )	8,154	8,327	18 ( 26 % )	12,319	12,678
	Total	244 ( 22 % )	41,564	43,105	357 ( 32 % )	125,490	130,234	302 ( 27 % )	203,705	209,131

Sr.No.	C.D. Block	Number and percentage of village	Population 2000 - 4999		Number and percentage of village	Population 5000 - 9999		Number and percentage of village	Population 10000 and above	
			Males	Females		Males	Females		Males	Females
1	2	19	20	21	22	23	24	25	26	27
1	Keshkal	4 ( 4 %)	7,252	7,393	0 ( 0 %)	0	0	1 ( 1 %)	5,745	5,983
2	Baderajpur	12 ( 22 %)	16,174	16,697	0 ( 0 %)	0	0	0 ( 0 %)	0	0
3	Makadi	5 ( 5 %)	6,822	7,164	0 ( 0 %)	0	0	0 ( 0 %)	0	0
4	Pharasgaon	7 ( 7 %)	11,130	11,435	0 ( 0 %)	0	0	0 ( 0 %)	0	0
5	Kondagaon	21 ( 12 %)	27,393	28,589	2 ( 1 %)	5,335	5,405	0 ( 0 %)	0	0
6	Lohandiguda	9 ( 11 %)	12,708	12,752	0 ( 0 %)	0	0	0 ( 0 %)	0	0
7	Bastanar(Bade Kilepal)	6 ( 14 %)	9,651	10,277	1 ( 2 %)	3,744	3,984	0 ( 0 %)	0	0
8	Bastar	25 ( 23 %)	35,549	35,752	0 ( 0 %)	0	0	0 ( 0 %)	0	0
9	Bakaband	21 ( 19 %)	31,658	32,033	0 ( 0 %)	0	0	0 ( 0 %)	0	0
10	Jagdapur	14 ( 13 %)	22,210	22,649	0 ( 0 %)	0	0	0 ( 0 %)	0	0
11	Tonkapal	11 ( 16 %)	14,112	15,084	0 ( 0 %)	0	0	0 ( 0 %)	0	0
12	Darbha	7 ( 10 %)	10,740	11,369	1 ( 1 %)	4,638	4,781	0 ( 0 %)	0	0
	Total	142 ( 13 %)	205,399	211,194	4 ( 0 %)	13,717	14,170	1 ( 0 %)	5,745	5,983

Table 2 gives CD Blockwise population, number and percentage of villages falling in each range of population size of villages and number of males and females in each population range at CD Block level in the district. Of the total 1150 villages, 1128 are inhabited villages. Kondagaon CD Block has the highest number of inhabited villages i.e. 182 whereas, Bastanar (Bade Kilepal) CD Block with lowest of 44 inhabited villages. Bastar CD Block is the most populous with 1,53,949 persons while Lohandiguda is the least populous CD

Block with population 74,548 persons. The maximum number of villages i.e. 357 (32 percent) are those which lie in the population range of less than 500-999. It is followed by 302 (27 percent) inhabited villages which have population range of 1000-1999. As regards the large size villages in the district, there are 1 village in Keshkal CD Block which lie in the population size of 10000 and above, and 4 villages (2 in Kondagaon, 1 each in Bastanar and Darbha CD Block) in population size of 5000-9999.

**TABLE 3: NEW TOWNS, DE-NOTIFIED, DECLASSIFIED AND MERGED TOWN IN 2011 CENSUS**

(a)	New	
	(i) Statutory town	
	1 Keshkal	3 Farasgaon
	2 Visrampuree	4 Bastar
	(ii) Census town	Nil
(b)	Denotified	
	(i) Statutory towns of 2001 census denotified and also did not satisfy the criteria to be treated as census towns.	Nil
	(ii) Statutory towns of 2001 census denotified but identified as census towns based on demographic and economic criteria.	Nil
	(iii) Census towns of 2001 census are notified as statutory town in 2011 census.	Nil
(c)	Declassified	Nil
(d)	Wholly merged with other town(s).	
	1- Frezarapur 2- Hatkachora	

\*Declassified means the census towns of 2001 census which failed to satisfy the demographic and economic criteria.



Table 3 gives details of new towns, de-notified, de-classified and merged town in the district at 2011 Census. During the decade 2001-2011, four towns namely, Keshkal, Farasgaon, Visrampur and Bastar were notified as new statutory towns in the district. At the 2011 Census no villages was identified as Census town based on demographic criteria. 2 Census towns of 2001 Census, namely Frezarpur and Hatkachora were wholly merged with Jagdalpur (M. Corp.) during the decade.

**TABLE 4: SEX RATIO OF STATE AND DISTRICT, 1901-2011**

Census Year	State			District		
	Total	Rural	Urban	Total	Rural	Urban
1	2	3	4	5	6	7
1901	1,046	1,047	1,016	978	980	925
1911	1,039	1,040	1,013	994	994	-
1921	1,041	1,042	1,000	989	989	-
1931	1,043	1,046	957	1000	1000	1009
1941	1,032	1,034	976	1006	1006	994
1951	1,024	1,028	951	965	964	1004
1961	1,008	1,026	837	999	1004	891
1971	998	1,011	888	997	1005	874
1981	996	1,012	908	997	1007	911
1991	985	1,000	917	1000	1007	947
2001	989	1,004	932	1011	1017	961
2011	991	1001	956	1023	1031	978

Table 4 highlights the sex ratio of State and district for total, rural and urban areas separately since 1901 to 2011. The sex ratio of the district is not consistent since 1901. The sex ratio of the district was 978 in 1901. It increased to 994 in 1911, declined by 5 points (989) in 1921. Thereafter, it rose to 1000 in 1931 and to 1006 in 1941. In 1951 the sex ratio was declined to 965 and thereafter, increased to 999. In the Census years 1971 and 1981, the sex ratio of the district was the same (997). At the 1991 and thereafter, in 2001 and 2011 also, the sex ratio of the district was 1000 or above.

The State has registered higher sex ratio as compared to that of district since 1901-1971. Thereafter, the sex ratio of the district was higher in comparison to the state from 1981 to 2011.

**TABLE 5: SEX RATIO BY SUB-DISTRICT, 2011**

Sr. No.	Name of Sub-district	Sex ratio		
		Total	Rural	Urban
1	2	3	4	5
1	Keshkal	1030	1039	962
2	Baderajpur	1035	1032	1065
3	Makadi	1038	1042	1015
4	Pharasgaon	1027	1027	0
5	Kondagaon	1028	1037	910
6	Lohandiguda	983	1009	961
7	Bastanar(Bade Kilepal)	1038	1038	0
8	Bastar	1079	1079	0
9	Bakaband	1017	1014	1065
10	Jagdalpur	1008	1008	0
11	Tonkapal	1063	1063	0
12	Darbha	1036	1036	0
District: -Bastar		1023	1031	978

Table 5 gives the tahsil wise sex ratio of total, rural and urban population in Census 2011. The district has registered a sex ratio of 1023 in 2011. Whereas, for rural and urban areas it is 1031 and 978 respectively. At the tahsil level, the highest sex ratio of 1079 has been registered in Bastar tahsil and the lowest of 983 in Lohandiguda tahsil. The rural sex ratio of all the 12 tahsils of the district is more than 1000. The highest is 1079 in Bastar tahsil and the lowest of 1008 is in Jagdalpur tahsil. In respect of urban areas, the highest sex ratio of 1065 is in 2 tahsils viz. Bade Rajpur and Bakaband tahsils and the lowest is in Kondagaon tahsil (910).

**TABLE 6: SEX RATIO BY CD BLOCKS, 2011**

Sr.No.	Name of CD block	Sex ratio
1	2	3
1	Keshkal	1039
2	Baderajpur	1032
3	Makadi	1027
4	Pharasgaon	1037
5	Kondagaon	1042
6	Lohandiguda	1036
7	Bastanar(Bade Kilepal)	1081

Sr.No.	Name of CD block	Sex ratio
1	2	3
8	Bastar	1014
9	Bakaband	1008
10	Jagdalspur	1009
11	Tonkapal	1063
12	Darbha	1036
	Total	1031

Table 6 gives the CD Blockwise sex ratio for rural population of the district at Census 2011. The over-all sex ratio of CD Blocks of the district is 1031. At the CD Blocks level the highest sex ratio of 1081 has been recorded in Bastanar (Bade Kilepal) CD Block and the lowest of 1008 is recorded in Bakaband CD Block.

**TABLE 7: SEX RATIO OF RURAL POPULATION BY RANGES, 2011**

Range of sex ratio for villages	Number of inhabited villages	Percentage of villages in each range	Population 2011	Percentage distribution of population
1	2	3	4	5
Less than 700	5	0.44	4912	0.40
700 - 749	4	0.35	527	0.04
750 - 799	4	0.35	1162	0.10
800 - 849	13	1.15	3948	0.32
850 - 899	24	2.13	21751	1.78
900 - 949	77	6.83	68735	5.64
950 - 999	193	17.11	202405	16.59
1000 - 1099	584	51.77	763909	62.63
1100+	224	19.86	152356	12.49
District: Bastar	1128	100	1219705	100
Sex ratio District (Rural):		1031		

Table 7 presents the distribution of villages by 9 ranges of sex ratio based on 2011 Census. Of the total 1128 inhabited villages, the maximum number of 584 villages (51.77 percent villages) have sex ratio ranging from 1000-1099 which comprised of 62.63 percent population. It is followed by 224 villages (19.86 percent villages) having sex ratio in the range of 1100 and above. It represents 12.49 percent population. It is significant to note that 808 villages are such which have sex ratio favourable to females, i.e. 1000 or more in the district.

**TABLE 8: SEX RATIO OF TOWNS, 2011**

Sr. No.	Name of town	Urban status of town	Sex ratio
1	2	3	4
1	Keskal (NP)	(NP)	962
2	Visrampur (NP)	(NP)	1065
3	Kondagaon (M)	(M)	1015
4	Farasgaon (NP)	(NP)	910
5	Jagdalspur (M Corp.)	(M Corp.)	961
6	Bastar (NP)	(NP)	1065
	Sex ratio (Urban) district:		978

Table 8 gives the sex ratio of towns. The urban sex ratio of the district is 978. In this comparison 3 towns namely, Visrampur (NP) Kondagaon (M) and Bastar (NP) have registered higher sex ratio of 1065, 1015 and 1065 respectively. In other 3 towns the sex ratio are lower than the average sex ratio of the district. The sex ratio of Keskal (NP) is 962, Farasgaon (NP) is 910 and Jagdalspur (M. Corp.) is 961.

**TABLE 9: SEX RATIO OF POPULATION IN THE AGE GROUP 0-6 FOR SUB-DISTRICT, 2011**

Sr. No.	Name of Sub-district	Total/Rural/Urban	Total population in 0-6 age group			Sex ratio for 0-6 age
			Persons	Males	Females	
1	2	3	4	5	6	7
1	Keskal	Total	13166	6560	6606	1007
		Rural	11904	5925	5979	1009
		Urban	1262	635	627	987
2	Bade Rajpur	Total	12529	6273	6256	997
		Rural	11277	5617	5660	1008
		Urban	1252	656	596	909
3	Kondagaon	Total	32247	16071	16176	1007
		Rural	28618	14163	14455	1021
		Urban	3629	1908	1721	902
4	Makdi	Total	16154	8047	8107	1007
		Rural	16154	8047	8107	1007
		Urban	0	0	0	0
5	Farasgaon	Total	15725	7834	7891	1007
		Rural	15068	7520	7548	1004
		Urban	657	314	343	1092

Sr. No.	Name of Sub-district	Total/Rural/Urban	Total population in 0-6 age group			Sex ratio for 0-6 age
			Persons	Males	Females	
1	2	3	4	5	6	7
6	Jagdalpur	Total	31337	16080	15257	949
		Rural	17152	8710	8442	969
		Urban	14185	7370	6815	925
7	Lohandiguda	Total	12412	6148	6264	1019
		Rural	12412	6148	6264	1019
		Urban	0	0	0	0
8	Bastanar	Total	8468	4133	4335	1049
		Rural	8468	4133	4335	1049
		Urban	0	0	0	0
9	Bastar	Total	26269	13156	13113	997
		Rural	24862	12456	12406	996
		Urban	1407	700	707	1010
10	Bakavand	Total	22886	11480	11406	994
		Rural	22886	11480	11406	994
		Urban	0	0	0	0
11	Tokapal	Total	12075	6069	6006	990
		Rural	12075	6069	6006	990
		Urban	0	0	0	0
12	Darbha	Total	13445	6811	6634	974
		Rural	13445	6811	6634	974
		Urban	0	0	0	0
District: Bastar		Total	216713	108662	108051	994
		Rural	194321	97079	97242	1002
		Urban	22392	11583	10809	933

Table 9 presents the sex ratio of population in the age group 0-6 years and sex ratio for total, rural and urban areas in respect of each tahsil of the district. The total sex ratio in 0-6 age group as reported is 994 in the district. The sex ratio in rural and urban areas were 1002 and 933 respectively.

At tahsil level, in rural areas the highest sex ratio of 1049 has been registered in Bastanar. The lowest of 969 recorded in Jagdalpur tahsil. Similarly in urban areas of the tahsil the highest sex ratio of 1092 has been registered in Farasgaon tahsil and lowest of 902 is in Kondagaon tahsil. 6 tahsils namely Makdi, Lohandiguda, Bastanar, Bakavand, Tokapal and Darbha are entirely rural.

**TABLE 10: SEX RATIO OF POPULATION IN THE AGE GROUP 0-6 FOR CD BLOCKS, 2011**

Sr. No.	Name of CD Block	Total population in 0-6 age group			Sex ratio for 0-6 age group
		Persons	Males	Females	
1	2	3	4	5	6
1	Keshkal	11904	5925	5979	1009
2	Baderajpur	11277	5617	5660	1008
3	Makadi	16154	8047	8107	1007
4	Pharasgaon	15068	7520	7548	1004
5	Kondagaon	28618	14163	14455	1021
6	Lohandiguda	12136	6016	6120	1017
7	Bastanar(Bade Kilepal)	8744	4265	4479	1050
8	Bastar	24862	12456	12406	996
9	Bakaband	22886	11480	11406	994
10	Jagdalpur	17152	8710	8442	969
11	Tonkapal	12075	6069	6006	990
12	Darbha	13445	6811	6634	974
Total		194321	97079	97242	1002

Table 10 is CD Blockwise sex ratio of rural population in the age group of 0-6 years in the district. The sex ratio is 1002 in the district. The sex ratio of CD Block varies between 1050 to 969. It is highest in Bastanar (Bade Kilepal) CD Block and the lowest in Jagdalpur CD Block.

**TABLE 11: SEX RATIO OF RURAL POPULATION IN THE AGE GROUP 0-6 BY RANGES, 2011**

Range of sex ratio for villages	Number of inhabited villages	Percentage of distribution of villages	Population 2011	Percentage of distribution of population
1	2	3	4	5
Less than 700	55	4.88	3592	1.85
700 - 749	31	2.75	3331	1.71
750 - 799	45	3.99	5734	2.95
800 - 849	84	7.45	12015	6.18
850 - 899	87	7.71	14272	7.34
900 - 949	129	11.44	28942	14.89
950 - 999	120	10.64	31509	16.21
1000 - 1099	214	18.97	46124	23.74
1100+	363	32.18	48802	25.11
District: Bastar	1128	100	194321	100
Sex ratio District (Rural):		1002		

Table 11 shows the distribution of villages in 9 ranges of sex ratio of the population in the age group 0-6 years as well as percentage of villages, total population and percentage of population of age group falling in each range of sex ratio in the district.

The maximum number of villages i.e. 363 (32.18 percent) having 48,802 population (25.11 percent) in the district (rural) fall in the sex ratio range of 1100

and above. It is followed by the sex ratio range of 1000-1099 which claim 214 villages (18.97 percent) and 23.74 percent population. Next to it 129 villages (11.44 percent) and 14.89 percent population are in the range of 900-949. Minimum number of villages i.e. 31 (2.75 percent) and 1.71 percent population fall in the range of 700-749.

**TABLE 12: SEX RATIO OF POPULATION IN THE AGE GROUP 0-6 OF TOWNS, 2011**

Sr. No.	Name of town	Urban status of town	Total population in 0-6 age group			Sex ratio for 0-6 age group
			Persons	Males	Females	
1	2	3	4	5	6	7
1	Keskal (NP)	(NP)	1262	635	627	987
2	Visrampuree (NP)	(NP)	1252	656	596	909
3	Kondagaon (M)	(M)	3629	1908	1721	902
4	Farasgaon (NP)	(NP)	657	314	343	1092
5	Jagdapur (M Corp.)	(M Corp.)	14185	7370	6815	925
6	Bastar (NP)	(NP)	1407	700	707	1010
District (Urban): Bastar			22392	11583	10809	933

Table 12 presents the sex ratio of towns for population in the age group 0-6 years within the district. The over all sex ratio of population in the age group 0-6 in the towns is 933. Farasgaon(NP) has the highest sex ratio i.e. 1092.

Kondagaon(M) has the lowest sex ratio of 902. 3 towns namely Visrampuree (909), Kondagaon (902) and Jagdalpur (925) have the sex ratio lower than that of the district sex ratio in the population of 0-6 age group.

**TABLE 13: NUMBER AND PERCENTAGE OF SCHEDULED CASTES AND SCHEDULED TRIBES POPULATION IN SUB-DISTRICTS, 2011**

Sr. No.	Name of Sub-District	Total/ Rural/ Urban	Total population	Total	Total	Percentage of scheduled castes population to total population	Percentage of scheduled tribes population to total population
				scheduled castes population	scheduled tribes population		
1	2	3	4	5	6	7	8
1	Keskal	Total	93003	2671	66197	2.87	71.18
		Rural	81888	2028	62518	2.48	76.35
		Urban	11115	643	3679	5.78	33.1
2	Bade Rajpur	Total	85560	2058	65545	2.41	76.61
		Rural	75919	1732	58717	2.28	77.34
		Urban	9641	326	6828	3.38	70.82
3	Kondagaon	Total	201795	11182	130940	5.54	64.89
		Rural	170874	7965	122497	4.66	71.69
		Urban	30921	3217	8443	10.4	27.31
4	Makdi	Total	99714	2070	77499	2.08	77.72
		Rural	99714	2070	77499	2.08	77.72
		Urban	0	0	0	0	0

Sr. No.	Name of Sub-District	Total/ Rural/ Urban	Total population	Total scheduled castes population	Total scheduled tribes population	Percentage of scheduled castes population to total population	Percentage of scheduled tribes population to total population
1	2	3	4	5	6	7	8
5	Farasgaon	Total	98752	5223	70820	5.29	71.72
		Rural	92446	4792	67669	5.18	73.2
		Urban	6306	431	3151	6.83	49.97
6	Jagdapur	Total	239808	8714	95511	3.63	39.83
		Rural	114345	1359	71889	1.19	62.87
		Urban	125463	7355	23622	5.86	18.83
7	Lohandiguda	Total	75842	573	56247	0.76	74.16
		Rural	75842	573	56247	0.76	74.16
		Urban	0	0	0	0	0
8	Bastanar	Total	48040	328	44251	0.68	92.11
		Rural	48040	328	44251	0.68	92.11
		Urban	0	0	0	0	0
9	Bastar	Total	163997	2049	107353	1.25	65.46
		Rural	153949	1939	101517	1.26	65.94
		Urban	10048	110	5836	1.09	58.08
10	Bakavand	Total	149823	2652	95290	1.77	63.6
		Rural	149823	2652	95290	1.77	63.6
		Urban	0	0	0	0	0
11	Tokapal	Total	77505	172	56361	0.22	72.72
		Rural	77505	172	56361	0.22	72.72
		Urban	0	0	0	0	0
12	Darbha	Total	79360	271	65766	0.34	82.87
		Rural	79360	271	65766	0.34	82.87
		Urban	0	0	0	0	0
	Bastar	Total	1413199	37963	931780	2.69	65.93
		Rural	1219705	25881	880221	2.12	72.17
		Urban	193494	12082	51559	6.24	26.65

Table 13 depicts the distribution of Scheduled Castes and Scheduled Tribes population as well as the percentage to total population at tahsil level in rural and urban areas of the district. Of the total 14,13,199 population in the district, 2.69 percent belonged to the Scheduled Castes and 65.93 percent Scheduled Tribes. The percentage of Scheduled Castes population constitutes 2.12 percent in the rural population and 6.24 percent in urban population of the district. The highest percentage of Scheduled Castes population is recorded

in Kondagaon tahsil (5.54) while the lowest is in Tokapal (0.22) tahsil.

The percentage of Scheduled Tribes population in the district is 65.93. The Scheduled Tribes population constitute 72.17 percent in rural areas and 26.65 percent in urban areas of the district. Maximum concentration of Scheduled Tribes population is in Bastanar tahsil (92.11 percent) and the lowest is recorded in Jagdalpur tahsil (39.83 percent)

**TABLE 14: NUMBER AND PERCENTAGE OF SCHEDULED CASTES AND SCHEDULED TRIBES (RURAL) POPULATION IN CD BLOCKS, 2011**

Sr. No.	Name of CD Block	Total population	Total scheduled castes population	Total scheduled tribes population	Percentage of scheduled castes population to total population	Percentage of scheduled tribes population to total population
1	2	3	4	5	6	7
1	Keshkal	81888	2028	62518	2.48	76.35
2	Baderajpur	75919	1732	58717	2.28	77.34
3	Makadi	99714	2070	77499	2.08	77.72
4	Pharasgaon	92446	4792	67669	5.18	73.2
5	Kondagaon	170874	7965	122497	4.66	71.69
6	Lohandiguda	74548	573	54953	0.77	73.71
7	Bastanar(Bade Kilepal)	49334	328	45545	0.66	92.32
8	Bastar	153949	1939	101517	1.26	65.94
9	Bakaband	149823	2652	95290	1.77	63.6
10	Jagdapur	114345	1359	71889	1.19	62.87
11	Tonkapal	77505	172	56361	0.22	72.72
12	Darbha	79360	271	65766	0.34	82.87
	Total	1219705	25881	880221	2.12	72.17

Table 14 shows distribution of Scheduled Castes and Scheduled Tribes population in each CD Block of the district. 2.12 percent of rural population of the district belongs to Scheduled Castes and 72.17 percent Scheduled Tribes. Scheduled Castes population is highest (5.18 percent) in Pharasgaon CD Block whereas it is lowest (0.22 percent) in Tonkapal CD Block. Scheduled Tribes population is highest (92.32 percent) in Bastanar CD Block and it is lowest (62.87 percent) in Jagdalpur CD Block.

Percentage range of scheduled castes population to total population	Number of villages	Percent- age	Scheduled castes population	Percent- age
1	2	3	4	5
41 - 50	1	0.09	210	0.81
51 - 75	2	0.18	469	1.81
76 and above	0	0.00	0	0.00
District: Bastar:	1128	100.00	25881	100.00

**TABLE 15: PROPORTION OF SCHEDULED CASTES POPULATION TO TOTAL POPULATION IN VILLAGES, 2011**

Percentage range of scheduled castes population to total population	Number of villages	Percent- age	Scheduled castes population	Percent- age
1	2	3	4	5
NIL	656	58.16	0	0.00
Less than 5	346	30.67	7012	27.09
5 - 10	69	6.12	7758	29.98
11 - 20	41	3.63	6986	26.99
21 - 30	10	0.89	2597	10.03
31 - 40	3	0.27	849	3.28

Table 15 reflects the number of villages according to the proportion of Scheduled Castes population to their total population in different ranges of population at district level. 656 villages accounting for 58.16 percent of total 1128 inhabited villages in the district do not have any Scheduled Castes population. The Scheduled Castes population is less than 5 percent in 346 villages (30.67 percent). In 69 villages it varies from 5-10 percent while the next range of 11-20 percent accounts for 41 villages. The range of 21-30 and 31-40 percent comprised of 10 and 3 villages respectively. There is 1 village in the range of 41-50, 2 villages in the range of 51-75 and 0 village in the range of 76 and above population.

**TABLE 16: PROPORTION OF SCHEDULED TRIBES POPULATION TO TOTAL POPULATION IN VILLAGES, 2011**

Percentage range of scheduled tribes population to total	Number of villages	Percent age	Scheduled tribes population	Percent age	Percentage range of scheduled tribes population to total	Number of villages	Percent age	Scheduled tribes population	Percent age
1	2	3	4	5	1	2	3	4	5
NIL	1	0.09	0	0.00	31 - 40	40	3.55	19356	2.20
Less than 5	1	0.09	3	0.00	41 - 50	73	6.47	45789	5.20
5 - 10	9	0.80	248	0.03	51 - 75	336	29.79	314102	35.68
11 - 20	4	0.35	435	0.05	76 and above	648	57.45	496490	56.41
21 - 30	16	1.42	3798	0.43	District: Bastar	1128	100.00	880221	100.00

Table 16 reflects the number of villages according to the proportion of Scheduled Tribes population to their total population in different ranges of population. In the district, there are 648 villages comprising 57.45 percent of total villages have 76 and above percent of

Scheduled Tribes population. It is followed by 336 villages (29.79 percent) with 51-75 percent range of Scheduled Tribes population. In 1 village no Scheduled Tribes population is reported and in another village its percentage is less than five.

**TABLE 17: NUMBER AND PERCENTAGE OF SCHEDULED CASTES AND SCHEDULED TRIBES POPULATION IN TOWNS, 2011**

Sr.No.	Name of town	Total Population	Total scheduled castes population	Total scheduled tribes population	Percentage of scheduled castes population to total population	Percentage of scheduled tribes population to total population
1	2	3	4	5	6	7
1	Keskal (NP)	11115	643	3679	5.78	33.1
2	Visrampuree (NP)	9641	326	6828	3.38	70.82
3	Kondagaon (M)	30921	3217	8443	10.4	27.31
4	Farasgaon (NP)	6306	431	3151	6.83	49.97
5	Jagdaldpur (M Corp.)	125463	7355	23622	5.86	18.83
6	Bastar (NP)	10048	110	5836	1.09	58.08
	District (Urban) : Bastar	193494	12082	51559	6.24	26.65

Table 17 shows number and percentage of Scheduled Castes and Scheduled Tribes population in towns of the district. Out of 6 towns the highest proportion (10.4 percent) of Scheduled Castes is found

in Kondagaon(M) and the lowest (1.09 percent) is in Bastar (NP). For Scheduled Tribes, the highest proportion (70.82 percent) is in Visrampuree (NP) and the lowest (18.83 percent) is in Jagdaldpur (M.Corp.).

**TABLE 18: SEX RATIO AMONG SCHEDULED CASTES AND SCHEDULED TRIBES(RURAL) IN CD BLOCKS, 2011**

Sr. No.	Name of C.D.block	Scheduled castes sex ratio	Scheduled tribes sex ratio
1	2	3	4
1	Keshkal	977	1052
2	Baderajpur	1023	1035
3	Makadi	988	1032
4	Pharasaon	1031	1049
5	Kondagaon	1015	1050
6	Lohandiguda	997	1045
7	Bastanar(Bade Kilepal)	929	1087
8	Bastar	1050	1024
9	Bakaband	1049	1018
10	Jagdapur	1004	1027
11	Tonkapal	955	1072
12	Darbha	922	1044
	Total	1016	1042

Table 18 indicates sex ratio among Scheduled Castes and Scheduled Tribes in each CD Blocks of the district. The Scheduled Castes sex ratio is 1016 for the district (rural). Among the CD Blocks the highest sex ratio of 1050 is found in Bastar followed by 1049 in Bakaband CD block. The lowest of 922 is recorded in Darbha CD Block.

Sex ratio of Scheduled Tribes population in Bastar district (rural) is 1042. Among the CD Block the highest sex ratio of 1087 is found in Bastamar (Bade Kilepal) CD Block followed by 1072 in Tonkapal CD Block. The lowest of 1018 is recorded in Bakaband CD Block for Scheduled Tribes.

**TABLE 19: SEX RATIO AMONG SCHEDULED CASTES AND SCHEDULED TRIBES IN TOWNS, 2011**

Sr. No.	Name of town	Scheduled castes sex ratio	Scheduled tribes sex ratio
1	2	3	4
1	Keskal (NP)	931	1083
2	Visrampuree (NP)	1131	1078
3	Kondagaon (M)	1050	1127
4	Farasgaon (NP)	850	896
5	Jagdapur (M Corp.)	1021	936
6	Bastar (NP)	1292	1083
	District (Urban): Bastar	1022	1007

Table 19 shows the sex ratio among Schedule Castes and Scheduled Tribes in towns for Census 2011. For the district (urban), sex ratio is lower (1007) among Scheduled Tribes as compared to Scheduled Castes (1022).

Among the 6 towns of the district, in Bastar(NP) the sex ratio of Scheduled Castes is highest, which is at 1292, followed by 1131 in Visrampuree (NP). The lowest is reported in Farasgaon (NP), that is 850. The highest sex ratio among Scheduled Tribes population is reported in Kondagoan having 1127. The 2 towns- Keshkal (NP) and Bastar(NP) have equal sex ratio of 1083. It is followed by 1078 in Visrampuree(NP). The lowest sex ratio of 896 has been reported in Farasgaon (NP).

**TABLE 20: NUMBER OF LITERATES AND ILLITERATES, LITERACY RATE BY SEX IN SUB-DISTRICTS, 2011**

Sr. No.	Name of Sub-district	Total/ Rural/ Urban	Number of literates and illiterates						Literacy rate			Gap in male-female literacy rate
			Number of literates			Number of illiterates			Persons	Males	Females	
			Persons	Males	Females	Persons	Males	Females				
1	2	3	4	5	6	7	8	9	10	11	12	13
1	Keskal	Total	49071	28596	20475	43932	17226	26706	61.46	72.83	50.46	22.37
		Rural	40770	23974	16796	41118	16183	24935	58.26	70.03	46.98	23.05
		Urban	8301	4622	3679	2814	1043	1771	84.25	91.89	76.28	15.61
2	Bade Rajpur	Total	40865	23977	16888	44695	18061	26634	55.96	67.04	45.32	21.72
		Rural	35694	21146	14548	40225	16224	24001	55.22	66.6	44.23	22.37
		Urban	5171	2831	2340	4470	1837	2633	61.64	70.56	53.46	17.1
3	Kondagaon	Total	91375	53851	37524	110420	45188	65232	53.89	64.91	43.34	21.57
		Rural	69707	42059	27648	101167	41634	59533	49	60.49	38.02	22.47
		Urban	21668	11792	9876	9253	3554	5699	79.39	87.75	71.29	16.46



Sr. No.	Name of Sub-district	Total/ Rural/ Urban	Number of literates and illiterates						Literacy rate			Gap in male-female literacy rate
			Number of literates			Number of illiterates			Persons	Males	Females	
			Persons	Males	Females	Persons	Males	Females				
1	2	3	4	5	6	7	8	9	10	11	12	13
4	Makdi	Total	44714	26872	17842	55000	22317	32683	53.51	65.32	42.06	23.26
		Rural	44714	26872	17842	55000	22317	32683	53.51	65.32	42.06	23.26
		Urban	0	0	0	0	0	0	0	0	0	0
5	Farasgaon	Total	48834	28583	20251	49918	20110	29808	58.82	69.96	48.02	21.94
		Rural	44217	25904	18313	48229	19488	28741	57.14	68.4	46.35	22.05
		Urban	4617	2679	1938	1689	622	1067	81.73	89.69	72.8	16.89
6	Jagdarpur	Total	147087	82876	64211	92721	38027	54694	70.56	79.06	61.95	17.11
		Rural	52602	31445	21157	61743	25469	36274	54.12	65.23	43.19	22.04
		Urban	94485	51431	43054	30978	12558	18420	84.91	90.84	78.77	12.07
7	Lohandiguda	Total	24640	14883	9757	51202	22326	28876	38.85	47.92	30.14	17.78
		Rural	24640	14883	9757	51202	22326	28876	38.85	47.92	30.14	17.78
		Urban	0	0	0	0	0	0	0	0	0	0
8	Bastanar	Total	8850	5363	3487	39190	17744	21446	22.36	28.26	16.93	11.33
		Rural	8850	5363	3487	39190	17744	21446	22.36	28.26	16.93	11.33
		Urban	0	0	0	0	0	0	0	0	0	0
9	Bastar	Total	72063	43023	29040	91934	38298	53636	52.32	63.12	41.75	21.37
		Rural	66499	39941	26558	87450	36514	50936	51.51	62.41	40.8	21.61
		Urban	5564	3082	2482	4484	1784	2700	64.39	73.98	55.46	18.52
10	Bakavand	Total	66275	40377	25898	83548	34245	49303	52.21	63.95	40.6	23.35
		Rural	66275	40377	25898	83548	34245	49303	52.21	63.95	40.6	23.35
		Urban	0	0	0	0	0	0	0	0	0	0
11	Tokapal	Total	31830	18700	13130	45675	18873	26802	48.65	59.36	38.7	20.66
		Rural	31830	18700	13130	45675	18873	26802	48.65	59.36	38.7	20.66
		Urban	0	0	0	0	0	0	0	0	0	0
12	Darbha	Total	25259	15234	10025	54101	23737	30364	38.32	47.37	29.7	17.67
		Rural	25259	15234	10025	54101	23737	30364	38.32	47.37	29.7	17.67
		Urban	0	0	0	0	0	0	0	0	0	0
District: Bastar	Total	650863	382335	268528	762336	316152	446184	54.4	64.82	44.26	20.56	
	Rural	511057	305898	205159	708648	294754	413894	49.84	60.75	39.32	21.43	
	Urban	139806	76437	63369	53688	21398	32290	81.71	88.62	74.68	13.94	

Table 20 indicates tahsil wise and district level literacy rates besides the number of literates and illiterates for total, rural and urban areas. It also shows the percentage of male and female literates along with gap in male-female literacy rate. The literacy rate are worked out by excluding population of 0-6 year.

The district has registered a literacy rate of 54.4 percent in 2011. This proportion in rural areas is 49.84 percent and 81.71 percent in urban areas. In the district, the literacy rate of males, 64.82 percent is much higher than that of females which is 44.26 percent. The gap in

the male/female literacy rate is 20.56 percent point and it is 21.43 percent and 13.94 percent for rural and urban respectively. Fairly high literacy rate of 60.75 percent and 88.62 percent have been recorded by males in the rural and urban areas respectively. Similarly females have recorded literacy rates of 39.32 percent and 74.68 percent in rural and urban areas of the district respectively. At tahsil level, the literacy rate varies from 70.56 percent in Jagdarpur tahsil to 22.36 percent in Bastanar tahsil. Male/Female gap in literacy rate is higher with 23.35 percent in Bakavand tahsil and the lowest is 11.33 percent in Bastanar tahsil.

**TABLE 21: NUMBER OF LITERATES AND ILLITERATES, LITERACY RATE BY SEX IN CD BLOCKS (RURAL), 2011**

Sr. No.	Name of CD Block	Number of literates and illiterates						Literacy rate			Gap in male-female literacy rate
		Number of literates			Number of illiterates			Persons	Males	Females	
		Persons	Males	Females	Persons	Males	Females				
1	2	3	4	5	6	7	8	9	10	11	12
1	Keshkal	40770	23974	16796	41118	16183	24935	58.26	70.03	46.98	23.05
2	Baderajpur	35694	21146	14548	40225	16224	24001	55.22	66.6	44.23	22.37
3	Makadi	44714	26872	17842	55000	22317	32683	53.51	65.32	42.06	23.26
4	Pharasgaon	44217	25904	18313	48229	19488	28741	57.14	68.4	46.35	22.05
5	Kondagaon	69707	42059	27648	101167	41634	59533	49	60.49	38.02	22.47
6	Lohandiguda	24497	14788	9709	50051	21824	28227	39.25	48.33	30.52	17.81
7	Bastanar(Bade Kilepal)	8993	5458	3535	40341	18246	22095	22.16	28.08	16.71	11.37
8	Bastar	66499	39941	26558	87450	36514	50936	51.51	62.41	40.8	21.61
9	Bakaband	66275	40377	25898	83548	34245	49303	52.21	63.95	40.6	23.35
10	Jagdapur	52602	31445	21157	61743	25469	36274	54.12	65.23	43.19	22.04
11	Tonkapal	31830	18700	13130	45675	18873	26802	48.65	59.36	38.7	20.66
12	Darbha	25259	15234	10025	54101	23737	30364	38.32	47.37	29.7	17.67
	Total	511057	305898	205159	708648	294754	413894	49.84	60.75	39.32	21.43

Table 21 reveals number of literates, illiterates and the literacy rates in rural areas at CD Blocks level in the district. 49.84 percent of the total rural population excluding the age group of 0-6 years are literates in the district. The corresponding percentage of male and female literates comes to 60.75 percent and 39.32 percent respectively. The gap in male/female literacy rate has been 21.43 percent point.

At CD Block level, Keshkal CD Block has the highest rural literacy rate of 58.26 percent while the lowest literacy rate of 22.16 percent is recorded for Bastanar (Bade Kilepal) CD Block. The highest gap in male/female literacy rate has been in Bakavand CD Block, i.e. 23.35 percent point whereas, the lowest of 11.37 percent point is in Bastanar (Bade Kilepal) CD Block.

**TABLE 22: DISTRIBUTION OF VILLAGES BY LITERACY RATE RANGE, 2011**

Range of literacy rate for villages	Number of inhabited villages	Percentage distribution of villages	Population	Percentage distribution of population
1	2	3	4	5
0	0	0.00	0	0.00
1 - 10	16	1.42	8018	0.66
11 - 20	58	5.14	41861	3.43
21 - 30	88	7.80	76505	6.27
31 - 40	157	13.92	144583	11.85
41 - 50	289	25.62	327406	26.84
51 - 60	312	27.66	377303	30.93
61 - 70	163	14.45	179655	14.73
71 - 80	38	3.37	55331	4.54
81 - 90	7	0.62	9043	0.74
91 - 99	0	0.00	0	0.00
100	0	0.00	0	0.00
District: Bastar	1128	100.00	1219705	100.00
Literacy rate for District:	49.84			

Table 22 gives the distribution of villages by literacy range in the district. It is seen that there is no village in the district having the literacy range of 100 percent or in the percentage range of 91-99. There is only 7 villages in the district of which the percentage range of literacy rate is between 81-90. The highest number

of villages (i.e. 312) fall in the literacy range of 51-60. This accounts for 27.66 percent of total villages and 30.93 percent of the district population. Next in this order is 289 villages fall in the literacy rate of 41-50, with accounts for 25.62 percent of total villages and 26.84 percent of the district population.

**TABLE 23: NUMBER OF LITERATES AND ILLITERATES, LITERACY RATE BY SEX IN TOWNS, 2011**

Sr. No.	Name of town	Number of literates and illiterates						Literacy rate			Gap in male-female literacy
		Number of literates			Number of illiterates			Persons	Males	Females	
		Persons	Males	Females	Persons	Males	Females				
1	2	3	4	5	6	7	8	9	10	11	12
1	Keskal (NP)	8301	4622	3679	2814	1043	1771	84.25	91.89	76.28	15.61
2	Visrampuree (NP)	5171	2831	2340	4470	1837	2633	61.64	70.56	53.46	17.10
3	Kondagaon (M)	21668	11792	9876	9253	3554	5699	79.39	87.75	71.29	16.46
4	Farasgaon (NP)	4617	2679	1938	1689	622	1067	81.73	89.69	72.80	16.89
5	Jagdalspur (M Corp.)	94485	51431	43054	30978	12558	18420	84.91	90.84	78.77	12.07
6	Bastar (NP)	5564	3082	2482	4484	1784	2700	64.39	73.98	55.46	18.52
	District (Urban): Bastar	139806	76437	63369	53688	21398	32290	81.71	88.62	74.68	13.94

Table 23 presents the number and percentage of literates and illiterates by sex in towns of the district. It is seen that the highest literacy rate of 84.91 percent is recorded in Jagdalspur(M. Corp.) whereas, the lowest literacy rate is recorded in Visrampuree(NP) which is 61.64 percent. Sex wise, highest percentage of male literacy rate of 91.89 percent is in Keskal(NP) and the lowest of 70.56 percent is in Visrampuree(NP). Likewise, the highest percentage

of female literacy rate of 78.77 is registered in Jagdalspur (M. Corp.) and that of lowest of 72.80 percent is in Farasgaon (NP). Gap in male-female literacy rate is maximum in Bastar(NP)(18.52 percent) and the lowest is in Jagdalspur(M.Corp.) (12.07 percent).

The total literacy rate of the district (urban) comes to 81.71 percent. It is 88.62 percent for males and 74.68 percent for females.

**TABLE 24: NUMBER OF SCHEDULED CASTES LITERATES AND ILLITERATES, LITERACY RATE BY SEX IN CDBLOCKS, 2011**

Sr. No.	Name of CD Block	Number of literates and illiterates						Literacy rate			Gap in male-female literacy rate
		Number of literates			Number of illiterates			Persons	Males	Females	
		Persons	Males	Females	Persons	Males	Females				
1	2	3	4	5	6	7	8	9	10	11	12
1	Keshkal	1186	713	473	842	313	529	67.2	80.84	53.57	27.27
2	Baderajpur	952	575	377	780	281	499	63.59	78.77	49.15	29.62
3	Makadi	1035	631	404	1035	410	625	58.77	70.82	46.44	24.38
4	Pharasgaon	2592	1488	1104	2200	871	1329	63.94	75.65	52.9	22.75
5	Kondagaon	3745	2244	1501	4220	1709	2511	55.29	66.47	44.19	22.28
6	Lohandiguda	407	210	197	166	77	89	81.56	84.68	78.49	6.19
7	Bastanar(Bade Kilepal)	189	102	87	139	68	71	66.78	70.83	62.59	8.24
8	Bastar	1058	601	457	881	345	536	63.2	73.56	53.33	20.23
9	Bakaband	1419	844	575	1233	450	783	61.91	75.9	48.73	27.17
10	Jagdalspur	754	446	308	605	232	373	64.83	77.16	52.65	24.51
11	Tonkapal	111	62	49	61	26	35	73.03	82.67	63.64	19.03
12	Darbha	153	89	64	118	52	66	68.3	76.72	59.26	17.46
	Total	13601	8005	5596	12280	4834	7446	61.44	73.2	49.96	23.24

Table 24 presents the CD Blockwise number and percentage of Scheduled Castes, literates and illiterates by sex. It is seen that literacy rate of Scheduled Castes population in the district is 61.44 percent, 73.2 in case of males and 49.96 in case of females. Among the males the highest literacy rate of 84.68 percent has been registered in Lohandiguda CD Block whereas, the lowest

of 66.47 percent is in Kondagaon CD Block. Similarly among the female, the highest literacy rate of 78.49 percent is in Lohandiguda CD Block whereas the lowest of 44.19 percent is in Kondagaon CD Block. The highest gap in male/female literacy rate of 29.62 percent is registered in Baderajpur CD Block, and the lowest of 6.19 percent is in Lohandiguda CD Block.

**TABLE 25: DISTRIBUTION OF VILLAGES BY LITERACY RATE RANGE FOR SCHEDULED CASTES POPULATION (RURAL), 2011**

Range of literacy rate for villages	Number of inhabited villages having Scheduled castes	Percentage distribution of villages	Scheduled castes population	Percentage distribution of population
1	2	3	4	5
0	39	8.26	83	0.32
1 - 10	1	0.21	76	0.29
11 - 20	4	0.85	131	0.51
21 - 30	11	2.33	281	1.09
31 - 40	23	4.87	1145	4.42
41 - 50	67	14.19	3645	14.08
51 - 60	57	12.08	5917	22.86
61 - 70	94	19.92	9388	36.27
71 - 80	51	10.81	3193	12.34
81 - 90	32	6.78	1117	4.32
91 - 99	10	2.12	521	2.01
100	83	17.58	384	1.48
Total	472	100.00	25881	100.00
District Scheduled castes Literacy rate:		61.44		

Table 25 presents the distribution of villages by range of literacy rate for Scheduled Castes population. It may be noted that the literacy rates is worked out after excluding population in the age group 0-6 from the total Scheduled Castes population. The overall literacy rate of Schedule Castes population for the district (rural) works out to 61.44 percent. Highest

number of villages i.e. 94 villages fall in the literacy range of 61-70 percent. There are 83 villages where-in cent-percent literacy rate among Scheduled Castes population is noticed. In 10 villages the range of literacy rate is between 91-99. On the other hand, there are 39 such villages where the literacy rate of Scheduled Castes population is in the range of 0 percent.

**TABLE 26: NUMBER OF SCHEDULED CASTES LITERATES AND ILLITERATES, LITERACY RATE BY SEX IN TOWNS, 2011**

Sr. No	Name of Town	Number of literates and illiterates						Literacy rate			Gap in male-female literacy
		Number of literates			Number of illiterates			Persons	Males	Females	
		Persons	Males	Females	Persons	Males	Females				
1	2	3	4	5	6	7	8	9	10	11	12
1	Keskal (NP)	452	263	189	191	70	121	79.3	89.15	68.73	20.42
2	Visrampuree (NP)	228	121	107	98	32	66	77.03	88.32	67.3	21.02
3	Kondagaon (M)	2029	1107	922	1188	462	726	71.98	81.58	63.06	18.52
4	Farasgaon (NP)	323	197	126	108	36	72	85.68	95.17	74.12	21.05
5	Jagdulpur (M Corp.)	5025	2729	2296	2330	911	1419	79.27	87.36	71.42	15.94
6	Bastar (NP)	81	37	44	29	11	18	81	86.05	77.19	8.86
	District: Bastar	8138	4454	3684	3944	1522	2422	77.5	86.27	69.01	17.26

Table 26 reveals the number and percentage of Scheduled Castes literates and illiterates by sex in the towns of the district. The total literacy rate of district (urban) is 77.5 percent. It is 86.27 percent for males and 69.01 percent for females. The highest literacy

rate of 85.68 percent is in Farasgaon (NP) and the lowest of 71.98 percent is in Kondagaon (M). The gap in male/female literacy rate is maximum 21.05 percent in Farasgaon (NP) and minimum 8.86 percent is in Bastar(NP).

**TABLE 27: NUMBER AND PERCENTAGE OF SCHEDULED TRIBES LITERATES AND ILLITERATES BY SEX IN CD BLOCKS, 2011**

Sr. No.	Name of CD Block	Number of literates and illiterates						Literacy rate			Gap in male-female literacy rate
		Number of literates			Number of illiterates			Persons	Males	Females	
		Persons	Males	Females	Persons	Males	Females				
1	2	3	4	5	6	7	8	9	10	11	12
1	Keshkal	29342	17261	12081	33176	13209	19967	55.25	66.87	44.27	22.6
2	Baderajpur	26269	15596	10673	32448	13260	19188	52.84	63.96	42.13	21.83
3	Makadi	33486	20232	13254	44013	17915	26098	51.64	63.54	40.16	23.38
4	Pharasgaon	30067	17660	12407	37602	15368	22234	53.52	64.58	43.04	21.54
5	Kondagaon	44480	27137	17343	78017	32607	45410	44.14	55.41	33.48	21.93
6	Lohandiguda	14865	9071	5794	40088	17802	22286	32.66	40.84	24.87	15.97
7	Bastanar(Bade Kilepal)	7192	4432	2760	38353	17395	20958	19.27	24.87	14.15	10.72
8	Bastar	40209	24124	16085	61308	26023	35285	47.7	57.99	37.68	20.31
9	Bakaband	38988	23817	15171	56302	23406	32896	48.77	60.23	37.56	22.67
10	Jagdapur	28268	17196	11072	43621	18276	25345	46.84	58.05	36.04	22.01
11	Tonkapal	21093	12403	8690	35268	14796	20472	44.65	54.67	35.4	19.27
12	Darbha	18934	11430	7504	46832	20741	26091	34.87	43.31	26.89	16.42
	Total	333193	200359	132834	547028	230798	316230	45.42	55.93	35.39	20.54

Table 27 presents the CD Blockwise number and percentage of Scheduled Tribes, literates and illiterates by sex in CD Block. The literacy rate of Scheduled Tribes population of the district (rural) comes to 45.42 percent. It is 55.93 percent for males and 35.39 percent for females. Keshkal CD block has been highest

literacy rate of 55.25 percent and Bastanar (Bade Kilepal) CD Block has the lowest literacy rate of 19.27 percent. The gap in male/female literacy rate varies from 23.38 percent in Makadi CD Block to 10.72 percent in Bastanar (Bade Kilepal) CD Block. It is 20.54 percent for the district (rural).

**TABLE 28: DISTRIBUTION OF VILLAGES BY LITERACY RATE RANGE FOR SCHEDULED TRIBES POPULATION (RURAL), 2011**

Range of literacy rate for villages	Number of inhabited villages having Scheduled tribes	Percentage distribution of villages	Scheduled tribes population	Percentage distribution of population
1	2	3	4	5
0	1	0.09	2	0.00
1 - 10	20	1.77	8735	0.99
11 - 20	65	5.77	45879	5.21
21 - 30	101	8.96	73729	8.38
31 - 40	192	17.04	158178	17.97
41 - 50	304	26.97	257036	29.20
51 - 60	299	26.53	240618	27.34
61 - 70	118	10.47	73783	8.38
71 - 80	23	2.04	20303	2.31
81 - 90	2	0.18	1532	0.17
91 - 99	2	0.18	426	0.05
100	0	0.00	0	0.00
District: Bastar	1127	100.00	880221	100.00
Literacy rate for District:	45.42			

Table 28 shows the distribution of villages by literacy rate range for Scheduled Tribes population of the district (rural). The literacy rate of Scheduled Tribes population for the district (rural) is 45.42 percent. The highest number of villages i.e. 304 fall in literacy range of 41-50 percent constituting 26.97

percent of villages having Scheduled Tribes population and 29.20 percent of total Scheduled Tribes population. There is 1 village which fall in the literacy range of 0 percent and at the same time no village having reported 100 percent literacy rate among the Scheduled Tribes population.

**TABLE 29: NUMBER AND PERCENTAGE OF SCHEDULED TRIBE LITERATES AND ILLITERATES BY SEX IN TOWNS, 2011**

Sr. No.	Name of town	Number of Literates and Illiterates						Literacy rate			Gap in male-female literacy rate
		Number of literates			Number of illiterates			Persons	Males	Females	
		Persons	Males	Females	Persons	Males	Females				
1	2	3	4	5	6	7	8	9	10	11	12
1	Keskal (NP)	2613	1394	1219	1066	372	694	79.62	89.42	70.75	18.67
2	Visrampuree (NP)	3354	1834	1520	3474	1452	2022	56.4	65.15	48.53	16.62
3	Kondagaon (M)	5182	2768	2414	3261	1201	2060	70.08	80.77	60.85	19.92
4	Farasgaon (NP)	2235	1319	916	916	343	573	78.45	86.61	69.08	17.53
5	Jagdarpur (M Corp.)	15954	9027	6927	7668	3172	4496	75.72	82.81	68.13	14.68
6	Bastar (NP)	3088	1708	1380	2748	1094	1654	61.4	71.37	52.35	19.02
	District (Urban): Bastar	32426	18050	14376	19133	7634	11499	71.16	79.8	62.64	17.16

Table 29 shows the number and percentage of Scheduled Tribes, literates and illiterates by sex in towns of the district. The literacy rate of Scheduled Tribes for the district (urban) works out to 71.16 percent. It is 79.8 percent for males and 62.64 for females. The highest literacy rate of 79.62 percent has been

registered in Keskal (NP) and the lowest of 56.4 percent in Visrampuree (NP). Among the Scheduled Tribes population the gap in male/female literacy rate of the district (urban) is 17.16. This gap is highest in Kondagaon (NP) (19.92 percent) and the lowest is in Jagdarpur (M. Corp.) (14.68 percent).

**TABLE 30: NUMBER AND PERCENTAGE OF MAIN WORKERS, MARGINAL WORKERS, AND NON-WORKERS BY SEX IN SUB-DISTRICTS, 2011**

Sr. No.	Name of Sub-district	Persons / Males/ Females	Total population	Main workers		Marginal workers		Total workers (main and marginal workers)		Non workers	
				Number	Percentage	Number	Percentage	Number	Percentage	Number	Percentage
1	2	3	4	5	6	7	8	9	10	11	12
1	Keskal	Persons	93003	24060	25.87	30823	33.14	54883	59.01	38120	40.99
		Males	45822	17423	38.02	10812	23.60	28235	61.62	17587	38.38
		Females	47181	6637	14.07	20011	42.41	26648	56.48	20533	43.52
2	Bade Rajpur	Persons	85560	24109	28.18	25325	29.60	49434	57.78	36126	42.22
		Males	42038	17922	42.63	7091	16.87	25013	59.50	17025	40.50
		Females	43522	6187	14.22	18234	41.90	24421	56.11	19101	43.89
3	Kondagaon	Persons	201795	54196	26.86	48964	24.26	103160	51.12	98635	48.88
		Males	99039	38905	39.28	15831	15.98	54736	55.27	44303	44.73
		Females	102756	15291	14.88	33133	32.24	48424	47.13	54332	52.87
4	Makdi	Persons	99714	40244	40.36	13434	13.47	53678	53.83	46036	46.17
		Males	49189	23487	47.75	4097	8.33	27584	56.08	21605	43.92
		Females	50525	16757	33.17	9337	18.48	26094	51.65	24431	48.35
5	Farasgaon	Persons	98752	25054	25.37	40074	40.58	65128	65.95	33624	34.05
		Males	48693	17662	36.27	14874	30.55	32536	66.82	16157	33.18
		Females	50059	7392	14.77	25200	50.34	32592	65.11	17467	34.89

Sr. No.	Name of Sub-district	Persons / Males/ Females	Total population	Main workers		Marginal workers		Total workers (main and marginal workers)		Non workers	
				Number	Percentage	Number	Percentage	Number	Percentage	Number	Percentage
1	2	3	4	5	6	7	8	9	10	11	12
6	Jagdapur	Persons	239808	68698	28.65	23996	10.01	92694	38.65	147114	61.35
		Males	120903	53990	44.66	12299	10.17	66289	54.83	54614	45.17
		Females	118905	14708	12.37	11697	9.84	26405	22.21	92500	77.79
7	Lohandiguda	Persons	75842	22065	29.09	20153	26.57	42218	55.67	33624	44.33
		Males	37209	16857	45.30	5506	14.80	22363	60.10	14846	39.90
		Females	38633	5208	13.48	14647	37.91	19855	51.39	18778	48.61
8	Bastanar	Persons	48040	12716	26.47	10819	22.52	23535	48.99	24505	51.01
		Males	23107	8598	37.21	4106	17.77	12704	54.98	10403	45.02
		Females	24933	4118	16.52	6713	26.92	10831	43.44	14102	56.56
9	Bastar	Persons	163997	43390	26.46	36172	22.06	79562	48.51	84435	51.49
		Males	81321	33193	40.82	12583	15.47	45776	56.29	35545	43.71
		Females	82676	10197	12.33	23589	28.53	33786	40.87	48890	59.13
10	Bakavand	Persons	149823	39018	26.04	42581	28.42	81599	54.46	68224	45.54
		Males	74622	30480	40.85	14287	19.15	44767	59.99	29855	40.01
		Females	75201	8538	11.35	28294	37.62	36832	48.98	38369	51.02
11	Tokapal	Persons	77505	19445	25.09	15383	19.85	34828	44.94	42677	55.06
		Males	37573	13769	36.65	7273	19.36	21042	56.00	16531	44.00
		Females	39932	5676	14.21	8110	20.31	13786	34.52	26146	65.48
12	Darbha	Persons	79360	21829	27.51	23983	30.22	45812	57.73	33548	42.27
		Males	38971	15697	40.28	7622	19.56	23319	59.84	15652	40.16
		Females	40389	6132	15.18	16361	40.51	22493	55.69	17896	44.31
District: Bastar	Persons	1413199	394824	27.94	331707	23.47	726531	51.41	686668	48.59	
	Males	698487	287983	41.23	116381	16.66	404364	57.89	294123	42.11	
	Females	714712	106841	14.95	215326	30.13	322167	45.08	392545	54.92	

Table 30 gives the number and percentage of main workers, marginal workers and non-workers by sex at tahsil/sub-district level in the district as per 2011 Census. In the district, 51.41 percent of total population comprises of total workers (main + marginal) and rest 48.59 percent as non-workers. The total workers are

comprises of 27.94 percent of main workers and 23.47 percent of marginal workers. Among the main workers, male participation rate in the district is 41.23 percent and female participation rate is 14.95 percent. Male and female marginal workers account for 16.66 percent and 30.13 percent respectively.

**TABLE 31: NUMBER AND PERCENTAGE OF MAIN WORKERS, MARGINAL WORKERS AND NON-WORKERS BY SEX IN CD BLOCKS, 2011**

Sr. No.	Name of CD Block	Persons / Males/ Females	Total population	Main workers		Marginal workers		Total workers (main and marginal workers)		Non workers	
				Number	Percentage	Number	Percentage	Number	Percentage	Number	Percentage
				5	6	7	8	9	10	11	12
1	Keshkal	Persons	81888	20953	25.59	29624	36.18	50577	61.76	31311	38.24
		Males	40157	14924	37.16	10117	25.19	25041	62.36	15116	37.64
		Females	41731	6029	14.45	19507	46.74	25536	61.19	16195	38.81
2	Baderajpur	Persons	75919	21219	27.95	22536	29.68	43755	57.63	32164	42.37
		Males	37370	15773	42.21	6301	16.86	22074	59.07	15296	40.93
		Females	38549	5446	14.13	16235	42.12	21681	56.24	16868	43.76
3	Makadi	Persons	99714	40244	40.36	13434	13.47	53678	53.83	46036	46.17
		Males	49189	23487	47.75	4097	8.33	27584	56.08	21605	43.92
		Females	50525	16757	33.17	9337	18.48	26094	51.65	24431	48.35
4	Pharasaon	Persons	92446	23289	25.19	38831	42.00	62120	67.20	30326	32.80
		Males	45392	16369	36.06	14374	31.67	30743	67.73	14649	32.27
		Females	47054	6920	14.71	24457	51.98	31377	66.68	15677	33.32
5	Kondagaon	Persons	170874	43490	25.45	46975	27.49	90465	52.94	80409	47.06
		Males	83693	31084	37.14	15043	17.97	46127	55.11	37566	44.89
		Females	87181	12406	14.23	31932	36.63	44338	50.86	42843	49.14
6	Lohandiguda	Persons	74548	21623	29.01	19750	26.49	41373	55.50	33175	44.50
		Males	36612	16537	45.17	5440	14.86	21977	60.03	14635	39.97
		Females	37936	5086	13.41	14310	37.72	19396	51.13	18540	48.87
7	Bastanar(Bade Kilepal)	Persons	49334	13158	26.67	11222	22.75	24380	49.42	24954	50.58
		Males	23704	8918	37.62	4172	17.60	13090	55.22	10614	44.78
		Females	25630	4240	16.54	7050	27.51	11290	44.05	14340	55.95
8	Bastar	Persons	153949	40048	26.01	35545	23.09	75593	49.10	78356	50.90
		Males	76455	30726	40.19	12441	16.27	43167	56.46	33288	43.54
		Females	77494	9322	12.03	23104	29.81	32426	41.84	45068	58.16
9	Bakaband	Persons	149823	39018	26.04	42581	28.42	81599	54.46	68224	45.54
		Males	74622	30480	40.85	14287	19.15	44767	59.99	29855	40.01
		Females	75201	8538	11.35	28294	37.62	36832	48.98	38369	51.02
10	Jagdarpur	Persons	114345	27271	23.85	20339	17.79	47610	41.64	66735	58.36
		Males	56914	21685	38.10	10023	17.61	31708	55.71	25206	44.29
		Females	57431	5586	9.73	10316	17.96	15902	27.69	41529	72.31
11	Tonkapal	Persons	77505	19445	25.09	15383	19.85	34828	44.94	42677	55.06
		Males	37573	13769	36.65	7273	19.36	21042	56.00	16531	44.00
		Females	39932	5676	14.21	8110	20.31	13786	34.52	26146	65.48
12	Darbha	Persons	79360	21829	27.51	23983	30.22	45812	57.73	33548	42.27
		Males	38971	15697	40.28	7622	19.56	23319	59.84	15652	40.16
		Females	40389	6132	15.18	16361	40.51	22493	55.69	17896	44.31
Total		Persons	1219705	331587	27.19	320203	26.25	651790	53.44	567915	46.56
		Males	600652	239449	39.86	111190	18.51	350639	58.38	250013	41.62
		Females	619053	92138	14.88	209013	33.76	301151	48.65	317902	51.35



Table 31 gives the number and percentage of main workers, marginal workers and non-workers by sex at CD Block level in the district as per 2011 Census. The percentage of total workers works out to 53.44 percent of the total population in the district. The total workers comprises of 27.19 percent of main workers and 26.25

percent of marginal workers and the remaining 46.56 percent of non-workers.

Among the main workers male participation rate in the district is 39.86 percent and 14.88 percent of females. Male and female marginal workers account for 18.51 percent and 33.76 percent respectively.

**TABLE 32: NUMBER AND PERCENTAGE OF MAIN WORKERS, MARGINAL WORKERS, AND NON-WORKERS BY SEX IN TOWNS, 2011**

Sr. No.	Name of town	Persons/ Males/ Females	Total population	Main workers		Marginal workers		Total workers (main and		Non workers	
				Number	Perce- tage	Number	Perce- tage	Number	Perce- tage	Number	Perce- tage
1	2	3	4	5	6	7	8	9	10	11	12
1	Keskal (NP)	Persons	11115	3107	27.95	1199	10.79	4306	38.74	6809	61.26
		Males	5665	2499	44.11	695	12.27	3194	56.38	2471	43.62
		Females	5450	608	11.16	504	9.25	1112	20.40	4338	79.60
2	Visrampuree (NP)	Persons	9641	2890	29.98	2789	28.93	5679	58.90	3962	41.10
		Males	4668	2149	46.04	790	16.92	2939	62.96	1729	37.04
		Females	4973	741	14.90	1999	40.20	2740	55.10	2233	44.90
3	Kondagaon (M)	Persons	30921	10706	34.62	1989	6.43	12695	41.06	18226	58.94
		Males	15346	7821	50.96	788	5.13	8609	56.10	6737	43.90
		Females	15575	2885	18.52	1201	7.71	4086	26.23	11489	73.77
4	Farasgaon (NP)	Persons	6306	1765	27.99	1243	19.71	3008	47.70	3298	52.30
		Males	3301	1293	39.17	500	15.15	1793	54.32	1508	45.68
		Females	3005	472	15.71	743	24.73	1215	40.43	1790	59.57
5	Jagdarpur (M Corp.)	Persons	125463	41427	33.02	3657	2.91	45084	35.93	80379	64.07
		Males	63989	32305	50.49	2276	3.56	34581	54.04	29408	45.96
		Females	61474	9122	14.84	1381	2.25	10503	17.09	50971	82.91
6	Bastar (NP)	Persons	10048	3342	33.26	627	6.24	3969	39.50	6079	60.50
		Males	4866	2467	50.70	142	2.92	2609	53.62	2257	46.38
		Females	5182	875	16.89	485	9.36	1360	26.24	3822	73.76
District(Urban): Bastar	Persons	193494	63237	32.68	11504	5.95	74741	38.63	118753	61.37	
		Males	97835	48534	49.61	5191	5.31	53725	54.91	44110	45.09
		Females	95659	14703	15.37	6313	6.60	21016	21.97	74643	78.03

Table 32 presents number and percentage of main workers, marginal workers and non-workers by sex in towns in the district as per 2011 Census. It is seen that total workers constitute 38.63 percent of the total population of district (urban) and the percentage of non-workers is 61.37 percent.

Among the total workers male workers constitute 54.91 percent whereas, female workers are only 21.97 percent. At the town level, the percentage of total workers varies from 58.90 percent in Visrampuree (NP) to 35.93 percent in Jagdarpur(M. Corp.).

**TABLE 33: DISTRIBUTION OF WORKERS BY SEX IN FOUR CATEGORIES OF ECONOMIC ACTIVITY IN SUB-DISTRICT, 2011**

Sr. No.	Name of Sub-District	Persons/ Males/ Females	Total popul ation	Total workers (main + marginal workers)	Category of workers							
					Cultivators		Agricultural labourers		Household industry workers		Other workers	
					Number	Percent age	Number	Percent age	Number	Percent age	Number	Percent age
1	2	3	4	5	6	7	8	9	10	11	12	13
1	Keskal	Persons	93003	54883	26484	48.26	20350	37.08	872	1.59	7177	13.08
		Males	45822	28235	15340	54.33	7272	25.76	489	1.73	5134	18.18
		Females	47181	26648	11144	41.82	13078	49.08	383	1.44	2043	7.67
2	Bade Rajpur	Persons	85560	49434	31548	63.82	13001	26.30	1233	2.49	3652	7.39
		Males	42038	25013	17458	69.80	4321	17.28	681	2.72	2553	10.21
		Females	43522	24421	14090	57.70	8680	35.54	552	2.26	1099	4.50
3	Kondagaon	Persons	201795	103160	49867	48.34	35914	34.81	1570	1.52	15809	15.32
		Males	99039	54736	31099	56.82	11146	20.36	915	1.67	11576	21.15
		Females	102756	48424	18768	38.76	24768	51.15	655	1.35	4233	8.74
4	Makdi	Persons	99714	53678	31838	59.31	18311	34.11	873	1.63	2656	4.95
		Males	49189	27584	19063	69.11	6152	22.30	481	1.74	1888	6.84
		Females	50525	26094	12775	48.96	12159	46.60	392	1.50	768	2.94
5	Farasgaon	Persons	98752	65128	23144	35.54	12961	19.90	1323	2.03	27700	42.53
		Males	48693	32536	14795	45.47	4843	14.89	646	1.99	12252	37.66
		Females	50059	32592	8349	25.62	8118	24.91	677	2.08	15448	47.40
6	Jagdulpur	Persons	239808	92694	9516	10.27	21045	22.70	1728	1.86	60405	65.17
		Males	120903	66289	7887	11.90	10818	16.32	1158	1.75	46426	70.04
		Females	118905	26405	1629	6.17	10227	38.73	570	2.16	13979	52.94
7	Lohandiguda	Persons	75842	42218	21820	51.68	17606	41.70	279	0.66	2513	5.95
		Males	37209	22363	13865	62.00	6590	29.47	148	0.66	1760	7.87
		Females	38633	19855	7955	40.07	11016	55.48	131	0.66	753	3.79
8	Bastanar	Persons	48040	23535	13063	55.50	9018	38.32	134	0.57	1320	5.61
		Males	23107	12704	8924	70.25	2834	22.31	66	0.52	880	6.93
		Females	24933	10831	4139	38.21	6184	57.10	68	0.63	440	4.06
9	Bastar	Persons	163997	79562	24565	30.88	47401	59.58	784	0.99	6812	8.56
		Males	81321	45776	18635	40.71	21390	46.73	527	1.15	5224	11.41
		Females	82676	33786	5930	17.55	26011	76.99	257	0.76	1588	4.70
10	Bakavand	Persons	149823	81599	21481	26.33	51095	62.62	1135	1.39	7888	9.67
		Males	74622	44767	15811	35.32	21947	49.02	627	1.40	6382	14.26
		Females	75201	36832	5670	15.39	29148	79.14	508	1.38	1506	4.09
11	Tokapal	Persons	77505	34828	10149	29.14	19465	55.89	373	1.07	4841	13.90
		Males	37573	21042	7525	35.76	9611	45.68	214	1.02	3692	17.55
		Females	39932	13786	2624	19.03	9854	71.48	159	1.15	1149	8.33
12	Darbha	Persons	79360	45812	20997	45.83	21661	47.28	517	1.13	2637	5.76
		Males	38971	23319	12889	55.27	8219	35.25	329	1.41	1882	8.07
		Females	40389	22493	8108	36.05	13442	59.76	188	0.84	755	3.36
District: Bastar	Persons	1413199	726531	284472	39.15	287828	39.62	10821	1.49	143410	19.74	
	Males	698487	404364	183291	45.33	115143	28.48	6281	1.55	99649	24.64	
	Females	714712	322167	101181	31.41	172685	53.60	4540	1.41	43761	13.58	

Table 33 presents the distribution of workers by sex in four categories of economic activity in sub-district of the district as per 2011 Census. It can be seen that the economy of the district is primarily agricultural as supported by the fact that cultivators

constitute 39.15 percent of the total workers (main + marginal) and 39.62 percent engaged as agricultural labourers. 1.49 percent are engaged in household industries whereas, 19.74 percent are Other workers.

**TABLE 34: DISTRIBUTION OF WORKERS BY SEX IN FOUR CATEGORIES OF ECONOMIC ACTIVITY IN CDBLOCKS, 2011**

Sr. No.	Name of CD Block	Persons / Males / Females	Total population	Total workers (main + marginal workers)	Category of Workers							
					Cultivators		Agricultural labourers		Household industry		Other workers	
					Number	Percentage	Number	Percentage	Number	Percentage	Number	Percentage
1	2	3	4	5	6	7	8	9	10	11	12	13
1	Keshkal	Persons	81888	50577	26236	51.87	19448	38.45	798	1.58	4095	8.10
		Males	40157	25041	15156	60.52	6836	27.30	443	1.77	2606	10.41
		Females	41731	25536	11080	43.39	12612	49.39	355	1.39	1489	5.83
2	Baderajpur	Persons	75919	43755	28030	64.06	12072	27.59	1081	2.47	2572	5.88
		Males	37370	22074	15698	71.12	3984	18.05	601	2.72	1791	8.11
		Females	38549	21681	12332	56.88	8088	37.30	480	2.21	781	3.60
3	Makadi	Persons	99714	53678	31838	59.31	18311	34.11	873	1.63	2656	4.95
		Males	49189	27584	19063	69.11	6152	22.30	481	1.74	1888	6.84
		Females	50525	26094	12775	48.96	12159	46.60	392	1.50	768	2.94
4	Pharasaon	Persons	92446	62120	22654	36.47	12672	20.40	1292	2.08	25502	41.05
		Males	45392	30743	14452	47.01	4760	15.48	624	2.03	10907	35.48
		Females	47054	31377	8202	26.14	7912	25.22	668	2.13	14595	46.51
5	Kondagaon	Persons	170874	90465	48901	54.06	34947	38.63	1246	1.38	5371	5.94
		Males	83693	46127	30510	66.14	10879	23.58	721	1.56	4017	8.71
		Females	87181	44338	18391	41.48	24068	54.28	525	1.18	1354	3.05
6	Lohandiguda	Persons	74548	41373	21106	51.01	17490	42.27	278	0.67	2499	6.04
		Males	36612	21977	13524	61.54	6554	29.82	147	0.67	1752	7.97
		Females	37936	19396	7582	39.09	10936	56.38	131	0.68	747	3.85
7	Bastanar(Bade Kilepal)	Persons	49334	24380	13777	56.51	9134	37.47	135	0.55	1334	5.47
		Males	23704	13090	9265	70.78	2870	21.93	67	0.51	888	6.78
		Females	25630	11290	4512	39.96	6264	55.48	68	0.60	446	3.95
8	Bastar	Persons	153949	75593	23706	31.36	45527	60.23	760	1.01	5600	7.41
		Males	76455	43167	17887	41.44	20482	47.45	511	1.18	4287	9.93
		Females	77494	32426	5819	17.95	25045	77.24	249	0.77	1313	4.05
9	Bakaband	Persons	149823	81599	21481	26.33	51095	62.62	1135	1.39	7888	9.67
		Males	74622	44767	15811	35.32	21947	49.02	627	1.40	6382	14.26
		Females	75201	36832	5670	15.39	29148	79.14	508	1.38	1506	4.09
10	Jagdapur	Persons	114345	47610	8949	18.80	19995	42.00	938	1.97	17728	37.24
		Males	56914	31708	7415	23.39	10172	32.08	561	1.77	13560	42.77
		Females	57431	15902	1534	9.65	9823	61.77	377	2.37	4168	26.21
11	Tonkapal	Persons	77505	34828	10149	29.14	19465	55.89	373	1.07	4841	13.90
		Males	37573	21042	7525	35.76	9611	45.68	214	1.02	3692	17.55
		Females	39932	13786	2624	19.03	9854	71.48	159	1.15	1149	8.33
12	Darbha	Persons	79360	45812	20997	45.83	21661	47.28	517	1.13	2637	5.76
		Males	38971	23319	12889	55.27	8219	35.25	329	1.41	1882	8.07
		Females	40389	22493	8108	36.05	13442	59.76	188	0.84	755	3.36
Total		Persons	1219705	651790	277824	42.62	281817	43.24	9426	1.45	82723	12.69
		Males	600652	350639	179195	51.11	112466	32.07	5326	1.52	53652	15.30
		Females	619053	301151	98629	32.75	169351	56.23	4100	1.36	29071	9.65

Table 34 presents CD Blockwise distribution of workers by sex in four categories of economic activity. In the rural areas of the district, total workers (main + marginal) constitutes 53.44 percent of total population. Among these workers, cultivators constitute 42.62 percent, agricultural labourers 43.24 percent, household industry 1.45 percent and Other workers constitute 12.69 percent. The proportion of cultivators is highest

64.06 percent in Baderajpur and lowest is 18.80 percent in Jagdalpur CD Block. The proportion of agricultural labours is highest 62.62 percent in Bakavand CD Block and lowest 20.40 percent is in Pharasgaon CD Block. It is also seen that the proportion of male workers is more than female workers in the category of cultivators whereas, female exceed the male counterpart in the category of agricultural labours.

**TABLE 35: DISTRIBUTION OF WORKERS BY SEX IN FOUR CATEGORIES OF ECONOMIC ACTIVITY IN TOWNS, 2011**

Sr. No.	Name of town	Persons / Males/ Females	Total population	Total workers (main + marginal workers)	Category of Workers							
					Cultivators		Agricultural labourers		Household industry		Other workers	
					Number	Percentage	Number	Percentage	Number	Percentage	Number	Percentage
1	2	3	4	5	6	7	8	9	10	11	12	13
1	Keskal (NP)	Persons	11115	4306	248	5.76	902	20.95	74	1.72	3082	71.57
		Males	5665	3194	184	5.76	436	13.65	46	1.44	2528	79.15
		Females	5450	1112	64	5.76	466	41.91	28	2.52	554	49.82
2	Visrampuree (NP)	Persons	9641	5679	3518	61.95	929	16.36	152	2.68	1080	19.02
		Males	4668	2939	1760	59.88	337	11.47	80	2.72	762	25.93
		Females	4973	2740	1758	64.16	592	21.61	72	2.63	318	11.61
3	Kondagaon (M)	Persons	30921	12695	966	7.61	967	7.62	324	2.55	10438	82.22
		Males	15346	8609	589	6.84	267	3.10	194	2.25	7559	87.80
		Females	15575	4086	377	9.23	700	17.13	130	3.18	2879	70.46
4	Farasgaon (NP)	Persons	6306	3008	490	16.29	289	9.61	31	1.03	2198	73.07
		Males	3301	1793	343	19.13	83	4.63	22	1.23	1345	75.01
		Females	3005	1215	147	12.10	206	16.95	9	0.74	853	70.21
5	Jagdalpur (M Corp.)	Persons	125463	45084	567	1.26	1050	2.33	790	1.75	42677	94.66
		Males	63989	34581	472	1.36	646	1.87	597	1.73	32866	95.04
		Females	61474	10503	95	0.90	404	3.85	193	1.84	9811	93.41
6	Bastar (NP)	Persons	10048	3969	859	21.64	1874	47.22	24	0.60	1212	30.54
		Males	4866	2609	748	28.67	908	34.80	16	0.61	937	35.91
		Females	5182	1360	111	8.16	966	71.03	8	0.59	275	20.22
District (Urban): Bastar	Persons	193494	74741	6648	8.89	6011	8.04	1395	1.87	60687	81.20	
	Males	97835	53725	4096	7.62	2677	4.98	955	1.78	45997	85.62	
	Females	95659	21016	2552	12.14	3334	15.86	440	2.09	14690	69.90	

Table 35 presents the distribution of workers by sex in four categories of economic activity for towns of the district. It is seen that out of 38.63 percent of total workers, cultivators constitute 8.89 percent, agricultural labourers 8.04 percent, household industry 1.87 percent and the highest proportion is covered by Other workers which is 81.20 percent. It is also found that proportion of male workers under Other workers is more than female proportion

whereas proportion of female workers under cultivators, agricultural labourers and household industry is more than the proportion of males. Town wise analysis shows that the proportion of cultivators is highest in Visrampuree (NP)(61.95 percent) and agricultural labourers is highest in Bastar (NP) (47.22), whereas household industry workers is highest in Visrampuree(NP)(2.68 percent) and Other workers is in Jagdalpur(M.Corp.) (94.66).

**(vi) Brief analysis of Village and Town Directory data based on inset table 36-45**

Analysis based on Village Directory and Town Directory data pertaining to Census 2011 is presented in the form of Inset tables 36 to 45.

Alongwith the Census data, Non-Census data such as village amenity and town amenity data was collected during the Cencus 2011. Based on these data table 36 to 45 were generated. These

tables give detaild information at district/ tahsil / CD Block levels on various auspect like number of villages, proportion of population served by different amenities, availability of amenities by distance, proportion of slum population in towns etc. A short analytical note is also given below of each table:

**TABLE 36: DISTRIBUTION OF VILLAGES ACCORDING TO AVAILABILITY OF DIFFERENT AMENITIES, 2011**

Sr. No.	Name of CD Block	Numb er of inhabit ed village	Type of amenity available									
			Education*	Medical ^	Drinking water	Post office #	Telephone **	Transport communic ations \$	Banks @	Agricul tural credit societie	Approach by pucca road	Power supply
1	2	3	4	5	6	7	8	9	10	11	12	13
1	Keshkal	101	101 (100)	35 (34.65)	101 (100)	19 (18.81)	45 (44.55)	25 (24.75)	8 (7.92)	3 (2.97)	30 (29.7)	90 (89.11)
2	Baderajpur	55	54 (98.18)	25 (45.45)	55 (100)	15 (27.27)	37 (67.27)	32 (58.18)	3 (5.45)	3 (5.45)	43 (78.18)	55 (100)
3	Makadi	96	95 (98.96)	33 (34.38)	96 (100)	12 (12.5)	55 (57.29)	38 (39.58)	4 (4.17)	5 (5.21)	71 (73.96)	96 (100)
4	Pharasaon	103	102 (99.03)	45 (43.69)	103 (100)	16 (15.53)	46 (44.66)	33 (32.04)	1 (0.97)	2 (1.94)	64 (62.14)	101 (98.06)
5	Kondagaon	182	181 (99.45)	114 (62.64)	181 (99.45)	34 (18.68)	93 (51.1)	72 (39.56)	6 (3.3)	9 (4.95)	132 (72.53)	151 (82.97)
6	Lohandiguda	80	76 (95)	72 (90)	79 (98.75)	23 (28.75)	55 (68.75)	47 (58.75)	3 (3.75)	5 (6.25)	42 (52.5)	53 (66.25)
7	Bastanar(Bade Kilepal)	44	43 (97.73)	17 (38.64)	44 (100)	7 (15.91)	26 (59.09)	16 (36.36)	3 (6.82)	2 (4.55)	19 (43.18)	18 (40.91)
8	Bastar	110	107 (97.27)	65 (59.09)	110 (100)	39 (35.45)	97 (88.18)	81 (73.64)	9 (8.18)	10 (9.09)	90 (81.82)	110 (100)
9	Bakaband	111	108 (97.3)	61 (54.95)	110 (99.1)	25 (22.52)	70 (63.06)	71 (63.96)	7 (6.31)	11 (9.91)	88 (79.28)	108 (97.3)
10	Jagdapur	108	104 (96.3)	80 (74.07)	108 (100)	21 (19.44)	87 (80.56)	71 (65.74)	8 (7.41)	6 (5.56)	86 (79.63)	108 (100)
11	Tonkapal	70	70 (100)	42 (60)	70 (100)	17 (24.29)	64 (91.43)	33 (47.14)	5 (7.14)	2 (2.86)	51 (72.86)	69 (98.57)
12	Darbha	68	68 (100)	30 (44.12)	68 (100)	19 (27.94)	51 (75)	30 (44.12)	8 (11.76)	6 (8.82)	31 (45.59)	61 (89.71)
	<b>Total</b>	1128	1109 (98.32)	619 (54.88)	1125 (99.73)	247 (21.9)	726 (64.36)	549 (48.67)	65 (5.76)	64 (5.67)	747 (66.22)	1020 (90.43)

Note:-

- \* Education includes all education facilities.
- ^ Medical includes all medical facilities.
- # Post office includes post office, telegraph office and Post and telegraph office.

- \$ Transport communication includes bus service, rail facility and navigable waterways.
- @ Bank includes Commercial Bank and Cooperative Bank.
- \*\* Telephone includes Telephone,PCO and Mobile.

Table 36 deals with the CD Blockwise distribution of villages according to the availability of different amenities like education, medical, drinking water, post office, telephone, transport/communication, agricultural credit societies, approach by pucca road and power supply within the village. Out 1128 inhabited villages in the district, 1109 or 98.32 percent villages have been provided with educational facility of one type or other. 619 villages, constituting 54.88 percent have medical facilities. Drinking water facility is available in 1125 villages or 99.73 percent. As regards post office, only 247 villages constituting 21.9 percent of total villages have the facility of post office within the village. 726 or 64.36 percent villages have telephone facility, 549 or 48.67 percent villages have transport facility, 65 or 5.76 percent villages have bank facility and 64 or 5.67 percent villages have agricultural credit societies. There are 747 or 66.22 percent villages linked with the pucca road. Total 1020 or 90.43 percent of villages are provided with the electricity supply.

Out of 12 CD Blocks, all villages of Keshkal, Tonkapal and Darbha CD Blocks have educational facility. Similarly, except 1 village each, all other villages in Baderajpur, Makadi, Pharasgaon, Kondagaon and Bastanar (Bade Kilepal) CD Blocks have also educational facility of one type or other.

Medical facility is available in maximum number of villages of Lohandiguda (90 percent villages), followed by Jagdalpur (74.07 percent), Kondagaon (62.64 percent) and Tonkapal (60 percent) CD Blocks. Less than 35 percent villages of Keshkal and Makadi CD Blocks have access of Medical facility.

Drinking water facility is available in all villages of 9 CD Blocks, and it is available in all except one village each in Kondagaon, Lohandiguda and Bakaband CD Blocks. Bastar CD Block has the highest 35.45 percent of villages having post office, followed by 27.94 percent villages of Darbha and 27.27 percent villages of Baderajpur. Minimum number of 7 villages (15.91 percent) in Bastanar (Bade Kilepal) CD Block have the facility of post office within the village.

Telephone facility is available in maximum number of 64 villages (out of total 70 villages) in Tonkapal CD Block followed by 97 villages (out of total 110 villages) in Bastar CD Block and then, 87 (out of 108 villages) in Jagdalpur CD Block. Minimum number of villages having telephone facility is in Keshkal CD Block, only 45 villages (out of 101 villages) have approach of telephone facilities.

In the field of power supply, out of 12 CD Blocks, all villages of 4 CD Blocks- Bade Rajpur, Makadi, Bastar and Jagdalpur have electricity. In Tonkapal CD Block also all villages except 1 have the facility of power supply.

**TABLE 37: NUMBER AND PERCENTAGE OF RURAL POPULATION SERVED BY DIFFERENT AMENITIES, 2011**

Sr. No.	Name of CD Block	Total population of inhabited villages	Type of amenity available									
			Educa- tion*	Medical ^	Drinking water	Post office #	Teleph one **	Trans- port commun ics	Banks @	Agricul tural credit societie s	Approa ch by pucca road	Power supply
1	2	3	4	5	6	7	8	9	10	11	12	13
1	Keshkal	81888	81888 (100)	52871 (64.57)	81888 (100)	40406 (49.34)	55191 (67.4)	40708 (49.71)	25009 (30.54)	15967 (19.5)	44007 (53.74)	79729 (97.36)
2	Baderajpur	75919	75827 (99.88)	50029 (65.9)	75919 (100)	32982 (43.44)	57120 (75.24)	48876 (64.38)	10592 (13.95)	10073 (13.27)	63126 (83.15)	75919 (100)
3	Makadi	99714	99536 (99.82)	49508 (49.65)	99714 (100)	21054 (21.11)	62120 (62.3)	50584 (50.73)	9727 (9.75)	10749 (10.78)	83835 (84.08)	99714 (100)
4	Pharasgaon	92446	92406 (99.96)	54453 (58.9)	92446 (100)	30806 (33.32)	54421 (58.87)	39010 (42.2)	4466 (4.83)	9133 (9.88)	67327 (72.83)	91513 (98.99)
5	Kondagaon	170874	170855 (99.99)	132251 (77.4)	170699 (99.9)	67011 (39.22)	123697 (72.39)	99543 (58.26)	9995 (5.85)	21706 (12.7)	142178 (83.21)	159436 (93.31)

Sr. No.	Name of CD Block	Total population of inhabited villages	Type of amenity available									
			Educa- tion*	Medical ^	Drinking water	Post office #	Teleph one **	Trans- port commun ics \$	Banks @	Agricul tural credit societie s	Approa ch by pucca road	Power supply
6	Lohandiguda	74548	74046 ( 99.33)	71231 ( 95.55)	74508 ( 99.95)	37022 ( 49.66)	60771 ( 81.52)	54537 ( 73.16)	6419 ( 8.61)	9077 ( 12.18)	55327 ( 74.22)	59720 ( 80.11)
7	Bastanar(Bade Kilepal)	49334	49262 ( 99.85)	37566 ( 76.15)	49334 ( 100)	24896 ( 50.46)	33541 ( 67.99)	34196 ( 69.32)	15690 ( 31.8)	7962 ( 16.14)	34927 ( 70.8)	34670 ( 70.28)
8	Bastar	153949	153549 ( 99.74)	114741 ( 74.53)	153949 ( 100)	77453 ( 50.31)	139542 ( 90.64)	127796 ( 83.01)	17690 ( 11.49)	21101 ( 13.71)	134995 ( 87.69)	153949 ( 100)
9	Bakaband	149823	149470 ( 99.76)	109299 ( 72.95)	149151 ( 99.55)	57140 ( 38.14)	104088 ( 69.47)	113787 ( 75.95)	20210 ( 13.49)	27840 ( 18.58)	128410 ( 85.71)	149001 ( 99.45)
10	Jagdapur	114345	113320 ( 99.1)	97853 ( 85.58)	114345 ( 100)	46804 ( 40.93)	104261 ( 91.18)	91832 ( 80.31)	19348 ( 16.92)	10995 ( 9.62)	103106 ( 90.17)	114345 ( 100)
11	Tonkapal	77505	77505 ( 100)	55867 ( 72.08)	77505 ( 100)	31064 ( 40.08)	72579 ( 93.64)	48155 ( 62.13)	10198 ( 13.16)	4433 ( 5.72)	65542 ( 84.56)	77457 ( 99.94)
12	Darbha	79360	79360 ( 100)	54667 ( 68.88)	79360 ( 100)	39839 ( 50.2)	62753 ( 79.07)	49534 ( 62.42)	18106 ( 22.82)	16433 ( 20.71)	51131 ( 64.43)	75358 ( 94.96)
	Total	1219705	1217024 ( 99.78)	880336 ( 72.18)	1218818 ( 99.93)	506477 ( 41.52)	930084 ( 76.25)	798558 ( 65.47)	167450 ( 13.73)	165469 ( 13.57)	973911 ( 79.85)	1170811 ( 95.99)

Note:-

\* Education includes all education facilities.

^ Medical includes all medical facilities.

# Post office includes post office, telegraph office and Post and telegraph office.

\$ Transport communication includes bus service, rail facility and navigable waterways.

@ Bank includes Commercial Bank and Cooperative Bank.

\*\* Telephone includes Telephone,PCO and Mobile.

Table 37 depicts the number and percentage of rural population served by different kind of amenities. Out of total rural population of 12,19,705 persons in the district, 12,17,024 or 99.78 percent have educational facility of one or the other type. 8,80,336 or 72.18 percent has medical facilities while almost cent percent population (99.93) have got drinking water facility. Post office facility are available to 5,06,477 or 41.52 percent population. Telephone facility is available to 9,30,084 or 76.25 percent .

Transport communications facility available to 7,98,558 or 65.47 percent. Bank facility available to 1,67,450 or 13.73 percent. 1,65,469 or 13.57 percent have been provided with the facility of agricultural credit societies. 9,73,911 or 79.85 percent have been provided with the facility of approach by pucca road. Power supply available to 1170811 or 95.99 percent rural population in the district. Similar pattern of availability of facilities is visible to the rural population in different CD Blocks.

**TABLE 38: DISTRIBUTION OF VILLAGES NOT HAVING CERTAIN AMENITIES, ARRANGED BY DISTANCE RANGES FROM THE PLACES WHERE THESE ARE AVAILABLE, 2011**

Village not having the amenity of	Distance range of place from the villages where the amenity is available			
	Less than 5 kilometres	5-10 kilometres	10+ kilometres	Total (Col. 2-4)
1	2	3	4	5
1. Education:-				
(a) Primary school	18	1	1	20
(b) Middle school	253	52	16	321
(c) Degree college	53	89	981	1123
2. Medical:-				
(a) Hospital	1105	0	0	1105
(b) PHC	177	426	466	1069
3. Post office-	358	303	220	881
4. Telephone	53	132	217	402
5. Bus service	611	0	0	611
6. Bank:-				
(a) Commercial Bank	100	290	698	1088
(b) Cooprative bank	119	313	652	1084
7. Agricultural credit societies	179	430	455	1064

**Degree college** includes Art, Engineering and Medicine

**Hospital** includes Allopathic & Alternative Medicine

**Post office** includes post office, telegraph office and post & telegraph office

**Telephone** includes Telephone, PCO and mobiles

**Bus** includes private and public

Table 38 presents distribution of villages not having certain amenities within the village at district level. Such villages have been presented according to various distance ranges in this table. 20 villages do not have primary school and out of these villages, children of 18 villages have to travel less than 5 kms. for schooling. Out of 1128 inhabited villages 321 are deprived of middle school and 1123 of degree college. Of these 253 avail the facility of middle school at a distance of less than 5 kms., 52 at a distance 5-10 kms. and the remaining 16 at a distance of 10+ kms. In respect of degree college 53 avail this facility at a distance of less than 5 kms., 89 between 5 to 10 kms. and rest 981 villages at a distance of 10+ kms.

There are 1069 villages which are deprived of PHC facilities. Of these 177 villages have the facility of PHC available within 5 kms., 426 at a distance of 5-10 kms. and the remaining 466 have to travel a distance of more than 10 kms. to avail this facility.

Regarding Post Office, 881 villages do not have this facility in the village itself. Of these, 358 have this facility at a distance of less than 5 kms., another 303 villages avail it at a distance of 5-10 kms. In the remaining 220 villages habitants have to travel a distance of 10+ kms.

As regards Telephone, there are 402 villages in the district which are without telephone facility. Of these 53 avail this facility at a distance of less than 5 kms., 132 at a distance of 5-10 kms. and remaining 217 have to travel a distance of 10+ kms.

The State government (Public) bus transport service does not exist in Chhattisgarh State. Private buses ply in most of the villages with in the district.

Of the total 1128 inhabited villages, as many as in 1088 villages have no Commercial Bank and 1084 villages have no Co-operative Bank. In other words, both commercial bank and co-operative bank facility are not available to the inhabitants of most of villages. 1088 villages which are deprived of Commercial Banks, 100 villages avail this facility at a distance of less than 5 kms., 290 between 5-10 kms. and the remaining 698 at a distance of 10+ kms. Regarding Co-operative Banks, out of 1084 villages 119 villages avail this facility at a distance of less than 5 kms., 313 at a distance of 5-10 kms. and remaining 652 at a distance of 10+ kms. 1064 villages do not have agricultural credit societies. This facility is available to 179 villages at a distance of less than 5 kms., 430 at a distance of 5-10 kms. and the remaining 455 at a distance of 10+ kms.



**TABLE 39: DISTRIBUTION OF VILLAGES ACCORDING TO THE DISTANCE FROM THE NEAREST STATUTORY TOWN AND AVAILABILITY OF DIFFERENT AMENITIES, 2011**

Distance Range from the nearest Statutory Town (In Kilometres)	Number\ Percentage	Number of Inhabited Villages in Each Range	Type of amenity available							
			Education*	Medical^	Post Office#	Tele phone **	Trans port Communi cations \$	Banks @	Agri cultural Credit Societies	Approach by Pucca Road
1	2	3	4	5	6	7	8	9	10	11
Less than 5	Number	28	26	11	4	20	17	1	0	20
	Percentage		92.86	39.29	14.29	71.43	60.71	3.57	0	71.43
5 - 15	Number	277	271	175	71	232	166	16	16	227
	Percentage		97.83	63.18	25.63	83.75	59.93	5.78	5.78	81.95
16- 50	Number	670	665	348	141	400	306	44	43	439
	Percentage		99.25	51.94	21.04	59.7	45.67	6.57	6.42	65.52
51+	Number	149	143	84	28	73	57	3	5	60
	Percentage		95.97	56.38	18.79	48.99	38.26	2.01	3.36	40.27
Unspecified	Number	4	4	1	3	1	3	1	0	1
	Percentage		100	25	75	25	75	25	0	25
Total	Number	1128	1109	619	247	726	549	65	64	747
	Percentage		98.32	54.88	21.9	64.36	48.67	5.76	5.67	66.22

Note:-

\* Education includes all education facilities.

^ Medical includes all medical facilities.

# Post office includes post office, telegraph office and Post and telegraph office.

\$ Transport communication includes bus service, railway facility and navigable waterways.

@ Bank includes Commercial Bank and Cooperative Bank.

\*\* Telephone includes Telephone,PCO and Mobile.

Table 39 deals with the distribution of villages according to distance from the nearest statutory town and availability of different amenities within the village. Out of total 1128 inhabited villages in the district, there are only 28 villages which have nearest towns upto a distance of 5 kms. Of these, 26 villages have educational facilities of at least one type or other. Medical facility is available in 11 villages, telephone facility is available in 20 villages, post office facility is available in 4 villages. Transport communications exist in 17 villages. 20 villages are approached by pucca road.

There are 277 inhabited villages in the district which fall in the distance range of 5-15 kms. Of these 271 villages constituting 97.83 per cent have been provided with the educational facilities. 175 villages comprising 63.18 per cent have been provided with medical facilities. 71 villages constituting 25.63 per cent enjoy the post office facility. 232 villages comprising 83.75 percent have been provided the telephone facility. 166

villages constituting 59.93 percent have been linked with transport communications. 16 villages comprising 5.78 percent have bank facility and 16 villages (5.78) have agricultural credit societies. While 227 villages or 81.95 percent are approachable by pucca road.

670 villages fall in the distance range of 16-50 kms. Of these, 99.25 percent villages or 665 villages have educational facility, 51.94 percent or 348 villages with medical, 21.04 percent or 141 villages with post office, 59.7 percent or 400 villages with telephone and transport communications available to 45.67 per cent or 306 villages. Banks and agricultural credit societies facilities are available to 6.57 (44 villages) and 6.42 percent or 43 villages. 65.52 percent or 439 villages can be approached by pucca road.

There are 149 inhabited villages in the district range of 51+ kms. Of these 143 villages constituting 95.97 percent have been provided with the educational facilities. 84 villages comprising 56.38 per cent have been provided with medical , 28 villages constituting

18.79 per cent enjoy the post office facility. 73 villages comprising 48.99 percent have been provided the telephone facility. 57 villages comprising 38.26 percent have transport/ communications facilities, 3

villages have bank facility and 5 villages have agricultural societies. 60 villages or 40.27 percent of total inhabited villages can be approached by pucca road.

**TABLE 40: DISTRIBUTION OF VILLAGES ACCORDING TO POPULATION RANGE AND AMENITIES AVAILABLE, 2011**

Population range	Number\ Percentage	Number of inhabited villages in each range	Type of amenity available									
			Edu cation*	Medical^	Drinking water	Post office #	Tele phone **	Trans port commu nicatio ns \$	Banks @	Agricul tural credit societies	Appro ach by pucca road	Power supply
1	2	3	4	5	6	7	8	9	10	11	12	13
1-499	Number	322	304	116	320	14	149	85	4	4	147	248
	Percentage		94.41	36.02	99.38	4.35	46.27	26.4	1.24	1.24	45.65	77.02
500-999	Number	357	356	155	356	35	220	147	8	3	228	332
	Percentage		99.72	43.42	99.72	9.8	61.62	41.18	2.24	0.84	63.87	93
1000 - 1999	Number	302	302	209	302	99	221	191	19	24	233	295
	Percentage		100	69.21	100	32.78	73.18	63.25	6.29	7.95	77.15	97.68
2000 - 4999	Number	142	142	134	142	94	131	121	31	29	134	140
	Percentage		100	94.37	100	66.2	92.25	85.21	21.83	20.42	94.37	98.59
5000 - 9999	Number	4	4	4	4	4	4	4	2	3	4	4
	Percentage		100	100	100	100	100	100	50	75	100	100
10000 +	Number	1	1	1	1	1	1	1	1	1	1	1
	Percentage		100	100	100	100	100	100	100	100	100	100
District Total	Number	1128	1109	619	1125	247	726	549	65	64	747	1020
	Percentage		98.32	54.88	99.73	21.9	64.36	48.67	5.76	5.67	66.22	90.43

Note:-

\* Education includes all education facilities.

^ Medical includes all medical facilities.

# Post office includes post office, telegraph office and Post and telegraph office.

\$ Transport communication includes bus service, railway facility and navigable waterways.

@ Bank includes Commercial Bank and Cooperative Bank.

\*\* Telephone includes Telephone, PCO and Mobile.

Table 40 deals with the distribution of villages by population ranges and amenities available therein. In Bastar district, out of a total 1128 inhabited villages, 322 have a population of less than 500 persons. Of these, 304 villages (94.41 percent) have education facility, 116(36.02 percent) have medical facility and 320 (99.38) villages have drinking water facility. 14 villages (4.35 percent) have post office facility. 149 (46.27 percent) have telephone facility. 85(26.4 percent) have been linked by transport facility. 4 each villages having 1.4 percent respectively have banks and agricultural credit societies. 147 villages (45.65 percent) have been linked with pucca road. 248 villages (77.02 per cent) have been provided with electricity.

Out of 357 villages, which fall in the population range of 500-999 persons, 356 villages (99.72 percent) have been provided with education and drinking water

facilities. 155 (43.42 percent) villages have medical facility, 35 villages (9.8 percent) have post office facilities, 220 villages (61.62 percent) have telephone facility, 147 villages (41.18 per cent) have transport facilities and 8 villages (2.24 percent) have bank facility. There are 3 villages (0.84 percent) have agricultural credit societies. 228 villages (63.87 per cent) have approach by pucca road. 332 villages (93 percent) in this range have electricity.

302 villages fall in population range of 1,000-1,999 persons. Of these, all 302 villages (100 percent) have provided with education and drinking water facilities , 209(69.21 percent) villages have medical facility. 99 villages (32.78 percent) have been provided with post office facilities, 221 villages (73.18 percent) with telephone facility, 191 villages (63.25 percent) with transport facilities, 19 villages (6.29 percent) with bank

facility, 24 villages (7.95 percent) with agricultural credit societies and 233 villages (77.15 percent) have approach by pucca road. 295 villages (97.68 percent) in this range have electricity.

There are 142 villages in the district which are covered under 2,000-4,999 population range. Of these, all 142 villages (100 per cent) have been provided with education, and drinking water facilities. 140 villages (98.59 percent) are electrified . 134 (94.37 percent) villages have medical facility and 94 villages (66.2 percent) have post office. 131 villages (92.25 percent) have provided with telephone facility, 121 villages (85.21

percent) with transport facilities, 31 villages (21.83 percent) with bank facility, 29 villages (20.42 percent) with agricultural credit societies and 134 villages (94.37 percent) have approach by pucca road.

There 4 villages in the district in the population range of 5,000-9,999. All basic facilities /amenities referred to in this table except bank and agriculture societies are available in these villages . In the district there is one village with population range of more than 10,000 and above. All the basic facilities/ amenities are available in this village.

**TABLE 41: DISTRIBUTION OF VILLAGES ACCORDING TO LAND USE, 2011**

Sr. No.	Name of CD Block	Number of inhabited villages	Total area (in Hectares)	Percentage of cultivable area to total area	Percentage of irrigated area to total cultivable area
1	2	3	4	5	6
1	Keshkal	101	73594.98	32.51	2.76
2	Baderajpur	55	42706.71	41.83	5.81
3	Makadi	96	67971.09	31.77	2.22
4	Pharasgaon	103	70286.25	35.53	2.27
5	Kondagaon	182	130711.13	41.78	3.83
6	Lohandiguda	80	56658.25	39.81	7.27
7	Bastanar(Bade Kilepal)	44	51340.33	54.51	1.01
8	Bastar	110	86000.47	41.57	6.38
9	Bakaband	111	69819.87	54.50	3.79
10	Jagdapur	108	45711.71	46.93	2.72
11	Tonkapal	70	36656.73	50.94	3.08
12	Darbha	68	56296.29	44.30	0.29
	Total	1128	787753.81	42.19	3.52

Note:- Culativable area= irrigated area + unirrigated area

Table 41 presents CD Blockwise distribution of villages according to land use. It also gives details of total area and cultivable area available of inhabited villages in the district. Cultivated area includes irrigated as well as un-irrigated area. It further elaborates that what is the extent of cultivable area under irrigation.

There are total 1128 inhabited villages in the district having a total area of 787753.81 hectares. Of this, 42.19 percent of the area are cultivable and 3.52 percent of total cultivable area is irrigated. The area figures have been collected from the revenue record maintained for each village by the State Government.

**TABLE 42: SCHOOLS/ COLLEGES PER 10,000 POPULATION IN TOWNS, 2011**

Sr. No.	Name of the town	Type of educational institution (Approx numbers)				
		Primary	Middle	Secondary / matriculation	Senior secondary	College*
1	2	3	4	5	6	7
1	Keskal (NP)	14	12	4	4	1
2	Visrampuree (NP)	20	12	2	1	0
3	Kondagaon (M)	8	6	3	1	0
4	Farasgaon (NP)	16	13	6	3	0
5	Jagdapur (M Corp.)	6	3	2	2	0
6	Bastar (NP)	19	8	3	3	0
	District: Bastar	9	5	2	2	0

Note- \* College includes Arts/ Science/ Commerce College (Degree Level and above)

Table 42 depicts the type of educational institutions (Schools and Colleges) available per 10,000 population in towns within the district. The average number of primary school per 10,000 population comes 9 primary schools, 5 middle school, 2 secondary school and 2 senior secondary schools. Among the towns, the ratio of primary school is highest in Visrampuree(NP) while lowest is Jagdalpur(M. Corp.).

**TABLE 43: NUMBER OF BEDS IN MEDICAL INSTITUTIONS IN TOWNS, 2011**

Sr. No.	Name of the town	Number of beds in medical institutions per 10,000 population (Approx. numbers)
1	2	3
1	Keskal (NP)	27
2	Visrampuree (NP)	31
3	Kondagaon (M)	70
4	Farasgaon (NP)	48
5	Jagdalpur (M Corp.)	37
6	Bastar (NP)	34
	District: Bastar	41

Table 43 depicts the number of beds available in medical institutions per 10,000 population in each town of the district. On an average, there are 41 beds per 10,000 population in urban areas. It is the highest 70 in Kondagaon(M) and the lowest number is 27 beds in Keskal(NP).

**TABLE 44: PROPORTION OF SLUM POPULATION IN TOWNS, 2011**

Sr. No.	Name of the town having slum	Total population	Slum population	Percentage of slum population to total population
1	2	3	4	5
1	Kondagaon (M)	30921	4020	13.00
2	Jagdalpur (M Corp.)	125463	34520	27.51
	Total	156384	38540	24.64

Table 44 presents the proportion of slum population in the towns of the district. Out of the total 156384 urban population, 38540 persons constitute slum population which is 24.64 per cent of total urban population. Jagdalpur(M.Corp.) has the highest 27.51 percent of slum population. Kondagaon(M. Corp.) has 13 percent slum population.

**TABLE 45: MOST IMPORTANT COMMODITY MANUFACTURED IN TOWNS, 2011**

Sr. No.	Name of the town	Name of three most important commodities manufactured
1	2	3
1	Keskal (NP)	Rice
2	Visrampuree (NP)	Paddy, Earthen Pot, Bricks
3	Kondagaon (M)	Belmetal Hastshilp, Iron Items, Kasth Shilp
4	Farasgaon (NP)	Paddy
5	Jagdalpur (M Corp.)	Rice, Timber
6	Bastar (NP)	Hast Shilp, Handloom, Tera Kota

Table 45 indicates three most important commodities manufactured in towns of the district. Rice, Earthen pots, bricks, Belmetal Handicrafts, Iron items, Tera Kota etc. are the most important commodities manufactured in the towns as reported.

**(vii) Major Social and cultural events, natural and administrative developments and significant activities during the decade.**

The celebrations of the unique Madai festival are carefully planned by the village headman of the host village along with other community members. Special invitations are sent to the deities from the neighbouring villages in the form of coconut and rice. The neighbouring villagers have to walk for many kilometres, sometimes 80-100, accompanying the “special invitee” (deity) to the host village amidst great ceremony.

The astonishing congregation of deities is a colourful and dramatic affair. The festivities are carried out in a huge open ground and begin with a procession of the host deity. The prayers are initiated by the village shaman (priest-cum-medicine man) who plays an important part in the rituals. He is empowered by the spirit of the chief deity, and is quickly joined by his fellow mediums. The entire show takes on the proportions of a great mela.

Held around the tribal villages all over Bastar region, the Madai mela is a popular event. It takes place annually from December to March. The next morning the deities return, after a colourful farewell, to their homes, but the mela continues.

Major administrative changes in the district during the decades:

- (i) A new district Narayanpur carved out from Bastar from 1<sup>st</sup> May, 2007 vide Gazette notification dated 28 April, 2007.
- (ii) The number of tahsils increased from 4 to 12 during the decade.
- (iii) 4 new statutory towns namely Keskhal (NP), Visrampur (NP), Farasgaon (NP) and Bastar (NP) notified in the district during the decade. Jagdalpur (Municipality) also upgraded as Jagdalpur (Municipal Corporation).

**(viii) Brief description of places of religious historical or archeological importance in villages and places of tourist interest in the towns of the district :**

**The historic “Dushhera” Festival of Jagdalpur (Bastar):**

The biggest festival of faith and belief, triumph of truth over untruth “Dushhera” is celebrated all over the country. “Dushhera” of Kullu (Himachal Pradesh) and Bastar (Chhattisgarh State) is world famous because of its unrivalled festivity. Local tradition and culture is given top priority in this program. Danteshwari Ma, the Aradhya Devi of Kaktiya King dynasty in whose name “Dushhera” is celebrated used to last for 16 days, where both king and public shared equally. Purushutam Deo, who was the ruler of Kaktiya Chalukya dynasty and was the successor of 5<sup>th</sup> generation had ruled in 1464 Vikram Sambat i.e. 600 years before. During his rule, he had gone to Jagannath Puri on foot and had offered a Chariot (Rath) in lieu of God Jagannath’s blessing and gift. According to one hearsay, “Dushhera Festival” is celebrated every year from that day without break.

After Pravir Chandra Bhanj Deo, the last ruler of Kaktiya dynasty, the festivity with pomp was not as before and Dushhera festival narrowed down to 10 days only.

From far flung forest areas, a huge number of Tribals, with their traditional festivity dress, come in procession. “Dushhera” festival begins on Ashwin Shukla Pratipada with Shaktipuja of Mahishasur Mardim’s tale. This is introduced by the victory-festival of Shri Ramchandra, but the ceremony of “Ravana Vadh” is not performed. With Kalash-Sthapna, there is worship of Mawli Guri, Sheetla Mata and Jagannath ji, according to procedure enacted in the ceremony.

There are a total of 12 Sanatan Puja, Wasing Jana, Gangumunda, Durga Puja, Kumharakot. Parwara and Guri Puja are the main Puja. At present, the famous Dushhera festival of Bastar is losing its tradition due to being organized by the government.

“Dalpat Sagar” is worth seeing in Jagdalpur city. There is Shivalaya in the centre of the island. There is the palace and in the palace-compound there is temple of Danteshwari Mai, Krishna temple, Jagannath temple, Ganesh temple and Hanuman temple are also worth seeing. In the centre of the city there is “Manav Vigyan Sangrahalaya: where articles of cultural, historical and entertainment articles made by local artists have been depicted. Ancient Sangrahalaya of the district known as “Dancing Cactus” is unequal gift of famous artistic world.

#### **Elegant Waterfall of Chitrakoot :**

Covered with thick forests and elegant mountain ranges, on the river Indravati there is a beautiful waterfall of Chitrakoot which is 36 km. west of Jagdalpur, which is the district headquarter. Situated on north-east Bastar plateau, this eye-catching beautiful waterfall is 243.8 meter wide. The stream of Indravati falls down from 600 metres height. This beautiful, place attracts the nature-loving tourists.

#### **Bade Dongar :**

On the west of Pharasgaon, 16 km. away, is Bade Dongar which was once the capital of old Bastar riyasat. This place is worth-seeing due to temples, statues and Sati monument of middle-age. There is an ancient fort also at present.

#### **Kutumsar (Kuteshwar) :**

From Jagdalpur, the district headquarter, Kuteshwar is situated which is 36 km. away on south direction. Natural underground caves of Kutumsar are famous. Caves which look like centre of temple are situated on the mountain peaks. Floor is milky white but sunrays never enters, due to which it looks blackish. Thus the journey in dark caves is horripilant and attractive. In Kanger valley, Kutumsar and caves of Shankar-Parvati made naturally by lime-stone are worth-seeing.

There is a huge Kund in the cave. By the side there is a circular room 60 meters long, 10-12 meters wide and 21 meters high. Any sound produced here echoes which horripilants the tourists. This cave is 4500 feet long but the entrance is 5 feet high and 3 feet wide and there are 5 large rooms within it.

#### **Narayanpal :**

In the north direction, on the bank of river Indravati, Narayanpal is 34 km. away from the district headquarter Jagdalpur. There is a grand and beautiful Vishnu temple and statue of Kuber which was made during Chhindak Naga age. Several statues of different Devi-Devatas are scattered in large area.

Statues of Viral and Chaturbuji Bhagwan Vishnu on Sheshnag are worth- seeing in this place.

#### **Tirathgarh :**

From Jagdalpur, the district headquarter, on southwest, about 34 km. is Tirathgarh. There is a waterfall, 45 meters high on river Kanger, which attracts the visitors.

Ancient fort of Tirathgarh is on the verge of extinction. There are many Shivalayas here. Ancient statue of Bhairav in dancing-pose is practically extinct. There are rocks which are thousand years old and there are elephant shaped artistic stones and that is why it is called “Kunwara Soundarya” (Virgin Beauty).

#### **Keshkal :**

It is situated on Raipur-Jagdalpur on main national highway, at the height of 715 meters. In fact, Keshkal is the entrance of Bastar plateau. Snake-like mountain pass is 8 kms. long and is known as “Telinghati”. In between the ghatai is the statue of Banjara Devi which is worth-seeing. Every vehicle passing through this “Banjara Devi” stops to worship it. 2 km. away from Keshkal is “Panchwati”, which is also a tourist place. Developed by State Forest department. This is also known as “Chhattisgarh ki Panchwati”.

#### **Kanger Valley National Park:**

26 km. away from Jagdalpur city on south-east is Kanger National Park which is extended to 200 sq.km. In this beautiful park, there are beautiful mountains covered with green valleys, streams and caves. This park is surrounded by bamboos and teak trees on all sides. There are tigers, cheeta, lions, tenduas(leopards), deer, bears, snakes, mainas and koels in this park. “Bhainsadarha” is the only alligator protected area which is located at the entrance of Kanger valley.

## **Kondagaon:**

Noted as “Shilpgram” this place is 76 km. away from Jagdalpur. This place originated is due to the unending effort of internationally recognized artist Jaydev Bhaghel.

### **(ix) Major characteristics of the district, contribution of the district in the form of any historical figure associated with the district.**

Far from the modern materialistic world, simple, full of extensive natural factors, the original culture of Bastar is peculiar and unequal. World famous caves of Kutumsar, waterfall of Chitrakoot, the Dushhera of Bastar, National Park of Kanger Valley and Kailash caves are worth notable.

The border area of Bastar district like Pharsgaon development block of Keshkal Tahsil, Koelibehra, nearby area of Reebghat and some parts of Narayanpur area is infested with Naxalite movements. This has become a question-mark on the overall development and peace-effort of the district. Surrounded by life-line river Indravati and its tributaries, inaccessible geographical features, the tribals living in this area are mysterious, who have independent rule, their own culture, their own festivals, madai-melas are

their unfathomable property. Variety of genetics and specialities give this area a magical tinge.

There are about 72 languages and mother tongues prevailing in Bastar district. Therefore this district is known as “Bible of tongues”. At first place is Gondi and then Halbi is the most prevalent language. Peculiar culture, traditional dress, various festivals, madai-melas, folk-dances mingled with “thap” of mandar creates a memorable thing in public mind.

Cock-fights, archery, hunting, deep-faith on superstitions are in the culture of Bastar. The “ghotul system” of Muria tribes (leaving aside Raj Murias) and “hill Muria” tribes residing in Kondagaon tahsil of Bastar, is peculiar and wonderful event.

Mountains of Gula-Gotal, Abujhmar and Kassi-Gotal have made this area a natural fort.

Prominent personalities associated with the Independence movement are, late Laxminath (Kondagaon) Shrimati Bhagwati Jadhav(Keshkal), Late Ramnaresh Choudhary, Ram Achhaykar Sharma, Sambhayamal Lunia, Bilakh Narayan Agarwal, Ravi Shanker Bajpayee, Shri Sunderlal Tripathi and Shri Narayan Singh Verma. Shri Dharampal Saini of Mata Rukmini Ashram, Dimrapal (Jagdalpur) has been awarded “Padam Shri”.

---

---

---

# VILLAGE AND TOWN DIRECTORY

---

---



## VILLAGE AND TOWN DIRECTORY

### Scope of Village and Town directory- column heading wise explanation and coverage of data :-

#### Village Directory :

The Village Directory is being compiled for both inhabited and un-inhabited villages. In the village directory both private and government facilities/institutions have been given. In case of un-inhabited / depopulated villages, the location code number, name and area of the village is being given universally in Village Directory and Village PCA. The columns relating to the amenities and land use pattern, etc. being left blank and it will be noted against the name of the village that it is un-inhabited/depopulated. The Appendices to Village Directory and Inset Tables based on village Directory data are also prepared for inhabited villages.

In the Village Directory format for 2011 Census there are 121 columns and the details thereon are as follows:

Columns 1: Serial Number: - Self explanatory. All the villages within the CD block are presented serially in the ascending order of their location code number.

Columns 2: Name of village: - Self explanatory. The name of the villages are shown against this column. This also includes the forest and uninhabited villages.

Columns 3: Location Code Number of village. The location code number of the villages are shown against this column.

Columns 4: Area of the Village: - The area of the villages has been given in hectares.

Column 5: Total Population: - The total population of the village as per 2011 Census has been given against this column.

Column 6: Number of Households: - The number of households as per 2011 Census have been given in this column.

Amenities: - The availability of different

infrastructural amenities such as education, medical, drinking water, post, telegraph, banks, credit societies, recreation and cultural facilities, communication, power, etc. in each village have been given in the Village Directory. Wherever the amenities are not available in the village, the distance range code viz; 'a' for <5 Kms, 'b' for 5-10 Kms and 'c' for 10+ Kms of the nearest where facility is available is given. Column wise details are given below:

Columns No. 7 – 20 Educational Facilities: - All the different educational facilities available in the village have been given under these columns. Nursery/LKG/ /UKG classes are included in Pre-Primary Schools, Classes up to class V included in Primary School; Classes from VI to VIII are included in the Middle school. Classes from IX and X included in Secondary School. Classes from XI and XII are included in Senior Secondary School. In case of composite schools like middle school with primary school or secondary school with middle school, these are also included in the number of primary and middle schools, respectively. The information on the entire educational institutes is given under these columns.

Columns No. 21 to 38 - Medical Facilities: - All the different medical facilities available in the village have been given under these columns.

Columns No. 39 to 46 -Drinking Water: - The information on availability of various types of the drinking water facility within the village has been given under these columns.

Columns No. 47 to 50 – Availability of Toilet and others:- The information on availability of toilet and Bio-Gas etc. available in the village has been given under these columns.

Columns No. 51 to 67 Communication (Post & Telegraph and transport):- The information on communication and Post Office, Sub-Post Office, &

Telegraph Office, Village PIN Code number, Phone-Landlines, Mobile Phone, Private Courier Facility, Internet Café, etc; available in the village has been given under these columns. The information on all various transport facilities whether public/private transport like Bus, Railway Station, or Navigable waterways, Taxi, Van, Tractors etc. available in the village has also been given under these columns.

Columns No.68 to 79 – Village connected to High ways, Village Roads, Banks and Credit Societies: - The information on all roads connected to village has been given under these columns. These include National Highway, State Highway, District Roads and other district roads connected to the village, Pucca roads, Kutchcha Roads, Water Bounded Macadam Roads, Navigable Water Ways and Foot Paths has been given under these columns. Further, the information on availability of banks, ATM and Agricultural Credit societies in the village has been given under these columns.

Column No. 80 to 96 Miscellaneous Facilities: - The information on various miscellaneous facilities available in the village has been given under these columns. These includes Self -Help Group, Public Distribution Shop (PDS), Mandi /Regular Market, Weekly Haat, Agricultural Marketing Society, Nutrition Centre(ICDS), Anganwadi Centre, ASHA, Community Centre, Sports Fields, Sports Club/Recreation Centre, Cinema/Video Halls, Public Library, Public Reading Room, News Paper Supply, Assembly Polling Station, Birth and Death Registration Office.

Columns No. 97 to 100 – Electricity: - Availability of Power Supply in the village, whatever may be the form of its use has been given in these columns. These include Electricity for Domestic Use, Electricity for Agriculture Use Electricity for Commercial Use, and Electricity for all purpose Domestic Uses.

Column No. 101 and 102 -Nearest Town: - The name of the nearest town along with the distance range code has been in these columns.

Land use and Irrigation: - The land use pattern in the Village Directory conform to the pattern of

classification of land use as recommended by the Ministry of Agriculture, Government of India. The Ministry has recommended the maintenance of records of land use pattern under the following 9 categories.

(i)-Column No. 103 -Forests:-This includes all lands classed as forest under any legal enactment dealing with forests or administered as forests, whether state-owned or private, and whether wooded or maintained as potential forest land. The area of crops raised in the forest and grazing lands or areas open for grazing within the forests remain included under the forest area.

(ii)-Column No. 104- Area under non-agricultural use:-This includes all lands occupied by buildings, roads and railways or under water, e.g. rivers and canals and other lands put to uses other than agriculture.

(iii)-Columns No. 105- Barren and un-culturable land:-This includes all barren and unculturable land like mountains, deserts, etc. land which cannot be brought under cultivation except at an exorbitant cost should be classed as unculturable whether such land is in isolated blocks or within cultivated holdings.

(iv)-Column No. 106- Permanent Pastures and other Grazing Lands:-This includes all grazing lands whether they are permanent pastures and meadows or not. Village common grazing land is included under this head.

(v)-Column No. 107- Land under Miscellaneous Tree Crops, etc.:- This includes all cultivable land which is not included in 'Net area sown' but is put to some agricultural uses. Lands under Causing trees, thatching grasses, bamboo bushes and other groves for fuel, etc. which are not included under 'Orchards' are classed under this category.

(vi)-Column No. 108- Culturable Waste Land: - This includes lands available for cultivation, whether not taken up for cultivation or taken up for cultivation once but not cultivated during the current year and the last five years or more in succession for one reason or other. Such lands may be either fallow or covered with shrubs and jungles which are not put to any use. They may be assessed or unassessed and may lie in isolated blocks or within cultivated holdings. Land once cultivated but

not cultivated for five years in succession is also included in this category at the end of the five years.

(vii)-Column No. 109- Fallow Lands other than Current Fallows: - This includes all lands which were taken up for cultivation but are temporarily out of cultivation for a period of not less than one year and not more than five years.

(viii)-Column No. 110- Current Fallows: - This represents cropped area, which is kept fallow during the current year. For example, if any seeding area is not cropped against the same year it may be treated as current fallow.

(ix)-Column No. 111- Net Area Sown: - This represents the total area sown with crops and orchards. Area sown more than once; in the same year is counted only once.

Column No. 112- Total Irrigated Land Area: - It includes all land which is cultivable and irrigated by any source of irrigation. The total irrigated area of the village has been given under this column.

Column No. 113- Total Un-Irrigated land Area: - Un-Irrigated area includes all land which is cultivable but not irrigated by any source of irrigation. The total un-irrigated land area of the village has been given under this column.

Column No. 114 to 118 Area Irrigated by source: - The area irrigated by various source of irrigation in the village have been given under these columns. The different source of irrigation facilities available in the village are as follows:

(i)-Canals(C)-Govt. or Pvt., (ii)-Wells/Tube-wells (W/TW), (iii)-Tanks/Lake(T/L), (iv)-Waterfall,(WF) and (v)-Others(O).

Columns No.119 to 121-Three most important commodities manufactured:- The names of three most important commodities manufactured in the village are indicated in this column.

C.D.Block level totals of the Village Directory:-

At the end of entries for the Village Directory of

each C.D. Block, the totals of different columns are being given wherever possible. However, in case of some of the columns, it may not be possible to work out the CD Block level totals, in such cases the particular of relevant columns are being left blank against C.D.Block level.

Appendices to Village Directory: - The Village Directory also includes the following appendices:

Appendix -I: Summary showing total number of villages having Educational, Medical and other amenities in villages – C.D. Block level.

Appendix IA: Villages by number of Primary Schools.

Appendix IB: Villages by Primary, Middle and Secondary Schools.

Appendix IC: Villages with different sources of drinking water facilities available.

Appendix II: Villages with 5,000 and above population which do not have one or more amenities available.

Appendix-III: Land utilization data in respect of Census towns.

Appendix -IV: C.D. Block wise list of inhabited villages where no amenity other than drinking water facility is available.

Appendix -V: Summary showing number of Villages not having Scheduled Caste population.

Appendix - VI: Summary showing number of Villages not having Scheduled Tribe population.

Appendix-VII A: List of villages according to the proportion of the Scheduled Castes to the total population by ranges.

Appendix- VII B: List of villages according to the proportion of the Scheduled Tribes to the total population by ranges.

Appendix -VIII: Number of villages under each Gram Panchayat (C.D. block wise).

**Town Directory :**

Statement I :- Status and Growth History:

Column 1 – Serial Number:- Self explanatory

Column 2:- Class, Name and civic status of town:-  
The Class is presented according to population of the towns in 2011 Census as follows:

Population	Class	Population	Class
100,000 and above	I	10,000 – 19,999	IV
50,000 – 99,999	II	5,000 – 9,999	V
20,000 – 49,999	III	Below - 5,000	VI

The following abbreviations are used to denote the Civic Status of the town.

Civic Status	Codes
i- Municipal Corporation	M.Corp.
ii- Municipal Committee	MC
iii- Municipal Council	M CI
iv- City Municipal Council	CMC
v- Town Municipal Council	TMC
vi- Municipal Board	MB
Vii – Municipality	M
viii- Cantonment Board/Cantonment	CB
ix- Notified Area	NA
x – Notified Town	NT
xi - Notified Area Committee/ Notified Area Council	NAC
xii – Notified Town Area	NTA
xiii – Industrial Notified Area	INA
xiv – Industrial Township	ITS
xv – Township	TS
xvi – Town Panchayat	TP
xvii – Nagar Panchayat	NP
xviii – Town Committee/ Town Area Committee	TC
xix – Small Town Committee	ST
xx – Estate Office	EO
xxi – Gram Panchayat	GP
xxii – Census Town	CT

Column 3 - 25: - These columns are self explanatory

Statement II: - Physical Aspects and Location of town, 2009.

Column 1 - 2 Serial number and Name of town: - Self explanatory

Columns 3 to 5 - Physical Aspects:-In these columns the Rainfall and Maximum and Minimum Temperature of the town is recorded.

Columns 6 to 12:- Name and road distance of the town (in kms.) from the State headquarters, District headquarters, Sub-divisional/Taluk/Tahsil/ Police station/Development Block/Island HQ., Nearest city with population of one lakh and more, Nearest city with population of five lakh and more, Railway station and Bus route is recorded in these columns respectively. If the names mentioned in these columns are the same as the referent town itself, the distance is recorded as (0) zero.

Statement III – Civic and other Amenities, 2009:-

Column 1 - 2 Serial number and Name of town: - Self explanatory

Column 3 – Road length (in km.): - The information about the road length (in km.) within the limit of the town is recorded in this column.

Columns 4 to 7- System of drainage: - The system of drainage available in the town is indicated in these columns by the following codes:

System of drainage	Codes
Open drains	OD
Closed drains	CD
Both drains	BD

Columns 8 to 11-Number of latrines: - The number of various types of latrines available in the town is indicated in these columns.

Columns No. 12 & 13 – Protected water supply: - The information on source of water supply and system of water storage with capacity available in the town are given in these columns in the following codes:

Column 12 (Source of water supply):-

(i) Tap water	T
(ii) Tube-well water	TW
(iii) Tank Water	TK
(iv) Well water	W

Column 13 (System of water storage):-

(i) Over Head Tank	OHT
--------------------	-----

(ii) Service Reservoir	SR
(iii) River Infiltration Gallery	RIG
(iv) Bore Well Pumping System	BWP
(v) Pressure Tank	PT

The information on 2 major source of water supply is given in column 12 and the system of water storage with capacity against each in kilo-litres (in bracket) is presented in column 13.

Columns 14 Fire Fighting Service: - In case the fire fighting service is available in the referent town, 'yes' is recorded. If the facility is not available within the town, the name of the nearest place having this facility with its distance from the referent town has been recorded.

Columns 15 to 19- Electrification (Number of connections):-Different types of electric connections have been shown in these columns, i.e., Domestic, Industrial, Commercial, Road lighting (points) & others.

Statement IV: Medical Facilities, 2009:-

Columns 1 - 2 Serial number and Name of town: - Self explanatory

Columns 3 to 13 :- The number of various medical institutions such as Hospitals, Dispensaries, Health Center, Family Welfare Center, Maternity and Child Welfare Center, Maternity Homes, T.B. Hospital/clinic, Nursing Homes, Charitable Hospital/Nursing Home, Mobile Health Clinic and Others as available in the town, are indicated in these columns (along with number of beds in brackets).

If a medical facility is not available in the town, the name of the nearest place and its distance in kilometers from the town where the facility is available is mentioned.

Column 14 - Veterinary Hospital:-The Number of Veterinary Hospitals available in the town is given in this column.

Column 15 - Medicine Shop:-The number of Medicine shops available in the town is given in this column.

Statement V: Educational, Recreational and Cultural Facilities, 2009:-

Columns 1 - 2 Serial number and Name of town: - Self explanatory

Columns 3 to 15 Educational Facilities:- The information on number of Primary school, Middle

school, Secondary school, Senior Secondary school, Arts/Science/ Commerce colleges (of degree level and above), Medical colleges, Engineering colleges, Management Institute/Colleges, Polytechnics, Recognized Shorthand, Typewriting and vocational training Institutions, Non-formal Education Center (Sarva Shiksha Abhiyan Center), Special School for disabled and Others available in the town, are indicated in these columns.

If an educational facility is not available in the town, the name of the nearest place and its distance in kilometers from the town where the facility is available is mentioned.

Columns 16 to 23 – Number of Social, Recreational and Culture Facilities :- The information on No. of Home Orphanage, Working women's hostels (with No. of seats in bracket), No. of Old Age Home, Stadium, Cinema Theatre, Auditorium/Community halls, Public libraries and Reading rooms available in the town are given under these column.

Statement VI: Industry and Banking 2009:-

Columns 1 - 2 Serial number and Name of town: - Self explanatory

Columns 3 to 5 - Names of three most important commodities manufactured:- The names of three most important commodities manufactured in the town are given under these columns.

Columns 6 to 8 - Number of banks: - The number of banks available in the referent town both Commercial and Co-operative banks are recorded against these columns.

Columns 9 & 10 – Number of Agricultural and Non Agricultural Credit Societies: - The number of Agricultural and Non Agricultural Credit Societies available in the referent town are given in these columns.

Statement VII: Civic and other Amenities in Slums, 2009:-

This statement VII provides information on civic and other amenities in all slums whether notified or not and for all towns having statutory bodies, like Municipality, Municipal Corporation, Town area committee etc.

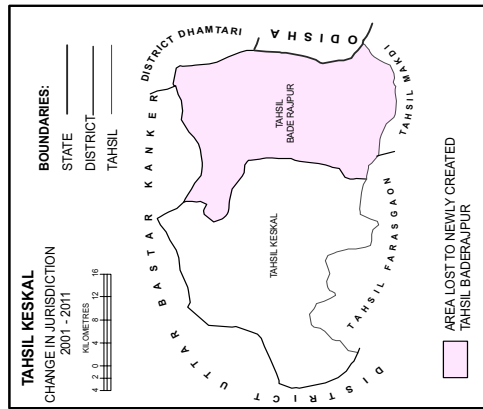
## **SECTION - I : VILLAGE DIRECTORY**

**LIST OF VILLAGES, OUTGROWTHS AND CENSUS TOWNS MERGED IN TOWNS : 2011 CENSUS.**

Name of the District	Name of Town	Name of Villages merged in towns	Fully/Partly Merged
Bastar	Jagdapur (M. Corp.)	Kangoli	
		Kohkapal	Fully
		Pakhanaguda (OG)	
		Jagdapur Kasba (OG)	
		Sargipal (OG)	
		Aghanpur (OG)	
		Kangoli (OG)	
		Dharampura (OG)	
		Karkapal (partly)	partly
		Aasana (partly)	partly
		Frezarpur (CT)	Fully
		Hatkachora (CT)	Fully

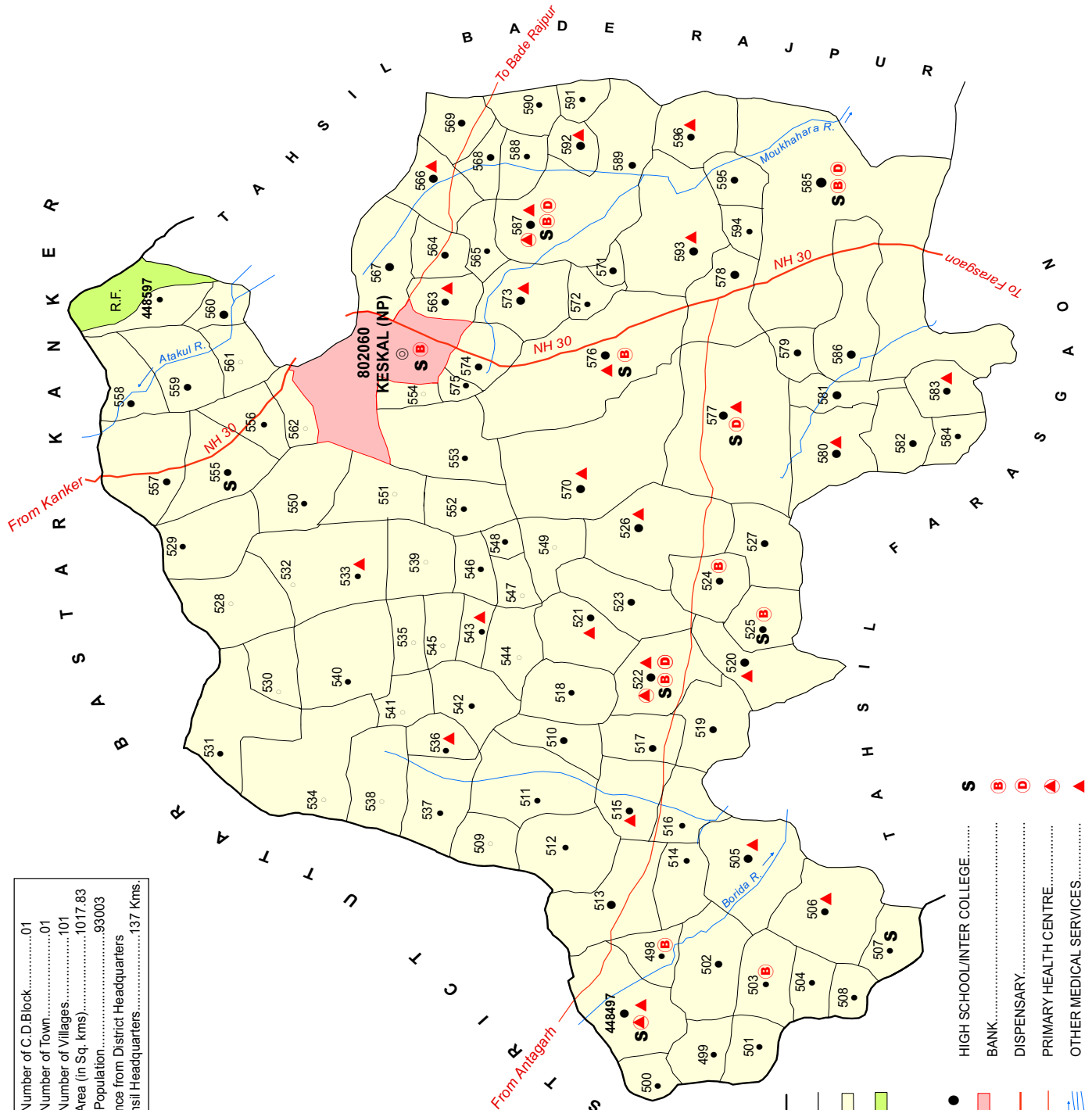
INDIA  
CHHATTISGARH  
**TAHSIL KESHKAL**  
C.D.BLOCK KESHKAL  
DISTRICT BASTAR

Total Number of C.D.Block.....	01
Total Number of Town.....	01
Total Number of Villages.....	101
Total Area (in Sq. kms).....	1017.83
Total Population.....	93003
Distance from District Headquarters to Tahsil Headquarters.....	137 Kms.



NP - NAGAR PANCHAYAT  
Tahsil Headquarters is also the C.D.Block Headquarters .  
C.D. Block boundary of Keshkal is co-terminus with tahsil boundary, excluding statutory town.

- BOUNDARY, DISTRICT.....
- " " TAHSIL.....
- " " VILLAGE WITH MDDS CODE.....
- " " RESERVED-FOREST WITH NAME R.F.....
- HEADQUARTERS: TAHSIL.....
- POPULATION SIZE OF VILLAGES:- BELOW 200, 200-499, 500-999, 1000-4999, 5000 AND ABOVE.....
- STATUTORY TOWN WITH MDDS CODE.....
- NATIONAL HIGHWAY.....
- IMPORTANT METALLED ROADS.....
- RIVER AND STREAM.....
- HIGH SCHOOL/INTER COLLEGE.....
- BANK.....
- DISPENSARY.....
- PRIMARY HEALTH CENTRE.....
- OTHER MEDICAL SERVICES.....







**Alphabetical list of Villages alongwith location code 2001 and 2011**

Serial No.	Name of Village	2011 Census MDDS Code Number	2001 Location Code Number
1	2	3	4
<b>Name of CD Block: KESHKAL (0122)</b>			
<b>Name of Sub-Dist: Keshkal (0001)</b>			
1	Aanwari	448570	01751400
2	Adanbeda	448594	01753800
3	Adenga	448587	01753100
4	Arandi	448577	01752100
5	Badekhauli	448515	01745500
6	Badwar	448523	01746300
7	Baniyagaon	448524	01746400
8	Batrali	448574	01751800
9	Bavnimari	448552	01749200
10	Bayalpur	448565	01750900
11	Bedma	448578	01752200
12	Bedmamari	448543	01748300
13	Belgoan	448519	01745900
14	Bhandarpal	448537	01747700
15	Bhatgaon	448525	01746500
16	Binjhe	448505	01744500
17	Bitalkhauli	448516	01745600
18	Buikijuganar	448503	01744300
19	Charbhata	448579	01752300
20	Cherabeda	448542	01748200
21	Chiprel	448560	01750100
22	Churegaon	448499	01743900
23	Dadargadh	448562	01750300
24	Dhanora	448522	01746200
25	Dhonderapal	448557	01749800
26	Dundabedma	448502	01744200
27	Eragaon	448497	01743700
28	Gaddad	448514	01745400
29	Garawandi	448592	01753600
30	Garhdhanora	448553	01749300
31	Ghodajhar	448540	01748000
32	Girgoli	448549	01748900
33	Gourgoan Chikhaladih	448567	01751100
34	Halia	448590	01753400
35	Harwakodo	448584	01752800
36	Harwel	448558	01749900
37	Hichka	448511	01745100
38	Honehed	448533	01747300
39	Hudawa	448547	01748700
40	Jamgaon	448563	01750700
41	Jarandi	448591	01753500

Serial No.	Name of Village	2011 Census MDDS Code Number	2001 Location Code Number
1	2	3	4
42	Kalepal	448504	01744400
43	Kanagaon	448506	01744600
44	Karmari	448517	01745700
45	Karrarmeta	448520	01746000
46	Kawagaon	448500	01744000
47	Khalebendi	448518	01745800
48	Khalechandeli	448539	01747900
49	Khalemurvend	448555	01749600
50	Khetarpal	448580	01752400
51	Kodobhat	448564	01750800
52	Kohkameta	448566	01751000
53	Korgaon	448507	01744700
54	Korkoti	448521	01746100
55	Kothodi	448509	01744900
56	Kudadwahi	448534	01747400
57	Kukdadah	448529	01746900
58	Kumud	448535	01747500
59	Kupagondi	448530	01747000
60	Kuye	448536	01747600
61	Madgaon	448538	01747800
62	Mahurbeda	448561	01750200
63	Manjhicherra	448568	01751200
64	Masukokoda	448586	01753000
65	Matenga	448531	01747100
66	Middey	448541	01748100
67	Nalajhar	448597	01759200
68	Narwa	448572	01751600
69	Nawagarh	448582	01752600
70	Nayanar	448583	01752700
71	Nirachhindali	448573	01751700
72	Padde	448512	01745200
73	Palora	448581	01752500
74	Parali	448508	01744800
75	Parasgaon(Murnar)	448556	01749700
76	Pipra	448585	01752900
77	Pradhancherra	448588	01753200
78	Randha	448551	01749100
79	Raobeda	448546	01748600
80	Salebhat	448559	01750000
81	Salebhat	448596	01754000
82	Sargipal	448575	01751900
83	Sawala	448526	01746600
84	Sawalwahi	448501	01744100
85	Sendurmeta	448532	01747200
86	Seonipal	448589	01753300
87	Sidhawand	448569	01751300

## PART A - VILLAGE AND TOWN DIRECTORY

Serial No.	Name of Village	2011 Census MDDS Code Number	2001 Location Code Number
1	2	3	4
88	Sikagaon	448595	01753900
89	Silati	448527	01746700
90	Singanpur	448576	01752000
91	Timdi	448510	01745000
92	Todasi	448513	01745300
93	Toskapal	448593	01753700
94	Tumuskonadi	448554	01749500
95	Tutari	448548	01748800
96	Umaradah	448528	01746800
97	Umla	448498	01743800
98	Undari	448571	01751500
99	Uparbedi	448544	01748400
100	Uparchandeli	448545	01748500
101	Uparmurvend	448550	01749000

CENSUS OF INDIA 2011

AMENITIES AND

Name of District:- Bastar

Name of CD Block:-KESHKAL

Sr.No.	Name village	Location code no.	Total area of the village ( in hectares rounded up to one decimal place)	Total population ( 2011 census )	Number of households (2011 census)	Number of educational amenities available. (If not available within the village , the distance range code viz; a for < 5 Kms, b for 5-10 Kms and c for 10+ kms of nearest place where facility is available is given).														
						Pre-Primary school (PP)	Primary school (P)	Middle school (M)	Secondary School (S)	Senior Secondary school (SS)	Degree college of arts ,science & commerce (ASC)	Engineering college(EC)	Medical college (MC)	Management institute (MI)	Polytechnic (Pt)	Vocational training school /ITI	Non-formal training centre (NFTC)	Special school for disabled (SSD)	Others (specify)	
1	2	3	4	5	6	7	8	9	10	11	12	13	14	15	16	17	18	19	20	
1	Eragaon	448497	1058	1651	339		4	1	1	1	c	c	c	c	c	c	c	c	c	
2	Umla	448498	378	355	82		1	1	a	a	c	c	c	c		c	c	c	c	
3	Churegaon	448499	428	375	65		1	a	a	a	c	c	c	c	c	c	c	c	c	
4	Kawagaon	448500	386	443	93		1	a	a	a	c	c	c	c	c	c	c	c	c	
5	Sawalwahi	448501	468	254	46		1	1	b	b	c	c	c	c	c	c	c	c	c	
6	Dundabedma	448502	836	812	163		1	a	a	a	c	c	c	c	c	c	c	c	c	
7	Buikijuganar	448503	525	416	95		1	a	b	b		c				c		c		
8	Kalepal	448504	385	315	66		1	1	b	b	c	c	c	c	c	c	c	c	c	
9	Binjhe	448505	1259	1400	275		2	1	b	b	c	c	c	c	c	c	c	c	c	
10	Kanagaon	448506	1002	880	165		1	2	b	b	c	c	c	c	c	c	c	c	c	
11	Korgaon	448507	389	337	66		1	1	1	1	c	c	c	c	c	c	c	c	c	
12	Parali	448508	228	285	62		1	a	c	c	c	c	c	c	c	c	c		c	
13	Kothodi	448509	473.4	174	36		1	a	b	b	c	c	c	c	c	c	c	c	c	
14	Timdi	448510	878.1	572	124		1	1	b	b	c	c	c	c	c	c	c	c	c	
15	Hichka	448511	634	383	93		1	1	b	b	c	c	c	c	c	c	c	c	c	
16	Padde	448512	681	439	98		1	1	a	a	c	c	c	c	c	c	c	c	c	
17	Todasi	448513	872	1444	325		2	1	b	b	c	c	c	c	c	c				
18	Gaddad	448514	378	244	55		1	a	b	c	c	c	c		c	c		c		
19	Badekhauli	448515	746	798	155		1	1	b	b	c	c	c	c	c	c	c	c	c	
20	Bitalkhauli	448516	494	334	79		1	1	b	b	c	c	c		c	c				
21	Karmari	448517	403.8	616	123		1	1	b	b	c	c	c	c	c	c	c	c	c	
22	Khalebendi	448518	678.4	279	59		1	1	b	b	c	c	c			c		c		
23	Belgoan	448519	984.8	731	156		2	1	a	a	c	c	c	c	c	c	c	c	c	
24	Karrarmeta	448520	730	1170	219		3	2	a	a	c	c	c	c	c	c	c	c	c	
25	Korkoti	448521	531.3	539	114		2	1	c	c	c	c	c		c	c		c		
26	Dhanora	448522	1341.3	3421	700	1	7	2	1	1	c	c	c	c	c	c	c	c	c	
27	Badwar	448523	719.3	823	175		1	1	a	a	c	c	c		c	c		c		
28	Baniyagaon	448524	386.2	681	144		1	1	a	c	c	c	c	c	c	c	c	c	c	
29	Bhatgaon	448525	511.9	693	126		1	1	1	1	c	c	c	c	c	c	c	c	c	

**- VILLAGE DIRECTORY**

LAND USE ( AS IN 2009 )

Location CodeNo:-414

Location CodeNo:-0122

Number of Medical Amenities available. (If not available within the village , the distance range code viz; a for < 5 Kms, b for 5-10 Kms and c for 10+ kms of nearest place where facility is available is given).										Number of Non-Government Medical Amenities available.								Availability of drinking water - Yes / No								Name village
21	22	23	24	25	26	27	28	29	30	31	32	33	34	35	36	37	38	39	40	41	42	43	44	45	46	
Community health centre (CHC)	Primary health centre (PHC)	Primary health sub centre (PHS)	Maternity and child welfare centre (MCW)	T.B. clinic (TBC)	Hospital-allopathic (HA)	Hospital-alternative medicine (HO)	Dispensary (D)	Veterinary hospital (VH)	Mobile health clinic (MHC)	Family welfare centre (FWC)	Charitable non Govt. hospital/Nursing home.	Medical practitioner with MBBS Degree	Medical practitioner with other degree	Medical practitioner with no degree	Traditional practitioner and faith healer .	Medicine Shop	Others	Tap water (Treated/Untreated)	Well water (Covered / Uncovered well)	Hand Pump	Tube wells / Bore well	Spring	River / Canal	Tank / Pond / Lake	Others	
c	l	l	b	b			c	b	c	c	0	0	0	0	0	0	0	No	Yes	Yes	No	No	No	No	No	Eragaon
c	a	a	c	c		c	c	c	c	c	0	0	0	0	0	0	0	No	No	Yes	No	No	No	No	No	Umla
c	a	a	a	c		c		c	c	c	0	0	0	0	0	0	0	No	Yes	Yes	No	No	No	No	No	Churegaon
c	a	a	c	c		c	c	c	c	c	0	0	0	0	0	0	0	No	Yes	Yes	No	No	No	No	No	Kawagaon
c	b	b	b		c	c	c	c	c	c	0	0	0	0	0	0	0	No	Yes	Yes	No	No	No	No	No	Sawalwahi
c	a	a	a	c		c		c	c	c	0	0	0	0	0	0	0	No	Yes	Yes	No	No	No	No	No	Dundabedma
c	b	b	c	c		c		b	c	c	0	0	0	0	0	0	0	No	Yes	Yes	No	No	No	No	No	Buikijuganar
c	b	b	c	c		c	c	c	c	c	0	0	0	0	0	0	0	No	Yes	Yes	No	No	No	No	No	Kalepal
c	b	l	b	b				b	c	c	0	0	0	0	0	0	0	No	Yes	Yes	No	No	No	No	No	Binjhe
c	c	l	c	c		c	c	c	c	c	0	0	0	0	0	0	0	No	Yes	Yes	No	No	No	No	No	Kanagaon
c	b	b	c	c		c	c	b	c	c	0	0	0	0	0	0	0	No	Yes	Yes	No	No	No	No	No	Korgaon
c	b	b	b	c		c	c	c	c	c	0	0	0	0	0	0	0	No	Yes	Yes	No	Yes	No	No	No	Parali
c	b	b	c	b		c	c	c	c	c	0	0	0	0	0	0	0	No	No	Yes	No	No	No	Yes	No	Kothodi
c	b	a	a	c		c	c	c	c	c	0	0	0	0	0	0	0	No	No	Yes	No	No	No	Yes	No	Timdi
c	b	b	c	b		c	c	b	b	c	0	0	0	0	0	0	0	No	No	Yes	No	No	Yes	Yes	No	Hichka
c	a	a	a	b		b	c	b	b	c	0	0	0	0	0	0	0	No	No	Yes	No	No	No	Yes	No	Padde
c	b	b	b	b		c	c	b	c	c	0	0	0	0	0	0	0	No	No	Yes	No	No	Yes	No	No	Todasi
c	c	b	b	c		c	c	c	c	c	0	0	0	0	0	0	0	No	Yes	Yes	No	No	No	Yes	No	Gaddad
c	b	l		b		c	c	c	c	c	0	0	0	0	0	0	0	No	Yes	Yes	No	No	Yes	Yes	No	Badekhauli
c	b	a	a	c		c	c	b	c	c	0	0	0	0	0	0	0	No	No	Yes	No	No	No	Yes	No	Bitalkhauli
c	b	b	b	b		c	c		c	c	0	0	0	0	0	0	0	No	No	Yes	No	No	No	Yes	No	Karmari
c	b	a	b	b				c	c	c	0	0	0	0	0	0	0	Yes	Yes	Yes	No	No	No	Yes	No	Khalebendi
a	a	a	c	a		a	a	a	c	c	0	0	0	0	0	0	0	No	No	Yes	No	Yes	Yes	No	No	Belgoan
c	c	l	a	a		a		c	c	c	0	0	0	0	0	0	0	Yes	Yes	Yes	No	No	Yes	Yes	No	Karrarmeta
c	a	l	a	a				c	c	c	0	0	0	0	0	0	0	Yes	Yes	Yes	Yes	No	Yes	Yes	No	Korkoti
c	l			l		l		c	c	c	0	0	0	0	0	0	0	Yes	Yes	Yes	Yes	No	Yes	Yes	No	Dhanora
c	a	a	a	a				c	c	c	0	0	0	0	0	0	0	Yes	Yes	Yes	Yes	No	No	Yes	No	Badwar
c	a	a	a	a		a		c	c	c	0	0	0	0	0	0	0	Yes	Yes	Yes	No	No	Yes	Yes	No	Baniyagaon
c	a	a	a	a				c	c	c	0	0	0	0	0	0	0	Yes	Yes	Yes	No	No	Yes	Yes	No	Bhatgaon

CENSUS OF INDIA 2011

AMENITIES AND

Name of District:- Dhamtari

Name of CD Block:-KESHKAL

Sr.No.	Name village	Availability of toilet & others Yes / No				Communication and transport facilities (If amenities available code -Yes is given except for Village Pin Code ,If not available within the village , the distance range code viz; a for < 5 Kms, b for 5-10 Kms and c for 10+ kms of nearest place where facility is available is given).																
		Community toilet including bath.	Community toilet excluding bath.	Rural sanitary mart or sanitary hardware outlet available near the village.	Community bio- gas or recycle of waste for productive use.	Post office(PO)	Sub post office (SPO)	Post & Telegraph office (P&TO)	Village Pin Code	Telephones (Land lines)	Public call office (PCO)	Mobile phone coverage	Internet cafes/ Common service centre (CSC)	Private courier facility	Bus service (Public & Private)	Railway stations	Auto/Modified Autos	Taxis and Vans	Tractors	Cycle-pulled rickshaws(Manual & Machine driven)	Carts driven by animals	Sea /River ferry service
1	2	47	48	49	50	51	52	53	54	55	56	57	58	59	60	61	62	63	64	65	66	67
1	Eragaoon	No	No	No	No	Yes	c	c	493661	c	c	c	c	c	Yes	c	c	Yes	c	Yes		Yes
2	Umla	No	No	No	No	c	c	a	490025	c	c	b	c	c	Yes	c	c	Yes	Yes	Yes		Yes
3	Churegaon	No	No	No	No	c	c	a	494331	c	c	c	c	c		c	c	c	Yes	Yes		Yes
4	Kawagaon	No	No	No	No	c	c	a	492109	c	c	c	c	c	Yes	c	c	c	Yes	Yes		Yes
5	Sawalwahi	No	No	No	No	c	c	b	493773	c	c	c	c	c		c	c	c	Yes	Yes		Yes
6	Dundabedma	No	No	No	No	c	c	a	494331	c	c	c	c	c		c	c	c	Yes	Yes		Yes
7	Buikijuganar	No	No	No	No	c	b	c	493661	c	c	c	c	c		c	c	c	c	Yes		Yes
8	Kalepal	No	No	No	No	c	c	b	493445	c	c	c	c	c		c	c	c	c	Yes		Yes
9	Binjhe	No	No	No	No	Yes	c	Yes	494230	c	c	c	c	c		c	c	c	Yes	Yes		Yes
10	Kanagaon	No	No	No	No	c	c	b	494230	c	c	c	c	c		c	c	c	Yes	b		Yes
11	Korgaon	No	No	No	No	c	c	c	494347	c	c	c	c	c		c	c	c	Yes	Yes		Yes
12	Parali	No	No	No	No	c	c	c	494347	c	c	c	c	c		c	c	Yes	a	Yes		Yes
13	Kothodi	No	No	No	No	c	c	b	492109	c	c	c	c	c		c	c	c	c	Yes		Yes
14	Timdi	No	No	No	No	c	b	c	494331	b	b	b	c	c		c	c	b	Yes	Yes	Yes	Yes
15	Hichka	No	No	No	No	c	a	c	494226	b	b	b	c	c		c	c	b	c	Yes		Yes
16	Padde	No	No	No	No	c	c	a	494347	b	b	c	c	c		c	c	b	c	a		Yes
17	Todasi	No	No	No	No	Yes	b	c	493441	b	b	c	c	c	Yes	c	c	b	c	Yes	Yes	Yes
18	Gaddad	No	No	No	No	c	c	c	494347	c	c	c	c	c		c	c	c	b	Yes	Yes	Yes
19	Badekhauli	No	No	No	No	Yes	c	c	494226	b	b	c	c	c		c	c	c	c	b		Yes
20	Bitalkhauli	No	No	No	No	c	b	c	493661	b	b	b	c	c		c	c	b	Yes	Yes	Yes	Yes
21	Karmari	No	No	No	No	c	b	c	494226	b	b	b	c	c		c	c	b	c	b		Yes
22	Khalebendi	No	No	No	No	c	c	a	494334	c	a	Yes	c	c	Yes	c	c	a	Yes	Yes	Yes	Yes
23	Belgoan	No	No	No	No	c	a	c	494347	a	a	c	c	c	Yes	c	c	a	Yes	Yes	Yes	Yes
24	Karrarmeta	No	No	No	No	c	c	c	494444	c	c	a	c	c	Yes	c	c	a	c	Yes	Yes	Yes
25	Korkoti	No	No	No	No	c	c	a	494556	c	a	Yes	c	c		c	a	Yes	Yes	Yes	Yes	Yes
26	Dhanora	No	No	No	No	Yes	c	Yes	494444	c	c	Yes	c	c	Yes	c	c	Yes	Yes		Yes	Yes
27	Badwar	No	No	No	No	c	c	a	494331	c	c	Yes	c	c		c	c	a	Yes	Yes	Yes	Yes
28	Baniyagaon	No	No	No	No	Yes	c	a	491995	c	c	a	c	c	Yes	c	c	c	c	Yes	b	Yes
29	Bhatgaon	No	No	No	No	c	c	a	493661	c	c	a	c	c		c	c	a	a	Yes	Yes	Yes

**- VILLAGE DIRECTORY**

LAND USE ( AS IN 2009 )

Location CodeNo:-412

Location CodeNo:-0122

Village connected to highways,village roads, banks & credit societies (If amenities available code -Yes is given, If not available within the village , the distance range code viz; a for < 5 Kms, b for 5-10 Kms and c for 10+ kms of nearest place where facility is available is given).

Availability of miscellaneous facilities (If amenities available code -Yes is g range code viz; a for < 5 Kms, b for 5-10 Kms and c for 10+ kms of near

68	69	70	71	72	73	74	75	76	77	78	79	80	81	82	83	84	85	86	87	88	89	90	91	2
Connected to national highway(NH)	Connected to state highway(SH)	Connected to major district road (MDR)	Connected to others district road	Pucca roads	Kutchcha roads	Water bounded macadam(WBM) roads	Navigable waterway (river/canal)(NW)	Footpaths (FP)	Commercial & Co-operative Banks	ATM	Agricultural Credit Societies	Self-Help Group (SHG)	Public distribution system (PDS) shop	Mandis / Regular market	Weekly Haat	Agricultural marketing society	Integrated Child Development Scheme (Nutritional Centres)	Anganwadi Centre (Nutritional Centres)	Others (Nutritional Centres)	ASHA (Accredited Social Health Activist)	Community centre with/without TV	Sports Field,	Sports Club / Recreation Centre	Name village
c	c	Yes	Yes	Yes	Yes	Yes			c	c	c	Yes	Yes	c	Yes	c	Yes	Yes	Yes	Yes	c	Yes	c	Eragaon
c	c	Yes	Yes	Yes	Yes	Yes			Yes	c	Yes	Yes	a	c	a	c	a	Yes	Yes	Yes	c	c	c	Umla
c	c	c	c	c	Yes				a	c	a	a	a	c	a	c	a	Yes	Yes	Yes	c	c	c	Churegaon
c	c	Yes	Yes		Yes				a	c	a	a	a	c	a	a	a	Yes	Yes	Yes	c	c	c	Kawagaon
c	c	c	c	c	Yes	Yes	c		b	c	b	a	a	c	a	c	a	Yes	Yes	Yes	c	c	c	Sawalwahi
c	c	c	c	c	Yes	Yes	c		a	c	a	a	a	c	a	a	a	Yes	Yes	Yes	c	c	c	Dundabedma
c	c	c	c	c	Yes		c		Yes	c	c	b	b	c	b	c	b	Yes	Yes	Yes	c	c	c	Buikijuganar
c	c	c	c	c	Yes	c	c		b	c	c	b	b	c	b	c	b	Yes	Yes	Yes	c	c	c	Kalepal
c	c	c	c	c	Yes		c		b	c	b	Yes	a	c	b	c	b	Yes	Yes	Yes	c	c	c	Binjhe
c	c	c	c	c	Yes	c	c		b	c	b	Yes	Yes	c	c	b	b	Yes	Yes	Yes	c	c	c	Kanagaon
c	c	c	c	c	Yes	c			b	c	b	b	b	c	c	c	b	Yes	Yes	Yes	c	Yes	c	Korgaon
c	c	c	c	c	Yes	c	c		c	c	c	c	c	c	c	c	c	a	Yes	Yes	a	a	a	Parali
c	c	c	c	c	Yes	Yes	c		b	c	b	b	b	c	c	b	c	Yes	Yes	Yes	c	Yes	c	Kothodi
c	c	c	a	a	Yes	Yes			c	c	c	Yes	a	Yes	b	c	c	Yes	Yes	Yes	c	b	c	Timdi
c	c	c	c	c	Yes	Yes	c		b	c	b	Yes	Yes	c	b	c	c	Yes	Yes	Yes	c	c	c	Hichka
c	c	c	c	c	Yes	Yes	c		a	c	a	a	a	c	b	a	c	Yes	Yes	Yes	c	c	c	Padde
c	c	c	c	c	Yes				a	c	a	c	Yes	c	a	a	c	Yes	Yes	Yes	c	c	c	Todasi
c	c	c	b	b	Yes	b			c	c	c	Yes	a	Yes	b	c	c	Yes	Yes	Yes	a	Yes	c	Gaddad
c	c	c	c	Yes	Yes	Yes	c		b	c	b	Yes	Yes	c	b	c	Yes	Yes	Yes	Yes	c	c	c	Badekhauli
c	c	c	b	b	Yes	a			c	c	c	Yes	b	Yes	b	c	c	Yes	Yes	Yes	c	a	c	Bitalkhauli
c	c	c	c	c	Yes	Yes	c		b	c	b	Yes	Yes	c	b	c	Yes	Yes	Yes	Yes	c	c	c	Karmari
c	c	Yes	a		Yes	a			b	c	b	Yes	a	a	a	c	c	Yes	Yes	Yes	c	Yes	c	Khalebendi
c	c	c	c	Yes	Yes	Yes			a	c	a	Yes	a	a	a	a	a	a	Yes	Yes	c	c	c	Belgoan
c	b	Yes	Yes	Yes	Yes	Yes			a	c	a	Yes	Yes	a	a	c	c	Yes	Yes	Yes	c	a	c	Karrarmeta
c	c	a	c	Yes	Yes	Yes			a	c	a	Yes	Yes	a	a	c	c	Yes	Yes	Yes	c	a	c	Korkoti
c	c	Yes	Yes	Yes	Yes	Yes			Yes	c	c	Yes	Yes	Yes	Yes	c	Yes	Yes	Yes	Yes	Yes	Yes	c	Dhanora
c	c	a	c	a	Yes				b	c	b	Yes	a	a	a	c	c	Yes	Yes	Yes	c	Yes	c	Badwar
c	c	Yes	Yes	Yes	Yes	Yes			Yes	c	a	Yes	Yes	a	a	c	c	Yes	Yes	Yes	c	Yes	a	Baniyagaon
c	c	a	a	a	Yes	Yes			Yes	c	c	Yes	a	a	a	c	c	Yes	Yes	Yes	c	Yes	c	Bhatgaon



CENSUS OF INDIA 2011

AMENITIES AND

Name of District:- Dhamtari

Name of CD Block:-KESHKAL

iven, If not available within the village , the distance st place where facility is available is given).											Availability of electricity (Yes/No)		Land Use				
											Nearest Town	Area under different types of la					
1	2	92	93	94	95	96	97	98	99	100	101	102	103	104	105	106	107
	Name village	Cinema / Video Hall	Public Library	Public Reading Room	Newspaper Supply	Assembly Polling station	Birth & Death Registration Office	Power Supply for Domestic Use (ED)	Power Supply for Agricultural Use (EAG)	Power Supply for Commercial Use (EC)	Power Supply for All Uses (EA)	Name	Distance range code i.e. a for < 5 Kms, b for 5-10 Kms and c for 10+ kms.	Forests	Area under Non-agricultural Uses	Barren and Un-cultivable land	Permanent Pastures and Other Grazing Lands
1	Eragaoon	c	Yes	Yes	c	Yes	Yes	No	No	No	Yes	Keskal	c	439	21	0	20
2	Umla	c	c	c	c	b	b	No	No	No	Yes	Keskal	c	207	3	0	15
3	Churegaon	c	Yes	Yes	c	Yes	Yes	No	No	No	Yes	Keskal	c	121	8	0	15
4	Kawagaon	c	c	a	Yes	Yes	Yes	No	No	No	Yes	Keskal	c	133	6	0	20
5	Sawalwahi	c	c	Yes	c	a	a	No	No	No	Yes	Keskal	c	335	4	0	20
6	Dundabedma	c	c	a	c	Yes	Yes	No	No	No	Yes	Keskal	c	530	11	0	20
7	Buikijuganar	c	c	c	c	Yes	b	No	No	No	Yes	Keskal	c	190	16	0	30
8	Kalepal	c	c	Yes	c	Yes	Yes	No	No	No	Yes	Keskal	c	205	2	0	23
9	Binjhe	c	Yes	Yes	c	Yes	Yes	No	No	No	Yes	Keskal	c	553	44	0	36
10	Kanagaon	c	c	c	c	Yes	Yes	No	No	No	Yes	Keskal	c	626	24	0	43
11	Korgaon	c	c	c	c	a	Yes	No	No	No	Yes	Keskal	c	159	4	0	25
12	Parali	c	c	c	c	b	b	No	No	No	Yes	Keskal	c	99	3	2	8
13	Kothodi	c	c	a	c	Yes	Yes	No	No	No	Yes	Keskal	c	417.2	3.8	0	10
14	Timdi	c	c	b	c	Yes	a	No	No	No	Yes	Keskal	c	622.4	15.2	0	20
15	Hichka	c	c	Yes	c	Yes	Yes	No	No	No	Yes	Keskal	c	328.3	8.1	1	20
16	Padde	c	c	a	c	a	Yes	No	No	No	Yes	Keskal	c	412	14	0	20
17	Todasi	c	Yes	Yes	Yes	Yes	Yes	No	No	No	Yes	Keskal	c	426	16	0	40
18	Gaddad	c	c	a	c	b	a	No	No	No	Yes	Keskal	c	176	10	0	20
19	Badekhauli	c	c	Yes	Yes	Yes	Yes	No	No	No	Yes	Keskal	c	399	27	1	20
20	Bitalkhauli	c	c	a	c	a	a	No	No	No	Yes	Keskal	c	337	9	0	10
21	Karmari	c	Yes	Yes	c	Yes	Yes	No	No	No	Yes	Keskal	c	199.5	3.5	0.4	18.6
22	Khalebendi	c	c	Yes	Yes	a	a	No	No	No	Yes	Keskal	c	508.5	8.1	0	8.6
23	Belgoan	c	c	Yes	c	Yes	Yes	No	No	No	Yes	Keskal	c	647.3	12.6	0	21.6
24	Karrarmeta	c	Yes	Yes	Yes	Yes	Yes	No	No	No	Yes	Kanker	c	334.5	13	0.2	14.1
25	Korkoti	c	Yes	Yes	Yes	Yes	Yes	No	No	No	Yes	Keskal	c	258.9	28.6	0.4	22.2
26	Dhanora	c	c	Yes	Yes	Yes	Yes	No	No	No	Yes	Keskal	c	291.6	42.1	8.4	94.9
27	Badwar	c	Yes	Yes	Yes	Yes	a	No	No	No	Yes	Keskal	c	359.9	22.1	1.5	10.2
28	Baniyagaon	c	Yes	Yes	Yes	Yes	Yes	No	No	No	Yes	Keskal	c	125.9	7.4	0	11.1
29	Bhatgaon	c	c	a	c	Yes	a	No	No	No	Yes	Keskal	c	193	13.8	0	18.5

**- VILLAGE DIRECTORY**

LAND USE ( AS IN 2009 )

Location CodeNo:-412

Location CodeNo:-0122

Land Use													Name of three most important commodities manufactured			Name of Village	Serial Number
Land use ( in hectares rounded up to one decimal place)							Area irrigated by source (in hectare).						First	Second	Third		
108	109	110	111	112	113	114	115	116	117	118	119	120	121	122	2	1	
0	53	3	2	520	4	520	0	4	0	0	0				Eragaon	1	
0	17	2	3	131	1	132	1	0	0	0	0				Umla	2	
0	95	10	5	174	0	174	0	0	0	0	0				Churegaon	3	
0	58	13	10	146	0	146	0	0	0	0	0				Kawagaon	4	
0	2	2	1	104	0	104	0	0	0	0	0				Sawalwahi	5	
0	28	2	2	243	0	243	0	0	0	0	0				Dundabedma	6	
0	87	6	10	186	0	188	0	0	0	0	0				Buikijuganar	7	
0	0	1	1	153	0	153	0	0	0	0	0				Kalepal	8	
0	72	12	15	527	0	530	0	0	0	0	0				Binjhe	9	
0	3	12	15	279	0	280	0	0	0	0	0				Kanagaon	10	
0	33	8	3	157	0	172	0	0	0	0	0				Korgaon	11	
0	3	3	15	95	0	0	0	0	0	0	0				Parali	12	
0	3	2	0.4	37	0	37	0	0	0	0	0				Kothodi	13	
0	75.3	3.2	3.4	138.6	0	141	0	0	0	0	0				Timdi	14	
0	10.2	3.3	2	261.2	0	265.7	0	0	0	0	0				Hichka	15	
0	32	7	6	190	0	201	0	0	0	0	0				Padde	16	
0	48	9	10	323	0	343	0	0	0	0	0				Todasi	17	
0	33	4	3	132	0	137	0	0	0	0	0				Gaddad	18	
0	51	8	20	220	0	252	0	0	0	0	0				Badekhauli	19	
0	20	5	4	109	0	114	0	0	0	0	0				Bitalkhauli	20	
0	1	2.3	1.8	176.6	0	178.2	0	0	0	0	0				Karmari	21	
0	2	3.8	3.2	144.2	0	144.2	0	0	0	0	0				Khalebendi	22	
0	47.2	2	1.1	253.1	0	253.5	0	0	0	0	0				Belgoan	23	
0	1.1	14	25	328	7	328	0	0	0	0	7				Karrarmeta	24	
0	1.5	3	3.7	213	2	213	0	0	0	0	2				Korkoti	25	
0	40.5	31	50	782.7	4.4	4.4	0	0	0	0	4.4				Dhanora	26	
0	10	10.6	25	280	3	280	0	0	0	0	3				Badwar	27	
0	1	3	0.5	237.2	1	237.2	0	1	0	0	0				Baniyagaon	28	
0	1.6	3.4	3	278.5	4.8	278.5	0	0	0	0	4.8				Bhatgaon	29	

Sr.No.	Name village	Location code no.	Total area of the village ( in hectares rounded up to one decimal place)	Total population ( 2011 census )	Number of households (2011 census)	Number of educational amenities available. (If not available within the village , the distance range code viz; a for < 5 Kms, b for 5-10 Kms and c for 10+ kms of nearest place where facility is available is given).													
						Pre-Primary school (PP)	Primary school (P)	Middle school (M)	Secondary School (S)	Senior Secondary school (SS)	Degree college of arts science & commerce (ASC)	Engineering college(EC)	Medical college (MC)	Management institute (MI)	Polytechnic (Pt)	Vocational training school /ITI	Non-formal training centre (NFTC)	Special school for disabled (SSD)	Others (specify)
1	2	3	4	5	6	7	8	9	10	11	12	13	14	15	16	17	18	19	20
30	Sawala	448526	1270	1258	239	3	1	a	a	c	c	c	c	c	c	c	c	c	c
31	Silati	448527	987.5	690	149	2	1	b	c	c	c	c	c	c	c	c	c	c	c
32	Umaradah	448528	548.2	135	23	1	1	c	c	c	c	c	c	c	c	c	c	c	c
33	Kukdadah	448529	1105	301	65	1	1	c	c	c	c	c	c	c	c	c	c	c	c
34	Kupagondi	448530	559.2	153	26	1	a	c	c	c	c	c	c	c	c	c	c	c	c
35	Matenga	448531	908.4	363	69	1	1	c	c	c	c	c	c	c	c	c	c	c	c
36	Sendurmeta	448532	431	131	25	1	a	c	c	c	c	c	c	c	c	c	c	c	c
37	Honehed	448533	698.3	243	51	1	1	c	c	c	c	c	c	c	c	c	c	c	c
38	Kudadwahi	448534	715.9	165	38	1	a	c	c	c	c	c	c	c	c	c	c	c	c
39	Kumud	448535	362.1	91	23	1		c	c	c	c	c	c	c	c	c	c	c	c
40	Kuye	448536	420.7	206	42	1	1	c	c	c	c	c	c	c	c	c	c	c	c
41	Bhandarpal	448537	671.8	291	71	1	a	c	c	c	c	c	c	c	c	c	c	c	c
42	Madgaon	448538	429.5	151	29	1	1	c	c	c	c	c	c	c	c	c	c	c	c
43	Khalechandeli	448539	497.5	146	40	2	b	c	c	c	c	c	c	c	c	c	c	c	c
44	Ghodajhar	448540	761.9	214	44	1	a	c	c	c	c	c	c	c	c	c	c	c	c
45	Middey	448541	559.3	141	31	1	a	c	c	c	c	c	c	c	c	c	c	c	c
46	Cherabeda	448542	1031.7	324	67	1	a	c	c	c	c	c	c	c	c	c	c	c	c
47	Bedmamari	448543	869.1	270	56	1	1	c	c	c	c	c	c	c	c	c	c	c	c
48	Uparbedi	448544	342.3	138	29	1	a	c	c	c	c	c	c	c	c	c	c	c	c
49	Uparchandeli	448545	526.9	149	30	1	a	c	c	c	c	c	c	c	c	c	c	c	c
50	Raobeda	448546	804.9	229	48	1	a	c	c	c	c	c	c	c	c	c	c	c	c
51	Hudawa	448547	225.5	59	11	1	1	b	b	c	c	c	c	c	c	c	c	c	c
52	Tutari	448548	1106	377	86	1		c	c	c	c	c	c	c	c	c	c	c	c
53	Girgoli	448549	643	149	41	1		c	c	c	c	c	c	c	c	c	c	c	c
54	Uparmurvend	448550	1139.4	411	83	1	b	c	c	c	c	c	c	c	c	c	c	c	c
55	Randha	448551	466.3	181	43	b	1	a	b	b	b	c	c	c	c	b	c	c	c
56	Bavnimari	448552	793.7	200	44	1	c	c	c	c	c	c	c	c	c	c	c	c	c
57	Garhdhanora	448553	1202.9	375	85	b	1	1	b	b	c	c	c	c	c	b	c	c	c
58	Tumuskonadi	448554	267.7	167	36	a	1	a	a	a	a	c	c	c	c	a	c	c	c
59	Khalemurvend	448555	1098	992	219	3	1	1	c	c	c	c	c	c	c	c	c	c	c
60	Parasgaon(Murnar)	448556	633	360	74	1	a	a	c	c	c	c	c	c	c	c	c	c	c
61	Dhonderapal	448557	666	536	114	1	a	a	c	c	c	c	c	c	c	c	c	c	c
62	Harwel	448558	701	726	166	1	1	c	c	c	c	c	c	c	c	c	c	c	c

Number of Medical Amenities available. (If not available within the village , the distance range code viz; a for < 5 Kms, b for 5-10 Kms and c for 10+ kms of nearest place where facility is available is given).												Number of Non-Government Medical Amenities available.				Availability of drinking water - Yes / No				Name village							
Community health centre (CHC)	Primary health centre (PHC)	Primary health sub centre (PHS)	Maternity and child welfare centre (MCW)	T.B. clinic (TBC)	Hospital-allopathic (HA)	Hospital-alternative medicine (HO)	Dispensary (D)	Veterinary hospital (VH)	Mobile health clinic (MHC)	Family welfare centre (FWC)	Charitable non Govt. hospital/Nursing home.	Medical practitioner with MBBS Degree	Medical practitioner with other degree	Medical practitioner with no degree	Traditional practitioner and faith healer .	Medicine Shop	Others	Tap water (Treated/Untreated)	Well water (Covered / Uncovered well)		Hand Pump	Tube wells / Bore well	Spring	River / Canal	Tank / Pond / Lake	Others	
21	c	a	1	1	a			c	c	c	0	0	0	0	0	0	0	Yes	Yes	Yes	Yes	Yes	Yes	Yes	No	Sawala	
22	c	b	b	b	b			c	c	c	0	0	0	0	0	0	0	Yes	Yes	Yes	Yes	No	Yes	Yes	No	Silati	
23	c	c	c	c	c			c	c	c	0	0	0	0	0	0	0	Yes	No	No	No	Yes	No	Yes	No	Umaradah	
24	c	b	b	c	c	c	c	b	c	c	0	0	0	0	0	0	0	Yes	Yes	Yes	No	No	Yes	No	No	Kukdadah	
25	c	c	c	c				c	c	c	0	0	0	0	0	0	0	Yes	No	Yes	No	No	No	Yes	No	Kupagondi	
26	c	c	c	c				c	c	c	0	0	0	0	0	0	0	No	Yes	Yes	No	Yes	Yes	Yes	No	Matenga	
27	c	c	c	c	c	c		c	c	c	0	0	0	0	0	0	0	No	No	Yes	No	No	No	Yes	No	Sendurmeta	
28	c	c	1	c	c			c	c	c	0	0	0	0	0	0	0	Yes	Yes	Yes	No	No	Yes	Yes	No	Honehed	
29	c	c	c	c	c			c	c	c	0	0	0	0	0	0	0	Yes	Yes	Yes	No	Yes	No	Yes	No	Kudadwahi	
30	c	c	c	c	c			c	c	c	0	0	0	0	0	0	0	No	Yes	Yes	No	Yes	No	Yes	No	Kumud	
31	c	c	1		c			c	c	c	0	0	0	0	0	0	0	Yes	Yes	Yes	No	Yes	No	Yes	No	Kuye	
32	c	c	c	c	c			c	c	c	0	0	0	0	0	0	0	No	Yes	Yes	No	Yes	No	Yes	No	Bhandarpal	
33	c	c	c	c	c			c	c	c	0	0	0	0	0	0	0	No	Yes	Yes	No	Yes	No	No	No	Madgaon	
34	c	c	c	c	c			c	c	c	0	0	0	0	0	0	0	No	No	Yes	No	No	Yes	Yes	No	Khalechandeli	
35	c	c	c	c	c			c	c	c	0	0	0	0	0	0	0	Yes	No	Yes	No	No	Yes	Yes	No	Ghodajhar	
36	c	c	c	c	c			c	c	c	0	0	0	0	0	0	0	Yes	Yes	Yes	No	Yes	No	Yes	No	Middey	
37	c	c	c	c	c			c	c	c	0	0	0	0	0	0	0	No	Yes	Yes	No	Yes	No	Yes	No	Cherabeda	
38	c	c	1	c	c			c	c	c	0	0	0	0	0	0	0	Yes	Yes	Yes	No	No	No	Yes	No	Bedmamari	
39	c	c	c	c	c			c	c	c	0	0	0	0	0	0	0	Yes	Yes	Yes	No	Yes	No	No	No	Uparbedi	
40	c	c	c	c	c			c	c	c	0	0	0	0	0	0	0	Yes	Yes	Yes	No	No	No	Yes	No	Uparchandeli	
41	c	c	c	c	c			c	c	c	0	0	0	0	0	0	0	Yes	Yes	Yes	No	No	No	Yes	No	Raobeda	
42	c	b	a	c	c			c	c	c	0	0	0	0	0	0	0	Yes	Yes	Yes	No	No	No	Yes	No	Hudawa	
43	c	c	c	c	c			c	c	c	0	0	0	0	0	0	0	Yes	Yes	Yes	No	No	No	Yes	No	Tutari	
44	c	c	c	c	c			c	c	c	0	0	0	0	0	0	0	Yes	Yes	Yes	No	No	No	Yes	No	Girgoli	
45	c	c	c	c	c			c	c	c	0	0	0	0	0	0	0	No	Yes	Yes	No	No	No	Yes	No	Uparmurvend	
46	b	b	b	b	b	b	b	b	b	b	0	0	0	0	0	0	0	No	No	Yes	No	No	Yes	Yes	No	Randha	
	c	c	c	c	c			c	c	c	0	0	0	0	0	0	0	Yes	Yes	Yes	No	No	No	Yes	No	Bavnimari	
	b	b	b	b	b	b	b	b	b	b	0	0	0	0	0	0	0	No	No	Yes	No	No	Yes	Yes	No	Garhdhanora	
	a	a	a	a	a	a	a	a	a	a	0	0	0	0	0	0	0	No	No	Yes	No	No	No	No	No	Tumuskonadi	
	c	a	b	c	c	c	c	b	c	c	0	0	1	0	0	0	0	No	Yes	Yes	No	No	Yes	Yes	No	Khalemurvend	
	c	a	b	c	c	c	c	c	c	c	0	0	1	0	0	0	0	No	No	Yes	No	No	Yes	Yes	No	Parasgaon(Murnar)	
	c	a	b	c	c	c	c	c	c	c	0	0	0	0	0	0	0	No	No	Yes	No	No	Yes	Yes	No	Dhonderapal	
	c	c		c	c	c	c	c	c	c	0	0	0	0	0	0	0	No	No	Yes	No	No	Yes	Yes	No	Harwel	
																											2

Sr.No.	Name village	Availability of toilet & others Yes / No				Communication and transport facilities (If amenities available code -Yes is given except for Village Pin Code ,If not available within the village , the distance range code viz; a for < 5 Kms, b for 5-10 Kms and c for 10+ kms of nearest place where facility is available is given).																
		Community toilet including bath.	Community toilet excluding bath.	Rural sanitary mart or sanitary hardware outlet available near the village.	Community bio- gas or recycle of waste for productive use.	Post office(PO)	Sub post office (SPO)	Post & Telegraph office (P&TO)	Village Pin Code	Telephones (Land lines)	Public call office (PCO)	Mobile phone coverage	Internet cafes/ Common service centre (CSC)	Private courier facility	Bus service (Public & Private)	Railway stations	Auto/Modified Autos	Taxis and Vans	Tractors	Cycle-pulled rickshaws(Manual & Machine driven)	Carts driven by animals	Sea /River ferry service
1	2	47	48	49	50	51	52	53	54	55	56	57	58	59	60	61	62	63	64	65	66	67
30	Sawala	No	No	No	No	Yes	c	c	491441	c	c	c	c	c	Yes	c	c	Yes	Yes	Yes	Yes	
31	Silati	No	No	No	No	Yes	c	c	494347	c	c	Yes	c	c	Yes	c	c	b	a	Yes	Yes	
32	Umaradah	No	No	No	No	c	c	c	494334	c	c	c	c	c		c	c	c	c		Yes	
33	Kukdadah	No	No	No	No	c	b	c	494334	a	a	Yes	c	c		c	a	a	Yes		Yes	
34	Kupagondi	No	No	No	No	c	c	b	494331	c	c	c	c	c		c	c	c	c		Yes	
35	Matenga	No	No	No	No	c	c	b	494347	c	c	c	c	c		c	c	c	c		b	
36	Sendurmeta	No	No	No	No	c	c	c	494331	c	c	c	c	c		c	c	c	c		Yes	
37	Honehed	No	No	No	No	c	c	c	494331	c	c	c	c	c		c	c	c	Yes		Yes	
38	Kudadwahi	No	No	No	No	c	c	b	492109	c	c	c	c	c		c	c	c	c	Yes	Yes	
39	Kumud	No	No	No	No	c	c	b	494331	c	c	c	c	c		c	c	c	c	Yes	Yes	
40	Kuye	No	No	No	No	c	c	a	494450	c	c	c	c	c		c	c	c	c	Yes	Yes	
41	Bhandarpal	No	No	No	No	c	c	a	494442	c	c	c	c	c		c	c	c	c	Yes	Yes	
42	Madgaon	No	No	No	No	c	c	b	494226	c	c	c	c	c		c	c	c	c	Yes	Yes	
43	Khalechandeli	No	No	No	No	c	c	b	494331	c	c	c	c	c		c	c	c	b		Yes	
44	Ghodajhar	No	No	No	No	c	c	b	494331	c	c	c	c	c		c	c	c	c		b	
45	Middey	No	No	No	No	c	c	b	494347	c	c	c	c	c		c	c	c	c	Yes	Yes	
46	Cherabeda	No	No	No	No	Yes	c	Yes	494669	c	c	c	c	c		c	c	c	c	Yes	Yes	
47	Bedmamari	No	No	No	No	c	c	a	492109	c	c	c	c	c		c	c	c	c		b	
48	Uparbedi	No	No	No	No	c	c	a	490042	c	c	c	c	c		c	c	c	c		b	
49	Uparchandeli	No	No	No	No	c	c	b	490024	c	c	c	c	c		c	c	c	c		b	
50	Raobeda	No	No	No	No	c	c	b	494230	c	c	c	c	c		c	c	c	c		c	
51	Hudawa	No	No	No	No	c	c	b	494347	c	a	a	c	c		c	c	a	a		Yes	
52	Tutari	No	No	No	No	c	c	c	495674	c	c	b	c	c		c	c	b	b		c	
53	Girgoli	No	No	No	No	c	c	b	493661	c	c	c	c	c		c	c	c	c		c	
54	Uparmurvend	No	No	No	No	c	b	b	494334	c	c	c	c	c		c	c	c	c		Yes	
55	Randha	No	No	No	No	b	b	b	494331	b	b	Yes	b	b		c	c	b	Yes		Yes	
56	Bavnimari	No	No	No	No	c	c	b	494331	c	c	c	c	c		c	c	c	c		b	
57	Garhdhanora	No	No	No	No	b	b	b	494331	b	b	Yes	b	b		c	c	b	Yes		Yes	
58	Tumuskonadi	No	No	No	No	a	a	a	497449	a	a	Yes	a	a		c	a	a	a		Yes	
59	Khalemurvend	No	No	No	No	Yes	Yes	c	494334	Yes	Yes	Yes	c	c	Yes	c	Yes	Yes	Yes		Yes	
60	Parasgaon(Murmar)	No	No	No	No	c	a	c	493889	a	a	Yes	c	c		c	a	a	Yes		Yes	
61	Dhonderapal	No	No	No	No	c	a	c	494334	a	a	Yes	c	c		c	a	a	Yes		Yes	
62	Harwel	No	No	No	No	c	a	c	494334	Yes	c	Yes	c	c		c	b	b	Yes		Yes	

Village connected to highways,village roads, banks & credit societies (If amenities available code -Yes is given, If not available within the village , the distance range code viz; a for < 5 Kms, b for 5-10 Kms and c for 10+ kms of nearest place where facility is available is given).

Availability of miscellaneous facilities (If amenities available code -Yes is g range code viz; a for < 5 Kms, b for 5-10 Kms and c for 10+ kms of near

68	69	70	71	72	73	74	75	76	77	78	79	80	81	82	83	84	85	86	87	88	89	90	91	2
Connected to national highway(NH)	Connected to state highway(SH)	Connected to major district road (MDR)	Connected to others district road	Pucca roads	Kutcheha roads	Water bounded macadam(WBM) roads	Navigable waterway (river/canal)(NW)	Footpaths (FP)	Commercial & Co-operative Banks	ATM	Agricultural Credit Societies	Self-Help Group (SHG)	Public distribution system (PDS) shop	Mandis / Regular market	Weekly Haat	Agricultural marketing society	Integrated Child Development Scheme (Nutritional Centres)	Anganwadi Centre (Nutritional Centres)	Others (Nutritional Centres)	ASHA (Accredited Social Health Activist)	Community centre with/without TV	Sports Field,	Sports Club / Recreation Centre	Name village
c	c	Yes	Yes	Yes	Yes				c	c	a	Yes	Yes	a	a	a	c	Yes	Yes	Yes	c	a	c	Sawala
c	c	Yes	Yes	Yes	Yes				b	c	b	Yes	a	b	b	c	c	Yes	Yes	Yes	c	Yes	c	Silati
c	c	c	c	c	Yes	b			c	c	c	Yes	b	c	c	c	c	b	Yes	Yes	c	c	c	Umaradah
a	c	a	a	a	Yes				b	c	c	Yes	b	c	b	c	c	Yes	Yes	c	c	c	c	Kukddadah
c	c	c	c	c	Yes	Yes			c	c	c	Yes	a	c	c	c	c	a	Yes	Yes	c	Yes	Yes	Kupagondi
c	c	c	c	c	Yes	c			c	c	c	Yes	b	c	c	c	c	Yes	Yes	Yes	c	Yes	c	Matenga
c	c	c	c	c	Yes	a			c	c	c	Yes	a	c	c	c	c	a	Yes	Yes	c	c	c	Sendurmeta
c	c	c	c	c	Yes	Yes			c	c	c	Yes	Yes	c	c	c	c	Yes	Yes	Yes	c	c	c	Honehed
c	c	c	c	c	Yes				c	c	c	Yes	a	c	a	c	c	Yes	Yes	Yes	c	c	c	Kudadwahi
c	c	c	c	c	Yes				c	c	c	Yes	a	c	a	c	c	Yes	Yes	Yes	c	c	c	Kumud
c	c	c	c	c	Yes				c	c	c	Yes	Yes	c	Yes	c	c	Yes	Yes	Yes	c	c	c	Kuye
c	c	c	c	c	Yes				c	c	c	Yes	a	c	a	c	c	Yes	Yes	c	c	c	c	Bhandarpal
c	c	c	c	c	Yes				c	c	c	Yes	b	c	b	c	c	Yes	Yes	c	c	c	c	Madgaon
c	c	c	c	c	Yes	b			c	c	c	Yes	b	c	c	c	c	Yes	Yes	Yes	c	Yes	c	Khalechandel
c	c	c	c	c	Yes	a			c	c	c	Yes	a	c	c	c	c	Yes	Yes	Yes	c	c	c	Ghodajhar
c	c	c	c	c	Yes				c	c	c	Yes	a	c	a	c	c	Yes	Yes	c	c	c	c	Middey
c	c	c	c	c	Yes				c	c	c	Yes	a	c	a	c	c	Yes	Yes	Yes	c	c	c	Cherabeda
c	c	c	c	c	Yes				c	c	c	Yes	c	c	b	c	c	Yes	Yes	Yes	c	c	c	Bedmamari
c	c	c	c	c	Yes				c	c	c	Yes	c	c	b	c	c	c	Yes	Yes	c	c	c	Uparbedi
c	c	c	c	c	Yes				c	c	c	Yes	b	c	c	c	c	a	Yes	Yes	c	c	c	Uparchandeli
c	c	c	c	c	Yes				c	c	c	Yes	c	c	b	c	c	a	Yes	Yes	c	c	c	Raobeda
c	c	b	b	b	Yes	a			b	c	b	a	a	b	b	c	c	a	Yes	Yes	c	b	c	Hudawa
b	b	b	c	b	Yes				c	c	c	Yes	b	c	b	b	c	a	Yes	Yes	c	c	c	Tutari
c	c	c	c	c	Yes				c	c	c	Yes	b	c	b	c	c	b	Yes	Yes	c	c	c	Girgoli
c	c	c	c	c	Yes	Yes			c	c	c	Yes	b	c	c	c	c	Yes	Yes	Yes	c	Yes	c	Uparmurvend
b	b	b	b	b	Yes	Yes			b	b	b	Yes	b	b	b	b	b	Yes	Yes	Yes	b	a	b	Randha
c	c	c	c	c	Yes				c	c	c	Yes	b	c	c	c	c	b	Yes	Yes	c	c	c	Bavnimari
b	b	b	b	b	Yes	Yes			b	b	b	Yes	b	b	b	b	b	Yes	Yes	Yes	b	Yes	b	Garhdhanora
a	a	a	a	a	Yes	Yes			a	a	a	a	a	a	a	a	a	a	Yes	Yes	a	Yes	a	Tumuskonadi
Yes	c	Yes	c	Yes					b	c	c	Yes	Yes	c	Yes	c	c	Yes	Yes	c	c	Yes	c	Khalemurvend
a	c	a	c	a	Yes				c	c	c	Yes	a	c	a	c	c	Yes	Yes	c	c	c	c	Parasgaon(Murnar)
a	c	a	a	a	Yes	Yes			b	c	c	Yes	a	c	a	c	c	Yes	Yes	c	c	c	c	Dhonderapal
b	c	b	Yes	Yes	Yes				c	c	c	Yes	a	c	c	c	c	Yes	Yes	c	c	c	c	Harwel

1	2	92	93	94	95	96	97	98	99	100	101	102	103	Land Use			
														Nearest Town		Area under different types of land	

1	2	92	93	94	95	96	97	98	99	100	101	102	103	104	105	106	107
	Name village	Cinema / Video Hall	Public Library	Public Reading Room	Newspaper Supply	Assembly Polling station	Birth & Death Registration Office	Power Supply for Domestic Use (ED)	Power Supply for Agricultural Use (EAG)	Power Supply for Commercial Use (EC)	Power Supply for All Uses (EA)	Name	Distance range code i.e. a for < 5 Kms, b for 5-10 Kms and c for 10+ kms.	Forests	Area under Non-agricultural Uses	Barren and Un-cultivable land	Permanent Pastures and Other Grazing Lands
30	Sawala	c	Yes	Yes	Yes	Yes	Yes	Yes	Yes	No	No	Keskal	c	790.7	2.7	0	69.2
31	Silati	c	c	a	Yes	Yes	a	No	No	No	Yes	Keskal	c	702.6	3.1	1.4	60.9
32	Umaradah	c	c	b	c	a	b	Yes	No	No	No	Keskal	c	362.3	1.4	83.4	10
33	Kukdadah	c	c	c	Yes	b	b	Yes	Yes	No	No	Keskal	c	444	32	452	47
34	Kupagoni	c	Yes	a	c	Yes	a	Yes	No	No	No	Keskal	c	20.8	6.4	458.5	0.1
35	Matenga	c	c	b	c	b	b	Yes	No	No	No	Keskal	c	248.7	7.7	430.4	0.4
36	Sendurmeta	c	c	Yes	c	a	a	Yes	No	No	No	Keskal	c	184.9	1.8	162	40.8
37	Honehed	c	c	Yes	c	Yes	Yes	Yes	No	No	No	Keskal	c	212.7	9.3	329.6	0.3
38	Kudadwahi	c	c	a	c	a	a	Yes	Yes	No	No	Keskal	c	272.4	1.1	370.6	4.4
39	Kumud	c	c	a	c	a	a	Yes	No	No	No	Keskal	c	335	0	0	0.1
40	Kuye	c	c	Yes	c	Yes	Yes	No	No	No	No	Keskal	c	295.8	0	0	30
41	Bhandarpal	c	c	a	c	Yes	a	No	No	No	No	Keskal	c	581.8	1	0	2.8
42	Madgaon	c	c	b	c	a	b	No	No	No	No	Keskal	c	340.9	4.2	10.8	20.1
43	Khalechandeli	c	c	c	c	b	b	Yes	No	No	No	Keskal	c	458	0	0.1	0.6
44	Ghodajhar	c	c	a	c	a	a	No	No	No	No	Keskal	c	193.8	8.2	512.2	1
45	Middey	c	c	a	c	a	a	No	No	No	No	Keskal	c	504.1	3.4	1.5	2
46	Cherabeda	c	c	a	c	a	a	No	No	No	No	Keskal	c	454.4	4.2	383.9	0.9
47	Bedmamari	c	c	c	c	Yes	a	Yes	No	Yes	No	Keskal	c	695.2	1.2	0	6
48	Uparbedi	c	c	c	c	a	b	No	No	No	No	Keskal	c	138.8	0.9	60.5	39.2
49	Uparchandeli	c	c	c	c	a	a	No	No	No	No	Keskal	c	420.9	1.4	2.2	16.3
50	Raobeda	c	c	c	c	Yes	Yes	No	No	No	No	Keskal	c	442	1.4	262.3	0.8
51	Hudawa	c	c	a	c	a	Yes	Yes	No	No	No	Keskal	c	208.6	4.2	0	0
52	Tutari	c	c	c	c	Yes	b	Yes	No	No	No	Keskal	c	900.9	4.6	0	16.7
53	Girgoli	c	c	c	c	b	a	No	No	No	No	Keskal	c	370.8	2.5	175.2	0.1
54	Uparmurvend	c	c	b	c	b	b	Yes	No	No	No	Keskal	c	917.6	25.7	56.4	19.8
55	Randha	b	b	b	b	a	b	Yes	No	No	No	Keskal	b	240.9	5.5	151.8	19.2
56	Bavnimari	c	c	c	c	b	b	Yes	No	No	No	Keskal	c	504.2	4.4	218.3	10.4
57	Garhdhanora	b	b	b	b	Yes	b	Yes	No	No	No	Keskal	b	393.7	32	630.6	32.1
58	Tumuskonadi	a	a	a	a	a	a	No	No	No	No	Keskal	a	215.6	5.3	0	2.7
59	Khalemurvend	c	c	Yes	Yes	Yes	Yes	No	No	No	Yes	Keskal	c	254	20	355	162
60	Parasgaon(Murnar)	c	c	Yes	Yes	a	a	Yes	Yes	No	No	Keskal	c	360	9	96	2
61	Dhonderapal	c	c	c	Yes	Yes	a	No	No	No	Yes	Keskal	c	161	25	135	129
62	Harwel	c	c	a	Yes	Yes	a	Yes	Yes	No	No	Kanker	c	368	6	25	36

Land Use													Name of three most important commodities manufactured			Name of Village	Serial Number
Land use ( in hectares rounded up to one decimal place)							Area irrigated by source (in hectare).						First	Second	Third		
108	109	110	111	112	113	114	115	116	117	118	119	120	121	122	2	1	
Land Under Miscellaneous Tree Crops etc.	Culturable Waste Land	Fallow lands other than current fallows	Current Fallows	Net Area Sown	Total Irrigated Land Area	Total Un-irrigated Land Area	Canals ( C )	Wells/Tube-wells(W/TW)	Tanks/Lakes(T/L)	Water Falls(WF)	Others(O)	First	Second	Third			
0	7	13	12.8	374.6	3.4	374.6	0	0	0	0	3.4				Sawala	30	
0	5	9	11.3	194.3	4.8	194.3	0	0	0	0	4.8				Silati	31	
0	14.8	1.9	0	74.3	0	74.3	0	0	0	0	0				Umaradah	32	
0	0	16	18	96	0	114	0	0	0	0	0				Kukdadah	33	
0	0	0.4	0.8	72.2	0	72.2	0	0	0	0	0				Kupagondi	34	
0	2.8	5.1	4	209.3	0	209.3	0	0	0	0	0				Matenga	35	
0	0	2	1.3	38.2	0	38.2	0	0	0	0	0				Sendurmeta	36	
0	0	3	0.9	142.6	0	142.6	0	0	0	0	0				Honehed	37	
0	1	2.4	1	62.9	0	62.9	0	0	0	0	0				Kudadwahi	38	
0	0.4	2	0	24.6	0	24.6	0	0	0	0	0				Kumud	39	
0	31.4	2.2	1.2	60	0	60	0	0	0	0	0				Kuye	40	
0	0	0.9	0	85.2	0	85.2	0	0	0	0	0				Bhandarpal	41	
0	1	2.4	2	48	0	48	0	0	0	0	0				Madgaon	42	
0	0	0.7	0	38.1	0	38.1	0	0	0	0	0				Khalechandeli	43	
0	0	0.6	0	46.1	0	46.1	0	0	0	0	0				Ghodajhar	44	
0	2	2.5	1	42.8	0	42.8	0	0	0	0	0				Middey	45	
0	2.6	6	4	175.7	0	175.7	0	0	0	0	0				Cherabeda	46	
0	11.6	14	12	129.2	0	129.2	0	0	0	0	0				Bedmamari	47	
0	1	2	1	98.9	0	0	0	0	0	0	0				Uparbedi	48	
0	5	7.3	3.8	70	0	0	0	0	0	0	0				Uparchandeli	49	
0	1	2.2	0.2	95	0	0	0	0	0	0	0				Raobeda	50	
0	0	0.7	2	10	0	0	0	0	0	0	0				Hudawa	51	
0	0	2.5	0	181.3	0	0	0	0	0	0	0				Tutari	52	
0	2.8	2	1	88.8	0	38.8	0	0	0	0	0				Girgoli	53	
0	4	3.8	0.1	112	0	112	0	0	0	0	0				Uparmurvend	54	
0	0	3.3	5.6	40	0	44.4	0	0	0	0	0				Randha	55	
0	0	2.3	0.7	53.3	0	53.3	0	0	0	0	0				Bavnimari	56	
0	6.2	8.1	6.3	93.9	0	112.9	0	0	0	0	0				Garhdhanora	57	
0	0	0	0	44	0	44	0	0	0	0	0				Tumuskonadi	58	
0	0	22	3	282	7	285	0	7	0	0	0				Khalemurvend	59	
0	0	25	16	125	0	141	0	0	0	0	0				Parasgaon(Murnar)	60	
0	0	29	6	181	22	187	0	4	18	0	0				Dhonderapal	61	
0	0	41	15	210	0	228	0	0	0	0	0				Harwel	62	



Sr.No.	Name village	Location code no.	Total area of the village ( in hectares rounded up to one decimal place)	Total population ( 2011 census )	Number of households (2011 census)	Number of educational amenities available. (If not available within the village , the distance range code viz; a for < 5 Kms, b for 5-10 Kms and c for 10+ kms of nearest place where facility is available is given).													
						Pre-Primary school (PP)	Primary school (P)	Middle school (M)	Secondary School (S)	Senior Secondary school (SS)	Degree college of arts, science & commerce (ASC)	Engineering college(EC)	Medical college (MC)	Management institute (MI)	Polytechnic (Pt)	Vocational training school /ITI	Non-formal training centre (NFTC)	Special school for disabled (SSD)	Others (specify)
1	2	3	4	5	6	7	8	9	10	11	12	13	14	15	16	17	18	19	20
63	Salebhat	448559	841	832	152	1	1	b	c	c	c	c	c	c	c	c			
64	Chiprel	448560	812	1032	212	2	1	b	c	c	c	c	c	c	c	c			
65	Mahurbeda	448561	441	156	33	1	a	b	c	c	c	c	c	c	c	c			
66	Dadargadh	448562	482	161	33	1	1	a	b	b	c	c	c	c	c	b			
67	Jamgaon	448563	388.6	995	227	a	3	1	a	a	a	c	c		c	a			
68	Kodobhat	448564	201.6	537	116	b	1	a	b	b	b	c	c		c	b			
69	Bayalpur	448565	282.5	461	96	b	1	1	b	b	b	c	c		c	b			
70	Kohkameta	448566	436	1143	237	1	1	b	b	b	b	c	b	1	c	b	2	c	
71	Gourgoan Chikhaladih	448567	513	1534	307	2	1	a	a	a	a	c	a		c	a	2	c	
72	Manjhicherra	448568	207.5	773	144	2	1	c		c	c	c	c	c	c	c	2	c	
73	Sidhawand	448569	524.9	931	178	b	2	1	b	b	b	c	c	c	c	b	2		
74	Aanwari	448570	1645.9	1605	383	c	4	1	a	c	c	c	c		c	c			
75	Undari	448571	163.8	542	111	b	1		a	a	b	c	c		c	b	c	c	
76	Narwa	448572	312.6	476	96	b	1	1	a	a	b	c	c		c	b	c	c	
77	Nirachhindali	448573	748.9	1315	275	b	4	2	b	b	b	c	c		c	b	c	c	
78	Batrali	448574	536.4	863	208	a	1	1	a	a	a	c	c	c	c	a	c	c	
79	Sargipal	448575	252.7	243	55	b	1		b	b	b	c	c		c	b	c	c	
80	Singanpur	448576	1766	3884	916	b	10	3	2	b	b	c	c		c	b	c	c	
81	Arandi	448577	2058.8	3509	802	b	7	3	1	b	c	c	c		c	c			
82	Bedma	448578	563.4	1078	228	c	2	1	a	c	c	c	c		c	c	c	c	
83	Charbhata	448579	411.7	838	175	c	2	1	a	a	c	c	c		c	c			
84	Khetarpal	448580	716.4	1157	251	1	1	1	a	b	c	c	c		c	c			
85	Palora	448581	492.2	1033	217	c	3	2	a	b	c	c	c		c	c			
86	Nawagarh	448582	455.6	888	178	b	2	1	b	b	c	c	c	c	c	c	c	c	
87	Nayanar	448583	572.1	750	143	b	1	1	b	b	c	c	c	c	c	c	c	c	
88	Harwakodo	448584	263.2	478	99	c	1	1	a	c	c	c	c	c	c	c	c	c	
89	Pipra	448585	6761.6	11728	2424	1	30	12	1	1	c	c	c		c	c			
90	Masukokoda	448586	952	1251	254	a	4	2	a	a	c	c	c	c	c	c	c	c	
91	Adenga	448587	2003	3831	856	1	9	4	1	1	b	c	c			b	c	c	
92	Pradhancherra	448588	300	444	108	a	1	1	a	a	b	c	c		c	b	c	c	
93	Seonipal	448589	295.2	507	98	b	1	1	a	b	b	c	c	c	c	c	c	c	
94	Halia	448590	436	327	57	1	1	1	a	c	c	c	c	c	c	c	c	1	c
95	Jarandi	448591	285.3	492	108	b	1	1	b	b	c	c	c	c	c	c	c	c	

Number of Medical Amenities available. (If not available within the village , the distance range code viz; a for < 5 Kms, b for 5-10 Kms and c for 10+ kms of nearest place where facility is available is given).											Number of Non-Government Medical Amenities available.				Availability of drinking water - Yes / No				Name village							
Community health centre (CHC)	Primary health centre (PHC)	Primary health sub centre (PHS)	Maternity and child welfare centre (MCWC)	T.B. clinic (TBC)	Hospital-allopathic (HA)	Hospital-alternative medicine (HO)	Dispensary (D)	Veterinary hospital (VH)	Mobile health clinic (MHC)	Family welfare centre (FWC)	Charitable non Govt. hospital/Nursing home.	Medical practitioner with MBBS Degree	Medical practitioner with other degree	Medical practitioner with no degree	Traditional practitioner and faith healer .	Medicine Shop	Others	Tap water (Treated/Untreated)		Well water (Covered / Uncovered well)	Hand Pump	Tube wells / Bore well	Spring	River / Canal	Tank / Pond / Lake	Others
21	c	b	c	c	c	c	c	c	c	c	0	0	1	0	0	0	0	No	No	Yes	No	No	No	No	No	Salebhat
22	c	b	c	c	c	c	c	c	c	c	0	0	2	0	0	0	0	No	Yes	Yes	No	No	No	No	No	Chiprel
23	c	b	c	c	c	c	c	c	c	c	0	0	0	0	0	0	0	No	No	Yes	No	No	Yes	No	No	Mahurbeda
24	b	a	c	b	b	b	b	b	b	b	0	0	0	0	0	0	0	No	No	Yes	No	No	No	No	No	Dadargadh
25	a	a	1	a	a	a	a	a	a	a	0	0	0	0	0	0	0	Yes	Yes	Yes	No	No	No	Yes	No	Jamgaon
26	b	b	a	b	b	b	b	b	b	b	0	0	0	0	0	0	0	Yes	Yes	Yes	No	No	No	Yes	No	Kodobhat
27	b	b	a	b	b	b	b	b	b	b	0	0	0	0	0	0	0	Yes	Yes	Yes	No	No	No	Yes	No	Bayalpur
28	b	b	1	b	b	b	b	b	b	b	0	0	0	0	0	0	0	No	Yes	Yes	Yes	No	No	Yes	No	Kohkameta
29	a	a	a	a	a	a	a	a	a	a	0	0	0	0	0	0	0	No	Yes	Yes	Yes	No	No	Yes	No	Gourgoan Chikhaladih
30	c	c	b	c	c	c	c	c	c	c	0	0	0	0	0	0	0	No	Yes	Yes	No	No	No	No	No	Manjihicherra
31	b	c	a	b	b	b	b	b	b	b	0	0	0	0	0	0	0	No	Yes	Yes	Yes	No	No	Yes	No	Sidhawand
32	c	c	1	a	c	c	c	c	c	c	0	0	0	0	4	0	0	No	Yes	Yes	Yes	No	Yes	Yes	No	Aanwari
33	b	b	a	b	b	b	a	b	b	b	0	0	0	0	0	0	0	No	Yes	Yes	No	No	No	No	No	Undari
34	b	a	a	b	b	b	a	b	b	b	0	0	0	0	2	0	0	No	Yes	Yes	No	No	No	No	No	Narwa
35	b	b	1	b	b	b	b	b	b	b	0	0	0	0	0	0	0	No	Yes	Yes	No	No	No	Yes	No	Nirachhindali
36	a	a	a	a	a	a	a	a	a	a	0	0	0	0	0	0	0	No	Yes	Yes	No	No	No	Yes	No	Batrali
37	b	b	b	b	b	b	b	b	b	b	0	0	0	0	0	0	0	No	Yes	Yes	No	No	No	Yes	No	Sargipal
38	b	b	1	b	b	b	b	b	b	b	0	0	0	0	3	0	0	Yes	Yes	Yes	No	No	Yes	Yes	No	Singanpur
39	c	b	1	1	c	c	1	b	c	c	0	0	1	4	3	0	0	No	Yes	Yes	Yes	No	Yes	Yes	No	Arandi
40	c	a	b	c	c	c	a	a	c	c	0	0	0	0	0	0	0	No	Yes	Yes	Yes	No	No	Yes	No	Bedma
41	c	a	a	a	c	a	a	c	c	c	0	0	0	0	3	0	0	No	Yes	Yes	No	No	No	Yes	No	Charbhata
42	c	b	1	1	c	b	c	b	c	c	0	0	0	0	1	0	0	No	Yes	Yes	Yes	No	No	Yes	No	Khetarpal
43	c	b	a	a	c	b	c	b	c	c	0	0	0	0	3	0	0	No	Yes	Yes	Yes	No	No	Yes	No	Palora
44	c	b	a	c	c	c	c	b	c	c	0	0	0	0	0	0	0	No	Yes	Yes	Yes	No	Yes	Yes	No	Nawagarh
45	c	b	1	c	b	c	b	b	c	c	0	0	0	0	0	0	0	No	Yes	Yes	No	No	No	Yes	No	Nayanar
46	c	c	a	a	c	c	c	c	c	c	0	0	0	0	0	0	0	No	Yes	Yes	No	No	No	Yes	No	Harwakodo
47	c	c	c	c	1	1	c	c	c	c	0	0	1	0	0	3	0	Yes	Yes	Yes	Yes	No	No	No	No	Pipra
48	c	a	b	b	c	a	c	a	c	c	0	0	0	0	0	0	0	No	Yes	Yes	Yes	No	No	Yes	No	Masukokoda
49	b	1	1	b	b	1	1	b	b	b	0	0	0	1	0	1	0	Yes	Yes	Yes	No	No	No	Yes	No	Adenga
50	b	a	a	a	b	b	b	b	b	b	0	0	0	1	0	0	0	No	Yes	Yes	No	No	No	Yes	No	Pradhancherra
51	c	b	a	b	c	b	c	c	c	c	0	0	0	2	0	0	0	No	Yes	Yes	No	No	No	Yes	No	Seonipal
52	c	c	b	c	c	c	c	c	c	c	0	0	0	0	0	0	0	No	Yes	Yes	Yes	No	Yes	Yes	No	Halia
53	c	b	b	b	c	c	c	c	c	c	0	0	0	1	0	0	0	No	Yes	Yes	No	No	No	Yes	No	Jarandi

Sr.No.	Name village	Availability of toilet & others Yes / No				Communication and transport facilities (If amenities available code -Yes is given except for Village Pin Code ,If not available within the village , the distance range code viz; a for < 5 Kms, b for 5-10 Kms and c for 10+ kms of nearest place where facility is available is given).																
		Community toilet including bath.	Community toilet excluding bath.	Rural sanitary mart or sanitary hardware outlet available near the village.	Community bio- gas or recycle of waste for productive use.	Post office(PO)	Sub post office (SPO)	Post & Telegraph office (P&TO)	Village Pin Code	Telephones (Land lines)	Public call office (PCO)	Mobile phone coverage	Internet cafes/ Common service centre (CSC)	Private courier facility	Bus service (Public & Private)	Railway stations	Auto/Modified Autos	Taxis and Vans	Tractors	Cycle-pulled rickshaws(Manual & Machine driven)	Carts driven by animals	Sea /River ferry service
1	2	47	48	49	50	51	52	53	54	55	56	57	58	59	60	61	62	63	64	65	66	67
63	Salebhat	No	No	No	No	c	a	c	494334	Yes	Yes	c	c	c		c	c	c	Yes		Yes	
64	Chiprel	No	No	No	No	c	Yes	c	494334	c	c	Yes	c	c		c	c	Yes	Yes		Yes	
65	Mahurbeda	No	No	No	No	c	a	c	494334	c	c	Yes	c	c		c	a	Yes	Yes		Yes	
66	Dadargadh	No	No	No	No	b	a	b	494334	b	b	Yes	b	b	Yes	c	Yes	Yes	Yes		Yes	
67	Jamgaon	No	No	No	No	a	a	a	494230	a	a	a	a	a		c	c	a	a		Yes	
68	Kodobhat	No	No	No	No	b	b	b	494331	b	b	b	b	b		c	c	b	b		Yes	
69	Bayalpur	No	No	No	No	b	b	b	494331	b	b	b	b	b		c	c	b	b		Yes	
70	Kohkameta	No	No	No	No	Yes	Yes	b	494661	Yes	b	Yes	b	b	Yes	c	b	Yes	Yes	Yes	Yes	Yes
71	Gourgoan Chikhaladih	No	No	No	No	a	a	a	494331	a	a	Yes	a	a	Yes	c	a	Yes	Yes	Yes	Yes	Yes
72	Manjhicherra	No	No	No	No	b	c	c	494331	c	c	Yes	c	c	Yes	c	c	b	c	Yes	Yes	
73	Sidhawand	No	No	No	No	a	b	b	494331	b	b	Yes	b	b	Yes	c	b	Yes	b	Yes	Yes	
74	Aanwari	No	No	No	No	c	c	a	495674	a	a	c	c	c		c	c	a	Yes	Yes	Yes	
75	Undari	No	No	No	No	a	a	b	491666	b	b	Yes	b	b		c	b	b	a		Yes	
76	Narwa	No	No	No	No	a	a	b	494331	b	b	Yes	b	b		c	b	b	Yes		Yes	
77	Nirachhindali	No	No	No	No	a	a	b	495674	b	b	Yes	b	b		c	b	b	Yes		Yes	
78	Batrali	No	No	No	No	a	a	a	494331	a	a	Yes	a	a	Yes	c	a	Yes	Yes		Yes	
79	Sargipal	No	No	No	No	b	b	b	494347	b	b	Yes	b	b		c	c	a	Yes		Yes	
80	Singanpur	No	No	No	No	Yes	Yes	b	495116	b	b	Yes	b	b	Yes	c	b	b	Yes		Yes	
81	Arandi	No	No	No	No	Yes	c	Yes	494230	Yes	Yes	Yes	Yes	c	Yes	c	c	Yes	Yes	Yes	Yes	Yes
82	Bedma	No	No	No	No	c	a	a	492109	a	a	Yes	c	c	Yes	c	c	Yes	Yes		Yes	
83	Charbhata	No	No	No	No	c	c	a	494337	a	a	Yes	a	c		c	c	a	Yes	Yes	Yes	
84	Khetarpal	No	No	No	No	Yes	c	Yes	494347	Yes	b	Yes	b	c		c	c	b	Yes	Yes	Yes	
85	Palora	No	No	No	No	c	c	a	494347	a	b	Yes	b	c		c	c	b	a	Yes	Yes	
86	Nawagarh	No	No	No	No	c	a	c	494334	b	b	Yes	c	c		c	c	b	c		b	
87	Nayanar	No	No	No	No	c	b	c	494553	b	b	Yes	b	c		c	c	b	c		b	
88	Harwakodo	No	No	No	No	c	b	c	494347	c	c	Yes	c	c		c	c	c	c		b	
89	Pipra	No	No	No	No	Yes	Yes	c	494665	Yes	Yes	Yes	c	c	Yes	c	Yes	Yes	Yes		Yes	
90	Masukokoda	No	No	No	No	c	a	c	492109	a	a	Yes	c	c	Yes	c	c	a	c		Yes	
91	Adenga	No	No	No	No	Yes	Yes	b	494665	b	b	Yes	b	b		c	b	Yes	Yes		Yes	
92	Pradhancherra	No	No	No	No		b	b	494331	b	b	Yes	b	b		c	b	b	Yes		b	
93	Seonipal	No	No	No	No	c	b	c	494347	c	c	c	c	c		c	c	c	Yes		b	
94	Halia	No	No	No	No	c	a	c	494331	c	c	Yes	c	c	Yes	c	c	b	c	Yes	Yes	
95	Jarandi	No	No	No	No	c	a	c	492109	c	c	Yes	c	c		c	c	c	Yes		b	

Village connected to highways,village roads, banks & credit societies (If amenities available code -Yes is given, If not available within the village , the distance range code viz; a for < 5 Kms, b for 5-10 Kms and c for 10+ kms of nearest place where facility is available is given).

Availability of miscellaneous facilities (If amenities available code -Yes is g range code viz; a for < 5 Kms, b for 5-10 Kms and c for 10+ kms of near

68	69	70	71	72	73	74	75	76	77	78	79	80	81	82	83	84	85	86	87	88	89	90	91	2
Connected to national highway(NH)	Connected to state highway(SH)	Connected to major district road (MDR)	Connected to others district road	Pucca roads	Kutcha roads	Water bounded macadam(WBM) roads	Navigable waterway (river/canal)(NW)	Footpaths (FP)	Commercial & Co-operative Banks	ATM	Agricultural Credit Societies	Self-Help Group (SHG)	Public distribution system (PDS) shop	Mandis / Regular market	Weekly Haat	Agricultural marketing society	Integrated Child Development Scheme (Nutritional Centres)	Anganwadi Centre (Nutritional Centres)	Others (Nutritional Centres)	ASHA (Accredited Social Health Activist)	Community centre with/without TV	Sports Field,	Sports Club / Recreation Centre	Name village
a	c	c	Yes	Yes	Yes				c	c	c	Yes	Yes	c	Yes	c	c	Yes	Yes	Yes	c	c	c	Salebhat
a	c	a	Yes	Yes	Yes				c	c	c	Yes	Yes	c	a	c	c	Yes	Yes	Yes	c	c	c	Chiprel
a	c	a	Yes	Yes					c	c	c	Yes	a	c	a	c	c	Yes	Yes	Yes	c	c	c	Mahurbeda
Yes	b	Yes	Yes	Yes	Yes				b	b	b	Yes	a	b	a	b	b	Yes	Yes	Yes	b	b	b	Dadargadh
a	a	a	Yes	Yes	Yes				a	a	a	Yes	Yes	a	a	a	a	Yes	Yes	Yes	a	Yes	a	Jamgaon
b	b	b	Yes	Yes	Yes				b	b	b	Yes	Yes	b	b	b	b	Yes	Yes	Yes	b	Yes	b	Kodobhat
b	b	b	Yes	Yes	Yes				b	b	b	Yes	Yes	b	b	b	b	Yes	Yes	Yes	b	b	b	Bayalpur
b	Yes	b	Yes	Yes	Yes	Yes			b	b	b	Yes	Yes	b	b	b	Yes	Yes	Yes	Yes	b	Yes	b	Kohkameta
a	Yes	a	Yes	Yes	Yes	Yes			a	a	a	Yes	Yes	a	a	a	Yes	Yes	Yes	Yes	a	a	a	Gourgoan Chikhaladih
c	Yes	Yes	Yes	Yes	Yes	Yes			c	c	c	Yes	b	c	c	c	c	Yes	Yes	Yes	c	c	c	Manjhicherra
a	Yes	Yes	Yes	Yes	Yes	Yes			b	b	b	Yes	Yes	b	b	b	Yes	Yes	Yes	Yes	b	b	b	Sidhawand
a	a	a	a	a	Yes	Yes			a	c	c	Yes	Yes	Yes	a	c	c	Yes	Yes	Yes	c	Yes	c	Aanwari
b	b	b	b	Yes	Yes	Yes	c		b	b	b	Yes	a	b	a	a	b	Yes	Yes	Yes	b	Yes	b	Undari
a	a	a	a	Yes	Yes	Yes	c		b	b	b	Yes	Yes	b	b	a	b	Yes	Yes	Yes	b	Yes	b	Narwa
a	a	a	a	Yes	Yes	Yes	c		b	b	b	Yes	Yes	b	b	a	b	Yes	Yes	Yes	b	Yes	b	Nirachhindali
Yes	a	Yes	Yes	Yes	Yes	Yes			a	a	a	Yes	Yes	a	a	a	a	a	Yes	Yes	a	a	a	Batrali
a	a	a	a	a	Yes	Yes			b	b	b	Yes	a	b	b	b	b	Yes	Yes	Yes	b	Yes	b	Sargipal
Yes	Yes	Yes	Yes	Yes	Yes	Yes	c	Yes	b	Yes	Yes	Yes	b	Yes	b	b	b	Yes	Yes	Yes	b	Yes	b	Singanpur
a	a	Yes	Yes	Yes	Yes	Yes			c	c	c	Yes	Yes	Yes	Yes	c	c	Yes	Yes	Yes	c	Yes	c	Arandi
Yes	Yes	Yes	Yes	Yes	Yes		c		c	c	b	Yes	Yes	c	a	a	c	Yes	Yes	Yes	c	Yes	c	Bedma
a	a	a	Yes	Yes	Yes	Yes			c	c	c	Yes	Yes	a	a	c	c	Yes	Yes	Yes	c	Yes	c	Charbhata
b	b	b	b	b	Yes	Yes			b	c	c	Yes	Yes	Yes	Yes	c	c	Yes	Yes	Yes	c	Yes	c	Khetarpal
b	b	b	a	a	Yes	Yes			b	c	c	Yes	a	Yes	b	c	c	Yes	Yes	Yes	c	Yes	c	Palora
b	c	c	c	Yes	Yes	Yes			b	c	b	Yes	a	c	b	c	c	Yes	Yes	Yes	c	b	c	Nawagarh
b	c	c	c	Yes	Yes	Yes			b	c	b	Yes	Yes	c	b	c	c	Yes	Yes	Yes	c	b	c	Nayanar
c	c	c	c	Yes	Yes	Yes			c	c	c	Yes	a	c	c	c	c	Yes	Yes	Yes	c	c	c	Harwakodo
Yes	Yes	Yes	Yes	Yes	Yes	Yes			Yes	c	Yes	Yes	Yes	c	Yes	c	c	Yes	Yes	Yes	c	Yes	c	Pipra
Yes	c	c	c	Yes	Yes	Yes			a	c	a	Yes	Yes	c	a	c	c	Yes	Yes	Yes	c	a	c	Masukokoda
b	b	b	b	b	Yes	Yes			Yes	b	c	Yes	Yes	b	Yes	b	Yes	Yes	Yes	Yes	Yes	Yes	b	Adenga
b	b	b	b	Yes	Yes				b	b	b	Yes	Yes	b	a	b	Yes	Yes	Yes	Yes	b	Yes	Yes	Pradhancherra
c	c	c	a	a	Yes	Yes			c	c	c	Yes	b	c	b	c	a	Yes	Yes	Yes	Yes	Yes	Yes	Seonipal
c	Yes	c	Yes	Yes	Yes	Yes			c	c	c	Yes	b	c	c	c	c	Yes	Yes	Yes	c	c	c	Halia
c	b	c	c	Yes	Yes	Yes			c	c	c	Yes	b	c	b	c	Yes	Yes	Yes	Yes	c	Yes	Yes	Jarandi

iven, If not available within the village , the distance st place where facility is available is given).							Availability of electricity (Yes/No)				Land Use						
											Nearest Town		Area under different types of la				
1	2	92	93	94	95	96	97	98	99	100	101	102	103	104	105	106	107
	Name village	Cinema / Video Hall	Public Library	Public Reading Room	Newspaper Supply	Assembly Polling station	Birth & Death Registration Office	Power Supply for Domestic Use (ED)	Power Supply for Agricultural Use (EAG)	Power Supply for Commercial Use (EC)	Power Supply for All Uses (EA)	Name	Distance range code i.e. a for < 5 Kms, b for 5-10 Kms and c for 10+ kms .	Forests	Area under Non-agricultural Uses	Barren and Un-cultivable land	Permanent Pastures and Other Grazing Lands
63	Salebhat	c	c	Yes	Yes	Yes	Yes	No	No	No	Yes	Keskal	c	358	21	85	15
64	Chiprel	c	c	Yes	Yes	Yes	Yes	No	No	No	Yes	Keskal	c	360	20	0	19
65	Mahurbeda	c	c	a	Yes	a	a	Yes	Yes	No	No	Keskal	c	357	18	0	14
66	Dadargadh	b	b	a	Yes	a	a	Yes	Yes	No	No	Keskal	b	390	9	3	1
67	Jamgaon	a	a	Yes	Yes	Yes	Yes	No	No	No	Yes	Keskal	a	76.3	25.2	0	19.7
68	Kodobhat	b	b	Yes	Yes	Yes	Yes	No	No	No	Yes	Keskal	b	1.7	4.9	0	42.2
69	Bayalpur	b	b	Yes	b	Yes	b	No	No	No	Yes	Keskal	b	90.6	10.7	0	17.5
70	Kohkameta	b	b	Yes	b	Yes	Yes	Yes	Yes	No	No	Keskal	b	174	16	0	2
71	Gourgoan Chikhaladih	a	a	Yes	a	Yes	Yes	No	No	No	Yes	Keskal	a	100	29	0	25
72	Manjihicherra	c	c	Yes	c	Yes	b	Yes	Yes	No	No	Keskal	c	34.4	12.7	0	5.8
73	Sidhawand	b	b	Yes	Yes	Yes	Yes	Yes	Yes	No	No	Keskal	b	215	14	0	8
74	Aanwari	c	c	Yes	Yes	Yes	Yes	No	No	No	Yes	Keskal	c	959.3	35.3	1.4	105
75	Undari	b	b	a	Yes	Yes	a	Yes	Yes	No	No	Keskal	b	49.5	9.2	0	7.6
76	Narwa	b	b	a	Yes	a	a	Yes	Yes	No	No	Keskal	b	160.2	9.2	0	2.5
77	Nirachhindali	b	Yes	b	Yes	Yes	Yes	Yes	No	No	No	Keskal	b	302.6	41.6	0	30.8
78	Batrali	a	Yes	Yes	Yes	Yes	Yes	Yes	No	No	No	Keskal	a	272	13.4	6.4	0
79	Sargipal	b	b	a	Yes	a	a	Yes	No	No	No	Keskal	b	99.1	5	41.6	26.7
80	Singanpur	b	b	Yes	Yes	Yes	Yes	Yes	Yes	No	No	Keskal	b	619.2	45.6	0.3	47.3
81	Arandi	c	c	Yes	Yes	Yes	Yes	No	No	No	Yes	Keskal	c	629.8	78.8	0.4	112
82	Bedma	c	Yes	Yes	Yes	Yes	Yes	No	No	No	Yes	Keskal	c	226.2	20.2	0	15
83	Charbhata	c	c	Yes	c	Yes	Yes	No	No	No	Yes	Keskal	c	90.1	5.3	0	25
84	Khetarpal	c	c	Yes	c	Yes	Yes	No	No	No	Yes	Keskal	c	274.1	4.3	0	40
85	Palora	c	c	a	c	Yes	a	No	No	No	Yes	Keskal	c	150.6	3.9	0	4
86	Nawagarh	c	c	a	c	Yes	Yes	Yes	No	No	No	Keskal	c	150.7	3.7	0.1	20
87	Nayanar	c	c	c	c	Yes	Yes	Yes	No	No	No	Keskal	c	300.6	10.1	0	20
88	Harwakodo	c	c	c	c	a	a	Yes	No	No	No	Keskal	c	115.3	2.5	0	2.4
89	Pipra	c	Yes	Yes	Yes	Yes	Yes	No	No	No	Yes	Keskal	c	2702.5	163.8	33.6	342
90	Masukokoda	c	c	Yes	Yes	Yes	Yes	Yes	No	No	No	Keskal	c	499.8	14	0	0
91	Adenga	b	Yes	Yes	Yes	Yes	Yes	Yes	Yes	No	No	Keskal	b	165.6	64.2	0.2	100.6
92	Pradhancherra	b	Yes	Yes	Yes	Yes	Yes	Yes	Yes	No	No	Keskal	b	148	7.5	0	14.9
93	Seonipal	Yes	Yes	Yes	Yes	Yes	Yes	Yes	Yes	No	No	Keskal	c	68.1	6.3	0	20.7
94	Halia	c	c	c	c	Yes	b	Yes	Yes	No	No	Keskal	c	216	4	0	8
95	Jarandi	c	Yes	Yes	Yes	Yes	Yes	Yes	Yes	No	No	Keskal	c	194	3	0.1	2.5

Land Use													Name of three most important commodities manufactured			Name of Village	Serial Number
Land use ( in hectares rounded up to one decimal place)							Area irrigated by source (in hectare).										
Land Under Miscellaneous Tree Crops etc.	Culturable Waste Land	Fallow lands other than current fallows	Current Fallows	Net Area Sown	Total Irrigated Land Area	Total Un-irrigated Land Area	Canals ( C )	Wells/Tube-wells(W/TW)	Tanks/Lakes(T/L)	Water Falls(WF)	Others(O)	First	Second	Third			
108	109	110	111	112	113	114	115	116	117	118	119	120	121	122	2	1	
0	0	70	21	271	1	292	0	1	0	0	0				Salebhat	63	
0	0	43	26	344	1	344	0	1	0	0	0				Chiprel	64	
0	0	13	4	35	3	35	0	3	0	0	0				Mahurbeda	65	
0	0	16	2	61	1	16	0	1	0	0	0				Dadargadh	66	
0	11.7	10.3	8.5	236.9	23.3	219.2	0	1.3	22	0	0				Jamgaon	67	
0	3.5	1.9	3	144.3	1.7	140.7	0	1.7	0	0	0				Kodobhat	68	
0	7.2	15.4	9.3	131.8	0.5	138	0	0.5	0	0	0				Bayalpur	69	
0	3	12	26	203	5	203	0	4	0	0	1				Kohkameta	70	
0	2	12	5	340	3	340	0	3	0	0	0				Gourgoan Chikhaladih	71	
0	0	6.4	0	148.2	6.1	124.6	0	4	0	0	2.2				Manjhicherra	72	
5	5	26.9	0	251	13	251	0	13	0	0	0				Sidhawand	73	
0	68.7	19.1	17.4	439.7	33.6	460	0	16	5.3	0	12				Aanwari	74	
4.2	4.7	2.6	4.3	81.5	0	93.2	0	0	0	0	0				Undari	75	
10	0	10.2	3.2	117.2	0	142.2	0	0	0	0	0				Narwa	76	
6.4	16	22.5	15.1	314	11.8	357.3	0	0.2	11.6	0	0				Nirachhindali	77	
0	2.5	16.2	6.8	219.1	0.9	242.1	0	0.9	0	0	0				Batralli	78	
0	0	5	6.5	68.7	0.2	63.8	0	0.2	0	0	0				Sargipal	79	
102	6	26.6	46.7	872.4	35.7	1005.8	0	4.2	0	0	31				Singanpur	80	
0	126	17.3	80.1	1014.4	211.8	1024.8	0	112.6	71.3	0	28				Arandi	81	
0	17.4	13.7	1.8	269.1	18.8	265.9	0	17.8	0	0	1				Bedma	82	
0	46.1	2.8	2.9	239.6	5	256.6	0	4.1	0	0	0.8				Charbhata	83	
0	30.4	3.9	4.5	359.3	2.1	364.3	0	2.1	0	0	0				Khetarpal	84	
0	7.5	0.7	2	323.6	3.6	332.2	0	4.6	0.4	0	1.6				Palora	85	
0	24	10.1	4.4	242.7	0	242.7	0	0	0	0	0				Nawagarh	86	
0	4.5	1.2	1	234.7	0	234.7	0	0	0	0	0				Nayanar	87	
0	1	4.3	0.2	137.6	0	137.6	0	0	0	0	0				Harwakodo	88	
19.3	231.6	22.4	172.9	3073.5	36.4	3122	0	22.5	0	0	14				Pipra	89	
0	21	2.5	6.4	408.3	3.5	408.3	0	3.5	0	0	0				Masukokoda	90	
0	484.1	19.8	17	1151.4	97.7	1149.1	0	3.4	20	0	74				Adenga	91	
10.2	9	2.6	6.1	101.6	4.8	105.2	0	3.4	0	0	1.4				Pradhancherra	92	
0	0	1.6	1.6	196.9	10.6	198.8	0	0.6	10	0	0				Seonipal	93	
0	10	1	0	197	7	197	0	0.3	0	0	6.7				Halia	94	
0	0	0.2	0.1	85.3	0	86.9	0	0	0	0	0				Jarandi	95	

Sr.No.	Name village	Location code no.	Total area of the village ( in hectares rounded up to one decimal place)	Total population ( 2011 census )	Number of households (2011 census)	Number of educational amenities available. (If not available within the village , the distance range code viz; a for < 5 Kms, b for 5-10 Kms and c for 10+ kms of nearest place where facility is available is given).														
						Pre-Primary school (PP)	Primary school (P)	Middle school (M)	Secondary School (S)	Senior Secondary school (SS)	Degree college of arts science & commerce (ASC)	Engineering college(EC)	Medical college (MC)	Management institute (MI)	Polytechnic (Pt)	Vocational training school /ITI	Non-formal training centre (NFTC)	Special school for disabled (SSD)	Others (specify)	
1	2	3	4	5	6	7	8	9	10	11	12	13	14	15	16	17	18	19	20	
96	Garawandi	448592	928.3	1285	267	b	4	1	b	b	c	c	c	c	c	c	c	c	c	
97	Toskapal	448593	1261.6	1364	283	c	3	2	b	c	c	c	c	c	c	c	c	c	c	
98	Adanbeda	448594	292.9	446	93	c	2	a	a	c	c	c	c	c	c	c	c	c	c	
99	Sikagaon	448595	323.9	552	124	b	1	1	b	b	c	c	c	c	c	c	c	c	c	
100	Salebhat	448596	511.1	911	188	b	2	1	b	b	c	c	c	c	c	c	c	c	c	
101	Nalajhar	448597	925	350	72	c	2	c	c	c	c	c	c	c	c	c	1	c	c	
<b>Block T O T A L :</b>			<b>73594.9</b>	<b>81888</b>	<b>17299</b>	<b>3</b>	<b>202</b>	<b>90</b>	<b>10</b>	<b>6</b>	<b>0</b>	<b>0</b>	<b>0</b>	<b>1</b>	<b>0</b>	<b>0</b>	<b>10</b>	<b>0</b>	<b>2</b>	

Number of Medical Amenities available. (If not available within the village , the distance range code viz; a for < 5 Kms, b for 5-10 Kms and c for 10+ kms of nearest place where facility is available is given).											Number of Non-Government Medical Amenities available.				Availability of drinking water - Yes / No											
21	22	23	24	25	26	27	28	29	30	31	32	33	34	35	36	37	38	39	40	41	42	43	44	45	46	
Community health centre (CHC)	Primary health centre (PHC)	Primary health sub centre (PHS)	Maternity and child welfare centre (MCW)	T.B. clinic (TBC)	Hospital-allopathic (HA)	Hospital-alternative medicine (HO)	Dispensary (D)	Veterinary hospital (VH)	Mobile health clinic (MHC)	Family welfare centre (FWC)	Charitable non Govt. hospital/Nursing home.	Medical practitioner with MBBS Degree	Medical practitioner with other degree	Medical practitioner with no degree	Traditional practitioner and faith healer .	Medicine Shop	Others	Tap water (Treated/Untreated)	Well water (Covered / Uncovered well)	Hand Pump	Tube wells / Bore well	Spring	River / Canal	Tank / Pond / Lake	Others	Name village
c	b	1	b	c	b	c	c	c	c	c	0	0	0	1	0	0	0	No	Yes	Yes	No	No	No	Yes	No	Garawandi
c	b	1	c	c	c	b	b	c	c	c	0	0	0	0	0	0	0	No	Yes	Yes	No	No	No	Yes	No	Toskapal
c	b	a	c	c	c	a	b	c	c	c	0	0	0	0	0	0	0	No	Yes	Yes	Yes	No	No	Yes	No	Adanbeda
c	b	b	b	c	b	b	c	c	c	c	0	0	0	1	0	0	0	No	Yes	Yes	No	No	No	Yes	No	Sikagaon
c	b	1	b	c	b	b	c	c	c	c	0	0	0	2	0	0	0	No	Yes	Yes	No	No	No	Yes	No	Salebhat
c	c	c	c	c	c	c	c	c	c	c	0	0	0	0	0	0	0	No	Yes	Yes	Yes	Yes	No	Yes	No	Nalajhar
<b>0</b>	<b>3</b>	<b>22</b>	<b>3</b>	<b>1</b>	<b>0</b>	<b>1</b>	<b>4</b>	<b>1</b>	<b>0</b>	<b>0</b>	<b>0</b>	<b>0</b>	<b>7</b>	<b>13</b>	<b>19</b>	<b>4</b>	<b>0</b>	<b>31</b>	<b>78</b>	<b>100</b>	<b>19</b>	<b>14</b>	<b>28</b>	<b>74</b>	<b>0</b>	<b>Block T O T A L :</b>



Sr.No.	Name village	Availability of toilet & others Yes / No				Communication and transport facilities (If amenities available code -Yes is given except for Village Pin Code ,If not available within the village , the distance range code viz; a for < 5 Kms, b for 5-10 Kms and c for 10+ kms of nearest place where facility is available is given).																
		Community toilet including bath.	Community toilet excluding bath.	Rural sanitary mart or sanitary hardware outlet available near the village.	Community bio- gas or recycle of waste for productive use.	Post office(PO)	Sub post office (SPO)	Post & Telegraph office (P&TO)	Village Pin Code	Telephones (Land lines)	Public call office (PCO)	Mobile phone coverage	Internet cafes/ Common service centre (CSC)	Private courier facility	Bus service (Public & Private)	Railway stations	Auto/Modified Autos	Taxis and Vans	Tractors	Cycle-pulled rickshaws(Manual & Machine driven)	Carts driven by animals	Sea /River ferry service
1	2	47	48	49	50	51	52	53	54	55	56	57	58	59	60	61	62	63	64	65	66	67
96	Garawandi	No	No	No	No	c	b	c	494347	c	c	Yes	c	c		c	c	c	Yes		Yes	
97	Toskapal	No	No	No	No	c	b	b	493554	b	b	Yes	c	c		c	c	b	Yes		Yes	
98	Adanbeda	No	No	No	No	c	b	b	492109	b	b	c	c	c		c	c	a	Yes		Yes	
99	Sikagaon	No	No	No	No	Yes	Yes	c	493661	b	b	Yes	b	c		c	b	b	Yes		b	
100	Salebhat	No	No	No	No	c	Yes	c	495674	b	b	Yes	b	c		c	b	b	Yes		b	
101	Nalajhar	No	No	No	No	c	c	c	494331	c	c	c	c	c		c	c	c	c	Yes		b
<b>Block TOTAL :</b>		<b>0</b>	<b>0</b>	<b>0</b>	<b>0</b>	<b>17</b>	<b>8</b>	<b>5</b>	<b>101</b>	<b>7</b>	<b>4</b>	<b>44</b>	<b>1</b>	<b>0</b>	<b>24</b>	<b>0</b>	<b>3</b>	<b>18</b>	<b>50</b>	<b>31</b>	<b>78</b>	<b>0</b>

Village connected to highways,village roads, banks & credit societies (If amenities available code -Yes is given, If not available within the village , the distance range code viz; a for < 5 Kms, b for 5-10 Kms and c for 10+ kms of nearest place where facility is available is given).

Availability of miscellaneous facilities (If amenities available code -Yes is given, If not available within the village , the distance range code viz; a for < 5 Kms, b for 5-10 Kms and c for 10+ kms of nearest place where facility is available is given).

68	69	70	71	72	73	74	75	76	77	78	79	80	81	82	83	84	85	86	87	88	89	90	91	2
Connected to national highway(NH)	Connected to state highway(SH)	Connected to major district road (MDR)	Connected to others district road	Pucca roads	Kutchcha roads	Water bounded macadam(WBM) roads	Navigable waterway (river/canal)(NW)	Footpaths (FP)	Commercial & Co-operative Banks	ATM	Agricultural Credit Societies	Self-Help Group (SHG)	Public distribution system (PDS) shop	Mandis / Regular market	Weekly Haat	Agricultural marketing society	Integrated Child Development Scheme (Nutritional Centres)	Anganwadi Centre (Nutritional Centres)	Others (Nutritional Centres)	ASHA (Accredited Social Health Activist)	Community centre with/without TV	Sports Field,	Sports Club / Recreation Centre	Name village
c	c	c	c	Yes	Yes	Yes			c	c	c	Yes	Yes	c	b	c	Yes	Yes	Yes	Yes	c	Yes	c	Garawandi
b	b	b	a	a	Yes	Yes	c		c	c	b	Yes	Yes	c	b	b	c	Yes	Yes	Yes	c	Yes	c	Toskapal
a	a	a	a	Yes	Yes	Yes	c		c	c	b	Yes	a	c	b	b	c	Yes	Yes	Yes	c	Yes	c	Adanbeda
b	b	b	b	Yes	Yes	Yes			b	c	b	Yes	Yes	c	b	c	Yes	Yes	Yes	Yes	c	Yes	Yes	Sikagaon
b	b	b	b	Yes	Yes	Yes			b	c	b	Yes	a	a	b	c	Yes	Yes	Yes	Yes	c	Yes	c	Salebhat
c	c	c	c	c	Yes				c	c	c	Yes	c	c	c	c	Yes	Yes	Yes	Yes	c	c	c	Nalajhar
<b>7</b>	<b>8</b>	<b>18</b>	<b>27</b>	<b>30</b>	<b>101</b>	<b>59</b>	<b>1</b>	<b>0</b>	<b>8</b>	<b>0</b>	<b>3</b>	<b>88</b>	<b>38</b>	<b>8</b>	<b>10</b>	<b>0</b>	<b>14</b>	<b>87</b>	<b>101</b>	<b>93</b>	<b>3</b>	<b>41</b>	<b>5</b>	<b>Block T O T A L :</b>

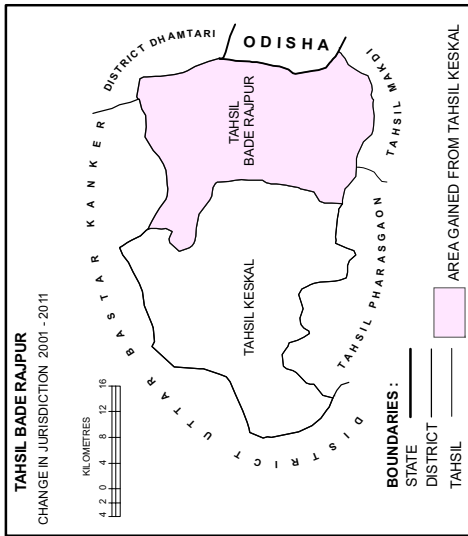
iven, If not available within the village , the distance st place where facility is available is given).								Availability of electricity (Yes/No)				Land Use					
												Nearest Town		Area under different types of la			
1	2	92	93	94	95	96	97	98	99	100	101	102	103	104	105	106	107
	Name village	Cinema / Video Hall	Public Library	Public Reading Room	Newspaper Supply	Assembly Polling station	Birth & Death Registration Office	Power Supply for Domestic Use (ED)	Power Supply for Agricultural Use (EAG)	Power Supply for Commercial Use (EC)	Power Supply for All Uses (EA)	Name	Distance range code i.e. a for < 5 Kms, b for 5-10 Kms and c for 10+ kms .	Forests	Area under Non-agricultural Uses	Barren and Un-cultivable land	Permanent Pastures and Other Grazing Lands
96	Garawandi	c	Yes	Yes	Yes	Yes	Yes	Yes	No	No	No	Keskal	c	549.2	12.4	0	10.8
97	Toskapal	c	Yes	Yes	c	Yes	Yes	Yes	No	No	No	Keskal	c	730.7	25.4	1	20.6
98	Adanbeda	c	Yes	a	c	a	a	Yes	Yes	No	No	Keskal	c	102.7	11.4	0.5	10.8
99	Sikagaon	c	Yes	Yes	Yes	Yes	Yes	Yes	Yes	No	No	Keskal	c	108.6	9.9	0	19.5
100	Salebhat	c	c	a	c	Yes	Yes	Yes	Yes	No	No	Keskal	c	190.9	13	0	9.3
101	Nalajhar	c	c	Yes	c	Yes	c	Yes	No	No	No	Keskal	c	760.3	3	0	20
<b>Block T O T A L :</b>		<b>1</b>	<b>23</b>	<b>48</b>	<b>40</b>	<b>67</b>	<b>52</b>	<b>45</b>	<b>21</b>	<b>1</b>	<b>45</b>	<b>0</b>	<b>0</b>	<b>35621.8</b>	<b>1442.4</b>	<b>5553.2</b>	<b>2644.9</b>

Land Use													Name of three most important commodities manufactured			Name of Village	Serial Number
Land use ( in hectares rounded up to one decimal place)							Area irrigated by source (in hectare).										
Land Under Miscellaneous Tree Crops etc.	Culturable Waste Land	Fallow lands other than current fallows	Current Fallows	Net Area Sown	Total Irrigated Land Area	Total Un-irrigated Land Area	Canals ( C )	Wells/Tube-wells(W/TW)	Tanks/Lakes(T/L)	Water Falls(WF)	Others(O)	First	Second	Third			
108	109	110	111	112	113	114	115	116	117	118	119	120	121	122	2	1	
0	0	5.2	10.7	340	9.6	344.8	0	0.4	0	0	9.2				Garawandi	96	
0	21.6	2.5	1.8	458	23.6	466.2	0	13.6	0	0	10				Toskapal	97	
0	23.2	0.5	0	143.8	5.9	151.4	0	4.7	0	0	1.2				Adanbeda	98	
0	0	0.2	1	184.7	8.7	195	0	0.4	0	0	8.3				Sikagaon	99	
0	0	8.3	7.4	282.2	5.1	286.1	0	0.3	0	0	4.8				Salebhat	100	
0	5	1.7	0	135	0	0	0	0	0	0	0				Nalajhar	101	
<b>157.1</b>	<b>2121.7</b>	<b>875.5</b>	<b>901.8</b>	<b>24275.9</b>	<b>659.4</b>	<b>23265.7</b>	<b>1</b>	<b>265.3</b>	<b>158.6</b>	<b>0</b>					<b>Block T O T A L :</b>		



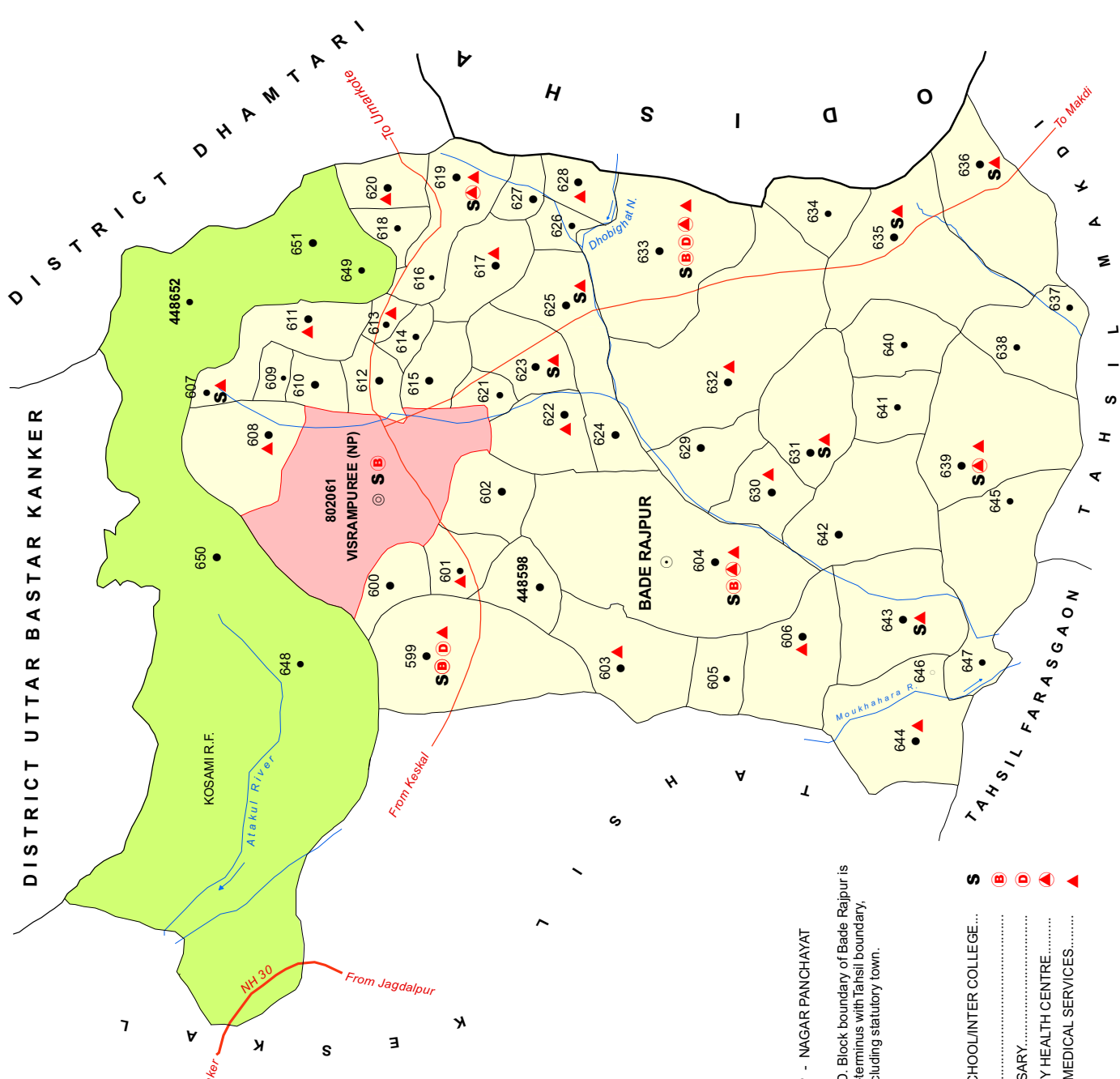
INDIA

**CHHATTISGARH**  
**TAHSIL BADE RAJPUR**  
 C.D.BLOCK BADERAJPUR  
 DISTRICT BASTAR



Total Number of C.D. Block.....	01
Total Number of Town.....	01
Total Number of Villages.....	55
Total Area (in Sq. kms).....	576.53
Total Population.....	85560
Distance from District Headquarters to Tahsil Headquarters.....	147 Kms.

- BOUNDARY, STATE**.....
- " " **DISTRICT**.....
- " " **TAHSIL**.....
- " " **VILLAGE WITH MDDS CODE**.....
- " " **RESERVED-FOREST WITH NAME**.....
- HEADQUARTERS: TAHSIL/C.D.BLOCK**.....
- POPULATION SIZE OF VILLAGES:-BELOW 200, 200-499, 500-999, 1000-4999**.....
- STATUTORY TOWN WITH MDDS CODE**.....
- NATIONAL HIGHWAY**.....
- IMPORTANT METALLED ROADS**.....
- RIVER AND STREAM**.....
- NP - NAGAR PANCHAYAT**.....
- C.D. Block boundary of Bade Rajpur is co-terminus with Tahsil boundary, excluding statutory town.**.....
- KOSAMI R.F.**.....
- 802061**.....
- NH 30**.....
- S**..... **HIGH SCHOOL/INTER COLLEGE**.....
- B**..... **BANK**.....
- D**..... **DISPENSARY**.....
- ▲**..... **PRIMARY HEALTH CENTRE**.....
- ▲**..... **OTHER MEDICAL SERVICES**.....





### Alphabetical list of Villages alongwith location code 2001 and 2011

Serial No.	Name of Village	2011 Census MDDS Code Number	2001 Location Code Number
1	2	3	4
<b>Name of CD Block: BADERAJPUR(0123)</b>			
<b>Name of Sub-Dist: Baderajpur (0002)</b>			
1	Aamaguhan	448648	01759300
2	Amgaon	448624	01756800
3	Badagaon	448613	01755700
4	Badbattar	448639	01758300
5	Baderajpur	448604	01754700
6	Baijanpuri	448650	01759500
7	Balenga	448632	01757600
8	Banskot	448633	01757700
9	Bastar Budra	448651	01759600
10	Chhindli	448642	01758600
11	Chhotemalgaon	448618	01756200
12	Chhoterajpur	448606	01754900
13	Chichadi	448626	01757000
14	Dhamanpuri	448630	01757400
15	Dhondra	448645	01758900
16	Gamhari	448636	01758000
17	Govindpur	448652	01759700
18	Halda	448634	01757800
19	Hatma	448611	01755500
20	Honawandi	448615	01755900
21	Jodekera	448638	01758200
22	Kalgaon	448598	01754100
23	Kalgaon(Kalepal)	448646	01759000
24	Karmari	448637	01758100
25	Khajrawand	448622	01756600
26	Khalari	448608	01755100
27	Kibada	448629	01757300
28	Kongera	448601	01754400
29	Kopra	448643	01758700
30	Korahobeda	448600	01754300
31	Korgaon	448599	01754200
32	Kosmi	448607	01755000
33	Koundkera	448620	01756400
34	Kuldadihi	448640	01758400
35	Kurrubhat	448614	01755800
36	Lihagaon	448625	01756900
37	Machali	448616	01756000
38	Mainpur	448621	01756500
39	Mandokikhargaon	448644	01758800
40	Manikpur	448649	01759400
41	Marangpuri	448628	01757200
42	Naukabeda	448647	01759100
43	Padoki	448605	01754800
44	Palana	448627	01757100
45	Parond	448623	01756700
46	Pendrawand	448612	01755600
47	Pidhapal	448641	01758500
48	Pitechuwa	448610	01755300
49	Salna	448619	01756300
50	Sargipal	448609	01755200
51	Sonpur	448602	01754500
52	Taraibeda (Harwel)	448631	01757500
53	Tenwasa	448603	01754600
54	Titirwand	448635	01757900
55	Udidgaon	448617	01756100



**CENSUS OF INDIA 2011**  
**AMENITIES AND**

Name of District:- Bastar

Name of CD Block:-BADERAJPUR

Sr.No.	Name village	Location code no.	Total area of the village ( in hectares rounded up to one decimal place)	Total population ( 2011 census )	Number of households (2011 census)	Number of educational amenities available. (If not available within the village , the distance range code viz; a for < 5 Kms, b for 5-10 Kms and c for 10+ kms of nearest place where facility is available is given).													
						Pre-Primary school (PP)	Primary school (P)	Middle school (M)	Secondary School (S)	Senior Secondary school (SS)	Degree college of arts ,science & commerce (ASC)	Engineering college(EC)	Medical college (MC)	Management institute (MI)	Polytechnic (Pt)	Vocational training school /ITI	Non-formal training centre (NFTC)	Special school for disabled (SSD)	Others (specify)
1	2	3	4	5	6	7	8	9	10	11	12	13	14	15	16	17	18	19	20
1	Kalgaon	448598	598.2	1131	218	c	3	1	b	b	c	c	c	c	c	b			
2	Korgaon	448599	2174.5	2920	652	b	8	3	1	b	c	c	c		c	c			
3	Korahobeda	448600	498.1	1338	284	b	2	1	b	b	c	c	c		c	b		b	
4	Kongera	448601	548.4	933	201	b	2	1	a	a	c	c	c		c	b		c	
5	Sonpur	448602	924	1270	255	b	3	2	b	b	c	c	c		c	b		c	
6	Tenwasa	448603	1203.4	1791	344	c	3	1	b	b	c	c	c	c	c	c		c	
7	Baderajpur	448604	2822.3	3786	783	c	8	3	1	1	c	c	c	c	c	c		c	
8	Padoki	448605	415.3	728	142	c	1	1	a	a	c	c	c	c	c	c		c	
9	Chhoterajpur	448606	1554.4	1827	380	c	4	2	a	a	c	c	c	c	c	c		c	
10	Kosmi	448607	245.8	775	183	b	4	2	1	c	c	c	c	c	c	b	b	c	
11	Khalari	448608	788.6	1706	388	a	4	2	a	a	c	c	c	c	c	a	a	a	2
12	Sargipal	448609	206	426	97	c	1	a	a	b	c	c	c	c	c	b	b	c	
13	Pitechuwa	448610	412.2	1006	219	c	2	1	a	a	c	c	c	c	c	a	a	c	
14	Hatma	448611	639.4	1248	281	b	3	1	b	b	c	c	c	c	c	b	b	c	
15	Pendrawand	448612	530.8	1417	285	c	2		a	a	c	c	c	c	c	a	a	c	
16	Badagaon	448613	290.2	645	154	b	2	1	b	b	c	c	c	c	c	b	b	c	
17	Kurrubhat	448614	375.6	560	101	b	2	a	b	b	c	c	c	c	c	b	b	c	
18	Honawandi	448615	521.4	1099	211	b	2	1	b	b	c	c	c	c	c	b	b	c	
19	Machali	448616	325.2	441	79	b	1		b	b	c	c	c	c	c	b	b	c	
20	Udidgaon	448617	805.6	1235	293	b	2	1	b	b	c	c	c	c	c	b	b	c	
21	Chhotemalgaon	448618	235	509	130	b	1	1	a	a	c	c	c	c	c	b		c	
22	Salna	448619	649.5	2401	617	b	4	3	1	1	c	c	c		c	b		c	
23	Koundkera	448620	600.9	1779	400	c	4	1	b	b	c	c	c	c	c	c	c	c	
24	Mainpur	448621	224.3	551	112		1	1	a	b	c	c	c		c	b		c	
25	Khajrawand	448622	747.1	1242	261		2	1	b	b	c	c	c		c	b		c	
26	Parond	448623	769.8	1345	272		2	1	1	1	c	c	c		c	b		c	
27	Amgaon	448624	554.3	1164	213		2	1	a	c	c	c	c		c	c			
28	Lihagaon	448625	1186.3	2602	546		5	2	1	b	c	c	c		c	b			
29	Chichadi	448626	376.9	735	169	c	1	1	b	b	c	c	c		c	c		c	

**- VILLAGE DIRECTORY**

LAND USE ( AS IN 2009 )

Location CodeNo:-414

Location CodeNo:-0123

Number of Medical Amenities available. (If not available within the village , the distance range code viz; a for < 5 Kms, b for 5-10 Kms and c for 10+ kms of nearest place where facility is available is given).					Number of Non-Government Medical Amenities available.					Availability of drinking water - Yes / No					Name village											
21	22	23	24	25	26	27	28	29	30	31	32	33	34	35		36	37	38	39	40	41	42	43	44	45	46
b	b	b	b	b	b	b	b	b	b	0	0	0	0	0	0	0	0	No	Yes	Yes	Yes	No	Yes	Yes	No	Kalgaon
b	c	1	b	b	c	1	b	b	b	0	0	0	0	0	0	0	2	Yes	Yes	Yes	Yes	No	No	No	No	Korgaon
b	c	a	b	b	b	b	b	b	b	0	0	0	0	0	0	0	0	No	Yes	Yes	No	No	No	No	No	Korahobeda
b	c	1	b	b	b	b	b	b	b	0	0	0	0	0	0	0	0	No	Yes	Yes	Yes	No	No	No	No	Kongera
b	c	a	b	b	b	b	b	b	b	0	0	0	0	0	0	0	0	No	Yes	Yes	Yes	No	No	No	No	Sonpur
c	b	1	b	c	b	c	b	c	c	0	0	0	0	0	0	0	0	No	Yes	Yes	Yes	No	Yes	Yes	No	Tenwasa
c	1	1	1	c	1	c	1	c	c	0	0	0	0	0	0	0	0	Yes	Yes	Yes	Yes	No	Yes	Yes	No	Baderajpur
c	a	b	a	c	a	c	a	c	c	0	0	0	0	0	0	0	0	No	Yes	Yes	Yes	No	Yes	Yes	No	Padoki
c	a	1	a	c	a	c	a	c	c	0	0	0	0	0	0	0	0	No	Yes	Yes	Yes	No	Yes	Yes	No	Chhoterajpur
b	b	1	b	b	b	b	b	b	b	0	0	0	0	0	0	0	0	No	Yes	Yes	Yes	No	No	Yes	No	Kosmi
a	a	1	a	a	a	a	a	a	a	0	0	0	0	0	0	0	0	No	Yes	Yes	No	No	Yes	Yes	No	Khalari
b	b	b	a	a	b	a	a	a	a	0	0	0	0	0	0	0	0	Yes	Yes	Yes	Yes	No	No	No	No	Sargipal
a	a	a	a	a	a	a	a	a	a	0	0	0	0	0	0	0	0	Yes	Yes	Yes	Yes	No	No	No	No	Pitechuwa
b	b	1	b	b	b	b	b	b	b	0	0	0	0	0	0	0	0	No	Yes	Yes	Yes	No	No	No	No	Hatma
a	a	a	a	a	a	a	a	a	a	0	0	0	0	0	0	0	0	Yes	Yes	Yes	Yes	No	No	No	No	Pendrawand
b	b	1	b	b	b	b	b	b	b	0	0	0	0	0	0	0	0	No	Yes	Yes	Yes	No	No	No	No	Badagaon
b	a	b	a	b	b	b	b	b	b	0	0	0	0	0	0	0	0	No	Yes	Yes	No	No	No	No	No	Kurrubhat
b	b	a	a	a	a	a	a	a	a	0	0	0	0	0	0	0	0	No	Yes	Yes	No	No	No	No	No	Honawandi
b	b	a	b	b	b	b	b	b	b	0	0	0	0	0	0	0	0	No	Yes	Yes	Yes	No	No	No	No	Machali
b	b	1	b	b	b	b	b	b	b	0	0	0	0	0	0	0	0	No	Yes	Yes	Yes	No	No	No	No	Udidgaon
b	c	b	c	c	c	c	b	c	c	0	0	0	0	0	0	0	0	No	Yes	Yes	Yes	No	No	Yes	No	Chhotemalgaon
b	1	1	c	c	2	c	b	c	c	0	0	1	1	0	0	0	0	No	Yes	Yes	No	No	Yes	Yes	No	Salna
c	c	1	c	c	c	c	b	c	c	0	0	0	1	1	0	2	0	No	Yes	Yes	No	No	No	Yes	No	Koundkera
b	c	a	a	a	c	a	a	a	a	0	0	0	0	0	0	0	0	No	Yes	Yes	No	No	Yes	Yes	No	Mainpur
b	c	1	b	b	b	b	b	b	b	0	0	0	0	0	0	0	0	No	Yes	Yes	Yes	No	Yes	Yes	No	Khajrawand
b	c	1	b	b	c	b	b	b	b	0	0	0	0	0	0	0	0	No	Yes	Yes	Yes	No	No	Yes	No	Parond
c	c	c	c	c	c	c	c	c	c	0	0	0	0	0	0	0	0	No	Yes	Yes	No	No	No	Yes	No	Amgaon
b	c	1	b	b	c	b	b	b	b	0	0	0	0	0	0	0	0	No	Yes	Yes	No	No	Yes	Yes	No	Lihagaon
c	c	b	c	c	c	c	b	c	c	0	0	0	0	0	0	0	0	No	Yes	Yes	No	No	Yes	Yes	No	Chichadi

CENSUS OF INDIA 2011

AMENITIES AND

Name of District:- Dhamtari

Name of CD Block:-BADERAJPUR

Sr.No.	Name village	Availability of toilet & others Yes / No				Communication and transport facilities (If amenities available code -Yes is given except for Village Pin Code ,If not available within the village , the distance range code viz; a for < 5 Kms, b for 5-10 Kms and c for 10+ kms of nearest place where facility is available is given).																
		Community toilet including bath.	Community toilet excluding bath.	Rural sanitary mart or sanitary hardware outlet available near the village.	Community bio- gas or recycle of waste for productive use.	Post office(PO)	Sub post office (SPO)	Post & Telegraph office (P&TO)	Village Pin Code	Telephones (Land lines)	Public call office (PCO)	Mobile phone coverage	Internet cafes/ Common service centre (CSC)	Private courier facility	Bus service (Public & Private)	Railway stations	Auto/Modified Autos	Taxis and Vans	Tractors	Cycle-pulled rickshaws(Manual & Machine driven)	Carts driven by animals	Sea /River ferry service
1	2	47	48	49	50	51	52	53	54	55	56	57	58	59	60	61	62	63	64	65	66	67
1	Kalgaon	No	No	No	No	b	b	b	494347	b	b	Yes	b	b	c	b	b	Yes	Yes	Yes	Yes	Yes
2	Korgaon	No	No	No	No	Yes	b	b	494441	b	b	Yes	b	b	Yes	c	c	Yes	Yes	Yes	Yes	Yes
3	Korahobeda	No	No	No	No	b	b	b	494441	b	b	Yes	b	b	c	c	b	Yes	Yes	Yes	Yes	Yes
4	Kongera	No	No	No	No	b	b	b	494441	Yes	b	Yes	b	b	Yes	c	c	Yes	Yes	Yes	Yes	Yes
5	Sonpur	No	No	No	No	Yes	b	b	494331	b	b	Yes	b	b	c	c	a	Yes	Yes	Yes	Yes	Yes
6	Tenwasa	No	No	No	No	Yes	c	c	496450	c	c	Yes	c	c	c	b	b	Yes	Yes	Yes	Yes	Yes
7	Baderajpur	No	No	No	No	Yes	c	c	494228	c	c	Yes	c	c	c	Yes	Yes	Yes	Yes	Yes	Yes	Yes
8	Padoki	No	No	No	No	c	c	c	494347	c	c	Yes	c	c	c	a	a	Yes	Yes	Yes	Yes	Yes
9	Chhoterajpur	No	No	No	No	c	c	c	494347	c	c	Yes	c	c	c	a	Yes	Yes	Yes	Yes	Yes	Yes
10	Kosmi	No	No	No	No	b	a	b	494222	b	b	Yes	b	b	Yes	c	b	b	Yes	Yes	Yes	Yes
11	Khalari	No	No	No	No	Yes	Yes	a	494228	a	a	a	a	a	c	c	a	Yes	Yes	Yes	Yes	Yes
12	Sargipal	No	No	No	No	a	a	a	494347	a	a	a	a	a	Yes	c	c	a	a	Yes	Yes	Yes
13	Pitechuwa	No	No	No	No	a	a	a	494347	a	a	a	a	a	Yes	c	c	Yes	Yes	Yes	Yes	Yes
14	Hatma	No	No	No	No	b	b	b	494001	b	b	b	b	b	Yes	c	c	b	b	Yes	Yes	Yes
15	Pendrawand	No	No	No	No	a	a	a	494347	a	a	a	a	a	Yes	c	c	Yes	Yes	Yes	Yes	Yes
16	Badagaon	No	No	No	No	Yes	b	b	494347	b	b	b	b	b	Yes	c	c	b	b	Yes	Yes	Yes
17	Kurrubhat	No	No	No	No	b	b	b	494347	b	b	b	b	b	c	c	b	b	Yes	Yes	Yes	Yes
18	Honawandi	No	No	No	No	a	a	a	494347	a	a	a	a	a	c	b	a	a	Yes	Yes	Yes	Yes
19	Machali	No	No	No	No	b	b	b	496001	b	b	b	b	b	Yes	c	c	b	b	Yes	Yes	Yes
20	Udidgaon	No	No	No	No	b	b	b	496001	b	b	b	b	b	Yes	c	c	b	b	Yes	Yes	Yes
21	Chhotemalgaon	No	No	No	No	c	a	a	495674	c	c	Yes	b	c	Yes	c	c	b	a	Yes	Yes	Yes
22	Salna	No	No	No	No	Yes	a	c	495674	b	b	Yes	b	c	Yes	c	c	b	Yes	Yes	Yes	Yes
23	Koundkera	No	No	No	No	c	b	b	496001	c	c	Yes	c	c	Yes	c	c	a	Yes	Yes	Yes	Yes
24	Mainpur	No	No	No	No	a	a	a	494347	a	a	a	a	a	Yes	c	a	a	a	b	Yes	Yes
25	Khajrawand	No	No	No	No	b	b	b	494347	b	b	b	b	b	Yes	c	c	Yes	b	Yes	Yes	Yes
26	Parond	No	No	No	No	b	a	b	494347	b	b	Yes	b	b	Yes	c	b	b	b	Yes	Yes	Yes
27	Amgaon	No	No	No	No	c	a	c	494347	c	c	c	c	c	c	c	c	c	Yes	Yes	Yes	Yes
28	Lihagaon	No	No	No	No	Yes	Yes	b	494114	b	b	b	b	b	Yes	c	b	b	Yes	Yes	Yes	Yes
29	Chichadi	No	No	No	No	c	b		494347	c	c	Yes	c	c	Yes	c	c	c	Yes	Yes	Yes	Yes

**- VILLAGE DIRECTORY**

LAND USE ( AS IN 2009 )

Location CodeNo:-412

Location CodeNo:-0123

Village connected to highways,village roads, banks & credit societies (If amenities available code -Yes is given, If not available within the village , the distance range code viz; a for < 5 Kms, b for 5-10 Kms and c for 10+ kms of nearest place where facility is available is given).

Availability of miscellaneous facilities (If amenities available code -Yes is given range code viz; a for < 5 Kms, b for 5-10 Kms and c for 10+ kms of nearest place where facility is available is given).

68	69	70	71	72	73	74	75	76	77	78	79	80	81	82	83	84	85	86	87	88	89	90	91	2	
Connected to national highway(NH)	Connected to state highway(SH)	Connected to major district road (MDR)	Connected to others district road	Pucca roads	Kutchcha roads	Water bounded macadam(WBM) roads	Navigable waterway (river/canal)(NW)	Footpaths (FP)	Commercial & Co-operative Banks	ATM	Agricultural Credit Societies	Self-Help Group (SHG)	Public distribution system (PDS) shop	Mandis / Regular market	Weekly Haat	Agricultural marketing society	Integrated Child Development Scheme (Nutritional Centres)	Anganwadi Centre (Nutritional Centres)	Others (Nutritional Centres)	ASHA (Accredited Social Health Activist)	Community centre with/without TV	Sports Field,	Sports Club / Recreation Centre	Name village	
c	b	b	Yes	Yes	Yes	Yes	c		b	b	b	Yes	a	b	a	b	b	Yes	Yes	Yes	Yes	Yes	b	Kalgaon	
c	Yes	Yes	Yes	Yes	Yes	Yes			Yes	b	c	Yes	Yes	c	Yes	c	c	Yes	Yes	Yes	b	Yes	b	Korgaon	
c	a	a	a	a	Yes	Yes			b	b	b	Yes	Yes	c	b	c	b	Yes	Yes	Yes	b	b	b	Korahobeda	
c	Yes	Yes	Yes	Yes	Yes	Yes			b	b	c	Yes	Yes	b	b	c	c	Yes	Yes	Yes	b	b	b	Kongera	
c	a	a	a	a	Yes	Yes			a	a	c	Yes	a	b	b	c	c	Yes	Yes	Yes	b	b	b	Sonpur	
c	b	b	Yes	Yes	Yes	Yes	c		b	c	b	Yes	Yes	c	Yes	c	c	c	Yes	Yes	Yes	Yes	Yes	c	Tenwasa
c	c	c	Yes	Yes	Yes	Yes	c		Yes	b	Yes	Yes	Yes	c	Yes	c	c	Yes	Yes	Yes	Yes	Yes	c	Baderajpur	
c	c	c	Yes	Yes	Yes	Yes	c		a	c	a	Yes	a	c	a	c	c	a	Yes	Yes	a	Yes	c	Padoki	
c	c	c	Yes	Yes	Yes	Yes	c		a	c	a	Yes	Yes	c	a	c	c	Yes	Yes	Yes	Yes	Yes	c	Chhoterajpur	
c	b	Yes	Yes	Yes	Yes				b	b	b	Yes	Yes	c	Yes	c	c	Yes	Yes	Yes	b	Yes	b	Kosmi	
c	a	a	Yes	Yes	Yes	Yes			a	a	a	Yes	Yes	c	a	a	c	Yes	Yes	Yes	a	Yes	a	Khalari	
c	Yes	a	Yes	Yes	Yes	Yes	c		a	a	b	Yes	a	b	b	b	a	Yes	Yes	Yes	a	Yes	a	Sargipal	
c	a	a	Yes		Yes	Yes	c		a	a	a	Yes	Yes	a	a	a	a	Yes	Yes	Yes	a	Yes	a	Pitechuwa	
c	a	a	Yes	Yes	Yes	Yes			b	b	b	Yes	Yes	b	b	b	c	Yes	Yes	Yes	b	Yes	b	Hatma	
c	Yes	a	Yes	Yes	Yes	Yes	c		a	a	a	Yes	Yes	a	a	a	c	Yes	Yes	Yes	a	Yes	a	Pendrawand	
c	Yes	Yes	Yes	Yes	Yes	Yes			b	b	b	Yes	Yes	c	b	b	b	Yes	Yes	Yes	b	Yes	b	Badagaon	
c	a	a	Yes		Yes	Yes			b	b	b	Yes	a	c	b	b	c	Yes	Yes	Yes	b	Yes	b	Kurrubhat	
c	a	a	Yes		Yes	Yes			a	a	b	Yes	Yes	c	b	b	c	Yes	Yes	Yes	a	Yes	a	Honawandi	
c	Yes	Yes	Yes	Yes	Yes	Yes			b	b	b	Yes	c	b	b	b	b	Yes	Yes	Yes	b	Yes	b	Machali	
c	Yes	Yes	Yes		Yes	Yes			b	b	b	Yes	Yes	c	b	b	c	Yes	Yes	Yes	b	Yes	b	Udidgaon	
c	c	Yes	Yes	Yes	Yes		c		b	c	a	b	a	b	a	b	b	Yes	Yes	Yes	b	b	b	Chhotemalgaon	
c	c	b	Yes	Yes	Yes				a	c	Yes	Yes	Yes	b	a	b	b	Yes	Yes	Yes	b	Yes	b	Salna	
c	c	Yes	Yes	Yes	Yes		c		b	c	b	Yes	Yes	c	b	b	c	Yes	Yes	Yes	c	c	c	Koundkera	
c	Yes	a	Yes	Yes	Yes	Yes			a	a	a	Yes	a	Yes	b	Yes	a	Yes	Yes	Yes	a	Yes	Yes	Mainpur	
c	Yes	b	Yes	Yes	Yes	Yes			b	b	b	Yes	Yes	Yes	b	b	b	Yes	Yes	Yes	b	Yes	Yes	Khajrawand	
c	b	b	b	Yes	Yes	Yes			b	b	b	Yes	Yes	b	b	b	c	Yes	Yes	Yes	b	Yes	Yes	Parond	
c	c	c	c	Yes	Yes	Yes			c	c	c	Yes	Yes	Yes	a	Yes	Yes	Yes	Yes	Yes	Yes	Yes	Yes	Amgaon	
c	Yes	b	b	Yes	Yes	Yes			b	b	c	Yes	Yes	Yes	Yes	Yes	b	Yes	Yes	Yes	b	Yes	b	Lihagaon	
c	c	Yes	Yes	Yes	Yes	b	c		c	c	b	Yes	a	c	a	c	c	Yes	Yes	Yes	c	c	c	Chichadi	

CENSUS OF INDIA 2011

AMENITIES AND

Name of District:- Dhamtari

Name of CD Block:-BADERAJPUR

, If not available within the village , the distance lace where facility is available is given).							Availability of electricity (Yes/No)				Land Use						
											Nearest Town		Area under different types of la				
	Name village	Cinema / Video Hall	Public Library	Public Reading Room	Newspaper Supply	Assembly Polling station	Birth & Death Registration Office	Power Supply for Domestic Use (ED)	Power Supply for Agricultural Use (EAG)	Power Supply for Commercial Use (EC)	Power Supply for All Uses (EA)	Name	Distance range code i.e. a for < 5 Kms, b for 5-10 Kms and c for 10+ kms.	Forests	Area under Non-agricultural Uses	Barren and Un-cultivable land	Permanent Pastures and Other Grazing Lands
1	2	92	93	94	95	96	97	98	99	100	101	102	103	104	105	106	107
1	Kalgaon	b	b	c	b	Yes	a	Yes	Yes	No	No	Visrampuree	b	288.5	7.4	0	15
2	Korgaon	b	b	c	Yes	Yes	Yes	No	No	No	Yes	Visrampuree	b	1296.6	15.8	0	25
3	Korahobeda	b	b	c	b	Yes	Yes	Yes	Yes	No	No	Visrampuree	b	105.8	8.6	0.1	0
4	Kongera	b	b	c	Yes	Yes	Yes	No	No	No	Yes	Visrampuree	b	266.1	7.6	1.4	20
5	Sonpur	b	b	c	Yes	Yes	a	Yes	Yes	No	No	Visrampuree	b	553.6	6.6	0	15
6	Tenwasa	c	c	c	c	Yes	Yes	No	No	No	Yes	Visrampuree	c	638.2	13.2	0.1	7
7	Baderajpur	c	c	c	Yes	Yes	Yes	No	No	No	Yes	Visrampuree	c	1636.1	20.5	0	80.2
8	Padoki	c	c	c	c	Yes	a	Yes	Yes	No	No	Visrampuree	c	194.1	5.6	0	15
9	Chhoterajpur	c	c	c	c	Yes	Yes	No	No	No	Yes	Farasgaon	c	1090.2	8.3	0	57.9
10	Kosmi	b	b	Yes	Yes	Yes	Yes	No	No	No	Yes	Visrampuree	b	8	7.2	8.2	3.8
11	Khalari	a	a	Yes	Yes	Yes	Yes	Yes	Yes	No	No	Visrampuree	a	227	10.8	126.7	20.9
12	Sargipal	a	a	Yes	Yes	Yes	Yes	Yes	Yes	No	No	Visrampuree	a	5.3	8.5	0	37
13	Pitechuwa	a	a	Yes	Yes	Yes	Yes	Yes	Yes	No	No	Visrampuree	a	35.6	10.7	10.4	22.4
14	Hatma	b	b	Yes	Yes	Yes	Yes	Yes	Yes	No	No	Visrampuree	b	146.7	8.4	0	5
15	Pendrawand	a	a	Yes	Yes	Yes	Yes	No	No	No	Yes	Visrampuree	a	6.4	2	18	48.8
16	Badagaon	b	b	Yes	Yes	Yes	Yes	Yes	Yes	No	No	Visrampuree	b	59.5	7.2	0	14.6
17	Kurrubhat	b	b	Yes	Yes	Yes	Yes	No	No	No	Yes	Visrampuree	b	169.7	12.2	0	8
18	Honawandi	a	a	Yes	Yes	Yes	Yes	No	No	No	Yes	Visrampuree	a	207	6.9	0	7.8
19	Machali	b	b	Yes	Yes	Yes	Yes	Yes	Yes	No	No	Visrampuree	b	112.5	39.6	0	50
20	Udidgaon	b	b	Yes	Yes	Yes	Yes	Yes	Yes	No	No	Visrampuree	b	256.4	29.5	0	105
21	Chhotemalgaon	b	b	c	Yes	Yes	Yes	No	No	No	Yes	Visrampuree	b	68.8	4.4	0	24.2
22	Salna	b	b	Yes	Yes	Yes	Yes	No	No	No	Yes	Visrampuree	b	0	27.7	0	86
23	Koundkera	c	c	c	Yes	Yes	Yes	No	No	No	Yes	Visrampuree	c	187.7	15.5	0	5.6
24	Mainpur	a	a	Yes	a	Yes	Yes	No	No	No	Yes	Visrampuree	a	60.1	7.3	0	6.4
25	Khajrawand	b	b	c	b	Yes	Yes	No	No	No	Yes	Visrampuree	b	353	15	0	34.5
26	Parond	b	b	c	Yes	Yes	Yes	No	No	No	Yes	Visrampuree	b	400.7	14.1	0	20.8
27	Amgaon	c	c	c	Yes	Yes	Yes	No	No	No	Yes	Visrampuree	c	219.7	13	3.2	5.9
28	Lihagaon	b	b		Yes	Yes	Yes	No	No	No	Yes	Visrampuree	b	433.3	32.6	0	67.9
29	Chichadi	c	c	c	Yes	Yes	a	Yes	Yes	No	No	Visrampuree	c	98.2	8.8	0	14.2

**- VILLAGE DIRECTORY**

LAND USE ( AS IN 2009 )

Location CodeNo:-412

Location CodeNo:-0123

Land Use														Name of three most important commodities manufactured	Name of Village	Serial Number
Land use ( in hectares rounded up to one decimal place)							Area irrigated by source (in hectare).									
Land and Under Miscellaneous Tree Crops etc.	Culturable Waste Land	Fallow lands other than current fallows	Current Fallows	Net Area Sown	Total Irrigated Land Area	Total Un-irrigated Land Area	Canals ( C )	Wells/Tube-wells(W/TW)	Tanks/Lakes(T/L)	Water Falls(WF)	Others(O)	First	Second	Third		
108	109	110	111	112	113	114	115	116	117	118	119	120	121	122	2	1
0	9	1.6	8.6	268.2	5.9	279.2	0	3	2.9	0	0				Kalgaon	1
0	32.3	7.6	2.8	794.3	9.3	806.3	0	3	0	0	6.3				Korgaon	2
0	19.3	3	8.2	353.1	7.8	355.7	0	6.6	0.8	0	0.4				Korahobeda	3
0	8.1	8.9	0	236.2	12.8	270.4	0	0.8	0	0	4				Kongera	4
0	17.7	5	3.2	323	5.5	330.3	0	1.2	0.6	0	3.7				Sonpur	5
0	20.8	6.4	0.6	517	27.2	522.5	0	26.8	0.4	0	0				Tenwasa	6
0	56	10	10	1009.4	202.8	1050.4	0	195.8	7	0	0				Baderajpur	7
0	18.7	4.6	23.6	153.6	3.3	157.9	0	3.3	0	0	0				Padoki	8
0	18	4.3	20.8	354.9	29.4	372	0	29	0.4	0	0				Chhoterajpur	9
3.8	33	5.1	4.4	172.4	12	58.8	0	0.6	0.4	0	11				Kosmi	10
80	64.2	175.6	44.8	38.6	10.8	7	0	5.8	0.4	0	0				Khalari	11
0	7.9	2.8	0.2	144.2	2.4	148.4	0	2.4	0	0	0				Sargipal	12
0.8	9	1.5	2.4	319.4	7.2	319.4	0	5.9	0	0	1.2				Pitechuwa	13
0	12.8	5.2	15.1	446.2	4.6	440	0	0.6	0	0	4				Hatma	14
0.9	8.9	2.2	7.4	436.2	6.9	430.3	0	4.2	1	0	1.8				Pendrawand	15
0	18	4.9	11.6	174.4	1.2	175.2	0	1.2	0	0	0				Badagaon	16
0	5.9	4.5	6.9	168.4	0.9	161.6	0	0	0	0	0.9				Kurrubhat	17
0	0	1	1.6	297.2	1	297.6	0	0	0	0	1				Honawandi	18
0	49.8	2.9	3.1	67.3	1	67.9	0	0.5	0	0	0.5				Machali	19
0	57	4.9	17.3	335.4	65.4	294.4	0	0.7	57.7	0	5				Udidgaon	20
0	2.5	2.4	0	132.7	2	134.7	0	2	0	0	0				Chhotemalgaon	21
0	15.9	4	2	513.8	17.9	537.4	0	10.2	0.6	0	7.1				Salna	22
0	9.3	7.3	9.4	366.1	11.6	363.3	0	11	0	0	0.6				Koundkera	23
0	0.5	2	4	144.1	6.6	144.8	0	1.6	0	0	5				Mainpur	24
0	2	4	0.9	337.8	17	339.4	0	3	0	0	14				Khajrawand	25
0.5	8.6	5	15	305	21.9	306.1	0	1.9	0	0	20				Parond	26
0	3.8	3	7	298.6	21.6	299.2	0	1	0	0	21				Amgaon	27
0.7	5	7.1	0	639.6	94.1	639.6	0	4.1	0	0	90				Lihagaon	28
0	19.7	7.6	1.3	227	14.6	224	0	1.6	0	0	13				Chichadi	29

Sr.No.	Name village	Location code no.	Total area of the village ( in hectares rounded up to one decimal place)	Total population ( 2011 census )	Number of households (2011 census)	Number of educational amenities available. (If not available within the village , the distance range code viz; a for < 5 Kms, b for 5-10 Kms and c for 10+ kms of nearest place where facility is available is given).													
						Pre-Primary school (PP)	Primary school (P)	Middle school (M)	Secondary School (S)	Senior Secondary school (SS)	Degree college of arts science & commerce (ASC)	Engineering college(EC)	Medical college (MC)	Management institute (MI)	Polytechnic (Pt)	Vocational training school /ITI	Non-formal training centre (NFTC)	Special school for disabled (SSD)	Others (specify)
1	2	3	4	5	6	7	8	9	10	11	12	13	14	15	16	17	18	19	20
30	Palana	448627	390.2	1044	244	c	1	1	a	a	c	c	c		c	c			
31	Marangpuri	448628	514.4	1799	405	c	3	1	b	b	c	c	c		c	c			c
32	Kibada	448629	747.2	1117	239	c	2	1	a	b	c	c	c	c	c	c			c
33	Dhamanpuri	448630	680.8	1122	247	c	2	1	b	b	c	c	c	c	c	c			c
34	Taraibeda (Harwel)	448631	1085.7	1753	340	c	4	3	1	b	c	c	c	c	c	c			c
35	Balenga	448632	2601.6	3223	633	c	5	2	b	b	c	c	c	c	c	c			c
36	Banskot	448633	2095	3886	876	1	6	3	1	1	c	c	c		c	c			c
37	Halda	448634	227.7	526	115	c	2	1	b	c	c	c	c	c	c	c			c
38	Titirwand	448635	2205.3	2508	506	a	4	2	1	a	c	c	c		c	c	c		c
39	Gamhari	448636	1078	2201	454	c	5	2	1	1	c	c	c		c	c			c
40	Karmari	448637	187.9	556	111	b	1	1	a	c	c	c	c		c	c			c
41	Jodekera	448638	825.7	770	145	b	1	1	b	b	c	c	c		c	c			c
42	Badbattar	448639	1555.1	2516	505	c	5	1	1	1	c	c	c		c	c			c
43	Kuldadihi	448640	517.6	698	132		1	1	a	a	c	c							
44	Pidhapal	448641	442	611	117	c	2	a	a	a	c	c	c	c	c	c	c		c
45	Chhindli	448642	1397.7	2042	394	c	3	1	a	b	c	c	c		c	c			c
46	Kopra	448643	1503.7	2629	584	c	3	2	1	b	c	c	c		c	c			c
47	Mandokikhargaon	448644	1058.3	2157	395	b	4	2	b	b	c	c	c	c	c	c			c
48	Dhondra	448645	1024.4	968	197	c	2	2	a	a	c	c	c		c	c			c
49	Kalgaon(Kalepal)	448646	88	92	15	b	a	a	b	b	c	c	c	c	c	c			c
50	Naukabeda	448647	685.5	960	216	c	2	1	b	b	c	c	c		c	c			c
51	Aamaguhan	448648	136.5	658	140	b	3	1	b	b	c	c	c		c	b			c
52	Manikpur	448649	70.8	550	101	b	1	1	b	b	c	c	c	c	c	b	b		c
53	Baijanpuri	448650	133.5	1060	242	b	2	1	b	b	c	c	c		c	b			c
54	Bastar Budra	448651	122.5	1138	275	b	1	1	b	b	c	c	c	c	c	b	b		c
55	Govindpur	448652	108	725	175	b	2	1	b	b	c	c	c	c	c	b	b		c
<b>Block T O T A L :</b>			<b>42706.6</b>	<b>75919</b>	<b>16073</b>	<b>1</b>	<b>148</b>	<b>70</b>	<b>12</b>	<b>6</b>	<b>0</b>	<b>0</b>	<b>0</b>	<b>0</b>	<b>0</b>	<b>0</b>	<b>0</b>	<b>0</b>	<b>2</b>

Number of Medical Amenities available. (If not available within the village , the distance range code viz; a for < 5 Kms, b for 5-10 Kms and c for 10+ kms of nearest place where facility is available is given).											Number of Non-Government Medical Amenities available.					Availability of drinking water - Yes / No					Name village					
Community health centre (CHC)	Primary health centre (PHC)	Primary health sub centre (PHS)	Maternity and child welfare centre (MCW)	T.B. clinic (TBC)	Hospital-allopathic (HA)	Hospital-alternative medicine (HO)	Dispensary (D)	Veterinary hospital (VH)	Mobile health clinic (MHC)	Family welfare centre (FWC)	Charitable non Govt. hospital/Nursing home.	Medical practitioner with MBBS Degree	Medical practitioner with other degree	Medical practitioner with no degree	Traditional practitioner and faith healer .	Medicine Shop	Others	Tap water (Treated/Untreated)	Well water (Covered / Uncovered well)	Hand Pump		Tube wells / Bore well	Spring	River / Canal	Tank / Pond / Lake	Others
21	22	23	24	25	26	27	28	29	30	31	32	33	34	35	36	37	38	39	40	41	42	43	44	45	46	2
c	c	c	b	b	c	b	a	b	b	0	0	0	0	0	0	0	0	No	Yes	Yes	No	No	Yes	Yes	No	Palana
c	c	1	c	c	c	c	a	c	c	0	0	0	0	0	0	0	0	Yes	Yes	Yes	Yes	No	No	Yes	No	Marangpuri
c	c	a	c	c	c	c	c	c	c	0	0	0	0	0	0	0	0	No	Yes	Yes	No	No	Yes	Yes	No	Kibada
c	c	1	c	c	c	c	c	c	c	0	0	0	0	0	0	0	0	No	Yes	Yes	Yes	No	No	Yes	Yes	Dhamanpuri
c	c	1	c	c	c	c	c	c	c	0	0	0	0	0	0	0	1	No	Yes	Yes	No	No	Yes	Yes	No	Taraibeda (Harwel)
c	1	1	c	c	c	1	1	c	c	0	0	1	0	0	0	0	0	No	Yes	Yes	No	No	Yes	Yes	No	Banskot
c	c	b	c	c	c	c	c	c	c	0	0	0	0	0	0	0	0	Yes	Yes	Yes	No	No	No	No	No	Halda
c	c	1	c	c	c	c	c	c	c	0	0	0	0	0	0	0	0	Yes	Yes	Yes	No	No	No	No	No	Titirwand
c	c	1	c	c	c	c	c	c	c	0	0	0	0	0	0	0	0	Yes	Yes	Yes	No	No	No	Yes	No	Gamhari
c	c	a	c	c	c	c	c	c	c	0	0	0	0	0	0	0	0	Yes	Yes	Yes	Yes	No	No	No	No	Karmari
c	c	b	c	c	c	c	c	c	c	0	0	0	0	0	0	0	0	Yes	Yes	Yes	Yes	No	No	No	No	Jodekera
c	1	1	c	c	c	c	c	c	c	0	0	0	0	0	0	0	0	No	Yes	Yes	No	No	No	No	No	Badbattar
c	c	a	c		c	b	b	c	c	0	0	0	0	0	0	0	0	No	Yes	Yes	No	No	Yes	No	No	Kuldadihi
c	c	b	c	c	c	c	c	c	c	0	0	0	0	0	0	0	0	Yes	Yes	Yes	Yes	No	No	No	No	Pidhapal
c	c	1	c	c	c	c	c	c	c	0	0	0	0	0	0	0	0	No	Yes	Yes	No	No	Yes	Yes	No	Kopra
c	b	1	b	c	b	b	b	c	c	0	0	0	0	0	0	0	0	No	Yes	Yes	Yes	No	Yes	Yes	No	Mandokikhargaon
c	c	c	c	c	c	c	c	c	c	0	0	0	0	0	0	0	0	No	Yes	Yes	No	No	No	No	No	Dhondra
c	b	a	b	c	b	b	b	c	c	0	0	0	0	0	0	0	0	No	Yes	Yes	No	No	Yes	Yes	No	Kalgaon(Kalepal)
c	c	c	c	c	c	c	c	c	c	0	0	0	0	0	0	0	0	No	Yes	Yes	No	No	No	No	No	Naukabeda
b	c	b	b	b	b	b	b	b	b	0	0	0	0	0	0	0	0	No	Yes	Yes	Yes	No	No	No	No	Aamaguhan
b	b	a	b	b	b	b	b	b	b	0	0	0	0	0	0	0	0	No	Yes	Yes	Yes	No	No	No	No	Manikpur
b	c	b	b	b	b	b	b	b	b	0	0	0	0	0	0	0	0	No	Yes	Yes	Yes	No	No	No	No	Baijanpuri
b	b	b	b	b	b	b	b	b	b	0	0	0	0	0	0	0	0	No	Yes	Yes	No	No	No	No	No	Bastar Budra
b	b	b	c	c	c	b	c	c	c	0	0	0	0	0	0	0	0	No	Yes	Yes	No	No	No	No	No	Govindpur
<b>0</b>	<b>4</b>	<b>25</b>	<b>1</b>	<b>0</b>	<b>0</b>	<b>3</b>	<b>2</b>	<b>2</b>	<b>0</b>	<b>0</b>	<b>0</b>	<b>0</b>	<b>2</b>	<b>2</b>	<b>1</b>	<b>0</b>	<b>5</b>	<b>12</b>	<b>55</b>	<b>55</b>	<b>28</b>	<b>0</b>	<b>20</b>	<b>27</b>	<b>0</b>	<b>Block T O T A L :</b>



Sr.No.	Name village	Availability of toilet & others Yes / No				Communication and transport facilities (If amenities available code -Yes is given except for Village Pin Code ,If not available within the village , the distance range code viz; a for < 5 Kms, b for 5-10 Kms and c for 10+ kms of nearest place where facility is available is given).																
		Community toilet including bath.	Community toilet excluding bath.	Rural sanitary mart or sanitary hardware outlet available near the village.	Community bio- gas or recycle of waste for productive use.	Post office(PO)	Sub post office (SPO)	Post & Telegraph office (P&TO)	Village Pin Code	Telephones (Land lines)	Public call office (PCO)	Mobile phone coverage	Internet cafes/ Common service centre (CSC)	Private courier facility	Bus service (Public & Private)	Railway stations	Auto/Modified Autos	Taxis and Vans	Tractors	Cycle-pulled rickshaws(Manual & Machine driven)	Carts driven by animals	Sea /River ferry service
1	2	47	48	49	50	51	52	53	54	55	56	57	58	59	60	61	62	63	64	65	66	67
30	Palana	No	No	No	No	b	a	a	496001	b	b	b	b	b	Yes	c	c	b	Yes	Yes		
31	Marangpuri	No	No	No	No	Yes	c	Yes	494347	c	c	Yes	c	c	Yes	c	a	a	Yes	Yes		
32	Kibada	No	No	No	No	c	b	c	494347	c	c	Yes	c	c		c	c	c	Yes	Yes		
33	Dhamanpuri	No	No	No	No	c	b	c	494347	c	c	Yes	c	c		c	c	c	Yes	Yes		
34	Taraibeda (Harwel)	No	No	No	No	Yes	b	c	491338	c	c	Yes	c	c	Yes	c	c	c	a	Yes		
35	Balenga	No	No	No	No	c	b	c	494347	c	c	Yes	c	c	Yes	c	c	c	Yes	Yes		
36	Banskot	No	No	No	No	Yes	Yes	Yes	494347	c	c	Yes	c	c	Yes	c	c	Yes	Yes	Yes		
37	Halda	No	No	No	No	c	a	c	493441	c	c	Yes	c	c	Yes	c	c	a	Yes	Yes		
38	Titirwand	No	No	No	No	Yes	Yes	c	493441	c	c	Yes	c	c	Yes	c	c	b	Yes	Yes		
39	Gamhari	No	No	No	No	c	a	c	493441	c	c	Yes	c	c	Yes	c	c	Yes	Yes	Yes		
40	Karmari	No	No	No	No	c	c	c	494226	c	c	Yes	c	c		c	c	a	Yes	Yes		
41	Jodekera	No	No	No	No	Yes	b	c	494228	c	c	Yes	c	c		c	c	b	Yes	Yes		
42	Badbattar	No	No	No	No	Yes	c	c	494228	c	c	Yes	c	c	Yes	c	c	Yes	Yes	Yes		
43	Kuldadihi	No	No	No	No		c	c	494347	c	c	Yes	c	c		c	c	c	c	b		
44	Pidhapal	No	No	No	No	c	c	c	494228	c	c	Yes	c	c	Yes	c	c	c	c	Yes		
45	Chhindli	No	No	No	No	c	c	c	494347	c	c	Yes	c	c	Yes	c	c	b	Yes	Yes		
46	Kopra	No	No	No	No	Yes	c	c	494347	c	c	Yes	c	c	Yes	c	c	Yes	Yes	Yes		
47	Mandokikhargaon	No	No	No	No	c	c	c	494347	b	b	Yes	c	c		c	Yes	b	Yes	Yes		
48	Dhondra	No	No	No	No	c	c	c	494347	c	c	Yes	c	c	Yes	c	c	Yes	b	Yes		
49	Kalgaon(Kalepal)	No	No	No	No	c	c	c	494347	b	b	Yes	c	c		c	a	b	a	Yes		
50	Naukabeda	No	No	No	No	c	b	c	494347	Yes	Yes	Yes	c	c	Yes	c	c	c	a	Yes		
51	Aamaguhan	No	No	No	No	b	b	b	494347	b	b	Yes	b	b		c	c	b	Yes	Yes		
52	Manikpur	No	No	No	No	b	b	b	494335	b	b	b	b	b		c	c	b	b	Yes		
53	Baijanpuri	No	No	No	No	b	b	b	494441	b	b	Yes	b	b		c	c	b	b	Yes		
54	Bastar Budra	No	No	No	No	b	b	b	495674	b	b	b	b	b		c	c	b	b	Yes		
55	Govindpur	No	No	No	No	b	a	b	494334	b	b	b	b	c		c	c	b	c	Yes		
<b>Block T O T A L :</b>		<b>0</b>	<b>0</b>	<b>0</b>	<b>0</b>	<b>15</b>	<b>4</b>	<b>2</b>	<b>55</b>	<b>2</b>	<b>1</b>	<b>37</b>	<b>0</b>	<b>0</b>	<b>32</b>	<b>0</b>	<b>2</b>	<b>12</b>	<b>33</b>	<b>2</b>	<b>53</b>	<b>0</b>

Village connected to highways,village roads, banks & credit societies (If amenities available code -Yes is given, If not available within the village , the distance range code viz; a for < 5 Kms, b for 5-10 Kms and c for 10+ kms of nearest place where facility is available is given).

Availability of miscellaneous facilities (If amenities available code -Yes is given range code viz; a for < 5 Kms, b for 5-10 Kms and c for 10+ kms of nearest p

68	69	70	71	72	73	74	75	76	77	78	79	80	81	82	83	84	85	86	87	88	89	90	91	2
Connected to national highway(NH)	Connected to state highway(SH)	Connected to major district road (MDR)	Connected to others district road	Pucca roads	Kutcha roads	Water bounded macadam(WBM) roads	Navigable waterway (river/canal)(NW)	Footpaths (FP)	Commercial & Co-operative Banks	ATM	Agricultural Credit Societies	Self-Help Group (SHG)	Public distribution system (PDS) shop	Mandis / Regular market	Weekly Haat	Agricultural marketing society	Integrated Child Development Scheme (Nutritional Centres)	Anganwadi Centre (Nutritional Centres)	Others (Nutritional Centres)	ASHA (Accredited Social Health Activist)	Community centre with/without TV	Sports Field,	Sports Club / Recreation Centre	Name village
c	b	Yes	Yes	Yes	Yes	b	c		a	b	a	Yes	Yes	c	a	a	c	Yes	Yes	Yes	b	a	b	Palana
c	c	c	Yes	Yes	Yes	b	c		a	c	a	Yes	Yes	c	Yes	a	c	Yes	Yes	Yes	c	c	c	Marangpuri
c	c	c	a	Yes	Yes	Yes			c	c	b	Yes	Yes	c	a	c	c	Yes	Yes	Yes	c	c	c	Kibada
c	c	c	Yes	Yes	Yes	Yes			c	c	b	Yes	Yes	c	b	c	c	Yes	Yes	Yes	c	c	c	Dhamanpuri
c	c	c	Yes	Yes	Yes	Yes			c	c	b	Yes	Yes	c	b	c	c	Yes	Yes	Yes	c	Yes	c	Taraibeda (Harwel)
c	c	c	Yes	Yes	Yes	Yes			c	c	b	Yes	Yes	Yes	Yes	c	c	Yes	Yes	Yes	c	c	c	Balenga
c	c	Yes	Yes	Yes	Yes	Yes		Yes	c	Yes	c	Yes	Yes	Yes	Yes	Yes	c	Yes	Yes	Yes	c	Yes	c	Banskot
c	c	c	c	Yes	Yes	Yes			c	c	c	Yes	a	b	b	c	c	Yes	Yes	Yes	c	a	c	Halda
c	c	c	c	Yes	Yes	Yes			c	c	c	Yes	Yes	a	a	a	c	Yes	Yes	Yes	c	Yes	c	Titirwand
c	Yes	c	c	c	Yes	Yes			c	c	c	Yes	Yes	Yes	Yes	c	c	Yes	Yes	Yes	c	Yes	c	Gamhari
c	c	c	Yes	Yes	Yes	Yes	c		c	c	c	Yes	a	c	b	c	c	Yes	Yes	Yes	c	c	c	Karmari
c	c	c	c	Yes	Yes	Yes			c	c	c	Yes	Yes	b	b	b	c	Yes	Yes	Yes	c	c	c	Jodekera
c	Yes	c	Yes	Yes	Yes	Yes			c	c	c	Yes	Yes	b	b	c	c	Yes	Yes	Yes	c	Yes	c	Badbattar
c	c	c	Yes	Yes	Yes	Yes			c	c	c	c	a	Yes	Yes	c	c	Yes	Yes	Yes	c	c	c	Kuldadihi
c	c	c	Yes	Yes	Yes	Yes			c	c	c	Yes	Yes	b	b	b	c	Yes	Yes	Yes	c	c	c	Pidhapal
c	Yes	Yes	Yes	Yes	Yes	Yes			c	c	b	Yes	Yes	a	a	c	c	Yes	Yes	Yes	c	c	c	Chhindli
c	Yes	Yes	Yes	Yes	Yes	Yes			c	c	b	Yes	Yes	c	Yes	c	c	Yes	Yes	Yes	c	Yes	c	Kopra
b	c	b	Yes	Yes	Yes	Yes	c		b	c	b	Yes	Yes	b	Yes	b	b	Yes	Yes	Yes	Yes	Yes	c	Mandokikhargaon
c	Yes	Yes	Yes	Yes	Yes	Yes			c	c	c	Yes	Yes	c	b	c	c	Yes	Yes	Yes	c	c	c	Dhondra
b	c	b	Yes	Yes	Yes	Yes	c		b	c	b	a	a	b	a	b	b	a	Yes	Yes	a	a	c	Kalgaon(Kalepal)
c	a	Yes	Yes	Yes	Yes	Yes			c	c	b	Yes	b	c	b	c	c	Yes	Yes	Yes	c	Yes	c	Naukabeda
c	b	b	b	Yes	Yes	Yes			b	b	b	Yes	a	c	b	c	b	Yes	Yes	Yes	b	b	b	Aamaguhan
c	a	a	a	a	Yes	a			b	b	b	Yes	a	c	b	b	c	Yes	Yes	Yes	b	b	b	Manikpur
c	b	b	b	b	Yes	Yes			b	b	b	Yes	Yes	c	b	b	b	Yes	Yes	Yes	b	b	b	Baijanpuri
c	a	a	Yes	Yes	Yes	Yes			b	b	b	Yes	a	c	b	b	c	Yes	Yes	Yes	b	b	b	Bastar Budra
c	b	b	a	a	Yes	a			b	c	b	Yes	a	c	b	b	c	Yes	Yes	Yes	c	c	c	Govindpur
<b>0</b>	<b>15</b>	<b>15</b>	<b>41</b>	<b>43</b>	<b>55</b>	<b>46</b>	<b>0</b>	<b>0</b>	<b>3</b>	<b>0</b>	<b>3</b>	<b>51</b>	<b>37</b>	<b>8</b>	<b>12</b>	<b>4</b>	<b>1</b>	<b>52</b>	<b>55</b>	<b>55</b>	<b>6</b>	<b>31</b>	<b>4</b>	<b>Block T O T A L :</b>

, If not available within the village , the distance  
lace where facility is available is given).

Availability of  
electricity (Yes/No)

Land Use

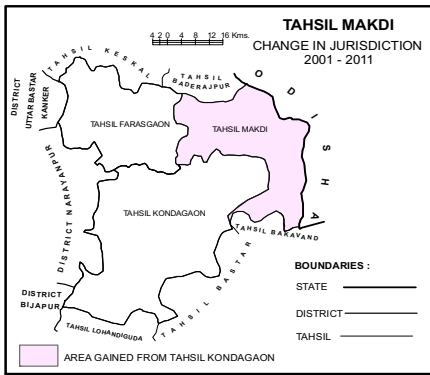
Nearest Town

Area under different types of la

1	2	92	93	94	95	96	97	98	99	100	101	102	103	Land Use			
														104	105	106	107
Name village	Cinema / Video Hall	Public Library	Public Reading Room	Newspaper Supply	Assembly Polling station	Birth & Death Registration Office	Power Supply for Domestic Use (ED)	Power Supply for Agricultural Use (EAG)	Power Supply for Commercial Use (EC)	Power Supply for All Uses (EA)	Name	Distance range code i.e. a for < 5 Kms, b for 5-10 Kms and c for 10+ kms .	Forests	Area under Non-agricultural Uses	Barren and Un-cultivable land	Permanent Pastures and Other Grazing Lands	
30	Palana	b	b	Yes	Yes	Yes	Yes	No	No	No	Yes	Visrampuree	b	136.2	19.7	0	0
31	Marangpuri	c	c	c	Yes	Yes	Yes	No	No	No	Yes	Visrampuree	c	2.2	33.2	0	26.7
32	Kibada	c	c	Yes	c	Yes	Yes	Yes	No	No	No	Visrampuree	c	304.3	13.2	0	197
33	Dhamanpuri	c	c	Yes	Yes	Yes	Yes	Yes	Yes	No	No	Visrampuree	c	414.8	15.1	0	27.9
34	Taraibeda (Harwel)	c	c	Yes	c	Yes	Yes	Yes	Yes	No	No	Visrampuree	c	640	13.5	0	23.3
35	Balenga	c	c	Yes	c	Yes	Yes	Yes	Yes	No	No	Visrampuree	c	1482.6	16.3	55.5	63.2
36	Banskot	c	c	Yes	Yes	Yes	Yes	No	No	No	Yes	Visrampuree	c	814.8	49.3	0	0
37	Halda	c	c	Yes	Yes	Yes	a	Yes	No	No	No	Visrampuree	c	70.5	2.5	0	8.3
38	Titirwand	c	c	c	Yes	Yes	Yes	Yes	Yes	No	No	Visrampuree	c	1345.9	24.7	12.6	75.1
39	Gamhari	c	c	c	Yes	Yes	Yes	No	No	No	Yes	Visrampuree	c	595.7	16.3	1	46.2
40	Karmari	c	c	c	Yes	Yes	Yes	No	No	No	Yes	Visrampuree	c	14.8	3.5	0	1
41	Jodekera	c	c	c	Yes	Yes	Yes	Yes	Yes	No	No	Visrampuree	c	657.6	6.6	0	22
42	Badbattar	c	c	c	c	Yes	Yes	Yes	No	No	No	Farasgaon	c	928	19.3	0	35
43	Kuldadihi	c	c	c	c	Yes	Yes	Yes	No	No	No	Visrampuree	c	288.9	11.5	0	1.2
44	Pidhapal	c	c	c	c	Yes	Yes	Yes	No	No	No	Visrampuree	c	296.2	3.2	0	4
45	Chhindli	c	c	c	Yes	Yes	Yes	Yes	Yes	No	No	Farasgaon	c	924.1	34	15.4	10.7
46	Kopra	c	c	c	Yes	Yes	Yes	No	No	No	Yes	Visrampuree	c	693.6	34.9	12	62
47	Mandokikhargaon	c	c	c	c	Yes	Yes	Yes	Yes	No	No	Farasgaon	c	401.3	37.2	0.3	33.1
48	Dhondra	c	c	c	c	Yes	Yes	Yes	Yes	No	No	Farasgaon	c	721.2	59.9	9	38.6
49	Kalgaon(Kalepal)	c	c	c	c	a	a	Yes	No	No	No	Farasgaon	c	42	3.6	0	0
50	Naukabeda	c	c	c	c	Yes	b	Yes	Yes	No	No	Farasgaon	c	492.6	18.3	0.7	5.6
51	Aamaguhan	b	b	c	b	Yes	Yes	Yes	Yes	No	No	Visrampuree	b	12.4	8.6	0	0
52	Manikpur	b	b	a	b	Yes	a	Yes	Yes	No	No	Visrampuree	b	5.5	2	2.5	0
53	Baijanpuri	b	b	c	b	Yes	Yes	Yes	Yes	No	No	Visrampuree	b	4	7.5	0	0
54	Bastar Budra	b	b	a	b	Yes	a	Yes	Yes	No	No	Visrampuree	b	3	4.5	0	0
55	Govindpur	c	c	a	c	Yes	a	Yes	Yes	No	No	Visrampuree	c	7	0	2.5	0
<b>Block T O T A L :</b>		<b>0</b>	<b>0</b>	<b>20</b>	<b>33</b>	<b>54</b>	<b>45</b>	<b>32</b>	<b>26</b>	<b>0</b>	<b>23</b>	<b>0</b>	<b>0</b>	<b>20424</b>	<b>833.4</b>	<b>279.6</b>	<b>1504.8</b>

Land Use													Name of three most important commodities manufactured			Serial Number
Land use ( in hectares rounded up to one decimal place)							Area irrigated by source (in hectare).									
Land Under Miscellaneous Tree Crops etc.	Culturable Waste Land	Fallow lands other than current fallows	Current Fallows	Net Area Sown	Total Irrigated Land Area	Total Un-irrigated Land Area	Canals ( C )	Wells/Tube-wells(W/TW)	Tanks/Lakes(T/L)	Water Falls(WF)	Others(O)	First	Second	Third	Name of Village	Serial Number
108	109	110	111	112	113	114	115	116	117	118	119	120	121	122	2	1
0	5	3.8	3.6	221.9	27.1	225.6	0	4.5	1.2	0	21				Palana	30
0	22.3	5.6	2.1	422.2	27.4	433.8	0	1	0	0	26				Marangpuri	31
0	3.5	1	2	226.3	5.5	227.1	0	1	0	0	4.5				Kibada	32
0	12	18	7.2	185.8	9.2	186.2	0	4.2	0	0	5				Dhamanpuri	33
0	15	15	5.1	373.8	12.4	374.8	0	6.4	0	0	6				Taraibeda (Harwel)	34
0	14.1	8.3	4	957.6	30.2	959.6	0	2	0	0	28				Balenga	35
0	85.2	42.8	45.4	1057.4	191.8	0	0	2.5	146.1	0	43				Banskot	36
0	5	6.3	2	133.1	2.2	126.6	0	1	0	0	1.2				Halda	37
0	15.4	10.4	6.5	714.6	7.8	722.8	0	3	0	0	4.8				Titirwand	38
0	5.5	17	0.6	395.8	10.8	404.4	0	1.8	0	0	9				Gamhari	39
0	2.9	0.3	0.7	164.7	17.3	182.9	0	5.2	0	0	12				Karmari	40
0	9.5	3.4	2	124.6	3.3	127	0	0	0.5	0	0				Jodekera	41
0	16.7	4.7	2.5	548.8	5.7	548.7	0	5.7	0	0	0				Badbattar	42
0	12.1	2.1	2.1	199.7	3.5	199.8	0	2	0	0	1.5				Kuldadihi	43
0	5.7	2	0.2	130.7	1.8	132.4	0	0.8	0	0	1				Pidhapal	44
0	9.9	5.2	2.9	395.4	7.9	397.3	0	7.9	0	0	0				Chhindli	45
0.3	13.2	0.6	1.2	686	18.7	689.6	0	26	0	0	0				Kopra	46
0	11.5	4.7	1.9	568.3	8.8	568.8	0	8.8	0	0	0				Mandokikhargaon	47
0	28.9	50.5	36.2	80.2	4.6	80.4	0	2	0	0	2.6				Dhondra	48
0	0	1	0.6	40.9	1.9	42.8	0	0	1.9	0	0				Kalgaon(Kalepal)	49
0	0	1.2	0.9	166.1	4.6	168.1	0	1.2	0	0	3.4				Naukabeda	50
0	0	0	7.5	108	3.2	104.8	0	3.2	0	0	0				Aamaguhan	51
0	0	0	0	60.8	0	60.8	0	0	0	0	0				Manikpur	52
0	0	0	0	122	4	118	0	4	0	0	0				Baijanpuri	53
0	0	0	0	115	0	115	0	0	0	0	0				Bastar Budra	54
0	0	0	0	98.5	3	95.5	0	3	0	0	0				Govindpur	55
<b>87</b>	<b>827.1</b>	<b>508.3</b>	<b>369.4</b>	<b>17872.3</b>	<b>1037.4</b>	<b>16826.6</b>	<b>0</b>	<b>425</b>	<b>221.9</b>	<b>0</b>					<b>Block T O T A L :</b>	





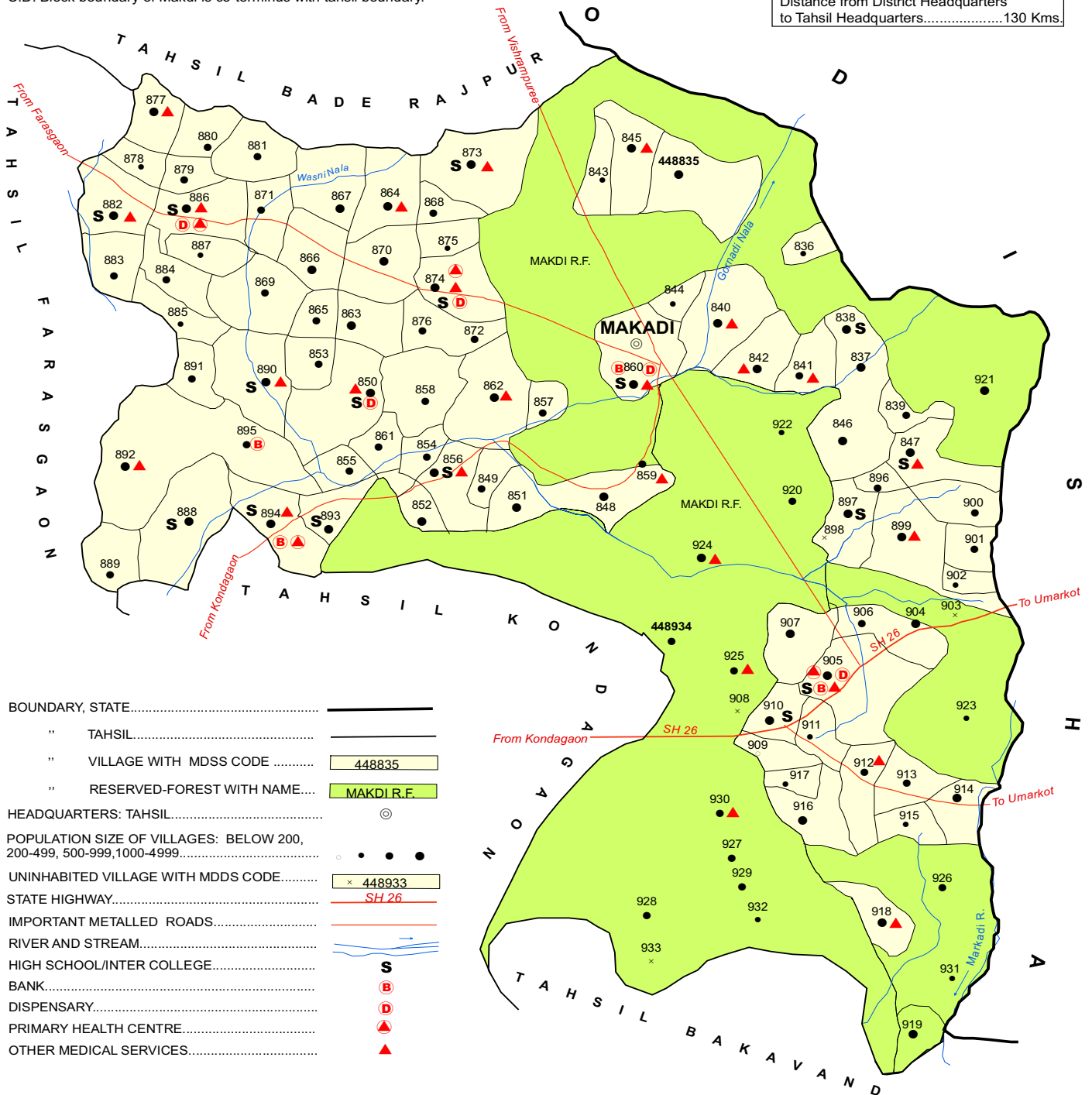
INDIA  
CHHATTISGARH  
**TAHSIL MAKDI**  
C.D.BLOCK MAKADI  
DISTRICT BASTAR



Total Number of C.D.Block.....	01
Total Number of Town.....	00
Total Number of Villages.....	100
Total Area (in Sq. kms).....	683.55
Total Population.....	99714
Distance from District Headquarters to Tahsil Headquarters.....	130 Kms.

Tahsil Headquarters is also the C.D.Block Headquarters .

C.D. Block boundary of Makdi is co-terminus with tahsil boundary.





**Alphabetical list of Villages alongwith location code 2001 and 2011****Name of the District: Uttar Bastar Kanker**

Serial No.	Name of Village	2011 Census MDDS Code Number	2001 Location Code Number
1	2	3	4
<b>Name of CD Block: MAKADI (0124)</b>			
<b>Name of Sub-Dist: Makdi (0004)</b>			
1	Amrawati	448909	01829600
2	Amrawati	448925	01832900
3	Anantpur	448905	01829200
4	Arangula	448836	01796500
5	Arla	448904	01829100
6	Babai	448856	01798500
7	Bade Amrawati	448908	01829500
8	Badeghodsara	448916	01830300
9	Badgaon	448857	01798600
10	Badra	448889	01813000
11	Bagbeda	448873	01800200
12	Balenga	448903	01829000
13	Balond	448890	01813100
14	Barkai	448882	01801100
15	Bedagaon	448912	01829900
16	Bedesohnga	448913	01830000
17	Belgaon	448859	01798800
18	Belgaon	448930	01833400
19	Belondi	448901	01828800
20	Bhatgaon	448885	01801400
21	Bhatwa	448843	01797200
22	Bhiragaon	448884	01801300
23	Bhiranda	448844	01797300
24	Bijapur	448910	01829700
25	Binjoli	448918	01830500
26	Biwla	448891	01813200
27	Budra	448858	01798700
28	Chhatodi	448919	01830600
29	Chhinari	448914	01830100
30	Chhote Salna	448852	01798100
31	Chhoteghodsara	448917	01830400
32	Chhotesohnga	448915	01830200
33	Dandwan	448855	01798400
34	Deodongar	448880	01800900
35	Deoharduli	448887	01801600
36	Deurbal	448928	01833200
37	Dewgaon	448934	01833800
38	Dharli	448841	01797000
39	Engra	448837	01796600
40	Gangada	448923	01831600
41	Gare	448869	01799800



Serial No.	Name of Village	2011 Census MDDS Code Number	2001 Location Code Number
1	2	3	4
42	Guhaborand	448881	01801000
43	Gumdi	448906	01829300
44	Hadigaon	448862	01799100
45	Hirapur	448847	01797600
46	Hirawandi	448900	01828700
47	Hirlabhat	448911	01829800
48	Hukkabedapathari	448895	01813600
49	Jadkonga	448853	01798200
50	Jarandi	448840	01796900
51	Jodanra	448922	01831300
52	Karandi	448907	01829400
53	Karmari	448849	01797800
54	Katagaon	448850	01797900
55	Kawra	448851	01798000
56	Kerawahi	448888	01812900
57	Khudi	448868	01799700
58	Kirmari	448931	01833500
59	Kokodi	448866	01799500
60	Kosaharduli	448867	01799600
61	Kotebel	448878	01800700
62	Kurloobahar	448839	01796800
63	Labha	448861	01799000
64	Lubha	448874	01800300
65	Mageda	448845	01797400
66	Makadi	448860	01798900
67	Manjhiborand	448892	01813300
68	Maragaon	448893	01813400
69	Mirminda	448921	01831200
70	Nalajhar	448883	01801200
71	Newara	448926	01833000
72	Odargaon	448929	01833300
73	Ondari	448863	01799200
74	Otenda	448835	01796400
75	Pidhapal	448842	01797100
76	Pusapal	448879	01800800
77	Radhana	448886	01801500
78	Rakas Beda	448920	01831100
79	Rakasbeda	448898	01828500
80	Sandsa	448875	01800400
81	Seoni	448902	01828900
82	Shampur	448894	01813500
83	Sodma	448846	01797500
84	Sodseoni	448876	01800500
85	Sohanga	448896	01828300
86	Sonabera	448877	01800600

VILLAGE AND TOWN DIRECTORY

Serial No.	Name of Village	2011 Census MDDS Code Number	2001 Location Code Number
1	2	3	4
87	Tamra Wand	448924	01831700
88	Tarai Beda	448927	01833100
89	Targaon	448871	01800000
90	Tauranga	448899	01828600
91	Tedmunda	448854	01798300
92	Themgaon	448870	01799900
93	Titna	448872	01800100
94	Torondi	448897	01828400
95	Tum Beda	448933	01833700
96	Turrebeda	448932	01833600
97	Udeedgaon	448838	01796700
98	Udhenga	448865	01799400
99	Ulera	448864	01799300
100	Umargaon	448848	01797700

CENSUS OF INDIA 2011

AMENITIES AND

Name of District:- Bastar

Name of CD Block:-MAKADI

Sr.No.	Name village	Location code no.	Total area of the village ( in hectares rounded up to one decimal place)	Total population ( 2011 census )	Number of households (2011 census)	Number of educational amenities available. (If not available within the village , the distance range code viz; a for < 5 Kms, b for 5-10 Kms and c for 10+ kms of nearest place where facility is available is given).														
						Pre-Primary school (PP)	Primary school (P)	Middle school (M)	Secondary School (S)	Senior Secondary school (SS)	Degree college of arts science & commerce (ASC)	Engineering college(EC)	Medical college (MC)	Management institute (MI)	Polytechnic (Pt)	Vocational training school /ITI	Non-formal training centre (NFTC)	Special school for disabled (SSD)	Others (specify)	
1	2	3	4	5	6	7	8	9	10	11	12	13	14	15	16	17	18	19	20	
1	Otenda	448835	1258	2219	412	c	5	3	b	c	c	c	c	c	c	c	c	c	c	c
2	Arangula	448836	250.8	388	68	c	1	1	b	b	c	c	c	c	c	c	c	c	c	c
3	Engra	448837	742.6	1095	218	c	3	1	b	b	c	c	c	c	c	c	c	c	c	c
4	Udeedgaon	448838	694.2	1136	212	c	4	2	1	b	c	c	c	c	c	c	c	c	c	c
5	Kurloobahar	448839	203.6	713	154	c	1	1	a	a	c	c	c	c	c	c	c	c	c	c
6	Jarandi	448840	1053.2	1524	288	c	3	1	a	a	c	c	c	c	c	c	c	c	c	c
7	Dharli	448841	275.9	662	133	c	1	1	b	b	c	c	c	c	c	c	c	c	c	c
8	Pidhapal	448842	675.2	1121	202	c	2	2	a	a	c	c	c	c	c	c	c	c	c	c
9	Bhatwa	448843	117.8	354	81	c	2	1	b	b	c	c	c	c	c	c	c	c	c	c
10	Bhiranda	448844	189.8	320	72	c	1	a	b	b	c	c	c	c	c	c	c	c	c	c
11	Mageda	448845	807.2	1797	366	c	4	4	c	c	c	c	c	c	c	c	c	c	c	c
12	Sodma	448846	1052.5	1594	294	c	2	1	b	b	c	c	c	c	c	c	c	c	c	c
13	Hirapur	448847	913.7	1995	419	c	5	2	2	2	c	c	c	c	c	c	c	c	c	c
14	Umargaon	448848	839.2	1365	309	c	2	1	b	b	c	c	c	c	c	c	c	c	c	c
15	Karmari	448849	244.6	913	192	c	2	1	b	b	c	c	c	c	c	c	c	1	c	c
16	Katagaon	448850	1257.9	1690	324	c	4	3	1	b	c	c	c	c	c	c	c	c	c	c
17	Kawra	448851	666	1010	197	c	2	2	b	b	c	c	c	c	c	c	c	c	c	c
18	Chhote Salna	448852	404.5	1075	226	c	2	1	a	b	c	c	c	c	c	c	c	1	c	c
19	Jadkonga	448853	324	541	118	c	2	2	a	b	c	c	c	c	c	c	c	c	c	c
20	Tedmunda	448854	293.1	667	140	c	1	1	b	c	c	c	c	c	c	c	c	c	c	c
21	Dandwan	448855	490.1	576	134	c	2	1	b	c	c	c	c	c	c	c	c	c	c	c
22	Babai	448856	793.9	1506	296	c	3	1	1	b	c	c	c	c	c	c	c	1	c	c
23	Badgaon	448857	227	547	105	c	2		b	b	c	c	c	c	c	c	c	c	b	c
24	Budra	448858	987.9	947	182	c	1	1	a	c	c	c	c	c	c	c	c	c	c	c
25	Belgaon	448859	240.9	964	220	c	3	1	b	b	c	c	c	c	c	c	c	b	c	c
26	Makadi	448860	1208.8	4214	866	c	11	6	1	1	c	c	c	c	c	c	c	c	c	c
27	Labha	448861	317.3	543	130	c	2	1	b	b	c	c	c	c	c	c	c	c	c	c
28	Hadigaon	448862	732.4	1571	293	c	4	2	b	c	c	c	c	c	c	c	c	c	c	c
29	Ondari	448863	674.9	1225	208	c	3	2	b	c	c	c	c	c	c	c	c	c	c	c

**- VILLAGE DIRECTORY**

LAND USE ( AS IN 2009 )

Location CodeNo:-414

Location CodeNo:-0124

Number of Medical Amenities available. (If not available within the village , the distance range code viz; a for < 5 Kms, b for 5-10 Kms and c for 10+ kms of nearest place where facility is available is given).					Number of Non-Government Medical Amenities available.					Availability of drinking water - Yes / No					Name village											
21	22	23	24	25	26	27	28	29	30	31	32	33	34	35		36	37	38	39	40	41	42	43	44	45	46
c	c	b	b	c		c	c	c	c	c	0	0	0	0	3	0	0	No	Yes	Yes	No	No	No	No	No	Otenda
b	b	b	b	b		b	b	b	b	b	0	0	0	0	4	0	0	No	Yes	Yes	No	No	No	No	No	Arangula
b	b	a	b	b		b	b	b	b	b	0	0	0	0	20	0	0	No	Yes	Yes	No	No	No	No	No	Engra
b	b	a	b	b		b	b	b	b	b	0	0	0	0	2	0	0	No	Yes	Yes	No	No	No	No	No	Udeedgaon
c	c	b	c	c		a	c	c	c	c	0	0	0	0	0	0	0	No	Yes	Yes	Yes	No	No	No	No	Kurloobahar
a	a	1	a	a		a	a	a	a	a	0	0	0	0	4	0	0	No	Yes	Yes	No	No	No	No	No	Jarandi
b	b	1	b	b		b	b	b	b	b	0	0	0	0	5	0	0	No	Yes	Yes	No	No	No	No	No	Dharli
b	b	1	a	a		b	a	a	a	a	0	0	0	0	2	0	0	No	Yes	Yes	No	No	No	No	No	Pidhapal
b	b	a	b	b		b	b	b	b	b	0	0	0	0	0	0	0	No	Yes	Yes	No	No	No	No	No	Bhatwa
b	b	b	b	b		c	b	b	b	b	0	0	0	0	0	0	0	No	Yes	Yes	No	No	No	No	No	Bhiranda
c	c	1	b	b		c	b	b	b	b	0	0	0	0	4	0	0	No	Yes	Yes	Yes	No	No	No	No	Mageda
c	c	a	c	c		c	c	c	c	c	0	0	0	0	0	0	0	No	Yes	Yes	No	No	No	No	No	Sodma
c	c	1	c	c		1	c	c	c	c	0	0	0	0	0	0	0	No	Yes	Yes	No	No	No	No	No	Hirapur
b	b	b	b	b		b	b	b	b	b	0	0	0	0	0	0	0	No	Yes	Yes	No	No	No	No	No	Umargaon
b	b	b	b	b		c	b	b	b	b	0	0	0	0	0	0	0	No	Yes	Yes	No	No	No	No	No	Karmari
	b	1	1	1		c	1	1	c	c	0	0	3	0	2	1	0	No	Yes	Yes	No	No	No	No	No	Katagaon
b	b	b	b	b		c	c	b	c	c	0	0	0	0	0	0	0	No	Yes	Yes	No	No	No	No	No	Kawra
c	c	b	c	c		c	c	c	c	c	0	0	0	0	0	0	0	No	Yes	Yes	No	No	No	No	No	Chhote Salna
c	b	a	c	c		c	c	c	c	c	0	0	0	0	0	0	0	No	Yes	Yes	No	No	No	No	No	Jadkonga
c	c	b	c	c		c	c	c	c	c	0	0	0	0	0	0	0	No	Yes	Yes	No	No	No	No	No	Tedmunda
c	b	b	c	c		b	c	c	c	c	0	0	0	0	0	0	0	No	Yes	Yes	No	No	No	No	No	Dandwan
c	c	1	c	c		c	c	c	c	c	0	0	0	0	0	0	0	No	Yes	Yes	No	No	No	No	No	Babai
b	b	a	a	a		c	b	b	b	b	0	0	0	0	0	0	0	Yes	Yes	Yes	No	No	No	No	No	Badgaon
c	c	a	c	c		c	c	c	c	c	0	0	0	0	0	0	0	No	Yes	Yes	No	No	No	No	No	Budra
b	b	1	b	b		b	b	b	b	b	0	0	0	0	0	0	0	No	Yes	Yes	No	No	No	No	No	Belgaon
1	b	1				c	1	1			0	2	3	0	0	0	0	Yes	Yes	Yes	Yes	No	No	No	No	Makadi
b	b	a	b	b		b	b	b	b	b	0	0	0	0	0	0	0	No	Yes	Yes	No	No	No	No	No	Labha
b	b	1	b	b		b	b	b	b	b	0	0	0	0	0	0	0	No	Yes	Yes	No	No	No	No	No	Hadigaon
c	b	b	c	c		c	c	c	c	c	0	0	0	0	0	0	0	No	Yes	Yes	No	No	No	No	No	Ondari

CENSUS OF INDIA 2011

AMENITIES AND

Name of District:- Dhamtari

Name of CD Block:-MAKADI

Sr.No.	Name village	Availability of toilet & others Yes / No				Communication and transport facilities (If amenities available code -Yes is given except for Village Pin Code ,If not available within the village , the distance range code viz; a for < 5 Kms, b for 5-10 Kms and c for 10+ kms of nearest place where facility is available is given).																
		Community toilet including bath.	Community toilet excluding bath.	Rural sanitary mart or sanitary hardware outlet available near the village.	Community bio- gas or recycle of waste for productive use.	Post office(PO)	Sub post office (SPO)	Post & Telegraph office (P&TO)	Village Pin Code	Telephones (Land lines)	Public call office (PCO)	Mobile phone coverage	Internet cafes/ Common service centre (CSC)	Private courier facility	Bus service (Public & Private)	Railway stations	Auto/Modified Autos	Taxis and Vans	Tractors	Cycle-pulled rickshaws(Manual & Machine driven)	Carts driven by animals	Sea /River ferry service
1	2	47	48	49	50	51	52	53	54	55	56	57	58	59	60	61	62	63	64	65	66	67
1	Otenda	No	No	No	No	Yes	c	c	494226	c	c	Yes	c	c		c	c	c	Yes		Yes	
2	Arangula	No	No	No	No	b	b	b	494226	b	b	Yes	b	b		c	c	b	b		Yes	
3	Engra	No	No	No	No	b	b	b	494226	Yes	b	Yes	b	b	Yes	c	c	b	b		Yes	
4	Udeedgaon	No	No	No	No	b	b	b	494226	b	b	Yes	b	b	Yes	c	c	b	Yes		Yes	
5	Kurloobahar	No	No	No	No	c	c	c	494226	Yes	c	Yes	c	c		c	c	c	Yes		Yes	
6	Jarandi	No	No	No	No	a	a	a	494226	a	a	Yes	a	a	Yes	c	c	a	Yes		Yes	
7	Dharli	No	No	No	No	Yes	b	b	494226	b	b	Yes	b	b	Yes	c	c	b	Yes		b	
8	Pidhapal	No	No	No	No	a	a	a	494226	a	a	Yes	a	a	Yes	c	c	a	Yes		Yes	
9	Bhatwa	No	No	No	No	b	b	b	494553	b	b	Yes	b	b		c	c	b	Yes		b	
10	Bhiranda	No	No	No	No	b	b	b	494226	b	b	b	b	b		c	c	b	b		Yes	
11	Mageda	No	No	No	No	b	b	b	494226	b	b	b	b	b		a	c	b	b	Yes	Yes	
12	Sodma	No	No	No	No	c	c	c	494224	Yes	c	Yes	c	c		c	c	Yes	c		Yes	
13	Hirapur	No	No	No	No	c	c	c	494447	Yes	c	Yes	c	c	Yes	c	c	Yes	c		Yes	
14	Umargaon	No	No	No	No	b	b	b	496445	b	b	b	b	b	Yes	c	c	b	Yes		Yes	
15	Karmari	No	No	No	No	b	b	b	494661	b	b	b	b	b	Yes	c	c	Yes	b		c	
16	Katagaon	No	No	No	No	c	c	c	493773	c	c	c	c	c	Yes	c	c	c	Yes		Yes	
17	Kawra	No	No	No	No	c	c	c	494226	b	b	b	c	c	Yes	c	c	c	c	Yes	Yes	
18	Chhote Salna	No	No	No	No	c	c	c	494552	c	c	c	c	c	Yes	c	c	c	Yes		Yes	
19	Jadkonga	No	No	No	No	c	c	c	494226	c	c	c	c	c	Yes	c	c	Yes	c		b	
20	Tedmunda	No	No	No	No	c	c	c	494226	c	c	c	c	c		c	c	b	c		Yes	
21	Dandwan	No	No	No	No	c	c	c	493773	b	c	Yes	c	c		c	c	Yes	c	Yes	b	
22	Babai	No	No	No	No	Yes	c	c	494226	c	c	c	c	c		c	c	Yes	c		Yes	
23	Badgaon	No	No	No	No	b	b	b	494661	Yes	b	b	b	b		b	c	b	b	Yes	c	
24	Budra	No	No	No	No	c	c	c	494226	c	c	c	c	c		a	c	c	Yes	Yes	c	
25	Belgaon	No	No	No	No	b	b	b	494226	b	b	b	b	b	Yes	c	c	b	b		c	
26	Makadi	No	No	No	No	Yes			494224	Yes	Yes	Yes	c		Yes	c	c	Yes	Yes		Yes	
27	Labha	No	No	No	No	b	b	b	494228	Yes	Yes	b	b	b		c	b	Yes	Yes	Yes	Yes	
28	Hadigaon	No	No	No	No	b	b	b	494226	Yes	b	b	b	b		c	b	b	b		Yes	
29	Ondari	No	No	No	No	c	c	c	494228	c	c	b	c	c		c	c	c	Yes		Yes	

**- VILLAGE DIRECTORY**

LAND USE ( AS IN 2009 )

Location CodeNo:-412

Location CodeNo:-0124

Village connected to highways,village roads, banks & credit societies (If amenities available code -Yes is given, If not available within the village , the distance range code viz; a for < 5 Kms, b for 5-10 Kms and c for 10+ kms of nearest place where facility is available is given).													Availability of miscellaneous facilities (If amenities available code -Yes is given range code viz; a for < 5 Kms, b for 5-10 Kms and c for 10+ kms of nearest												
68	69	70	71	72	73	74	75	76	77	78	79	80	81	82	83	84	85	86	87	88	89	90	91	2	
Connected to national highway(NH)	Connected to state highway(SH)	Connected to major district road (MDR)	Connected to others district road	Pucca roads	Kutchcha roads	Water bounded macadam(WBM) roads	Navigable waterway (river/canal)(NW)	Footpaths (FP)	Commercial & Co-operative Banks	ATM	Agricultural Credit Societies	Self-Help Group (SHG)	Public distribution system (PDS) shop	Mandis / Regular market	Weekly Haat	Agricultural marketing society	Integrated Child Development Scheme (Nutritional Centres)	Anganwadi Centre (Nutritional Centres)	Others (Nutritional Centres)	ASHA (Accredited Social Health Activist)	Community centre with/without TV	Sports Field,	Sports Club / Recreation Centre	Name of Village	
c	c	b	b	Yes	Yes	Yes	c	c	c	c	c	Yes	Yes	c	Yes	c	c	Yes	Yes	Yes	c	Yes	c	Otenda	
c	b	b	b	b	Yes	b	c	b	b	b	Yes	a	b	b	c	b	Yes	Yes	Yes	b	Yes	b	Arangula		
c	Yes	Yes	Yes	Yes	Yes	Yes	c	b	b	b	Yes	Yes	Yes	b	b	b	Yes	Yes	Yes	b	Yes	b	Engra		
c	b	b	b	Yes	Yes	Yes	c	b	b	b	Yes	Yes	b	b	c	b	Yes	Yes	Yes	b	Yes	b	Udeedgaon		
c	c	a	a	a	Yes	Yes	c	c	c	a	Yes	Yes	c	a	c	Yes	Yes	Yes	Yes	c	Yes	c	Kurloobahar		
c	a	a	a	Yes	Yes	Yes	c	a	a	a	Yes	Yes	a	a	c	a	Yes	Yes	Yes	a	Yes	a	Jarandi		
c	b	b	Yes	Yes	Yes	Yes	c	b	b	b	Yes	Yes	b	b	b	b	Yes	Yes	Yes	b	Yes	b	Dhari		
c	a	a	a	Yes	Yes	Yes	c	a	a	a	Yes	Yes	a	a	c	a	Yes	Yes	Yes	a	Yes	a	Pidhapal		
c	b	b	Yes	Yes	Yes	a	c	b	b	b	Yes	Yes	b	b	c	b	Yes	Yes	Yes	b	Yes	b	Bhatwa		
c	b	b	b	b	Yes	b	c	b	b	b	Yes	b	b	b	c	b	Yes	Yes	Yes	b	b	b	Bhiranda		
c	b	b	a	Yes	Yes	Yes	c	b	b	c	Yes	c	c	c	b	c	Yes	Yes	Yes	b	b	b	Mageda		
c	c	b	b	Yes	Yes	Yes	c	c	c	b	Yes	Yes	c	b	c	Yes	Yes	Yes	Yes	c	Yes	c	Sodma		
c	b	Yes	c	Yes	Yes	Yes	c	c	c	Yes	Yes	Yes	c	Yes	c	Yes	Yes	Yes	Yes	c	Yes	c	Hirapur		
c	b	a	Yes	Yes	Yes	Yes	c	b	b	b	Yes	Yes	b	b	c	b	Yes	Yes	Yes	b	b	b	Umargaon		
c	b	b	Yes	Yes	Yes	Yes	c	b	b	b	Yes	Yes	c	a	c	b	Yes	Yes	Yes	b	b	b	Karmari		
c	c	c	Yes	Yes	Yes	Yes	b	c	b	Yes	Yes	c	Yes	c	c	c	Yes	Yes	Yes	Yes	Yes	c	Katagaon		
c	c	c	Yes	Yes	Yes	Yes	Yes	b	c	b	Yes	a	c	a	c	c	Yes	Yes	Yes	b	b	c	Kawra		
c	c	c	Yes	Yes	Yes	Yes	c	c	c	c	Yes	a	c	b	c	c	Yes	Yes	Yes	c	c	c	Chhote Salna		
c	c	c	c	c	Yes	Yes	c	c	c	c	Yes	a	c	a	c	c	Yes	Yes	Yes	c	c	c	Jadkonga		
c	c	c	b	Yes	Yes	Yes	c	c	c	c	Yes	a	c	c	c	c	Yes	Yes	Yes	c	c	c	Tedmunda		
c	c	c	b	Yes	Yes	Yes	c	c	c	b	Yes	a	c	b	c	c	Yes	Yes	Yes	c	c	c	Dandwan		
c	c	c	Yes	Yes	Yes	Yes	c	c	c	c	Yes	Yes	c	Yes	c	c	Yes	Yes	Yes	c	Yes	c	Babai		
c	b	b	Yes	Yes	Yes		b	b	b	b	Yes	a	b	a	c	b	Yes	Yes	Yes	b	b	a	Badgaon		
c	c	c	b	Yes	Yes	Yes	c	c	c	c	Yes	Yes	c	c	c	c	Yes	Yes	Yes	c	c	c	Budra		
c	b	Yes	Yes	Yes	Yes	Yes	Yes	b	b	b	Yes	a	b	b	c	b	Yes	Yes	Yes	b	b	b	Belgaon		
c	Yes	Yes	Yes	Yes	Yes	Yes	c	Yes	c	Yes	Yes	Yes	Yes	Yes	c	Yes	Yes	Yes	Yes	Yes	Yes	c	Makadi		
c	b	b	b	b	Yes	Yes	c	b	b	b	Yes	Yes	b	b	c	b	Yes	Yes	Yes	b	b	b	Labha		
c	b	b	b	Yes	Yes	Yes	c	b	b	b	Yes	Yes	b	b	c	b	Yes	Yes	Yes	b	b	b	Hadigaon		
c	c	a	Yes	Yes	Yes	Yes	c	c	c	b	Yes	Yes	c	b	c	c	Yes	Yes	Yes	c	c	c	Ondari		

CENSUS OF INDIA 2011

AMENITIES AND

Name of District:- Dhamtari

Name of CD Block:-MAKADI

en, If not available within the village , the distance :place where facility is available is given).											Availability of electricity (Yes/No)		Land Use				
											Nearest Town	Area under different types of la					
1	2	92	93	94	95	96	97	98	99	100	101	102	103	104	105	106	107
	Name of Village	Cinema / Video Hall	Public Library	Public Reading Room	Newspaper Supply	Assembly Polling station	Birth & Death Registration Office	Power Supply for Domestic Use (ED)	Power Supply for Agricultural Use (EAG)	Power Supply for Commercial Use (EC)	Power Supply for All Uses (EA)	Name	Distance range code i.e. a for < 5 Kms, b for 5-10 Kms and c for 10+ kms.	Forests	Area under Non-agricultural Uses	Barren and Un-cultivable land	Permanent Pastures and Other Grazing Lands
1	Otenda	c	c	Yes	c	Yes	Yes	Yes	No	No	No	Kondagaon	c	525.9	34.4	0.2	202
2	Arangula	b	b	c	b	b	a	Yes	No	No	No	Kondagaon	c	12.2	7.4	0.8	70.5
3	Engra	b	b	Yes	b	Yes	Yes	Yes	No	No	No	Kondagaon	c	410.1	19.9	0	25.3
4	Udeedgaon	b	b	Yes	b	Yes	Yes	Yes	No	No	No	Kondagaon	c	322	19.9	0	13.7
5	Kurloobahar	c	c	Yes	c	Yes	Yes	Yes	No	No	No	Kondagaon	c	59.8	6.1	0	14.3
6	Jarandi	a	a	Yes	a	Yes	Yes	Yes	No	No	No	Kondagaon	c	455.7	26.3	36.9	10.8
7	Dharli	b	b	Yes	b	Yes	Yes	Yes	No	No	No	Kondagaon	c	63.8	7.3	0.2	0
8	Pidhapal	a	a	Yes	a	Yes	Yes	Yes	No	No	No	Kondagaon	c	288.4	21	1.4	0.9
9	Bhatwa	b	b	Yes	b	a	a	Yes	No	No	No	Kondagaon	c	12.2	7.8	0.2	0
10	Bhiranda	b	b	b	b	b	b	No	No	No	Yes	Kondagaon	c	94.7	14	0	7.2
11	Mageda	b	b	Yes	b	Yes	Yes	Yes	No	No	No	Jagdalpur	c	356.4	15.6	2	0
12	Sodma	c	c	Yes	Yes	Yes	Yes	Yes	Yes	No	No	Jagdalpur	c	599.1	4.2	2.4	50.3
13	Hirapur	c	c	Yes	Yes	Yes	Yes	No	No	No	Yes	Jagdalpur	c	325.2	16.4	0	90.4
14	Umargaon	b	b	a	b	Yes	Yes	No	No	No	Yes	Jagdalpur	b	164.2	18	1.5	310.2
15	Karmari	b	b	Yes	b	Yes	a	No	No	No	Yes	Kondagaon	c	35.6	4	14	10
16	Katagaon	c	c	c	c	Yes	Yes	No	No	No	Yes	Kondagaon	c	818.1	21.7	12	3.2
17	Kawra	c	c	Yes	c	Yes	Yes	No	No	No	Yes	Kondagaon	c	437.9	6.7	10.4	12
18	Chhote Salna	c	c	Yes	Yes	Yes	a	No	No	No	Yes	Kondagaon	c	135	2	10.2	40.4
19	Jadkonga	c	c	a	c	Yes	Yes	No	No	No	Yes	Kondagaon	c	160.1	11.2	0.7	1
20	Tedmunda	c	c	c	c	Yes	a	Yes	No	No	No	Kondagaon	c	95.9	8.8	9.8	2
21	Dandwan	c	c	a	c	Yes	a	Yes	No	No	No	Kondagaon	c	299.9	10.3	0	9
22	Babai	c	c	Yes	c	Yes	Yes	No	No	No	Yes	Jagdalpur	c	363.9	7.5	21.4	40.6
23	Badgaon	b	b	a	Yes	Yes	Yes	Yes	No	No	No	Kondagaon	c	3.8	13.2	0	3.5
24	Budra	c	c	Yes	c	Yes	Yes	Yes	No	No	No	Kondagaon	c	673.1	18.3	0.3	6
25	Belgaon	b	b	a	b	Yes	Yes	No	No	No	Yes	Kondagaon	c	1.8	9.8	0.7	78
26	Makadi	c	c	Yes	Yes	Yes	Yes	No	No	No	Yes	Kondagaon	c	441.8	82.5	125.5	20
27	Labha	b	b	Yes	b	Yes	Yes	Yes	No	No	No	Kondagaon	c	149.6	9.5	0	8
28	Hadigaon	b	b	Yes	Yes	Yes	Yes	Yes	No	No	No	Kondagaon	c	345.1	18	0	15.6
29	Ondari	c	c	Yes	Yes	Yes	Yes	No	No	No	Yes	Kondagaon	c	443.4	9.3	0	1.3

**- VILLAGE DIRECTORY**

LAND USE ( AS IN 2009 )

Location CodeNo:-412

Location CodeNo:-0124

Land Use														Name of three most important commodities manufactured	Serial Number	
Land use ( in hectares rounded up to one decimal place)							Area irrigated by source (in hectare).									
Land and Under Miscellaneous Tree Crops etc.	Culturable Waste Land	Fallow lands other than current fallows	Current Fallows	Net Area Sown	Total Irrigated Land Area	Total Un-irrigated Land Area	Canals ( C )	Wells/Tube-wells(W/TW)	Tanks/Lakes(T/L)	Water Falls(WF)	Others(O)	First	Second	Third	Name of Village	
108	109	110	111	112	113	114	115	116	117	118	119	120	121	122	2	1
0	60.3	6.4	8.4	420.3	1.9	418.4	0	1.3	0	0	0.6				Otenda	1
0	5.2	1.4	5.4	147.9	2.7	145.3	0	1	0	0	1.7				Arangula	2
0	1.6	4.9	10.4	270.4	4.6	265.4	0	1	0	0	3.6				Engra	3
0	6.8	3.6	3.3	325	4.7	320.3	0	2	0	0	2.7				Udeedgaon	4
0	0.4	4.4	2.8	115.8	2.7	113.1	0	0.8	0	0	1.9				Kurloobahar	5
0	15	2.7	13.9	491.9	11	480.9	0	2	0	0	9				Jarandi	6
0	0	3.4	9	192.2	11.8	180.4	0	3.8	0	0	8				Dharli	7
0	4.1	4.5	7.7	347.2	7.7	339.6	0	1.4	0	0	6.3				Pidhapal	8
0	1.1	6.2	0.9	89.5	1.6	87.9	0	0	0	0	1.6				Bhatwa	9
0	1.3	6.2	2.6	63.8	4.5	59.3	0	0	0	0	4.5				Bhiranda	10
0	0.2	4.5	12.6	415.9	6	410	0	2.3	0	0	3.7				Mageda	11
0	29.3	5.4	4.8	357	3	354	0	2	1	0	0				Sodma	12
0	40.2	3	9.4	429	2.4	426.6	0	2	0	0	0.4				Hirapur	13
0	73.1	9.8	23.9	238.6	0.2	238.4	0	0.2	0	0	0				Umargaon	14
5	0.5	2.9	6.8	165.8	9.8	155.9	0	9.8	0	0	0				Karmari	15
0	28.3	6	8.7	359.9	1.4	358.5	0	1.4	0	0	0				Katagaon	16
0	4.1	5.3	10	179.6	8.9	170.6	0	8.9	0	0	0				Kawra	17
16	1.9	2.9	6.7	189.4	2.4	187	0	2.4	0	0	0				Chhote Salna	18
0	7.6	5	6	132.4	1.4	131	0	1.4	0	0	0				Jadkonga	19
0	18.4	2.2	2.8	153.1	0.2	153	0	0.2	0	0	0				Tedmunda	20
0	12.7	2	0.6	155.7	1.4	154.2	0	0.2	0	0	1.2				Dandwan	21
9	9.2	7.2	10	325.2	6.3	318.9	0	6.3	0	0	0				Babai	22
0	0	4.7	4.6	197.1	2.9	194.2	0	0	0	0	2.9				Badgaon	23
0	16.4	5.2	6.7	261.9	11	250.9	0	0.2	0	0	11				Budra	24
0	12.4	3.6	2.3	132.2	0.2	132	0	0.2	0	0	0				Belgaon	25
0	9.5	7.6	6.8	515.1	9.6	505.5	0	0.2	0	0	9.4				Makadi	26
0	0	5.4	2.3	142.6	1.2	141.4	0	0.3	0	0	0.9				Labha	27
0	9.8	4.1	6.3	333.4	3	330.4	0	0.4	0	0	2.6				Hadigaon	28
0	4.1	3.2	5.2	208.4	1.5	206.9	0	0.5	0	0	1				Ondari	29



Sr.No.	Name village	Location code no.	Total area of the village ( in hectares rounded up to one decimal place)	Total population ( 2011 census )	Number of households (2011 census)	Number of educational amenities available. (If not available within the village , the distance range code viz; a for < 5 Kms, b for 5-10 Kms and c for 10+ kms of nearest place where facility is available is given).													
						Pre-Primary school (PP)	Primary school (P)	Middle school (M)	Secondary School (S)	Senior Secondary school (SS)	Degree college of arts science & commerce (ASC)	Engineering college(EC)	Medical college (MC)	Management institute (MI)	Polytechnic (Pt)	Vocational training school /ITI	Non-formal training centre (NFTC)	Special school for disabled (SSD)	Others (specify)
1	2	3	4	5	6	7	8	9	10	11	12	13	14	15	16	17	18	19	20
30	Ulera	448864	1033.3	1236	260	c	4	2	b	c	c	c	c	c	c	c	c	c	c
31	Udhenga	448865	398.7	521	103	c	1	a	a	a	c	c	c	c	c	c	c	c	c
32	Kokodi	448866	828.2	1071	212	c	2	1	a	a	c	c	c	c	c	c	c	c	c
33	Kosaharduli	448867	783.1	1020	190	c	1	1	b	b	c	c	c	c	c	c	c	c	c
34	Khudi	448868	566.3	556	107	c	1	b	b	c	c	c	c	c	c	c	c	c	c
35	Gare	448869	1315.9	958	195	c	2	2	a	a	c	c	c	c	c	c	c	c	c
36	Themgaon	448870	824.3	1354	234	c	5	1	b	c	c	c	c	c	c	c	c	c	c
37	Targaon	448871	419.8	634	132	c	2	2	b	b	c	c	c	c	c	c	c	c	c
38	Titna	448872	346.9	565	104	c	2	a	a	c	c	c	c	c	c	c	c	c	c
39	Bagbeda	448873	1194.9	1846	344	c	4	3	1	c	c	c	c	c	c	c	c	c	c
40	Lubha	448874	553.6	1243	241	c	2	1	1	1	c	c	c	c	c	c	c	c	c
41	Sandsa	448875	243.8	457	79	c	1	1	a	b	c	c	c	c	c	c	c	c	c
42	Sodseoni	448876	461.8	845	164	c	2	1	b	c	c	c	c	c	c	c	c	c	c
43	Sonabera	448877	728.1	1527	283	b	4	1	b	b	c	c	c	c	c	c	c	c	c
44	Kotebel	448878	375.9	441	100	c	2	2	a	c	c	c	c	c	c	c	c	c	c
45	Pusapal	448879	474.8	636	141	c	2	1	b	b	c	c	c	c	c	c	c	c	c
46	Deodongar	448880	438.5	661	124	c	1	1	a	a	c	c	c	c	c	c	c	c	c
47	Guhaborand	448881	561.5	959	198	c	3	2	a	a	c	c	c	c	c	c	c	c	c
48	Barkai	448882	839.5	1901	434	b	5	3	1	b	c	c	c	c	c	c	c	c	c
49	Nalajhar	448883	520.8	689	134	c	2	1	a	a	c	c	c	c	c	c	c	c	c
50	Bhiragaon	448884	803.5	604	120	2	1	b	c	c	c				c	c	c	c	c
51	Bhatgaon	448885	591.9	470	83	2				a	c	c			c	c	c	c	c
52	Radhana	448886	900.5	1620	314	c	5	2	1	1	c	c	c	c	c	c	c	c	c
53	Deoharduli	448887	284	391	88	b	1	a	a	a	c	c	c	c	c	c	c	c	c
54	Kerawahi	448888	1338.2	2467	512	b	5	3	1	b	b	c	c	c	c	b			c
55	Badra	448889	624.5	931	200	b	2	2	a	a	b	c	c	c	c	b			c
56	Balond	448890	1335.3	2468	476	c	4	2	1	1	c	c	c	c	c	c	c	c	c
57	Biwla	448891	692.8	789	150	c	2	1	a	a	c	c	c	c	c	c	c	c	c
58	Manjhiborand	448892	1928.9	1802	361	c	5	3	a	b	c	c	c	c	c	c	c	c	c
59	Maragaon	448893	616.8	1577	319	c	3	3	1	1	c	c	c	c	c	c	c	c	c
60	Shampur	448894	932.1	1991	452	1	5	2	1	a	c	c	c	c	c	c	c	1	c
61	Hukkabedapathari	448895	1097.4	904	170	c	2	1	a	a	c	c	c	c	c	c	c	c	c
62	Sohanga	448896	309	635	121	c	1	1	a	a	c	c	c	c	c	c	c	c	c

Number of Medical Amenities available. (If not available within the village , the distance range code viz; a for < 5 Kms, b for 5-10 Kms and c for 10+ kms of nearest place where facility is available is given).													Number of Non-Government Medical Amenities available.				Availability of drinking water - Yes / No				Name village					
Community health centre (CHC)	Primary health centre (PHC)	Primary health sub centre (PHS)	Maternity and child welfare centre (MCW)	T.B. clinic (TBC)	Hospital-allopathic (HA)	Hospital-alternative medicine (HO)	Dispensary (D)	Veterinary hospital (VH)	Mobile health clinic (MHC)	Family welfare centre (FWC)	Charitable non Govt. hospital/Nursing home.	Medical practitioner with MBBS Degree	Medical practitioner with other degree	Medical practitioner with no degree	Traditional practitioner and faith healer .	Medicine Shop	Others	Tap water (Treated/Untreated)	Well water (Covered / Uncovered well)	Hand Pump		Tube wells / Bore well	Spring	River / Canal	Tank / Pond / Lake	Others
21	c	b	1	1	c	c	b	c	c	c	0	0	0	0	0	0	0	No	Yes	Yes	Yes	No	No	No	No	Ulera
22	c	c	a	c	c	c	c	c	c	c	0	0	0	0	0	0	0	No	Yes	Yes	No	No	No	No	No	Udhenga
23	c	b	a	c	c	b	c	c	c	c	0	0	0	0	0	0	0	No	Yes	Yes	Yes	No	No	No	No	Kokodi
24	c	c	a	c	c	a	c	c	c	c	0	0	0	0	0	0	0	No	Yes	Yes	No	No	No	No	No	Kosaharduli
25	c	b	b	c	c	c	c	c	c	c	0	0	0	0	0	0	0	No	Yes	Yes	No	No	No	No	No	Khudi
26	c	c	a	c	c	c	c	c	c	c	0	0	0	0	0	0	0	No	Yes	Yes	No	No	No	No	No	Gare
27	c	b	b	c	c	b	b	b	c	c	0	0	0	0	0	0	0	No	Yes	Yes	Yes	No	No	No	No	Themgaon
28	c	c	a	c	c	a	c	c	c	c	0	0	0	0	0	0	0	No	Yes	Yes	No	No	No	No	No	Targaon
29	c	a	c	c	c	c	c	c	c	c	0	0	0	0	0	0	0	No	Yes	Yes	No	No	No	No	No	Titna
30	c	b	1	c	c	c	c	c	c	c	0	0	0	0	0	0	0	No	Yes	Yes	Yes	No	No	No	No	Bagbeda
31	c	1	1	b	b	c	1	b	b	b	0	0	0	0	0	0	0	No	Yes	Yes	Yes	No	No	No	No	Lubha
32	b	a	a	b	b	c	b	b	b	b	0	0	0	0	0	0	0	No	Yes	Yes	No	No	No	No	No	Sandsa
33	c	c	a	c	c	c	c	c	c	c	0	0	0	0	0	0	0	No	Yes	Yes	No	No	No	No	No	Sodseoni
34	b	b	1	b	b	c	c	c	c	c	0	0	0	0	0	0	0	No	Yes	Yes	No	No	No	No	No	Sonabera
35	c	a	b	c	c	c	c	c	c	c	0	0	0	0	0	0	0	No	Yes	Yes	Yes	No	No	No	No	Kotebel
36	c	c	b	c	c	c	c	c	c	c	0	0	0	0	0	0	0	No	Yes	Yes	Yes	No	No	No	No	Pusapal
37	c	b	a	a	c	c	a	a	c	c	0	0	0	0	0	0	0	No	Yes	Yes	Yes	No	No	No	No	Deodongar
38	c	c	a	a	c	a	c	c	c	c	0	0	0	0	0	0	0	No	Yes	Yes	Yes	No	No	No	No	Guhaborand
39	b	b	1	b	c	b	b	b	c	c	0	0	0	0	0	0	0	No	Yes	Yes	No	No	No	No	No	Barkai
40	b	b	b	b	c	c	c	b	c	c	0	0	0	0	0	0	0	No	Yes	Yes	No	No	No	No	No	Nalajhar
41	c	b	b	c	c	c	c	b	c	c	0	0	0	0	0	0	0	No	Yes	Yes	Yes	No	No	No	No	Bhiragaon
42	c	b	b	b	c	c	c	c	c	c	0	0	0	0	0	0	0	No	Yes	Yes	Yes	No	No	No	No	Bhatgaon
43	c	1	1	c	c	1	1	c	c	c	0	3	0	0	0	0	0	No	Yes	Yes	No	No	No	No	No	Radhana
44	c	c	a	b	b	c	b	b	c	c	0	0	0	0	0	0	0	No	Yes	Yes	No	No	No	No	No	Deoharduli
45	b	b	b	b	b	b	b	b	b	c	0	0	0	0	0	0	0	No	Yes	Yes	No	No	No	No	No	Kerawahi
46	b	b	b	b	b	b	b	b	b	c	0	0	0	0	0	0	0	No	Yes	Yes	No	No	No	No	No	Badra
47	c	c	1	c	c	c	c	c	c	c	0	0	0	0	0	0	0	No	Yes	Yes	No	No	No	No	No	Balond
48	c	c	b	c	c	c	c	c	c	c	0	0	0	0	0	0	0	No	Yes	Yes	No	No	No	No	No	Biwla
49	c	b	1	c	c	c	c	c	c	c	0	0	0	0	0	0	0	No	Yes	Yes	No	No	No	No	No	Manjhiborand
50	c	b	a	c	c	c	c	c	c	c	0	0	0	0	0	0	0	No	Yes	Yes	No	No	No	No	No	Maragaon
51	c	1	1	c	c	c	c	c	c	c	0	2	2	1	1	0	0	No	Yes	Yes	No	No	No	No	No	Shampur
52	c	a	a	c	c	c	c	c	c	c	0	0	0	0	0	0	0	No	Yes	Yes	No	No	No	No	No	Hukkabedapathari
53	c	c	b	c	c	a	c	c	c	c	0	0	0	0	0	0	0	No	Yes	Yes	No	No	No	No	No	Sohanga

Sr.No.	Name village	Availability of toilet & others Yes / No				Communication and transport facilities (If amenities available code -Yes is given except for Village Pin Code ,If not available within the village , the distance range code viz; a for < 5 Kms, b for 5-10 Kms and c for 10+ kms of nearest place where facility is available is given).																
		Community toilet including bath.	Community toilet excluding bath.	Rural sanitary mart or sanitary hardware outlet available near the village.	Community bio- gas or recycle of waste for productive use.	Post office(PO)	Sub post office (SPO)	Post & Telegraph office (P&TO)	Village Pin Code	Telephones (Land lines)	Public call office (PCO)	Mobile phone coverage	Internet cafes/ Common service centre (CSC)	Private courier facility	Bus service (Public & Private)	Railway stations	Auto/Modified Autos	Taxis and Vans	Tractors	Cycle-pulled rickshaws(Manual & Machine driven)	Carts driven by animals	Sea /River ferry service
1	2	47	48	49	50	51	52	53	54	55	56	57	58	59	60	61	62	63	64	65	66	67
30	Ulera	No	No	No	No	c	c	c	494228	b	c	Yes	c	c	c	c	b	Yes		Yes		
31	Udhenga	No	No	No	No	c	c	c	494228	b	b	b	c	c	Yes	c	c	Yes	c		c	
32	Kokodi	No	No	No	No	c	c	c	494226	a	a	Yes	a	c	Yes	c	c	a	Yes		Yes	
33	Kosaharduli	No	No	No	No	c	c	c	491441	b	b	Yes	c	c		c	c	c	Yes		Yes	
34	Khudi	No	No	No	No	c	c	c	494226	c	c	c	c	c		c	c	b	Yes		Yes	
35	Gare	No	No	No	No	c	c	c	494661	a	a	a	c	c	Yes	c	c	Yes	c		Yes	
36	Themgaon	No	No	No	No	c	c	c	494228	c	c	Yes	c	c	Yes	c	c	c	b	Yes	Yes	Yes
37	Targaon	No	No	No	No	c	c	c	491441	Yes	Yes	Yes	c	c	Yes	c	c	c	Yes		Yes	
38	Titna	No	No	No	No	c	c	c	494228	Yes	Yes	c	c	a		c	c	a	c		Yes	
39	Bagbeda	No	No	No	No	c	c	c	494228	c	c	c	c	c	Yes	c	c	Yes	c		Yes	
40	Lubha	No	No	No	No	Yes	b	b	494228	Yes	b	b	b	Yes	Yes	c	Yes	Yes	b	Yes	Yes	
41	Sandsa	No	No	No	No	b	b	b	494228	a	b	Yes	b	b		c	c	b	a		Yes	
42	Sodseoni	No	No	No	No	c	c	c	494228	c	c	c	c	c		c	c	c	Yes		Yes	
43	Sonabera	No	No	No	No	c	b	b	494228	b	b	Yes	c	c		c	c	b	Yes		Yes	
44	Kotebel	No	No	No	No	c	c	c	494228	b	b	Yes	b	c		c	c	a	Yes		Yes	
45	Pusapal	No	No	No	No	c	c	c	491441	c	c	Yes	c	c		c	c	c	Yes		Yes	
46	Deodongar	No	No	No	No	c	c	c	493344	Yes	c	Yes	c	c		c	b	Yes	c	Yes	b	
47	Guhaborand	No	No	No	No	c	c	c	491441	Yes	c	Yes	c	c		c	c	c	Yes		c	
48	Barkai	No	No	No	No	Yes	b	b	494228	Yes	c	Yes	c	c	Yes	c	c	Yes	c		Yes	
49	Nalajhar	No	No	No	No	c	b	b	494228	b	b	Yes	c	c		c	c	c	c	Yes	c	
50	Bhiragaon	No	No	No	No	b	c	c	494221	c	c	c	c	c		c	c	c	Yes		Yes	
51	Bhatgaon	No	No	No	No	b	c	c	494228	c	c	c	c	c		c	c	Yes	c		b	
52	Radhana	No	No	No	No	Yes	c	c	491441	Yes	Yes	Yes	c	c	Yes	c	c	c	Yes		Yes	
53	Deoharduli	No	No	No	No	c	c	b	494661	a	a	Yes	c	c		c	c	b	Yes		Yes	
54	Kerawahi	No	No	No	No	Yes	b	b	494229	b	b	Yes	b	b	Yes	c	c	b	Yes		Yes	
55	Badra	No	No	No	No	c	b	b	494229	b	b	b	b	b		c	c	b	Yes	Yes	Yes	Yes
56	Balond	No	No	No	No	c	c	c	494229	c	c	Yes	c	c		c	c	c	Yes		Yes	
57	Biwla	No	No	No	No	c	c	c	494229	c	c	c	c	c	Yes	c	c	c	Yes		Yes	
58	Manjhiborand	No	No	No	No	c	c	c	494229	c	c	c	c	c	Yes	c	c	c	Yes		Yes	
59	Maragaon	No	No	No	No	c	c	c	493773	a	a	Yes	c	c	Yes	c	c	Yes	c		Yes	
60	Shampur	No	No	No	No	Yes	c	c	491441	Yes	Yes	Yes	c	c	Yes	c	c	c	Yes		Yes	
61	Hukkabedapathari	No	No	No	No	c	c	c	493773	a	a	a	c	c		c	c	c	Yes		Yes	
62	Sohanga	No	No	No	No	c	c	c	494226	a	c	Yes	c	c		c	c	c	Yes		Yes	

Village connected to highways,village roads, banks & credit societies (If amenities available code -Yes is given, If not available within the village , the distance range code viz; a for < 5 Kms, b for 5-10 Kms and c for 10+ kms of nearest place where facility is available is given).

Availability of miscellaneous facilities (If amenities available code -Yes is given range code viz; a for < 5 Kms, b for 5-10 Kms and c for 10+ kms of nearest

68	69	70	71	72	73	74	75	76	77	78	79	80	81	82	83	84	85	86	87	88	89	90	91	2
Connected to national highway(NH)	Connected to state highway(SH)	Connected to major district road (MDR)	Connected to others district road	Pucca roads	Kutcha roads	Water bounded macadam(WBM) roads	Navigable waterway (river/canal)(NW)	Footpaths (FP)	Commercial & Co-operative Banks	ATM	Agricultural Credit Societies	Self-Help Group (SHG)	Public distribution system (PDS) shop	Mandis / Regular market	Weekly Haat	Agricultural marketing society	Integrated Child Development Scheme (Nutritional Centres)	Anganwadi Centre (Nutritional Centres)	Others (Nutritional Centres)	ASHA (Accredited Social Health Activist)	Community centre with/without TV	Sports Field,	Sports Club / Recreation Centre	Name of Village
c	c	b	Yes	Yes	Yes	Yes	c	c	c	c	Yes	Yes	c	b	c	c	Yes	Yes	Yes	c	Yes	c	Ulera	
c	c	c	b	b	Yes	Yes	c	c	c	b	Yes	a	c	b	c	c	Yes	Yes	Yes	c	c	c	Udhenga	
c	c	Yes	a	Yes	Yes	Yes	c	c	c	c	Yes	a	c	a	c	c	Yes	Yes	Yes	c	a	c	Kokodi	
c	c	c	b	b	Yes	Yes	c	c	c	b	Yes	Yes	c	b	c	c	Yes	Yes	Yes	c	b	c	Kosaharduli	
c	c	c	a	a	Yes	Yes	c	c	c	c	Yes	a	c	c	c	c	Yes	Yes	Yes	c	b	c	Khudi	
c	c	c	Yes	Yes	Yes	Yes	c	c	c	a	Yes	Yes	c	a	c	c	Yes	Yes	Yes	c	c	c	Gare	
c	c	c	Yes	Yes	Yes	Yes	c	c	c	c	Yes	Yes	c	a	c	c	Yes	Yes	Yes	c	Yes	c	Themgaon	
c	c	c	Yes	Yes	Yes	Yes	c	c	c	c	Yes	a	c	a	c	c	Yes	Yes	Yes	c	b	c	Targaon	
c	c	c	a	a	Yes	Yes	c	c	c	c	Yes	a	c	a	c	c	Yes	Yes	Yes	a	a	c	Titna	
c	c	Yes	Yes	Yes	Yes	Yes	c	c	c	c	Yes	Yes	c	c	c	c	c	Yes	Yes	c	Yes	c	Bagbeda	
c	b	Yes	Yes	Yes	Yes	Yes	c	b	b	c	Yes	Yes	c	Yes	c	c	Yes	Yes	Yes	b	Yes	b	Lubha	
c	b	b	Yes	Yes	Yes	Yes	c	b	b	b	Yes	a	b	b	c	b	Yes	Yes	Yes	b	b	b	Sandsa	
c	c	a	a	a	Yes	Yes	c	c	c	c	Yes	a	c	a	c	c	Yes	Yes	Yes	c	c	c	Sodseoni	
b	b	b	b	b	Yes	Yes	c	b	c	b	Yes	Yes	c	b	c	b	Yes	Yes	Yes	c	b	c	Sonabera	
b	b	b	b	b	Yes	Yes	c	b	c	b	Yes	b	c	b	c	b	Yes	Yes	Yes	b	a	c	Kotebel	
c	c	c	a	a	Yes	Yes	c	b	c	b	Yes	Yes	c	c	c	c	Yes	Yes	Yes	c	Yes	c	Pusapal	
c	a	a	a	Yes	Yes	Yes	c	c	c	a	Yes	a	c	b	c	c	Yes	Yes	Yes	b	c	c	Deodongar	
c	a	a	a	Yes	Yes	Yes	c	c	c	a	Yes	Yes	c	a	c	c	Yes	Yes	Yes	Yes	a	c	Guhaborand	
b	c	c	b	Yes	Yes	Yes	c	b	b	b	Yes	Yes	c	b	c	b	Yes	Yes	Yes	c	Yes	c	Barkai	
b	c	b	a	a	Yes	Yes	c	b	c	b	Yes	a	c	b	c	b	Yes	Yes	Yes	c	c	c	Nalajhar	
c	b	b	b	Yes	Yes	Yes	c	c	c	c	Yes	Yes	c	b	c	c	Yes	Yes	Yes	c	c	c	Bhiragaon	
c	b	c	b	Yes	Yes	Yes	c	c	c	c	Yes	Yes	c	b	c	c	Yes	Yes	Yes	c	c	c	Bhatgaon	
c	c	c	Yes	Yes	Yes	Yes	c	c	c	Yes	Yes	Yes	c	Yes	c	c	Yes	Yes	Yes	c	Yes	c	Radhana	
b	b	b	a	a	Yes	Yes	c	b	c	a	Yes	a	c	a	c	c	Yes	Yes	Yes	c	a	c	Deoharduli	
b	b	b	Yes	Yes	Yes	Yes	c	b	b	b	Yes	Yes	b	Yes	c	c	Yes	Yes	Yes	b	Yes	b	Kerawahi	
b	b	b	b	Yes	Yes	Yes	c	b	b	b	Yes	a	b	b	c	c	Yes	Yes	Yes	b	b	b	Badra	
c	c	c	Yes	Yes	Yes	Yes	c	c	c	c	Yes	Yes	c	Yes	c	c	Yes	Yes	Yes	c	Yes	c	Balond	
c	c	c	Yes	Yes	Yes	Yes	c	c	c	c	Yes	a	c	c	c	c	Yes	Yes	Yes	c	c	c	Biwla	
b	c	c	Yes	Yes	Yes	Yes	c	c	c	b	Yes	Yes	c	b	c	c	Yes	Yes	Yes	c	c	c	Manjhiborand	
c	c	c	Yes	Yes	Yes	Yes	c	c	c	a	Yes	Yes	c	a	c	c	Yes	Yes	Yes	c	Yes	c	Maragaon	
c	c	c	Yes	Yes	Yes	Yes	c	Yes	c	Yes	Yes	Yes	c	Yes	c	c	Yes	Yes	Yes	c	Yes	c	Shampur	
c	c	c	Yes	Yes	Yes	Yes	c	Yes	c	a	Yes	Yes	c	a	c	c	Yes	Yes	Yes	c	c	c	Hukkabedapathari	
c	c	a	a	a	Yes	Yes	c	c	c	a	Yes	a	c	a	c	c	Yes	Yes	Yes	c	Yes	c	Sohanga	

en, If not available within the village , the distance  
: place where facility is available is given).

Availability of electricity (Yes/No)											Land Use						
											Nearest Town	Area under different types of land					
1	2	92	93	94	95	96	97	98	99	100	101	102	103	104	105	106	107
Name of Village	Cinema / Video Hall	Public Library	Public Reading Room	Newspaper Supply	Assembly Polling station	Birth & Death Registration Office	Power Supply for Domestic Use (ED)	Power Supply for Agricultural Use (EAG)	Power Supply for Commercial Use (EC)	Power Supply for All Uses (EA)	Name	Distance range code i.e. a for < 5 Kms, b for 5-10 Kms and c for 10+ kms .	Forests	Area under Non-agricultural Uses	Barren and Un-cultivable land	Permanent Pastures and Other Grazing Lands	
30	Ulera	c	c	Yes	Yes	Yes	Yes	No	No	No	Yes	Kondagaon	c	739.2	14.9	0.2	7.4
31	Udhenga	c	c	a	c	Yes	a	No	No	No	Yes	Kondagaon	c	175.2	9.9	0.2	2.4
32	Kokodi	c	c	a	Yes	Yes	a	No	No	No	Yes	Kondagaon	c	594.5	9.9	0.7	5.3
33	Kosaharduli	c	c	Yes	c	Yes	Yes	No	No	No	Yes	Kondagaon	c	595.3	7.9	0	1.4
34	Khudi	c	c	a	c	Yes	a	Yes	No	No	No	Kondagaon	c	433.2	8.1	0	18.5
35	Gare	c	c	Yes	c	Yes	Yes	No	No	No	Yes	Kondagaon	c	1040.8	18.1	0	4.5
36	Themgaon	c	c	Yes	Yes	Yes	Yes	No	No	No	Yes	Kondagaon	c	497.6	17.4	0.6	13.7
37	Targaon	c	c	b	Yes	Yes	Yes	No	No	No	Yes	Kondagaon	c	183.2	15.3	0	4.5
38	Titna	c	c	a	c	Yes	a	Yes	No	No	No	Kondagaon	c	239.6	3.1	0	25.6
39	Bagbeda	c	c	Yes	Yes	Yes	Yes	Yes	Yes	No	No	Kondagaon	c	840	15	0	15
40	Lubha	b	b	Yes	Yes	Yes	Yes	No	No	No	Yes	Kondagaon	c	91	12.9	1.6	40
41	Sandsa	b	b	a	b	a	a	Yes	No	No	No	Kondagaon	c	137.5	10.1	0.4	1
42	Sodseoni	c	c	a	c	Yes	a	No	No	No	Yes	Kondagaon	c	255.7	24	0.9	3.4
43	Sonabera	c	c	c	Yes	Yes	Yes	No	No	No	Yes	Kondagaon	c	221.6	50.2	1.8	4.6
44	Kotebel	c	c	a	Yes	a	a	Yes	Yes	No	No	Kondagaon	c	130.3	10	3.2	10
45	Pusapal	c	c	Yes	Yes	Yes	Yes	Yes	Yes	No	No	Kondagaon	c	216.9	3.5	9.6	1.6
46	Deodongar	c	c	a	Yes	Yes	a	Yes	Yes	No	No	Kondagaon	c	112.4	22.2	0	7.2
47	Guhaborand	c	c	Yes	Yes	Yes	Yes	Yes	Yes	No	No	Farasgaon	c	265.6	12.9	0	6
48	Barkai	c	c	Yes	Yes	Yes	Yes	No	No	No	Yes	Kondagaon	c	143	45.4	0	5
49	Nalajhar	c	c	a	c	Yes	a	No	No	No	Yes	Kondagaon	c	294.6	23.5	0	4.5
50	Bhiragaon	c	c	Yes	Yes	Yes	Yes	Yes	No	No	No	Kondagaon	c	525.1	11.5	0.8	3.2
51	Bhatgaon	c	c	Yes	Yes	c	Yes	Yes	No	No	No	Kondagaon	c	403.4	12.6	0	5.9
52	Radhana	c	c	Yes	c	Yes	Yes	No	No	No	Yes	Kondagaon	c	348	35.4	2	5.4
53	Deoharduli	c	c	a	Yes	Yes	a	No	No	No	Yes	Kondagaon	c	87.7	10.5	0	10.7
54	Kerawahi	b	b	Yes	Yes	Yes	Yes	No	No	No	Yes	Kondagaon	b	541.4	1.3	49.8	100.2
55	Badra	b	b	c	b	Yes	a	No	No	No	Yes	Kondagaon	b	336.3	33.8	0	30.5
56	Balond	c	c	Yes	c	Yes	Yes	No	No	No	Yes	Kondagaon	c	754.4	30.5	0	1.5
57	Biwla	c	c	a	c	Yes	a	No	No	No	Yes	Kondagaon	c	433.4	18	2.4	0
58	Manjhiborand	c	c	Yes	c	Yes	Yes	No	No	No	Yes	Kondagaon	c	1050.9	10	11.1	400.1
59	Maragaon	c	c	Yes	c	Yes	Yes	No	No	No	Yes	Kondagaon	c	254.4	6	20.1	40
60	Shampur	c	c	Yes	Yes	Yes	Yes	No	No	No	Yes	Kondagaon	c	332.8	2.8	47.4	70
61	Hukkabedapathari	c	c	Yes	c	Yes	Yes	No	No	No	Yes	Kondagaon	c	906.6	13	0.7	1.5
62	Sohanga	c	c	a	c	Yes	a	Yes	No	No	No	Kondagaon	c	143	7.2	0	1.5

Land Use							Name of three most important commodities manufactured						Name of Village	Serial Number		
Land use ( in hectares rounded up to one decimal place)							Area irrigated by source (in hectare).									
Land Under Miscellaneous Tree Crops etc.	Culturable Waste Land	Fallow lands other than current fallows	Current Fallows	Net Area Sown	Total Irrigated Land Area	Total Un-irrigated Land Area	Canals ( C )	Wells/Tube-wells(W/TW)	Tanks/Lakes(T/L)	Water Falls(WF)	Others(O)	First	Second	Third		
108	109	110	111	112	113	114	115	116	117	118	119	120	121	122	2	1
0	3.9	4.7	5.4	257.5	7.3	256.2	0	2.3	0	5	0				Ulera	30
0	16.8	6.3	9.2	178.6	2.8	175.8	0	1	0	0	1.8				Udhenga	31
0	2.4	0	1	214.4	0.5	213.9	0	0	0	0.5	0				Kokodi	32
0	7.2	6.3	4.2	160.7	1.7	159	0	0.7	0	0	1				Kosaharduli	33
0	5.7	2.4	0	98.4	0.3	98.2	0	0	0	0	0.3				Khudi	34
0	11.7	11.5	9.3	219.9	5	214.9	0	1.5	0	0	3.5				Gare	35
0	2.3	13.8	7.6	271.4	2.5	268.9	0	2.5	0	0	0				Themgaon	36
0	41	2.6	3.1	170	30.8	139.2	0	30.8	0	0	0				Targaon	37
0	11.9	1.6	2.5	62.6	0.5	62.1	0	0.5	0	0	0				Titna	38
0	15.3	2.9	2.9	303.8	3.2	300.6	0	2.2	0	1	0				Bagbeda	39
0	22.1	1.1	4.4	380.5	4	376.5	0	4	0	0	0				Lubha	40
0	0.7	13.6	7.4	73.1	0.5	72.6	0	0.5	0	0	0				Sandsa	41
0	16.9	2.2	2	156.6	4.4	152.2	0	0.4	0	0	4				Sodseoni	42
0	27	7.2	5	410.7	23.7	387	0	0.7	0	0	23				Sonabera	43
0	5.9	9.6	11.8	195	10.8	184.2	0	10.8	0	0	0				Kotebel	44
0	20.1	0.9	5.5	216.7	9.5	207.2	0	9.5	0	0	0				Pusapal	45
0	0	5.9	7.3	283.4	2.7	280.7	0	2.7	0	0	0				Deodongar	46
0	14.8	4.7	1.5	256	11.9	244.1	0	11.9	0	0	0				Guhaborand	47
0	15	4.5	6.4	620.3	30	590.2	0	30	0	0	0				Barkai	48
0	34.5	3.2	2.7	157.7	13.2	144.5	0	0.6	0	0	13				Nalajhar	49
0	14.6	3.2	4.1	241.1	1.4	239.7	0	0.4	0	0	1				Bhiragaon	50
0	13.6	3.2	5.1	148.2	1.8	146.4	0	0.5	0	0	1.3				Bhatgaon	51
0	33.8	10.2	12.5	453.2	8.4	444.9	0	1.4	0	0	7				Radhana	52
0	15.9	6	0.2	152.9	4.6	148.2	0	0.6	0	0	4				Deoharduli	53
14	43.3	20.7	6.4	561.1	16.8	544.4	0	16.8	0	0	0				Kerawahi	54
10	0	1.4	0.5	212	4.5	207.5	0	4.5	0	0	0				Badra	55
0	23.8	33.5	23	468.6	22	446.6	0	1	0	0	21				Balond	56
0	10.8	2.9	3.2	222	3.4	218.8	0	0.8	0	0	2.6				Biwla	57
10	13.2	12.7	8.6	412.2	2	412.2	0	0.4	0	0	1.6				Manjhiborand	58
10	3.7	3.7	10	268.8	4.2	264.6	0	4.2	0	0	0				Maragaon	59
7.3	7.4	18.3	8	438	14.5	423.6	0	14.5	0	0	0				Shampur	60
0	31.8	5.6	3.5	134.8	4.4	130.4	0	2.5	0	0	1.9				Hukkabedapathari	61
0	7	2.7	4.4	143.2	2.8	140.4	0	1.2	0	0	1.6				Sohanga	62

Sr.No.	Name village	Location code no.	Total area of the village ( in hectares rounded up to one decimal place)	Total population ( 2011 census )	Number of households (2011 census)	Number of educational amenities available. (If not available within the village , the distance range code viz; a for < 5 Kms, b for 5-10 Kms and c for 10+ kms of nearest place where facility is available is given).													
						Pre-Primary school (PP)	Primary school (P)	Middle school (M)	Secondary School (S)	Senior Secondary school (SS)	Degree college of arts science & commerce (ASC)	Engineering college(EC)	Medical college (MC)	Management institute (MI)	Polytechnic (Pt)	Vocational training school /ITI	Non-formal training centre (NFTC)	Special school for disabled (SSD)	Others (specify)
1	2	3	4	5	6	7	8	9	10	11	12	13	14	15	16	17	18	19	20
63	Torondi	448897	878.5	1719	382	c	4	1	1	b	c	c	c	c	c	c	c	c	c
64	Rakasbeda	448898	43.9	0	0														
65	Tauranga	448899	1048.3	1483	287	c	3	1	b	c	c	c	c	c	c	c	c	c	c
66	Hirawandi	448900	494.6	901	174	c	2	1	a	a	c	c	c	c	c	c	c	c	c
67	Belondi	448901	440.7	887	179	c	2	1	b	b	c	c	c	c	c	c	c	c	c
68	Seoni	448902	174.9	407	77	c	1	a	b	b	c	c	c	c	c	c	c	c	c
69	Balenga	448903	174.6	0	0														
70	Arla	448904	495.3	1090	252	c	2	1	a	c	c	c	c	c	c	c	c	c	c
71	Anantpur	448905	1393.6	2618	522	c	7	2	2	2	c	c	c	c	c	c	c	c	c
72	Gumdi	448906	305	611	129	c	1	a	a	a	c	c	c	c	a	c	c	c	c
73	Karandi	448907	714.9	1583	373	a	5	1	a	c	c	c	c	c	c	a	c		
74	Bade Amrawati	448908	0.3	0	0														
75	Amrawati	448909	149	178	43	a	a	a	a	a	c	c	c	c	c	c	c	c	c
76	Bijapur	448910	538.9	1022	240	l	2	1	1	1	c	c	c	c	c	c	c	c	c
77	Hirlabhat	448911	173.2	472	84	a	1	1	a	a	c	c	c	c	c	c	c	c	c
78	Bedagaon	448912	555.7	582	137	c	1	1	b	b	c	c	c	c	c	c	c	c	c
79	Bedesohnga	448913	651.2	782	166	c	2	1	b	b	c	c	c	c	c	c	c	c	c
80	Chhinari	448914	547.5	1119	244	c	3	1	c	c	c	c	c	c	c	c	c	c	c
81	Chhotesohnga	448915	54	224	44	c	2		b	b	c	c	c	c	c	c	c	c	c
82	Badeghdasara	448916	653	1028	235	c	2	2	b		c	c	c			c	c		c
83	Chhoteghdasara	448917	196.5	276	56	c	1	a	b	b	c	c	c	c	c	c			c
84	Binjoli	448918	695.9	1310	323	b	3	3	b	b	c	c	c	c	c	c	c	c	c
85	Chhatodi	448919	372	1011	210	c	2	1	c	c	c	c	c	c	c	c	c	c	c
86	Rakas Bada	448920	210.2	821	172	c	1	1	a	c	c	c	c	c	c	c	c		
87	Mirminda	448921	2111.4	1222	284	c	1	1	b	b	c	c	c	c	c	c	c	c	c
88	Jodanra	448922	56.6	341	57	c	2	2	c	c	l	c	c	c	c	c	c	c	c
89	Gangada	448923	351.4	498	99	c	1	b	b	b	a	c	c	c	c	c	c	c	c
90	Tamra Wand	448924	1969.2	1364	283		4	2	b	b	c	c	c	c	c	c	c	c	c
91	Amrawati	448925	1934.7	929	206	a	2	1	a	a	c	c	c	c	c	c	c	c	c
92	Newara	448926	789.7	664	122	c	2	1	c	c	c	c	c	c	c	c	c	c	c
93	Tarai Bada	448927	294.7	538	114	c	1	1	c	c	c	c	c	c	c	c	c	c	c
94	Deurbal	448928	1414.5	888	174	b	2	1	b	b	c	c	c	c	c	c	c	c	c
95	Odargaon	448929	2258.6	881	195	c	3	1	c	c	c	c	c	c	c	c	c	c	c

Number of Medical Amenities available. (If not available within the village , the distance range code viz; a for < 5 Kms, b for 5-10 Kms and c for 10+ kms of nearest place where facility is available is given).													Number of Non-Government Medical Amenities available.				Availability of drinking water - Yes / No				Name village					
Community health centre (CHC)	Primary health centre (PHC)	Primary health sub centre (PHS)	Maternity and child welfare centre (MCWC)	T.B. clinic (TBC)	Hospital-allopathic (HA)	Hospital-alternative medicine (HO)	Dispensary (D)	Veterinary hospital (VH)	Mobile health clinic (MHC)	Family welfare centre (FWC)	Charitable non Govt. hospital/Nursing home.	Medical practitioner with MBBS Degree	Medical practitioner with other degree	Medical practitioner with no degree	Traditional practitioner and faith healer .	Medicine Shop	Others	Tap water (Treated/Untreated)	Well water (Covered / Uncovered well)	Hand Pump		Tube wells / Bore well	Spring	River / Canal	Tank / Pond / Lake	Others
21	c	c	b	c	c	a	c	c	c	c	0	0	0	0	0	0	0	No	Yes	Yes	No	No	No	No	No	Torondi
22	c	b	1	b	b	b	c	c	c	c	0	0	0	0	0	0	0	No	Yes	Yes	No	No	No	No	No	Rakasbeda
23	c	c	a	c	c	a	c	c	c	c	0	0	0	0	0	0	0	No	Yes	Yes	Yes	No	No	No	No	Tauranga
24	c	c	a	c	c	b	c	c	c	c	0	0	0	0	0	0	0	No	No	Yes	No	No	No	No	No	Hirawandi
25	c	b	b	b	b	b	c	c	c	c	0	0	0	0	0	0	0	No	No	Yes	No	No	Yes	Yes	No	Belondi
26	c	c	a	a	b	c	c	a	c	c	0	0	0	0	0	0	0	No	No	Yes	Yes	No	No	Yes	No	Seoni
27	c	1	1	c	1	c	1	c	c	c	0	0	0	0	0	0	0	No	Yes	Yes	No	No	No	No	No	Balenga
28	c	a	a	a	a	b	c	c	c	c	0	0	0	0	0	0	0	No	No	Yes	No	No	No	No	No	Arla
29	c	b	b	b	b	b	b	a	c	c	0	0	0	0	0	0	0	No	Yes	Yes	No	No	No	No	No	Anantpur
30	c	b	b	b	b	a	c	a	c	c	0	0	0	0	0	0	0	No	Yes	Yes	No	No	No	No	No	Gumdi
31	c	b	b	b	b	a	c	a	c	c	0	0	0	0	0	0	0	No	Yes	Yes	No	No	No	No	No	Karandi
32	c	b	b	b	b	a	c	a	c	c	0	0	0	0	0	0	0	No	Yes	Yes	No	No	No	No	No	Bade Amrawati
33	c	c	a	a	a	1	c	c	c	c	0	2	2	1	1	0	0	No	Yes	Yes	No	No	No	No	No	Amrawati
34	c	a	a	a	a	a	c	a	c	c	0	0	0	0	0	0	0	No	Yes	Yes	No	No	No	No	No	Bijapur
35	c	b	1	c	c	c	c	c	c	c	0	0	0	0	0	0	0	No	Yes	Yes	No	No	No	No	No	Hirlabhat
36	c	b	b	c	c	b	c	c	c	c	0	0	0	0	0	0	0	No	Yes	Yes	No	No	No	No	No	Bedagaon
37	c	c	c	c	c	c	c	c	c	c	0	0	0	0	0	0	0	No	No	Yes	No	No	No	No	No	Bedesohnga
38	c	c	b	c	c	c	c	c	c	c	0	0	0	0	0	0	0	No	Yes	Yes	No	No	No	No	No	Chhinari
39	c	c	b	b	b	c	c	b	c	c	0	0	0	0	0	0	0	No	Yes	Yes	No	No	No	No	No	Chhotesohnga
40	c	c	b	b	b	b	c	b	c	c	0	0	0	0	0	0	0	No	Yes	Yes	No	No	No	No	No	Badeghodsara
41	c	c	b	c	b	b	c	b	c	c	0	0	0	0	0	0	0	No	Yes	Yes	No	No	No	No	No	Chhoteghodsara
42	c	c	1	c	c	b	c	b	c	c	0	0	0	0	0	0	0	No	Yes	Yes	No	No	No	No	No	Binjoli
43	c	c	c	c	c	c	c	c	c	c	0	0	0	0	0	0	0	No	Yes	Yes	No	No	No	No	No	Chhatodi
44	c	c	b	c	c	c	c	c	c	c	0	0	0	0	0	0	0	No	Yes	Yes	No	No	No	No	No	Rakas Bada
45	c	c	b	c	c	b	c	c	c	c	0	0	0	0	0	0	0	No	Yes	Yes	No	No	No	No	No	Mirminda
46	c	c	c	c	c	c	c	c	c	c	0	0	0	0	0	0	0	No	Yes	Yes	No	No	No	No	No	Jodanra
	b	b	1	b	b	b	b	b	b	b	0	0	0	0	0	0	0	No	Yes	Yes	No	No	No	No	No	Gangada
	c	c	1	b	b	a	c	a	c	c	0	0	0	0	1	0	0	No	Yes	Yes	No	No	No	No	No	Tamra Wand
	c	c	a	c	c	c	c	c	c	c	0	0	0	0	0	0	0	No	Yes	Yes	No	No	No	No	No	Amrawati
	c	c	c	c	c	c	c	c	c	c	0	0	0	0	0	0	0	No	Yes	Yes	No	No	No	No	No	Newara
	c	c	c	c	c	c	c	c	c	c	0	0	0	0	0	0	0	No	Yes	Yes	No	No	No	No	No	Tarai Bada
	c	c	b	c	c	b	c	b	c	c	0	0	0	0	1	0	0	No	Yes	Yes	No	No	No	No	No	Deurbal
	c	c	c	c	c	c	c	c	c	c	0	0	0	0	1	0	0	No	Yes	Yes	No	No	No	No	No	Odargaon



Sr.No.	Name village	Availability of toilet & others Yes / No				Communication and transport facilities (If amenities available code -Yes is given except for Village Pin Code ,If not available within the village , the distance range code viz; a for < 5 Kms, b for 5-10 Kms and c for 10+ kms of nearest place where facility is available is given).																
		Community toilet including bath.	Community toilet excluding bath.	Rural sanitary mart or sanitary hardware outlet available near the village.	Community bio- gas or recycle of waste for productive use.	Post office(PO)	Sub post office (SPO)	Post & Telegraph office (P&TO)	Village Pin Code	Telephones (Land lines)	Public call office (PCO)	Mobile phone coverage	Internet cafes/ Common service centre (CSC)	Private courier facility	Bus service (Public & Private)	Railway stations	Auto/Modified Autos	Taxis and Vans	Tractors	Cycle-pulled rickshaws(Manual & Machine driven)	Carts driven by animals	Sea /River ferry service
1	2	47	48	49	50	51	52	53	54	55	56	57	58	59	60	61	62	63	64	65	66	67
63	Torondi	No	No	No	No	c	c	c	494226	Yes	c	Yes	c	c		c	c	c	c			Yes
64	Rakasbeda																					
65	Tauranga	No	No	No	No	c	c	c	494226	Yes	c	Yes	c	c	Yes	c	c	c	c			Yes
66	Hirawandi	No	No	No	No	c	c	c	494226	Yes	c	Yes	c	c	Yes	c	c	Yes	c			c
67	Belondi	No	No	No	No	c	c	c	494226	Yes	c	Yes	c	c		c	b	c	c			b
68	Seoni	No	No	No	No	c	c	c	494226	a	c	a	c	c		c	c	c	Yes			Yes
69	Balenga																					
70	Arla	No	No	No	No	Yes	c	c	494226	Yes	c	Yes	c	c	Yes	c	c	c	Yes			Yes
71	Anantpur	No	No	No	No	c	c	c	494226	Yes	c	c	c	c	Yes	c	c	c	Yes			Yes
72	Gumdi	No	No	No	No	c	c	c	494226	a	a	c	c	c		c	c	Yes	c			Yes
73	Karandi	No	No	No	No	c	c	c	494226	a	a	a	c	c		c	c	Yes	c			Yes
74	Bade Amrawati																					
75	Amrawati	No	No	No	No	c	c	c	494226	Yes	Yes	c	c	c	Yes	c	c	a	c			b
76	Bijapur	No	No	No	No	Yes	c	c	494444	Yes	Yes	Yes	c	c	Yes	c	c	c	Yes	Yes	Yes	Yes
77	Hirlabhat	No	No	No	No	c	c	c	494226	a	a	Yes	c	c		c	c	c	c			Yes
78	Bedagaon	No	No	No	No	c	c	c	494226	Yes	Yes	c	c	c		c	c	a	c			b
79	Bedesohnga	No	No	No	No	c	c	c	494226	Yes	b	Yes	Yes	c		b	c	c	b			b
80	Chhinari	No	No	No	No	Yes	Yes	c	494222	c	c	Yes	c	c	Yes	c	c	c	c			Yes
81	Chhotesohnga	No	No	No	No	c	c	c	494226	c	b	Yes	c	c		c	c	b	c			b
82	Badeghodsara	No	No	No	No	c	c	c	494226	b	b	b	c	c		c	c	c	c			Yes
83	Chhoteghodsara	No	No	No	No	c	c	c	494776	b	b	b	c	c		c	c	c	a			Yes
84	Binjoli	No	No	No	No	c	c	c	494226	b	c	b	c	c		c	c	c	Yes			Yes
85	Chhatodi	No	No	No	No	c	c	c	494226	b	c	c	c	c		c	c	c	c			Yes
86	Rakas Beda	No	No	No	No	c	c	c	494226	Yes	c	Yes	c	c		c	c	c	c			c
87	Mirminda	No	No	No	No	c	c	c	494226	Yes	c	Yes	c	c		c	c	c	Yes			Yes
88	Jodanra	No	No	No	No	c	c	c	494226	c	c	a	c	c		c	c	c	c			Yes
89	Gangada	No	No	No	No	c	c	c	494226	b	a	b	c	c		c	c	c	Yes			Yes
90	Tamra Wand	No	No	No	No	b	b	b	494226	b	b	b	b	b	Yes	Yes	c	b	b	Yes	Yes	Yes
91	Amrawati	No	No	No	No	c	c	c	494226	Yes	Yes	Yes	c	c	Yes	c	c	c	Yes			Yes
92	Newara	No	No	No	No	c	c	c	494226	c	c	c	c	c		c	c	c	c			b
93	Tarai Beda	No	No	No	No	c	c	c	493441	c	c	c	c	c		c	c	c	c			Yes
94	Deurbal	No	No	No	No	c	c	c	494221	b	c	b	c	c		c	c	c	b			Yes
95	Odargaon	No	No	No	No	c	c	c	494226	c	c	c	c	c		c	c	c	c			Yes

Village connected to highways,village roads, banks & credit societies (If amenities available code -Yes is given, If not available within the village , the distance range code viz; a for < 5 Kms, b for 5-10 Kms and c for 10+ kms of nearest place where facility is available is given).

Availability of miscellaneous facilities (If amenities available code -Yes is given, If not available within the village , the distance range code viz; a for < 5 Kms, b for 5-10 Kms and c for 10+ kms of nearest place where facility is available is given).

68	69	70	71	72	73	74	75	76	77	78	79	80	81	82	83	84	85	86	87	88	89	90	91	2
Connected to national highway(NH)	Connected to state highway(SH)	Connected to major district road (MDR)	Connected to others district road	Pucca roads	Kutcha roads	Water bounded macadam(WBM) roads	Navigable waterway (river/canal)(NW)	Footpaths (FP)	Commercial & Co-operative Banks	ATM	Agricultural Credit Societies	Self-Help Group (SHG)	Public distribution system (PDS) shop	Mandis / Regular market	Weekly Haat	Agricultural marketing society	Integrated Child Development Scheme (Nutritional Centres)	Anganwadi Centre (Nutritional Centres)	Others (Nutritional Centres)	ASHA (Accredited Social Health Activist)	Community centre with/without TV	Sports Field,	Sports Club / Recreation Centre	Name of Village
c	b	b	b	Yes	Yes	Yes			c	c	a	Yes	Yes	Yes	Yes	c	Yes	Yes	Yes	Yes	c	Yes	c	Torondi
																								Rakasbeda
c	b	Yes	Yes	Yes	Yes	Yes	Yes		b	c	b	Yes	a	c	b	c	Yes	Yes	Yes	Yes	c	Yes	c	Tauranga
c	b	Yes	a	Yes	Yes	Yes			c	c	b	Yes	a	c	a	c	Yes	Yes	Yes	Yes	c	Yes	c	Hirawandi
c	b	b	a	Yes	Yes	Yes			c	c	b	Yes	Yes	c	b	c	Yes	Yes	Yes	Yes	c	Yes	c	Belondi
c	a	a	a	Yes	Yes	Yes			b	c	c	Yes	a	c	a	c	Yes	Yes	Yes	Yes	c	Yes	c	Seoni
																								Balenga
c	Yes	Yes	Yes	Yes	Yes	Yes			a	c	b	Yes	a	c	Yes	c	Yes	Yes	Yes	Yes	c	Yes	c	Arla
c	Yes	Yes	c	Yes	Yes	a	c		Yes	c	b	Yes	Yes	c	Yes	c	c	Yes	Yes	Yes	c	Yes	c	Anantpur
c	a	a	a	a	Yes	Yes			a	c	b	a	c	a	c	c	Yes	Yes	Yes	Yes	c	Yes	c	Gumdi
c	a	c	a	Yes	Yes	Yes	a		b	c	b	Yes	Yes	c	b	b	c	Yes	Yes	Yes	c	c	c	Karandi
																								Bade Amrawati
c	Yes	c	c	Yes	Yes	Yes			b	c	a	Yes	a	c	a	c	c	c	Yes	Yes	Yes	a	a	Amrawati
c	Yes	Yes	Yes	Yes	Yes	Yes	c		a	c	a	Yes	a	c	a	c	c	Yes	Yes	Yes	c	Yes	c	Bijapur
c	a	a	Yes	Yes	Yes	Yes			a	c	b	Yes	b	c	b	c	c	Yes	Yes	Yes	c	c	c	Hirlabhat
c	a	c	a	Yes	Yes	Yes	c		b	c	b	Yes	Yes	b	b	c	c	Yes	Yes	c	c	Yes	c	Bedagaon
c	b	c	b	Yes	Yes	Yes	c		b	c	c	Yes	Yes	b	b	c	c	Yes	Yes	Yes	c	Yes	c	Bedesohnga
c	c	c	c	Yes	Yes	Yes	c		c	c	c	Yes	Yes	c	Yes	c	c	Yes	Yes	Yes	c	c	c	Chhinari
c	b	c	b	Yes	Yes		c		b	c	c	Yes	a	b	b	c	c	Yes	Yes	Yes	c	Yes	c	Chhotesohnga
c	b	c	b	Yes	Yes	Yes			b	c	b	Yes	Yes	c	b	c	c	Yes	Yes	Yes	c	c	c	Badeghodsara
c	b	c	a	a	Yes	Yes	c		b	c	b	Yes	a	c	b	c	c	Yes	Yes	Yes	c	c	c	Chhoteghodsara
c	b	c	b	Yes	Yes	Yes	c		c	c	c	Yes	Yes	c	b	c	c	Yes	Yes	Yes	c	c	c	Binjoli
c	c	c	b	b	Yes	b	c		c	c	c	Yes	Yes	c	Yes	Yes	c	c	Yes	Yes	c	c	c	Chhatodi
c	c	b	b	Yes	Yes	Yes			c	c	c	Yes	a	c	a	c	Yes	Yes	Yes	Yes	c	Yes	c	Rakas Beda
c	c	b	b	Yes	Yes	Yes	a		c	c	b	Yes	b	c	b	c	c	Yes	Yes	Yes	c	Yes	c	Mirminda
c	c	c	c	Yes	Yes	a	c		c	c	c	Yes	a	c	c	c	c	c	Yes	Yes	Yes	c	c	Jodanra
c	b	b	b	b	Yes	Yes			b	c	c	Yes	b	c	b	c	Yes	Yes	Yes	Yes	c	c	c	Gangada
c	b	b	b	Yes	Yes	Yes	Yes		b	b	b	Yes	Yes	b	Yes	c	b	Yes	Yes	Yes	b	b	b	Tamra Wand
c	Yes	Yes	Yes	Yes	Yes	Yes	a		b	c	Yes	Yes	Yes	c	Yes	c	c	Yes	Yes	Yes	c	c	c	Amrawati
c	c	c	c	Yes	Yes	Yes	c		c	c	c	Yes	a	c	a	c	c	Yes	Yes	Yes	c	c	c	Newara
c	c	c	b	b	Yes	Yes			c	c	c	Yes	b	c	c	c	c	Yes	Yes	Yes	c	c	c	Tarai Beda
c	a	c	a	Yes	Yes	Yes			b	c	b	Yes	b	c	b	c	c	Yes	Yes	Yes	c	c	c	Deurbal
c	c	c	b	b	Yes	Yes			c	c	c	Yes	Yes	c	c	c	c	Yes	Yes	Yes	c	c	c	Odargaon

en, If not available within the village , the distance : place where facility is available is given).											Availability of electricity (Yes/No)		Land Use				
											Nearest Town		Area under different types of la				
1	2	92	93	94	95	96	97	98	99	100	101	102	103	104	105	106	107
	Name of Village	Cinema / Video Hall	Public Library	Public Reading Room	Newspaper Supply	Assembly Polling station	Birth & Death Registration Office	Power Supply for Domestic Use (ED)	Power Supply for Agricultural Use (EAG)	Power Supply for Commercial Use (EC)	Power Supply for All Uses (EA)	Name	Distance range code i.e. a for < 5 Kms, b for 5-10 Kms and c for 10+ kms .	Forests	Area under Non-agricultural Uses	Barren and Un-cultivable land	Permanent Pastures and Other Grazing Lands
63	Torondi	c	c	Yes	Yes	Yes	Yes	Yes	No	No	No	Kondagaon	c	424.2	20.6	0.7	8.4
64	Rakasbeda											Kondagaon	c	0	0	1	1
65	Tauranga	c	c	a	Yes	Yes	a	Yes	No	Yes	No	Kondagaon	c	726.9	7.9	0	8.7
66	Hirawandi	c	c	c	c	Yes	a	Yes	No	No	No	Kondagaon	c	293.5	4	0	2.6
67	Belondi	c	c	Yes	c	Yes	Yes	Yes	No	No	No	Kondagaon	c	204.2	10.8	0.1	1.7
68	Seoni	c	c	a	c	a	a	Yes	No	No	No	Kondagaon	c	88.6	0	0	0
69	Balenga											Kondagaon	c	169	2.6	0	3.1
70	Arla	c	c	Yes	Yes	Yes	Yes	Yes	No	Yes	No	Kondagaon	c	224.2	15.1	0	33.6
71	Anantpur	c	c	Yes	Yes	Yes	Yes	No	No	No	Yes	Kondagaon	c	754.9	0	12.9	29.2
72	Gumdi	c	c	a	c	Yes	a	Yes	No	No	No	Kondagaon	c	199.1	2.2	0	1.9
73	Karandi	c	c	Yes	c	Yes	Yes	Yes	No	No	No	Kondagaon	c	322.9	15.1	1	6
74	Bade Amrawati											Kondagaon	c	0	0.2	0	0
75	Amrawati	c	c	c	c	Yes	Yes	Yes	No	No	No	Kondagaon	c	53.6	4.3	0	0.4
76	Bijapur	c	c	Yes	Yes	Yes	Yes	No	No	No	Yes	Kondagaon	c	290.1	11.2	0.4	1
77	Hirlabhat	c	c	a	Yes	a	a	Yes	Yes	No	No	Kondagaon	c	40.2	1.8	0.4	0.2
78	Bedagaon	c	c	a	c	Yes	a	No	No	No	Yes	Kondagaon	c	324.4	22.7	0.6	6.9
79	Bedesohnga	c	c	Yes	c	Yes	Yes	No	No	No	Yes	Kondagaon	c	365.1	5.4	4.9	4
80	Chhinari	c	c	Yes	c	Yes	Yes	Yes	No	No	No	Kondagaon	c	310.8	13.7	0.5	25.8
81	Chhotesohnga	c	c	a	c	a	a	No	No	No	Yes	Kondagaon	c	24.6	2.4	1	3.8
82	Badeghodsara	c	c	Yes	c	Yes	Yes	Yes	No	No	No	Kondagaon	c	354.8	21	0.9	2.8
83	Chhoteghodsara	c	c	a	c	b	a	Yes	No	No	No	Kondagaon	c	93.6	3.8	0.1	0
84	Binjoli	c	c	Yes	c	Yes	Yes	Yes	No	No	No	Kondagaon	c	375.6	14.7	6.6	4.3
85	Chhatodi	c	c	c	c	Yes	Yes	No	No	No	Yes	Kondagaon	c	128.2	11.8	0	23.9
86	Rakas Beda	c	c	a	c	Yes	a	Yes	No	No	No	Kondagaon	c	66.2	3.2	0	72.7
87	Mirminda	c	c	b	c	Yes	b	Yes	No	No	No	Kondagaon	c	549.8	1365.7	0	0
88	Jodanra	Yes	c	c	c	c	a	Yes	No	No	No	Kondagaon	c	0	3.9	0	7.6
89	Gangada	c	c	b	c	b	b	Yes	No	No	No	Kondagaon	c	170.8	15.5	0	6.2
90	Tamra Wand	b	b	Yes	Yes	Yes	Yes	Yes	No	No	No	Kondagaon	c	1809.2	10	0	0
91	Amrawati	c	c	Yes	Yes	Yes	Yes	Yes	No	No	No	Kondagaon	c	1803.5	61	0	0
92	Newara	c	c	a	c	Yes	a	Yes	No	No	No	Kondagaon	c	372	12	0	25.5
93	Tarai Beda	c	c	b	c	Yes	b	Yes	No	No	No	Kondagaon	c	214.7	0	0	0
94	Deurbal	c	c	b	c	Yes	b	Yes	No	No	No	Kondagaon	c	1400	0.5	0	0
95	Odargaon	c	c	Yes	Yes	Yes	Yes	Yes	No	No	No	Kondagaon	c	2100	0	0	0

Land Use											Name of three most important commodities manufactured			Name of Village	Serial Number	
Land use ( in hectares rounded up to one decimal place)							Area irrigated by source (in hectare).				First	Second	Third			
108	109	110	111	112	113	114	115	116	117	118	119	120	121	122	2	1
Land Under Miscellaneous Tree Crops etc.	Culturable Waste Land	Fallow lands other than current fallows	Current Fallows	Net Area Sown	Total Irrigated Land Area	Total Un-irrigated Land Area	Canals ( C )	Wells/Tube-wells(W/TW)	Tanks/Lakes(T/L)	Water Falls(WF)	Others(O)	First	Second	Third		
0	21.2	0.4	1.3	401.7	15.1	386.6	0	7.5	0	0	7.5				Torondi	63
0	0	0	0	41.9	0	41.9	0	0	0	0	0				Rakasbeda	64
0	2.2	3.6	1.1	297.8	2.6	295.2	0	1.6	0	0	1				Tauranga	65
0	1	4.8	5.5	183.1	0.8	182.3	0	0.8	0	0	0				Hirawandi	66
0	4.7	5.2	4.9	209	0.1	208	0	0.1	0	0	0				Belondi	67
0	0	1.5	4.9	79.8	2.4	77.3	0	1	0	0	1.4				Seoni	68
0	0	0	0	0	0	0	0	0	0	0	0				Balenga	69
0	47.1	2.9	7.3	165.1	0.8	164.3	0	0	0.8	0	0				Arla	70
15.8	10	11.9	30.3	528.7	1.5	527.2	0	1.5	0	0	0				Anantpur	71
0	0	4.8	4.1	93	0.5	92.5	0	0	0	0	0.5				Gundi	72
0	14.6	4.8	21.1	329.5	2.5	327	0	1.5	1	0	0				Karandi	73
0	0.1	0	0	0	0	0	0	0	0	0	0				Bade Amrawati	74
0	0.8	1.3	2.9	85.6	1.8	83.8	0	0	1.8	0	0				Amrawati	75
0	1.5	3.6	4	227.2	0	227.2	0	0	0	0	0				Bijapur	76
0	4	9.3	8	109.4	0.4	109	0	0.4	0	0	0				Hirlabhat	77
7.9	2.3	5.8	8.6	176.5	0.2	176.5	0	0.2	0	0	0				Bedagaon	78
13.6	0	3	8	247.2	28.9	281.3	0	28.9	0	0	0				Bedesohnga	79
10.3	4.4	6	5	170.9	6.7	164.2	0	6.7	0	0	0				Chhinari	80
4.6	0	0	0	17.6	3.8	13.8	0	3.8	0	0	0				Chhotesohnga	81
0	5.2	4.2	11.9	252.2	0.6	251.6	0	0	0	0	0.6				Badeghodsara	82
0	1.2	5.1	7	85.7	0.3	85.4	0	0.3	0	0	0				Chhoteghodsara	83
0	0	0	0	294.7	2.6	292	0	0	0	0	2.6				Binjoli	84
8.9	0	0.5	2	196.8	0.9	195.9	0	0.9	0	0	0				Chhatodi	85
3.2	0	0	0	64.9	0	64.9	0	0	0	0	0				Rakas Beda	86
0	196	0	0	0	3	396.9	0	0	0	0	3				Mirminda	87
0	30.5	0	0	14.6	0.8	13.8	0	0	0	0	0.8				Jodanra	88
0	1.4	0	0	157.5	11.1	146.4	0	8.1	3	0	0				Gangada	89
0	0	0	0	150	0	150	0	0	0	0	0				Tamra Wand	90
0	0	0	0	70.2	0	70.2	0	0	0	0	0				Amrawati	91
226.2	0	2	1.5	150.5	0.5	150	0	0.5	0	0	0				Newara	92
0	0	0	0	80	0	80	0	0	0	0	0				Tarai Beda	93
0	0	0	0	14	0	14	0	0	0	0	0				Deurbal	94
0	0	0	0	158.6	0	158.6	0	0	0	0	0				Odargaon	95

Sr.No.	Name village	Location code no.	Total area of the village ( in hectares rounded up to one decimal place)	Total population ( 2011 census )	Number of households (2011 census)	Number of educational amenities available. (If not available within the village , the distance range code viz; a for < 5 Kms, b for 5-10 Kms and c for 10+ kms of nearest place where facility is available is given).														
						Pre-Primary school (PP)	Primary school (P)	Middle school (M)	Secondary School (S)	Senior Secondary school (SS)	Degree college of arts science & commerce (ASC)	Engineering college(EC)	Medical college (MC)	Management institute (MI)	Polytechnic (Pt)	Vocational training school /ITI	Non-formal training centre (NFTC)	Special school for disabled (SSD)	Others (specify)	
1	2	3	4	5	6	7	8	9	10	11	12	13	14	15	16	17	18	19	20	
96	Belgaon	448930	1599.6	915	195	c	1	1	b	b	c	c	c	c	c	c	c	c	c	
97	Kirmari	448931	373.9	276	67	c	1	a	c	c	c	c	c	c	c	c	c	c	c	
98	Turrebeda	448932	262.6	232	54	c	1	a	c	c	c	c	c	c	c	c	c	c	c	
99	Tum Beda	448933	134.2	0	0															
100	Dewgaon	448934	1510.2	801	166	b	2	1	b	b	c	c	c	c	c	c	c	c	c	
<b>Block T O T A L :</b>			<b>68324.6</b>	<b>99714</b>	<b>20349</b>	<b>2</b>	<b>237</b>	<b>125</b>	<b>18</b>	<b>10</b>	<b>1</b>	<b>0</b>	<b>0</b>	<b>0</b>	<b>0</b>	<b>0</b>	<b>0</b>	<b>3</b>	<b>1</b>	<b>0</b>

Number of Medical Amenities available. (If not available within the village , the distance range code viz; a for < 5 Kms, b for 5-10 Kms and c for 10+ kms of nearest place where facility is available is given).										Number of Non-Government Medical Amenities available.								Availability of drinking water - Yes / No				Name village				
21	22	23	24	25	26	27	28	29	30	31	32	33	34	35	36	37	38	39	40	41	42		43	44	45	46
Community health centre (CHC)	Primary health centre (PHC)	Primary health sub centre (PHS)	Maternity and child welfare centre (MCW)	T.B. clinic (TBC)	Hospital-allopathic (HA)	Hospital-alternative medicine (HO)	Dispensary (D)	Veterinary hospital (VH)	Mobile health clinic (MHC)	Family welfare centre (FWC)	Charitable non Govt. hospital/Nursing home.	Medical practitioner with MBBS Degree	Medical practitioner with other degree	Medical practitioner with no degree	Traditional practitioner and faith healer .	Medicine Shop	Others	Tap water (Treated/Untreated)	Well water (Covered / Uncovered well)	Hand Pump	Tube wells / Bore well	Spring	River / Canal	Tank / Pond / Lake	Others	
c	c	1	c	c		c	c	b	c	c	0	0	0	1	1	0	0	No	Yes	Yes	No	No	No	No	No	Belgaon
c	c	c	c	c		c	c	c	c	c	0	0	0	0	0	0	0	No	Yes	Yes	No	No	No	No	No	Kirmari
c	c	c	c	c		c	c	c	c	c	0	0	0	0	0	0	0	No	Yes	Yes	No	No	No	No	No	Turrebeda
c	c	c	c	c		c	c	b	c	c	0	0	0	0	0	0	0	No	Yes	Yes	No	No	No	Yes	No	Tum Beda
c	c	c	c	c		c	c	b	c	c	0	0	0	0	0	0	0	No	Yes	Yes	No	No	No	Yes	No	Dewgaon
<b>1</b>	<b>4</b>	<b>26</b>	<b>2</b>	<b>2</b>	<b>0</b>	<b>3</b>	<b>5</b>	<b>2</b>	<b>0</b>	<b>0</b>	<b>0</b>	<b>9</b>	<b>10</b>	<b>3</b>	<b>52</b>	<b>1</b>	<b>0</b>	<b>2</b>	<b>91</b>	<b>96</b>	<b>16</b>	<b>0</b>	<b>1</b>	<b>3</b>	<b>0</b>	<b>Block T O T A L :</b>

Sr.No.	Name village	Availability of toilet & others Yes / No				Communication and transport facilities (If amenities available code -Yes is given except for Village Pin Code ,If not available within the village , the distance range code viz; a for < 5 Kms, b for 5-10 Kms and c for 10+ kms of nearest place where facility is available is given).																
		Community toilet including bath.	Community toilet excluding bath.	Rural sanitary mart or sanitary hardware outlet available near the village.	Community bio- gas or recycle of waste for productive use.	Post office(PO)	Sub post office (SPO)	Post & Telegraph office (P&TO)	Village Pin Code	Telephones (Land lines)	Public call office (PCO)	Mobile phone coverage	Internet cafes/ Common service centre (CSC)	Private courier facility	Bus service (Public & Private)	Railway stations	Auto/Modified Autos	Taxis and Vans	Tractors	Cycle-pulled rickshaws(Manual & Machine driven)	Carts driven by animals	Sea /River ferry service
1	2	47	48	49	50	51	52	53	54	55	56	57	58	59	60	61	62	63	64	65	66	67
96	Belgaon	No	No	No	No	c	c	c	494226	b	c	b	c	c		c	c	c	Yes		Yes	
97	Kirmari	No	No	No	No	c	c	c	494226	c	b	Yes	c	c		c	c	c	c		b	
98	Turrebeda	No	No	No	No	c	c	c	494226	c	c	c	c	c		c	c	c	c		Yes	
99	Tum Beda																					
100	Dewgaon	No	No	No	No	c	c	c	494226	c	c	b	c	c	Yes	c	c	c	Yes		Yes	
<b>Block TOTAL :</b>		<b>0</b>	<b>0</b>	<b>0</b>	<b>0</b>	<b>12</b>	<b>1</b>	<b>0</b>	<b>96</b>	<b>29</b>	<b>10</b>	<b>47</b>	<b>1</b>	<b>1</b>	<b>38</b>	<b>1</b>	<b>1</b>	<b>19</b>	<b>45</b>	<b>12</b>	<b>74</b>	<b>3</b>

Village connected to highways, village roads, banks & credit societies (If amenities available code -Yes is given, If not available within the village, the distance range code viz; a for < 5 Kms, b for 5-10 Kms and c for 10+ kms of nearest place where facility is available is given).

Availability of miscellaneous facilities (If amenities available code -Yes is given, range code viz; a for < 5 Kms, b for 5-10 Kms and c for 10+ kms of nearest place where facility is available is given).

68	69	70	71	72	73	74	75	76	77	78	79	80	81	82	83	84	85	86	87	88	89	90	91	2
Connected to national highway(NH)	Connected to state highway(SH)	Connected to major district road (MDR)	Connected to others district road	Pucca roads	Kutchcha roads	Water bounded macadam(WBM) roads	Navigable waterway (river/canal)(NW)	Footpaths (FP)	Commercial & Co-operative Banks	ATM	Agricultural Credit Societies	Self-Help Group (SHG)	Public distribution system (PDS) shop	Mandis / Regular market	Weekly Haat	Agricultural marketing society	Integrated Child Development Scheme (Nutritional Centres)	Anganwadi Centre (Nutritional Centres)	Others (Nutritional Centres)	ASHA (Accredited Social Health Activist)	Community centre with/without TV	Sports Field,	Sports Club / Recreation Centre	Name of Village
c	b	c	b	Yes	Yes	Yes			b	c	b	Yes	Yes	c	b	c	c	Yes	Yes	Yes	c	c	c	Belgaon
c	c	c	b	b	Yes	c	c		c	c	c	Yes	a	b	a	c	c	Yes	Yes	Yes	c	c	c	Kirmari
c	c	c	a	a	Yes	Yes			c	c	c	Yes	b	c	b	c	c	Yes	Yes	Yes	c	c	c	Turrebeda
c	b	Yes	Yes	Yes	Yes	Yes			c	c	b	Yes	b	c	b	c	c	Yes	Yes	Yes	c	b	c	Tum Beda
c	b	Yes	Yes	Yes	Yes	Yes			c	c	b	Yes	b	c	b	c	c	Yes	Yes	Yes	c	b	c	Dewgaon
<b>0</b>	<b>6</b>	<b>14</b>	<b>34</b>	<b>71</b>	<b>96</b>	<b>86</b>	<b>4</b>	<b>0</b>	<b>4</b>	<b>0</b>	<b>5</b>	<b>95</b>	<b>52</b>	<b>3</b>	<b>17</b>	<b>1</b>	<b>13</b>	<b>92</b>	<b>96</b>	<b>95</b>	<b>5</b>	<b>40</b>	<b>0</b>	<b>Block TOTAL :</b>



en, If not available within the village , the distance : place where facility is available is given).

Availability of electricity (Yes/No)											Land Use						
											Nearest Town	Area under different types of la					
	Name of Village	Cinema / Video Hall	Public Library	Public Reading Room	Newspaper Supply	Assembly Polling station	Birth & Death Registration Office	Power Supply for Domestic Use (ED)	Power Supply for Agricultural Use (EAG)	Power Supply for Commercial Use (EC)	Power Supply for All Uses (EA)	Name	Distance range code i.e. a for < 5 Kms, b for 5-10 Kms and c for 10+ kms .	Forests	Area under Non-agricultural Uses	Barren and Un-cultivable land	Permanent Pastures and Other Grazing Lands
1	2	92	93	94	95	96	97	98	99	100	101	102	103	104	105	106	107
96	Belgaon	c	c	Yes	c	Yes	Yes	Yes	No	No	No	Kondagaon	c	1520.6	30	0	7
97	Kirmari	c	c	c	c	b	a	No	No	No	Yes	Kondagaon	c	200.4	10	2	25
98	Turrebeda	c	c	b	c	b	b	Yes	No	No	No	Kondagaon	c	202.6	3	0	0
99	Tum Beda											Kondagaon	c	134.2	0	0	0
100	Dewgaon	c	c	a	c	Yes	b	Yes	No	No	No	Kondagaon	c	1430	20	0	0
<b>Block T O T A L :</b>		<b>1</b>	<b>0</b>	<b>52</b>	<b>33</b>	<b>82</b>	<b>58</b>	<b>55</b>	<b>7</b>	<b>2</b>	<b>41</b>	<b>0</b>	<b>0</b>	<b>39161.8</b>	<b>2704.1</b>	<b>437.2</b>	<b>2211.6</b>

Land Use													Name of three most important commodities manufactured			Name of Village	Serial Number
Land use ( in hectares rounded up to one decimal place)							Area irrigated by source (in hectare).										
Land Under Miscellaneous Tree Crops etc.	Culturable Waste Land	Fallow lands other than current fallows	Current Fallows	Net Area Sown	Total Irrigated Land Area	Total Un-irrigated Land Area	Canals ( C )	Wells/Tube-wells(W/TW)	Tanks/Lakes(T/L)	Water Falls(WF)	Others(O)	First	Second	Third			
108	109	110	111	112	113	114	115	116	117	118	119	120	121	122	2	1	
0	0	0	0	42	3.9	38.1	0	0	0	0	0				Belgaon	96	
86.2	0	0	0	50.3	5.6	44.7	0	5.6	0	0	0				Kirmari	97	
0	0	0	0	57	0	57	0	0	0	0	0				Turrebeda	98	
0	0	0	0	0	0	0	0	0	0	0	0				Tum Beda	99	
0	0	0	0	60.2	0	60.2	0	0	0	0	0				Dewgaon	100	
<b>458</b>	<b>1215.8</b>	<b>443.5</b>	<b>529</b>	<b>21162.9</b>	<b>479.5</b>	<b>21153.5</b>	<b>0</b>	<b>283</b>	<b>7.6</b>	<b>6.5</b>					<b>Block T O T A L :</b>		



NP - NAGAR PANCHAYAT

Tahsil Headquarters is also the C.D.Block Headquarters .

C.D. Block boundary of Pharasgaon is co-terminus with tahsil boundary, excluding statutory town.

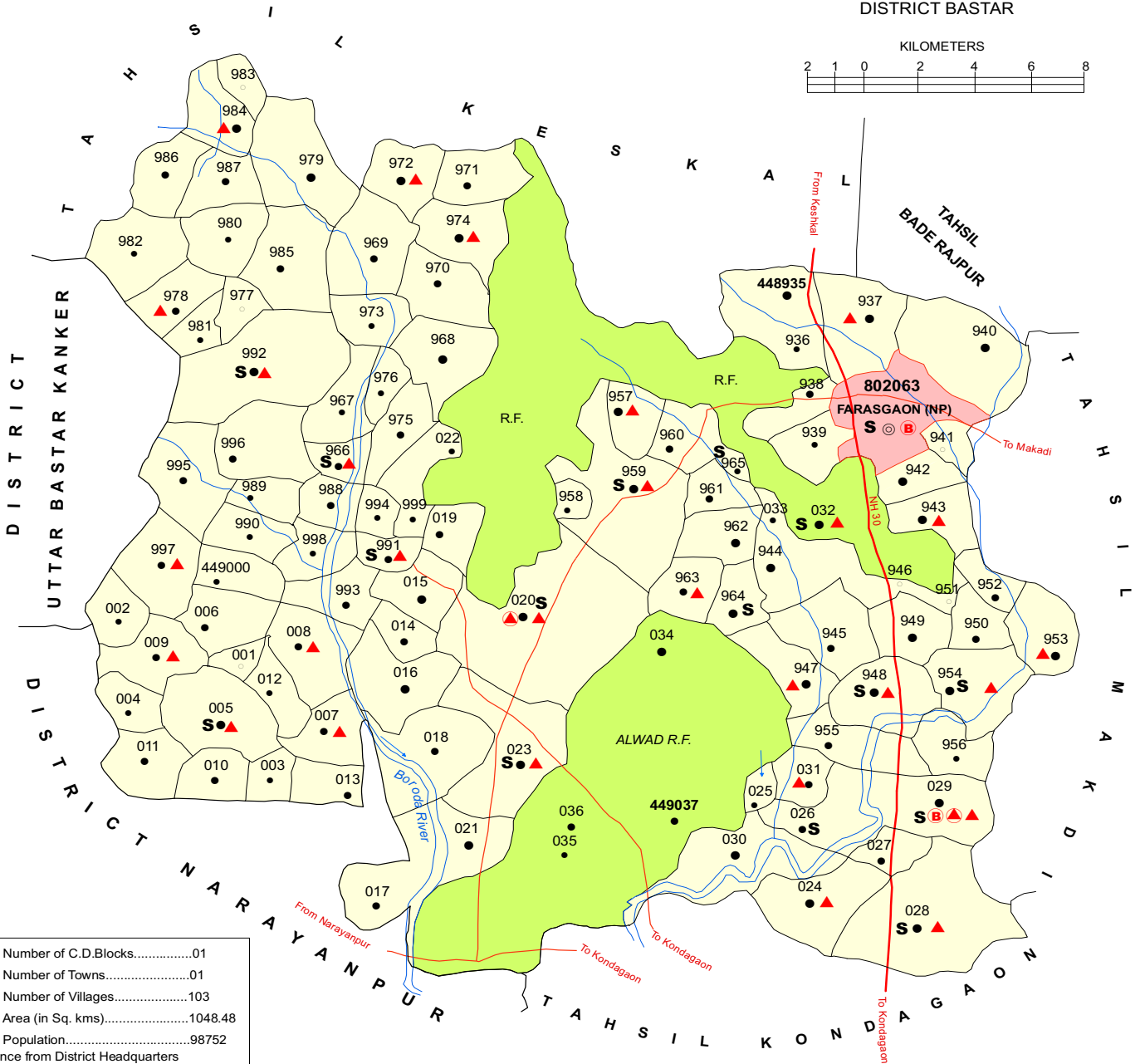
INDIA

CHHATTISGARH

**TAHSIL FARASGAON**

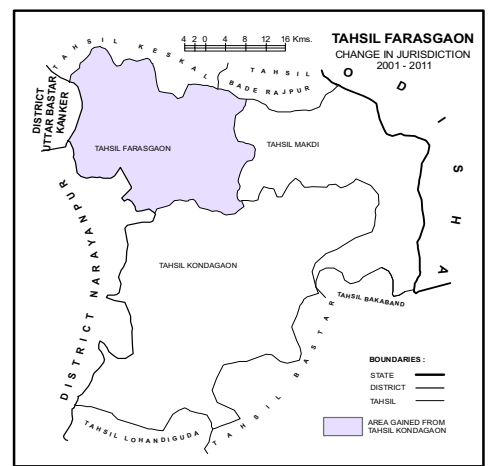
C.D.BLOCK PHARASGAON

DISTRICT BASTAR



Total Number of C.D.Blocks.....	01
Total Number of Towns.....	01
Total Number of Villages.....	103
Total Area (in Sq. kms).....	1048.48
Total Population.....	98752
Distance from District Headquarters to Tahsil Headquarters.....	101 Kms.

BOUNDARY, DISTRICT.....	—————
" TAHSIL.....	—————
" VILLAGE WITH MDDS CODE .....	448935
" RESERVED-FOREST WITH NAME.....	ALWAD R.F.
HEADQUARTERS: TAHSIL.....	⊙
POPULATION SIZE OF VILLAGES: BELOW 200, 200-499, 500-999, 1000-4999.....	○ ● ● ● ●
STATUTORY TOWN WITH MDDS CODE .....	802063
NATIONAL HIGHWAY .....	NH 30
IMPORTANT METALLED ROADS.....	—————
RIVER AND STREAM.....	~~~~~
HIGH SCHOOL/INTER COLLEGE.....	S
BANK.....	Ⓟ
PRIMARY HEALTH CENTRE.....	▲
OTHER MEDICAL SERVICES.....	▲





### Alphabetical list of Villages alongwith location code 2001 and 2011

Serial No.	Name of Village	2011 Census MDDS Code Number	2001 Location Code Number
1	2	3	4
<b>Name of CD Block: PHARASGAON (0125)</b>			
<b>Name of Sub-Dist: Farasgaon (0005)</b>			
1	Adwal	449001	01808500
2	Almer	449002	01808600
3	Alor	448959	01804300
4	Amgaon	448988	01807200
5	Badagaon	448986	01807000
6	Bade Odagaon	448987	01807100
7	Badedongar	449020	01810400
8	Badgai	448995	01807900
9	Bail	448960	01804400
10	Banchapai	449021	01810500
11	Bang Gaon	448940	01802300
12	Bangoli	449023	01810700
13	Banjoda	448974	01805800
14	Barda	448996	01808000
15	Bhandarseoni	448954	01803800
16	Bhandarwandi	448957	01804100
17	Bhanpuri	448947	01803100
18	Bhongapal	448997	01808100
19	Bhumka	448963	01804700
20	Bokarabeda	448985	01806900
21	Borgaon	449036	01830900
22	Botha	449022	01810600
23	Chandabeda	449016	01810000
24	Chandabelgaon	448951	01803500
25	Chandagaon	448952	01803600
26	Chaniyagaon	448979	01806300
27	Charkai	448953	01803700
28	Chhindali	449018	01810200
29	Chhindlibeda	448970	01805400
30	Chhote Odagaon	448980	01806400
31	Chichadi	448937	01801900
32	Chingnar	449005	01808900
33	Churegaon	448945	01802900
34	Chyanar	449017	01810100
35	Dawade	448983	01806700
36	Deogaon	448972	01805600
37	Diganar	449037	01831000
38	Farasgaonkasai	449009	01809300
39	Funder	448984	01806800
40	Fupgaon	448962	01804600
41	Futanchandgaon	449010	01809400
42	Gattipalna	448942	01802600

Serial No.	Name of Village	2011 Census MDDS Code Number	2001 Location Code Number
1	2	3	4
43	Gawadi	448969	01805300
44	Godema	449015	01809900
45	Gohada	449004	01808800
46	Gumdi	448956	01804000
47	Hatchapai	448978	01806200
48	Hirri	448964	01804800
49	Jaitpuri	449028	01812500
50	Jamgaon	448971	01805500
51	Jhankari	449006	01809000
52	Juganikalar	448948	01803200
53	Jungdai	448941	01802500
54	Kabonga	449024	01812100
55	Kakodajaganar	448968	01805200
56	Kanhargaon	448967	01805100
57	Karagaon	449025	01812200
58	Kehlakot	449003	01808700
59	Khandsara	448993	01807700
60	Kolanga	448990	01807400
61	Kondabeda	448958	01804200
62	Kondapakhana	448977	01806100
63	Kongud	448992	01807600
64	Korai	449014	01809800
65	Korradgaon	448939	01802100
66	Kosagaon	449027	01812400
67	Kotpad	448991	01807500
68	Kulanar	448989	01807300
69	Kulhadgaon	448949	01803300
70	Kumharbadgaon	449026	01812300
71	Lanjoda	449029	01812600
72	Madagaon	448999	01808300
73	Madkada	448998	01808200
74	Mainpur	449011	01809500
75	Manjhiathagaon	448935	01801700
76	Misari	449000	01808400
77	Mode	448975	01805900
78	Mode Bedma	448976	01806000
79	Modenga	449013	01809700
80	Mohlai	448950	01803400
81	Mohpal	449034	01830700
82	Net	448994	01807800
83	Painsara	448961	01804500
84	Palna	449007	01809100
85	Pandearthgaon	448943	01802700
86	Paroda	448973	01805700
87	Paschim Borgaon	449033	
88	Patla	448936	01801800

VILLAGE AND TOWN DIRECTORY

Serial No.	Name of Village	2011 Census MDDS Code Number	2001 Location Code Number
1	2	3	4
89	Patoda	448938	01802000
90	Pawdha	449008	01809200
91	Purbi Bargaon	449032	
92	Randhana	449012	01809600
93	Sadadi	449035	01830800
94	Sarbeda	448946	01803000
95	Shankarpur	448965	01804900
96	Singarpuri	448944	01802800
97	Sirpur	448955	01803900
98	Sirsiklar	449030	01812700
99	Sodhma	449031	01812800
100	Torand	449019	01810300
101	Toyapal	448981	01806500
102	Turki	448982	01806600
103	Urendabeda	448966	01805000



CENSUS OF INDIA 2011

AMENITIES AND

Name of District:- Bastar

Name of CD Block:-PHARASGAON

Sr.No.	Name village	Location code no.	Total area of the village ( in hectares rounded up to one decimal place)	Total population ( 2011 census )	Number of households (2011 census)	Number of educational amenities available. (If not available within the village , the distance range code viz; a for < 5 Kms, b for 5-10 Kms and c for 10+ kms of nearest place where facility is available is given).														
						Pre-Primary school (PP)	Primary school (P)	Middle school (M)	Secondary School (S)	Senior Secondary school (SS)	Degree college of arts science & commerce (ASC)	Engineering college(EC)	Medical college (MC)	Management institute (MI)	Polytechnic (Pt)	Vocational training school /ITI	Non-formal training centre (NFTC)	Special school for disabled (SSD)	Others (specify)	
1	2	3	4	5	6	7	8	9	10	11	12	13	14	15	16	17	18	19	20	
1	Manjhiathagaon	448935	847	1623	349	b	3	2	b	b	c	c	c	c	c	c	b	c		
2	Patla	448936	231	354	77	b	2	1	a	a	c	c	c	c	c	c	a	c		
3	Chichadi	448937	1036	1251	290	b	3	2	b	b	c	c	c	c	c	c	b	c		
4	Patoda	448938	410	997	205	b	2	1	a	a	c	c	c	c	c	c	a	c		
5	Korrabadgaon	448939	183	486	88	b	2	1	a	a	c	c	c	c	c	c	c	c		
6	Bang Gaon	448940	1038	2040	411	b	4	2	b	b	c	c	c	c	c	c	c	c		
7	Jungdai	448941	135	40	10	a	a	a	a	a	c	c	c	c	c	c	c	c		
8	Gattipalna	448942	496	1152	255	a	4	1	a	a	c	c	c	c	c	c	c	c		
9	Pandearthgaon	448943	692.9	1325	294	b	4	1	b	b	c	c	c	c	c	c	c	c		
10	Singarpuri	448944	580.5	1034	226		4	1	a	a	c	c	c	c	c	c	c	c		
11	Churegaon	448945	492.1	833	221		2	1	a	a	c	c	c	c	c	c	c	c		
12	Sarbeda	448946	71.9	95	19	a	1	a	a	a	c	c	c	c	c	c	c	c		
13	Bhanpuri	448947	909.9	1777	382	c	4	3	1	b	c	c	c	c	c	c	c	c		
14	Juganikalar	448948	616.6	1563	362	l	5	2	1	a	c	c	c	c	c	c	c	c		
15	Kulhadgaon	448949	537.1	1152	245	a	3	1	a	a	c	c	c	c	c	c	c	c		
16	Mohlai	448950	431.2	762	195	a	2	1	a	b	c	c	c	c	c	c	c	c		
17	Chandabelgaon	448951	122.7	150	32	a	1	c	a	b	c	c	c	c	c	c	c	c		
18	Chandagaon	448952	629.7	884	186	a	2	1	a	c	c	c	c	c	c	c	c	c		
19	Charkai	448953	653.7	1064	220	a	2	2	a		c	c	c	c	c	c	c	c		
20	Bhandarseoni	448954	648.8	2358	540	l	6	4	1	b	c	c	c	c	c	c	c	c		
21	Sirpur	448955	590.3	853	183	c	2	2	a	a	c	c	c	c	c	c	c	c		
22	Gumdi	448956	417.8	376	84	b	1	a	b	b	c	c	c	c	c	c	c	c		
23	Bhandarwandi	448957	533.3	1159	251	b	3	1	b	b	c	c	c	c	c	c	c	c		
24	Kondabeda	448958	217.7	329	69	a	1	1	a	c	c	c	c	c	c	c	c	c		
25	Alor	448959	2175.2	3898	703	l	7	6	1	b	c	c	c	c	c	c	c	c		
26	Bail	448960	379.9	661	124	b	1	1	b	b	c	c	c	c	c	c	c	c		
27	Painsara	448961	370.2	611	132	b	2	1	a	b	c	c	c	c	c	c	c	c		
28	Fupgaon	448962	704.3	1454	294	a	3	2	a	b	c	c	c	c	c	c	c	c		
29	Bhumka	448963	467.5	906	200	b	3	2	a	b	c	c	c	c	c	c	c	c		

**- VILLAGE DIRECTORY**

LAND USE ( AS IN 2009 )

Location CodeNo:-414

Location CodeNo:-0125

Number of Medical Amenities available. (If not available within the village , the distance range code viz; a for < 5 Kms, b for 5-10 Kms and c for 10+ kms of nearest place where facility is available is given).										Number of Non-Government Medical Amenities available.								Availability of drinking water - Yes / No						Name village		
21	22	23	24	25	26	27	28	29	30	31	32	33	34	35	36	37	38	39	40	41	42	43	44		45	46
Community health centre (CHC)	Primary health centre (PHC)	Primary health sub centre (PHS)	Maternity and child welfare centre (MCW)	T.B. clinic (TBC)	Hospital-allopathic (HA)	Hospital-alternative medicine (HO)	Dispensary (D)	Veterinary hospital (VH)	Mobile health clinic (MHC)	Family welfare centre (FWC)	Charitable non Govt. hospital/Nursing home.	Medical practitioner with MBBS Degree	Medical practitioner with other degree	Medical practitioner with no degree	Traditional practitioner and faith healer .	Medicine Shop	Others	Tap water (Treated/Untreated)	Well water (Covered / Uncovered well)	Hand Pump	Tube wells / Bore well	Spring	River / Canal	Tank / Pond / Lake	Others	
a	b	b	b	b	b	b	b	b	b	b	0	0	0	0	0	0	0	No	No	Yes	Yes	No	No	Yes	No	Manjhiathagaon
a	a	a	a	a	a	a	a	a	a	a	0	0	0	0	0	0	0	No	Yes	Yes	No	No	No	Yes	No	Patla
b	b	1	b	b	b	b	b	b	b	b	0	0	0	0	0	0	0	No	No	Yes	Yes	No	No	Yes	No	Chichadi
a	a	a	a	a	a	a	a	a	a	a	0	0	0	0	0	0	0	No	Yes	Yes	Yes	No	No	Yes	No	Patoda
a	a	a	a	a	a	a	a	a	a	a	0	0	0	0	0	0	0	No	Yes	Yes	No	No	No	Yes	No	Korradbadgaon
b	b	b	b	b	b	b	b	b	b	b	0	0	0	0	0	0	0	No	Yes	Yes	Yes	No	Yes	Yes	No	Bang Gaon
a	a	a	a	a	a	a	a	a	a	a	0	0	0	0	3	0	0	Yes	No	Yes	Yes	No	Yes	No	No	Jungdai
a	a	a	a	a	a	a	a	a	a	a	0	0	0	0	3	0	0	Yes	No	Yes	Yes	No	Yes	Yes	No	Gattipalna
b	b	1	b	b	b	b	b	b	b	b	0	0	0	0	5	0	0	Yes	No	Yes	Yes	No	Yes	Yes	No	Pandearthgaon
a	b	b	b	b	c	b	b	b	b	b	0	0	0	0	0	0	0	No	Yes	Yes	Yes	No	No	No	No	Singarपुरi
a	b	b	b	b	b	b	a	b	b	b	0	0	0	0	0	0	0	No	Yes	Yes	Yes	No	No	No	No	Churegaon
b	b	a	b	c	c	c	b	c	c	c	0	0	0	0	1	0	0	No	Yes	Yes	Yes	No	No	Yes	No	Sarbeda
c	c	b	b	c	b	c	b	c	c	c	0	0	0	0	0	0	0	No	Yes	Yes	Yes	Yes	Yes	No	No	Bhanपुरi
a	b	1	b	b	c	b	b	b	b	b	0	0	0	0	2	0	0	No	Yes	Yes	Yes	No	Yes	Yes	No	Juganikalar
b	b	a	b	b	c	b	b	b	b	b	0	0	0	0	2	0	0	No	Yes	Yes	Yes	No	No	Yes	No	Kulhadgaon
c	c	a	c	c	c	c	c	c	c	c	0	0	0	0	2	0	0	No	Yes	Yes	Yes	No	Yes	Yes	No	Mohlai
c	c	a	c	c	c	c	c	c	c	c	0	0	0	0	1	0	0	No	Yes	Yes	No	No	No	Yes	No	Chandabelgaon
c	c	a	c	c	c	c	c	c	c	c	0	0	0	0	2	0	0	No	Yes	Yes	Yes	No	Yes	Yes	No	Chandagaon
c	c	1	c	c	c	c	c	c	c	c	0	0	0	0	2	0	0	No	Yes	Yes	Yes	No	Yes	Yes	No	Charkai
c	c	1	1	c	c	c	c	c	c	c	0	0	0	0	2	0	0	No	Yes	Yes	Yes	No	Yes	Yes	No	Bhandarseoni
c	c	a	c	c	c	c	a	c	c	c	0	0	0	0	0	0	0	No	Yes	Yes	Yes	No	Yes	No	No	Sirpur
c	c	b	c	c	c	c	b	c	c	c	0	0	0	0	0	0	0	No	Yes	Yes	Yes	No	Yes	Yes	No	Gumdi
b	b	1	1	b	c	b	b	b	b	b	0	0	0	0	2	0	0	No	Yes	Yes	No	No	No	Yes	No	Bhandarwandi
c	c	a	a	c	c	c	c	c	c	c	0	0	0	0	2	0	0	No	Yes	Yes	No	No	No	Yes	No	Kondabeda
b	b	1	1	b	c	b	b	b	b	b	0	0	0	0	5	0	0	Yes	Yes	Yes	Yes	No	No	Yes	No	Alor
b	b	a	a	b	c	b	b	b	b	b	0	0	0	0	2	0	0	No	Yes	Yes	No	No	No	Yes	No	Bail
b	b	b	b	b	c	b	b	b	b	b	0	0	0	0	2	0	0	No	Yes	Yes	Yes	No	No	Yes	No	Painsara
b	b	a	a	b	c	b	b	b	b	b	0	0	0	0	3	0	0	No	Yes	Yes	Yes	No	No	Yes	No	Fupgaon
c	b	1	1	c	1	c	1	c	c	c	0	0	0	0	0	0	0	No	Yes	Yes	Yes	Yes	No	Yes	No	Bhumka

CENSUS OF INDIA 2011

AMENITIES AND

Name of District:- Dhamtari

Name of CD Block:-PHARASGAON

Sr.No.	Name village	Availability of toilet & others Yes / No				Communication and transport facilities (If amenities available code -Yes is given except for Village Pin Code ,If not available within the village , the distance range code viz; a for < 5 Kms, b for 5-10 Kms and c for 10+ kms of nearest place where facility is available is given).																
		Community toilet including bath.	Community toilet excluding bath.	Rural sanitary mart or sanitary hardware outlet available near the village.	Community bio- gas or recycle of waste for productive use.	Post office(PO)	Sub post office (SPO)	Post & Telegraph office (P&TO)	Village Pin Code	Telephones (Land lines)	Public call office (PCO)	Mobile phone coverage	Internet cafes/ Common service centre (CSC)	Private courier facility	Bus service (Public & Private)	Railway stations	Auto/Modified Autos	Taxis and Vans	Tractors	Cycle-pulled rickshaws(Manual & Machine driven)	Carts driven by animals	Sea /River ferry service
1	2	47	48	49	50	51	52	53	54	55	56	57	58	59	60	61	62	63	64	65	66	67
1	Manjhiathagaon	No	No	No	No	b	b	b	494228	b	b	Yes	b	b	Yes	c	b	b	b		Yes	
2	Patla	No	No	No	No	a	a	a	494226	a	a	Yes	a	a	Yes	c	c	Yes	Yes		Yes	
3	Chichadi	No	No	No	No	b	b	b	494228	b	b	Yes	b	b	Yes	c	c	b	Yes		Yes	
4	Patoda	No	No	No	No	a	a	a	493889	a	a	Yes	a	a		c	c	Yes	Yes		Yes	
5	Korrabadgaon	No	No	No	No	a	a	a	493889	a	a	Yes	a	a		c	c	a	Yes		Yes	
6	Bang Gaon	No	No	No	No	b	b	b	494224	b	b	Yes	b	b		c	c	b	Yes		Yes	
7	Jungdai	No	No	No	No	a	a	a	494226	a	a	Yes	a	a		c	c	a	a		a	Yes
8	Gattipalna	No	No	No	No	a	a	a	493889	Yes	a	Yes	a	a		c	c	a	Yes	Yes	Yes	
9	Pandearthgaon	No	No	No	No	b	b	b	493889	Yes	b	Yes	b	b		c	b	b	b	Yes	Yes	
10	Singarpuri	No	No	No	No	a	b	b	494229	Yes	a	Yes	b	b		c	a	a	Yes	Yes	Yes	
11	Churegaon	No	No	No	No	a	a	a	494228	Yes	Yes	Yes	b	b		c	b	a	Yes	Yes	Yes	
12	Sarbeda	No	No	No	No	b	a	b	494226	a	a	Yes	c	Yes	Yes	c	c	Yes	Yes		Yes	
13	Bhanpuri	No	No	No	No	Yes	Yes	c	494224	c	c	Yes	c	c		c	c	c	Yes	Yes	Yes	
14	Juganikalar	No	No	No	No	Yes	Yes	b	494229	Yes	Yes	Yes	b	b	Yes	c	c	Yes	Yes		Yes	
15	Kulhadgaon	No	No	No	No	b	a	b	494228	Yes	Yes	Yes	b	b	Yes	c	c	Yes	Yes		Yes	
16	Mohlai	No	No	No	No	c	Yes	c	494224	Yes	b	Yes	c	c		c	c	Yes	Yes		Yes	
17	Chandabelgaon	No	No	No	No	c	a	c	494228	a	b	Yes	c	c		c	c	Yes	Yes		Yes	
18	Chandagaon	No	No	No	No	c	a	c	494226	Yes	b	Yes	c	c		c	c	Yes	Yes		Yes	
19	Charkai	No	No	No	No	c	a	c	494229	Yes	b	Yes	c	c		c	c	Yes	Yes		Yes	
20	Bhandarseoni	No	No	No	No	Yes	Yes	c	494229	Yes	b	Yes	c	c		c	c	Yes	Yes		Yes	
21	Sirpur	No	No	No	No	c	a	a	494661	Yes	Yes	Yes	a	Yes	Yes	c	c	Yes	Yes		Yes	
22	Gumdi	No	No	No	No	c	a	a	494229	Yes	a	Yes	b	b	Yes	c	c	Yes	Yes		Yes	
23	Bhandarwandi	No	No	No	No	b	b	b	494228	Yes	b	Yes	b	b		c	c	a	Yes		Yes	
24	Kondabeda	No	No	No	No	c	a	c	494228	a	c	Yes	c	c		c	c	a	a		Yes	
25	Alor	No	No	No	No	Yes	Yes	b	494228	Yes	b	Yes	b	b		c	c	Yes	Yes		Yes	
26	Bail	No	No	No	No	b	b	b	494450	Yes	b	Yes	b	b		c	c	Yes	Yes		Yes	
27	Painsara	No	No	No	No	b	a	b	494228	Yes	b	Yes	b	b		c	c	b	Yes		Yes	
28	Fupgaon	No	No	No	No	b	a	b	494229	Yes	b	Yes	b	b		c	c	Yes	Yes		Yes	
29	Bhumka	No	No	No	No	c	b	c	494336	c	c	Yes	c	c		c	c	b	Yes		Yes	

**- VILLAGE DIRECTORY**

LAND USE ( AS IN 2009 )

Location CodeNo:-412

Location CodeNo:-0125

Village connected to highways,village roads, banks & credit societies (If amenities available code -Yes is given, If not available within the village , the distance range code viz; a for < 5 Kms, b for 5-10 Kms and c for 10+ kms of nearest place where facility is available is given).										Availability of miscellaneous facilities (If amenities available code -Yes is given range code viz; a for < 5 Kms, b for 5-10 Kms and c for 10+ kms of nearest place where facility is available is given).														
68	69	70	71	72	73	74	75	76	77	78	79	80	81	82	83	84	85	86	87	88	89	90	91	2
Connected to national highway(NH)	Connected to state highway(SH)	Connected to major district road (MDR)	Connected to others district road	Pucca roads	Kutchcha roads	Water bounded macadam(WBM) roads	Navigable waterway (river/canal)(NW)	Footpaths (FP)	Commercial & Co-operative Banks	ATM	Agricultural Credit Societies	Self-Help Group (SHG)	Public distribution system (PDS) shop	Mandis / Regular market	Weekly Haat	Agricultural marketing society	Integrated Child Development Scheme (Nutritional Centres)	Anganwadi Centre (Nutritional Centres)	Others (Nutritional Centres)	ASHA (Accredited Social Health Activist)	Community centre with/without TV	Sports Field,	Sports Club / Recreation Centre	Name village
Yes	b	Yes	Yes	Yes	Yes	Yes			b	b	b	Yes	Yes	c	b	b	b	Yes	Yes	Yes	b	Yes	b	Manjiathagaon
Yes	a	Yes	Yes	Yes	Yes	Yes			a	a	a	a	a	c	a	a	a	Yes	Yes	a	a	Yes	a	Patla
Yes	b	Yes	Yes	Yes	Yes	Yes			b	b	b	b	Yes	c	b	b	b	Yes	Yes	Yes	b	Yes	b	Chichadi
a	a	a	a	Yes	Yes	Yes			a	a	a	a	Yes	c	a	a	a	Yes	Yes	a	a	Yes	a	Patoda
a	a	a	a	a	Yes	Yes			a	a	a	a	a	c	a	a	a	Yes	Yes	a	a	Yes	a	Korradbagao
b	b	b	b	Yes	Yes	Yes			b	b	b	b	Yes	c	b	b	b	Yes	Yes	Yes	b	Yes	b	Bang Gaon
a	a	a	a	a	Yes	Yes	b		a	a	a	a	a	a	a	a	a	a	Yes	a	a	a	a	Jungdai
a	a	a	a	a	Yes	Yes	Yes		a	a	a	Yes	Yes	a	a	a	a	Yes	Yes	Yes	a	Yes	a	Gattipalna
b	b	b	b	b	Yes	b			b	b	b	Yes	Yes	b	b	b	b	Yes	Yes	Yes	Yes	Yes	b	Pandeathagaon
b	b	a	b	Yes	Yes	Yes			b	b	b	b	Yes	b	b	b	b	Yes	Yes	Yes	b	Yes	b	Singarपुरi
a	b	b	a	a	Yes	Yes			a	b	a	Yes	a	b	b	b	Yes	Yes	b	b	Yes	b	Churegaon	
Yes	c	Yes	c	Yes	Yes	Yes	c		b	c	b	Yes	Yes	b	a	b	c	Yes	Yes	b	Yes	a	b	Sarbeda
b	c	b	Yes	Yes	Yes	Yes	b		c	c	b	Yes	Yes	c	b	c	c	Yes	Yes	Yes	c	c	c	Bhanपुरi
Yes	b	Yes	b	Yes	Yes	Yes	c		b	b	b	Yes	Yes	b	a	b	c	Yes	Yes	Yes	Yes	Yes	b	Juganikalar
Yes	b	Yes	b	Yes	Yes	Yes	c		b	b	b	Yes	Yes	b	a	b	c	Yes	Yes	Yes	Yes	Yes	a	Kulhadgaon
a	c	c	c	Yes	Yes	Yes	c		c	c	c	Yes	Yes	c	a	c	c	Yes	Yes	Yes	Yes	Yes	c	Mohlai
b	c	c	a	a	Yes	Yes	c		c	c	c	Yes	a	c	a	c	c	Yes	Yes	Yes	a	a	c	Chandabelgaon
b	c	b	c	Yes	Yes	Yes	c		c	c	c	Yes	a	c	a	c	c	Yes	Yes	Yes	a	a	c	Chandagaon
b	c	b	c	Yes	Yes	Yes	c		c	c	c	Yes	Yes	c	a	c	c	Yes	Yes	Yes	Yes	c	c	Charkai
b	c	b	c	Yes	Yes	Yes	c		c	c	c	Yes	Yes	c	a	c	c	Yes	Yes	Yes	Yes	Yes	c	Bhandarseoni
Yes	Yes	Yes	Yes	Yes	Yes	Yes	c		a	c	a	Yes	Yes	a	a	a	c	Yes	Yes	Yes	c	Yes	c	Sirpur
a	a	Yes	Yes	Yes	Yes	Yes	a		b	c	b	Yes	a	c	b	b	c	Yes	Yes	Yes	c	Yes	c	Gumdi
b	b	b	Yes	Yes	Yes	Yes			b	b	b	Yes	a	b	b	b	b	Yes	Yes	Yes	b	Yes	b	Bhandarwandi
c	c	c	Yes	Yes	Yes	Yes			c	c	c	Yes	a	c	a	c	c	Yes	Yes	Yes	c	Yes	c	Kondabeda
b	b	b	Yes	Yes	Yes	Yes			b	b	b	Yes	Yes	b	Yes	b	b	Yes	Yes	Yes	b	Yes	b	Alor
b	b	b	Yes	Yes	Yes	Yes			b	b	b	Yes	Yes	b	b	b	b	Yes	Yes	Yes	b	Yes	b	Bail
b	b	b	Yes	Yes	Yes	Yes			b	b	b	Yes	a	b	b	b	b	Yes	Yes	Yes	b	Yes	b	Painsara
b	b	b	Yes	Yes	Yes	Yes			b	b	b	Yes	Yes	b	b	b	b	Yes	Yes	Yes	b	Yes	b	Fupgaon
b	c	c	Yes	Yes	Yes	Yes			c	c	c	Yes	Yes	c	Yes	b	c	Yes	Yes	Yes	c	c	c	Bhumka

CENSUS OF INDIA 2011

AMENITIES AND

Name of District:- Dhamtari

Name of CD Block:-PHARASGAON

a, If not available within the village , the distance place where facility is available is given).										Availability of electricity (Yes/No)		Land Use					
												Nearest Town	Area under different types of la				
1	2	92	93	94	95	96	97	98	99	100	101	102	103	104	105	106	107
Name village	Cinema / Video Hall	Public Library	Public Reading Room	Newspaper Supply	Assembly Polling station	Birth & Death Registration Office	Power Supply for Domestic Use (ED)	Power Supply for Agricultural Use (EAG)	Power Supply for Commercial Use (EC)	Power Supply for All Uses (EA)	Name	Distance range code i.e. a for < 5 Kms, b for 5-10 Kms and c for 10+ kms .	Forests	Area under Non-agricultural Uses	Barren and Un-cultivable land	Permanent Pastures and Other Grazing Lands	
1	Manjhiathagaon	b	b	c	Yes	Yes	Yes	No	No	No	Yes	Farasgaon	b	325	20	0	12
2	Patla	a	a	c	Yes	a	a	No	No	No	Yes	Farasgaon	a	95	10	0	1
3	Chichadi	b	b	c	Yes	Yes	Yes	No	No	No	Yes	Farasgaon	b	636	16	0	1
4	Patoda	a	a	c	Yes	Yes	Yes	No	No	No	Yes	Farasgaon	a	94	14	1	5
5	Korrabadgaon	a	a	c	Yes	a	a	No	No	No	Yes	Farasgaon	a	28	6	0	1
6	Bang Gaon	b	b	c	Yes	Yes	Yes	No	No	No	Yes	Farasgaon	b	554	31	1	3
7	Jungdai	a	a	a	a	a	a	No	No	No	Yes	Farasgaon	a	28	8.9	0	14.9
8	Gattipalna	a	Yes	a	Yes	Yes	Yes	No	No	No	Yes	Farasgaon	a	179.2	28	1.7	1
9	Pandearthgaon	b	Yes	b	Yes	Yes	Yes	No	No	No	Yes	Farasgaon	b	231.2	25.4	0.2	70.5
10	Singarpuri	b	b	c	b	Yes	Yes	No	No	No	Yes	Farasgaon	b	262.3	9.2	0	14.8
11	Churegaon	b	b	c	b	Yes	Yes	No	No	No	Yes	Farasgaon	b	208.4	12	0	7.2
12	Sarbeda	c	c	a	Yes	a	a	No	No	No	Yes	Farasgaon	c	17.9	3.5	0	10.2
13	Bhanpuri	c	c	c	c	Yes	Yes	No	No	No	Yes	Farasgaon	c	291.6	38.5	0	59.9
14	Juganikalar	b	b	Yes	Yes	Yes	Yes	No	No	No	Yes	Farasgaon	b	227	34	0	28
15	Kulhadgaon	b	b	Yes	Yes	Yes	Yes	No	No	No	Yes	Farasgaon	b	223.3	9.6	0	8.6
16	Mohlai	c	c	Yes	Yes	Yes	Yes	No	No	No	Yes	Farasgaon	c	155.9	17.1	0.1	34
17	Chandabelgaon	c	c	a	Yes	a	a	No	No	No	Yes	Farasgaon	c	59.9	0.5	18.2	0.2
18	Chandagaon	c	c	a	Yes	Yes	Yes	No	No	No	Yes	Farasgaon	c	292.4	16.6	2.3	43.6
19	Charkai	c	c	Yes	Yes	Yes	Yes	No	No	No	Yes	Farasgaon	c	252.5	21	0	11.6
20	Bhandarseoni	c	c	Yes	Yes	Yes	Yes	No	No	No	Yes	Farasgaon	c	113.9	27.6	0.4	35.6
21	Sirpur	c	c	Yes	Yes	Yes	Yes	Yes	Yes	No	No	Farasgaon	c	221.6	18.7	0	0
22	Gumdi	c	c	a	Yes	a	a	Yes	No	No	No	Farasgaon	c	181.2	6.7	2	0
23	Bhandarwandi	b	b	Yes	Yes	Yes	Yes	Yes	No	No	No	Farasgaon	b	185.8	7.6	0.1	0
24	Kondabeda	c	c	a	c	a	a	Yes	No	No	No	Farasgaon	c	61	5.5	2.8	0
25	Alor	b	b	Yes	Yes	Yes	Yes	No	No	No	Yes	Farasgaon	b	834.6	47.2	1.1	0
26	Bail	b	b	a	Yes	Yes	a	Yes	No	No	No	Farasgaon	b	191.4	7.1	0	0
27	Painsara	b	b	a	Yes	Yes	a	No	No	No	Yes	Farasgaon	b	169.3	3.5	0	0
28	Fupgaon	b	b	Yes	Yes	Yes	Yes	No	No	No	Yes	Farasgaon	b	145.8	21.3	3.5	0
29	Bhumka	c	c	Yes	c	Yes	Yes	No	No	No	Yes	Farasgaon	c	206.9	13.1	0.1	15

**- VILLAGE DIRECTORY**

LAND USE ( AS IN 2009 )

Location CodeNo:-412

Location CodeNo:-0125

Land Use													Name of three most important commodities manufactured			Name of Village	Serial Number
Land use ( in hectares rounded up to one decimal place)							Area irrigated by source (in hectare).						First	Second	Third		
Land and Under Miscellaneous Tree Crops etc.	Culturable Waste Land	Fallow lands other than current fallows	Current Fallows	Net Area Sown	Total Irrigated Land Area	Total Un-irrigated Land Area	Canals ( C )	Wells/Tube-wells(W/TW)	Tanks/Lakes(T/L)	Water Falls(WF)	Others(O)	120	121	122	2	1	
108	109	110	111	112	113	114	115	116	117	118	119	120	121	122			
0	110	6	55	319	5	360	0	0	0	0	0				Manjhiathagaon	1	
0	0	1	3	121	2	229	0	0	0	0	0				Patla	2	
0	4	2	20	357	11	358	0	0	0	0	0				Chichadi	3	
0	44	9	4	239	1	238	0	0	0	0	1				Patoda	4	
0	11	1	20	116	0	128	0	0	0	0	0				Korradagaon	5	
0	28	9	44	368	8	399	0	0	0	0	0				Bang Gaon	6	
0	4.7	7	0.9	70.6	12.5	72.6	0	2.3	0	0	10.2				Jungdai	7	
0	4.5	7.8	1	272.6	4.8	75.8	0	0.7	0	0	4.1				Gattipalna	8	
0	6.5	3.8	15.9	339.5	7.7	346	0	2.5	0	0	5.2				Pandearthagaon	9	
0	13.9	0	0.6	279.6	13.8	279.7	0	10	3	0	0.8				Singarpuri	10	
0	9.5	4.2	3.2	247.6	20.1	249.8	0	20.1	0	0	0				Churegaon	11	
0	2.9	0.1	0.2	37	37.3	0	0	0	0	0	0				Sarbeda	12	
0	2	5.5	13.9	498.6	13.4	451.4	0	10	3	0	0.4				Bhanpuri	13	
0	1.8	8	7.7	310.2	7.3	304.9	0	0.3	0	0	7				Juganikalar	14	
0	8.8	0.9	0.4	285.5	4.2	285.9	0	0.2	0	0	4				Kulhadagaon	15	
0	0	0.9	2.2	221	5.3	256.4	0	0.3	0	0	5				Mohlai	16	
0	0	0	2.1	41.8	0	38.6	0	0	0	0	0				Chandabelgaon	17	
0	0.1	8.1	1.9	264.7	2.8	267	0	0.8	0	0	2				Chandagaon	18	
15	5.7	36.2	19.7	292	2.2	297.6	0	0.2	0	0	2				Charkai	19	
3.6	2	2.6	0.8	462.4	6.1	468.2	0	1.1	0	0	5				Bhandarseoni	20	
1.8	85	2.7	3.8	256.8	1	254.8	0	1	0	0	0				Sirpur	21	
1.9	37.8	2.9	5.4	179.8	4.8	188.4	0	3.8	0	0	1				Gumdi	22	
0	42.4	2.9	4.9	289.5	0.6	289.5	0	0	0	0	0.6				Bhandarwandi	23	
0	24.6	1.8	1.6	120.4	0.4	121	0	0	0	0	0.4				Kondabeda	24	
0	178.4	38.6	30.2	1045	9	1052.6	0	0.3	0	0	8.7				Alor	25	
0	18.9	4.3	4.2	154	0.9	154	0	0.9	0	0	0				Bail	26	
0	5	3.2	4.3	185	1.2	185	0	1.2	0	0	0				Painsara	27	
0	126.7	6.8	6.1	394	16.8	396.4	0	16.8	0	0	0				Fupgaon	28	
0	1.2	3.6	2.2	225.4	7.9	228.8	0	4	0	0	3.9				Bhumka	29	

Sr.No.	Name village	Location code no.	Total area of the village ( in hectares rounded up to one decimal place)	Total population ( 2011 census )	Number of households (2011 census)	Number of educational amenities available. (If not available within the village , the distance range code viz; a for < 5 Kms, b for 5-10 Kms and c for 10+ kms of nearest place where facility is available is given).														
						Pre-Primary school (PP)	Primary school (P)	Middle school (M)	Secondary School (S)	Senior Secondary school (SS)	Degree college of arts science & commerce (ASC)	Engineering college(EC)	Medical college (MC)	Management institute (MI)	Polytechnic (Pt)	Vocational training school /ITI	Non-formal training centre (NFTC)	Special school for disabled (SSD)	Others (specify)	
1	2	3	4	5	6	7	8	9	10	11	12	13	14	15	16	17	18	19	20	
30	Hirri	448964	443.4	1007	227	1	3	1	1	b	c	c	c	c	c	c	c	c	c	
31	Shankarpur	448965	90.8	391	76	a	1	1	1	a	c	c	c	c	c	c	c	c	c	
32	Urendabeda	448966	324.1	676	167	c	2	2	1	c	c	c	c	c	c	c	c	c	c	
33	Kanhargaon	448967	534.9	464	97	c	2	a	c	c	c	c	c	c	c	c	c	c	c	
34	Kakodajaganar	448968	1088.4	1092	240	1	2	1	c	c	c	c	c	c	c	c	c	c	c	
35	Gawadi	448969	925.4	598	117	b	2	a	b	b	c	c	c	c	c	c	c	c	c	
36	Chhindlibeda	448970	624.1	768	159	4	2	b	b	c	c	c	c	c	c	c	c	c	c	
37	Jamgaon	448971	412.1	604	125	b	2	a	b	b	c	c	c	c	c	c	c	c	c	
38	Deogaon	448972	804	1177	239	b	2	2	b	b	c	c	c	c	c	c	c	c	c	
39	Paroda	448973	594.5	417	102	1	a	c	c	c	c	c	c	c	c	c	c	c	c	
40	Banjoda	448974	728.4	1494	325	4	2	b	b	c	c	c	c	c	c	c	c	c	c	
41	Mode	448975	678.8	765	178	c	3	1	c	c	c	c	c	c	c	c	c	c	c	
42	Mode Bedma	448976	228.4	405	99	1	2	a	c	c	c	c	c	c	c	c	c	c	c	
43	Kondapakhana	448977	288.3	189	35	c	1	1	c	c	c	c	c	c	c	c	c	c	c	
44	Hatchapai	448978	613.3	656	132	c	1	1	c	c	c	c	c	c	c	c	c	c	c	
45	Chaniyagaon	448979	1417.7	1351	271	3	2	c	c	c	c	c	c	c	c	c	c	c	c	
46	Chhote Odagaon	448980	623.8	398	84	c	1	a	c	c	c	c	c	c	c	c	c	c	c	
47	Toyapal	448981	233.2	214	41	c	1	a	c	c	c	c	c	c	c	c	c	c	c	
48	Turki	448982	680.7	378	69	c	1	a	c	c	c	c	c	c	c	c	c	c	c	
49	Dawade	448983	214.7	172	31	1	1	c	c	c	c	c	c	c	c	c	c	c	c	
50	Funder	448984	925.5	1146	223	c	2	1	c	c	c	c	c	c	c	c	c	c	c	
51	Bokarabeda	448985	847.2	872	192	c	1	1	c	c	c	c	c	c	c	c	c	c	c	
52	Badagaon	448986	579	588	131	c	1	1	c	c	c	c	c	c	c	c	c	c	c	
53	Bade Odagaon	448987	380	638	151	c	1	1	c	c	c	c	c	c	c	c	c	c	c	
54	Amgaon	448988	459	579	128	c	1	1	a	b	c	c	c	c	c	c	c	c	c	
55	Kulanar	448989	578	397	83	c	1	a	a	b	c	c	c	c	c	c	c	c	c	
56	Kolanga	448990	431	201	48	c	1	1	b	b	c	c	c	c	c	c	c	c	c	
57	Kotpad	448991	501.7	693	155	c	2	1	1	c	c	c	c	c	c	c	c	c	c	
58	Kongud	448992	2072	2528	508	c	4	3	1	1	c	c	c	c	c	c	c	c	c	
59	Khandsara	448993	746.7	540	107	c	1	1	c	c	c	c	c	c	c	c	c	c	c	
60	Net	448994	214	280	54	c	1	1	a	c	c	c	c	c	c	c	c	c	c	
61	Badgai	448995	1313	688	120	c	2	1	b	b	c	c	c	c	c	c	c	c	c	
62	Barda	448996	928	530	104	c	1	1	a	a	c	c	c	c	c	c	c	c	c	

Number of Medical Amenities available. (If not available within the village , the distance range code viz; a for < 5 Kms, b for 5-10 Kms and c for 10+ kms of nearest place where facility is available is given).												Number of Non-Government Medical Amenities available.						Availability of drinking water - Yes / No						Name village		
Community health centre (CHC)	Primary health centre (PHC)	Primary health sub centre (PHS)	Maternity and child welfare centre (MCW)	T.B. clinic (TBC)	Hospital-allopathic (HA)	Hospital-alternative medicine (HO)	Dispensary (D)	Veterinary hospital (VH)	Mobile health clinic (MHC)	Family welfare centre (FWC)	Charitable non Govt. hospital/Nursing home.	Medical practitioner with MBBS Degree	Medical practitioner with other degree	Medical practitioner with no degree	Traditional practitioner and faith healer .	Medicine Shop	Others	Tap water (Treated/Untreated)	Well water (Covered / Uncovered well)	Hand Pump	Tube wells / Bore well	Spring	River / Canal		Tank / Pond / Lake	Others
21	22	23	24	25	26	27	28	29	30	31	32	33	34	35	36	37	38	39	40	41	42	43	44	45	46	2
c	c	b	c	c	b	c	c	c	c	c	0	0	0	0	1	0	0	Yes	Yes	Yes	Yes	Yes	No	No	No	Hirri
a	a	a	a	a	c	a	a	a	a	a	0	0	0	0	1	0	0	Yes	Yes	Yes	Yes	No	No	Yes	No	Shankarpur
c	c	1	c	c	c	c	c	c	c	c	0	0	0	0	2	0	0	No	Yes	Yes	Yes	No	Yes	Yes	No	Urendabeda
c	c	c	c	c	c	c	c	c	c	c	0	0	0	0	0	0	0	No	Yes	Yes	No	No	No	Yes	No	Kanhargaon
c	c	c	c	c	c	c	c	c	c	c	0	0	0	0	0	0	0	No	Yes	Yes	No	No	No	Yes	No	Kakodajaganar
b	c	a	b	c	c	b	b	c	c	c	0	0	0	0	0	0	0	Yes	Yes	Yes	No	No	Yes	Yes	No	Gawadi
b	b	b	c	c	c	c	c	c	c	c	0	0	0	0	0	0	0	Yes	Yes	Yes	No	No	No	Yes	No	Chhindlibeda
a	b	a	c	c	c	c	c	c	c	c	0	0	0	0	0	0	0	Yes	Yes	Yes	No	No	Yes	No	No	Jamgaon
c	b	1	c	c	c	c	c	c	c	c	0	0	0	0	0	0	0	Yes	Yes	Yes	No	No	Yes	No	No	Deogaon
c	c	c	c	c	c	c	c	c	c	c	0	0	0	0	0	0	0	No	Yes	Yes	No	No	No	Yes	No	Paroda
b	b	1	c	c	c	c	c	c	c	c	0	0	0	0	0	0	0	Yes	Yes	Yes	No	No	Yes	No	No	Banjoda
c	c	c	c	c	c	c	c	c	c	c	0	0	0	0	0	0	0	No	Yes	Yes	No	No	No	Yes	No	Mode
c	c	c	c	c	c	c	c	c	c	c	0	0	0	0	0	0	0	No	Yes	Yes	No	No	No	No	No	Mode Bedma
c	c	c	c	c	c	c	c	c	c	c	0	0	0	0	0	0	0	No	No	Yes	No	No	No	No	No	Kondapakhana
c	c	1	c	c	c	c	c	c	c	c	0	0	0	0	0	0	0	No	Yes	Yes	No	No	No	Yes	No	Hatchapai
c	c	b	c	c	c	c	c	c	c	c	0	0	0	0	0	0	0	Yes	Yes	Yes	No	No	Yes	Yes	No	Chaniyagaon
c	c	b	c	c	c	c	c	c	c	c	0	0	0	0	0	0	0	No	No	Yes	No	No	No	No	No	Chhote Odagaon
c	c	b	c	c	c	c	c	c	c	c	0	0	0	0	0	0	0	No	No	Yes	No	No	No	Yes	No	Toyapal
c	c	c	c	c	c	c	c	c	c	c	0	0	0	0	0	0	0	No	Yes	Yes	No	No	No	No	No	Turki
c	c	a	c	c	c	c	c	c	c	c	0	0	0	0	0	0	0	Yes	Yes	Yes	No	No	Yes	No	No	Dawade
c	c	1	c	c	c	c	c	c	c	c	0	0	0	0	0	0	0	Yes	Yes	Yes	No	No	No	Yes	No	Funder
c	c	c	c	c	c	c	c	c	c	c	0	0	0	0	0	0	0	No	No	Yes	No	No	No	No	No	Bokarabeda
c	c	b	c	c	c	c	c	c	c	c	0	0	0	0	0	0	0	No	No	Yes	No	No	No	No	No	Badagaon
c	c	a	c	c	c	c	c	c	c	c	0	0	0	0	0	0	0	No	No	Yes	No	No	No	No	No	Bade Odagaon
c	b	a	a	c	c	c	c	c	c	c	0	0	0	0	0	0	0	No	Yes	Yes	No	No	Yes	Yes	No	Amgaon
c	c	b	b	c	c	c	c	c	c	c	0	0	0	0	0	0	0	No	Yes	Yes	No	No	Yes	Yes	No	Kulanar
c	c	b	b	c	c	c	c	c	c	c	0	0	0	0	0	0	0	No	No	Yes	No	No	Yes	Yes	No	Kolanga
c	c	1	c	c	c	c	c	c	c	c	0	0	0	0	0	0	0	No	Yes	Yes	No	No	No	Yes	No	Kotpad
c	c	1	b	c	c	c	c	c	c	c	0	0	1	0	0	0	0	No	Yes	Yes	Yes	No	Yes	Yes	No	Kongud
c	c	c	c	c	c	c	c	c	c	c	0	0	0	0	0	0	0	No	Yes	Yes	No	No	Yes	Yes	No	Khandsara
c	c	a	a	c	c	c	c	c	c	c	0	0	0	0	2	0	0	No	Yes	Yes	Yes	No	No	No	No	Net
c	c	c	c	c	c	c	c	c	c	c	0	0	0	0	0	0	0	No	Yes	Yes	No	No	Yes	Yes	No	Badgai
c	c	a	a	c	c	c	c	c	c	c	0	0	0	0	0	0	0	No	Yes	Yes	Yes	No	Yes	Yes	No	Barda



Sr.No.	Name village	Availability of toilet & others Yes / No				Communication and transport facilities (If amenities available code -Yes is given except for Village Pin Code ,If not available within the village , the distance range code viz; a for < 5 Kms, b for 5-10 Kms and c for 10+ kms of nearest place where facility is available is given).																
		Community toilet including bath.	Community toilet excluding bath.	Rural sanitary mart or sanitary hardware outlet available near the village.	Community bio- gas or recycle of waste for productive use.	Post office(PO)	Sub post office (SPO)	Post & Telegraph office (P&TO)	Village Pin Code	Telephones (Land lines)	Public call office (PCO)	Mobile phone coverage	Internet cafes/ Common service centre (CSC)	Private courier facility	Bus service (Public & Private)	Railway stations	Auto/Modified Autos	Taxis and Vans	Tractors	Cycle-pulled rickshaws(Manual & Machine driven)	Carts driven by animals	Sea /River ferry service
1	2	47	48	49	50	51	52	53	54	55	56	57	58	59	60	61	62	63	64	65	66	67
30	Hirri	No	No	No	No	c	c	c	494229	c	c	c	c	c	c	c	b	Yes	Yes	Yes	Yes	Yes
31	Shankarpur	No	No	No	No	a	a	a	493889	a	a	Yes	a	a	c	c	a	a			Yes	Yes
32	Urendabeda	No	No	No	No	Yes	Yes	c	494111	Yes	c	b	c	c	c	c	Yes	Yes			Yes	Yes
33	Kanhargaon	No	No	No	No	c	c	c	494665	c	c	c	c	c	c	c	c	Yes	Yes	Yes	Yes	Yes
34	Kakodajaganar	No	No	No	No	c	c	c	494226	c	c	c	c	c	c	c	c	c	c	Yes	Yes	Yes
35	Gawadi	No	No	No	No	a	c	c	494441	Yes	b	b	c	c	Yes	c	c	b	Yes	Yes	Yes	Yes
36	Chhindlibeda	No	No	No	No	a	c	c	494230	Yes	b	b	c	c	Yes	c	c	b	Yes	Yes	Yes	Yes
37	Jamgaon	No	No	No	No	a	c	c	494333	b	b	b	c	c	c	c	c	Yes			Yes	Yes
38	Deogaon	No	No	No	No	a	c	c	494661	b	b	c	c	c	Yes	c	c	c	Yes			Yes
39	Paroda	No	No	No	No	Yes	c	c	494226	c	c	c	c	c	c	c	c	c	c	Yes	Yes	Yes
40	Banjoda	No	No	No	No	Yes	c	c	494230	b	b	c	c	c	Yes	c	c	c	Yes			Yes
41	Mode	No	No	No	No	c	c	c	497557	c	c	c	c	c	c	c	c	Yes	Yes	Yes	Yes	Yes
42	Mode Bedma	No	No	No	No	c	c	c	494111	c	c	c	c	c	Yes	c	c	Yes	Yes	Yes	Yes	Yes
43	Kondapakhana	No	No	No	No	c	c	c	494230	c	c	c	c	c	c	c	c	c			Yes	Yes
44	Hatchapai	No	No	No	No	c	c	c	494230	c	c	c	c	c	c	c	c	c			Yes	Yes
45	Chaniyagaon	No	No	No	No	a	c	c	494230	Yes	c	c	c	c	Yes	c	c	c	Yes	Yes	Yes	Yes
46	Chhote Odagaon	No	No	No	No	Yes	c	c	493996	c	c	c	c	c	c	c	c	c			Yes	Yes
47	Toyapal	No	No	No	No	c	c	c	494230	c	c	c	c	c	c	c	c	c			Yes	Yes
48	Turki	No	No	No	No	c	c	c	494230	c	c	c	c	c	c	c	c	c			Yes	Yes
49	Dawade	No	No	No	No	c	c	c	494230	c	c	c	c	c	c	c	c	c			Yes	Yes
50	Funder	No	No	No	No	c	c	c	494230	c	c	c	c	c	c	c	c	c			Yes	Yes
51	Bokarabeda	No	No	No	No	c	c	c	494230	c	c	c	c	c	c	c	c	c			Yes	Yes
52	Badagaon	No	No	No	No	c	c	c	494230	c	c	c	c	c	c	c	c	c			Yes	Yes
53	Bade Odagaon	No	No	No	No	c	c	c	494230	c	c	c	c	c	c	c	c	c			b	Yes
54	Amgaon	No	No	No	No	c	b	c	497448	c	c	b	c	c	c	c	b	Yes			Yes	Yes
55	Kulanar	No	No	No	No	c	b	c	497557	c	c	c	c	c	c	c	c	Yes			Yes	Yes
56	Kolanga	No	No	No	No	c	c	c	494226	c	c	c	c	c	c	c	c	Yes			Yes	Yes
57	Kotpad	No	No	No	No	c	Yes	c	494228	c	c	b	c	c	c	c	c	Yes	Yes	Yes	Yes	Yes
58	Kongud	No	No	No	No	Yes	c	c	494230	c	c	c	c	c	c	c	b	Yes			Yes	Yes
59	Khandsara	No	No	No	No	c	b	c	494228	c	c	b	c	c	Yes	c	c	c	c	Yes	Yes	Yes
60	Net	No	No	No	No	c	a	c	494228	c	c	a	c	c	c	c	a	a			Yes	Yes
61	Badgai	No	No	No	No	c	c	c	494230	c	c	c	c	c	c	c	c	Yes			Yes	Yes
62	Barda	No	No	No	No	c	b	c	494776	c	c	c	c	c	c	c	c	Yes			Yes	Yes

Village connected to highways,village roads, banks & credit societies (If amenities available code -Yes is given, If not available within the village , the distance range code viz; a for < 5 Kms, b for 5-10 Kms and c for 10+ kms of nearest place where facility is available is given).

Availability of miscellaneous facilities (If amenities available code -Yes is given range code viz; a for < 5 Kms, b for 5-10 Kms and c for 10+ kms of nearest place where facility is available is given).

68	69	70	71	72	73	74	75	76	77	78	79	80	81	82	83	84	85	86	87	88	89	90	91	2
Connected to national highway(NH)	Connected to state highway(SH)	Connected to major district road (MDR)	Connected to others district road	Pucca roads	Kutchcha roads	Water bounded macadam(WBM) roads	Navigable waterway (river/canal)(NW)	Footpaths (FP)	Commercial & Co-operative Banks	ATM	Agricultural Credit Societies	Self-Help Group (SHG)	Public distribution system (PDS) shop	Mandis / Regular market	Weekly Haat	Agricultural marketing society	Integrated Child Development Scheme (Nutritional Centres)	Anganwadi Centre (Nutritional Centres)	Others (Nutritional Centres)	ASHA (Accredited Social Health Activist)	Community centre with/without TV	Sports Field,	Sports Club / Recreation Centre	Name village
b	c	c	Yes	Yes	Yes	Yes			c	c	c	Yes	a	c	a	c	c	Yes	Yes	Yes	c	Yes	c	Hirri
a	a	a	Yes	Yes	Yes	Yes			a	a	a	Yes	Yes	a	a	a	a	Yes	Yes	Yes	a	Yes	a	Shankarpur
c	c	c	c	Yes	Yes	b			c	c	c	Yes	Yes	c	Yes	c	c	Yes	Yes	Yes	c	Yes	c	Urendabeda
c	c	c	c	Yes	Yes	Yes			c	c	c	c	a	c	c	c	c	Yes	Yes	c	c	Yes	c	Kanhargaon
c	c	c	c	c	Yes	c			c	c	c	c	Yes	c	c	c	c	Yes	Yes	Yes	c	Yes	c	Kakodajaganar
b	c	Yes	c	Yes	Yes	Yes			c	c	c	Yes	a	b	b	c	Yes	Yes	Yes	Yes	c	c	c	Gawadi
b	c	Yes	c	Yes	Yes	Yes			c	c	c	Yes	Yes	Yes	Yes	Yes	c	Yes	Yes	Yes	c	c	c	Chhindlibeda
c	c	c	c	Yes	Yes	Yes			c	c	c	Yes	Yes	b	b	c	c	Yes	Yes	Yes	c	c	c	Jamgaon
b	c	Yes	c	Yes	Yes	Yes			c	c	c	Yes	Yes	b	b	c	c	Yes	Yes	Yes	c	c	c	Deogaon
c	c	c	c	Yes	Yes	c			c	b	c	c	a	c	c	c	Yes	Yes	Yes	c	c	Yes	c	Paroda
b	c	Yes	c	Yes	Yes	Yes			c	c	c	Yes	Yes	b	b	c	c	Yes	Yes	Yes	c	c	c	Banjoda
c	c	c	c	Yes	Yes	c			c	c	c	Yes	Yes	c	c	c	c	Yes	Yes	c	c	Yes	c	Mode
c	c	c	c	Yes	Yes	c			c	c	c	Yes	a	c	c	c	c	Yes	Yes	Yes	c	Yes	c	Mode Bedma
c	c	c	a	Yes	Yes	Yes			c	c	c	Yes	b	c	c	c	c	Yes	Yes	b	c	Yes	c	Kondapakhana
c	c	c	c	Yes	Yes	Yes			c	c	c	Yes	c	c	c	c	c	Yes	Yes	c	c	Yes	c	Hatchapai
c	c	Yes	c	Yes	Yes	Yes			c	c	c	Yes	Yes	c	c	c	c	Yes	Yes	Yes	c	c	c	Chaniyagaon
c	c	c	c	Yes	Yes	Yes			c	c	c	Yes	b	c	c	c	c	Yes	Yes	b	c	Yes	c	Chhote Odagaon
c	c	c	c	Yes	Yes	Yes			c	c	c	Yes	b	c	c	c	c	Yes	Yes	b	c	Yes	c	Toyapal
c	c	c	c	Yes	Yes	Yes			c	c	c	Yes	c	c	c	c	c	Yes	Yes	c	c	Yes	c	Turki
c	c	c	c	Yes	Yes	Yes	Yes		c	c	c	Yes	c	c	c	c	c	Yes	Yes	a	c	Yes	c	Dawade
c	c	c	c	Yes	Yes	Yes			c	c	c	Yes	Yes	c	c	c	c	Yes	Yes	Yes	c	Yes	c	Funder
c	c	c	c	Yes	Yes	Yes	Yes		c	c	c	Yes	Yes	c	c	c	c	Yes	Yes	b	c	Yes	c	Bokarabeda
c	c	c	c	Yes	Yes	Yes			c	c	c	Yes	b	c	c	c	c	Yes	Yes	b	c	Yes	c	Badagaon
c	c	c	a	Yes	Yes	Yes			c	a	c	Yes	a	c	c	c	c	Yes	Yes	a	c	Yes	c	Bade Odagaon
c	c	c	b	b	Yes	Yes			c	c	b	c	Yes	c	a	c	c	Yes	Yes	c	c	Yes	c	Amgaon
c	c	c	c	c	Yes	Yes			c	c	c	c	a	c	b	c	c	Yes	Yes	c	c	Yes	c	Kulanar
c	c	c	c	c	Yes	b			c	c	c	c	b	c	b	c	c	Yes	Yes	c	c	Yes	c	Kolanga
c	c	c	c	Yes	Yes	Yes	c		c	c	c	Yes	Yes	c	Yes	c	c	Yes	Yes	Yes	c	Yes	c	Kotpad
c	c	c	c	c	Yes	Yes			c	c	c	c	Yes	c	Yes	c	c	Yes	Yes	Yes	c	Yes	c	Kongud
c	c	c	b	b	Yes	Yes	c		c	c	c	Yes	a	c	b	c	c	Yes	Yes	Yes	c	Yes	c	Khandsara
c	c	c	c	Yes	Yes	Yes			c	c	c	Yes	a	c	c	c	c	Yes	Yes	Yes	c	c	c	Net
c	c	c	c	c	Yes	Yes			c	c	c	c	b	c	b	c	c	Yes	Yes	c	c	Yes	c	Badgai
c	c	c	c	c	Yes	Yes			c	c	c	c	a	c	a	c	c	a	Yes	c	c	Yes	c	Barda

n, If not available within the village , the distance place where facility is available is given).	Availability of electricity (Yes/No)	Land Use			
		Nearest Town	Area under different types of la		

1	2	92	93	94	95	96	97	98	99	100	101	102	103	104	105	106	107
Name village	Cinema / Video Hall	Public Library	Public Reading Room	Newspaper Supply	Assembly Polling station	Birth & Death Registration Office	Power Supply for Domestic Use (ED)	Power Supply for Agricultural Use (EAG)	Power Supply for Commercial Use (EC)	Power Supply for All Uses (EA)	Name	Distance range code i.e. a for < 5 Kms, b for 5-10 Kms and c for 10+ kms .	Forests	Area under Non-agricultural Uses	Barren and Un-cultivable land	Permanent Pastures and Other Grazing Lands	
30	Hirri	c	c	c	c	Yes	a	No	No	No	Yes	Farasgaon	c	95.6	11.3	0	10
31	Shankarpur	a	a	Yes	Yes	Yes	Yes	Yes	No	No	No	Farasgaon	a	0	6.6	0.1	0
32	Urendabeda	c	c	Yes	Yes	Yes	Yes	No	No	No	Yes	Farasgaon	c	89.6	16.4	0	0
33	Kanhargaon	c	c	c	c	Yes	a	Yes	Yes	No	No	Farasgaon	c	249.6	15.8	0	0
34	Kakodajaganar	c	c	c	c	Yes	Yes	No	No	No	Yes	Farasgaon	c	637.7	23.4	0	0
35	Gawadi	c	c	c	c	Yes	Yes	Yes	No	No	No	Farasgaon	c	586.4	0.4	22.5	0
36	Chhindlibeda	c	c	c	c	Yes	Yes	Yes	No	No	No	Farasgaon	c	313.1	15.5	0.6	0
37	Jamgaon	c	c	Yes	c	Yes	Yes	Yes	No	No	No	Farasgaon	c	141.4	7	0	0
38	Deogaon	c	Yes	Yes	c	Yes	Yes	Yes	No	No	No	Farasgaon	c	368.5	3.7	1.1	0
39	Paroda	c	c	c	c	Yes	a	Yes	No	No	No	Farasgaon	c	384.1	17.6	0.8	0
40	Banjoda	c	c	Yes	c	Yes	Yes	Yes	No	No	No	Farasgaon	c	222.4	16	2.5	0
41	Mode	c	c	c	c	Yes	Yes	Yes	No	No	No	Farasgaon	c	372.5	18.7	0.9	0
42	Mode Bedma	c	c	a	c	Yes	a	No	No	No	Yes	Farasgaon	c	67.1	13	0	0
43	Kondapakhana	c	c	Yes	c	b	b	Yes	No	No	No	Farasgaon	c	172.7	3.1	0.3	10
44	Hatchapai	c	c	Yes	c	Yes	Yes	Yes	No	No	No	Farasgaon	c	312.3	18.3	0	25
45	Chaniyagaon	c	c	Yes	c	Yes	Yes	Yes	No	No	No	Farasgaon	c	587.3	33.5	0	0
46	Chhote Odagaon	c	c	Yes	c	a	Yes	Yes	No	No	No	Farasgaon	c	443.9	15.3	3.1	10
47	Toyapal	c	c	a	c	a	a	Yes	No	No	No	Farasgaon	c	69.9	23.5	0	10
48	Turki	c	c	Yes	c	Yes	Yes	Yes	No	No	No	Farasgaon	c	521.7	4	1	0
49	Dawade	c	c	Yes	c	Yes	Yes	Yes	No	No	No	Keskal	c	112.5	1.5	0	0
50	Funder	c	c	Yes	c	Yes	Yes	Yes	No	No	No	Keskal	c	385.7	18.7	0	0
51	Bokarabeda	c	c	Yes	c	Yes	Yes	Yes	No	No	No	Keskal	c	435	28.3	0	10
52	Badagaon	c	c	Yes	c	Yes	Yes	Yes	No	No	No	Keskal	c	232.8	20.2	0	25
53	Bade Odagaon	c	c	Yes	c	Yes	Yes	Yes	No	No	No	Farasgaon	c	133.5	19.3	0.1	0
54	Amgaon	c	c	c	Yes	Yes	Yes	No	No	No	Yes	Farasgaon	c	199	9	1	5
55	Kulanar	c	c	c	c	a	a	No	No	No	Yes	Farasgaon	c	425	10	17	2
56	Kolanga	c	c	c	c	b	b	Yes	No	No	No	Farasgaon	c	325	16	0	3
57	Kotpad	c	c	c	c	Yes	Yes	Yes	No	No	No	Farasgaon	c	225.6	17.2	2	2.8
58	Kongud	c	c	c	Yes	Yes	Yes	No	No	No	Yes	Farasgaon	c	654	51	19	36
59	Khandsara	c	c	c	c	Yes	b	Yes	No	No	No	Farasgaon	c	455.9	14.3	0	2.4
60	Net	c	c	Yes	c	a	a	Yes	Yes	No	No	Farasgaon	c	75.7	7.2	0.7	0
61	Badgai	c	c	c	c	Yes	Yes	No	No	No	Yes	Farasgaon	c	1003	4	0	6
62	Barda	c	c	c	c	Yes	b	No	No	No	Yes	Farasgaon	c	626	18	0	9

Land Use													Name of three most important commodities manufactured			Serial Number
Land use ( in hectares rounded up to one decimal place)							Area irrigated by source (in hectare).						First	Second	Third	
Land Under Miscellaneous Tree Crops etc.	Culturable Waste Land	Fallow lands other than current fallows	Current Fallows	Net Area Sown	Total Irrigated Land Area	Total Un-irrigated Land Area	Canals ( C )	Wells/Tube-wells(W/TW)	Tanks/Lakes(T/L)	Water Falls(WF)	Others(O)	First				Second
108	109	110	111	112	113	114	115	116	117	118	119	120	121	122	2	1
0	7.5	7.3	7.3	304.4	11	307	0	8	0	1	2				Hirri	30
0	1.9	3.1	1.2	78	0	78	0	0	0	0	0				Shankarpur	31
0	38.1	0	9.7	170.4	4.8	174.9	0	4.8	0	0	0				Urendabeda	32
0	68	4.7	5.5	191.4	6	193.4	0	6	0	0	0				Kanhargaon	33
0	120	52	102	153.3	2.7	153.2	0	2.7	0	0	0				Kakodajaganar	34
0	106.6	2.9	5.7	200.9	2.4	185.1	0	0	0	0	0				Gawadi	35
0	72.8	19.2	21.8	181.1	4.2	199.8	0	0	0	0	4.2				Chhindlibeda	36
0	53.2	10.6	7.5	192.3	2	178.8	0	0	0	0	2				Jamgaon	37
0	111.3	5.2	5.4	308.8	1.8	299.8	0	0	0	0	1.8				Deogaon	38
0	32	2	2.9	155.1	4.4	155.8	0	4.4	0	0	0				Paroda	39
0	98.6	11.2	10.8	366.8	0	328.1	0	0	0	0	0				Banjoda	40
0	64	7	3	212.7	2.5	212.7	0	2.5	0	0	0				Mode	41
2.1	19	0	3.3	123.9	2.8	125.5	0	2.8	0	0	0				Mode Bedma	42
0	15.6	1.9	1	83.7	8.3	83.7	0	8.3	0	0	0				Kondapakhana	43
0	24.5	8.7	5.8	218.6	0.8	218.6	0	0.8	0	0	0				Hatchapai	44
0	243.5	10	3.4	539.9	13.3	515.5	0	0	0	0	13.3				Chaniyagaon	45
0	18.4	6.5	6	120.7	9.4	120.7	0	0	0	0	9.4				Chhote Odagaon	46
0	24.6	4.4	3.2	97.7	0.4	97.7	0	0.4	0	0	0				Toyapal	47
0	0.5	3.4	2	148.2	2.7	148.2	0	2.7	0	0	0				Turki	48
0	12.6	0.9	1.1	86.1	0	86.1	0	0	0	0	0				Dawade	49
0	40.6	9.4	9.2	461.9	3.5	435.2	0	0	3.5	0	0				Funder	50
0	33.3	2	1.2	337.4	4.4	337.4	0	0	0	0	4.4				Bokarabeda	51
0	39.6	17.2	11.7	232.6	2.1	232.6	0	2.1	0	0	0				Badagaon	52
0	13.9	8.6	8.5	196.1	6.2	196.1	0	6.2	0	0	0				Bade Odagaon	53
0	42	1	1	201	7	173	0	0	0	0	0				Amgaon	54
0	28	4	4	88	1	77	0	0	0	0	1				Kulanar	55
0	25	2	3	57	1	29	0	0	0	0	1				Kolanga	56
0	32.6	0	15.2	206.4	8	206.4	0	8	0	0	0				Kotpad	57
0	322	60	96	834	25	900	0	0	0	0	0				Kongud	58
0	22.1	2	3.3	246.7	0.5	246.7	0	0	0	0	0.5				Khandsara	59
0	8.8	2	2.5	117.1	0.5	117.4	0	0.5	0	0	0				Net	60
0	53	4	13	230	3	227	0	0	0	0	0				Badgai	61
0	83	0	3	189	12	218	0	0	0	0	0				Barda	62

Sr.No.	Name village	Location code no.	Total area of the village ( in hectares rounded up to one decimal place)	Total population ( 2011 census )	Number of households (2011 census)	Number of educational amenities available. (If not available within the village , the distance range code viz; a for < 5 Kms, b for 5-10 Kms and c for 10+ kms of nearest place where facility is available is given).													
						Pre-Primary school (PP)	Primary school (P)	Middle school (M)	Secondary School (S)	Senior Secondary school (SS)	Degree college of arts science & commerce (ASC)	Engineering college(EC)	Medical college (MC)	Management institute (MI)	Polytechnic (Pt)	Vocational training school /ITI	Non-formal training centre (NFTC)	Special school for disabled (SSD)	Others (specify)
1	2	3	4	5	6	7	8	9	10	11	12	13	14	15	16	17	18	19	20
63	Bhongapal	448997	875.4	646	128	c	2	1	c	c	c	c	c	c	c	c	c	c	c
64	Madkada	448998	507.1	360	77	c	1	1	b	b	c	c	c	c	c	c	c	c	c
65	Madagaon	448999	158.6	421	99	b	2	1	a	b	c	c	c	c	c	c	c	c	c
66	Misari	449000	446	246	42	c	1	a	b	b	c	c	c	c	c	c	c	c	c
67	Adwal	449001	224.9	135	31	c	1	1	c	c	c	c	c	c	c	c	c	c	c
68	Almer	449002	370.4	413	87	b	1	b	c	c	c	c	c	c	c	c	c	c	c
69	Kehlakot	449003	300	242	42	c	2	2	b	c	c	c	c	c	c	c	c	c	c
70	Gohada	449004	275	302	53	c	2	b	b	c	c	c	c	c	c	c	c	c	c
71	Chingnar	449005	1455	1204	244	c	4	1	1	c	c	c	c	c	c	c	c	c	c
72	Jhankari	449006	615.9	549	105	c	1	1	c	c	c	c	c	c	c	c	c	c	c
73	Palna	449007	1176	799	149	c	1	1	b	c	c	c	c	c	c	c	c	c	c
74	Pawdha	449008	875.6	758	154	c	2	2	c	c	c	c	c	c	c	c	c	c	c
75	Farasgaonkasai	449009	748.5	608	114	c	1	b	c	c	c	c	c	c	c	c	c	c	c
76	Futanchandgaon	449010	509	531	99	c	1	1	c	c	c	c	c	c	c	c	c	c	c
77	Mainpur	449011	713	672	134		2	a	a	a	c	c	c	c	c	c	c	c	c
78	Randhana	449012	390	320	59	c	2	1	b	c	c	c	c	c	c	c	c	c	c
79	Modenga	449013	564	520	90		1	b	c	c	c	c	c	c	c	c	c	c	c
80	Korai	449014	409.6	619	144	c	2	1	b	b	c	c	c	c	c	c	c	c	c
81	Godema	449015	682.2	1151	245	c	4	3	b	b	c	c	c	c	c	c	c	c	c
82	Chandabeda	449016	1043.5	1235	247	c	3	3	b	b	c	c	c	c	c	c	c	c	c
83	Chyanar	449017	789.5	580	102	c	1	1	b	c	c	c	c	c	c	c	c	c	c
84	Chhindali	449018	1045.2	609	119	c	2	1	b	b	c	c	c	c	c	c	c	c	c
85	Torand	449019	191.6	529	117	c	1	1	b	b	c	c	c	c	c	c	c	c	c
86	Badedongar	449020	3082.4	4667	1012	c	12	10	5	2	c	c	c	c	c	c	c	c	c
87	Banchapai	449021	961.5	1169	214	c	2	1	b	c	c	c	c	c	c	c	c	c	c
88	Botha	449022	161.9	323	64	c	1	1	b	b	c	c	c	c	c	c	c	c	c
89	Bangoli	449023	1198.5	1614	303	c	4	3	1	b	c	c	c	c	c	c	c	c	c
90	Kabonga	449024	1209.7	1582	288	c	2	2	b	b	c	c	c	c	c	c	c	c	c
91	Karagaon	449025	120	341	64	c	1	a	b	b	c	c	c	c	c	c	c	c	c
92	Kumharbadgaon	449026	541.9	961	180	c	4	3	1	b	c	c	c	c	c	c	c	c	c
93	Kosagaon	449027	348.8	719	166	c	2	a	a	a	c	c	c	c	c	c	c	c	c
94	Jaitpuri	449028	2019.7	2608	546	b	6	6	1	1	b	c	c	c	c	c	c	c	c
95	Lanjoda	449029	1316	4466	908	c	8	3	2	1	c	c	c	c	c	c	c	c	c

Number of Medical Amenities available. (If not available within the village , the distance range code viz; a for < 5 Kms, b for 5-10 Kms and c for 10+ kms of nearest place where facility is available is given).												Number of Non-Government Medical Amenities available.						Availability of drinking water - Yes / No						Name village		
Community health centre (CHC)	Primary health centre (PHC)	Primary health sub centre (PHS)	Maternity and child welfare centre (MCW)	T.B. clinic (TBC)	Hospital-allopathic (HA)	Hospital-alternative medicine (HO)	Dispensary (D)	Veterinary hospital (VH)	Mobile health clinic (MHC)	Family welfare centre (FWC)	Charitable non Govt. hospital/Nursing home.	Medical practitioner with MBBS Degree	Medical practitioner with other degree	Medical practitioner with no degree	Traditional practitioner and faith healer .	Medicine Shop	Others	Tap water (Treated/Untreated)	Well water (Covered / Uncovered well)	Hand Pump	Tube wells / Bore well	Spring	River / Canal		Tank / Pond / Lake	Others
21	c	c	1	c	c	c	c	c	c	c	0	0	0	0	0	0	0	No	Yes	Yes	No	No	Yes	Yes	No	Bhongapal
22	c	c	b	c	c	c	c	b	c	c	0	0	0	0	0	0	0	No	No	Yes	No	No	No	Yes	No	Madkada
23	b	c	a	b	c	c	c	b	c	c	0	0	0	0	1	0	0	No	Yes	Yes	No	No	No	Yes	No	Madagaon
24	c	c	b	b	c	c	c	c	c	c	0	0	0	0	0	0	0	No	Yes	Yes	No	No	No	Yes	No	Misari
25	c	c	c	c	c	c	c	c	c	c	0	0	0	0	0	0	0	No	Yes	Yes	No	No	Yes	Yes	No	Adwal
26	c	c	c	c	c	c	c	c	c	c	0	0	0	0	0	0	0	No	Yes	Yes	No	No	No	Yes	No	Almer
27	c	c	c	c	c	c	c	c	c	c	0	0	0	0	0	0	0	No	Yes	Yes	No	No	No	Yes	No	Kehlakot
28	c	c	c	c	c	c	c	c	c	c	0	0	0	0	0	0	0	No	Yes	Yes	No	No	Yes	Yes	No	Gohada
29	c	c	1	c	c	c	c	c	c	c	0	0	1	0	1	0	0	No	Yes	Yes	Yes	No	No	Yes	No	Chingnar
30	c	c	c	c	c	c	c	c	c	c	0	0	0	0	0	0	0	No	Yes	Yes	No	No	Yes	Yes	No	Jhankari
31	c	c	1	c	c	c	c	b	c	c	0	0	0	0	0	0	0	No	Yes	Yes	No	No	Yes	Yes	No	Palna
32	c	c	1	c	c	c	c	c	c	c	0	0	0	0	0	0	0	No	Yes	Yes	No	No	Yes	Yes	No	Pawdha
33	c	c	c	c	c	c	c	c	c	c	0	0	0	0	0	0	0	No	Yes	Yes	No	No	No	Yes	No	Farasgaonkasai
34	c	c	c	c	c	c	c	c	c	c	0	0	0	0	0	0	0	No	Yes	Yes	No	No	No	Yes	No	Futanchandgaon
35	c	c	c	c	c	c	c	c	c	c	0	0	0	0	0	0	0	No	Yes	Yes	No	No	No	Yes	No	Mainpur
36	c	c	c	c	c	c	c	c	c	c	0	0	0	0	0	0	0	No	Yes	Yes	No	No	No	Yes	No	Randhana
37	c	c	b	c	c	c	c	c	c	c	0	0	0	0	0	0	0	No	Yes	Yes	No	No	Yes	No	No	Modenga
38	c	c	b	c	c	c	c	b	c	c	0	0	0	0	0	0	0	No	Yes	Yes	Yes	No	No	Yes	No	Korai
39	c	c	b	c	c	c	c	b	c	c	0	0	0	0	0	0	0	No	Yes	Yes	Yes	No	No	Yes	No	Godema
40	c	c	b	c	c	c	c	b	c	c	0	0	0	0	0	0	0	No	Yes	Yes	No	No	Yes	Yes	No	Chandabeda
41	c	c	c	c	c	c	c	c	c	c	0	0	0	0	0	0	0	No	Yes	Yes	No	No	Yes	Yes	No	Chyanar
42	c	c	b	c	c	c	c	b	c	c	0	0	0	0	2	0	0	No	Yes	Yes	No	No	Yes	Yes	No	Chhindali
43	c	c	b	c	c	c	c	b	c	c	0	0	0	0	0	0	0	No	Yes	Yes	Yes	No	No	Yes	No	Torand
44	c	1	1	c	c	c	c	1	c	c	0	0	1	1	2	1	0	Yes	Yes	Yes	Yes	No	No	Yes	No	Badedongar
45	c	c	c	c	c	c	c	c	c	c	0	0	0	0	1	0	0	No	Yes	Yes	Yes	No	Yes	Yes	No	Banchapai
46	c	c	b	c	c	c	c	b	c	c	0	0	0	0	0	0	0	No	No	Yes	No	No	No	Yes	No	Botha
47	c	c	1	c	c	c	c	b	c	c	0	1	0	0	0	0	1	No	Yes	Yes	Yes	No	No	Yes	No	Bangoli
48	c	c	1	c	c	c	c	b	c	c	0	0	0	0	1	0	0	No	Yes	Yes	Yes	No	Yes	No	No	Kabonga
49	c	c	c	c	c	c	c	b	c	c	0	0	0	0	2	0	0	No	Yes	Yes	No	No	No	No	No	Karagaon
50	c	c	c	c	c	c	c	b	c	c	0	0	0	0	0	0	0	No	Yes	Yes	Yes	No	Yes	No	No	Kumharbadgaon
51	c	c	a	c	c	c	c	a	c	c	0	0	0	0	0	0	0	No	Yes	Yes	Yes	No	Yes	Yes	No	Kosagaon
52	c	c	1	c	c	c	c	b	c	c	0	0	0	0	0	0	0	Yes	Yes	Yes	Yes	No	No	Yes	No	Jaitpuri
53	c	1	1	c	c	c	c	1	c	c	0	0	1	0	1	1	0	Yes	Yes	Yes	Yes	No	Yes	Yes	No	Lanjoda
2																										

Sr.No.	Name village	Availability of toilet & others Yes / No				Communication and transport facilities (If amenities available code -Yes is given except for Village Pin Code ,If not available within the village , the distance range code viz; a for < 5 Kms, b for 5-10 Kms and c for 10+ kms of nearest place where facility is available is given).																
		Community toilet including bath.	Community toilet excluding bath.	Rural sanitary mart or sanitary hardware outlet available near the village.	Community bio- gas or recycle of waste for productive use.	Post office(PO)	Sub post office (SPO)	Post & Telegraph office (P&TO)	Village Pin Code	Telephones (Land lines)	Public call office (PCO)	Mobile phone coverage	Internet cafes/ Common service centre (CSC)	Private courier facility	Bus service (Public & Private)	Railway stations	Auto/Modified Autos	Taxis and Vans	Tractors	Cycle-pulled rickshaws(Manual & Machine driven)	Carts driven by animals	Sea /River ferry service
1	2	47	48	49	50	51	52	53	54	55	56	57	58	59	60	61	62	63	64	65	66	67
63	Bhongapal	No	No	No	No	c	b	c	494226	c	c	b	c	c	c	c	c	Yes	Yes	Yes		
64	Madkada	No	No	No	No	c	b	c	497557	c	c	b	c	c	b	c	b	b			b	
65	Madagaon	No	No	No	No	c	a	c	494228	Yes	c	a	c	c	c	c	Yes	Yes		Yes		
66	Misari	No	No	No	No	c	b	c	494226	c	c	c	c	c	c	c	b	Yes		Yes		
67	Adwal	No	No	No	No	c	c	c	494442	c	c	c	c	c	c	c	c	b	Yes		Yes	
68	Almer	No	No	No	No	c	c	c	494226	c	c	c	c	c	c	c	c	Yes		Yes		
69	Kehlakot	No	No	No	No	c	c	c	494228	c	c	c	c	c	c	c	c	Yes		Yes		
70	Gohada	No	No	No	No	c	b	c	494226	c	c	c	c	c	c	c	c	Yes		Yes		
71	Chingnar	No	No	No	No	Yes	Yes	c	494122	c	c	c	c	c	c	c	c	Yes		Yes		
72	Jhankari	No	No	No	No	c	c	c	494226	c	c	c	c	c	c	c	c	c	Yes		Yes	
73	Palna	No	No	No	No	c	c	c	494226	c	c	c	c	c	c	c	c	Yes		Yes		
74	Pawdha	No	No	No	No	c	b	c	494228	c	c	b	c	c	c	c	b	c		Yes		
75	Farasgaonkasai	No	No	No	No	c	b	c	493889	c	c	c	c	c	c	c	c	Yes		Yes	Yes	
76	Futanchandgaon	No	No	No	No	c	c	c	494226	c	c	c	c	c	c	c	c	Yes		Yes		
77	Mainpur	No	No	No	No	c	b	c	494347	c	c	c	c	c	c	c	c	Yes	Yes	Yes		
78	Randhana	No	No	No	No	c	c	c	494661	c	c	c	c	c	Yes	c	b	Yes		Yes		
79	Modenga	No	No	No	No	c	c	c	494228	c	c	c	c	c	c	c	b	Yes		Yes		
80	Korai	No	No	No	No	c	b	c	494228	c	c	b	c	c	c	c	Yes	Yes	Yes	Yes		
81	Godema	No	No	No	No	c	a	c	494228	c	b	b	c	c	c	c	Yes	Yes		Yes		
82	Chandabeda	No	No	No	No	c	b	c	494228	c	c	b	c	c	c	c	b	c	Yes	Yes		
83	Chyanar	No	No	No	No	c	c	c	494226	c	c	b	c	c	b	c	c	b	Yes	Yes		
84	Chhindali	No	No	No	No	b	a	c	494661	c	c	b	c	c	c	c	b	Yes	Yes	Yes		
85	Torand	No	No	No	No	c	c	c	494228	c	c	b	c	c	c	c	Yes	Yes	Yes	Yes		
86	Badedongar	No	No	No	No	Yes	Yes	c	494228	Yes	c	Yes	c	c	Yes	c	c	Yes	Yes	Yes	Yes	
87	Banchapai	No	No	No	No	c	b	c	494228	c	c	b	c	c	Yes	c	c	c	Yes	Yes	Yes	
88	Botha	No	No	No	No	c	b	c	494448	c	c	b	c	c	c	c	b	c	Yes	Yes		
89	Bangoli	No	No	No	No	c	b	c	494450	c	c	b	c	c	Yes	c	c	b	Yes	Yes	Yes	
90	Kabonga	No	No	No	No	c	c	b	494222	b	b	Yes	c	b	Yes	c	c	Yes	Yes		Yes	
91	Karagaon	No	No	No	No	c	b	c	494229	b	b	Yes	b	b	c	c	b	b			Yes	
92	Kumharbadgaon	No	No	No	No	c	c	b	494229	b	b	Yes	b	b	Yes	c	c	Yes	Yes		Yes	
93	Kosagaon	No	No	No	No	c	c	a	494229	a	a	Yes	c	a	Yes	c	c	Yes	Yes		Yes	
94	Jaitpuri	No	No	No	No	Yes	b	Yes	494229	Yes	Yes	Yes	c	b	Yes	c	c	Yes	Yes		Yes	
95	Lanjoda	No	No	No	No	Yes	Yes	Yes	494229	Yes	Yes	Yes	Yes	Yes	Yes	c	c	Yes	Yes		Yes	

Village connected to highways,village roads, banks & credit societies (If amenities available code -Yes is given, If not available within the village , the distance range code viz; a for < 5 Kms, b for 5-10 Kms and c for 10+ kms of nearest place where facility is available is given).

Availability of miscellaneous facilities (If amenities available code -Yes is given range code viz; a for < 5 Kms, b for 5-10 Kms and c for 10+ kms of nearest place where facility is available is given).

68	69	70	71	72	73	74	75	76	77	78	79	80	81	82	83	84	85	86	87	88	89	90	91	2
Connected to national highway(NH)	Connected to state highway(SH)	Connected to major district road (MDR)	Connected to others district road	Pucca roads	Kutchcha roads	Water bounded macadam(WBM) roads	Navigable waterway (river/canal)(NW)	Footpaths (FP)	Commercial & Co-operative Banks	ATM	Agricultural Credit Societies	Self-Help Group (SHG)	Public distribution system (PDS) shop	Mandis / Regular market	Weekly Haat	Agricultural marketing society	Integrated Child Development Scheme (Nutritional Centres)	Anganwadi Centre (Nutritional Centres)	Others (Nutritional Centres)	ASHA (Accredited Social Health Activist)	Community centre with/without TV	Sports Field,	Sports Club / Recreation Centre	Name village
c	c	c	b	b	Yes	Yes	c	c	c	c	Yes	Yes	c	Yes	c	c	Yes	Yes	Yes	c	Yes	c	Bhongapal	
c	c	b	b	b	Yes	Yes	c	c	c	b	Yes	a	b	a	b	c	Yes	Yes	Yes	c	c	c	Madkada	
c	c	c	Yes	Yes	Yes	Yes	c	c	c	c	Yes	b	c	b	c	c	Yes	Yes	Yes	c	Yes	c	Madagaon	
c	c	c	c	c	Yes	Yes	c	c	c	c	c	b	c	b	c	c	Yes	Yes	c	c	Yes	c	Misari	
c	c	c	b	b	Yes	Yes	c	c	c	c	Yes	a	c	a	c	c	Yes	Yes	Yes	c	Yes	c	Adwal	
c	b	b	b	b	Yes	b	Yes	c	c	c	Yes	Yes	c	b	c	c	Yes	Yes	c	c	Yes	c	Almer	
c	c	c	c	c	Yes	Yes	c	c	c	c	c	b	c	b	c	c	Yes	Yes	c	c	Yes	c	Kehlakot	
c	c	c	c	c	Yes	c	c	c	c	c	c	a	c	b	c	c	Yes	Yes	c	c	Yes	Yes	Gohada	
c	c	c	c	c	Yes	c	c	c	c	c	Yes	Yes	c	Yes	c	c	Yes	Yes	Yes	c	Yes	c	Chingnar	
c	c	c	b	b	Yes	Yes	c	c	c	c	Yes	a	b	b	c	c	Yes	Yes	Yes	c	Yes	c	Jhankari	
c	c	c	c	c	Yes	c	c	c	c	c	c	Yes	c	b	c	c	Yes	Yes	Yes	c	Yes	c	Palna	
c	c	b	b	b	Yes	Yes	c	c	c	b	Yes	Yes	b	Yes	c	c	Yes	Yes	Yes	c	Yes	c	Pawdha	
c	c	c	c	c	Yes	c	Yes	c	c	c	c	a	c	b	c	c	Yes	Yes	c	c	Yes	c	Farasgaonkasai	
c	c	c	c	c	Yes	b	c	c	c	c	c	b	c	b	c	c	Yes	Yes	c	c	Yes	c	Futanchandgaon	
c	b	b	b	b	Yes	Yes	c	c	c	c	c	Yes	c	a	c	c	Yes	Yes	c	c	Yes	c	Mainpur	
c	b	b	b	b	Yes	Yes	c	c	c	c	c	b	c	b	c	c	Yes	Yes	c	c	Yes	c	Randhana	
c	b	b	b	b	Yes	Yes	c	c	c	c	c	Yes	c	b	c	c	Yes	Yes	c	c	Yes	c	Modenga	
c	c	b	b	b	Yes	Yes	c	c	c	b	Yes	Yes	b	Yes	b	c	Yes	Yes	b	c	Yes	b	Korai	
c	c	b	b	b	Yes	Yes	c	c	c	b	Yes	Yes	b	Yes	b	c	Yes	Yes	Yes	b	Yes	c	Godema	
c	c	b	b	b	Yes	Yes	c	b	c	b	Yes	Yes	b	b	b	b	Yes	Yes	Yes	b	Yes	c	Chandabeda	
c	b	b	b	b	Yes	Yes	c	c	c	c	Yes	b	b	b	c	c	Yes	Yes	Yes	b	b	b	Chyanar	
c	c	b	b	b	Yes	Yes	c	c	c	b	Yes	a	b	b	b	c	Yes	Yes	Yes	c	Yes	c	Chhindali	
c	c	b	b	b	Yes	Yes	c	c	c	b	Yes	a	b	a	b	c	Yes	Yes	Yes	b	Yes	c	Torand	
c	c	Yes	Yes	Yes	Yes	Yes	c	c	c	Yes	Yes	Yes	Yes	Yes	Yes	c	Yes	Yes	Yes	c	Yes	c	Badedongar	
c	c	c	c	Yes	Yes	Yes	c	c	c	c	Yes	b	c	Yes	c	c	Yes	Yes	Yes	c	Yes	c	Banchapai	
c	c	b	b	b	Yes	Yes	c	c	c	b	Yes	a	b	a	c	c	Yes	Yes	Yes	c	Yes	c	Botha	
c	b	b	b	Yes	Yes	Yes	c	b	c	b	Yes	Yes	b	Yes	b	c	Yes	Yes	Yes	c	Yes	c	Bangoli	
b	a	Yes	Yes	Yes	Yes	Yes	b	b	c	b	Yes	Yes	b	b	b	c	Yes	Yes	Yes	c	Yes	c	Kabonga	
b	b	b	b	Yes	Yes	Yes	b	b	c	b	Yes	a	c	b	b	c	Yes	Yes	Yes	c	Yes	c	Karagaon	
b	b	Yes	Yes	Yes	Yes	Yes	c	b	c	b	Yes	a	b	b	b	c	Yes	Yes	Yes	c	Yes	c	Kumharbadgaon	
Yes	Yes	Yes	Yes	Yes	Yes	Yes	b	a	c	a	Yes	a	a	a	a	c	Yes	Yes	Yes	c	Yes	c	Kosagaon	
Yes	Yes	Yes	Yes	Yes	Yes	Yes	b	b	b	b	Yes	Yes	b	b	b	Yes	Yes	Yes	Yes	c	Yes	b	Jaitpuri	
Yes	Yes	Yes	Yes	Yes	Yes	Yes	c	Yes	c	Yes	Yes	Yes	Yes	Yes	Yes	c	Yes	Yes	Yes	c	Yes	c	Lanjoda	



n, If not available within the village , the distance place where facility is available is given).											Availability of electricity (Yes/No)		Land Use				
											Nearest Town		Area under different types of la				
1	2	92	93	94	95	96	97	98	99	100	101	102	103	104	105	106	107
Name village	Cinema / Video Hall	Public Library	Public Reading Room	Newspaper Supply	Assembly Polling station	Birth & Death Registration Office	Power Supply for Domestic Use (ED)	Power Supply for Agricultural Use (EAG)	Power Supply for Commercial Use (EC)	Power Supply for All Uses (EA)	Name	Distance range code i.e. a for < 5 Kms, b for 5-10 Kms and c for 10+ kms .	Forests	Area under Non-agricultural Uses	Barren and Un-cultivable land	Permanent Pastures and Other Grazing Lands	
63	Bhongapal	c	c	c	c	Yes	Yes	Yes	No	No	No	Farasgaon	c	555.6	12.9	0	3.6
64	Madkada	c	c	c	c	a	a	Yes	No	No	No	Farasgaon	c	308.8	0.1	2	10
65	Madagaon	c	c	b	Yes	a	b	No	No	No	Yes	Farasgaon	c	0	7.4	0	0
66	Misari	c	c	c	c	a	b	Yes	No	No	No	Farasgaon	c	292	17	1	2
67	Adwal	c	c	c	c	a	a	Yes	No	No	No	Farasgaon	c	125.6	1.7	0	2.1
68	Almer	c	c	c	c	a	b	No	No	No	No	Farasgaon	c	120.7	3.1	0.9	2.3
69	Kehlakot	c	c	c	c	b	b	Yes	Yes	No	No	Farasgaon	c	104	6	12	0
70	Gohada	c	c	c	c	Yes	Yes	No	No	No	Yes	Farasgaon	c	122	0	4	0
71	Chingnar	c	c	c	Yes	Yes	Yes	No	No	No	Yes	Farasgaon	c	920	13	0	78
72	Jhankari	c	c	c	c	Yes	a	Yes	No	No	No	Farasgaon	c	242.2	13.4	10.2	0.4
73	Palna	c	c	c	c	Yes	Yes	No	No	No	Yes	Farasgaon	c	847	44	0	20
74	Pawdha	c	c	c	c	Yes	Yes	Yes	Yes	No	No	Farasgaon	c	409.9	47.2	0	5.9
75	Farasgaonkasai	c	c	c	c	Yes	a	Yes	No	No	No	Farasgaon	c	457.5	3.9	1.5	12.2
76	Futanchandgaon	c	c	c	c	Yes	b	No	No	No	Yes	Farasgaon	c	255	3	2	2
77	Mainpur	c	c	c	c	Yes	Yes	Yes	No	No	No	Farasgaon	c	351	3	28	0
78	Randhana	c	c	c	c	b	b	No	No	No	Yes	Farasgaon	c	245	1	0	10
79	Modenga	c	c	c	c	Yes	Yes	No	No	No	No	Farasgaon	c	280	2.8	0.6	0
80	Korai	c	c	b	c	Yes	Yes	Yes	Yes	No	No	Farasgaon	c	231.2	8.9	0	1.5
81	Godema	c	c	c	c	Yes	Yes	Yes	Yes	No	No	Farasgaon	c	298	19.8	6.6	1.3
82	Chandabeda	c	c	c	c	Yes	Yes	Yes	Yes	No	No	Farasgaon	c	556.4	4	0.2	6.3
83	Chyanar	c	c	c	c	Yes	b	Yes	No	No	No	Farasgaon	c	549	19.4	0.1	0
84	Chhindali	c	c	c	c	Yes	a	Yes	No	No	No	Farasgaon	c	910.2	5.9	14.9	0.9
85	Torand	c	c	c	c	Yes	a	Yes	Yes	No	No	Farasgaon	c	0	4.9	0	4.8
86	Badedongar	Yes	Yes	c	Yes	Yes	Yes	No	No	No	Yes	Farasgaon	c	1680	82	71	12
87	Banchapai	c	c	c	c	Yes	Yes	Yes	Yes	No	No	Farasgaon	c	634.6	32.7	0	14
88	Botha	c	c	c	c	a	a	Yes	Yes	No	No	Farasgaon	c	36.6	9	0	1.1
89	Bangoli	c	c	c	c	Yes	Yes	Yes	Yes	No	No	Farasgaon	c	698.4	58	34.3	48
90	Kabonga	c	c	Yes	c	Yes	Yes	Yes	No	No	No	Farasgaon	c	664.2	50.8	0	0
91	Karagaon	c	c	a	c	a	a	Yes	No	No	No	Farasgaon	c	20	8	0	13.7
92	Kumharbadgaon	c	c	a	c	Yes	a	Yes	Yes	No	No	Farasgaon	c	272.8	21.7	0	9
93	Kosagaon	c	c	a	Yes	Yes	a	Yes	No	No	No	Farasgaon	c	101.7	26.8	0	10
94	Jaitpuri	c	c	Yes	Yes	Yes	Yes	Yes	No	No	No	Farasgaon	c	1268.6	27.9	0	0
95	Lanjoda	Yes	c	Yes	Yes	Yes	Yes	No	No	No	Yes	Farasgaon	c	182.3	79.5	16.9	0

Land Use												Name of three most important commodities manufactured			Name of Village	Serial Number
Land use ( in hectares rounded up to one decimal place)							Area irrigated by source (in hectare).					First	Second	Third		
108	109	110	111	112	113	114	115	116	117	118	119	120	121	122	2	1
Land Under Miscellaneous Tree Crops etc.	Culturable Waste Land	Fallow lands other than current fallows	Current Fallows	Net Area Sown	Total Irrigated Land Area	Total Un-irrigated Land Area	Canals ( C )	Wells/Tube-wells(W/TW)	Tanks/Lakes(T/L)	Water Falls(WF)	Others(O)	First	Second	Third		
0	34.7	1.4	25.5	241.6	6.4	241.6	0	0.4	0	0	6				Bhongapal	63
0	10.9	10.4	0	164.9	2	162.9	0	2	0	0	0				Madkada	64
0	34.4	1	2	113.9	3.2	114.3	0	3.2	0	0	0				Madagaon	65
0	19	3	7	105	3	102	0	0	0	0	0				Misari	66
0	19.1	4	7.2	65.3	2.5	65.3	0	2.5	0	0	0				Adwal	67
34.9	0	19	16.3	173.2	0	176.2	0	0	0	0	0				Almer	68
0	29	10	9	130	0	148	0	0	0	0	0				Kehlakot	69
0	1	14	16	118	0	133	0	0	0	0	0				Gohada	70
0	64	12	32	336	5	337	0	0	0	0	0				Chingnar	71
0	9.3	0	58.7	281.7	0	281.7	0	0	0	0	0				Jhankari	72
0	26	5	13	221	3	225	0	0	0	0	3				Palna	73
0	71.9	7.8	7.5	325.3	5.6	339.8	0	5.6	0	0	0				Pawdha	74
0	16.6	10	6.7	240	0	0	0	0	0	0	0				Farasgaonkasai	75
0	59	12	10	166	0	172	0	0	0	0	0				Futanchandgaon	76
0	4	1	8	318	2	325	0	0	4	0	0				Mainpur	77
0	32	1	3	98	0	92	0	0	0	0	0				Randhana	78
0	34.5	10.9	25.1	210.1	0	213.7	0	0	0	0	0				Modenga	79
0	22.4	0	14.9	130.8	6	137.9	0	6	0	0	0				Korai	80
0	22.1	0	51.2	283.2	10	268.4	0	10	0	0	0				Godema	81
0	91.4	8.2	41.8	335.1	6.5	334.5	0	0	0	0	6.5				Chandabeda	82
0	21.2	2.3	2.9	194.6	0.8	168.6	0	0.8	0	0	0				Chyanar	83
0	8.1	1.5	0.3	103.5	3.7	102.3	0	3.7	0	0	0				Chhindali	84
0	10	14.7	9.5	147.7	0.6	135.6	0	5.6	0	0	0				Torand	85
0	131	91	22.1	993.1	42.8	1000.8	0	2.4	30.2	0	0				Badedongar	86
0	27.7	24.2	1.4	226.9	2.4	224.5	0	0	0	0	2.4				Banchapai	87
0	0.5	0	15.6	99.2	0.5	84.7	0	0.5	0	0	0				Botha	88
0	0.2	0	18.6	340.9	1.4	344.3	1.4	0	0	0	0				Bangoli	89
17.9	45	4.1	10.2	417.5	1	418.1	0	1	0	0	0				Kabonga	90
0	1.2	3	2.1	72	1	73.2	0	1	0	0	0				Karagaon	91
0	14.9	2	1	220.6	0.8	220.5	0	0.8	0	0	0				Kumharbadgaon	92
0	27.9	1.4	11.6	169.3	5.4	169.3	0	5.4	0	0	0				Kosagaon	93
3.5	2.2	6.6	26.4	684.5	2.4	684.5	0	2.4	0	0	0				Jaitpuri	94
51.7	32.5	44	4.3	904.8	8.1	910.1	0	7.1	0	0	1				Lanjoda	95

Sr.No.	Name village	Location code no.	Total area of the village ( in hectares rounded up to one decimal place)	Total population ( 2011 census )	Number of households (2011 census)	Number of educational amenities available. (If not available within the village , the distance range code viz; a for < 5 Kms, b for 5-10 Kms and c for 10+ kms of nearest place where facility is available is given).													
						Pre-Primary school (PP)	Primary school (P)	Middle school (M)	Secondary School (S)	Senior Secondary school (SS)	Degree college of arts science & commerce (ASC)	Engineering college(EC)	Medical college (MC)	Management institute (MI)	Polytechnic (Pt)	Vocational training school /ITI	Non-formal training centre (NFTC)	Special school for disabled (SSD)	Others (specify)
1	2	3	4	5	6	7	8	9	10	11	12	13	14	15	16	17	18	19	20
96	Sirsiklar	449030	1100.3	1194	249	c	4	2	a	b	c	c	c	c	c	c			c
97	Sodhma	449031	277.1	802	147	c	4	2	b	b	c	c	c	c	c	c			c
98	Purbi Bargaon	449032	253.9	1297	287		3	1	1	1	c	c	c	c	c	c	c	c	c
99	Paschim Bargaon	449033	222.7	392	105	a	1	a	a	a	c	c	c	c	c	c	c	c	c
100	Mohpal	449034	1703.4	1022	202	c	2	2	b	b	c	c	c	c	c	c	c	c	c
101	Sadadi	449035	1768.6	433	94	c	1	1	b	c	c	c	c	c	c	c	c	c	c
102	Bargaon	449036	427.3	794	134	a	1	a	a	a	c	c	c	c	c	c	c	c	c
103	Diganar	449037	1063.4	530	105	c	2	1	b	b	c	c	c	c	c	c	c	c	c
<b>Block T O T A L :</b>			<b>70286.5</b>	<b>92446</b>	<b>19214</b>	<b>6</b>	<b>237</b>	<b>135</b>	<b>21</b>	<b>6</b>	<b>0</b>	<b>0</b>	<b>0</b>	<b>0</b>	<b>0</b>	<b>0</b>	<b>0</b>	<b>0</b>	<b>0</b>

Number of Medical Amenities available. (If not available within the village , the distance range code viz; a for < 5 Kms, b for 5-10 Kms and c for 10+ kms of nearest place where facility is available is given).											Number of Non-Government Medical Amenities available.							Availability of drinking water - Yes / No					Name village			
Community health centre (CHC)	Primary health centre (PHC)	Primary health sub centre (PHS)	Maternity and child welfare centre (MCW)	T.B. clinic (TBC)	Hospital-allopathic (HA)	Hospital-alternative medicine (HO)	Dispensary (D)	Veterinary hospital (VH)	Mobile health clinic (MHC)	Family welfare centre (FWC)	Charitable non Govt. hospital/Nursing home.	Medical practitioner with MBBS Degree	Medical practitioner with other degree	Medical practitioner with no degree	Traditional practitioner and faith healer .	Medicine Shop	Others	Tap water (Treated/Untreated)	Well water (Covered / Uncovered well)	Hand Pump	Tube wells / Bore well	Spring		River / Canal	Tank / Pond / Lake	Others
21	22	23	24	25	26	27	28	29	30	31	32	33	34	35	36	37	38	39	40	41	42	43	44	45	46	2
c	c	b	c	c	c	c	b	c	c	0	0	0	0	0	0	0	0	No	Yes	Yes	Yes	No	Yes	No	No	Sirsiklar
c	c	1	c	c	c	c	b	c	c	0	0	0	0	0	0	0	0	No	Yes	Yes	Yes	No	No	Yes	No	Sodhma
	b	1	b	b	b	b	1	b	b	0	0	0	0	0	0	0	0	No	Yes	Yes	Yes	No	No	Yes	No	Purbi Bargaon
a	a	b	b	b	c	b	a	b	b	0	0	0	0	0	0	0	0	No	Yes	Yes	Yes	No	No	No	No	Paschim Bargaon
c	c	b	c	c	c	c	b	c	c	0	0	0	0	0	0	0	0	No	Yes	Yes	Yes	No	No	Yes	No	Mohpal
c	c	c	c	c	c	c	c	c	c	0	0	0	0	0	0	0	0	No	Yes	Yes	No	No	Yes	Yes	No	Sadadi
a	a	a	a	a	a	a	a	a	a	0	0	0	0	0	0	0	0	Yes	Yes	Yes	No	No	No	Yes	No	Bargaon
c	c	b	c	c	c	c	b	c	c	0	0	0	0	0	0	0	0	No	Yes	Yes	No	No	No	Yes	No	Diganar
<b>0</b>	<b>2</b>	<b>27</b>	<b>4</b>	<b>0</b>	<b>0</b>	<b>1</b>	<b>0</b>	<b>4</b>	<b>0</b>	<b>0</b>	<b>0</b>	<b>1</b>	<b>4</b>	<b>1</b>	<b>58</b>	<b>2</b>	<b>1</b>	<b>18</b>	<b>89</b>	<b>103</b>	<b>46</b>	<b>3</b>	<b>46</b>	<b>79</b>	<b>0</b>	<b>Block T O T A L :</b>

Sr.No.	Name village	Availability of toilet & others Yes / No				Communication and transport facilities (If amenities available code -Yes is given except for Village Pin Code ,If not available within the village , the distance range code viz; a for < 5 Kms, b for 5-10 Kms and c for 10+ kms of nearest place where facility is available is given).																
		Community toilet including bath.	Community toilet excluding bath.	Rural sanitary mart or sanitary hardware outlet available near the village.	Community bio- gas or recycle of waste for productive use.	Post office(PO)	Sub post office (SPO)	Post & Telegraph office (P&TO)	Village Pin Code	Telephones (Land lines)	Public call office (PCO)	Mobile phone coverage	Internet cafes/ Common service centre (CSC)	Private courier facility	Bus service (Public & Private)	Railway stations	Auto/Modified Autos	Taxis and Vans	Tractors	Cycle-pulled rickshaws(Manual & Machine driven)	Carts driven by animals	Sea /River ferry service
1	2	47	48	49	50	51	52	53	54	55	56	57	58	59	60	61	62	63	64	65	66	67
96	Sirsiklar	No	No	No	No	c	a	b	494226	b	b	Yes	c	b	Yes	c	c	b	Yes		Yes	
97	Sodhma	No	No	No	No	c	b	b	494226	b	b	Yes	b	b	Yes	c	c	Yes	Yes		b	
98	Purbi Borgaon	No	No	No	No	b	Yes	Yes	493889	Yes	Yes	Yes	b	b	Yes	c	Yes	Yes	Yes	Yes	Yes	Yes
99	Paschim Borgaon	No	No	No	No	a	a	a	493889	Yes	Yes	Yes	b	b		c	a	a	Yes	Yes	Yes	Yes
100	Mohpal	No	No	No	No	c	b	c	494228	c	c	b	c	c		c	c	b	Yes	Yes	Yes	Yes
101	Sadadi	No	No	No	No	c	c	c	494228	c	c	b	c	c		c	c	c	c	Yes	Yes	Yes
102	Borgaon	No	No	No	No	a	a	a	494331	a	a	a	a	a	Yes	c	c	a	Yes		Yes	Yes
103	Diganar	No	No	No	No	c	b	c	494229	c	c	b	c	c		c	c	b	Yes	Yes	Yes	Yes
<b>Block T O T A L :</b>		<b>0</b>	<b>0</b>	<b>0</b>	<b>0</b>	<b>13</b>	<b>11</b>	<b>3</b>	<b>103</b>	<b>27</b>	<b>8</b>	<b>41</b>	<b>1</b>	<b>3</b>	<b>26</b>	<b>2</b>	<b>1</b>	<b>28</b>	<b>75</b>	<b>33</b>	<b>99</b>	<b>2</b>

Village connected to highways,village roads, banks & credit societies (If amenities available code -Yes is given, If not available within the village , the distance range code viz; a for < 5 Kms, b for 5-10 Kms and c for 10+ kms of nearest place where facility is available is given).												Availability of miscellaneous facilities (If amenities available code -Yes is given range code viz; a for < 5 Kms, b for 5-10 Kms and c for 10+ kms of nearest place where facility is available is given).												
68	69	70	71	72	73	74	75	76	77	78	79	80	81	82	83	84	85	86	87	88	89	90	91	2
Connected to national highway(NH)	Connected to state highway(SH)	Connected to major district road (MDR)	Connected to others district road	Pucca roads	Kutchcha roads	Water bounded macadam(WBM) roads	Navigable waterway (river/canal)(NW)	Footpaths (FP)	Commercial & Co-operative Banks	ATM	Agricultural Credit Societies	Self-Help Group (SHG)	Public distribution system (PDS) shop	Mandis / Regular market	Weekly Haat	Agricultural marketing society	Integrated Child Development Scheme (Nutritional Centres)	Anganwadi Centre (Nutritional Centres)	Others (Nutritional Centres)	ASHA (Accredited Social Health Activist)	Community centre with/without TV	Sports Field,	Sports Club / Recreation Centre	Name village
b	b	Yes	Yes	Yes	Yes	Yes	Yes		b	c	b	Yes	Yes	c	b	b	c	Yes	Yes	Yes	b	c	c	Sirsiklar
b	b	Yes	Yes	Yes	Yes	Yes	c		b	c	b	Yes	Yes	b	b	b	c	Yes	Yes	Yes	c	Yes	c	Sodhma
Yes	b	b	b	Yes	Yes	Yes			b	b	b	Yes	Yes	Yes	Yes	b	Yes	Yes	Yes	Yes	b	Yes	b	Purbi Borgaon
a	b	b	b	Yes	Yes	Yes			b	b	b	b	a	b	b	b	b	Yes	Yes	b	b	Yes	b	Paschim Borgaon
c	c	b	b	Yes	Yes	Yes	c		c	c	b	Yes	Yes	b	b	b	c	Yes	Yes	Yes	c	Yes	c	Mohpal
c	c	c	b	b	Yes	Yes	c		c	c	c	Yes	b	c	b	c	c	Yes	Yes	Yes	c	Yes	c	Sadadi
Yes	a	Yes	Yes		Yes	Yes	a		a	a	a	c	a	a	a	c	a	Yes	Yes	c	a	Yes	Yes	Borgaon
c	c	b	b	Yes	Yes	Yes	c		c	c	b	Yes	a	b	b	b	c	Yes	Yes	Yes	c	Yes	c	Diganar
<b>12</b>	<b>4</b>	<b>22</b>	<b>25</b>	<b>64</b>	<b>103</b>	<b>90</b>	<b>6</b>	<b>0</b>	<b>1</b>	<b>0</b>	<b>2</b>	<b>76</b>	<b>52</b>	<b>4</b>	<b>16</b>	<b>3</b>	<b>5</b>	<b>101</b>	<b>103</b>	<b>68</b>	<b>7</b>	<b>86</b>	<b>2</b>	<b>Block T O T A L :</b>

n, If not available within the village , the distance place where facility is available is given).

Availability of electricity (Yes/No)											Land Use						
											Nearest Town	Area under different types of la					
1	2	92	93	94	95	96	97	98	99	100	101	102	103	104	105	106	107
Name village	Cinema / Video Hall	Public Library	Public Reading Room	Newspaper Supply	Assembly Polling station	Birth & Death Registration Office	Power Supply for Domestic Use (ED)	Power Supply for Agricultural Use (EAG)	Power Supply for Commercial Use (EC)	Power Supply for All Uses (EA)	Name	Distance range code i.e. a for < 5 Kms, b for 5-10 Kms and c for 10+ kms .	Forests	Area under Non-agricultural Uses	Barren and Un-cultivable land	Permanent Pastures and Other Grazing Lands	
96	Sirsiklar	c	c	Yes	c	Yes	Yes	Yes	Yes	No	No	Farasgaon	c	292	40.5	0	26.9
97	Sodhma	c	c	Yes	Yes	Yes	Yes	No	No	No	Yes	Farasgaon	c	0	14	0	57.1
98	Purbi Bargaon	b	b	c	Yes	Yes	Yes	No	No	No	Yes	Farasgaon	b	19.1	38.7	19.8	5.6
99	Paschim Bargaon	b	b	c	b	Yes	a	Yes	Yes	No	No	Farasgaon	b	35.2	15.2	0	0
100	Mohpal	c	c	c	c	Yes	Yes	Yes	Yes	No	No	Farasgaon	c	1373	218	0	0
101	Sadadi	c	c	c	c	c	c	Yes	No	No	No	Farasgaon	c	1556.4	138.8	30	0
102	Bargaon	a	a	a	Yes	Yes	Yes	No	No	No	Yes	Farasgaon	a	233	45	0	15.2
103	Diganar	c	c	c	c	Yes	a	Yes	Yes	No	No	Farasgaon	c	871.9	110.4	0	0
<b>Block T O T A L :</b>		<b>2</b>	<b>4</b>	<b>31</b>	<b>36</b>	<b>80</b>	<b>63</b>	<b>57</b>	<b>17</b>	<b>0</b>	<b>44</b>	<b>0</b>	<b>0</b>	<b>35518.5</b>	<b>2236.8</b>	<b>363.2</b>	<b>920.2</b>

Land Use and use ( in hectares rounded up to one decimal place)												Area irrigated by source (in hectare).			Name of three most important commodities manufactured			Name of Village	Serial Number
Land Under Miscellaneous Tree Crops etc.	Culturable Waste Land	Fallow lands other than current fallows	Current Fallows	Net Area Sown	Total Irrigated Land Area	Total Un-irrigated Land Area	Canals ( C )	Wells/Tube-wells(W/TW)	Tanks/Lakes(T/L)	Water Falls(WF)	Others(O)	First	Second	Third					
108	109	110	111	112	113	114	115	116	117	118	119	120	121	122	2	1			
0	451	2.8	3	284.2	4.6	264.8	0	4.6	0	0	0				Sirsiklar	96			
30	11.2	3.8	6.5	154.5	18.4	154.5	0	18.4	0	0	0				Sodhma	97			
0	13.2	3.4	3.3	150.8	21.4	100.8	0	21.4	0	0	0				Purbi Bargaon	98			
0	28.7	1	1.8	140.9	8.6	140.8	0	8.6	0	0	0				Paschim Bargaon	99			
0	0	112.4	0	0	0	0	0	0	0	0	0				Mohpal	100			
0	10	30	3	0.4	0	0	0	0	0	0	0				Sadadi	101			
0	0	2.2	0	131.9	27.5	104.4	0	27.5	0	0	0				Bargaon	102			
0	0.4	0	77.6	3	0	0	0	0	0	0	0				Diganar	103			
<b>162.4</b>	<b>4094.2</b>	<b>934.2</b>	<b>1235.5</b>	<b>24821.6</b>	<b>567.4</b>	<b>24406.9</b>	<b>1.4</b>	<b>277.6</b>	<b>43.7</b>	<b>1</b>					<b>Block T O T A L :</b>				

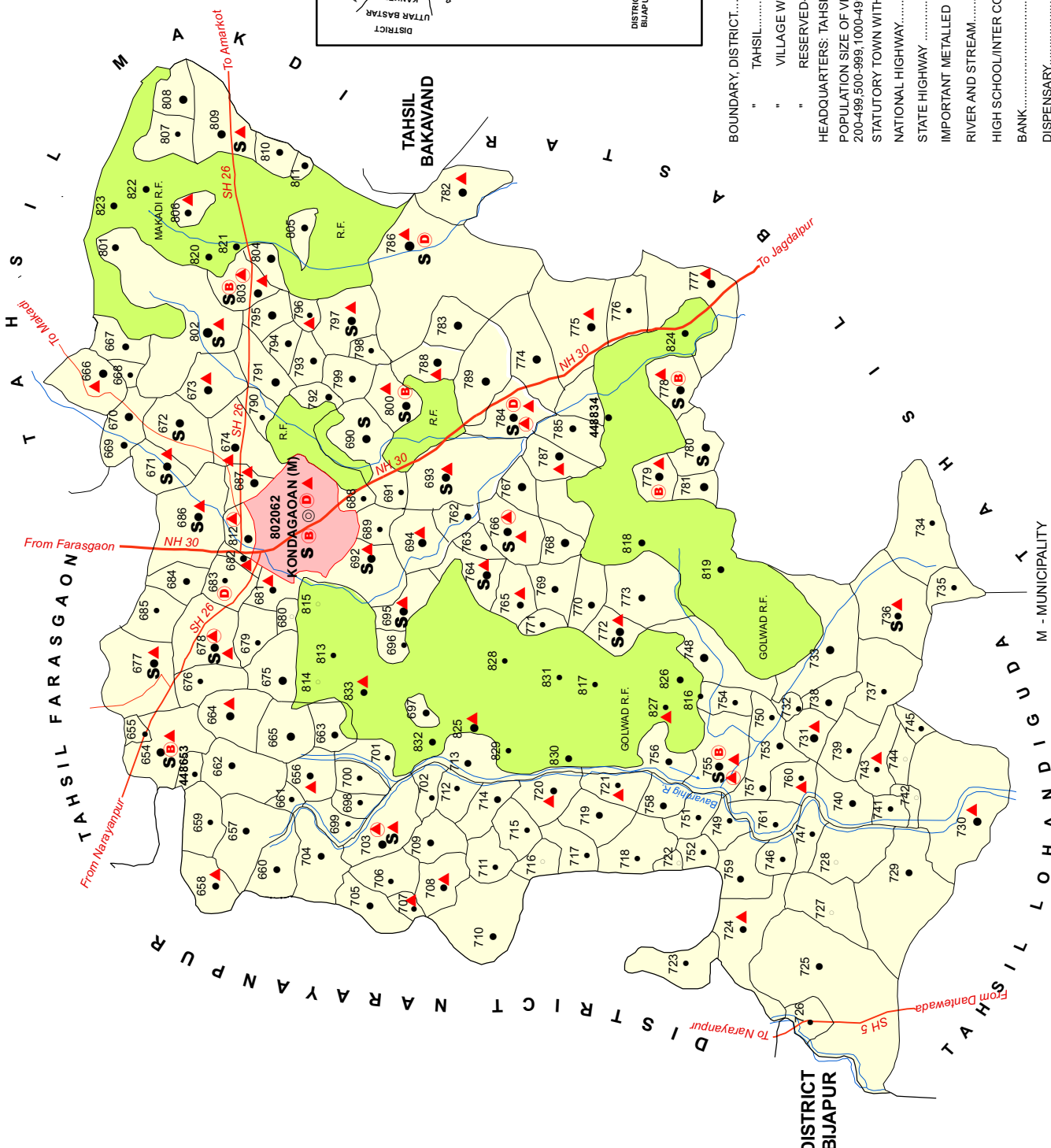
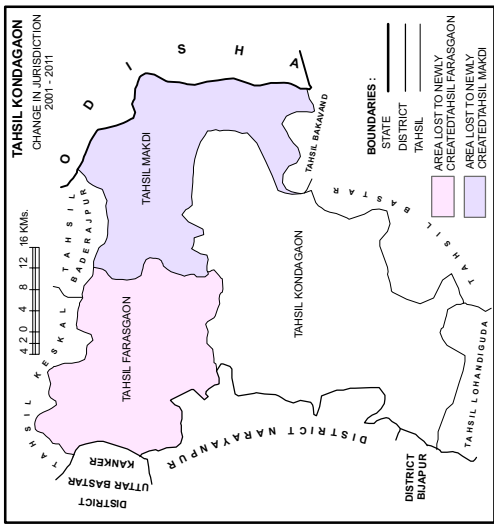




INDIA  
CHHATTISGARH  
**TAHSIL KONDAGAON**  
C.D.BLOCK KONDAGAON  
DISTRICT BASTAR



Total Number of C.D.Blocks.....	01
Total Number of Towns.....	01
Total Number of Villages.....	182
Total Area (In Sq. kms).....	1622.06
Total Population.....	201795
Distance from District Headquarters to Tahsil Headquarters.....	77 Kms.



- BOUNDARY, DISTRICT.....
- " TAHSIL.....
- " VILLAGE WITH MDDS CODE.....
- " RESERVED-FOREST WITH NAME.....
- HEADQUARTERS: TAHSIL.....
- P OPULATION SIZE OF VILLAGES: BELOW 200,  
200-499,500-999, 1000-4999,5000 AND ABOVE.....
- STATUTORY TOWN WITH MDDS CODE.....
- NATIONAL HIGHWAY.....
- STATE HIGHWAY.....
- IMPORTANT METALLED ROADS.....
- RIVER AND STREAM.....
- HIGH SCHOOL/INTER COLLEGE.....
- BANK.....
- DISPENSARY.....
- PRIMARY HEALTH CENTRE.....
- OTHER MEDICAL SERVICES.....

**DISTRICT BIJAPUR**

M - MUNICIPALITY

Tahsil Headquarters is also the C.D.Block Headquarters.  
C.D. Block boundary of Kondagaon is co-terminus  
with tahsil boundary,excluding statutory town



### Alphabetical list of Villages alongwith location code 2001 and 2011

Serial No.	Name of Village	2011 Census MDDS Code Number	2001 Location Code Number
1	2	3	4
<b>Name of CD Block: KONDAGAON (0126)</b>			
<b>Name of Sub-Dist: Kondagaon (0003)</b>			
1	Adnar	448714	01818500
2	Adwal	448737	01820800
3	Ahkali	448746	01821700
4	Amgaon	448712	01818300
5	Arandwal	448747	01821800
6	Badaloor	448754	01822500
7	Badebanjoda	448787	01825800
8	Badebendri	448797	01826800
9	Badebhirawand	448794	01826500
10	Badekanera	448786	01825700
11	Badekurusnar	448753	01822400
12	Badeusari	448776	01824700
13	Badko	448709	01818000
14	Bafna	448791	01826200
15	Bakhara	448788	01825900
16	Balasar	448818	
17	Bamhani	448695	01816600
18	Baniyagaon	448693	01816400
19	Banjugani	448664	01811900
20	Bansgaon	448665	01812000
21	Bansirsi	448680	01815100
22	Bawadi	448701	01817200
23	Bayanar	448703	01817400
24	Becha	448726	01819700
25	Betbeda	448831	01832500
26	Bhagdeva	448795	01826600
27	Bhiragaon	448681	01815200
28	Bhiragaon	448808	01827900
29	Bhogadi	448667	01813800
30	Bolbola	448799	01827000
31	Borgaon	448765	01823600
32	Botha-Urf Kariyakata	448771	01824200
33	Botiknera	448767	01823800
34	Bunagaon	448678	01814900
35	Chalka	448657	01811200
36	Chamai	448832	01832600
37	Changer	448830	01832400
38	Chaudang	448659	01811400
39	Cheemdi	448658	01811300
40	Chema	448720	01819100
41	Cherang	448704	01817500
42	Chhotebanjoda	448792	01826300

Serial No.	Name of Village	2011 Census MDDS Code Number	2001 Location Code Number
1	2	3	4
43	Chhotebhirawand	448793	01826400
44	Chhotekurusnar	448750	01822100
45	Chhoteusari	448717	01818800
46	Chichdongari	448675	01814600
47	Chichpolang	448689	01816000
48	Chikhalputi	448688	01815900
49	Chilputi	448672	01814300
50	Chipawand	448803	01827400
51	Chotekoder	448722	01819300
52	Dadhiya	448685	01815600
53	Dahikonga	448784	01825500
54	Deokhargaon	448682	01815300
55	Dhansuli	448696	01816700
56	Dholmendri	448817	
57	Dongar Silati	448823	01831500
58	Dongarigura	448674	01814500
59	Dudhgaon	448691	01816200
60	Ehara	448718	01818900
61	Farasgaon	448790	01826100
62	Fukkagirola	448801	01827200
63	Gadan Tarai	448827	01832100
64	Ghodagaon	448777	01824800
65	Girola	448671	01814200
66	Golawand	448772	01824300
67	Gulbha	448679	01815000
68	Hadeli	448760	01823100
69	Hadkali	448759	01823000
70	Handapal	448728	01819900
71	Hangwa	448825	01831900
72	Hasalnar	448731	01820200
73	Hasel	448761	01823200
74	Hiramandla	448819	
75	Indagaon	448668	01813900
76	Isalnar	448697	01816800
77	Jarebendri	448798	01826900
78	Jhara	448770	01824100
79	Joba	448775	01824600
80	Jodenga	448732	01820300
81	Jogi Alwad	448702	01817300
82	Kachora	448762	01823300
83	Kadenar	448724	01819500
84	Kakad Gaon	448834	01832800
85	Kakadbeda	448821	
86	Kamela	448782	01825300
87	Kanga	448748	01821900
88	Karanji	448800	01827100

VILLAGE AND TOWN DIRECTORY

Serial No.	Name of Village	2011 Census MDDS Code Number	2001 Location Code Number
1	2	3	4
89	Karanpur	448781	01825200
90	Karathiallwad	448676	01814700
91	Karsing	448833	01832700
92	Katawand	448811	01828200
93	Keelam	448725	01819600
94	Kejang	448708	01817900
95	Keoti	448684	01815500
96	Khachagaon	448773	01824400
97	Khadpadi	448736	01820700
98	Khandam	448769	01824000
99	Khodsanar	448749	01822000
100	Kivaibalega	448654	01810900
101	Kodagaon	448653	01810800
102	Kohkadi	448715	01818600
103	Kokodi	448655	01811000
104	Kokodi	448690	01816100
105	Konda Gaon	448812	01833900
106	Kongera	448656	01811100
107	Korhobeda	448698	01816900
108	Kormel	448734	01820500
109	Kotelbeda	448814	
110	Kudhur	448730	01820100
111	Kukargarkapal	448783	01825400
112	Kuljhar	448805	01827600
113	Kusma	448694	01816500
114	Lakhanpuri	448796	01826700
115	Lakhapuri	448758	01822900
116	Madagaon	448700	01817100
117	Madanar	448764	01823500
118	Madhanar	448707	01817800
119	Madodha	448723	01819400
120	Makadi	448778	01824900
121	Malakot	448677	01814800
122	Malam(Viran)	448744	01821500
123	Malgaon	448809	01828000
124	Malnar	448721	01819200
125	Mangwal	448745	01821600
126	Mardapal	448755	01822600
127	Markapal	448727	01819800
128	Marwabeda	448820	
129	Masora	448686	01815700
130	Mathnibeda	448813	
131	Matwal	448740	01821100
132	Mayur Dongar	448828	01832200
133	Medhpal	448816	
134	Medpal	448826	01832000

Serial No.	Name of Village	2011 Census MDDS Code Number	2001 Location Code Number
1	2	3	4
135	Mohlai	448780	01825100
136	Mulmula	448802	01827300
137	Mulnar	448756	01822700
138	Mungapadar	448779	01825000
139	Mungwal	448706	01817700
140	Nagari	448763	01823400
141	Nahkanar	448719	01819000
142	Nariha	448705	01817600
143	Nawagaon	448751	01822200
144	Neota	448673	01814400
145	Nilji	448810	01828100
146	Nugali	448661	01811600
147	Padeli	448752	01822300
148	Padnar	448739	01821000
149	Pala	448662	01811700
150	Palari	448687	01815800
151	Palli	448666	01813700
152	Paroda	448735	01820600
153	Permapal	448710	01818100
154	Pohmar	448738	01820900
155	Polang	448768	01823900
156	Pungarpal	448741	01821200
157	Pusawand	448785	01825600
158	Puspal	448733	01820400
159	Rajagaon	448789	01826000
160	Rakasmeta	448742	01821300
161	Ranapal	448757	01822800
162	Rengagondi	448711	01818200
163	Sambalpur	448692	01816300
164	Satgaon	448670	01814100
165	Sidhawand	448807	01827800
166	Silati	448822	01831400
167	Singanpur	448806	01827700
168	Sirseebeda	448815	
169	Sitali	448669	01814000
170	Sonabal	448766	01823700
171	Sukurpal	448774	01824500
172	Tatri	448829	01832300
173	Tekapal	448743	01821400
174	Telanga	448699	01817000
175	Temrugaon	448660	01811500
176	Timenar	448716	01818700
177	Todam	448663	01811800
178	Totar	448713	01818400
179	Tumdiwal	448729	01820000
180	Umargaon	448683	01815400

VILLAGE AND TOWN DIRECTORY

---

Serial No.	Name of Village	2011 Census MDDS Code Number	2001 Location Code Number
1	2	3	4
181	Umargaon	448804	01827500
182	Usari	448824	01831800



CENSUS OF INDIA 2011

AMENITIES AND

Name of District:- Bastar

Name of CD Block:-KONDAGAON

Sr.No.	Name village	Location code no.	Total area of the village ( in hectares rounded up to one decimal place)	Total population ( 2011 census )	Number of households (2011 census)	Number of educational amenities available. (If not available within the village , the distance range code viz; a for < 5 Kms, b for 5-10 Kms and c for 10+ kms of nearest place where facility is available is given).														
						Pre-Primary school (PP)	Primary school (P)	Middle school (M)	Secondary School (S)	Senior Secondary school (SS)	Degree college of arts science & commerce (ASC)	Engineering college(EC)	Medical college (MC)	Management institute (MI)	Polytechnic (Pt)	Vocational training school /ITI	Non-formal training centre (NFTC)	Special school for disabled (SSD)	Others (specify)	
1	2	3	4	5	6	7	8	9	10	11	12	13	14	15	16	17	18	19	20	
1	Kodagaon	448653	285.5	373	73	c	1	a	a	a	c	c	c	c	c	c				
2	Kivaibalega	448654	1252.6	1596	336	c	3	3	1	1	c	c	c	c	c	c				
3	Kokodi	448655	219.3	265	61	c	1	a	a	a	c	c	c	c	c	c				
4	Kongera	448656	779.1	631	122	c	2	1	b	b	c	c	c	c	c	c				
5	Chalka	448657	1386.4	746	153	c	4	1	c	c	c	c	c	c	c	c				
6	Cheemdi	448658	583.9	713	150	c	1	1	c	c	c	c	c	c	c	c	c			
7	Chaudang	448659	725.2	476	86		1	1	b	b	c	c	c	c	c	c				
8	Temrugaon	448660	822.7	536	102	c	2	a	c	c	c	c	c	c	c	c	c			
9	Nugali	448661	227.4	229	37		1	a	b	b	c	c	c	c	c	c	c			
10	Pala	448662	1421.7	744	136		1	b	b	b	c	c	c		c	c				
11	Todam	448663	417.2	677	130	c	1	1	b	c	c	c	c	c		c	c			
12	Banjugani	448664	880	1338	258	c	2	1	a	a	c	c	c	c	c	c				
13	Bansgaon	448665	827.4	1094	206	c	2	1	b	a	c	c	c	c	c	c				
14	Palli	448666	1052.7	3027	601	a	6	2	a	a	c	c	c	c	c	c				
15	Bhogadi	448667	438.9	663	141	a	1	1	a	a	c	c	c	c	c	c				
16	Indagaon	448668	321	402	74		1	a	b	b	c	c	c	c	c	c				
17	Sitali	448669	634.5	674	153	b	1	2	a	b	c	c		c	c	c				
18	Satgaon	448670	555.3	1476	339	c	3	3	a	a	c	c	c	c	c	c				
19	Girola	448671	781.8	2292	478	c	3	3	1	1	c	c	c	c	c	c				
20	Chilputi	448672	1133.8	2136	412	b	4	2	1	a	b	c	c	c	c	b				
21	Neota	448673	1133.5	1508	289	c	2	1	a	b	c	c	c	c	c	c				
22	Dongarigura	448674	984.3	2332	463	b	3	2	b	b	b	c	c	c	c	b				
23	Chichdongari	448675	948.8	1134	217		2	1	b	c	c	c	c	c	c	c				
24	Karathiallwad	448676	531.5	302	65		1	1	b	b	c	c	c	c	c	c				
25	Malakot	448677	1793.4	2644	520	1	9	2	1	b	c	c	c	c	c	c				
26	Bunagaon	448678	971.9	1233	262	c	2	1	1	c	c	c	c	c	c	c				
27	Gulbha	448679	518.5	359	70	c	1	a	a	c	c	c	c		c	c	c			
28	Bansirsi	448680	88.4	156	31	b	1	a	b	b	b	c	c		c	b	c			
29	Bhiragaon	448681	509.2	989	207	b	2	1	b	b	b	c	c	c	c	b				

- VILLAGE DIRECTORY

LAND USE ( AS IN 2009 )

Location CodeNo:-414

Location CodeNo:-0126

Number of Medical Amenities available. (If not available within the village , the distance range code viz; a for < 5 Kms, b for 5-10 Kms and c for 10+ kms of nearest place where facility is available is given).											Number of Non-Government Medical Amenities available.				Availability of drinking water - Yes / No						Name village						
Community health centre (CHC)	Primary health centre (PHC)	Primary health sub centre (PHS)	Maternity and child welfare centre (MCW)	T.B. clinic (TBC)	Hospital-allopathic (HA)	Hospital-alternative medicine (HO)	Dispensary (D)	Veterinary hospital (VH)	Mobile health clinic (MHC)	Family welfare centre (FWC)	Charitable non Govt. hospital/Nursing home.	Medical practitioner with MBBS Degree	Medical practitioner with other degree	Medical practitioner with no degree	Traditional practitioner and faith healer .	Medicine Shop	Others	Tap water (Treated/Untreated)	Well water (Covered / Uncovered well)	Hand Pump		Tube wells / Bore well	Spring	River / Canal	Tank / Pond / Lake	Others	
21	c	c	a	c	c	c	c	a	c	c	0	0	0	0	0	0	0	No	No	Yes	No	No	No	Yes	No	Kodagaon	
22	c	c	l	c	c	c	c	l	c	c	0	0	2	0	0	0	0	No	Yes	Yes	No	No	Yes	Yes	No	Kivaibalega	
23	c	c	a	c	c	c	a	c	c	c	0	0	0	0	0	0	0	No	No	Yes	No	No	Yes	No	No	Kokodi	
24	c	c	l	c	c	c	c	b	c	c	0	0	0	0	0	0	0	No	No	Yes	No	No	Yes	Yes	No	Kongera	
25	c	b	c	c	c	c	c	b	c	c	0	0	0	0	0	0	0	No	No	Yes	No	No	Yes	Yes	No	Chalka	
26	c	b	l	c	c	c	b	c	c	c	0	0	0	0	0	0	0	No	No	Yes	No	No	No	Yes	No	Cheemdi	
27	c	c	b	c	c	c	b	c	c	c	0	0	0	0	0	0	0	No	No	Yes	No	No	No	Yes	No	Chaudang	
28	c	c	b	c	c	c	b	c	c	c	0	0	0	0	0	0	0	No	No	Yes	No	No	No	No	No	Temrugaon	
29	c	b	c	c	c	c	b	c	c	c	0	0	0	0	0	0	0	No	Yes	Yes	No	Yes	Yes	No	No	Nugali	
30	c	b	a	c	c	c	b	c	c	c	0	0	0	0	0	0	0	No	No	Yes	No	No	Yes	Yes	No	Pala	
31	c	c	b	c	c	c	c	c	c	c	0	0	0	0	0	0	0	No	No	Yes	No	No	No	Yes	No	Todam	
32	c	c	l	c	c	c	c	c	c	c	0	0	0	0	0	0	0	No	Yes	Yes	Yes	No	Yes	No	No	Banjugani	
33	c	c	a	c	c	c	c	c	c	c	0	0	0	0	0	0	0	No	Yes	Yes	Yes	No	No	No	No	Bangsaon	
34	c	a	l	c	c	c	c	c	c	c	0	0	0	0	0	6	0	No	No	Yes	Yes	No	Yes	No	No	Palli	
35	c	a	a	c	c	c	a	c	c	c	0	0	0	0	10	0	0	No	Yes	Yes	Yes	No	No	Yes	No	Bhogadi	
36	c	b	b	c	c	c	b	c	c	c	0	0	0	0	5	0	0	No	Yes	Yes	No	No	No	Yes	No	Indagaon	
37	c	b	b	c	c	c	b	c	c	c	0	0	0	0	5	0	0	No	Yes	Yes	No	No	No	Yes	No	Sitali	
38	c	c	a	c	c	c	a	c	c	c	0	0	0	0	5	0	0	No	Yes	Yes	Yes	No	Yes	Yes	No	Satgaon	
39	c	c	l	c	c	c	c	c	c	c	0	0	0	0	0	0	0	Yes	Yes	Yes	Yes	No	Yes	Yes	No	Girola	
40	b	b	b	b	b	b	b	b	b	b	0	0	0	0	5	0	0	No	Yes	Yes	Yes	Yes	Yes	Yes	Yes	No	Chilputi
41	c	b	l	c	c	c	b	c	c	c	0	0	0	0	0	0	0	No	No	Yes	No	No	No	Yes	No	Neota	
42	b	a	l	b	b	b	l	b	b	b	0	0	0	0	0	0	0	Yes	No	Yes	Yes	No	No	Yes	No	Dongarigura	
43	c	c	b	c	c	c	b	c	c	c	0	0	0	0	0	0	0	No	Yes	Yes	Yes	No	No	Yes	No	Chichdongari	
44	c	c	b	c	c	c	c	b	c	c	0	0	0	0	0	0	0	No	Yes	Yes	No	No	No	Yes	No	Karathiallwad	
45	c	c	l	c	c	c	b	c	c	c	0	0	0	0	0	0	0	Yes	Yes	Yes	No	No	Yes	Yes	No	Malakot	
46	c	l	l	c	c	c	l	c	c	c	0	0	0	0	0	0	0	No	No	Yes	No	No	No	Yes	No	Bunagaon	
47	c	c	a	c	c	c	a	c	c	c	0	0	0	0	0	0	0	No	No	Yes	No	No	No	Yes	No	Gulbha	
48	b	b	b	b	b	b	b	b	b	b	0	0	0	0	0	0	0	No	No	Yes	No	No	No	No	No	Bansirsi	
49	b	b	l	b	b	b	b	b	b	b	0	0	0	0	0	0	0	No	No	Yes	No	No	Yes	Yes	No	Bhiragaon	

CENSUS OF INDIA 2011

AMENITIES AND

Name of District:- Dhamtari

Name of CD Block:-KONDAGAON

Sr.No.	Name village	Availability of toilet & others Yes / No				Communication and transport facilities (If amenities available code -Yes is given except for Village Pin Code ,If not available within the village , the distance range code viz; a for < 5 Kms, b for 5-10 Kms and c for 10+ kms of nearest place where facility is available is given).																
		Community toilet including bath.	Community toilet excluding bath.	Rural sanitary mart or sanitary hardware outlet available near the village.	Community bio- gas or recycle of waste for productive use.	Post office(PO)	Sub post office (SPO)	Post & Telegraph office (P&TO)	Village Pin Code	Telephones (Land lines)	Public call office (PCO)	Mobile phone coverage	Internet cafes/ Common service centre (CSC)	Private courier facility	Bus service (Public & Private)	Railway stations	Auto/Modified Autos	Taxis and Vans	Tractors	Cycle-pulled rickshaws(Manual & Machine driven)	Carts driven by animals	Sea /River ferry service
1	2	47	48	49	50	51	52	53	54	55	56	57	58	59	60	61	62	63	64	65	66	67
1	Kodagaon	No	No	No	No	c	a	c	494333	c	c	a	c	c	Yes	c	c	a	c		b	
2	Kivaibalega	No	No	No	No	Yes	Yes	c	494122	c	c	Yes	c	c	Yes	c	c	Yes	c		Yes	
3	Kokodi	No	No	No	No	c	a	c	494226	c	c	Yes	c	c		c	c	a	c		b	
4	Kongera	No	No	No	No	Yes	Yes	c	494226	c	c	b	c	c		c	c	b	c		b	
5	Chalka	No	No	No	No	c	c	c	494010	c	c	b	c	c	Yes	c	c	b	c		b	
6	Cheemdi	No	No	No	No	Yes	c	c	494333	c	c	c	c	c		c	c	c	c		b	
7	Chaudang	No	No	No	No	c	b	c	494226	c	b	c	c	c	Yes	c	c	c	c		b	
8	Temrugaon	No	No	No	No	c	c	c	494226	c	c	c	c	c		c	c	a	c		Yes	
9	Nugali	No	No	No	No	c	a	c	494226	c	c	c	c	c		c	c	c	b		b	
10	Pala	No	No	No	No	c	b	c	494226	b	b	b	c	c		c	c	c	c		b	
11	Todam	No	No	No	No	b	c	c	494226	c	c	c	c	c		c	c	b	a		Yes	
12	Banjugani	No	No	No	No	Yes	Yes	c	494226	c	c	Yes	c	c		c	c	c	c	Yes	Yes	
13	Bansgaon	No	No	No	No	c	a	c	494226	c	c	Yes	c	c		c	c	c	c	Yes	Yes	
14	Palli	No	No	No	No	c	a	c	493773	c	c	Yes	c	c	Yes	c	c	a	Yes		Yes	
15	Bhogadi	No	No	No	No	c	a	c	494347	a	a	Yes	c	c		c	c	a	Yes		Yes	
16	Indagaon	No	No	No	No	c	b	c	493773	b	b	Yes	c	c		c	c	b	Yes		Yes	
17	Sitali	No	No	No	No	c	b	c	493773	c	c	Yes	c	c	Yes	c	c	b	Yes		Yes	
18	Satgaon	No	No	No	No	c	a	c	494226	Yes	c	Yes	c	c	Yes	c	c	Yes	Yes		Yes	
19	Girola	No	No	No	No	Yes	Yes	c	494226	c	c	Yes	c	c	Yes	c	c	c	Yes		Yes	
20	Chilputi	No	No	No	No	b	b	b	494226	b	b	Yes	b	b	Yes	c	c	b	Yes		Yes	
21	Neota	No	No	No	No	c	a	c	494226	c	c	Yes	c	c		c	c	c	Yes		Yes	
22	Dongarigura	No	No	No	No	b	a	b	494552	b	b	Yes	b	b	Yes	c	c	b	Yes		Yes	
23	Chichdongari	No	No	No	No	c	b	c	494226	c	c	b	c	c		c	c	c	c		Yes	
24	Karathiallwad	No	No	No	No	c	b	c	494226	c	c	b	c	c		c	c	a	c		b	
25	Malakot	No	No	No	No	Yes	Yes	c	494226	c	c	Yes	c	c		c	c	Yes	Yes		Yes	
26	Bunagaon	No	No	No	No	Yes	Yes	c	494226	c	c	c	c	c	Yes	c	c	Yes	Yes		Yes	
27	Gulbha	No	No	No	No	c	c	c	494226	c	c	c	c	c		c	c	c	c		Yes	
28	Bansirsi	No	No	No	No	b	b	b	494226	b	b	Yes	b	b		c	b	b	b		Yes	
29	Bhiragaon	No	No	No	No	b	b	b	494228	b	b	Yes	b	b		c	b	b	b		Yes	

**- VILLAGE DIRECTORY**

LAND USE ( AS IN 2009 )

Location CodeNo:-412

Location CodeNo:-0126

Village connected to highways,village roads, banks & credit societies (If amenities available code -Yes is given, If not available within the village , the distance range code viz; a for < 5 Kms, b for 5-10 Kms and c for 10+ kms of nearest place where facility is available is given).													Availability of miscellaneous facilities (If amenities available code -Yes is given range code viz; a for < 5 Kms, b for 5-10 Kms and c for 10+ kms of nearest place where facility is available is given).												
68	69	70	71	72	73	74	75	76	77	78	79	80	81	82	83	84	85	86	87	88	89	90	91	2	
Connected to national highway(NH)	Connected to state highway(SH)	Connected to major district road (MDR)	Connected to others district road	Pucca roads	Kutchcha roads	Water bounded macadam(WBM) roads	Navigable waterway (river/canal)(NW)	Footpaths (FP)	Commercial & Co-operative Banks	ATM	Agricultural Credit Societies	Self-Help Group (SHG)	Public distribution system (PDS) shop	Mandis / Regular market	Weekly Haat	Agricultural marketing society	Integrated Child Development Scheme (Nutritional Centres)	Anganwadi Centre (Nutritional Centres)	Others (Nutritional Centres)	ASHA (Accredited Social Health Activist)	Community centre with/without TV	Sports Field,	Sports Club / Recreation Centre	Name of Village	
c	Yes	Yes	Yes	Yes	Yes	Yes			c	c	a	Yes	a	c	a	c	c	Yes	Yes	Yes	c	c	c	Kodagaon	
c	Yes	Yes	Yes	Yes	Yes	Yes			Yes	c	Yes	Yes	Yes	c	Yes	c	c	Yes	Yes	Yes	c	Yes	c	Kivaibalega	
c	a	a	Yes	Yes	Yes	Yes			a	c	a	Yes	a	c	a	c	c	Yes	Yes	Yes	c	c	c	Kokodi	
c	c	b	Yes		Yes	b			c	c	b	Yes	b	c	b	c	c	Yes	Yes	Yes	c	c	c	Kongera	
c	b	Yes	Yes		Yes	Yes			c	c	c	Yes	a	c	b	c	c	Yes	Yes	Yes	c	c	c	Chalka	
c	a	c	Yes		Yes	Yes			c	c	c	Yes	Yes	c	b	b	c	Yes	Yes	Yes	c	c	c	Cheemdi	
c	Yes	c	c	Yes	Yes				c	c	b	Yes	Yes	c	b	c	c	Yes	Yes	Yes	c	c	c	Chaudang	
c	b	c	c	c	Yes				c	c	c	Yes	c	c	b	c	c	Yes	Yes	a	c	c	c	Temrugaon	
c	b	c	b	b	Yes	b			b	c	b	Yes	b	c	b	c	c	a	Yes	a	c	c	c	Nugali	
c	a	a	Yes		Yes	a			c	c	b	Yes	c	c	a	c	c	Yes	Yes	Yes	c	c	c	Pala	
c	b	b	b	b	Yes				c	c	b	Yes	a	c	a	c	c	Yes	Yes	Yes	c	c	c	Todam	
c	a	c	a	a	Yes	Yes			c	c	a	Yes	Yes	c	Yes	c	c	Yes	Yes	Yes	c	Yes	c	Banjugani	
c	b	c	Yes		Yes	Yes			c	c	b	Yes	Yes	c	Yes	c	c	Yes	Yes	Yes	c	c	c	Bansgaon	
c	c	Yes	c	Yes	Yes	Yes			c	c	c	Yes	Yes	c	a	c	c	Yes	Yes	Yes	c	Yes	c	Palli	
c	c	a	c	Yes	Yes	Yes			c	c	c	Yes	Yes	c	a	c	c	Yes	Yes	Yes	c	Yes	c	Bhogadi	
c	c	a	a	Yes	Yes				c	c	c	Yes	a	c	a	c	c	Yes	Yes	Yes	c	Yes	c	Indagaon	
c	c	Yes	Yes	Yes	Yes	Yes			c	c	c	Yes	Yes	c	c	c	c	Yes	Yes	Yes	c	Yes	c	Sitali	
c	c	Yes	Yes	Yes	Yes	Yes			c	c	c	Yes	Yes	c	c	c	c	Yes	Yes	Yes	c	Yes	c	Satgaon	
c	c	c	Yes	Yes	Yes	Yes			c	c	c	Yes	Yes	c	Yes	c	c	Yes	Yes	Yes	c	Yes	c	Girola	
b	Yes	b	b	Yes	Yes	Yes			b	b	b	Yes	Yes	b	b	b	b	Yes	Yes	Yes	b	Yes	b	Chilputi	
c	a	c	Yes	Yes	Yes	Yes			c	c	a	Yes	Yes	c	Yes	c	c	Yes	Yes	Yes	c	c	c	Neota	
b	Yes	Yes	Yes	Yes	Yes	Yes			b	b	b	Yes	Yes	b	b	b	b	Yes	Yes	Yes	b	b	b	Dongarigura	
c	a	a	a	Yes		Yes			c	c	c	Yes	Yes	c	b	c	c	Yes	Yes	Yes	Yes	Yes	Yes	Chichdongari	
c	a	a	a	Yes	Yes	Yes			c	c	c	Yes	b	c	b	c	c	Yes	Yes	Yes	c	c	c	Karathiallwad	
c	b	c	b	Yes	Yes	Yes			c	c	b	Yes	Yes	c	Yes	c	c	Yes	Yes	Yes	c	Yes	c	Malakot	
c	Yes	c	c	Yes	Yes	Yes			c	c	c	Yes	Yes	c	c	c	c	Yes	Yes	Yes	c	Yes	c	Bunagaon	
c	a	c	c	Yes	Yes	Yes			c	c	c	Yes	a	c	c	c	c	a	Yes	Yes	c	c	Yes	Gulbha	
b	b	b	b	Yes	Yes				b	b	b	Yes	b	b	Yes	b	b	Yes	Yes	Yes	b	b	b	Bansirsi	
b	a	b	b	Yes	Yes				b	b	b	Yes	Yes	b	b	b	b	Yes	Yes	Yes	b	a	b	Bhiragaon	

CENSUS OF INDIA 2011

AMENITIES AND

Name of District:- Dhamtari

Name of CD Block:-KONDAGAON

n, If not available within the village , the distance place where facility is available is given).											Availability of electricity (Yes/No)		Land Use				
											Nearest Town	Area under different types of la					
1	2	92	93	94	95	96	97	98	99	100	101	102	103	104	105	106	107
	Name of Village	Cinema / Video Hall	Public Library	Public Reading Room	Newspaper Supply	Assembly Polling station	Birth & Death Registration Office	Power Supply for Domestic Use (ED)	Power Supply for Agricultural Use (EAG)	Power Supply for Commercial Use (EC)	Power Supply for All Uses (EA)	Name	Distance range code i.e. a for < 5 Kms, b for 5-10 Kms and c for 10+ kms .	Forests	Area under Non-agricultural Uses	Barren and Un-cultivable land	Permanent Pastures and Other Grazing Lands
1	Kodagaon	c	c	a	Yes	a	a	No	No	No	Yes	Kondagaon	c	130	7.6	0.7	0
2	Kivaibalega	c	c	Yes	Yes	Yes	Yes	No	No	No	Yes	Kondagaon	c	775.1	38.8	1.9	27
3	Kokodi	c	c	a	Yes	a	a	No	No	No	Yes	Kondagaon	c	49.7	6.1	0	1.1
4	Kongera	c	c	Yes	c	Yes	Yes	No	No	No	Yes	Kondagaon	c	228.5	25	215.7	35
5	Chalka	c	c	a	c	Yes	a	No	No	No	Yes	Kondagaon	c	868.6	73.7	15.3	55.9
6	Cheemdi	c	c	Yes	c	Yes	Yes	No	No	No	Yes	Kondagaon	c	37.7	6.6	1.1	40
7	Chaudang	c	c	Yes	c	Yes	Yes	Yes	No	No	No	Kondagaon	c	479.7	28.5	0	40
8	Temrugaon	c	c	Yes	c	Yes	Yes	Yes	No	No	No	Kondagaon	c	309.4	46.7	111.5	2.5
9	Nugali	c	c	a	c	b	b	No	No	No	Yes	Kondagaon	c	79.7	12.1	0.8	50
10	Pala	c	c	b	c	Yes	b	Yes	No	No	No	Kondagaon	c	827.3	23	207.9	24.1
11	Todam	c	c	a	c	Yes	a	Yes	No	No	No	Kondagaon	c	196.6	5.1	0.3	36
12	Banjugani	c	c	Yes	c	Yes	Yes	Yes	Yes	No	No	Kondagaon	c	533.2	16.3	0	10
13	Bansgaon	c	c	c	c	Yes	Yes	Yes	Yes	No	No	Kondagaon	c	533.3	6.7	1	36
14	Palli	c	c	Yes	Yes	Yes	Yes	No	No	No	Yes	Kondagaon	c	80.3	49.9	21.6	184
15	Bhogadi	c	c	Yes	Yes	Yes	Yes	Yes	No	No	No	Kondagaon	c	115.3	16.6	9.3	100
16	Indagaon	c	c	a	c	a	a	Yes	No	No	No	Kondagaon	c	44.4	5.5	10	138.8
17	Sitali	c	c	a	c	Yes	a	Yes	No	No	No	Kondagaon	c	233.1	25.2	50.1	91.7
18	Satgaon	c	c	Yes	Yes	Yes	Yes	No	No	No	Yes	Kondagaon	c	115	29.3	7.6	36.8
19	Girola	c	c	Yes	Yes	Yes	Yes	No	No	No	Yes	Kondagaon	c	108	39.4	1	60.9
20	Chilputi	b	b	Yes	Yes	Yes	Yes	No	No	No	Yes	Kondagaon	b	616.1	62.3	40.2	52.3
21	Neota	c	c	Yes	Yes	Yes	Yes	Yes	No	Yes	No	Kondagaon	c	551.3	33.7	0	35.6
22	Dongarigura	b	b	Yes	Yes	Yes	Yes	No	No	No	Yes	Kondagaon	b	385.7	16.8	0.6	49.4
23	Chichdongari	Yes	Yes	Yes	Yes	Yes	Yes	No	No	No	Yes	Kondagaon	c	714.1	4.1	0	0.4
24	Karathiallwad	c	c	Yes	c	Yes	Yes	No	No	No	Yes	Kondagaon	c	340.9	14.7	0.2	37.8
25	Malakot	c	c	Yes	c	Yes	Yes	No	No	No	Yes	Kondagaon	c	850.8	0.2	52.5	126.4
26	Bunagaon	c	c	Yes	c	Yes	Yes	Yes	Yes	No	No	Kondagaon	c	584.6	16.6	0	15.9
27	Gulbha	c	c	a	c	a	a	Yes	No	No	No	Kondagaon	c	365.2	3.5	0	5.5
28	Bansirsi	b	b	b	b	a	b	Yes	No	No	No	Kondagaon	b	71.1	3.1	0	0
29	Bhiragaon	b	b	Yes	b	Yes	Yes	No	No	No	Yes	Kondagaon	b	136.8	25.2	0	60.6

**- VILLAGE DIRECTORY**

LAND USE ( AS IN 2009 )

Location CodeNo:-412

Location CodeNo:-0126

Land Use													Name of three most important commodities manufactured			Name of Village	Serial Number
Land use ( in hectares rounded up to one decimal place)							Area irrigated by source (in hectare).						First	Second	Third		
Land and Under Miscellaneous Tree Crops etc.	Culturable Waste Land	Fallow lands other than current fallows	Current Fallows	Net Area Sown	Total Irrigated Land Area	Total Un-irrigated Land Area	Canals ( C )	Wells/Tube-wells(W/TW)	Tanks/Lakes(T/L)	Water Falls(WF)	Others(O)	120	121	122	2	1	
108	109	110	111	112	113	114	115	116	117	118	119	120	121	122			
0	15.3	3.1	4.6	124.2	0	125.7	0	0	0	0	0				Kodagaon	1	
0	26.4	5.8	16.9	360.7	2.5	365.2	0	2.5	0	0	0				Kivaibalega	2	
0	9.2	5.1	11.9	136.3	4.2	136.3	0	0.2	0	0	4				Kokodi	3	
0	96.2	9.4	5.7	163.5	0	164.1	0	0	0	0	0				Kongera	4	
0	178.5	2.1	2.6	189.7	0	193.9	0	0	0	0	0				Chalka	5	
0	251.6	8.1	4.5	234.2	0	234.2	0	0	0	0	0				Cheemdi	6	
0	7.3	4.8	4.3	160.6	0	160.6	0	0	0	0	0				Chaudang	7	
0	8.2	5.1	34.5	304.7	0	304.7	0	0	0	0	0				Temrugaon	8	
0	16.2	1.4	0.6	66.7	0	66.7	0	0	0	0	0				Nugali	9	
0	30.9	3.7	4.4	300.5	0	300.5	0	0	0	0	0				Pala	10	
0	31.8	4.6	1.9	140.9	0	140.9	0	0	0	0	0				Todam	11	
0	25.6	2.2	3.5	289.2	0.7	289.9	0	0.7	0	0	0				Banjugani	12	
0	22.1	5.2	3	220.1	0	220.3	0	0	0	0	0				Bansgaon	13	
0	48	8	11.4	649.4	29.3	658.8	0	1.2	27	0	1.1				Palli	14	
0	40	1.2	0.3	156.2	3.8	156.8	0	2	0	0	1.7				Bhogadi	15	
0	18.6	7.3	1	95.4	0.5	95.8	0	0.5	0	0	0				Indagaon	16	
0	49	1	1.4	182.9	16.2	185.8	0	1.9	11.3	0	3.1				Sitali	17	
0	15.6	8.7	7.6	334.7	51.3	336.7	0	6.2	0	0	45.1				Satgaon	18	
0	69	5.8	5.4	492.2	211.8	493.9	0	209.3	0	0	2.5				Girola	19	
0	4.3	2.9	1.7	354	40	395.5	0	4.1	34.2	0	1.7				Chilputi	20	
0	11.2	1.3	1	499.4	40.2	501.4	0	1.9	38	0	0.3				Neota	21	
0	15	1.8	2.9	512.1	2.2	391.2	0	2.2	0	0	0				Dongarigura	22	
4.2	10.8	15	4.5	195.7	0.1	233.3	0	0	0	0	0.1				Chichdongari	23	
0	34.2	1	2.8	100.1	0.1	104.1	0	0.1	0	0	0				Karathiallwad	24	
0	33	6	1.4	723.1	23.4	683.1	0	22.2	0	0	1.2				Malakot	25	
100	4.6	15.1	5.4	229.7	1.6	258.7	0	0	0	0	1.6				Bunagaon	26	
40	2.1	7.9	2	92.4	0	109.9	0	0	0	0	0				Gulbha	27	
0	0.7	5	0.2	8.2	0	35.2	0	0	0	0	0				Bansirsi	28	
0	42.7	11.5	6	226.4	17.8	244.4	0	9.6	10.9	0	5.3				Bhiragaon	29	

Sr.No.	Name village	Location code no.	Total area of the village ( in hectares rounded up to one decimal place)	Total population ( 2011 census )	Number of households (2011 census)	Number of educational amenities available. (If not available within the village , the distance range code viz; a for < 5 Kms, b for 5-10 Kms and c for 10+ kms of nearest place where facility is available is given).														
						Pre-Primary school (PP)	Primary school (P)	Middle school (M)	Secondary School (S)	Senior Secondary school (SS)	Degree college of arts science & commerce (ASC)	Engineering college(EC)	Medical college (MC)	Management institute (MI)	Polytechnic (Pt)	Vocational training school /ITI	Non-formal training centre (NFTC)	Special school for disabled (SSD)	Others (specify)	
1	2	3	4	5	6	7	8	9	10	11	12	13	14	15	16	17	18	19	20	
30	Deokhargaon	448682	351.1	535	110	b	2	a	a	b	b	b	b	c	c	b			c	
31	Umargaon	448683	496.8	457	103	b	1	1	a	b	b	c	c	c	c	b			c	
32	Keoti	448684	622.2	581	122	b	1	1	b	b	b	c	c	c	c	b			c	
33	Dadhiya	448685	618.3	418	88	c	1	1	b	c	c	c	c	c	c	c			c	
34	Masora	448686	2263.5	4290	968	b	8	3	1	b	b	c	c	c	c	b			c	
35	Palari	448687	370.5	1888	366	a	4	1	a	a	a	c	c	c	c	a			c	
36	Chikhalputi	448688	282.5	421	89	a	1	1	a	a	a	c	c		c	a			c	
37	Chichpolang	448689	325.9	364	89	b	1	a	a	b	b	c	c	c	c	a			c	
38	Kokodi	448690	1043.5	2705	547	b	5	1	1	b	b	c	c	c	c	b			c	
39	Dudhgaon	448691	285.4	277	57	b	1	a	b	b	b	c	c	c	c	b			c	
40	Sambalpur	448692	1092.2	2730	593	b	4	3	1	1	b	c	c		c	b			c	
41	Baniyagaon	448693	603.7	4739	1023	1	5	2	1	1	b	c	c	c	c	b			c	
42	Kusma	448694	394.2	2064	468	b	3	1	a	a	b	c	c	c	c	b	c		c	
43	Bamhani	448695	927	3263	844	1	5	2	1	1	b	c	c	c	c	b			c	
44	Dhansuli	448696	247.7	320	68	b	1	1	b	b	c	c	c	c	c	c			c	
45	Isalnar	448697	288.2	774	160	c	1	1	b	b	c	c	c	c	c	c			c	
46	Korhobeda	448698	501.4	324	58	c	1	a	a	c	c	c	c	c	c	c			c	
47	Telanga	448699	772.1	424	82	c	1	a	b	c	c	c	c	c	c	c			c	
48	Madagaon	448700	593	301	60	b	1	a	b	b	c	c	c	c	c	c			c	
49	Bawadi	448701	224.1	231	49	c	1	1	c	c	c	c	c	c	c	c	c	c	c	
50	Jogi Alwad	448702	822.7	417	76		1	a	a	c	c	c	c	c	c	c	c	c	c	
51	Bayanar	448703	889.6	1120	235		1	1	1	c	c	c	c	c	c	c	c	c	c	
52	Cherang	448704	828.9	612	128	c	1	b	b	c	c	c	c	c	c	c	c	c	c	
53	Nariha	448705	760.3	745	135	c	1	a	a	c	c	c	c	c	c	c	c	c	c	
54	Mungwal	448706	570.6	430	75	c	1	a	a	c	c	c	c	c	c	c	c	c	c	
55	Madhanar	448707	246.6	329	65	c	1	a	b	c	c	c	c	c	c	c	c	c	c	
56	Kejang	448708	924.7	686	144	c	2	1	a	c	c	c	c	c	c	c	c	c	c	
57	Badko	448709	703.9	538	95	c	1	a	a	c	c	c	c	c	c	c	c	c	c	
58	Permapal	448710	1643.1	533	97	c	1	1	c	c	c	c	c	c	c	c	c	c	c	
59	Rengagondi	448711	625.5	318	60	c	1	b	b	c	c	c	c	c	c	c	c	c	c	
60	Amgaon	448712	499.9	380	69	c	1	a	c	c	c	c	c	c	c	c			c	
61	Totar	448713	814	650	122	c	2	1	c	c	c	c	c	c	c	c			c	
62	Adnar	448714	711	724	136	c	1	1	c	c	c	c	c	c	c	c			c	

Number of Medical Amenities available. (If not available within the village , the distance range code viz; a for < 5 Kms, b for 5-10 Kms and c for 10+ kms of nearest place where facility is available is given).										Number of Non-Government Medical Amenities available.								Availability of drinking water - Yes / No						Name village		
Community health centre (CHC)	Primary health centre (PHC)	Primary health sub centre (PHS)	Maternity and child welfare centre (MCW)	T.B. clinic (TBC)	Hospital-allopathic (HA)	Hospital-alternative medicine (HO)	Dispensary (D)	Veterinary hospital (VH)	Mobile health clinic (MHC)	Family welfare centre (FWC)	Charitable non Govt. hospital/Nursing home.	Medical practitioner with MBBS Degree	Medical practitioner with other degree	Medical practitioner with no degree	Traditional practitioner and faith healer .	Medicine Shop	Others	Tap water (Treated/Untreated)	Well water (Covered / Uncovered well)	Hand Pump	Tube wells / Bore well	Spring	River / Canal		Tank / Pond / Lake	Others
21	22	23	24	25	26	27	28	29	30	31	32	33	34	35	36	37	38	39	40	41	42	43	44	45	46	2
b	b	l	b	b			b	a	b	b	0	0	0	0	0	0	0	No	No	Yes	No	No	No	Yes	No	Deokhargaon
b	b	a	b	b		l	a	b	b	b	0	0	0	0	0	0	0	No	No	Yes	Yes	No	No	Yes	No	Umargaon
b	b	b	b	b		b	b	b	b	b	0	0	0	0	0	0	0	No	No	Yes	Yes	No	No	Yes	No	Keoti
c	c	b	c	c		c	b	c	c	c	0	0	0	0	0	0	0	No	No	Yes	No	No	No	Yes	No	Dadhiya
b	b	l	b	b		c	b	b	b	b	0	0	0	0	20	0	0	Yes	Yes	Yes	No	No	No	No	No	Masora
a	a	l	a	a		a	a	a	a	a	0	0	0	0	0	0	0	No	Yes	Yes	Yes	No	No	Yes	No	Palari
a	a	a	a	a			a	a	a	a	0	0	0	0	0	0	0	No	No	Yes	Yes	No	No	Yes	No	Chikhalputi
a	a	a	a	b			a	b	b	b	0	0	0	0	1	0	0	No	Yes	Yes	Yes	No	No	Yes	No	Chichpolang
b	b	a	b	b		b	b	b	b	b	0	0	0	0	12	0	0	No	No	Yes	No	No	No	No	No	Kokodi
b	b	b	b	b			b	b	b	b	0	0	0	0	2	0	0	No	No	Yes	Yes	No	No	No	No	Dudhgaon
b	b	l	b	b		l	b	b	b	b	0	0	0	0	1	0	0	Yes	Yes	Yes	Yes	Yes	Yes	Yes	No	Sambalpur
b	b	l	b	b		b	b	b	b	b	0	0	0	0	0	0	0	No	No	Yes	No	No	Yes	Yes	No	Baniyagaon
b	b	l	b	b		b	b	a	b	b	0	0	0	0	0	0	0	No	No	Yes	Yes	No	Yes	No	No	Kusma
c	c	b	c	c			b	c	c	c	0	0	0	0	0	0	0	No	No	Yes	No	No	No	No	No	Dhansuli
c	c	b	c	c			b	c	c	c	0	0	0	0	0	0	0	No	No	Yes	No	No	No	No	No	Isalnar
c	c	a	c	c			a	c	c	c	0	0	0	0	0	0	0	No	Yes	Yes	No	No	No	No	No	Korhobeda
c	b	a	c	c		c	c	b	c	c	0	0	0	0	0	0	0	No	No	Yes	No	No	No	No	No	Telanga
c	c	b	c	c		c	c	b	c	c	0	0	0	0	0	0	0	No	No	Yes	No	No	Yes	No	No	Madagaon
c	a	c	c	c		c	c	a	c	c	0	0	0	0	0	0	0	No	No	Yes	No	No	No	No	No	Bawadi
c	a	a	c	c		a	a	c	c	c	0	0	0	0	0	0	0	No	Yes	Yes	No	No	Yes	Yes	No	Jogi Alwad
c	l	l	c	c		c	c	l	c	c	0	0	0	0	0	0	0	Yes	Yes	Yes	No	No	Yes	Yes	No	Bayanar
c	b	b	c	c			b	c	c	c	0	0	0	0	0	0	0	No	Yes	Yes	No	No	No	Yes	No	Cherang
a	a	a	c	c		c	c	a	c	c	0	0	0	0	0	0	0	No	Yes	Yes	No	Yes	No	No	No	Nariha
c	a	a	c	c		c	a	c	c	c	0	0	0	0	0	0	0	No	Yes	Yes	No	No	No	No	No	Mungwal
c	b	l	c	c		c	c	b	c	c	0	0	0	0	0	0	0	No	Yes	Yes	No	No	No	No	No	Madhanar
c	a	a	c	c		c	a	a	c	c	0	0	0	0	0	0	0	Yes	Yes	Yes	No	No	No	No	No	Kejang
c	b	b	c	c		c	c	b	c	c	0	0	0	0	0	0	0	No	Yes	Yes	No	No	No	Yes	No	Badko
c	c	b	c	c		c	c	c	c	c	0	0	0	0	0	0	0	No	Yes	Yes	No	Yes	No	Yes	No	Permapal
c	b	b	c	c		c	c	b	c	c	0	0	0	0	0	0	0	No	No	Yes	No	Yes	No	Yes	No	Rengagondi
c	c	c	c	c			c	c	c	c	0	0	0	0	0	0	0	No	No	Yes	No	No	Yes	Yes	No	Amgaon
c	c	c	c	c			c	c	c	c	0	0	0	0	0	0	0	No	No	Yes	No	No	No	No	No	Totar
c	c	c	c	c			c	c	c	c	0	0	0	0	0	0	0	No	No	Yes	No	No	Yes	Yes	No	Adnar



Sr.No.	Name village	Availability of toilet & others Yes / No				Communication and transport facilities (If amenities available code -Yes is given except for Village Pin Code ,If not available within the village , the distance range code viz; a for < 5 Kms, b for 5-10 Kms and c for 10+ kms of nearest place where facility is available is given).																
		Community toilet including bath.	Community toilet excluding bath.	Rural sanitary mart or sanitary hardware outlet available near the village.	Community bio- gas or recycle of waste for productive use.	Post office(PO)	Sub post office (SPO)	Post & Telegraph office (P&TO)	Village Pin Code	Telephones (Land lines)	Public call office (PCO)	Mobile phone coverage	Internet cafes/ Common service centre (CSC)	Private courier facility	Bus service (Public & Private)	Railway stations	Auto/Modified Autos	Taxis and Vans	Tractors	Cycle-pulled rickshaws(Manual & Machine driven)	Carts driven by animals	Sea /River ferry service
1	2	47	48	49	50	51	52	53	54	55	56	57	58	59	60	61	62	63	64	65	66	67
30	Deokhargaon	No	No	No	No	b	a	b	494226	b	b	Yes	b	b	Yes	c	b	b	Yes	Yes	Yes	
31	Umargaon	No	No	No	No	b	a	b	494226	b	b	Yes	b	b	Yes	c	b	Yes	Yes	Yes	Yes	
32	Keoti	No	No	No	No	b	b	b	494226	b	b	Yes	b	b		c	b	b	Yes	Yes	Yes	
33	Dadhiya	No	No	No	No	c	c	c	494226	c	c	Yes	c	c		c	c	c	Yes	Yes	Yes	
34	Masora	No	No	No	No	b	b	b	494226	b	b	Yes	b	b	Yes	c	b	b	Yes	Yes	Yes	
35	Palari	No	No	No	No	Yes	a	a	494552	a	a	Yes	a	a	Yes	c	c	a	a	Yes	Yes	
36	Chikhalputi	No	No	No	No	a	a	a	494226	Yes	a	Yes	a	a	Yes	c	a	a	Yes	a	Yes	
37	Chichpolang	No	No	No	No	b	b	b	494226	b	b	Yes	b	b		c	c	b	Yes	Yes	Yes	
38	Kokodi	No	No	No	No	Yes	Yes	b	494228	b	b	Yes	b	b	Yes	c	c	Yes	Yes	Yes	Yes	
39	Dudhgaon	No	No	No	No	b	b	b	494224	b	b	Yes	b	b	Yes	c	c	Yes	b	Yes	Yes	
40	Sambalpur	No	No	No	No	b	b	a	494665	b	b	Yes	b	b	Yes	c	c	b	Yes	Yes	Yes	
41	Baniyagaon	No	No	No	No	Yes	Yes	b	494224	b	b	Yes	b	b	Yes	c	c	b	Yes	Yes	Yes	
42	Kusma	No	No	No	No	b	b	b	494226	b	b	Yes	b	b		c	b	b	Yes	Yes	Yes	
43	Bamhani	No	No	No	No	Yes	Yes	b	494226	b	b	Yes	b	b		c	Yes	Yes	Yes	Yes	Yes	
44	Dhansuli	No	No	No	No	c	b	c	494226	c	c	Yes	c	c		c	c	Yes	c	b	Yes	
45	Isalnar	No	No	No	No	c	b	c	494226	c	c	Yes	c	c		c	c	c	Yes	Yes	Yes	
46	Korhobeda	No	No	No	No	c	a	c	494226	c	c	c	c	c		c	c	c	c	b	Yes	
47	Telanga	No	No	No	No	c	c	c	494226	c	c	c	c	c		c	c	c	c	b	Yes	
48	Madagaon	No	No	No	No	c	a	c	494226	c	c	c	c	c		c	c	c	c	b	Yes	
49	Bawadi	No	No	No	No	c	a	c	494226	c	c	c	c	c		c	c	c	c	b	Yes	
50	Jogi Alwad	No	No	No	No	c	c	c	494226	c	c	c	c	c		c	c	c	Yes	c	Yes	
51	Bayanar	No	No	No	No	Yes	c	c	494226	c	c	c	c	c	Yes	c	c	c	c	Yes	Yes	
52	Cherang	No	No	No	No	c	c	c	494226	c	c	c	c	c		c	c	c	b	Yes	b	
53	Nariha	No	No	No	No	c	a	c	494226	c	c	c	c	c	Yes	c	c	c	c	Yes	Yes	
54	Mungwal	No	No	No	No	c	a	c	494226	c	c	a	c	c		c	c	c	Yes	Yes	Yes	
55	Madhanar	No	No	No	No	c	b	c	494226	c	c	c	c	c		c	c	c	b	b	Yes	
56	Kejang	No	No	No	No	c	a	c	494226	c	c	a	c	c		a	c	c	Yes	b	Yes	
57	Badko	No	No	No	No	c	b	c	494226	c	c	b	c	c		c	c	c	b	b	Yes	
58	Permapal	No	No	No	No	c	c	c	494226	c	c	c	c	c		c	c	c	c	c	Yes	
59	Rengagondi	No	No	No	No	c	b	c	494226	c	c	c	c	c		c	c	c	b	b	Yes	
60	Amgaon	No	No	No	No	c	b	c	494226	c	c	c	c	c		c	c	c	Yes	b	Yes	
61	Totar	No	No	No	No	c	c	c	494226	c	c	b	c	c		c	c	c	c	b	Yes	
62	Adnar	No	No	No	No	c	Yes	c	494226	c	c	c	c	c	Yes	c	c	c	Yes	b	Yes	

Village connected to highways,village roads, banks & credit societies (If amenities available code -Yes is given, If not available within the village , the distance range code viz; a for < 5 Kms, b for 5-10 Kms and c for 10+ kms of nearest place where facility is available is given).

Availability of miscellaneous facilities (If amenities available code -Yes is given range code viz; a for < 5 Kms, b for 5-10 Kms and c for 10+ kms of nearest place where facility is available is given).

68	69	70	71	72	73	74	75	76	77	78	79	80	81	82	83	84	85	86	87	88	89	90	91	2	
Connected to national highway(NH)	Connected to state highway(SH)	Connected to major district road (MDR)	Connected to others district road	Pucca roads	Kutcha roads	Water bounded macadam(WBM) roads	Navigable waterway (river/canal)(NW)	Footpaths (FP)	Commercial & Co-operative Banks	ATM	Agricultural Credit Societies	Self-Help Group (SHG)	Public distribution system (PDS) shop	Mandis / Regular market	Weekly Haat	Agricultural marketing society	Integrated Child Development Scheme (Nutritional Centres)	Anganwadi Centre (Nutritional Centres)	Others (Nutritional Centres)	ASHA (Accredited Social Health Activist)	Community centre with/without TV	Sports Field,	Sports Club / Recreation Centre	Name of Village	
b	Yes	b	b	Yes	Yes	Yes				b	b	b	Yes	a	b	b	b	Yes	Yes	Yes	b	b	b	Deokhargaon	
b	Yes	b	b	Yes	Yes	b				b	b	b	Yes	Yes	b	b	b	b	Yes	Yes	Yes	Yes	Yes	b	Umargaon
b	b	b	b	Yes	Yes	b				b	b	b	Yes	a	b	b	b	b	Yes	Yes	Yes	b	b	b	Keoti
c	b	c	c	Yes	Yes					c	c	c	Yes	b	c	a	c	c	Yes	Yes	Yes	c	Yes	c	Dadhiya
Yes	Yes	Yes	Yes	Yes	Yes	Yes				b	b	b	b	Yes	b	Yes	b	b	Yes	Yes	Yes	b	Yes	b	Masora
a	Yes	Yes	Yes	Yes	Yes	Yes				a	a	a	Yes	Yes	a	a	a	a	Yes	Yes	Yes	a	a	a	Palari
Yes	Yes	Yes	a	Yes	Yes					a	a	c	Yes	Yes	a	a	a	a	Yes	Yes	Yes	a	a	a	Chikhalputi
a	a	a	a	Yes	Yes					b	b	c	Yes	a	b	b	c	b	Yes	Yes	Yes	b	b	b	Chichpolang
b	b	b	Yes	Yes	Yes	Yes				b	b	b	Yes	Yes	b	b	b	b	Yes	Yes	Yes	b	Yes	b	Kokodi
Yes	Yes	b	Yes	Yes	Yes	Yes				b	b	b	Yes	a	b	b	b	b	Yes	Yes	Yes	b	Yes	b	Dudhgaon
b	b	Yes	Yes	Yes	Yes	Yes				b	b	c	Yes	Yes	b	b	b	b	Yes	Yes	Yes	Yes	Yes	b	Sambalpur
Yes	b	Yes	Yes	Yes	Yes	Yes				b	b	b	Yes	Yes	b	Yes	b	b	Yes	Yes	Yes	Yes	Yes	b	Baniyagaon
b	b	b	b	Yes	Yes	Yes				b	b	b	Yes	Yes	b	a	b	b	Yes	Yes	Yes	b	Yes	b	Kusma
b	a	b	Yes	Yes	Yes	Yes				b	b	c	Yes	Yes	b	Yes	b	b	Yes	Yes	Yes	b	Yes	b	Bamhani
c	c	b	c	Yes	Yes					c	c	c	Yes	a	c	b	c	c	Yes	Yes	Yes	c	Yes	c	Dhansuli
c	c	c	Yes	Yes	Yes					c	c	c	Yes	Yes	c	b	c	c	Yes	Yes	Yes	Yes	Yes	c	Isalnar
c	c	c	c	c			Yes			c	c	c	Yes	a	c	a	a	c	c	Yes	Yes	c	c	c	Korhobeda
c	c	c	c	c	Yes	b				c	c	c	Yes	c	c	c	c	c	c	Yes	Yes	c	c	c	Telanga
c	c	b	Yes		Yes					c	c	b	Yes	a	c	a	b	c	Yes	Yes	Yes	c	c	c	Madagaon
c	c	a	Yes	Yes	Yes	a				c	c	c	Yes	c	c	a	c	c	c	Yes	Yes	c	c	c	Bawadi
c	c	c	c	c	Yes	c	Yes			c	c	c	c	c	c	Yes	c	c	Yes	Yes	Yes	c	Yes	c	Jogi Alwad
Yes	Yes	c	b	b	Yes	c				c	c	c	c	c	c	Yes	c	c	Yes	Yes	Yes	c	Yes	c	Bayanar
c	c	c	c	c	c	Yes	c			c	c	c	b	b	c	b	c	c	Yes	Yes	Yes	c	b	c	Cherang
c	c	Yes	Yes	Yes	Yes	a				c	c	c	Yes	a	c	a	c	c	Yes	Yes	Yes	c	c	c	Nariha
c	c	c	c	c	Yes	a	Yes			c	c	c	Yes	Yes	c	a	c	c	Yes	Yes	Yes	c	a	c	Mungwal
c	c	c	c	Yes	Yes	c	b			c	c	c	Yes	b	c	b	c	c	Yes	Yes	Yes	c	c	c	Madhanar
c	c	c	a	Yes	Yes	a				c	c	c	Yes	Yes	c	a	c	c	Yes	Yes	Yes	c	c	c	Kejang
c	c	c	c	c	Yes	b	b			c	c	c	Yes	b	c	b	c	c	Yes	Yes	Yes	c	b	c	Badko
c	c	c	c	Yes	Yes	c	c			c	c	c	Yes	c	c	c	c	c	Yes	Yes	Yes	c	c	c	Permapal
c	c	c	c	Yes	Yes	c	c			c	c	c	Yes	b	c	b	c	c	Yes	Yes	Yes	c	c	c	Rengagondi
c	c	c	c	Yes	Yes	Yes				c	c	c	Yes	Yes	c	b	c	c	Yes	Yes	Yes	c	b	c	Amgaon
c	c	c	c	Yes	Yes	Yes				c	c	c	Yes	a	c	Yes	c	c	Yes	Yes	Yes	a	b	c	Totar
c	c	Yes	Yes	Yes	Yes	Yes				c	c	c	Yes	Yes	c	a	c	c	Yes	Yes	Yes	Yes	Yes	Yes	Adnar

n, If not available within the village , the distance place where facility is available is given).

Availability of electricity (Yes/No)											Land Use						
											Nearest Town	Area under different types of la					
1	2	92	93	94	95	96	97	98	99	100	101	102	103	104	105	106	107
Name of Village	Cinema / Video Hall	Public Library	Public Reading Room	Newspaper Supply	Assembly Polling station	Birth & Death Registration Office	Power Supply for Domestic Use (ED)	Power Supply for Agricultural Use (EAG)	Power Supply for Commercial Use (EC)	Power Supply for All Uses (EA)	Name	Distance range code i.e. a for < 5 Kms, b for 5-10 Kms and c for 10+ kms .	Forests	Area under Non-agricultural Uses	Barren and Un-cultivable land	Permanent Pastures and Other Grazing Lands	
30	Deokhargaon	b	b	Yes	b	Yes	Yes	No	No	No	Yes	Kondagaon	b	184.8	9.6	0.5	7.9
31	Umargaon	b	b	Yes	Yes	a	Yes	No	No	No	Yes	Kondagaon	b	8.6	30.7	0	31.3
32	Keoti	b	b	Yes	b	Yes	Yes	No	No	No	Yes	Kondagaon	b	389.2	9.2	0	13.4
33	Dadhiya	c	c	b	c	Yes	b	Yes	No	No	No	Kondagaon	c	477.5	6.4	0	2.2
34	Masora	b	b	c	Yes	Yes	Yes	No	No	No	Yes	Kondagaon	b	1084.8	84.3	1.1	60.3
35	Palari	a	a	Yes	Yes	Yes	Yes	No	No	No	Yes	Kondagaon	a	12.7	19.3	0.1	1.9
36	Chikhalputi	a	a	Yes	a	Yes	Yes	Yes	Yes	No	No	Kondagaon	a	79.8	18.9	0	8.3
37	Chichpolang	b	b	a	b	Yes	a	Yes	Yes	No	No	Kondagaon	b	197	24.2	0	11.1
38	Kokodi	b	b	Yes	Yes	Yes	Yes	No	No	No	Yes	Kondagaon	b	428.7	11.8	21.9	35
39	Dudhgaon	b	b	a	Yes	Yes	a	No	No	No	Yes	Kondagaon	b	197.6	9.4	0	15
40	Sambalpur	b	b	Yes	Yes	Yes	Yes	Yes	No	Yes	No	Kondagaon	b	325.7	72.8	0.2	35
41	Baniyagaon	b	b	Yes	Yes	Yes	Yes	No	No	No	Yes	Kondagaon	b	128.6	22.4	19.9	0
42	Kusma	b	b	Yes	b	Yes	Yes	Yes	No	No	No	Kondagaon	b	112.4	4	37.3	26.2
43	Bamhani	b	b	Yes	Yes	Yes	Yes	Yes	No	No	No	Kondagaon	b	355.7	45.4	0	3
44	Dhansuli	c	c	a	c	Yes	Yes	Yes	No	No	No	Kondagaon	c	94.5	1.2	0.1	2.5
45	Isalnar	c	c	Yes	c	Yes	Yes	Yes	No	Yes	No	Kondagaon	c	42.8	9.5	1.6	1.7
46	Korhobeda	c	c	a	c	Yes	a	Yes	No	No	No	Kondagaon	c	379.2	7.5	0.1	7
47	Telanga	c	c	a	c	a	Yes	Yes	No	No	No	Kondagaon	c	457.8	75.2	7.8	7
48	Madagaon	c	c	Yes	c	a	Yes	No	No	No	Yes	Kondagaon	c	360.8	29.5	0.2	20
49	Bawadi	c	c	c	c	a	a	No	No	No	Yes	Kondagaon	c	95.4	17.5	0	0.1
50	Jogi Alwad	c	c	c	c	a	a	No	No	No	Yes	Kondagaon	c	319	29.9	111.5	2
51	Bayanar	c	c	c	c	Yes	Yes	Yes	No	No	No	Kondagaon	c	457.4	37	1.1	2
52	Cherang	c	c	c	c	Yes	Yes	Yes	No	No	No	Kondagaon	c	500.3	17.2	13	2.2
53	Nariha	c	c	Yes	c	Yes	Yes	Yes	No	No	No	Kondagaon	c	282.7	18.8	1.3	8.6
54	Mungwal	c	c	a	c	a	a	Yes	No	No	No	Kondagaon	c	284.4	15.7	0.5	5.6
55	Madhanar	c	c	a	c	a	b	Yes	No	No	No	Kondagaon	c	71.8	10.9	0	2.6
56	Kejang	c	c	Yes	c	Yes	Yes	Yes	No	No	No	Kondagaon	c	237.9	19	189.3	13.9
57	Badko	c	c	c	c	Yes	b	Yes	No	No	No	Kondagaon	c	455.5	28.1	3.2	3.1
58	Permapal	c	c	a	c	Yes	c	Yes	No	No	No	Kondagaon	c	279.6	24.5	984.5	3.7
59	Rengagondi	c	c	b	c	b	b	Yes	No	No	No	Kondagaon	c	109.4	12.3	279.7	0.4
60	Amgaon	c	c	a	c	a	a	No	No	No	No	Kondagaon	c	281.6	32	0	1.1
61	Totar	c	c	a	Yes	Yes	a	No	No	No	No	Kondagaon	c	421	37.1	33.4	1.9
62	Adnar	Yes	Yes	b	c	Yes	Yes	No	No	No	No	Kondagaon	c	257.6	34.9	66	5.6

Land Use and use ( in hectares rounded up to one decimal place)													Area irrigated by source (in hectare).			Name of three most important commodities manufactured	Name of Village	Serial Number
Land Under Miscellaneous Tree Crops etc.	Culturable Waste Land	Fallow lands other than current fallows	Current Fallows	Net Area Sown	Total Irrigated Land Area	Total Un-irrigated Land Area	Canals ( C )	Wells/Tube-wells(W/TW)	Tanks/Lakes(T/L)	Water Falls(WF)	Others(O)	First	Second	Third				
108	109	110	111	112	113	114	115	116	117	118	119	120	121	122	2	1		
0	7.6	2.3	1.5	136.9	14.6	151.6	0	0	14.6	0	0				Deokhargaon	30		
279	10.3	25.7	6.2	105	8.7	141.1	0	0	5.4	0	3.3				Umargaon	31		
0	28	11.3	6.6	164.5	1.3	165.9	0	0	0	0	1.3				Keoti	32		
24	8	8.6	2.3	89.3	4.7	12143	0	0	0	0	4.7				Dadhiya	33		
0	84.5	11	4.7	932.9	189.8	814.4	0	0	0	0	0				Masora	34		
0	8.2	6.8	4.2	317.2	4	317.2	0	4	0	0	0	Basketry			Palari	35		
0	72	11	12.4	80.2	6.5	81.1	0	0.8	0.4	0	5.2				Chikhalputi	36		
0	5.9	0	0	87.6	1.5	87.6	0	0	0	0	1.5				Chichpolang	37		
0	13.9	13.4	15	503.8	23.8	521.6	0	23.8	0	0	0				Kokodi	38		
0	6.4	1	1.4	54.4	1.2	54.3	0	1.2	0	0	0				Dudhgaon	39		
0	33.6	90	43.1	491.7	22.1	492.6	0	0	13.2	0	9				Sambalpur	40		
24.5	13	18	21.1	356.1	15	356.1	0	8	0	0	0				Baniyagaon	41		
0	5.3	12.2	7.4	189.4	10	179.4	10	0	0	0	0				Kusma	42		
0	35.7	8.2	8.1	470.8	3.3	468	0	3.3	0	0	0				Bamhani	43		
0	31	7.8	19.1	91.5	0	91.7	0	0	0	0	0				Dhansuli	44		
0	15.8	3.5	26.2	187.1	0	187.3	0	0	0	0	0				Isalnar	45		
0	9	8.2	4.5	85.9	0	90.3	0	0	0	0	0				Korhobeda	46		
0	7.8	8.6	10.4	197.4	0	210.5	0	0	0	0	0				Telanga	47		
0	21.4	6.9	6.5	147.5	0	152.7	0	0	0	0	0				Madagaon	48		
0	6.2	8.9	5.7	90.3	0	92.8	0	0	0	0	0				Bawadi	49		
23.9	5	6.2	34.5	290.5	0	291	0	0	0	0	0				Jogi Alwad	50		
29.3	13.2	10	21.2	318.4	0	330.6	0	0	0	0	0				Bayanar	51		
0	14.8	37.7	24	219.7	0	229.4	0	0	0	0	0				Cherang	52		
0	97.9	44.8	43.7	262.5	0	279.1	0	0	0	0	0				Nariha	53		
0	48.9	17.2	21.2	177.2	0	288	0	0	0	0	0				Mungwal	54		
0	24.9	14.1	22.1	100.3	0	105.7	0	0	0	0	0				Madhanar	55		
0	126.8	34.4	30.2	273.1	0	279	0	0	0	0	0				Kejang	56		
0	23.2	15.2	25	150.7	0	160.7	0	0	0	0	0				Badko	57		
0	36.5	20.3	94.4	199.7	0	206.8	0	0	0	0	0				Permapal	58		
0	9.6	12.2	46.8	155	0	162	0	0	0	0	0				Rengagondi	59		
0	11.2	4.1	4.6	165.4	0	165.8	0	0	0	0	0				Amgaon	60		
0	21.6	4.1	2.8	292.1	0	293	0	0	0	0	0				Totar	61		
0	47.2	10.4	14.9	274.5	0	275.4	0	0	0	0	0				Adnar	62		

Sr.No.	Name village	Location code no.	Total area of the village ( in hectares rounded up to one decimal place)	Total population ( 2011 census )	Number of households (2011 census)	Number of educational amenities available. (If not available within the village , the distance range code viz; a for < 5 Kms, b for 5-10 Kms and c for 10+ kms of nearest place where facility is available is given).														
						Pre-Primary school (PP)	Primary school (P)	Middle school (M)	Secondary School (S)	Senior Secondary school (SS)	Degree college of arts science & commerce (ASC)	Engineering college(EC)	Medical college (MC)	Management institute (MI)	Polytechnic (Pt)	Vocational training school /ITI	Non-formal training centre (NFTC)	Special school for disabled (SSD)	Others (specify)	
1	2	3	4	5	6	7	8	9	10	11	12	13	14	15	16	17	18	19	20	
63	Kohkadi	448715	523	250	48	1	b	c	c	c	c	c	c	c	c	c	c	c	c	
64	Timenar	448716	372.8	158	29	1	b	c	c	c	c	c	c	c	c	c	c	c	c	
65	Chhoteusari	448717	681.6	466	95	1	a	c	c	c	c	c	c	c	c	c	c	c	c	
66	Ehara	448718	994.9	272	61	b	1	a	b	b	c	c	c	c	c	c	c	c	c	
67	Nahkanar	448719	880.6	586	111	b	1	1	b	b	c	c	c	c	c	c	c	c	c	
68	Chema	448720	1293.1	613	120	c	1	b	c	c	c	c	c	c	c	c	c	c	c	
69	Malnar	448721	630.8	357	71	b	2	a	b	b	c	c	c	c	c	c	c	c	c	
70	Chotekoder	448722	132.4	123	23	b	1	b	b	b	c	c	c	c	c	c	c	c	c	
71	Madodha	448723	442.5	353	62	c	1	a	c	c	c	c	c	c	c	c	c	c	c	
72	Kadenar	448724	1047.3	723	158	c	2		c	c	c	c	c	c	c	c	c	c	c	
73	Keelam	448725	1176.5	555	105	c	1	c	c	c	c	c	c	c	c	c	c	c	c	
74	Becha	448726	172	303	54	c	1	1	c	c	c	c	c	c	c	c	c	c	c	
75	Markapal	448727	667	195	39	1	1	b	c	c	c	c	c	c	c	c	c	c	c	
76	Handapal	448728	347.5	177	35	c	1	b	b	b	c	c	c	c	c	c	c	c	c	
77	Tumdiwal	448729	2521.1	872	174	c	2	b	c	c	c	c	c	c	c	c	c	c	c	
78	Kudhur	448730	2279.3	1096	229	c	4	1	c	c	c	c	c	c	c	c	c	c	c	
79	Hasalnar	448731	624.4	1165	263	b	1	1	b	b	c	c	c	c	c	c	c	c	c	
80	Jodenga	448732	193.9	358	85	b	1	a	b	b	c	c	c	c	c	c	c	c	c	
81	Puspal	448733	1649.4	1280	250	b	1	1	b	b	c	c	c	c	c	c	c	c	c	
82	Kormel	448734	818.2	352	95	c	1	a	a	c	c	c	c	c	c	c	c	c	c	
83	Paroda	448735	640.7	259	63	c	1	b	b	c	c	c	c	c	c	c	c	c	c	
84	Khadpadi	448736	1216.5	504	105	c	2	1	1	c	c	c	c		c	c	c	c	c	
85	Adwal	448737	982	319	59	c	1	b	b	c	c	c	c		c	c	c	c	c	
86	Pohmar	448738	477.6	558	124	b	1	a	b	b	c	c	c	c	c	c	c	c	c	
87	Padnar	448739	749.9	445	87	b	1	a	b	b	c	c	c		c	c	c	c	c	
88	Matwal	448740	864.1	826	169	b	2	1	b	b	c	c	c	c	c	c	c	c	c	
89	Pungarpal	448741	494.8	221	45	b	1	a	b	b	c	c	c	c	c	c	c	c	c	
90	Rakasmeta	448742	297.8	81	15	c	1	c	c	c	c	c	c	c	c	c	c	c	c	
91	Tekapal	448743	572.7	360	73	b	1	a	b	b	c	c	c	c	c	c	c	c	c	
92	Malam(Viran)	448744	187	19	4	c	a	a	c	c	c	c	c	c	c	c	c	c	c	
93	Mangwal	448745	846	275	59	c	1	b	c	c	c	c	c	c	c	c	c	c	c	
94	Ahkali	448746	103.5	306	60	c	1	c	c	c	c	c	c	c	c	c	c	c	c	
95	Arandwal	448747	226.3	263	56	b	1	a	b	b	c	c	c	c	c	c	c	c	c	

Number of Medical Amenities available. (If not available within the village , the distance range code viz; a for < 5 Kms, b for 5-10 Kms and c for 10+ kms of nearest place where facility is available is given).										Number of Non-Government Medical Amenities available.								Availability of drinking water - Yes / No						Name village				
Community health centre (CHC)	Primary health centre (PHC)	Primary health sub centre (PHS)	Maternity and child welfare centre (MCW)	T.B. clinic (TBC)	Hospital-allopathic (HA)	Hospital-alternative medicine (HO)	Dispensary (D)	Veterinary hospital (VH)	Mobile health clinic (MHC)	Family welfare centre (FWC)	Charitable non Govt. hospital/Nursing home.	Medical practitioner with MBBS Degree	Medical practitioner with other degree	Medical practitioner with no degree	Traditional practitioner and faith healer .	Medicine Shop	Others	Tap water (Treated/Untreated)	Well water (Covered / Uncovered well)	Hand Pump	Tube wells / Bore well	Spring	River / Canal		Tank / Pond / Lake	Others		
21	c	c	c	c	c			c	c	c	c	0	0	0	0	0	0	No	No	Yes	No	No	No	No	No	Kohkadi		
22	c	c	c	c	c	c		c	c	c	c	0	0	0	0	0	0	No	No	Yes	No	No	No	No	No	Timenar		
23	c	c	c	c	c			c	c	c	c	0	0	0	0	0	0	No	Yes	Yes	No	No	No	No	No	Chhoteusari		
24	c	b	b	c	c			b	b	c	c	0	0	0	0	4	0	0	No	No	Yes	No	No	No	Yes	No	Ehara	
25	c	b	b	c	c			c	b	b	c	c	0	0	0	0	6	0	0	No	No	Yes	No	No	No	Yes	No	Nahkanar
26	c	c	1	c	c			c	c	c	c	c	0	0	0	0	3	0	0	No	No	Yes	No	Yes	Yes	Yes	No	Chema
27	c	b	1	c	c			c	b	b	c	c	0	0	0	0	4	0	0	No	No	Yes	No	Yes	Yes	Yes	No	Malnar
28	c	b	b	c	c			b	b	c	c	c	0	0	0	0	4	0	0	No	No	Yes	No	No	No	Yes	No	Chotekoder
29	c	c	c	c	c			c	c	c	c	c	0	0	0	0	5	0	0	No	No	Yes	No	Yes	Yes	Yes	No	Madodha
30	c	c	1	c	c			1	c	c	c	c	0	0	0	0	0	0	No	No	Yes	No	Yes	Yes	No	No	Kadenar	
31	c	c	c	c	c			c	c	c	c	c	0	0	0	0	1	0	0	No	No	Yes	No	Yes	Yes	No	No	Keelam
32	c	c	c	c	c			c	c	c	c	c	0	0	0	0	2	0	0	No	No	Yes	No	Yes	Yes	Yes	No	Becha
33	c	c	c	c	c			c	c	c	c	c	0	0	0	0	2	0	0	No	No	Yes	No	Yes	No	No	No	Markapal
34	c	c	c	c	c			c	c	c	c	c	0	0	0	0	0	0	No	No	Yes	No	Yes	No	Yes	No	Handapal	
35	c	c	c	c	c			c	c	c	c	c	0	0	0	0	0	0	No	No	Yes	No	Yes	Yes	No	No	Tumdiwal	
36	c	c	1	c	c			c	c	c	c	c	0	0	0	0	12	0	0	No	No	Yes	No	Yes	Yes	Yes	No	Kudhur
37	c	b	1	b	c			b	b	c	c	c	0	0	0	0	3	0	0	No	Yes	Yes	No	No	No	Yes	No	Hasalnar
38	c	b	a	b	c			b	b	c	c	c	0	0	0	0	2	0	0	No	Yes	Yes	No	No	No	Yes	No	Jodenga
39	c	b	b	b	c			b	b	c	c	c	0	0	0	0	5	0	0	No	Yes	Yes	No	Yes	No	Yes	No	Puspal
40	c	c		c	c			c	c	c	c	c	0	0	0	0	4	0	0	No	Yes	Yes	No	No	No	Yes	No	Kormel
41	c	c	b	c	c			c	c	c	c	c	0	0	0	0	7	0	0	No	No	Yes	No	No	No	Yes	No	Paroda
42	c	c	1	c	c			c	c	c	c	c	0	0	0	0	5	0	0	No	Yes	Yes	No	No	No	Yes	No	Khadpadi
43	c	c	b	c	c			c	c	c	c	c	0	0	0	0	4	0	0	No	Yes	Yes	No	Yes	No	Yes	No	Adwal
44	c	b	a	b	c			c	b	c	c	c	0	0	0	0	3	0	0	No	Yes	Yes	No	Yes	No	Yes	No	Pohmar
45	c	b	c	b	b			c	b	c	c	c	0	0	0	0	5	0	0	Yes	Yes	Yes	No	No	No	No	No	Padnar
46	c	b	b	b	c			c	b	c	c	c	0	0	0	0	5	0	0	No	No	Yes	No	No	No	Yes	No	Matwal
47	c	b	b	b	c			c	b	c	c	c	0	0	0	0	3	0	0	No	No	Yes	No	No	No	Yes	No	Pungarpal
48	c	c	c	c	c			c	c	c	c	c	0	0	0	0	2	0	0	No	No	Yes	No	No	Yes	No	No	Rakasmeta
49	c	b	1	b	c			c	c	b	c	c	0	0	0	0	4	0	0	No	No	Yes	No	No	No	Yes	No	Tekapal
50	c	c	c	c	c			c	c	c	c	c	0	0	0	0	1	0	0	No	No	No	No	Yes	No	No	No	Malam(Viran)
51	c	c	c	c	c			c	c	c	c	c	0	0	0	0	2	0	0	No	No	Yes	No	No	No	No	No	Mangwal
52	c	c	c	c	c			c	c	c	c	c	0	0	0	0	3	0	0	No	No	Yes	No	No	Yes	Yes	No	Ahkali
53	c	b	b	c	c			b	b	c	c	c	0	0	0	0	1	0	0	No	No	Yes	No	No	Yes	Yes	No	Arandwal

Sr.No.	Name village	Availability of toilet & others Yes / No				Communication and transport facilities (If amenities available code -Yes is given except for Village Pin Code ,If not available within the village , the distance range code viz; a for < 5 Kms, b for 5-10 Kms and c for 10+ kms of nearest place where facility is available is given).																
		Community toilet including bath.	Community toilet excluding bath.	Rural sanitary mart or sanitary hardware outlet available near the village.	Community bio- gas or recycle of waste for productive use.	Post office(PO)	Sub post office (SPO)	Post & Telegraph office (P&TO)	Village Pin Code	Telephones (Land lines)	Public call office (PCO)	Mobile phone coverage	Internet cafes/ Common service centre (CSC)	Private courier facility	Bus service (Public & Private)	Railway stations	Auto/Modified Autos	Taxis and Vans	Tractors	Cycle-pulled rickshaws(Manual & Machine driven)	Carts driven by animals	Sea /River ferry service
1	2	47	48	49	50	51	52	53	54	55	56	57	58	59	60	61	62	63	64	65	66	67
63	Kohkadi	No	No	No	No	c	b	c	494226	c	c	c	c	c	c	c	c	c	c	c	c	b
64	Timenar	No	No	No	No	c	b	c	494226	c	c	c	c	c	c	c	c	c	c	c	c	c
65	Chhoteusari	No	No	No	No	c	b	c	494226	c	c	c	c	c	c	c	c	c	c	c	c	c
66	Ehara	No	No	No	No	c	b	c	494226	c	c	b	c	c	c	c	c	c	b	b	b	b
67	Nahkanar	No	No	No	No	c	b	c	494226	c	c	b	c	c	c	c	c	c	b	b	b	b
68	Chema	No	No	No	No	Yes	Yes	c	494226	c	c	c	c	c	c	c	c	c	c	c	c	b
69	Malnar	No	No	No	No	c	b	c	494226	c	c	b	c	c	c	c	c	c	b	b	b	b
70	Chotekoder	No	No	No	No	c	b	c	494226	c	c	b	c	c	c	c	c	c	b	b	b	b
71	Madodha	No	No	No	No	c	c	c	494226	c	c	c	c	c	c	c	c	c	Yes	Yes	Yes	Yes
72	Kadenar	No	No	No	No	c	Yes	c	494444	c	c	c	c	c	c	c	c	c	Yes	b	b	b
73	Keelam	No	No	No	No	c	c	c	494226	c	c	c	c	c	c	c	c	c	Yes	b	Yes	Yes
74	Becha	No	No	No	No	Yes	c	c	494226	c	c	c	c	c	c	c	c	Yes	Yes	Yes	Yes	Yes
75	Markapal	No	No	No	No	c	c	c	491666	c	c	c	c	c	Yes	c	c	c	Yes	Yes	Yes	Yes
76	Handapal	No	No	No	No	c	c	c	494347	c	c	c	c	c	Yes	c	c	c	Yes	Yes	Yes	Yes
77	Tumdiwal	No	No	No	No	c	c	c	494226	c	c	c	c	c	Yes	c	c	c	c	c	b	b
78	Kudhur	No	No	No	No	c	c	c	494226	c	c	c	c	c	c	c	c	c	c	c	Yes	Yes
79	Hasalnar	No	No	No	No	c	a	c	494226	b	b	Yes	c	c	Yes	c	c	c	c	Yes	Yes	Yes
80	Jodenga	No	No	No	No	c	b	c	494226	b	b	Yes	c	c	c	c	c	c	Yes	b	b	b
81	Puspal	No	No	No	No	c	b	c	496118	b	b	a	c	c	c	c	c	c	Yes	Yes	Yes	Yes
82	Kormel	No	No	Yes	No	c	c	c	494226	c	c	Yes	c	c	Yes	c	c	c	Yes	Yes	Yes	Yes
83	Paroda	No	No	Yes	No	c	c	c	494230	c	c	c	c	c	Yes	c	c	c	Yes	Yes	Yes	Yes
84	Khadpadi	No	No	Yes	No	c	c	c	494226	c	c	Yes	c	c	Yes	c	c	c	Yes	Yes	Yes	Yes
85	Adwal	No	No	No	No	c	b	c	494442	c	c	c	c	c	Yes	c	c	c	c	b	b	b
86	Pohmar	No	No	No	No	c	b	c	494226	c	c	b	c	c	c	c	c	c	Yes	b	b	b
87	Padnar	No	No	No	No	c	b	c	494444	c	c	b	c	c	Yes	c	c	c	c	b	b	b
88	Matwal	No	No	No	No	Yes	b	c	494226	c	c	b	c	c	c	c	a	Yes	Yes	Yes	Yes	Yes
89	Pungarpal	No	No	No	No	c	b	c	494226	c	c	b	c	c	c	c	b	Yes	Yes	Yes	Yes	Yes
90	Rakasmeta	No	No	No	No	c	c	c	494226	c	c	c	c	c	c	c	b	b	Yes	Yes	Yes	Yes
91	Tekapal	No	No	No	No	c	b	c	494226	c	c	b	c	c	c	c	b	Yes	Yes	Yes	Yes	Yes
92	Malam(Viran)	No	No	No	No	c	b	c	494226	c	c	b	c	c	c	c	b	b	a	a	a	a
93	Mangwal	No	No	No	No	c	c	c	494226	c	c	c	c	c	c	c	b	Yes	Yes	Yes	Yes	Yes
94	Ahkali	No	No	No	No	c	c	c	494226	c	c	c	c	c	c	c	c	c	Yes	Yes	Yes	Yes
95	Arandwal	No	No	No	No	c	b	c	494226	c	c	b	c	c	c	c	c	Yes	Yes	Yes	Yes	Yes

Village connected to highways,village roads, banks & credit societies (If amenities available code -Yes is given, If not available within the village , the distance range code viz; a for < 5 Kms, b for 5-10 Kms and c for 10+ kms of nearest place where facility is available is given).

Availability of miscellaneous facilities (If amenities available code -Yes is given range code viz; a for < 5 Kms, b for 5-10 Kms and c for 10+ kms of nearest place where facility is available is given).

68	69	70	71	72	73	74	75	76	77	78	79	80	81	82	83	84	85	86	87	88	89	90	91	2
Connected to national highway(NH)	Connected to state highway(SH)	Connected to major district road (MDR)	Connected to others district road	Pucca roads	Kutcha roads	Water bounded macadam(WBM) roads	Navigable waterway (river/canal)(NW)	Footpaths (FP)	Commercial & Co-operative Banks	ATM	Agricultural Credit Societies	Self-Help Group (SHG)	Public distribution system (PDS) shop	Mandis / Regular market	Weekly Haat	Agricultural marketing society	Integrated Child Development Scheme (Nutritional Centres)	Anganwadi Centre (Nutritional Centres)	Others (Nutritional Centres)	ASHA (Accredited Social Health Activist)	Community centre with/without TV	Sports Field,	Sports Club / Recreation Centre	Name of Village
c	c	c	c	Yes	Yes	Yes			c	c	Yes	Yes	c	c	c	c	c	b	Yes	Yes	c	c	c	Kohkadi
c	c	c	c	c		c		Yes	c	c	c	b	c	c	c	c	c	a	Yes	c	c	c	c	Timenar
c	c	c	c	c	Yes				c	c	c	Yes	b	c	c	c	c	Yes	Yes	Yes	c	c	c	Chhoteusari
c	c	c	b	b	Yes	b			c	c	b	Yes	a	c	b	b	c	a	Yes	Yes	c	c	c	Ehara
c	c	c	c	Yes	Yes	b			c	c	b	Yes	b	c	b	b	c	Yes	Yes	Yes	c	c	c	Nahkanar
c	c	c	c	Yes	Yes	c			c	c	c	Yes	b	c	c	c	c	Yes	Yes	Yes	c	c	c	Chema
c	c	c	c	Yes	Yes	a			c	c	b	Yes	a	c	b	b	c	Yes	Yes	Yes	c	c	c	Malnar
c	c	c	c	Yes	Yes	b			c	c	b	Yes	b	c	b	b	c	b	Yes	Yes	c	c	c	Chotekoder
c	c	c	c	c	Yes	a			c	c	c	Yes	c	c	a	c	c	a	Yes	Yes	c	c	c	Madodha
c	c	c	c	Yes	Yes	c			c	c	c	Yes	Yes	c	Yes	c	c	Yes	Yes	Yes	c	Yes	Yes	Kadenar
c	c	c	c	Yes	Yes	c			c	c	c	Yes	a	c	a	c	c	a	Yes	Yes	c	a	c	Keelam
c	c	c	c	c	Yes	c			c	c	c	Yes	b	c	b	c	c	c	Yes	Yes	c	Yes	c	Becha
Yes	Yes	Yes	Yes	Yes	Yes	c			c	c	c	Yes	b	c	c	c	c	b	Yes	Yes	c	Yes	c	Markapal
Yes	Yes	Yes	Yes		Yes	c			c	c	c	Yes	b	c	c	c	c	b	Yes	Yes	c	Yes	c	Handapal
c	c	Yes	Yes	Yes	Yes	c			c	c	c	Yes	b	c	b	c	c	c	Yes	Yes	c	c	c	Tumdiwal
c	c	c	c	Yes	Yes				c	c	c	Yes	Yes	c	Yes	c	c	Yes	Yes	Yes	c	Yes	c	Kudhur
c	c	b	c	Yes	Yes	Yes			b	c	b	Yes	Yes	c	a	b	c	Yes	Yes	Yes	c	Yes	c	Hasalnar
c	c	c	a	a	Yes				b	c	b	Yes	a	c	b	b	c	Yes	Yes	Yes	c	Yes	c	Jodenga
c	c	b	a	a	Yes	Yes			b	c	b	Yes	Yes	c	b	b	c	Yes	Yes	Yes	c	Yes	c	Puspal
c	c	Yes	c	Yes	Yes				c	c	c	Yes	Yes	c	Yes	c	c	Yes	Yes	Yes	c	a	c	Kormel
c	c	c	c	Yes	Yes				c	c	c	Yes	b	c	a	c	c	a	Yes	Yes	c	b	b	Paroda
c	c	Yes	c	Yes	Yes				c	c	c	Yes	Yes	c	a	c	c	Yes	Yes	Yes	c	Yes	c	Khadpadi
c	c	c	Yes	Yes	Yes	Yes			c	c	c	Yes	b	c	c	c	c	Yes	Yes	Yes	c	b	c	Adwal
c	b	c	Yes	Yes	Yes				b	c	b	Yes	a	c	b	c	c	Yes	Yes	Yes	c	b	c	Pohmar
c	c	Yes	c	Yes	Yes				b	c	b	Yes	b	Yes	b	c	c	Yes	Yes	Yes	c	a	c	Padnar
c	c	c	c	Yes	Yes	Yes			c	c	b	Yes	Yes	c	Yes	c	c	Yes	Yes	Yes	c	c	c	Matwal
c	c	c	c	c	Yes				c	c	b	Yes	a	c	a	c	c	a	Yes	Yes	c	c	c	Pungarpal
c	c	c	c	c	Yes	b			c	c	c	Yes	b	c	c	c	c	a	Yes	Yes	c	Yes	c	Rakasmeta
c	c	c	a	a	Yes	a			c	c	b	Yes	a	c	a	c	c	Yes	Yes	Yes	c	Yes	c	Tekapal
c	c	c	b	b	Yes	a			c	c	c	a	a	c	a	c	c	a	Yes	Yes	c	Yes	c	Malam(Viran)
c	c	c	b	b	Yes	b			c	c	c	Yes	b	c	b	c	c	b	Yes	Yes	c	Yes	c	Mangwal
c	c	c	c	Yes	Yes	c			c	c	c	Yes	c	c	c	c	c	Yes	Yes	Yes	c	Yes	c	Ahkali
c	c	c	b	Yes	Yes	b			b	c	c	Yes	a	c	b	c	c	Yes	Yes	Yes	a	c	c	Arandwal



n, If not available within the village , the distance place where facility is available is given).

Availability of electricity (Yes/No)										Land Use							
										Nearest Town	Area under different types of la						
1	2	92	93	94	95	96	97	98	99	100	101	102	103	104	105	106	107
Name of Village	Cinema / Video Hall	Public Library	Public Reading Room	Newspaper Supply	Assembly Polling station	Birth & Death Registration Office	Power Supply for Domestic Use (ED)	Power Supply for Agricultural Use (EAG)	Power Supply for Commercial Use (EC)	Power Supply for All Uses (EA)	Name	Distance range code i.e. a for < 5 Kms, b for 5-10 Kms and c for 10+ kms .	Forests	Area under Non-agricultural Uses	Barren and Un-cultivable land	Permanent Pastures and Other Grazing Lands	
63	Kohkadi	c	c	a	Yes	Yes	a	No	No	No	No	Kondagaon	c	329.9	7.3	81.2	3.5
64	Timenar	c	c		c	Yes	Yes	No	No	No	No	Kondagaon	c	14.8	5.7	312.9	1.2
65	Chhoteusari	c	c	Yes	c	Yes	Yes	No	No	No	No	Kondagaon	c	266.5	24.5	112.4	15.5
66	Ehara	c	c	a	c	a	a	No	No	No	No	Kondagaon	c	21.5	2.7	817.9	12.2
67	Nahkanar	c	c	Yes	c	Yes	a	No	No	No	No	Kondagaon	c	653.8	16.5	1.7	4
68	Chema	c	c	Yes	c	Yes	a	No	No	No	No	Kondagaon	c	896	67.1	25.5	0.7
69	Malnar	c	c	Yes	c	a	a	No	No	No	No	Kondagaon	c	400.3	30.9	5.2	3
70	Chotekoder	c	c	Yes	c	b	b	No	No	No	No	Kondagaon	c	55.3	2.1	21.2	1.1
71	Madodha	c	c	a	c	a	a	No	No	No	No	Kondagaon	c	310.4	11.8	0.5	0
72	Kadenar	c	c	Yes	c	Yes	Yes	Yes	No	No	No	Kondagaon	c	851.9	10.6	0.6	0
73	Keelam	c	c	a	c	Yes	Yes	No	No	No	No	Kondagaon	c	338.1	17.8	550.7	0
74	Becha	c	c	b	c	Yes	b	No	No	No	No	Kondagaon	c	75.8	11.5	1.9	0
75	Markapal	c	c	b	c	b	b	No	No	No	No	Kondagaon	c	99.2	2.1	554.3	1.8
76	Handapal	c	c	b	c	b	b	No	No	No	No	Kondagaon	c	170.2	22.8	79.9	9.6
77	Tumdiwal	c	c	b	c	Yes	b	No	No	No	No	Kondagaon	c	1052.7	75.7	790.7	40
78	Kudhur	c	c	Yes	c	Yes	Yes	Yes	No	No	No	Kondagaon	c	1018.7	99.9	503.4	50
79	Hasalnar	c	c	Yes	Yes	Yes	Yes	Yes	No	No	No	Kondagaon	c	308.8	10.8	0.4	8.6
80	Jodenga	c	c	a	c	a	a	Yes	No	No	No	Kondagaon	c	66.9	7.3	0.2	19.8
81	Puspal	c	c	Yes	Yes	Yes	Yes	Yes	No	No	No	Kondagaon	c	950	37.3	303.2	70.3
82	Kormel	c	Yes	Yes	c	Yes	Yes	Yes	No	No	No	Kondagaon	c	610.6	13	25.6	8.9
83	Paroda	c	c	b	c	b	b	Yes	No	No	No	Kondagaon	c	244	7.4	212.9	22.2
84	Khadpadi	c	c	c	Yes	Yes	Yes	Yes	No	No	No	Kondagaon	c	981.3	14.5	33.4	33.8
85	Adwal	c	c	b	c	b	b	No	No	No	No	Kondagaon	c	607.8	16.4	81.3	126.3
86	Pohmar	c	c	a	c	Yes	a	Yes	No	No	No	Kondagaon	c	165.6	12.1	113.9	29.2
87	Padnar	c	c	a	c	a	a	Yes	No	No	No	Kondagaon	c	455.4	16.4	0	16
88	Matwal	c	c	Yes	Yes	Yes	Yes	Yes	No	No	No	Kondagaon	c	344.6	90.7	2.6	4
89	Pungarpal	c	c	a	c	Yes	a	No	No	No	No	Kondagaon	c	361.3	45.7	0	4.3
90	Rakasmeta	c	c	a	c	a	a	No	No	No	No	Kondagaon	c	210.6	39.8	12.6	0
91	Tekapal	c	c	Yes	c	a	a	Yes	No	No	No	Kondagaon	c	380	11.5	0	1.4
92	Malam(Viran)	c	c	a	c	a	a	No	No	No	No	Kondagaon	c	74.2	3	59.2	0
93	Mangwal	c	c	c	c	a	b	No	No	No	No	Kondagaon	c	673.7	3.3	87.8	0
94	Ahkali	c	c	a	c	a	a	Yes	No	No	No	Kondagaon	c	48	0.5	4.9	0
95	Arandwal	c	c	a	c	a	a	Yes	No	No	No	Kondagaon	c	143.3	13.4	14.4	0.7

Land Use and use ( in hectares rounded up to one decimal place)												Area irrigated by source (in hectare).			Name of three most important commodities manufactured	Name of Village	Serial Number
Land Under Miscellaneous Tree Crops etc.	Culturable Waste Land	Fallow lands other than current fallows	Current Fallows	Net Area Sown	Total Irrigated Land Area	Total Un-irrigated Land Area	Canals ( C )	Wells/Tube-wells(W/TW)	Tanks/Lakes(T/L)	Water Falls(WF)	Others(O)	First	Second	Third			
108	109	110	111	112	113	114	115	116	117	118	119	120	121	122	2	1	
0	5.6	4.6	10.2	80.7	0	80.7	0	0	0	0	0				Kohkadi	63	
0	3.1	1.2	2.4	31.6	0	31.6	0	0	0	0	0				Timenar	64	
0	54	20.1	18.3	170.4	0	17.4	0	0	0	0	0				Chhoteusari	65	
0	6.2	8	13.9	112.5	0	112.5	0	0	0	0	0				Ehara	66	
0	28.1	2.4	8.6	165.4	0	165.4	0	0	0	0	0				Nahkanar	67	
0	14.7	15.4	12.6	261.2	0	262	0	0	0	0	0				Chema	68	
0	9.6	15.1	25.5	141.2	0	141.2	0	0	0	0	0				Malnar	69	
0	0.6	3.3	4.3	44.6	0	44.6	0	0	0	0	0				Chotekoder	70	
23.8	4.8	4.4	4.9	82.1	0	82.1	0	0	0	0	0				Madodha	71	
13.7	9.5	7.9	4.1	149	0	149	0	0	0	0	0				Kadenar	72	
69.8	5.6	2.7	6.5	185.2	0	185.2	0	0	0	0	0				Keelam	73	
0.8	3.8	0.8	1.6	75.8	0	0	0	0	0	0	0				Becha	74	
0.2	0.2	0.4	9	0	0	0	0	0	0	0	0				Markapal	75	
2.6	1.2	3.5	57.6	0	0	0	0	0	0	0	0				Handapal	76	
0	36.2	6.3	13.7	505.7	531.3	0	0	0	0	0	0				Tumdiwal	77	
0	15.4	1.3	10.8	579.8	0	588.8	0	0	0	0	0				Kudhur	78	
0	10.8	25.6	21.8	237.5	0	244.6	0	0	0	0	0				Hasalnar	79	
0	1.2	1	3	94.6	0.1	99	0	0.1	0	0	0				Jodenga	80	
0	38.2	9.9	4.3	236.2	0.1	251.8	0	0.1	0	0	0				Puspal	81	
0	8.2	8.7	5.1	138.1	0	142.2	0	0	0	0	0				Kormel	82	
0	14	7	6.4	126.6	0	133.4	0	0	0	0	0				Paroda	83	
0	19.6	0	0	133.9	0	147.3	0	0	0	0	0				Khadpadi	84	
0	37.8	17.8	8.8	85.7	0	94.1	0	0	0	0	0				Adwal	85	
0	2.1	1	0.2	153.5	0	172	0	0	0	0	0				Pohmar	86	
0	11.2	30.3	18.8	202	0	210.3	0	0	0	0	0				Padnar	87	
0	2.6	13.9	8.8	396.9	0	412.5	0	0	0	0	0				Matwal	88	
0	7.4	3.6	4.6	68	0	74.8	0	0	0	0	0				Pungarpal	89	
0	1.2	2	3.3	28.2	0	30.3	0	0	0	0	0				Rakasmeta	90	
0	6.8	9.7	7.4	155.8	0	159.9	0	0	0	0	0				Tekapal	91	
0	2.4	1	0.5	46.7	0	46.7	0	0	0	0	0				Malam(Viran)	92	
0	0.5	3.1	0.6	77	0	79	0	0	0	0	0				Mangwal	93	
2.9	2.7	0.3	0.5	43.6	0	43.6	0	0	0	0	0				Ahkali	94	
4.9	2.3	1.1	2.6	43.7	0	43.7	0	0	0	0	0				Arandwal	95	

Sr.No.	Name village	Location code no.	Total area of the village ( in hectares rounded up to one decimal place)	Total population ( 2011 census )	Number of households (2011 census)	Number of educational amenities available. (If not available within the village , the distance range code viz; a for < 5 Kms, b for 5-10 Kms and c for 10+ kms of nearest place where facility is available is given).														
						Pre-Primary school (PP)	Primary school (P)	Middle school (M)	Secondary School (S)	Senior Secondary school (SS)	Degree college of arts science & commerce (ASC)	Engineering college(EC)	Medical college (MC)	Management institute (MI)	Polytechnic (Pt)	Vocational training school /ITI	Non-formal training centre (NFTC)	Special school for disabled (SSD)	Others (specify)	
1	2	3	4	5	6	7	8	9	10	11	12	13	14	15	16	17	18	19	20	
96	Kanga	448748	1330	1021	233	b	4	1	b	b	c	c	c	c	c	c				
97	Khodsanar	448749	608.3	284	55	b	1	a	b	b	c	c	c	c	c	c				
98	Chhotekurusnar	448750	228.9	245	51	a	1	a	a	a	c	c	c	c	c	c				
99	Nawagaon	448751	639.6	456	101	a	2	1	a	a	c	c	c	c	c	c				
100	Padeli	448752	411.9	370	73	b	1		b	b	c	c	c		c	c				
101	Badekurusnar	448753	431.5	914	220	b	2	1	b	b	c	c	c	c	c	c				
102	Badaloor	448754	363.5	248	58	a	1	1	b	b	c	c	c	c	c	c				
103	Mardapal	448755	983	2416	502	1	6	2	1	1	c	c	c	c	c	c	3			
104	Mulnar	448756	373.9	760	170	a	1	1	a	a	c	c	c	c	c	c				
105	Ranapal	448757	399	746	150	a	2	1	a	a	c	c	c	c	c	c				
106	Lakhapuri	448758	668.5	661	154	b	1	1	b	b	c	c	c	c	c	c				
107	Hadkali	448759	512.8	679	155	a	1	a	a	a	c	c	c	c	c	c				
108	Hadeli	448760	274.4	364	80	c	1	1	b	b	c	c	c	c	c	c				
109	Hasel	448761	727.5	487	107	c	2	1	b	b	c	c	c		c	c				
110	Kachora	448762	115.9	607	125	a	2	1	a	a	c	c	c	c	c	c				
111	Nagari	448763	257.2	594	134	b	1	1	a	b	c	c	c	c	c	c				
112	Madanar	448764	963.8	2054	498	a	3	2	1	a	c	c	c	c	c	c				
113	Borgaon	448765	537.3	737	162	c	2	a	b	b	c	c	c	c	c	c				
114	Sonabal	448766	1059.5	3056	678	c	4	2	1	b	c	c	c	c	c	c				
115	Botiknera	448767	1183.4	1109	243	a	2	1	a	a	c	c	c	c	c	c				
116	Polang	448768	469.8	1053	215	b	2	a	a	b	c	c	c	c	c	c				
117	Khandam	448769	439.6	872	177	c	1	c	b	c	c	c	c	c	c	c				
118	Jhara	448770	519.6	614	133	c	1	a	a	b	c	c	c	c	c	c				
119	Botha-Urf Kariyakata	448771	185.8	446	86	c	2	b	b	b	c	c	c	c	c	c				
120	Golawand	448772	751.8	1703	352	c	5	1	1	1	c	c	c	c	c	c				
121	Khachagaon	448773	639.5	988	215	c	4	1	b	c	c	c	c	c	c	c				
122	Sukurpal	448774	990	1105	231	c	4	1	a	a	c	c	c	c	c	c				
123	Joba	448775	2139	2304	569		5	1	a	a	c	c	c	c	c	c	c			
124	Badeusari	448776	769.6	236	57	c	1	a	b	b	c	c	c		c	c				
125	Ghodagaon	448777	2948.2	2297	461	b	5	1	b	b	b	c	c		c	c				
126	Makadi	448778	1042.8	1660	409	c	3	1	1	1	c	c	c			c				
127	Mungapadar	448779	594.4	1369	332	c	3	1	c	a	c	c	c	c	c	c				
128	Mohlai	448780	1089.4	1544	353	c	4	2	1	c	c	c	c	c	c	c				

Number of Medical Amenities available. (If not available within the village, the distance range code viz; a for < 5 Kms, b for 5-10 Kms and c for 10+ kms of nearest place where facility is available is given).										Number of Non-Government Medical Amenities available.								Availability of drinking water - Yes / No						Name village				
Community health centre (CHC)	Primary health centre (PHC)	Primary health sub centre (PHS)	Maternity and child welfare centre (MCW)	T.B. clinic (TBC)	Hospital-allopathic (HA)	Hospital-alternative medicine (HO)	Dispensary (D)	Veterinary hospital (VH)	Mobile health clinic (MHC)	Family welfare centre (FWC)	Charitable non Govt. hospital/Nursing home.	Medical practitioner with MBBS Degree	Medical practitioner with other degree	Medical practitioner with no degree	Traditional practitioner and faith healer .	Medicine Shop	Others	Tap water (Treated/Untreated)	Well water (Covered / Uncovered well)	Hand Pump	Tube wells / Bore well	Spring	River / Canal		Tank / Pond / Lake	Others		
21	c	b	b	c	c			b	b	c	c	0	0	0	0	5	0	0	No	No	Yes	No	Yes	No	Yes	No	Kanga	
22	c	b	b	c	c			b	b	c	c	0	0	0	0	0	0	0	No	No	Yes	No	No	Yes	Yes	No	Khodsanar	
23	c	a	a	c	c			a	a	c	c	0	0	0	0	0	0	0	No	No	Yes	No	No	No	Yes	No	Chhotekurusnar	
24	c	a	a	c	c			a	a	c	c	0	0	0	0	3	0	0	No	Yes	Yes	No	No	Yes	Yes	No	Nawagaon	
25	c	c	b	c	c			b	b	c	c	0	0	0	0	0	0	0	No	Yes	Yes	No	Yes	No	Yes	No	Padeli	
26	c	b	a	c	c			b	b	c	c	0	0	0	0	4	0	0	No	Yes	Yes	No	No	No	Yes	No	Badekurusnar	
27	c	c	a	c	c			c	a	c	c	0	0	0	0	3	0	0	No	Yes	Yes	No	No	No	Yes	No	Badaloor	
28	c	1	1	c	c	c	c	1	c	c	c	0	0	0	0	5	0	0	No	No	Yes	No	No	Yes	Yes	No	Mardapal	
29	c	a	a	a	c			c	a	c	c	0	0	0	0	6	0	0	No	Yes	Yes	No	No	Yes	Yes	No	Mulnar	
30	c	a	a	a	c			c	c	c	c	0	0	0	0	0	0	0	No	Yes	Yes	Yes	No	Yes	Yes	No	Ranapal	
31	c	b	b	b	c			c	1	c	c	0	0	0	0	4	0	0	No	Yes	Yes	No	No	Yes	Yes	No	Lakhapuri	
32	c	a	a	a	c			c	a	c	c	0	0	0	0	0	0	0	No	No	Yes	No	No	Yes	Yes	No	Hadkali	
33	b	b	1	c	c			c	b	c	c	0	0	0	0	1	0	0	No	No	Yes	No	Yes	No	No	No	Hadeli	
34	b	b	b	b	b			c	b	c	c	0	0	0	0	0	0	0	No	No	Yes	No	No	Yes	No	No	Hasel	
35	c	c	a	c	c			c	c	c	c	0	0	0	0	2	0	0	No	Yes	Yes	No	No	Yes	Yes	No	Kachora	
36	c	c	a	c	c	c	c	c	c	c	c	0	0	0	0	0	0	0	No	No	Yes	No	No	Yes	Yes	No	Nagari	
37	c	c	1	c	c	a	a	c	c	c	c	0	0	0	0	0	0	0	No	Yes	Yes	No	Yes	Yes	Yes	No	Madanar	
38	c	c	1	c	c			c	c	c	c	0	0	0	0	0	0	0	No	Yes	Yes	No	No	No	Yes	No	Borgaon	
39	c	1	1	c	c			c	c	c	c	0	0	0	0	0	0	0	Yes	Yes	Yes	Yes	No	Yes	Yes	No	Sonabal	
40	c	c	a	a	c			c	a	c	c	0	0	0	0	0	0	0	No	Yes	Yes	No	No	Yes	Yes	No	Botiknera	
41	c	c	b	a	c			c	b	c	c	0	0	0	0	1	0	0	No	Yes	Yes	Yes	No	Yes	Yes	No	Polang	
42	c	c	b	c	c			c	c	c	c	0	0	0	0	2	0	0	No	Yes	Yes	No	No	No	Yes	No	Khandam	
43	c	c	a	c	c			c	c	c	c	0	0	0	0	1	0	0	No	Yes	Yes	Yes	No	No	Yes	No	Jhara	
44	c	c	b	c	c	c	c	c	c	c	c	0	0	0	0	0	0	0	No	Yes	Yes	No	No	No	No	No	Botha-Urf Kariyakata	
45	c	c	1	c	c			c	c	c	c	0	0	0	1	5	0	0	No	No	Yes	Yes	No	No	Yes	No	Golawand	
46	c	c	b	c	c			c	b	c	c	0	0	0	0	0	0	0	No	Yes	Yes	No	No	No	No	No	Khachagaon	
47	c	a	a	b	c			c	b	b	c	c	0	0	0	0	0	0	No	Yes	Yes	No	No	No	Yes	No	Sukurpal	
48	b	c	1	b	c			c	b	b	c	c	0	0	0	0	0	0	No	Yes	Yes	No	No	No	Yes	No	Joba	
49	c	c	a	a	c			c	c	b	c	c	0	0	0	0	0	0	No	Yes	Yes	No	No	No	Yes	No	Badeusari	
50	c	c	1	1	c			b	b	1	c	c	0	0	0	0	1	0	0	No	Yes	Yes	No	No	Yes	Yes	No	Ghodagaon
51	c	c	1	b	c			c	c	c	c	c	0	0	0	0	0	0	No	Yes	Yes	Yes	No	Yes	Yes	No	Makadi	
52	c	c	1	c	c			c	c	c	c	0	0	0	1	2	0	0	No	Yes	Yes	Yes	No	No	Yes	No	Mungapadar	
53	c	c	a	a	c			c	c	c	c	0	0	0	0	2	0	0	No	Yes	Yes	Yes	No	Yes	Yes	No	Mohlai	

Sr.No.	Name village	Availability of toilet & others Yes / No				Communication and transport facilities (If amenities available code -Yes is given except for Village Pin Code ,If not available within the village , the distance range code viz; a for < 5 Kms, b for 5-10 Kms and c for 10+ kms of nearest place where facility is available is given).																
		Community toilet including bath.	Community toilet excluding bath.	Rural sanitary mart or sanitary hardware outlet available near the village.	Community bio- gas or recycle of waste for productive use.	Post office(PO)	Sub post office (SPO)	Post & Telegraph office (P&TO)	Village Pin Code	Telephones (Land lines)	Public call office (PCO)	Mobile phone coverage	Internet cafes/ Common service centre (CSC)	Private courier facility	Bus service (Public & Private)	Railway stations	Auto/Modified Autos	Taxis and Vans	Tractors	Cycle-pulled rickshaws(Manual & Machine driven)	Carts driven by animals	Sea /River ferry service
1	2	47	48	49	50	51	52	53	54	55	56	57	58	59	60	61	62	63	64	65	66	67
96	Kanga	No	No	No	No	c	b	c	494226	c	c	Yes	c	c		c	c	b	c		Yes	
97	Khodsanar	No	No	No	No	c	b	c	494226	c	c	b	c	c		c	c	c	c		b	
98	Chhotekurusnar	No	No	No	No	c	a	c	494226	c	c	Yes	c	c		c	c	c	a		b	
99	Nawagaon	No	No	No	No	c	a	c	494226	c	c	a	c	c		c	c	a	c		Yes	
100	Padeli	No	No	No	No	c	b	c	494226	c	c	b	c	c		c	c	c	c		b	
101	Badekurusnar	No	No	No	No	c	a	c	494226	c	c	c	c	c		c	c	c	c		Yes	
102	Badaloor	No	No	No	No	c	b	c	494226	c	b	Yes	c	c		c	c	c	a		Yes	
103	Mardapal	No	No	No	No	Yes	Yes	c	494226	c	c	Yes	c	c	Yes	c	c	Yes	Yes		Yes	
104	Mulnar	No	No	No	No	c	a	c	494226	c	c	a	c	c		c	c	a	Yes		Yes	
105	Ranapal	No	No	No	No	c	c	c	494226	c	c	c	c	c		c	c	a	Yes		Yes	
106	Lakhapuri	No	No	No	No	c	c	c	494226	c	c	b	c	c		c	c	b	Yes		Yes	
107	Hadkali	No	No	No	No	c	a	c	494226	c	c	a	c	c		c	c	a	Yes		Yes	
108	Hadeli	No	No	No	No	c	b	c	494226	c	c	Yes	c	c		c	c	c	c		Yes	
109	Hasel	No	No	No	No	c	b	c	494226	c	c	Yes	c	c		c	c	c	c		b	
110	Kachora	No	No	No	No	c	a	c	494226	Yes	a	a	c	c	Yes	c	c	c	Yes		Yes	
111	Nagari	No	No	No	No	c	a	c	491228	c	a	a	c	c	Yes	c	c	Yes	Yes		Yes	
112	Madanar	No	No	No	No	c	a	c	494226	c	c	Yes	c	c	Yes	c	c	c	Yes		Yes	
113	Borgaon	No	No	No	No	c	b	c	491337	c	c	Yes	c	c	Yes	c	c	Yes	Yes		Yes	
114	Sonabal	No	No	No	No	Yes	Yes	c	491228	c	c	Yes	c	c	Yes	c	c	c	Yes		Yes	
115	Botiknera	No	No	No	No	c	a	c	494226	c	b	Yes	c	c		c	c	c	Yes		Yes	
116	Polang	No	No	No	No	c	a	a	494226	c	c	Yes	c	c		c	c	a	Yes		Yes	
117	Khandam	No	No	No	No	c	c	c	491228	c	c	Yes	c	c		c	c	c	Yes		b	
118	Jhara	No	No	No	No	c	c	c	494226	c	c	b	c	c		c	c	c	Yes		Yes	
119	Botha-Urf Kariyakata	No	No	No	No	c	c	c	494661	c	c	c	c	c	Yes	c	c	c	Yes		Yes	
120	Golawand	No	No	No	No	Yes	c	c	494226	c	c	c	c	c		c	c	c	Yes		Yes	
121	Khachagaon	No	No	No	No	c	b	c	494226	c	c	c	c	c		c	c	c	c		Yes	
122	Sukurpal	No	No	No	No	c	a	c	494226	Yes	c	Yes	c	c	Yes	c	c	b	Yes	Yes	Yes	
123	Joba	No	No	No	No	Yes	Yes	Yes	494226	c	c	Yes	c	c	Yes	c	c	c	Yes	Yes	Yes	
124	Badeusari	No	No	No	No	c	a	c	494115	c	c	Yes	c	c	Yes	c	c	c	Yes	Yes	Yes	
125	Ghodagaon	No	No	No	No	Yes	b	c	495683	Yes	b	Yes	c	c	Yes	c	c	b	Yes	Yes	Yes	
126	Makadi	No	No	No	No	Yes	b	c	494347	c	c	Yes	c	c	Yes	c	c	c	Yes	Yes	Yes	
127	Mungapadar	No	No	No	No	c	a	c	494224	Yes	c	Yes	c	c	Yes	c	c	c	c		Yes	
128	Mohlai	No	No	No	No	Yes	Yes	c	494229	Yes	c	Yes	c	c	Yes	c	c	c	c		Yes	

Village connected to highways,village roads, banks & credit societies (If amenities available code -Yes is given, If not available within the village , the distance range code viz; a for < 5 Kms, b for 5-10 Kms and c for 10+ kms of nearest place where facility is available is given).

Availability of miscellaneous facilities (If amenities available code -Yes is given range code viz; a for < 5 Kms, b for 5-10 Kms and c for 10+ kms of nearest place where facility is available is given).

68	69	70	71	72	73	74	75	76	77	78	79	80	81	82	83	84	85	86	87	88	89	90	91	2
Connected to national highway(NH)	Connected to state highway(SH)	Connected to major district road (MDR)	Connected to others district road	Pucca roads	Kutchcha roads	Water bounded macadam(WBM) roads	Navigable waterway (river/canal)(NW)	Footpaths (FP)	Commercial & Co-operative Banks	ATM	Agricultural Credit Societies	Self-Help Group (SHG)	Public distribution system (PDS) shop	Mandis / Regular market	Weekly Haat	Agricultural marketing society	Integrated Child Development Scheme (Nutritional Centres)	Anganwadi Centre (Nutritional Centres)	Others (Nutritional Centres)	ASHA (Accredited Social Health Activist)	Community centre with/without TV	Sports Field,	Sports Club / Recreation Centre	Name of Village
c	c	c	b	Yes	Yes	b			c	c	b	Yes	Yes	c	b	c	c	Yes	Yes	Yes	Yes	c	c	Kanga
c	c	c	b	Yes					c	c	b	Yes	b	c	b	b	c	Yes	Yes	Yes	c	c	c	Khodsanar
c	c	c	a	Yes	Yes	Yes	a		c	c	a	Yes	a	c	a	c	c	a	Yes	Yes	a	c	c	Chhotekurusnar
c	c	c	a	Yes	Yes	a			c	c	a	Yes	a	c	a	a	c	Yes	Yes	Yes	c	c	c	Nawagaon
c	c	c	c	Yes	Yes	b			c	c	b	Yes	b	b	b	b	c	Yes	Yes	Yes	b	c	c	Padeli
c	c	c	Yes	Yes	Yes	Yes			b	c	c	Yes	Yes	c	b	b	c	Yes	Yes	Yes	c	c	c	Badekurusnar
c	c	a	a	Yes	Yes	Yes			c	c	a	Yes	a	c	a	a	c	Yes	Yes	Yes	c	a	c	Badaloor
c	c	c	Yes	Yes	Yes	Yes		Yes	c	Yes	Yes	Yes	Yes	c	Yes	c	c	Yes	Yes	Yes	c	Yes	c	Mardapal
c	c	c	a	Yes	Yes	Yes			c	c	a	Yes	a	c	a	c	c	Yes	Yes	Yes	c	Yes	c	Mulnar
c	c	c	c	Yes	Yes	a			c	c	a	Yes	Yes	c	a	c	c	Yes	Yes	Yes	c	a	c	Ranapal
c	c	c	c	Yes	Yes	a			c	c	b	Yes	Yes	c	b	c	c	Yes	Yes	c	c	Yes	c	Lakhapuri
c	c	c	c	Yes	Yes	a			c	c	a	Yes	a	c	a	c	c	Yes	Yes	Yes	c	Yes	c	Hadkali
c	c	c	c	Yes	Yes	b			b	c	b	Yes	b	b	b	b	c	Yes	Yes	Yes	b	Yes	Yes	Hadeli
c	c	c	c	Yes	Yes				b	c	b	Yes	c	b	b	b	c	Yes	Yes	Yes	c	c	c	Hasel
a	c	Yes	Yes	Yes	Yes	Yes			c	c	b	Yes	a	c	c	c	c	Yes	Yes	Yes	c	c	c	Kachora
b	c	Yes	Yes	Yes	Yes	Yes			c	c	c	Yes	a	c	a	c	c	Yes	Yes	Yes	c	Yes	c	Nagari
c	Yes	c	c	Yes	Yes				c	c	c	Yes	Yes	c	Yes	c	c	Yes	Yes	Yes	c	Yes	c	Madanar
c	c	Yes	Yes	Yes	Yes	Yes			c	c	c	Yes	Yes	c	b	c	c	Yes	Yes	Yes	c	Yes	c	Borgaon
b	c	Yes	Yes	Yes	Yes	Yes			c	c	b	Yes	Yes	c	Yes	c	c	Yes	Yes	Yes	c	Yes	c	Sonabal
a	c	c	Yes	Yes	Yes	Yes			c	c	b	Yes	a	c	a	c	c	Yes	Yes	Yes	c	Yes	c	Botiknera
b	c	b	Yes	Yes	Yes	Yes			c	c	c	Yes	a	c	a	c	c	Yes	Yes	Yes	c	c	c	Polang
c	c	a	Yes	Yes	Yes	Yes			c	c	c	Yes	Yes	c	b	c	c	Yes	Yes	Yes	c	Yes	c	Khandam
c	a	a	Yes	Yes	Yes				c	c	c	Yes	a	c	a	c	c	Yes	Yes	Yes	c	Yes	c	Jhara
c	c	Yes	Yes	Yes	Yes	a			c	c	c	Yes	a	c	b	c	c	Yes	Yes	Yes	c	c	c	Botha-Urf Kariyakata
c	a	a	a	Yes	Yes	Yes			c	c	b	Yes	Yes	c	Yes	c	c	Yes	Yes	Yes	c	Yes	c	Golawand
c	c	c	Yes	Yes	Yes	a			c	c	b	Yes	Yes	c	b	c	c	Yes	Yes	c	c	c	c	Khachagaon
Yes	c	Yes	a	Yes	Yes	Yes	a		c	c	c	Yes	Yes	c	a	b	b	b	Yes	Yes	a	a	c	Sukurpal
Yes	c	c	c	Yes	Yes	Yes	a		c	c	a	Yes	b	c	b	c	c	Yes	Yes	Yes	c	b	c	Joba
Yes	c	Yes	Yes	Yes	Yes	Yes			c	c	b	Yes	a	c	b	c	c	a	Yes	c	a	c	c	Badeusari
Yes	c	Yes	Yes	Yes	Yes	Yes			c	c	c	Yes	Yes	c	b	c	c	Yes	Yes	Yes	Yes	Yes	b	Ghodagaon
b	c	Yes	Yes	Yes	Yes	Yes		Yes	c	b	Yes	Yes	c	Yes	c	c	c	Yes	Yes	Yes	Yes	Yes	c	Makadi
c	c	c	c	Yes	Yes	Yes		Yes	c	Yes	Yes	Yes	c	Yes	c	c	c	Yes	Yes	Yes	c	c	c	Mungapadar
b	c	c	c	Yes	Yes	Yes			c	c	Yes	Yes	Yes	c	Yes	c	c	Yes	Yes	Yes	c	Yes	c	Mohlai

n, If not available within the village , the distance place where facility is available is given).

Availability of electricity (Yes/No)										Land Use							
										Nearest Town	Area under different types of la						
1	2	92	93	94	95	96	97	98	99	100	101	102	103	104	105	106	107
Name of Village	Cinema / Video Hall	Public Library	Public Reading Room	Newspaper Supply	Assembly Polling station	Birth & Death Registration Office	Power Supply for Domestic Use (ED)	Power Supply for Agricultural Use (EAG)	Power Supply for Commercial Use (EC)	Power Supply for All Uses (EA)	Name	Distance range code i.e. a for < 5 Kms, b for 5-10 Kms and c for 10+ kms .	Forests	Area under Non-agricultural Uses	Barren and Un-cultivable land	Permanent Pastures and Other Grazing Lands	
96	Kanga	c	c	Yes	Yes	Yes	Yes	Yes	No	No	No	Kondagaon	c	943.2	34.7	28.7	13.5
97	Khodsanar	c	c	a	c	a	a	Yes	No	No	No	Kondagaon	c	432.1	43	6.8	1
98	Chhotekurusnar	c	c	a	Yes	a	a	Yes	No	No	No	Kondagaon	c	107.8	5.5	0.6	14.4
99	Nawagaon	c	c	a	c	Yes	Yes	Yes	No	No	No	Kondagaon	c	410.4	23.4	45.2	2.6
100	Padeli	c	c	b	Yes	Yes	b	Yes	No	No	No	Kondagaon	c	256.9	6.4	2	6.2
101	Badekurusnar	c	c	Yes	c	Yes	Yes	Yes	No	No	No	Kondagaon	c	109.9	25.6	0	12.2
102	Badaloor	c	c	a	c	a	a	Yes	No	No	No	Kondagaon	c	208.1	17.3	2.6	1.6
103	Mardapal	c	c	c	Yes	Yes	Yes	No	No	No	Yes	Kondagaon	c	420.1	62.7	1.4	59.1
104	Mulnar	c	c	a	c	Yes	a	Yes	Yes	No	No	Kondagaon	c	92.2	31.1	0.3	25.1
105	Ranapal	c	c	Yes	c	Yes	Yes	Yes	No	No	No	Kondagaon	c	152.7	20	0	11
106	Lakhapuri	c	c	Yes	c	Yes	Yes	Yes	No	No	No	Kondagaon	c	326.4	19.6	145.4	1.2
107	Hadkali	c	c	a	c	Yes	a	Yes	No	No	No	Kondagaon	c	240.9	15.6	11.1	5
108	Hadeli	c	c	c	c	Yes	Yes	Yes	No	No	No	Kondagaon	c	178.8	2	3.5	0
109	Hasel	c	c	b	c	Yes	b	Yes	No	No	No	Kondagaon	c	433.2	69.4	13.2	2
110	Kachora	c	c	a	Yes	Yes	a	Yes	No	No	No	Kondagaon	c	11	4.8	2	0
111	Nagari	c	c	Yes	Yes	Yes	a	Yes	No	No	No	Kondagaon	c	87.3	11.5	1.8	7
112	Madanar	c	c	Yes	Yes	Yes	Yes	Yes	No	No	No	Kondagaon	c	485.5	28.8	1.3	40
113	Borgaon	c	c	c	Yes	Yes	Yes	Yes	No	No	No	Kondagaon	c	320.9	4.6	6.6	10
114	Sonabal	c	c	Yes	Yes	Yes	Yes	No	No	No	Yes	Kondagaon	c	140.1	65	0	45.5
115	Botiknera	c	c	c	Yes	Yes	a	No	No	No	Yes	Kondagaon	c	730.9	23.4	1.3	20.4
116	Polang	c	c	c	c	Yes	a	No	No	No	Yes	Kondagaon	c	196.9	19.3	1.7	2.4
117	Khandam	c	c	c	c	Yes	Yes	Yes	No	No	No	Kondagaon	c	167.7	5.5	1.3	28.7
118	Jhara	c	c	c	c	Yes	a	Yes	Yes	No	No	Kondagaon	c	295.2	7.6	0.1	24
119	Botha-Urf Kariyakata	c	c	Yes	Yes	a	a	Yes	No	No	No	Kondagaon	c	87.7	1.9	0	0
120	Golawand	c	c	Yes	Yes	Yes	Yes	Yes	Yes	No	No	Kondagaon	c	306.5	15.2	1.5	7.1
121	Khachagaon	c	c	c	c	Yes	Yes	Yes	Yes	No	No	Kondagaon	c	390.8	10	26.7	1.4
122	Sukurpal	c	c	c	Yes	Yes	Yes	Yes	No	No	No	Kondagaon	c	638.4	6	0	10.3
123	Joba	c	c	c	Yes	Yes	Yes	Yes	No	No	No	Kondagaon	c	1480.2	41.4	0.6	12
124	Badeusari	c	c	c	Yes	a	a	Yes	No	No	No	Kondagaon	c	293	24	330.6	7.8
125	Ghodagaon	c	c	Yes	Yes	Yes	Yes	Yes	Yes	No	No	Kondagaon	c	1442.9	121.3	8.3	80
126	Makadi	c	c	Yes	Yes	Yes	Yes	No	No	No	Yes	Kondagaon	c	360.8	37.7	157.4	5
127	Mungapadar	c	c	Yes	Yes	Yes	Yes	No	No	No	Yes	Kondagaon	c	261.9	13	4.2	3.3
128	Mohlai	c	c	Yes	Yes	Yes	Yes	No	No	No	Yes	Kondagaon	c	90.9	26	6.8	58.4

Land Use and use ( in hectares rounded up to one decimal place)													Area irrigated by source (in hectare).			Name of three most important commodities manufactured	Name of Village	Serial Number
Land Under Miscellaneous Tree Crops etc.	Culturable Waste Land	Fallow lands other than current fallows	Current Fallows	Net Area Sown	Total Irrigated Land Area	Total Un-irrigated Land Area	Canals ( C )	Wells/Tube-wells(W/TW)	Tanks/Lakes(T/L)	Water Falls(WF)	Others(O)	First	Second	Third				
108	109	110	111	112	113	114	115	116	117	118	119	120	121	122	2	1		
0	6.8	8.8	17.1	277.2	0.5	277.2	0	0.5	0	0	0				Kanga	96		
0	2.5	9.1	20.6	93.1	0	93.1	0	0	0	0	0				Khodsanar	97		
0	4	3.9	4.1	88.5	0	88.5	0	0	0	0	0				Chhotekurusnar	98		
0	6.3	10.2	11.5	130	0	130	0	0	0	0	0				Nawagaon	99		
0	10.7	8.1	10.4	111.2	0	111.2	0	0	0	0	0				Padeli	100		
0	10.3	11	22.2	240.3	0.7	239.7	0	0.7	0	0	0				Badekurusnar	101		
0	4.2	4.2	13.1	112.3	0.6	112.3	0	0.6	0	0	0				Badaloor	102		
0	13.9	20.7	41.2	364	5.3	364	0	0.4	0	0	4.9				Mardapal	103		
0	20.8	21.6	34.3	148.5	4.3	148.5	0	0.3	0	0	4				Mulnar	104		
0	27.8	18.8	11.7	157	0.8	155.2	0	0.8	0	0	0				Ranapal	105		
0	14.2	10.4	10.4	140.8	0.5	138.5	0	0.5	0	0	0				Lakhapuri	106		
0	10.8	12.3	17.1	199.9	0	208.2	0	0	0	0	0				Hadkali	107		
14.4	5.2	4.6	4.5	61.6	0	61.6	0	0	0	0	0				Hadeli	108		
0	9.4	19.6	18.9	161.7	0	163.8	0	0	0	0	0				Hasel	109		
6.9	2	0.6	0.7	87.9	5	82.9	0	2	0	0	3				Kachora	110		
0	6.8	3	6.4	133.5	1.8	137.1	0	0	0	0	1.8				Nagari	111		
0	16.7	8.1	15.4	367.9	42.7	337.4	0	0.2	40.3	0	2.2				Madanar	112		
0	7.4	0.4	1.5	185.9	0.2	185.7	0	0	0	0	0.2				Borgaon	113		
0	26.9	25.1	45.5	711.3	88.5	661.5	0	2.2	73.9	0	12.4				Sonabal	114		
0	7	4.8	7.3	388.3	2.2	405.5	0	0	0	0	2.2				Botiknera	115		
0	3	1.9	8.4	236.3	1	213.8	0	0	0	0	1				Polang	116		
0	19.1	0.1	0.4	216.9	0	216.9	0	0	0	0	0				Khandam	117		
0	6.4	0.9	0.7	184.7	0.6	184.7	0	0.6	0	0	0				Jhara	118		
0	1.6	3	5.3	86.2	0.3	86.2	0	0.3	0	0	0				Botha-Urf Kariyakata	119		
0	16.3	12.6	18.2	374.5	0.1	374.5	0	0.1	0	0	0				Golawand	120		
0	3.7	6.7	13.7	186.5	0	186.5	0	0	0	0	0				Khachagaon	121		
0	20.6	12.7	3.5	298.6	8	335.3	0	1	0	0	7				Sukurpal	122		
0	20.5	9	1.6	573.6	6.8	574.1	0	6.8	0	0	0				Joba	123		
0	2.6	4.4	0.8	106.5	4.1	107.3	0	0	0	0	4.1				Badeusari	124		
0	718.3	10.6	2.1	564.8	47.3	565.8	0	0	0	0	47.3				Ghodagaon	125		
0	16.6	12.3	19	433.9	6.6	408.6	0	2	0	0	4.6				Makadi	126		
34	2.8	2.6	1.7	270.8	5.6	289.9	0	1	0	0	4.6				Mungapadar	127		
523	6.1	2	2	374.1	5.5	391	0	0.9	0	0	4.6				Mohlai	128		



Sr.No.	Name village	Location code no.	Total area of the village ( in hectares rounded up to one decimal place)	Total population ( 2011 census )	Number of households (2011 census)	Number of educational amenities available. (If not available within the village , the distance range code viz; a for < 5 Kms, b for 5-10 Kms and c for 10+ kms of nearest place where facility is available is given).														
						Pre-Primary school (PP)	Primary school (P)	Middle school (M)	Secondary School (S)	Senior Secondary school (SS)	Degree college of arts science & commerce (ASC)	Engineering college(EC)	Medical college (MC)	Management institute (MI)	Polytechnic (Pt)	Vocational training school /ITI	Non-formal training centre (NFTC)	Special school for disabled (SSD)	Others (specify)	
1	2	3	4	5	6	7	8	9	10	11	12	13	14	15	16	17	18	19	20	
129	Karanpur	448781	549.4	1249	309	c	5	2	a	c	c	c	c	c	c	c	c	c	c	
130	Kamela	448782	970.2	1138	241	b	3	1	b	b	c	c	c	c	c	c	c	c	c	
131	Kukargarkapal	448783	805.9	1292	241	a	3	1	a	a	c	c	c	c	c	c	c	c	c	
132	Dahikonga	448784	844.6	2307	500	a	4	1	1	1	c	c	c	c	c	c	c	c	c	
133	Pusawand	448785	411.1	974	215	b	2	1	b	b	c	c	c	c	c	c	c	c	c	
134	Badekanera	448786	4027.4	5334	1121	1	11	5	1	1	c	c	c	c	c	c	c	c	c	
135	Badebanjoda	448787	502	1343	265	b	2	1	a	a	c	c	c	c	c	c	c	c	c	
136	Bakhara	448788	781.4	1117	241	b	2	1	a	a	c	c	c	c	c	c	c	c	c	
137	Rajagaon	448789	1315.3	1325	276	c	4	1	b	b	c	c	c	c	c	c	c	c	c	
138	Farasgaon	448790	310.8	210	38	b	1	a	b	b	b	c	c	c	c	b	c	c	c	
139	Bafna	448791	897.2	2250	453	c	3	2	b	b	c	c	c	c	c	c	c	c	c	
140	Chhotebanjoda	448792	305.1	669	128	b	2	1	b	b	c	c	c	c	c	c	c	c	c	
141	Chhotebhirawand	448793	345.8	865	168	a	2	1	b	b	c	c	c	c	c	c	c	c	c	
142	Badebhirawand	448794	416.1	946	174	a	2	a	b	b	c	c	c	c	c	c	c	c	c	
143	Bhagdeva	448795	542.7	1359	264	a	2	1	a	a	c	c	c	c	c	c	c	c	c	
144	Lakhanpuri	448796	174.8	210	47		1	a	a	a	c	c	c	c	c	c	c	c	c	
145	Badebendri	448797	1200.9	2664	558		5	2	1	1	c	c	c	c	c	c	c	c	c	
146	Jarebendri	448798	257.3	457	96	a	1	a	a	a	c	c	c	c	c	c	c	c	c	
147	Bolbola	448799	619.6	806	173	a	2	1	a	a	c	c	c	c	c	c	c	c	c	
148	Karanji	448800	647.2	1470	305	a	4	1	1	a	b	c	c	c	c	b	c	c	c	
149	Fukkagirola	448801	327	619	115	b	1	1	b	b	c	c	c	c	c	c	c	c	c	
150	Mulmula	448802	3526.9	5406	1064	b	10	5	1	b	c	c	c	c	c	c	c	c	c	
151	Chipawand	448803	489.5	1484	309	1	3	2	1	1	c	c	c	c	c	c	c	c	c	
152	Umargaon	448804	506.4	1252	259	a	4	1	a	a	c	c	c	c	c	c	c	c	c	
153	Kuljhar	448805	306.1	657	132	b	2	1	b	b	c	c	c	c	c	c	c	c	c	
154	Singanpur	448806	221.4	810	148	b	3	1	b	b	c	c	c	c	c	c	c	c	c	
155	Sidhawand	448807	275.1	290	64	b	1	a	b	c	c	c	c	c	c	c	c	c	c	
156	Bhiragaon	448808	225.7	1051	220		4	2	b	b	c	c	c	c	c	c	c	c	c	
157	Malgaon	448809	1598.2	2395	472	1	4	1	1	b	c	c	c	c	c	c	c	c	c	
158	Nilji	448810	251.4	600	118	a	3	1	a	c	c	c	c	c	c	c	c	c	c	
159	Katawand	448811	143.5	567	113	b	1	a	b	c	c	c	c	c	c	c	c	c	c	
160	Konda Gaon	448812	3059.2	2017	452	1	4	3	b	b	b	c	c	c	c	b	c	c	c	
161	Mathnibeda	448813	45.2	355	69		1	b	b	c	b	c	c	c	c	c	c	c	c	

Number of Medical Amenities available. (If not available within the village , the distance range code viz; a for < 5 Kms, b for 5-10 Kms and c for 10+ kms of nearest place where facility is available is given).										Number of Non-Government Medical Amenities available.								Availability of drinking water - Yes / No						Name village		
Community health centre (CHC)	Primary health centre (PHC)	Primary health sub centre (PHS)	Maternity and child welfare centre (MCW)	T.B. clinic (TBC)	Hospital-allopathic (HA)	Hospital-alternative medicine (HO)	Dispensary (D)	Veterinary hospital (VH)	Mobile health clinic (MHC)	Family welfare centre (FWC)	Charitable non Govt. hospital/Nursing home.	Medical practitioner with MBBS Degree	Medical practitioner with other degree	Medical practitioner with no degree	Traditional practitioner and faith healer .	Medicine Shop	Others	Tap water (Treated/Untreated)	Well water (Covered / Uncovered well)	Hand Pump	Tube wells / Bore well	Spring	River / Canal		Tank / Pond / Lake	Others
21	c	c	a	a	c	c	c	c	c	c	0	0	0	0	0	0	0	No	Yes	Yes	Yes	No	No	Yes	No	Karanpur
22	c	c	l	b	c	c	b	c	c	c	0	0	0	0	0	0	0	No	No	Yes	No	No	Yes	Yes	No	Kamela
23	c	b	c	b	a	c	c	a	c	c	0	0	0	0	0	0	0	No	No	Yes	No	No	No	Yes	No	Kukargarkapal
24	c	l	l	l	c	l	l	l	c	c	0	0	1	0	10	0	0	Yes	Yes	Yes	No	No	Yes	Yes	No	Dahikonga
25	c	b	a	b	c	b	b	c	c	c	0	0	0	0	8	0	0	No	Yes	Yes	No	No	Yes	Yes	No	Pusawand
26	c	c	l	l	c	c	l	l	c	c	0	0	0	2	8	0	0	No	Yes	Yes	Yes	No	No	Yes	No	Badekanera
27	c	a	l	l	c	c	c	c	c	c	0	0	0	0	0	0	0	No	Yes	Yes	Yes	No	Yes	Yes	No	Badebanjoda
28	c	a	l	a	c	c	c	c	c	c	0	0	0	0	0	0	0	No	No	Yes	No	No	No	Yes	No	Bakhara
29	c	b	b	c	c	b	c	b	c	c	0	0	0	0	2	0	0	No	Yes	Yes	No	No	No	Yes	No	Rajagaon
30	b	b	a	a	b	b	b	a	b	b	0	0	0	0	4	0	0	No	No	Yes	No	No	No	Yes	No	Farasgaon
31	c	b	a	a	c	c	c	b	c	c	0	0	0	1	8	0	0	No	No	Yes	No	No	No	Yes	No	Bafna
32	c	c	b	c	c	c	c	c	c	c	0	0	0	0	2	0	0	No	No	Yes	No	No	No	Yes	No	Chhotebanjoda
33	c	c	b	c	c	c	c	c	c	c	0	0	0	0	0	0	0	No	No	Yes	No	No	No	Yes	No	Chhotebhirawand
34	c	c	b	c	c	c	c	c	c	c	0	0	0	0	0	0	0	No	No	Yes	No	No	No	Yes	No	Badebhirawand
35	c	c	a	c	c	c	c	c	c	c	0	0	1	0	0	0	0	No	No	Yes	No	No	No	Yes	No	Bhagdeva
36	c	b	l	c	c	c	c	c	c	c	0	0	0	0	0	0	0	No	No	Yes	No	No	No	No	No	Lakhanpuri
37	c	b	l	c	c	c	c	c	c	c	0	0	0	0	0	0	0	No	No	Yes	No	No	No	Yes	No	Badebendri
38	c	c	a	c	c	c	c	c	c	c	0	0	0	0	2	0	0	No	No	Yes	No	No	No	Yes	No	Jarebendri
39	c	c	a	c	c	c	c	c	c	c	0	0	0	0	5	0	0	No	No	Yes	No	No	No	Yes	No	Bolbola
40	b	b	l	b	b	b	b	b	b	b	0	0	0	0	5	0	0	No	No	Yes	No	No	No	Yes	No	Karanji
41	c	c	b	b	c	c	c	b	c	c	0	0	0	0	0	0	0	No	No	Yes	No	No	No	Yes	No	Fukkagirola
42	c	c	l	l	c	c	b	b	c	c	0	0	0	0	0	0	0	No	Yes	Yes	No	No	No	Yes	No	Mulmula
43	c	l	l	c	c	2	c	l	c	c	0	0	0	2	1	0	0	No	No	Yes	No	No	No	No	No	Chipawand
44	c	a	a	c	c	c	c	a	c	c	0	0	0	0	0	0	0	No	Yes	Yes	No	No	No	Yes	No	Umargaon
45	c	b	b	c	c	c	b	c	c	c	0	0	0	0	0	0	0	No	No	Yes	No	No	No	Yes	No	Kuljhar
46	c	b	l	b	c	c	b	c	c	c	0	0	0	0	0	0	0	No	Yes	Yes	No	No	No	Yes	No	Singanpur
47	c	c	b	c	c	c	c	c	c	c	0	0	0	0	0	0	0	No	No	Yes	No	No	No	No	No	Sidhawand
48	c	c	b	c	c	c	c	c	c	c	0	0	0	1	2	0	0	No	No	Yes	No	No	No	Yes	No	Bhiragaon
49	c	b	l	c	c	c	b	c	c	c	0	0	0	2	2	0	0	No	No	Yes	No	No	No	Yes	No	Malgaon
50	c	c	a	c	c	c	c	c	c	c	0	0	0	0	0	0	0	No	No	Yes	No	No	No	No	No	Nilji
51	c	c	b	c	c	c	c	c	c	c	0	0	0	0	0	0	0	No	No	Yes	No	No	No	No	No	Katawand
52	b	l	a	b	b	b	b	b	b	b	0	0	0	0	0	0	0	No	Yes	Yes	No	No	No	No	No	Konda Gaon
53	c	c	b	b	c	c	c	c	c	c	0	0	0	0	3	0	0	Yes	Yes	Yes	No	No	No	No	No	Mathnibeda
2																										

Sr.No.	Name village	Availability of toilet & others Yes / No				Communication and transport facilities (If amenities available code -Yes is given except for Village Pin Code ,If not available within the village , the distance range code viz; a for < 5 Kms, b for 5-10 Kms and c for 10+ kms of nearest place where facility is available is given).																
		Community toilet including bath.	Community toilet excluding bath.	Rural sanitary mart or sanitary hardware outlet available near the village.	Community bio- gas or recycle of waste for productive use.	Post office(PO)	Sub post office (SPO)	Post & Telegraph office (P&TO)	Village Pin Code	Telephones (Land lines)	Public call office (PCO)	Mobile phone coverage	Internet cafes/ Common service centre (CSC)	Private courier facility	Bus service (Public & Private)	Railway stations	Auto/Modified Autos	Taxis and Vans	Tractors	Cycle-pulled rickshaws(Manual & Machine driven)	Carts driven by animals	Sea /River ferry service
1	2	47	48	49	50	51	52	53	54	55	56	57	58	59	60	61	62	63	64	65	66	67
129	Karanpur	No	No	No	No	c	a	c	494224	Yes	c	Yes	c	c	Yes	c	c	c	c		Yes	
130	Kamela	No	No	No	No	c	b	c	494226	b	c	Yes	c	c	Yes	c	c	Yes	c		Yes	
131	Kukargarkapal	No	No	No	No	c	a	c	494226	a	c	Yes	c	c	Yes	c	c	a	a		Yes	
132	Dahikonga	No	No	No	No	Yes	Yes	c	494226	Yes	c	Yes	c	c	Yes	c	c	Yes	Yes		Yes	
133	Pusawand	No	No	No	No	c	b	c	494226	c	c	Yes	c	c		c	c	Yes	Yes		Yes	
134	Badekanera	No	No	No	No	Yes	Yes	c	494226	Yes	c	Yes	c	c	Yes	c	c	Yes	Yes		Yes	
135	Badebanjoda	No	No	No	No	c	Yes	Yes	494226	Yes	c	Yes	c	c		c	c	a	Yes		Yes	
136	Bakhara	No	No	No	No	b	c	c	494226	c	c	Yes	c	c	Yes	c	c	a	Yes		Yes	
137	Rajagaon	No	No	No	No	b	b	c	494226	b	b	Yes	c	c	Yes	c	b	b	b		Yes	
138	Farasgaon	No	No	No	No	b	a	b	494552	b	b	Yes	b	b	Yes	c	c	b	b		b	
139	Bafna	No	No	No	No	Yes	Yes	c	494226	Yes	c	Yes	c	c	Yes	c	c	Yes	Yes		Yes	
140	Chhotebanjoda	No	No	No	No	c	b	c	494226	c	c	Yes	c	c		c	c	b	c		Yes	
141	Chhotebhirawand	No	No	No	No	c	a	c	494001	Yes	c	Yes	c	c	Yes	c	c	Yes	Yes		Yes	
142	Badebhirawand	No	No	No	No	c	a	c	494226	c	c	Yes	c	c		c	c	a	Yes		Yes	
143	Bhagdeva	No	No	No	No	c	a	c	494226	c	c	Yes	c	c	Yes	c	c	Yes	c		Yes	
144	Lakhanpuri	No	No	No	No	c	b	c	494226	c	c	Yes	c	c		c	c	b	Yes	Yes	Yes	
145	Badebendri	No	No	No	No	Yes	a	c	494226	c	c	Yes	c	c		c	c	Yes	Yes	Yes	Yes	
146	Jarebendri	No	No	No	No	c	b	c	494226	c	c	Yes	c	c	Yes	c	c	Yes	Yes		Yes	
147	Bolbola	No	No	No	No	c	a	c	494226	c	c	Yes	c	c	Yes	c	c	Yes	c		Yes	
148	Karanji	No	No	No	No	b	a	b	494226	b	b	Yes	b	b	Yes	c	c	Yes	b		Yes	
149	Fukkagirola	No	No	No	No	c	b	c	494226	b	b	Yes	b	c	Yes	c	c	c	Yes		Yes	
150	Mulmula	No	No	No	No	Yes	Yes	c	494226	c	c	Yes	b	c	Yes	c	c	Yes	Yes		Yes	
151	Chipawand	No	No	No	No	c	Yes	c	494226	c	c	Yes	c	c	Yes	c	c	c	c		Yes	
152	Umargaon	No	No	No	No	c	Yes	c	496445	c	c	Yes	c	c	Yes	c	c	c	Yes		Yes	
153	Kuljhar	No	No	No	No	c	b	c	496554	c	c	Yes	c	c		c	c	c	Yes		Yes	
154	Singanpur	No	No	No	No	c	b	c	495674	c	c	Yes	c	c	Yes	c	c	c	c		Yes	
155	Sidhawand	No	No	No	No	c	b	c	494221	c	c	Yes	c	c		c	c	c	c		Yes	
156	Bhiragaon	No	No	No	No	c	a	c	494226	c	c	Yes	c	c	Yes	c	c	Yes	c		Yes	
157	Malgaon	No	No	No	No	Yes	Yes	c	494334	c	c	Yes	c	c	Yes	c	c	c	Yes		Yes	
158	Nilji	No	No	No	No	c	a	c	494221	c	c	Yes	c	c		c	c	c	c		b	
159	Katawand	No	No	No	No	c	b	c	494226	c	c	Yes	c	c		c	c	c	c		b	
160	Konda Gaon	No	No	No	No	b	a	b	494226	Yes	Yes	Yes	b	b	Yes	c	Yes	Yes	Yes		Yes	
161	Mathnibeda	No	No	No	No	c	b	c	496445	c	c	b	c	c		c	c	b	b	Yes	b	

Village connected to highways,village roads, banks & credit societies (If amenities available code -Yes is given, If not available within the village , the distance range code viz; a for < 5 Kms, b for 5-10 Kms and c for 10+ kms of nearest place where facility is available is given).

Availability of miscellaneous facilities (If amenities available code -Yes is given range code viz; a for < 5 Kms, b for 5-10 Kms and c for 10+ kms of nearest place where facility is available is given).

68	69	70	71	72	73	74	75	76	77	78	79	80	81	82	83	84	85	86	87	88	89	90	91	2
Connected to national highway(NH)	Connected to state highway(SH)	Connected to major district road (MDR)	Connected to others district road	Pucca roads	Kutcha roads	Water bounded macadam(WBM) roads	Navigable waterway (river/canal)(NW)	Footpaths (FP)	Commercial & Co-operative Banks	ATM	Agricultural Credit Societies	Self-Help Group (SHG)	Public distribution system (PDS) shop	Mandis / Regular market	Weekly Haat	Agricultural marketing society	Integrated Child Development Scheme (Nutritional Centres)	Anganwadi Centre (Nutritional Centres)	Others (Nutritional Centres)	ASHA (Accredited Social Health Activist)	Community centre with/without TV	Sports Field,	Sports Club / Recreation Centre	Name of Village
c	c	Yes	Yes	Yes	Yes	Yes			c	c	a	Yes	Yes	c	Yes	c	c	Yes	Yes	Yes	c	c	c	Karanpur
c	c	c	Yes	Yes	Yes				c	c	b	Yes	Yes	Yes	b	c	c	Yes	Yes	Yes	c	Yes	c	Kamela
b	c	Yes	Yes	Yes	Yes	Yes			c	c	a	Yes	Yes	b	a	c	c	Yes	Yes	Yes	c	Yes	c	Kukargarkapal
Yes	c	c	Yes	Yes	Yes	Yes			c	c	Yes	Yes	Yes	c	Yes	c	c	Yes	Yes	Yes	c	Yes	c	Dahikonga
b	c	c	c	Yes	Yes	Yes			c	c	b	Yes	Yes	c	b	c	c	Yes	Yes	Yes	c	c	c	Pusawand
c	c	c	Yes	Yes	Yes	Yes			c	c	Yes	Yes	Yes	c	Yes	c	c	Yes	Yes	Yes	c	Yes	c	Badekanera
a	c	c	Yes	Yes	Yes	Yes			c	c	a	Yes	Yes	c	a	c	c	Yes	Yes	Yes	c	Yes	c	Badebanjoda
a	c	c	Yes	Yes	Yes	Yes			c	c	b	Yes	Yes	Yes	a	b	c	Yes	Yes	Yes	c	c	c	Bakhara
b	b	b	Yes	Yes	Yes	Yes			c	c	c	Yes	Yes	c	c	c	c	Yes	Yes	Yes	c	b	c	Rajagaon
b	Yes	b	Yes	Yes	Yes	Yes			b	b	b	Yes	a	b	a	b	b	Yes	Yes	Yes	b	Yes	b	Farasgaon
c	Yes	c	Yes	Yes	Yes	Yes			c	c	c	Yes	Yes	c	Yes	c	c	Yes	Yes	Yes	c	Yes	c	Bafna
c	b	c	b	Yes	Yes	Yes			b	c	c	Yes	b	c	c	c	c	Yes	Yes	Yes	c	Yes	c	Chhotebanjoda
c	a	c	a	Yes	Yes	Yes			b	c	b	Yes	a	c	c	c	c	Yes	Yes	Yes	c	Yes	c	Chhotebhirawand
c	a	c	a	Yes	Yes	Yes			b	c	b	Yes	Yes	c	c	c	c	Yes	Yes	Yes	c	Yes	c	Badebhirawand
c	Yes	Yes	Yes	Yes	Yes	Yes			a	c	b	Yes	Yes	c	a	c	c	Yes	Yes	Yes	c	Yes	c	Bhagdeva
c	b	c	b	b	Yes				b	c	b	Yes	a	b	b	c	c	Yes	Yes	c	c	Yes	c	Lakhanpuri
c	b	c	c	c	Yes	Yes			c	c	a	Yes	Yes	c	Yes	c	c	Yes	Yes	Yes	c	Yes	c	Badebendri
c	c	a	Yes	Yes	Yes	Yes			b	c	b	Yes	a	c	c	b	c	Yes	Yes	a	c	Yes	c	Jarebendri
c	b	a	Yes	Yes	Yes	Yes			b	c	b	Yes	Yes	c	c	b	c	Yes	Yes	Yes	c	Yes	c	Bolbola
b	b	Yes	Yes	Yes	Yes	Yes		Yes	b	b	b	Yes	Yes	b	b	b	b	Yes	Yes	Yes	b	Yes	b	Karanji
c	b	Yes	c	Yes	Yes	Yes	c		c	c	b	Yes	Yes	c	Yes	b	c	Yes	Yes	Yes	Yes	Yes	c	Fukkagirola
c	b	Yes	Yes	Yes	Yes	Yes			c	c	Yes	Yes	Yes	c	Yes	Yes	c	Yes	Yes	Yes	Yes	Yes	c	Mulmula
c	Yes	Yes	Yes	Yes	Yes	Yes		Yes	c	Yes	Yes	Yes	Yes	c	Yes	c	c	Yes	Yes	Yes	c	Yes	c	Chipawand
c	Yes	Yes	Yes	Yes	Yes	Yes			a	c	a	Yes	Yes	c	a	c	c	Yes	Yes	Yes	c	a	c	Umargaon
c	b	b	Yes		Yes	Yes			b	c	b	Yes	b	c	b	c	c	Yes	Yes	Yes	c	b	c	Kuljhar
c	b	Yes	Yes	Yes	Yes	Yes			b	c	c	Yes	Yes	c	b	c	c	Yes	Yes	Yes	c	Yes	c	Singanpur
c	b	c	Yes	Yes	Yes	b			c	c	c	Yes	a	c	b	c	c	Yes	Yes	Yes	c	c	c	Sidhawand
c	c	Yes	Yes		Yes	Yes			b	c	c	Yes	Yes	c	a	c	c	Yes	Yes	Yes	c	c	c	Bhiragaon
c	Yes	Yes	Yes		Yes	Yes			b	c	b	Yes	Yes	c	Yes	c	c	Yes	Yes	Yes	c	Yes	c	Malgaon
c	a	c	Yes		Yes	Yes			c	c	c	Yes	a	c	a	c	c	Yes	Yes	Yes	c	c	c	Nilji
c	b	c	Yes		Yes	Yes			c	c	c	Yes	b	c	b	c	c	Yes	Yes	Yes	c	c	c	Katawand
Yes	Yes	Yes	Yes	Yes	Yes	Yes			b	b	b	Yes	Yes	b	b	b	b	Yes	Yes	Yes	b	Yes	b	Konda Gaon
c	c	b	Yes		a	a			c	c	c	Yes	a	c	b	c	c	Yes	Yes	c	c	c	c	Mathnibeda

n, If not available within the village , the distance place where facility is available is given).

1	2	92	93	94	95	96	97	Availability of electricity (Yes/No)				Land Use					
								98	99	100	101	102	103	104	105	106	107
Name of Village	Cinema / Video Hall	Public Library	Public Reading Room	Newspaper Supply	Assembly Polling station	Birth & Death Registration Office	Power Supply for Domestic Use (ED)	Power Supply for Agricultural Use (EAG)	Power Supply for Commercial Use (EC)	Power Supply for All Uses (EA)	Name	Distance range code i.e. a for < 5 Kms, b for 5-10 Kms and c for 10+ kms .	Forests	Area under Non-agricultural Uses	Barren and Un-cultivable land	Permanent Pastures and Other Grazing Lands	
129	Karanpur	c	c	a	c	Yes	Yes	Yes	Yes	No	No	Kondagaon	c	249.4	15.5	9	28.9
130	Kamela	c	c	Yes	c	Yes	Yes	Yes	No	No	No	Kondagaon	c	546.4	167.8	0	7
131	Kukargarkapal	c	c	Yes	Yes	Yes	Yes	No	No	No	Yes	Kondagaon	c	512.9	9.9	0	1
132	Dahikonga	c	c	Yes	Yes	Yes	Yes	No	No	No	Yes	Kondagaon	c	290.3	45.3	0.2	2
133	Pusawand	c	c	Yes	Yes	Yes	Yes	No	No	No	Yes	Kondagaon	c	84.3	20.3	3.4	3.1
134	Badekanera	c	c	Yes	Yes	Yes	Yes	No	No	No	Yes	Kondagaon	c	2449.4	80.4	1.7	35.1
135	Badebanjoda	c	c	Yes	Yes	Yes	Yes	No	No	No	Yes	Kondagaon	c	131.9	32.1	2.3	3.8
136	Bakhara	c	c	Yes	Yes	Yes	Yes	No	No	No	Yes	Kondagaon	c	502.4	9.4	0.1	0
137	Rajagaon	c	Yes	Yes	Yes	Yes	Yes	Yes	No	No	No	Kondagaon	c	959.5	9.4	0	6
138	Farasgaon	b	b	a	b	a	a	Yes	Yes	No	No	Kondagaon	b	193.6	7.9	0	3.5
139	Bafna	c	Yes	c	Yes	Yes	Yes	No	No	No	Yes	Kondagaon	c	365.6	22.1	5.8	31.9
140	Chhotabanjoda	c	c	b	c	Yes	b	Yes	No	No	No	Kondagaon	c	122.2	4.3	1	0
141	Chhotebhirawand	c	c	a	Yes	Yes	Yes	No	No	No	Yes	Kondagaon	c	133.6	2.4	0.9	16.6
142	Badebhirawand	c	c	Yes	c	Yes	Yes	No	No	No	Yes	Kondagaon	c	149	4.9	0	30
143	Bhagdeva	c	c	Yes	Yes	Yes	Yes	No	No	No	Yes	Kondagaon	c	2.3	10.2	0	64.4
144	Lakhanpuri	c	c	c	c	a	Yes	No	No	No	Yes	Kondagaon	c	98.6	2.1	0	0
145	Badebendri	c	c	c	c	Yes	Yes	No	No	No	Yes	Kondagaon	c	553.3	13.8	1.6	35.2
146	Jarebendri	c	c	a	Yes	a	a	No	No	No	Yes	Kondagaon	c	112.4	6	0	10.3
147	Bolbola	c	c	Yes	Yes	Yes	Yes	No	No	No	Yes	Kondagaon	c	241.9	9.1	0	42.4
148	Karanji	b	b	Yes	Yes	Yes	Yes	No	No	No	Yes	Kondagaon	b	213.1	5.3	0.2	19.3
149	Fukkagirola	c	Yes	Yes	Yes	Yes	Yes	No	No	No	Yes	Kondagaon	c	125.3	5	7.9	20
150	Mulmula	c	c	Yes	Yes	Yes	Yes	No	No	No	Yes	Kondagaon	c	2121.4	63.9	11.5	44.1
151	Chipawand	c	c	Yes	c	Yes	Yes	Yes	No	No	No	Kondagaon	c	104.7	22.8	0.3	22.8
152	Umargaon	c	c	Yes	c	Yes	Yes	No	No	No	Yes	Kondagaon	c	54.6	17.4	0.2	5.9
153	Kuljhar	c	c	b	c	Yes	b	Yes	No	No	No	Kondagaon	c	117	5.3	0.5	10.8
154	Singanpur	c	c	Yes	c	Yes	Yes	Yes	No	No	No	Kondagaon	c	24.8	6.8	0	6.5
155	Sidhawand	c	c	a	c	a	a	Yes	No	No	No	Kondagaon	c	40.9	7.2	26.2	3
156	Bhiragaon	c	c	Yes	c	Yes	Yes	Yes	No	No	No	Kondagaon	c	10.6	5.5	22.1	28.7
157	Malgaon	c	c	Yes	c	Yes	Yes	Yes	No	No	No	Kondagaon	c	983.5	24.8	17.5	40
158	Nilji	c	c	a	c	Yes	a	Yes	No	No	No	Kondagaon	c	79	7.1	0.9	4
159	Katawand	c	c	b	c	Yes	b	Yes	No	No	No	Kondagaon	c	22.4	4.1	0	2.3
160	Konda Gaon	b	b	Yes	Yes	Yes	Yes	No	No	No	Yes	Kondagaon	b	897.6	302	108.3	263.5
161	Mathnibeda	c	c	Yes	c	a	a	No	No	No	No	Kondagaon	c	20	8.3	2	0

Land Use														Name of three most important commodities manufactured	Name of Village	Serial Number
Land use ( in hectares rounded up to one decimal place)							Area irrigated by source (in hectare).									
Land Under Miscellaneous Tree Crops etc.	Culturable Waste Land	Fallow lands other than current fallows	Current Fallows	Net Area Sown	Total Irrigated Land Area	Total Un-irrigated Land Area	Canals ( C )	Wells/Tube-wells(W/TW)	Tanks/Lakes(T/L)	Water Falls(WF)	Others(O)	First	Second	Third		
108	109	110	111	112	113	114	115	116	117	118	119	120	121	122	2	1
0	10	2.4	1.6	232.7	3.4	233	0	0.6	0	0	2.8				Karanpur	129
0	8.4	3.4	4.5	232.5	7.4	232.5	0	0	0	6.7	6.7				Kamela	130
19.3	15.9	5	7	234.9	1	286.4	0	1	0	0	0				Kukargarkapal	131
16	20.2	25.6	26.7	418.2	1.9	442.8	0	0	0	0	1.9	Gitti			Dahikonga	132
0	2.6	4.1	10.5	282.9	2.4	284.5	0	0.2	0.1	0	2.1	Basketry			Pusawand	133
0	40.4	3.2	2.2	1415.1	69.3	1437.4	8.3	0	0	61	0				Badekanera	134
0	2.2	12.1	18.6	299.1	3.6	298.5	0	0.3	0	0	3.3				Badebanjoda	135
0	6.7	9.3	16.2	237.4	0.4	239.6	0	0.4	0	0	0				Bakhara	136
30	3.3	4.6	11	291.6	2	438.2	0	2	0	0	0				Rajagaon	137
0	0	0.5	0.7	104.6	6.4	75.9	0	6.4	0	0	0				Farasgaon	138
0	3	8.5	2.6	457.7	11	416.2	0	11	0	0	0				Bafna	139
0	0	1.2	3.1	173.3	1.6	157.2	0	1.6	0	0	0				Chhotebanjoda	140
0	1.2	0.8	0.8	189.3	8	189.3	0	1.7	0	0	6.3				Chhotebhirawand	141
0	8.4	0.3	0.2	223.2	18.2	223.2	0	3.7	0	0	14.6				Badebhirawand	142
0	70	2.7	1.8	391.2	10	363.8	0	10	0	0	0				Bhagdeva	143
0	0	0.5	0.8	73	0	73	0	0	0	0	0				Lakhanpuri	144
0	2.6	6.2	0.7	587.6	29.5	588.6	0	8.7	0	0	20.9				Badebendri	145
0	3.2	3.6	2.7	119.1	18	86.8	0	18	0	0	0				Jarebendri	146
0	26.2	2.8	5.1	292	33.4	229.4	0	33.4	0	0	0				Bolbola	147
0	5.9	0.2	2.6	400.5	5.1	373.9	0	0	5.1	0	0				Karanji	148
50.6	0	2.1	4.7	111.4	1.2	102.5	0	1.2	0	0	0				Fukkagirola	149
0	103.2	1.4	2.4	1179	11.7	1179.7	0	10.1	1.6	0	0				Mulmula	150
0	46.9	2	1.4	288.6	5.2	280	0	4	1.2	0	0				Chipawand	151
0	80.5	8.2	9	330.7	15.1	330.7	0	11.6	3.5	0	0				Umargaon	152
0	4	0.8	1.5	166.1	0	166.1	0	0	0	0	0				Kuljhar	153
0	2	1	1.4	178.9	0.8	178.9	0	0.8	0	0	0				Singanpur	154
0	10.8	19.8	5.3	161.9	0	161.9	0	0	0	0	0				Sidhawand	155
0	15.5	2.1	4.5	136.8	0	133.5	0	0	0	0	0				Bhiragaon	156
0	12	6	4	510.3	15.1	448.1	0	6	5	0	4.1				Malgaon	157
0	1	5	3.7	150.7	0.6	143.4	0	0.6	0	0	0				Nilji	158
0	0	1	0.6	113.1	1.7	113.1	0	0	1.7	0	0				Katawand	159
0	150.6	26.1	18.7	1292.5	86.4	1250	0	30.4	4.6	0	51.4				Konda Gaon	160
4.2	2.7	4.7	3.3	0	16.9	28.3	0	0	0	0	0				Mathnibeda	161

Sr.No.	Name village	Location code no.	Total area of the village ( in hectares rounded up to one decimal place)	Total population ( 2011 census )	Number of households (2011 census)	Number of educational amenities available. (If not available within the village , the distance range code viz; a for < 5 Kms, b for 5-10 Kms and c for 10+ kms of nearest place where facility is available is given).													
						Pre-Primary school (PP)	Primary school (P)	Middle school (M)	Secondary School (S)	Senior Secondary school (SS)	Degree college of arts science & commerce (ASC)	Engineering college(EC)	Medical college (MC)	Management institute (MI)	Polytechnic (Pt)	Vocational training school /ITI	Non-formal training centre (NFTC)	Special school for disabled (SSD)	Others (specify)
1	2	3	4	5	6	7	8	9	10	11	12	13	14	15	16	17	18	19	20
162	Kotelbeda	448814	35.5	175	27	c	1	b	b	c	c	c	c	c	c	c	c		
163	Sirseebeda	448815	50.3	85	17		1	a	a	b	b	c	c	c	c	b			
164	Medhpal	448816	80.6	242	49	a	1	a	a	a	c	c	c	c	c	c		c	
165	Dholmendri	448817	205.9	217	42	c	1	b	b	b	c	c	c	c	c	c		c	
166	Balasar	448818	85.9	615	140	c	1	a	b	b	c	c	c	c	c	c		c	
167	Hiramandla	448819	1479.2	533	109	c	1	l	b	b	c	c	c	c	c	c	c	c	
168	Marwabeda	448820	136.2	535	112	c	1	l	b	b	c	c	c	c	c	c		c	
169	Kakadbeda	448821	1046.2	732	144	a	1	l	a	a	c	c	c	c	c	c		c	
170	Silati	448822	761.6	778	177	c	2	l	b	b	c	c	c	c	c	c		c	
171	Dongar Silati	448823	956.9	813	148	c	3	l	c	c	c	c	c		c	c	c	c	
172	Usari	448824	1097.7	684	147	b	1	l	b	b	c	c	c	c	c	c	c	c	
173	Hangwa	448825	384	1453	276		4	l	c	c	c	c	c	c	c	c		c	
174	Medpal	448826	391	548	127	a	1	a	b	c	c	c	c	c	c	c	c	c	
175	Gadan Tarai	448827	273.3	219	45	a	1	a	a	a	c	c	c	c	c	c	c	c	
176	Mayur Dongar	448828	202	427	79	c	1	l	b	b	c	c	c	c	c	c		c	
177	Tatri	448829	219.3	276	55	c	1		b	c	c	c	c	c	c	c		c	
178	Changer	448830	484	792	170	c	1	c	c	c	c	c	c	c	c	c		c	
179	Betbeda	448831	344	245	53	c	1	l	a	c	c	c	c	c	c	c		c	
180	Chamai	448832	436	623	127	c	1	b	b	b	c	c	c	c	c	c	c	c	
181	Karsing	448833	376	811	139	c	1	l	a	a	c	c	c	c	c	c			
182	Kakad Gaon	448834	438	561	120	c	1	a	b	b	c	c	c	c	c	c	c	c	
<b>Block T O T A L :</b>			<b>130710.6</b>	<b>170874</b>	<b>35769</b>	<b>9</b>	<b>376</b>	<b>142</b>	<b>25</b>	<b>12</b>	<b>0</b>	<b>0</b>	<b>0</b>	<b>0</b>	<b>0</b>	<b>0</b>	<b>3</b>	<b>0</b>	<b>0</b>

Number of Medical Amenities available. (If not available within the village , the distance range code viz; a for < 5 Kms, b for 5-10 Kms and c for 10+ kms of nearest place where facility is available is given).										Number of Non-Government Medical Amenities available.								Availability of drinking water - Yes / No						Name village		
Community health centre (CHC)	Primary health centre (PHC)	Primary health sub centre (PHS)	Maternity and child welfare centre (MCW)	T.B. clinic (TBC)	Hospital-allopathic (HA)	Hospital-alternative medicine (HO)	Dispensary (D)	Veterinary hospital (VH)	Mobile health clinic (MHC)	Family welfare centre (FWC)	Charitable non Govt. hospital/Nursing home.	Medical practitioner with MBBS Degree	Medical practitioner with other degree	Medical practitioner with no degree	Traditional practitioner and faith healer .	Medicine Shop	Others	Tap water (Treated/Untreated)	Well water (Covered / Uncovered well)	Hand Pump	Tube wells / Bore well	Spring	River / Canal		Tank / Pond / Lake	Others
21	22	23	24	25	26	27	28	29	30	31	32	33	34	35	36	37	38	39	40	41	42	43	44	45	46	2
c	c	b	b	c		c	c	c	c	c	0	0	0	0	2	0	0	No	No	No	No	No	No	No	No	Kotelbeda
b	b	b	b	b			b	b	b	b	0	0	0	0	2	0	0	No	Yes	Yes	No	No	No	No	No	Sirseebeda
c	c	a	c	c			c	c	c	c	0	0	0	0	4	0	0	Yes	Yes	Yes	No	No	No	No	No	Medhpal
c	c	b	c	c			c	c	c	c	0	0	0	0	4	0	0	No	No	Yes	No	No	No	No	No	Dholmendra
c	c	b	c	c			c	c	c	c	0	0	0	0	2	0	0	No	No	Yes	No	No	No	No	No	Balasar
c	c	b	c	c			c	c	c	c	0	0	0	0	2	0	0	No	No	Yes	No	No	No	Yes	No	Hiramandla
c	b	b	c	c			c	b	c	c	0	0	0	0	3	0	0	No	Yes	No	No	No	No	No	No	Marwabeda
c	c	a	a	c			c	a	c	c	0	0	0	0	3	0	0	No	No	Yes	No	No	No	No	No	Kakadbeda
c	b	b	b	c			c	b	c	c	0	0	0	0	2	0	0	No	Yes	Yes	No	No	No	Yes	No	Silati
c	c	c	c	c			c	c	c	c	0	0	0	0	2	0	0	No	Yes	Yes	No	No	No	Yes	No	Dongar Silati
c	b	b	b	c			c	c	c	c	0	0	0	0	0	0	0	No	No	Yes	No	No	Yes	Yes	No	Usari
c	c	l	c	c			c	c	c	c	0	0	0	0	0	0	0	No	No	Yes	No	Yes	No	Yes	No	Hangwa
c	c	b	c	c			c	c	c	c	0	0	0	0	0	0	0	No	No	Yes	No	No	No	Yes	No	Medpal
c	a	l	c	c			a	a	c	c	0	0	0	0	0	0	0	No	No	Yes	No	No	No	Yes	No	Gadan Tarai
c	c	b	b	c			c	c	c	c	0	0	0	0	0	0	0	No	Yes	Yes	No	Yes	No	Yes	No	Mayur Dongar
c	c	b	c	c			c	c	c	c	0	0	0	0	0	0	0	No	No	Yes	No	No	No	Yes	No	Tatri
c	c	c	c	c		c	c	c	c	c	0	0	0	0	0	0	0	No	No	Yes	No	Yes	Yes	No	No	Changer
c	c	b	c	c			c	c	c	c	0	0	0	0	0	0	0	No	No	Yes	No	Yes	No	Yes	No	Betbeda
c	c	c	c	c			c	c	c	c	0	0	0	0	0	0	0	No	No	Yes	No	Yes	Yes	No	No	Chamai
c	c	b	l	c			c	a	c	c	0	0	0	0	0	0	0	No	No	Yes	No	Yes	No	Yes	No	Karsing
c	b	b	b	c			c		c	c	0	0	0	0	0	0	0	No	Yes	Yes	No	No	No	Yes	No	Kakad Gaon
0	7	51	6	0	0	4	3	11	0	0	0	0	4	11	309	0	0	12	79	179	29	30	57	129	0	Block TOTAL :



Sr.No.	Name village	Availability of toilet & others Yes / No				Communication and transport facilities (If amenities available code -Yes is given except for Village Pin Code ,If not available within the village , the distance range code viz; a for < 5 Kms, b for 5-10 Kms and c for 10+ kms of nearest place where facility is available is given).																
		Community toilet including bath.	Community toilet excluding bath.	Rural sanitary mart or sanitary hardware outlet available near the village.	Community bio- gas or recycle of waste for productive use.	Post office(PO)	Sub post office (SPO)	Post & Telegraph office (P&TO)	Village Pin Code	Telephones (Land lines)	Public call office (PCO)	Mobile phone coverage	Internet cafes/ Common service centre (CSC)	Private courier facility	Bus service (Public & Private)	Railway stations	Auto/Modified Autos	Taxis and Vans	Tractors	Cycle-pulled rickshaws(Manual & Machine driven)	Carts driven by animals	Sea /River ferry service
1	2	47	48	49	50	51	52	53	54	55	56	57	58	59	60	61	62	63	64	65	66	67
162	Kotelbeda	No	No	No	No	c	b	c	494226	c	c	b	c	c		c	c	b	b	Yes	b	
163	Sirseebeda	No	No	No	No	b	b	b	494226	b	b	a	b	b		c	b	a	a	Yes	a	
164	Medhpal	No	No	No	No	c	a	c	494448	a	c	a	c	c		c	c	a	a		Yes	
165	Dholmendri	No	No	No	No	c	b	c	494226	c	c	b	c	c		c	c	b	b	Yes	b	
166	Balasar	No	No	No	No	c	b	c	494226	c	c	a	c	c		c	c	b	a		Yes	
167	Hiramandla	No	No	No	No	c	b	c	494226	b	b	b	c	c	Yes	c	b	b	c	Yes	Yes	
168	Marwabeda	No	No	No	No	c	b	c	494448	b	b	Yes	c	c		c	c	b	b		Yes	
169	Kakadbeda	No	No	No	No	c	a	c	494226	a	a	Yes	c	c		c	c	a	c		Yes	
170	Silati	No	No	No	No	c	b	c	493773	b	b	b	c	c		c	c	b	b		Yes	
171	Dongar Silati	No	No	No	No	c	c	c	494226	c	c	Yes	c	c		c	c	c	c		Yes	
172	Usari	No	No	No	No	c	c	c	495330	b	b	Yes	c	c		c	c	a	c		Yes	
173	Hangwa	No	No	No	No	c	c	c	494226	c	c	c	c	c		c	c	c	Yes		Yes	
174	Medpal	No	No	No	No	c	c	c	494450	c	c	c	c	c		c	c	c	a		Yes	
175	Gadan Tarai	No	No	No	No	c	c	c	494226	c	c	Yes	c	c		c	c	c	a		a	
176	Mayur Dongar	No	No	No	No	c	c	c	494226	c	c	b	c	c		c	c	c	c		Yes	
177	Tatri	No	No	No	No	c	c	c	494226	c	c	c	c	c		c	c	c	b		Yes	
178	Changer	No	No	No	No	c	c	c	494665	c	c	c	c	c		c	c	c	c		Yes	
179	Betbeda	No	No	No	No	c	Yes	c	494226	c	c	c	c	c	Yes	c	c	c	Yes		Yes	
180	Chamai	No	No	No	No	c	c	c	494661	c	c	c	c	c		c	c	c	c		Yes	
181	Karsing	No	No	No	No	c	a	c	494226	c	c	a	c	c		c	c	c	Yes		b	
182	Kakad Gaon	No	No	No	No	c	b	c	494226	b	b	c	c	c		c	c	b	b		Yes	
<b>Block T O T A L :</b>		<b>0</b>	<b>0</b>	<b>3</b>	<b>0</b>	<b>28</b>	<b>25</b>	<b>2</b>	<b>182</b>	<b>14</b>	<b>1</b>	<b>92</b>	<b>0</b>	<b>0</b>	<b>70</b>	<b>0</b>	<b>2</b>	<b>26</b>	<b>87</b>	<b>17</b>	<b>127</b>	<b>3</b>

Village connected to highways,village roads, banks & credit societies (If amenities available code -Yes is given, If not available within the village , the distance range code viz; a for < 5 Kms, b for 5-10 Kms and c for 10+ kms of nearest place where facility is available is given).

Availability of miscellaneous facilities (If amenities available code -Yes is given, If not available within the village , the distance range code viz; a for < 5 Kms, b for 5-10 Kms and c for 10+ kms of nearest place where facility is available is given).

68	69	70	71	72	73	74	75	76	77	78	79	80	81	82	83	84	85	86	87	88	89	90	91	2
Connected to national highway(NH)	Connected to state highway(SH)	Connected to major district road (MDR)	Connected to others district road	Pucca roads	Kutcha roads	Water bounded macadam(WBM) roads	Navigable waterway (river/canal)(NW)	Footpaths (FP)	Commercial & Co-operative Banks	ATM	Agricultural Credit Societies	Self-Help Group (SHG)	Public distribution system (PDS) shop	Mandis / Regular market	Weekly Haat	Agricultural marketing society	Integrated Child Development Scheme (Nutritional Centres)	Anganwadi Centre (Nutritional Centres)	Others (Nutritional Centres)	ASHA (Accredited Social Health Activist)	Community centre with/without TV	Sports Field,	Sports Club / Recreation Centre	Name of Village
c	c	b	Yes	a	b				c	c	c	Yes	a	c	b	c	c	a	Yes	Yes	c	b	c	Kotelbeda
b	b	b	Yes	a	a				b	b	b	Yes	b	b	b	b	b	a	Yes	Yes	b	b	b	Sirseebeda
c	c	a	Yes	Yes	a				c	c	a	Yes	a	a	a	c	c	a	Yes	c	c	a	c	Medhpal
c	c	a	Yes	a	b				c	c	b	Yes	b	c	b	c	c	b	Yes	Yes	c	b	c	Dholmendri
b	c	a	Yes	Yes	a	b			c	c	a	Yes	a	c	b	c	c	a	Yes	Yes	c	b	c	Balasar
c	c	Yes	Yes	Yes					c	c	b	Yes	b	c	b	b	c	Yes	Yes	Yes	c	c	c	Hiramandla
c	b	c	Yes	Yes	Yes	b			b	c	b	Yes	b	c	b	b	c	b	Yes	Yes	Yes	Yes	Yes	Marwabeda
c	a	a	a	Yes	Yes	Yes			a	c	a	Yes	a	c	a	c	c	Yes	Yes	Yes	c	Yes	c	Kakadbeda
c	b	b	Yes	Yes	Yes				b	c	b	Yes	Yes	c	b	b	c	Yes	Yes	Yes	c	c	c	Silati
c	c	c	Yes	Yes	Yes	Yes			c	c	b	Yes	b	c	c	b	c	Yes	Yes	Yes	c	c	c	Dongar Silati
a	a	a	a	a	Yes	Yes			c	c	b	Yes	b	c	b	c	c	Yes	Yes	Yes	c	c	c	Usari
c	c	c	c	Yes	Yes	c	c		c	c	c	Yes	Yes	c	b	c	c	Yes	Yes	Yes	c	Yes	c	Hangwa
c	a	c	a	a	Yes	a	c		c	c	c	c	a	c	a	c	c	a	Yes	Yes	c	a	c	Medpal
c	a	c	a	a	Yes	a	c		c	c	c	Yes	a	c	a	c	c	a	Yes	Yes	c	c	c	Gadan Tarai
c	c	a	c	Yes	Yes	Yes			c	c	c	Yes	b	c	b	c	c	Yes	Yes	b	c	Yes	c	Mayur Dongar
c	c	b	b	b	Yes	b			c	c	c	Yes	b	c	b	c	c	b	Yes	Yes	c	b	c	Tatri
c	c	c	c	c	Yes	c			c	c	c	Yes	c	c	c	c	c	Yes	Yes	Yes	c	Yes	c	Changer
a	Yes	c	c	Yes	Yes	Yes			c	c	c	Yes	a	c	a	c	c	a	Yes	Yes	c	Yes	c	Betbeda
c	c	c	c	Yes	Yes	Yes			c	c	c	Yes	a	c	a	c	c	Yes	Yes	Yes	c	Yes	c	Chamai
c	b	c	c	Yes	Yes	Yes			c	c	c	Yes	a	c	a	c	c	Yes	Yes	Yes	c	a	c	Karsing
b	a	b	a	Yes	Yes	b			c	c	b	Yes	b	c	b	b	c	Yes	Yes	Yes	c	Yes	c	Kakad Gaon
<b>13</b>	<b>24</b>	<b>42</b>	<b>80</b>	<b>132</b>	<b>173</b>	<b>95</b>	<b>2</b>	<b>2</b>	<b>6</b>	<b>0</b>	<b>9</b>	<b>175</b>	<b>79</b>	<b>3</b>	<b>33</b>	<b>1</b>	<b>0</b>	<b>149</b>	<b>182</b>	<b>171</b>	<b>12</b>	<b>86</b>	<b>6</b>	<b>Block T O T A L :</b>

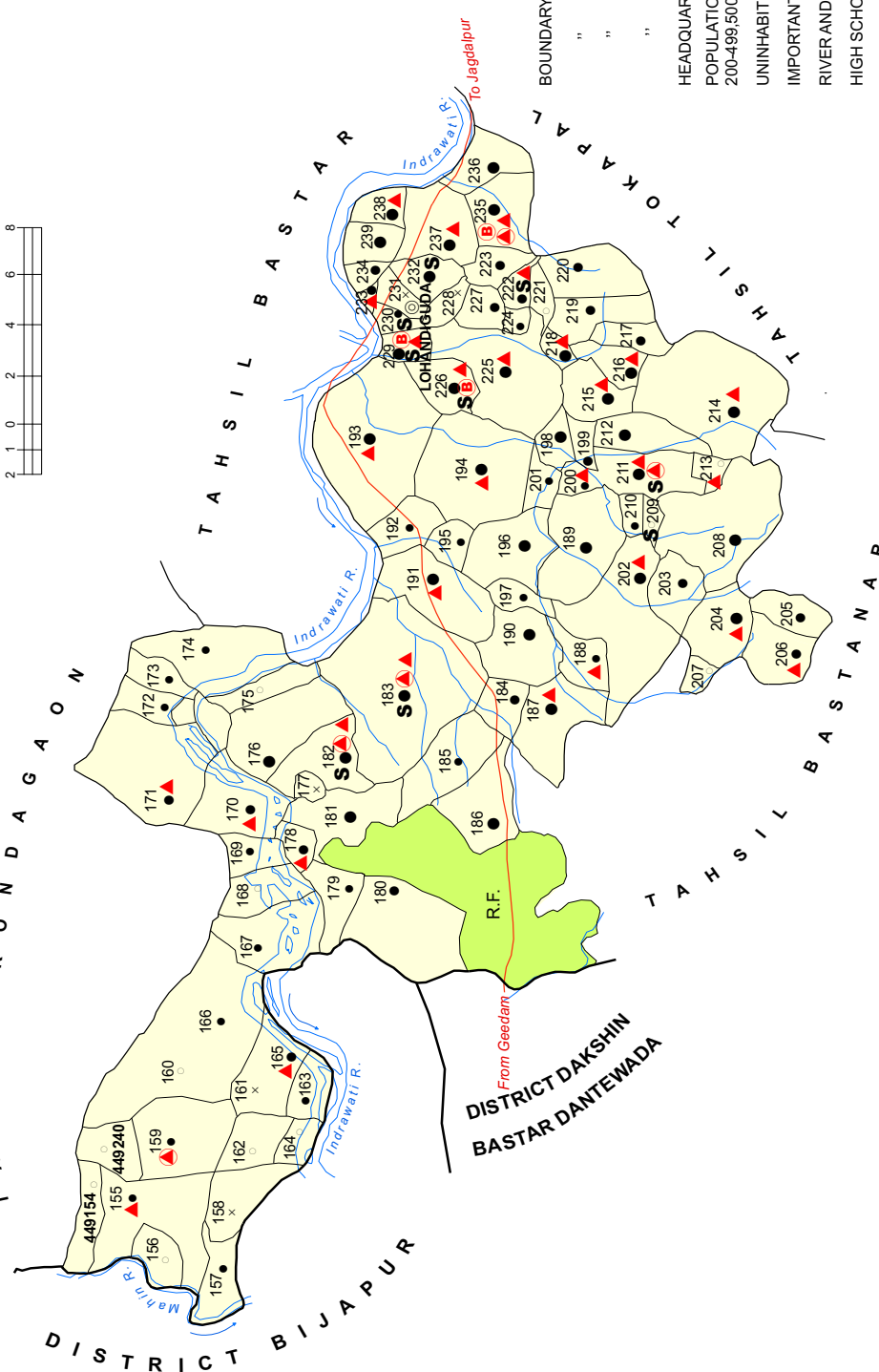
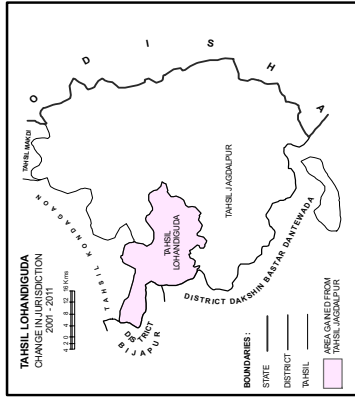
n, If not available within the village , the distance place where facility is available is given).

n, If not available within the village , the distance place where facility is available is given).								Availability of electricity (Yes/No)				Land Use					
												Nearest Town	Area under different types of la				
1	2	92	93	94	95	96	97	98	99	100	101	102	103	104	105	106	107
	Name of Village	Cinema / Video Hall	Public Library	Public Reading Room	Newspaper Supply	Assembly Polling station	Birth & Death Registration Office	Power Supply for Domestic Use (ED)	Power Supply for Agricultural Use (EAG)	Power Supply for Commercial Use (EC)	Power Supply for All Uses (EA)	Name	Distance range code i.e. a for < 5 Kms, b for 5-10 Kms and c for 10+ kms .	Forests	Area under Non-agricultural Uses	Barren and Un-cultivable land	Permanent Pastures and Other Grazing Lands
162	Kotelbeda	c	c	Yes	c	a	a	No	No	No	No	Kondagaon	c	15	5	3.7	2.1
163	Sirseebeda	b	b	Yes	b	a	b	No	No	No	No	Kondagaon	b	15.4	18.2	0	2
164	Medhpal	c	c	a	c	a	a	No	No	No	No	Kondagaon	c	30	12	7.3	5.6
165	Dholmendri	c	c	c	c	b	b	No	No	No	No	Kondagaon	c	101.5	30	12.7	20
166	Balasar	c	c	c	c	Yes	a	No	No	No	No	Kondagaon	c	35.2	25.1	3.1	4.2
167	Hiramandla	c	c	Yes	c	Yes	b	No	No	No	No	Kondagaon	c	1000	279	0	0
168	Marwabeda	c	c	b	Yes	Yes	b	No	No	No	No	Kondagaon	c	111	25	0	0
169	Kakadbeda	c	c	a	c	Yes	a	No	No	No	No	Kondagaon	c	546	200.2	0	0
170	Silati	c	c		c	Yes	a	Yes	No	No	No	Kondagaon	c	400	161.1	0	0
171	Dongar Silati	c	c	b	c	Yes	b	Yes	No	No	No	Kondagaon	c	500.5	200.2	0	0
172	Usari	c	c	b	c	Yes	b	Yes	No	No	No	Kondagaon	c	510	287.4	0	0
173	Hangwa	c	c	Yes	c	Yes	Yes	Yes	No	No	No	Kondagaon	c	160	0	0	13
174	Medpal	c	c	Yes	c	Yes	a	Yes	No	No	No	Kondagaon	c	273	0	0	0
175	Gadan Tarai	c	c	a	c	a	a	Yes	No	No	No	Kondagaon	c	172.2	0	0	0
176	Mayur Dongar	c	c	Yes	c	a	a	Yes	No	No	No	Kondagaon	c	85	0	0	0
177	Tatri	c	c	c	c	a	b	Yes	No	No	No	Kondagaon	c	111.2	0	0	0
178	Changer	c	c	Yes	c	Yes	c	Yes	No	No	No	Kondagaon	c	188	0	0	15
179	Betbeda	c	c	a	c	a	a	Yes	No	No	No	Kondagaon	c	150	7	0	14
180	Chamai	c	c	b	c	Yes	b	Yes	No	No	No	Kondagaon	c	186	0	0	18
181	Karsing	c	c	a	c	Yes	a	Yes	No	No	No	Kondagaon	c	155	0	0	12
182	Kakad Gaon	c	c	Yes	c	Yes	Yes	Yes	No	No	No	Kondagaon	c	180	0	0	15
<b>Block T O T A L :</b>		<b>2</b>	<b>6</b>	<b>86</b>	<b>61</b>	<b>133</b>	<b>95</b>	<b>98</b>	<b>12</b>	<b>3</b>	<b>53</b>	<b>0</b>	<b>0</b>	<b>62454.7</b>	<b>5272.5</b>	<b>8399.4</b>	<b>3614.6</b>

Land Use and use ( in hectares rounded up to one decimal place)													Area irrigated by source (in hectare).			Name of three most important commodities manufactured			Name of Village	Serial Number
Land Under Miscellaneous Tree Crops etc.	Culturable Waste Land	Fallow lands other than current fallows	Current Fallows	Net Area Sown	Total Irrigated Land Area	Total Un-irrigated Land Area	Canals ( C )	Wells/Tube-wells(W/TW)	Tanks/Lakes(T/L)	Water Falls(WF)	Others(O)	First	Second	Third						
108	109	110	111	112	113	114	115	116	117	118	119	120	121	122	2	1				
1.6	4.2	1.8	2.1	0	15.5	20	0	0	0	0	0				Kotelbeda	162				
0	4.1	0	10.1	0.5	16.7	33.6	0	0	0	0	0				Sirseebeda	163				
5	10	3	5.1	2.6	38.6	42	0	0	0	0	0				Medhpal	164				
16.1	5.1	15.7	3.1	1.7	74.4	131.5	0	0	0	0	0				Dholmendri	165				
3.7	2.7	8.2	2.1	1.6	25.6	60.3	0	0	0	0	0				Balasar	166				
200.2	0	0	0	0	0	0	0	0	0	0	0				Hiramandla	167				
0	0.2	0	0	0	0	0	0	0	0	0	0				Marwabeda	168				
0	0	0	300	0	2	0	0	0	2	0	0				Kakadbeda	169				
100.5	0	100	0	0	0	0	0	0	0	0	0				Silati	170				
200.2	0	0	0	56	0.2	0	0	0	0.2	0	0				Dongar Silati	171				
300	0	0	0.3	0	3	0	0	0	3	0	0				Usari	172				
0	0	0	9	202	2	200	0	0	2	0	0				Hangwa	173				
0	0	0	0	118	0	0	0	0	0	0	0				Medpal	174				
0	0	0	0	101.1	0	101.1	0	0	0	0	0				Gadan Tarai	175				
0	0	0	0	117	0	0	0	0	0	0	0				Mayur Dongar	176				
0	0	0	0	108.1	0	108.1	0	0	0	0	0				Tatri	177				
0	0	0	81	200	0	202	0	0	0	0	0				Changer	178				
0	0	0	8	165	0	102	0	0	0	0	0				Betbeda	179				
0	0	0	146	86	0	200	0	0	0	0	0				Chamai	180				
0	0	0	14	195	2	197	0	0	2	0	0				Karsing	181				
0	0	0	18	225	2	195	0	0	2	0	0				Kakad Gaon	182				
<b>2169.3</b>	<b>4127.1</b>	<b>1477.6</b>	<b>2215.9</b>	<b>40978.8</b>	<b>2092</b>	<b>52514.5</b>	<b>18.3</b>	<b>490.5</b>	<b>303.2</b>	<b>67.7</b>					<b>Block T O T A L :</b>					



INDIA  
 CHHATTISGARH  
**TAHSIL LOHANDIGUDA**  
 C.D.BLOCK LOHANDIGUDA  
 DISTRICT BASTAR



Total Number of C.D.Block	.....01
Total Number of Town	.....00
Total Number of Villages	.....87
Total Area (in Sq. kms)	.....845.83
Total Population	.....75842
Distance from District Headquarters to Tahsil Headquarters	.....20 Kms.

- BOUNDARY, DISTRICT.....
- " TAHSIL.....
- " VILLAGE WITH MDDS CODE .....
- " RESERVED-FOREST .....
- HEADQUARTERS: TAHSIL.....
- POPULATION SIZE OF VILLAGES: BELOW 200, 200-499,500-999,1000-4999.....
- UNINHABITED VILLAGE WITH MDDS CODE.....
- IMPORTANT METALLED ROADS.....
- RIVER AND STREAM.....
- HIGH SCHOOL/INTER COLLEGE.....
- BANK.....
- DISPENSARY.....
- PRIMARY HEALTH CENTRE.....
- OTHER MEDICAL SERVICES.....

Tahsil Headquarters is also the C.D.Block Headquarters .  
 C.D. Block boundary of Lohandiguda is co-terminus with tahsil boundary



### Alphabetical list of Villages alongwith location code 2001 and 2011

Serial No.	Name of Village	2011 Census MDDS Code Number	2001 Location Code Number
1	2	3	4
<b>Name of CD Block: LOHANDIGUDA (0127)</b>			
<b>Name of Sub-Dist: Lohandiguda (0007)</b>			
1	Adwal	449209	01843300
2	Airmur	449189	01837100
3	Airwar	449201	01838300
4	Alnar	449211	01843500
5	Amlidhar	449167	01834900
6	Anjar	449202	01838400
7	Arandwal	449220	01844400
8	Arpund	449163	01834500
9	Badanji	449237	01846100
10	Badedhaur	449226	01845000
11	Badegumiapal	449203	01838500
12	Badeparoda	449227	01845100
13	Badrenga	449187	01836900
14	Baghanpal	449218	01844200
15	Barchhepal	449213	01843700
16	Belar	449235	01845900
17	Beliyapal	449228	01845200
18	Benidharaur	449230	01845400
19	Bheja	449176	01835800
20	Binta	449182	01836400
21	Bodali	449155	01834100
22	Chalkiguda	449221	01844500
23	Chandanpur	449233	01845700
24	Chandela	449170	01835200
25	Chhindbahar	449216	01844000
26	Chhindgaon	449239	01846300
27	Chhote Gumia Pal	449197	01837900
28	Chhoteparroda	449224	01844800
29	Chitrakot	449193	01837500
30	Dabpal	449223	01844700
31	Dharmabeda	449169	01835100
32	Dhuragaon	449232	01845600
33	Gadhiya	449225	01844900
34	Garda	449208	01843200
35	Harra Koder	449165	01834700
36	Hathi Darha	449184	01836600
37	Hirram	449158	
38	Hitameta	449159	
39	Irikpal	449200	01838200
40	Kahchenar	449157	01834300
41	Kaknar	449171	01835300
42	Karekot	449181	01836300



Serial No.	Name of Village	2011 Census MDDS Code Number	2001 Location Code Number
1	2	3	4
43	Karkaguda	449195	01837700
44	Karkapal	449217	01844100
45	Kasturpal	449190	01837200
46	Kodebada	449234	01845800
47	Kodenar	449168	01835000
48	Koder	449186	01836800
49	Korali	449175	01835700
50	Kothiyaguda	449222	01844600
51	Kumhali	449238	01846200
52	Kuthar	449196	01837800
53	Lakhaibeda	449210	01843400
54	Limaupadar	449188	01837000
55	Lohandiguda	449231	01845500
56	Mahima	449172	01835400
57	Malewahi	449164	01834600
58	Mandar	449198	01838000
59	Mardum	449183	01836500
60	Marenga	449185	01836700
61	Matnar	449191	01837300
62	Mendiri	449192	01837400
63	Michnar	449214	01843800
64	Munjer	449177	01835900
65	Neganar	449199	01838100
66	Palam	449173	01835500
67	Parapur	449194	01837600
68	Pavel	449240	01892000
69	Pichi Koder	449166	01834800
70	Pohnar	449161	
71	Puspal A	449162	01834400
72	Puspal Chi	449174	01835600
73	Raigondi	449179	01836100
74	Sadara	449212	01843600
75	Salepal	449156	01834200
76	Satashpur	449178	01836000
77	Silkajhodi	449207	01838900
78	Sulenga	449180	01836200
79	Takraguda	449236	01846000
80	Taragaon	449215	01843900
81	Tetam	449154	01834000
82	Toyar	449204	01838600
83	Tumaskodar	449160	
84	Turemorka	449219	01844300
85	Usaribeda	449229	01845300



CENSUS OF INDIA 2011

AMENITIES AND

Name of District:- Bastar

Name of CD Block:-LOHANDIGUDA

Sr.No.	Name village	Location code no.	Total area of the village ( in hectares rounded up to one decimal place)	Total population ( 2011 census )	Number of households (2011 census)	Number of educational amenities available. (If not available within the village , the distance range code viz; a for < 5 Kms, b for 5-10 Kms and c for 10+ kms of nearest place where facility is available is given).														
						Pre-Primary school (PP)	Primary school (P)	Middle school (M)	Secondary School (S)	Senior Secondary school (SS)	Degree college of arts science & commerce (ASC)	Engineering college(EC)	Medical college (MC)	Management institute (MI)	Polytechnic (Pt)	Vocational training school /ITI	Non-formal training centre (NFTC)	Special school for disabled (SSD)	Others (specify)	
1	2	3	4	5	6	7	8	9	10	11	12	13	14	15	16	17	18	19	20	
1	Tetam	449154	1478	147	33		1		c	c	c	c	c	c	c	c			c	
2	Bodali	449155	1198.3	391	65		1	1			c	c								
3	Salepal	449156	682.3	141	32		b	b	c	c	c	c								
4	Kahchenar	449157	1025.4	362	84	c	1	1	c	c	c	c	c	c	c	c	c		c	
5	Hirram	449158	0	0	0															
6	Hitameta	449159	0	265	66	c	a	a	c	c	c	c	c		c	c			c	
7	Tumaskodar	449160	0	40	11						c	c								
8	Pohnar	449161	0	0	0															
9	Puspal A	449162	105.2	56	10	c	a	a	c	c	c	c	c		c	c			c	
10	Arpund	449163	607.8	313	68		1				c	c	c	c	c	c	c	c	c	
11	Malewahi	449164	299.2	158	32		1	1	c	c	c	c			c	c				
12	Harra Koder	449165	925.3	868	217	c	5	2	c	c	c	c	c		c	c			c	
13	Pichi Koder	449166	343.8	334	64	c	1	a	c	c	c	c	c	c	c	c	c		c	
14	Amlidhar	449167	472.3	354	69	c	2	a	b	c	c	c	c		c	c			c	
15	Kodenar	449168	380.9	194	45		1	1	c	c	c	c	c	c	c	c	c		c	
16	Dharmabeda	449169	159.4	205	49	c	2	1	b	c	c	c	c	c	c	c	c		c	
17	Chandela	449170	745.9	712	156	c	3	1	b	c	c	c	c	c	c	c	c		c	
18	Kaknar	449171	1352.5	802	180	c	3	1	c	c	c	c	c		c	c			c	
19	Mahima	449172	292.8	242	40	c	1	a	b	b	c	c	c	c	c	c	c		c	
20	Palam	449173	367.5	207	48	c	1	1	b	c	c	c	c	c	c	c	c		c	
21	Puspal Chi	449174	715.4	285	62	c	2	2	b	c	c	c	c	c	c	c	c		c	
22	Korali	449175	607.1	177	39	c	1	1	b	c	c	c	c	c	c	c	c		c	
23	Bheja	449176	1454.4	1311	305	c	7	1	a	c	c	c	c	c	c	c	c		c	
24	Munjer	449177	31.8	0	0															
25	Satashpur	449178	346.4	674	170	c	3	1	a	c	c	c	c	c	c	c			c	
26	Raigondi	449179	655.5	279	51	c	1	1	b	c	c	c	c	c	c	c	c		c	
27	Sulenga	449180	736.4	669	131	c	2	1	c	c	c	c	c	c	c	c	c		c	
28	Karekot	449181	829.8	1308	285	c	5	1	a	c	c	c	c	c	c	c	c		c	
29	Binta	449182	720.4	1231	272	c	4	1	1	b	c	c	c	c	c	c	c		c	

**- VILLAGE DIRECTORY**

LAND USE ( AS IN 2009 )

Location CodeNo:-414

Location CodeNo:-0127

Number of Medical Amenities available. (If not available within the village , the distance range code viz; a for < 5 Kms, b for 5-10 Kms and c for 10+ kms of nearest place where facility is available is given).										Number of Non-Government Medical Amenities available.								Availability of drinking water - Yes / No						Name village		
21	22	23	24	25	26	27	28	29	30	31	32	33	34	35	36	37	38	39	40	41	42	43	44		45	46
Community health centre (CHC)	Primary health centre (PHC)	Primary health sub centre (PHS)	Maternity and child welfare centre (MCW)	T.B. clinic (TBC)	Hospital-allopathic (HA)	Hospital-alternative medicine (HO)	Dispensary (D)	Veterinary hospital (VH)	Mobile health clinic (MHC)	Family welfare centre (FWC)	Charitable non Govt. hospital/Nursing home.	Medical practitioner with MBBS Degree	Medical practitioner with other degree	Medical practitioner with no degree	Traditional practitioner and faith healer .	Medicine Shop	Others	Tap water (Treated/Untreated)	Well water (Covered / Uncovered well)	Hand Pump	Tube wells / Bore well	Spring	River / Canal	Tank / Pond / Lake	Others	
c	c	c	c	c	c	c	c	c	c	c	0	0	0	0	0	0	0	No	No	Yes	No	No	No	No	No	Tetam
c	c	1							c	c	0	0	0	0	0	0	0	Yes	No	Yes	Yes	Yes	Yes	Yes	No	Bodali
c	c	c	c						c	c	0	0	0	0	0	0	0	No	No	No	No	No	Yes	No	No	Salepal
c	c	c	c	c	c	c	c	c	c	c	0	0	0	0	1	0	0	No	Yes	Yes	No	No	Yes	No	No	Kahchenar Hirram
c	1	b	c	c	c	c	c	c	c	c	0	0	0	0	3	0	0	No	Yes	No	No	No	No	Yes	No	Hitameta
c	c								c	c	0	0	0	0	0	0	0	No	No	No	No	No	No	No	No	Tumaskodar Pohnar
c	c	b	c	c	c		b	c	c	c	0	0	0	0	2	0	0	No	No	Yes	No	Yes	No	Yes	No	Puspal A
c	c	b	b		b	b	c	c	c	c	0	0	3	0	3	0	0	No	No	Yes	No	Yes	Yes	Yes	No	Arpund
c	c	a	c				c	c	c	c	0	0	0	0	0	0	0	No	No	Yes	No	Yes	No	No	No	Malewahi
c	c	1	c	c		1	c	c	c	c	0	0	0	0	3	0	0	No	Yes	Yes	No	No	Yes	Yes	No	Harra Koder
c	c	a	c	c	c	c	a	c	c	c	0	0	0	0	2	0	0	No	No	Yes	No	No	Yes	No	No	Pichi Koder
c	b	b	b				c	c	c	c	0	0	0	0	1	0	0	No	No	Yes	No	No	Yes	No	No	Amlidhar
c	c	c	c	c	c		c	c	c	c	0	0	0	0	0	0	0	No	No	Yes	No	Yes	Yes	Yes	No	Kodenar
c	b	b	c	c	b	b	c	c	c	c	0	0	0	0	1	0	0	No	Yes	Yes	No	No	Yes	Yes	No	Dharmabeda
c	b	1	c	c	c	c	c	c	c	c	0	0	0	0	2	0	0	No	No	Yes	No	No	Yes	Yes	No	Chandela
c	b	1	b	c	c	c	c	c	c	c	0	0	1	1	0	0	0	No	No	Yes	No	No	Yes	No	No	Kaknar
c	b	a	b	c	c	c	c	c	c	c	0	0	0	0	2	0	0	No	No	Yes	No	No	Yes	No	No	Mahima
c	b	b	b	c	c	c	c	c	c	c	0	0	0	0	2	0	0	No	Yes	Yes	No	No	Yes	Yes	No	Palam
c	b	b	c	c	c	c	c	c	c	c	0	0	0	0	2	0	0	No	No	Yes	No	No	Yes	Yes	No	Puspal Chi
c	b		b	c	c		c	c	c	c	0	0	0	0	2	0	0	No	No	No	No	No	Yes	No	No	Korali
c	b	c	c	c	c	c	c	c	c	c	0	0	0	0	4	0	0	No	No	Yes	No	No	Yes	Yes	No	Bheja Munjer
c	a	1	a	c	c	c	c	c	c	c	0	0	0	0	2	0	0	No	Yes	Yes	No	No	Yes	Yes	No	Satashpur
c	b	b	b	c	c	c	c	c	c	c	0	0	0	0	1	0	0	No	No	Yes	No	No	Yes	No	No	Raigondi
c	b	b	c	c	c	c	c	c	c	c	0	0	0	0	6	0	0	No	No	Yes	No	No	No	Yes	No	Sulenga
c	a	a	c	c	c	c	c	c	c	c	0	0	0	0	2	0	0	No	No	Yes	No	No	Yes	Yes	No	Karekot
c	1	1	c	c	c	c	c	c	c	c	0	0	0	0	5	0	0	No	No	Yes	No	No	Yes	Yes	No	Binta

CENSUS OF INDIA 2011

AMENITIES AND

Name of District:- Bastar

Name of CD Block:-LOHANDIGUDA

Sr.No.	Name village	Availability of toilet & others Yes / No				Communication and transport facilities (If amenities available code -Yes is given except for Village Pin Code ,If not available within the village , the distance range code viz; a for < 5 Kms, b for 5-10 Kms and c for 10+ kms of nearest place where facility is available is given).																	
		Community toilet including bath.	Community toilet excluding bath.	Rural sanitary mart or sanitary hardware outlet available near the village.	Community bio- gas or recycle of waste for productive use.	Post office(PO)	Sub post office (SPO)	Post & Telegraph office (P&TO)	Village Pin Code	Telephones (Land lines)	Public call office (PCO)	Mobile phone coverage	Internet cafes/ Common service centre (CSC)	Private courier facility	Bus service (Public & Private)	Railway stations	Auto/Modified Autos	Taxis and Vans	Tractors	Cycle-pulled rickshaws(Manual & Machine driven)	Carts driven by animals	Sea/River ferry service	
1	2	47	48	49	50	51	52	53	54	55	56	57	58	59	60	61	62	63	64	65	66	67	
1	Tetam	No	No	No	No	c	c	c	496115	c	c	b	c	c		c	c	c	c			Yes	
2	Bodali	No	No	No	No		Yes	Yes	494223	c	c	c	c	c		c	c	c	c			b	
3	Salepal	No	No	No	No		Yes	Yes	494441	c	c	c	c	c	Yes	c	c	c	c			b	
4	Kahchenar	No	No	No	No		c		494441	c	c	c	c	c		c	c	c	c			b	
5	Hirram																						
6	Hitameta	No	No	No	No	c	a	c	494441	c	c	c	c	c		c	c	a	a			a	
7	Tumaskodar	No	No	No	No		c	c	496440	c	c	c	c	c		c	c	c	c			b	
8	Pohnar																						
9	Puspal A	No	No	No	No	c	b	c	494010	c	c	c	c	c		c	c	c	c			b	
10	Arpund	No	No	No	No	c	c	c	494441	b	b	b	b	b		c	c	Yes	b	Yes	Yes		
11	Malewahi	No	No	No	No		b		494222	c	c	c	c	c		c	c	c	c			b	
12	Harra Koder	No	No	No	No	c	Yes	c	494441	c	c	Yes	c	c		c	c	Yes	c			b	
13	Pichi Koder	No	No	No	No	c	c	c	494441	c	c	Yes	c	c		c	c	a	c			b	
14	Amlidhar	No	No	No	No		c	c	494010	c	c	c	c	c		c	c	a	b			a	Yes
15	Kodenar	No	No	No	No	c	c	c	494556	c	c	c	c	c		c	c	c	c			b	Yes
16	Dharmabeda	No	No	No	No	c	b	b	494010	c	c	Yes	c	c		c	c	b	b			b	
17	Chandela	No	No	No	No	c	c	b	494010	c	c	c	c	c	Yes	c	c	b	c			b	
18	Kaknar	No	No	No	No	Yes	c	c	494221	c	c	Yes	c	c		c	c	c	c	Yes	b	Yes	
19	Mahima	No	No	No	No	c	a	c	494010	c	c	Yes	c	c		c	c	c	c			Yes	
20	Palam	No	No	No	No	c	b	c	494010	c	c	Yes	c	c		c	c	b	b			Yes	Yes
21	Puspal Chi	No	No	No	No	c	c	c	494010	b	c	b	c	c		c	c	b	c			b	
22	Korali	No	No	No	No	c	b	c	494010	b	b	Yes	c	c		c	c	c	b			b	Yes
23	Bheja	No	No	No	No	c	c	a	494010	c	c	Yes	c	c	Yes	c	c	Yes	c			Yes	Yes
24	Munjer																						
25	Satashpur	No	No	No	No	c	a	c	494010	c	c	a	c	c		c	c	Yes	a			Yes	
26	Raigondi	No	No	No	No	c	b	c	494010	b	c	Yes	c	c		c	c	b	b			b	Yes
27	Sulenga	No	No	No	No	c	c	b	494661	c	c	Yes	c	c		c	c	b	Yes			b	
28	Karekot	No	No	No	No	c	a	c	494010	c	c	Yes	c	c		c	c	Yes	c			Yes	Yes
29	Binta	No	No	No	No	c	c		494450	c	c	Yes	c	c		c	c	Yes	Yes			Yes	

**- VILLAGE DIRECTORY**

LAND USE ( AS IN 2009 )

Location CodeNo:-414

Location CodeNo:-0127

Village connected to highways,village roads, banks & credit societies (If amenities available code -Yes is given, If not available within the village , the distance range code viz; a for < 5 Kms, b for 5-10 Kms and c for 10+ kms of nearest place where facility is available is given).

Availability of miscellaneous facilities (If amenities available code -Yes is given code viz; a for < 5 Kms, b for 5-10 Kms and c for 10+ kms of nearest place w

68	69	70	71	72	73	74	75	76	77	78	79	80	81	82	83	84	85	86	87	88	89	90	91	2
Connected to national highway(NH)	Connected to state highway(SH)	Connected to major district road (MDR)	Connected to others district road	Pucca roads	Kutchcha roads	Water bounded macadam(WBM) roads	Navigable waterway (river/canal)(NW)	Footpaths (FP)	Commercial & Co-operative Banks	ATM	Agricultural Credit Societies	Self-Help Group (SHG)	Public distribution system (PDS) shop	Mandis / Regular market	Weekly Haat	Agricultural marketing society	Integrated Child Development Scheme (Nutritional Centres)	Anganwadi Centre (Nutritional Centres)	Others (Nutritional Centres)	ASHA (Accredited Social Health Activist)	Community centre with/without TV	Sports Field,	Sports Club / Recreation Centre	Name village
c	c	c	c	c				Yes	c	c	c	Yes	c	Yes	c	c	c	c	Yes	Yes	Yes	Yes	Yes	Tetam
c	c	c	c	c	Yes	Yes			c	c	c	Yes	c	Yes	c	a	c	Yes	Yes	Yes	c	c	c	Bodali
Yes	c	c	c	c					c	c	c	Yes	c	Yes	c	c	c	b	Yes	Yes	c	c	c	Salepal
c	c	c	c	c				Yes	c	c	c	Yes	c	c	c	c	c	Yes	Yes	Yes	c	c	c	Kachchenar
																								Hirram
c	c	c	c	c				Yes	c	c	c	Yes	b	c	c	c	c	Yes	Yes	Yes	c	c	c	Hitameta
c	c	c	c	c				Yes	c	c	c	Yes	b	Yes	Yes	c	c	Yes	Yes	Yes	c	c	c	Tumaskodar
																								Pohnar
c	c	c	c	c	Yes		Yes		c	c	c	a	b	c	c	c	c	Yes	Yes	Yes	c	c	c	Puspal A
c	b	c	b	b	Yes	b			c	c	c	Yes	Yes	c	b	c	c	Yes	Yes	Yes	c	c	c	Arpund
c	c	c	c	c	Yes				c	a	c	Yes	a	Yes	c	c	a	Yes	Yes	Yes	c	c	c	Malewahi
c	c	c	c	c	Yes				c	c	c	Yes	Yes	c	c	c	c	Yes	Yes	c	c	Yes	c	Harra Koder
c	c	c	c	c	Yes				c	c	c	Yes	a	c	a	c	c	Yes	Yes	Yes	c	c	c	Pichi Koder
c	c	c	c	c	Yes		Yes		c	c	c	Yes	Yes	Yes	Yes	c	c	Yes	Yes	Yes	c	c	c	Amlidhar
c	c	c	c	c	Yes	c	Yes		c	c	c	Yes	c	c	c	c	c	Yes	Yes	Yes	c	c	c	Kodenar
c	c	c	b	b	Yes	b	Yes		c	c	c	Yes	a	c	b	c	c	Yes	Yes	Yes	c	c	c	Dharmabeda
c	c	Yes	c		Yes				c	c	c	Yes	Yes	c	c	c	c	Yes	Yes	Yes	c	c	c	Chandela
c	c	c	c	c	Yes				c	c	c	Yes	Yes	Yes	Yes	c	c	Yes	Yes	Yes	c	c	c	Kaknar
c	c	c	c	c	Yes	b			c	c	c	Yes	b	c	a	c	c	Yes	Yes	Yes	c	c	c	Mahima
c	c	c	c	c	Yes		Yes		c	c	c	Yes	b	c	a	c	c	Yes	Yes	Yes	c	c	c	Palam
c	c	c	b	Yes	Yes				c	c	c	b	c	a	c	c	c	Yes	Yes	Yes	c	a	c	Puspal Chi
c	c	c	b	b	Yes		Yes		c	c	c	Yes	b	c	b	c	c	Yes	Yes	Yes	c	b	c	Korali
c	c	Yes	Yes		Yes		Yes		c	c	c	Yes	Yes	c	Yes	Yes	c	Yes	Yes	Yes	c	c	c	Bheja
																								Munjer
c	c	c	c	c	Yes				c	c	c	Yes	Yes	c	a	c	c	Yes	Yes	Yes	a	c	c	Satashpur
c	c	c	c	c	Yes	c	Yes		c	c	c	Yes	b	c	b	Yes	c	Yes	Yes	Yes	c	a	c	Raigondi
c	c	c	Yes	Yes	Yes				c	c	c	Yes	a	c	b	c	c	Yes	Yes	Yes	c	c	c	Sulenga
c	c	c	Yes	Yes	Yes				c	c	c	Yes	Yes	c	a	c	c	Yes	Yes	Yes	c	c	c	Karekot
c	c	c	Yes	Yes	Yes				c	c	c	Yes	Yes	c	Yes	Yes	c	Yes	Yes	Yes	c	Yes	b	Binta

CENSUS OF INDIA 2011

AMENITIES AND

Name of District:- Bastar

Name of CD Block:-LOHANDIGUDA

, If not available within the village , the distance range here facility is available is given).

Availability of electricity (Yes/No)

Land Use

Nearest Town

Area under different types of la

1	2	92	93	94	95	96	97	98	99	100	101	102	Land Use				
													103	104	105	106	107
Name village	Cinema / Video Hall	Public Library	Public Reading Room	Newspaper Supply	Assembly Polling station	Birth & Death Registration Office	Power Supply for Domestic Use (ED)	Power Supply for Agricultural Use (EAG)	Power Supply for Commercial Use (EC)	Power Supply for All Uses (EA)	Name	Distance range code i.e. a for < 5 Kms, b for 5-10 Kms and c for 10+ kms .	Forests	Area under Non-agricultural Uses	Barren and Un-cultivable land	Permanent Pastures and Other Grazing Lands	
1	Tetam	c	c	c	c	Yes	Yes	No	No	No	No	Jagdalpur	c	1250.2	27.8	150.3	2.1
2	Bodali	c	c	Yes	c	Yes	Yes	No	No	No	No	Jagdalpur	c	870.9	25.7	74.8	141.2
3	Salepal	c	c	Yes	c	c	Yes	No	No	No	No	Jagdalpur	c	260.4	32.4	355	0
4	Kahchenar	c	c	c	c	Yes	Yes	No	No	No	No	Jagdalpur	c	320.7	33.7	434.2	25.7
5	Hirram											Jagdalpur	c	0	0	0	0
6	Hitameta	c	c	c	c	Yes	Yes	No	No	No	No	Jagdalpur	c	0	0	0	0
7	Tumaskodar	c	c	Yes	c	Yes	Yes	No	No	No	No	Jagdalpur	c	0	0	0	0
8	Pohnar											Jagdalpur	c	0	0	0	0
9	Puspal A	c	c	a	c	a	a	No	No	No	No	Jagdalpur	c	56.2	4.6	4.4	0
10	Arpund	c	c	Yes	Yes	Yes	Yes	No	No	No	No	Jagdalpur	c	147.2	266.2	34.4	20.3
11	Malewahi	c	c	c	c	Yes	Yes	Yes	No	No	No	Jagdalpur	c	99.1	15	105.6	0
12	Harra Koder	c	c	c	c	Yes	Yes	Yes	No	No	No	Jagdalpur	c	168	184	168.3	58.1
13	Pichi Koder	c	c	a	c	Yes	Yes	No	No	No	No	Jagdalpur	c	149.1	89.7	33	9
14	Amlidhar	c	c	Yes	c	Yes	Yes	No	No	No	No	Jagdalpur	c	49.8	105.8	117.3	0
15	Kodenar	c	c	b	c	a	b	No	No	No	No	Jagdalpur	c	135.1	174.8	10.1	0
16	Dharmabeda	c	c	a	c	Yes	Yes	Yes	No	No	No	Jagdalpur	c	36.3	56.4	0	6
17	Chandela	c	c	Yes	c	Yes	Yes	No	No	No	No	Jagdalpur	c	91	163.8	241.3	34.1
18	Kaknar	c	c	c	c	Yes	Yes	Yes	No	No	No	Jagdalpur	c	493.6	291.1	315.4	38.7
19	Mahima	c	c	a	c	Yes	Yes	Yes	No	No	No	Jagdalpur	c	97.9	79.8	0	0
20	Palam	c	c	Yes	c	Yes	Yes	Yes	No	No	No	Jagdalpur	c	217.1	23.2	0	40
21	Puspal Chi	c	c	Yes	c	Yes	Yes	No	No	No	No	Jagdalpur	c	364.2	95.5	189.3	0
22	Korali	c	c	b	c	Yes	Yes	No	No	No	No	Jagdalpur	c	429.5	92.2	0	0
23	Bheja	c	c	Yes	c	Yes	Yes	No	No	No	Yes	Jagdalpur	c	272.4	66.4	654.6	23.1
24	Munjer											Jagdalpur	c	0	1.5	0	0
25	Satashpur	c	c	Yes	c	Yes	Yes	No	No	No	No	Jagdalpur	c	57.1	93.8	38.8	18.8
26	Raigondi	c	c	a	c	Yes	Yes	No	No	No	No	Jagdalpur	c	362.4	105.3	0	26.3
27	Sulenga	c	c	a	c	Yes	Yes	No	No	No	No	Jagdalpur	c	0	19.3	106.4	60
28	Karekot	c	c	c	c	Yes	Yes	No	No	No	No	Jagdalpur	c	7.3	204.8	290.2	3.2
29	Binta	c	c	Yes	c	Yes	Yes	No	No	No	Yes	Jagdalpur	c	195.3	41.6	152.2	5.7

**- VILLAGE DIRECTORY**

LAND USE ( AS IN 2009 )

Location CodeNo:-414

Location CodeNo:-0127

Land Use												Name of three most important commodities manufactured			Name of Village	Serial Number
Land use ( in hectares rounded up to one decimal place)							Area irrigated by source (in hectare).					First	Second	Third		
Land and Under Miscellaneous Tree Crops etc.	Culturable Waste Land	Fallow lands other than current fallows	Current Fallows	Net Area Sown	Total Irrigated Land Area	Total Un-irrigated Land Area	Canals ( C )	Wells/Tube-wells(W/TW)	Tanks/Lakes(T/L)	Water Falls(WF)	Others(O)	First	Second	Third		
108	109	110	111	112	113	114	115	116	117	118	119	120	121	122	2	1
0	7.8	6.2	5	28.6	0	30.6	0	0	0	0	0				Tetam	1
0	10	1.9	8.3	65.5	0	68.6	0	0	0	0	0				Bodali	2
0	1	3.7	7.4	22.3	0	23.5	0	0	0	0	0				Salepal	3
0	26	10.3	6.3	168.5	0	177.5	0	0	0	0	0				Kahchenar	4
0	0	0	0	0	0	0	0	0	0	0	0				Hirram	5
0	0	0	0	0	0	0	0	0	0	0	0				Hitameta	6
0	0	0	0	0	0	0	0	0	0	0	0				Tumaskodar	7
0	0	0	0	0	0	0	0	0	0	0	0				Pohnar	8
0	0.6	3.8	4.4	31.1	0	33.4	0	0	0	0	0				Puspal A	9
0	1	10.4	12.6	115.6	0	120.7	0	0	0	0	0				Arpund	10
0	7.1	0	0.9	71.4	0	80.5	0	0	0	0	0				Malewahi	11
1.9	31	19	25.1	270	0	276	0	0	0	0	0				Harra Koder	12
0	7.1	1	1.9	52.9	0	56.1	0	0	0	0	0				Pichi Koder	13
0.9	27.9	10	18.2	142.3	0	147.7	0	0	0	0	0				Amlidhar	14
0	8.2	2	4	46.6	0	48.9	0	0	0	0	0				Kodenar	15
0	4.4	0	0.2	56	0	57	0	0	0	0	0				Dharmabeda	16
0	19.7	12.3	6.1	177.6	0	185.5	0	0	0	0	0				Chandela	17
0.3	9.8	3.6	9.6	190.3	0	197.1	0	0	0	0	0				Kaknar	18
0	14	4.8	8.1	88.2	0	98	0	0	0	0	0				Mahima	19
0	32.6	3	3	48.5	0	51.6	0	0	0	0	0				Palam	20
0	6.3	3.8	6.4	49.9	0	51.5	0	0	0	0	0				Puspal Chi	21
0	6.8	3.9	6.9	67.9	0.5	71.9	0	0.5	0	0	0				Korali	22
0	33.8	21	13.6	369.6	0.6	376.5	0	0	0	0.6	0				Bheja	23
0	1	1.6	2.1	25.7	0	25.7	0	0	0	0	0				Munjer	24
0	2.3	6.1	10.5	118.9	1.4	121.8	0	0	0	0	1.4				Satashpur	25
0	73.3	4	6.7	77.5	0.8	82.1	0	0	0	0	0.8	Bamboo Items			Raigondi	26
0	360.4	11.4	48.5	130.5	0	135.6	0	0	0	0	0				Sulenga	27
0	82.1	2.2	11	229	1.5	334.6	0	0	0	0	1.5				Karekot	28
0	40	1.1	1.3	283.3	1.4	294	0	0	0	0	1.4				Binta	29



Sr.No.	Name village	Location code no.	Total area of the village ( in hectares rounded up to one decimal place)	Total population ( 2011 census )	Number of households (2011 census)	Number of educational amenities available. (If not available within the village , the distance range code viz; a for < 5 Kms, b for 5-10 Kms and c for 10+ kms of nearest place where facility is available is given).														
						Pre-Primary school (PP)	Primary school (P)	Middle school (M)	Secondary School (S)	Senior Secondary school (SS)	Degree college of arts science & commerce (ASC)	Engineering college(EC)	Medical college (MC)	Management institute (MI)	Polytechnic (Pt)	Vocational training school /ITI	Non-formal training centre (NFTC)	Special school for disabled (SSD)	Others (specify)	
1	2	3	4	5	6	7	8	9	10	11	12	13	14	15	16	17	18	19	20	
30	Mardum	449183	3343.3	2471	530	c	6	2	1	1	c	c	c	c	c	c	c	c	c	
31	Hathi Darha	449184	466.9	548	124	c	1	1	a	a	c	c	c	c	c	c	c	c	c	
32	Marenga	449185	1086.8	479	95	c	2	1	b	b	c	c	c	c	c	c	c	c	c	
33	Koder	449186	1853	1286	267	c	4	1	b	b	c	c	c	c	c	c	c	c	c	
34	Badrenga	449187	1102.1	1105	244	c	3	1	a	a	c	c	c	c	c	c	c	c	c	
35	Limaupadar	449188	442.8	353	67	1	1	1	b	b	c	c	c	c	c	c	c	c	c	
36	Airmur	449189	1262.5	1344	311	4	3	3	c	c	c	c	c	c	c	c	a	c	c	
37	Kasturpal	449190	1077	1001	226	c	4	1	a	a	c	c	c	c	c	c	c	c	c	
38	Matnar	449191	1255.3	1626	364	c	6	1	b	b	c	c	c	c	c	c	c	c	c	
39	Mendiri	449192	294.7	244	53	c	1	a	b	b	c	c	c	c	c	c	c	c	c	
40	Chitrakot	449193	2288	3587	834	a	1	3	a	a	c	c	c	c	c	c	a	c	c	
41	Parapur	449194	2384.8	2653	616	b	11	3	b	b	c	c	c	c	c	c	c	c	c	
42	Karkaguda	449195	114.3	292	43	c	1	a	b	b	c	c	c	c	c	c	c	c	c	
43	Kuthar	449196	1066.2	1106	236	c	3	1	c	c	c	c	c	c	c	c	c	c	c	
44	Chhote Gumia Pal	449197	331.5	436	88	c	2	1	b	b	c	c	c	c	c	c	c	c	c	
45	Mandar	449198	433.7	1239	285	c	3	1	b		c	c	c	c	c	c	c	c	c	
46	Neganar	449199	275.9	702	159	c	1	1	b	b	c	c	c	c	c	c	c	c	c	
47	Irikpal	449200	170	478	108	1	1	a	b	c	c	c	c	c	c	c	c	c	c	
48	Airwar	449201	853.3	307	58	c	2	1	b	c	c	c	c	c	c	c	c	c	c	
49	Anjar	449202	1715.3	1960	536	c	7	2	a	c	c	c	c	c	c	c	c	c	c	
50	Badegumiapal	449203	503.1	784	148	c	2	1	b	c	c	c	c	c	c	c	c	c	c	
51	Toyar	449204	965.4	1162	249	c	5	2	b	c	c	c	c	c	c	c	c	c	c	
52	Silkajhodi	449207	241.2	158	47	c	1	b	c	c	c	c	c	c	c	c	c	c	c	
53	Garda	449208	1289.3	1674	346	c	5	1	b	c	c	c	c	c	c	c	c	c	c	
54	Adwal	449209	95.4	128	32	c	1	1	1		c	c	c	c	c	c	c	c	c	
55	Lakhaibeda	449210	62.2	262	63	1	1	a	c	c	c	c	c	c	c	c	c	c	c	
56	Alnar	449211	759	1307	325	c	7	2	1	c	c	c	c	c	c	c	c	c	c	
57	Sadara	449212	568.9	1031	232	c	4	1	a	a	c	c	c	c	c	c	c	c	c	
58	Barchhepal	449213	142.1	161	36	b	2	1	b	b	c	c	c	c	c	c	c	c	c	
59	Michnar	449214	2500.6	2409	629	c	6	3	b	c	c	c	c	c	c	c	c	c	c	
60	Taragaon	449215	974	2316	544	b	5	1	b	b	c	c	c	c	c	c	c	c	c	
61	Chhindbahar	449216	629.1	1380	305	c	6	1	b	b	c	c	c	c	c	c	c	c	c	
62	Karkapal	449217	140.6	589	148	b	1	1	b	b	c	c	c	c	c	c	c	c	c	

Number of Medical Amenities available. (If not available within the village , the distance range code viz; a for < 5 Kms, b for 5-10 Kms and c for 10+ kms of nearest place where facility is available is given).												Number of Non-Government Medical Amenities available.						Availability of drinking water - Yes / No						Name village		
21	22	23	24	25	26	27	28	29	30	31	32	33	34	35	36	37	38	39	40	41	42	43	44	45	46	
Community health centre (CHC)	Primary health centre (PHC)	Primary health sub centre (PHS)	Maternity and child welfare centre (MCWC)	T.B. clinic (TBC)	Hospital-allopathic (HA)	Hospital-alternative medicine (HO)	Dispensary (D)	Veterinary hospital (VH)	Mobile health clinic (MHC)	Family welfare centre (FWC)	Charitable non Govt. hospital/Nursing home.	Medical practitioner with MBBS Degree	Medical practitioner with other degree	Medical practitioner with no degree	Traditional practitioner and faith healer .	Medicine Shop	Others	Tap water (Treated/Untreated)	Well water (Covered / Uncovered well)	Hand Pump	Tube wells / Bore well	Spring	River / Canal	Tank / Pond / Lake	Others	
c	l	l	l	c		l	c	c	c	c	0	0	1	0	4	0	0	Yes	Yes	Yes	No	Yes	Yes	Yes	No	Mardum
c	a	a	a	c			c	c	c	c	0	0	1	0	0	0	0	No	No	Yes	No	Yes	No	No	No	Hathi Darha
c	b	b	b	c			c	c	c	c	0	0	0	0	2	0	0	No	No	Yes	No	No	No	No	No	Marenga
c	b	b	b	c			c	c	c	c	0	0	0	0	2	0	0	No	No	Yes	No	Yes	No	No	No	Koder
c	a	l		c		c	c	c	c	c	0	0	0	0	3	0	0	No	Yes	Yes	No	No	No	Yes	No	Badrenga
c	b	l	b	c		c	c	c	c	c	0	0	0	0	2	0	0	No	Yes	Yes	No	Yes	No	Yes	No	Limaupadar
b	b	b	c	c				c	c	c	0	0	0	0	2	0	0	No	Yes	Yes	No	Yes	Yes	Yes	Yes	Airmur
c	a	a	a	c				c	c	c	0	0	0	0	3	0	0	No	Yes	Yes	No	Yes	No	Yes	No	Kasturpal
c	b	l	l	c		c	c	c	c	c	0	0	0	0	4	0	0	No	Yes	Yes	No	Yes	Yes	Yes	Yes	Matnar
c	b	a	a	c		c	c	c	c	c	0	0	0	0	2	0	0	No	No	Yes	No	No	No	Yes	No	Mendiri
b	b	l	a	a		c		a	a	a	0	0	0	1	10	0	0	No	Yes	Yes	No	No	Yes	Yes	Yes	Chitrakot
b	b	l	b	b			b	b	b	b	0	0	0	0	3	0	0	No	Yes	Yes	No	Yes	Yes	Yes	Yes	Parapur
c	b	b	c	c		b	c	a	c	c	0	0	0	0	2	0	0	No	No	Yes	No	No	No	Yes	No	Karkaguda
c	b	a	c	c		c	b	c	c	c	0	0	0	0	3	0	0	No	Yes	Yes	No	Yes	No	Yes	No	Kuthar
c	b	b	c	c		c	c	c	c	c	0	0	0	3	0	0	0	No	Yes	Yes	No	No	Yes	Yes	No	Chhote Gumia Pal
c	b	a	c	c		c	c	c	c	c	0	0	0	0	5	0	0	No	No	Yes	No	No	Yes	Yes	No	Mandar
c	a	a	c	c		c		c	c	c	0	0	0	0	4	0	0	No	Yes	Yes	No	No	No	Yes	No	Neganar
c	c	l	c	c		c	c	c	c	c	0	0	0	0	2	0	0	No	Yes	Yes	No	No	Yes	No	No	Irikpal
c	c	b	c	c		c	c	c	c	c	0	0	0	0	0	0	0	No	Yes	Yes	No	Yes	No	Yes	No	Airwar
c	b	l	c	c		c	c	c	c	c	0	0	0	0	2	0	0	No	Yes	Yes	Yes	No	No	Yes	No	Anjar
c	b	a	c	c		c	c	c	c	c	0	0	0	0	4	0	0	No	Yes	Yes	No	Yes	Yes	Yes	Yes	Badegumiapal
c	b	l	c	c		c		c	c	c	0	0	0	0	3	0	0	No	Yes	Yes	No	Yes	No	Yes	No	Toyar
c	c	b	c	c		c	c	c	c	c	0	0	0	0	2	0	0	No	No	Yes	No	Yes	No	No	No	Silkajhodi
c	a	a	c	c		c	c	c	c	c	0	0	0	0	3	0	0	No	Yes	Yes	No	Yes	No	Yes	No	Garda
c	a	a	c	c		c	c	c	c	c	0	0	0	0	2	0	0	No	No	Yes	No	No	No	Yes	No	Adwal
c	a	c	c	c		c	c	c	c	c	0	0	1	0	0	0	0	No	Yes	Yes	Yes	No	No	No	No	Lakhaibeda
c	l	l	c	c		c	c	b	c	c	0	0	2	0	5	0	0	No	Yes	Yes	No	Yes	Yes	Yes	Yes	Alnar
c	a	a	c	c		c	c	c	c	c	0	0	0	0	2	0	0	No	Yes	Yes	No	No	No	Yes	No	Sadara
b	b	l	c	c		b	c	c	c	c	0	0	0	0	3	0	0	No	No	Yes	No	No	No	Yes	No	Barchhepal
c	b	l	c	c		b	c	c	c	c	0	0	0	0	5	0	0	No	Yes	Yes	Yes	Yes	Yes	Yes	Yes	Michnar
c	c	l	c	c			c		c	c	0	0	0	0	2	0	0	No	Yes	Yes	No	No	No	Yes	No	Taragaon
c	c	l	c	c		c	c	b	c	c	0	0	0	0	5	0	0	No	Yes	Yes	No	Yes	Yes	Yes	Yes	Chhindbahar
b	b	b	b	b		b	b	b	b	b	0	0	0	0	4	0	0	No	Yes	Yes	No	No	No	Yes	No	Karkapal

Sr.No.	Name village	Availability of toilet & others Yes / No				Communication and transport facilities (If amenities available code -Yes is given except for Village Pin Code ,If not available within the village , the distance range code viz; a for < 5 Kms, b for 5-10 Kms and c for 10+ kms of nearest place where facility is available is given).																
		Community toilet including bath.	Community toilet excluding bath.	Rural sanitary mart or sanitary hardware outlet available near the village.	Community bio- gas or recycle of waste for productive use.	Post office(PO)	Sub post office (SPO)	Post & Telegraph office (P&TO)	Village Pin Code	Telephones (Land lines)	Public call office (PCO)	Mobile phone coverage	Internet cafes/ Common service centre (CSC)	Private courier facility	Bus service (Public & Private)	Railway stations	Auto/Modified Autos	Taxis and Vans	Tractors	Cycle-pulled rickshaws(Manual & Machine driven)	Carts driven by animals	Sea /River ferry service
1	2	47	48	49	50	51	52	53	54	55	56	57	58	59	60	61	62	63	64	65	66	67
30	Mardum	No	No	Yes	No	c	Yes	c	494010	Yes	Yes	Yes	c	c	Yes	c	c	Yes	Yes		Yes	
31	Hathi Darha	No	No	Yes	No		a	c	494010	c	a	Yes	c	c	Yes	c	c	Yes	Yes		Yes	
32	Marenga	No	No	Yes	No		b	c	493551	c	b	b	c	c	Yes	c	c	Yes	Yes		b	
33	Koder	No	No	Yes	No		b	c	494010	c	b	b	c	c	Yes	c	c	Yes	Yes		Yes	
34	Badrenga	No	No	No	No	c	a	c	494010	c	c	Yes	c	c	Yes	c	c	c	c		Yes	
35	Limaupadar	No	No	No	No	c	b	c	494010	c	c	b	c	c		c	c	b	b		b	
36	Airmur	No	No	No	No	c	Yes	c	494010	c	c	Yes	c	c	Yes	c	c	c	Yes		Yes	
37	Kasturpal	No	No	No	No	c	a	c	494010	c	c	Yes	c	c	Yes	c	c	c	c		Yes	
38	Matnar	No	No	No	No	c	Yes	c	494222	c	c	Yes	c	c	Yes	c	c	c	Yes		Yes	
39	Mendiri	No	No	No	No	c	a	c	494222	c	c	Yes	c	c	Yes	c	c	c	c		Yes	
40	Chitrakot	No	No	Yes	No	a	Yes	a	494010	Yes	Yes	Yes	a	a	Yes	c	c	Yes	Yes		Yes	Yes
41	Parapur	No	No	Yes	No	b	Yes	b	493992	b	b	Yes	b	b		c	c	Yes	Yes		Yes	
42	Karkaguda	No	No	No	No		a	c	494010	Yes	c	a	c	c		c	c	c	c		b	
43	Kuthar	No	No	No	No	c	Yes	c	494010	a	a	a	c	c		c	c	a	a	Yes	Yes	
44	Chhote Gumia Pal	No	No	No	Yes	c	Yes	c	494447	b	b	a	c	c		c	c	b	b		Yes	
45	Mandar	No	No	No	No	a	a	c	491338	c	c	c	c	c		c	c	c	Yes		Yes	
46	Neganar	No	No	No	No	c	c	c	494010	c	c	Yes	c	c		c	c	a	Yes		Yes	
47	Irikpal	No	No	No	No	c	c	c	494010	c	c	Yes	c	c	Yes	c	c	Yes	Yes		Yes	
48	Airwar	No	No	No	No	c	Yes	c	494010	Yes	Yes	Yes	c	c		c	c	c	Yes		Yes	
49	Anjar	No	No	No	No	c	a	c	494010	b	b	Yes	c	c		c	c	c	Yes		Yes	
50	Badegumiapal	No	No	No	No	c	c	c	494010	b	c	Yes	c	c	Yes	c	c	c	a		Yes	
51	Toyar	No	No	No	No	b	a	c	494010	c	c	Yes	c	c	Yes	c	c	c	Yes		Yes	
52	Silkajhodi	No	No	No	No	c	b	c	494442	c	c	Yes	c	c		c	c	c	c		Yes	
53	Garda	No	No	No	No	Yes	Yes	c	494010	b	b	Yes	c	c	Yes	c	c	c	Yes		Yes	
54	Adwal	No	No	No	No	c	a	c	494010	c	c	Yes	c	c	Yes	c	c	c	c		a	
55	Lakhaibeda	No	No	No	No	c	Yes	c	494010	c	c	Yes	c	c		c	c	c	Yes		Yes	
56	Alnar	No	No	No	No	a	c	c	491988	Yes	Yes	Yes	c	c	Yes	c	c	c	Yes		Yes	
57	Sadara	No	No	No	No	c	b	c	494010	c	c	b	c	c	Yes	c	c	c	Yes		Yes	
58	Barchhepal	No	No	No	No	c	b	c	494442	b	b	Yes	c	c		b	c	b	Yes		b	
59	Michnar	No	No	No	No	c	Yes	c	494442	c	c	Yes	c	c	Yes	b	c	c	Yes		Yes	
60	Taragoan	No	No	No	No	c	Yes	c	495674	c	c	Yes	c	c	Yes	c	c	Yes	Yes		Yes	
61	Chhindbahar	No	No	Yes	No	c	b	c	494228	c	c	Yes	c	c	Yes	c	c	Yes	Yes		Yes	
62	Karkapal	No	No	Yes	No	b	a	b	496440	b	b	Yes	b	b		c	c	b	Yes		Yes	

Village connected to highways,village roads, banks & credit societies (If amenities available code -Yes is given, If not available within the village , the distance range code viz; a for < 5 Kms, b for 5-10 Kms and c for 10+ kms of nearest place where facility is available is given).

Availability of miscellaneous facilities (If amenities available code -Yes is given code viz; a for < 5 Kms, b for 5-10 Kms and c for 10+ kms of nearest place w

68	69	70	71	72	73	74	75	76	77	78	79	80	81	82	83	84	85	86	87	88	89	90	91	2
Connected to national highway(NH)	Connected to state highway(SH)	Connected to major district road (MDR)	Connected to others district road	Pucca roads	Kutcha roads	Water bounded macadam(WBM) roads	Navigable waterway (river/canal)(NW)	Footpaths (FP)	Commercial & Co-operative Banks	ATM	Agricultural Credit Societies	Self-Help Group (SHG)	Public distribution system (PDS) shop	Mandis / Regular market	Weekly Haat	Agricultural marketing society	Integrated Child Development Scheme (Nutritional Centres)	Anganwadi Centre (Nutritional Centres)	Others (Nutritional Centres)	ASHA (Accredited Social Health Activist)	Community centre with/without TV	Sports Field,	Sports Club / Recreation Centre	Name village
c	c	c	Yes	Yes	Yes	Yes	Yes		c	c	Yes	Yes	Yes	Yes	Yes	c	Yes	Yes	Yes	c	Yes	c	Mardum	
c	c	c	a	a	Yes	Yes			c	c	a	Yes	a	Yes	a	a	a	a	Yes	Yes	c	c	c	Hathi Darha
c	c	c	c	c		Yes			c	c	b	Yes	a	Yes	Yes	b	Yes	Yes	Yes	Yes	c	c	c	Marenga
c	c	c	c	c		Yes			c	c	b	Yes	Yes	Yes	b	Yes	Yes	Yes	Yes	Yes	c	c	c	Koder
c	c	c	Yes	Yes	Yes	Yes			c	c	a	Yes	Yes	Yes	a	c	c	Yes	Yes	Yes	c	c	c	Badrenga
c	c	c	b	b	Yes	Yes			c	c	b	Yes	a	c	b	c	c	Yes	Yes	Yes	c	c	c	Limaupadar
c	c	c	b	Yes	Yes	Yes			c	c	c	Yes	Yes	c	b	b	c	Yes	Yes	Yes	c	c	c	Airmur
c	c	c	a	Yes	Yes				c	c	a	Yes	Yes	c	a	c	c	Yes	Yes	Yes	c	c	c	Kasturpal
c	c	b	Yes	Yes	Yes	Yes			c	c	b	Yes	Yes	c	Yes	c	c	Yes	Yes	Yes	c	c	c	Matnar
c	c	c	b	Yes	Yes	Yes			c	c	b	Yes	a	c	a	c	c	Yes	Yes	Yes	c	c	c	Mendiri
c	a	a	Yes	Yes	Yes	Yes	Yes		a	a	a	Yes	Yes	a	a	c	a	Yes	Yes	Yes	a	Yes	a	Chitrakot
c	b	b	b	Yes	Yes	Yes			b	b	b	Yes	Yes	c	b	c	b	Yes	Yes	Yes	b	b	b	Parapur
c	c	c	c	c	Yes	Yes			c	c	c	Yes	a	c	a	c	c	Yes	Yes	c	c	Yes	c	Karkaguda
c	c	c	Yes		Yes	Yes			c	c	b	Yes	Yes	c	b	c	c	Yes	Yes	Yes	c	c	c	Kuthar
c	c	c	b	Yes	Yes				c	c	c	b	b	c	b	c	c	a	Yes	Yes	c	a	c	Chhote Gumia Pal
c	c	c	c	c	Yes	Yes	Yes		c	c	c	Yes	Yes	c	c	Yes	c	Yes	Yes	Yes	c	c	c	Mandar
c	c	c	c	Yes	Yes	Yes			c	c	a	Yes	Yes	c	a	a	c	Yes	Yes	Yes	c	c	c	Neganar
c	c	c	Yes	Yes	Yes				c	c	c	Yes	a	c	a	c	c	Yes	Yes	Yes	c	c	c	Irikpal
c	c	c	a	Yes	Yes	Yes			c	c	c	Yes	c	c	c	c	c	Yes	Yes	Yes	c	c	c	Airwar
c	c	c	Yes	Yes	Yes	Yes			c	c	b	Yes	Yes	c	Yes	c	c	Yes	Yes	Yes	c	c	c	Anjar
c	c	c	c	Yes	Yes	Yes			c	c	c	Yes	a	c	b	c	c	Yes	Yes	Yes	c	c	c	Badegumiapal
c	c	c	a	Yes	Yes	Yes			b	c	b	Yes	Yes	c	b	c	c	Yes	Yes	Yes	c	c	c	Toyar
c	c	b	Yes		Yes	Yes	c		c	c	c	Yes	b	c	c	c	c	Yes	Yes	b	b	c	c	Silkajhodi
b	c	Yes	Yes	Yes	Yes	Yes			c	c	a	Yes	Yes	a	a	c	c	Yes	Yes	Yes	c	c	c	Garda
c	c	c	a	Yes	Yes				a	c	a	a	a	c	a	c	c	Yes	Yes	Yes	a	Yes	c	Adwal
c	c	c	c	c	Yes	Yes			c	c	c	Yes	Yes	c	Yes	c	c	Yes	Yes	Yes	c	c	c	Lakhaibeda
b	b	b	Yes	Yes	Yes	Yes			c	c	Yes	Yes	Yes	c	Yes	c	c	Yes	Yes	Yes	c	Yes	c	Alnar
c	c	c	Yes	Yes	Yes	Yes			a	c	a	Yes	Yes	c	a	c	c	Yes	Yes	Yes	c	c	a	Sadara
b	c	b	Yes	Yes	Yes	Yes	c		c	c	b	Yes	b	c	b	c	c	Yes	Yes	Yes	c	c	c	Barchhepal
b	c	c	Yes	Yes	Yes	Yes			c	c	b	Yes	Yes	c	Yes	Yes	c	Yes	Yes	Yes	c	c	c	Michnar
c	c	Yes	Yes	Yes	Yes	Yes			c	c	c	Yes	Yes	c	Yes	c	c	Yes	Yes	Yes	c	c	c	Taragaon
c	c	c	Yes	Yes	Yes	Yes			c	c	c	Yes	Yes	c	a	c	c	Yes	Yes	Yes	c	c	c	Chhindbahar
c	b	b	a	a	Yes	a	b		b	b	b	Yes	a	b	b	b	b	Yes	Yes	c	b	b	b	Karkapal

, If not available within the village , the distance range here facility is available is given).

Availability of electricity (Yes/No)

Nearest Town

Land Use

Area under different types of la

1	2	92	93	94	95	96	97	98	99	100	101	102	103	104	105	106	107
Name village	Cinema / Video Hall	Public Library	Public Reading Room	Newspaper Supply	Assembly Polling station	Birth & Death Registration Office	Power Supply for Domestic Use (ED)	Power Supply for Agricultural Use (EAG)	Power Supply for Commercial Use (EC)	Power Supply for All Uses (EA)	Name	Distance range code i.e. a for < 5 Kms, b for 5-10 Kms and c for 10+ kms .	Forests	Area under Non-agricultural Uses	Barren and Un-cultivable land	Permanent Pastures and Other Grazing Lands	
30	Mardum	c	c	Yes	Yes	Yes	Yes	No	No	No	Yes	Jagdapur	c	353.5	137.1	526.9	700
31	Hathi Darha	c	c	c	Yes	Yes	Yes	No	No	No	Yes	Jagdapur	c	0	14.8	47.2	23.3
32	Marenga	c	c	c	c	Yes	Yes	No	No	No	No	Jagdapur	c	0	40.4	8.1	200
33	Koder	c	c	c	c	Yes	Yes	No	No	No	No	Jagdapur	c	280.8	34.2	222.7	200
34	Badrenga	c	c	Yes	c	Yes	Yes	Yes	No	No	No	Jagdapur	c	83.5	18.3	94.3	42.1
35	Limaupadar	c	c	a	c	a	a	No	No	No	No	Jagdapur	c	0	8.4	0.1	41.1
36	Airmur	c	c	Yes	c	Yes	Yes	No	No	No	No	Jagdapur	c	0	5.6	73.1	336
37	Kasturpal	c	c	Yes	c	Yes	Yes	Yes	No	No	No	Jagdapur	c	0	50.1	45.4	213.5
38	Matnar	c	c	Yes	c	Yes	Yes	Yes	No	No	No	Jagdapur	c	106.6	27	20.5	17.4
39	Mendiri	c	c	a	c	a	Yes	Yes	No	No	No	Jagdapur	c	0	12.1	54.8	32.6
40	Chitrakot	a	a	Yes	Yes	Yes	Yes	No	No	No	Yes	Jagdapur	c	331.8	120.6	317.6	254
41	Parapur	b	b	Yes	Yes	Yes	Yes	Yes	No	No	No	Jagdapur	c	0	88.5	320.4	307.3
42	Karkaguda	c	c	Yes	c	Yes	Yes	Yes	No	No	No	Jagdapur	c	3.4	0	0	14
43	Kuthar	c	c	Yes	c	Yes	Yes	Yes	No	No	No	Jagdapur	c	0	40	41.2	177.7
44	Chhote Gumia Pal	c	c	c	c	c	c	Yes	No	No	No	Jagdapur	c	4.5	5.3	0	12.8
45	Mandar	c	c	Yes	Yes	Yes	Yes	Yes	No	No	No	Jagdapur	c	0	38.1	0	46.6
46	Neganar	c	c	Yes	Yes	Yes	Yes	Yes	No	No	No	Jagdapur	c	0	26.2	0.8	52.1
47	Irikpal	c	c	Yes	c	c	Yes	Yes	Yes	No	No	Jagdapur	c	0	11.9	0	19.4
48	Airwar	c	c	c	c	Yes	Yes	No	No	No	No	Jagdapur	c	427.2	224.5	7.5	7.9
49	Anjar	c	c	Yes	c	Yes	Yes	No	No	No	Yes	Jagdapur	c	242.8	0	288.2	135.7
50	Badegumiapal	c	c	a	c	Yes	Yes	Yes	No	No	No	Jagdapur	c	0	0	66.2	80.8
51	Toyar	c	c	Yes	c	Yes	Yes	Yes	No	Yes	No	Jagdapur	c	325.4	0	25.2	84.7
52	Silkajhodi	c	c	b	c	Yes	Yes	No	No	No	No	Jagdapur	c	36	0.5	47.2	20
53	Garda	c	c	Yes	c	Yes	Yes	No	No	No	No	Jagdapur	c	538.5	5.4	46.6	8
54	Adwal	c	c	a	c	Yes	Yes	Yes	No	No	No	Jagdapur	c	0	0.2	6.4	6
55	Lakhaibeda	c	c	c	c	Yes	Yes	Yes	No	No	No	Jagdapur	c	0	0.8	1.1	3
56	Alnar	c	c	Yes	c	Yes	Yes	No	No	No	Yes	Jagdapur	c	255.8	4.1	44.6	50
57	Sadara	c	c	Yes	c	Yes	Yes	No	No	No	Yes	Jagdapur	c	74	8.6	100.9	60
58	Barchhepal	c	c	a	c	b	a	No	No	No	Yes	Jagdapur	c	18.5	1.1	23.3	20
59	Michnar	c	c	Yes	c	Yes	Yes	No	No	No	No	Jagdapur	c	211	24.8	1019.7	76
60	Taragaon	c	c	Yes	Yes	Yes	Yes	No	No	No	Yes	Jagdapur	c	45.9	52.5	217.3	13.5
61	Chhindbahar	c	c	Yes	c	Yes	Yes	No	No	No	Yes	Jagdapur	c	0	37.5	155.1	50.7
62	Karkapal	b	b	b	b	Yes	a	Yes	Yes	No	No	Jagdapur	c	0	9.4	0	2.3

Land Use												Name of three most important commodities manufactured			Name of Village	Serial Number
Land use ( in hectares rounded up to one decimal place)							Area irrigated by source (in hectare).					First	Second	Third		
Land Under Miscellaneous Tree Crops etc.	Culturable Waste Land	Fallow lands other than current fallows	Current Fallows	Net Area Sown	Total Irrigated Land Area	Total Un-irrigated Land Area	Canals ( C )	Wells/Tube-wells(W/TW)	Tanks/Lakes(T/L)	Water Falls(WF)	Others(O)	First	Second	Third		
108	109	110	111	112	113	114	115	116	117	118	119	120	121	122	2	1
0	1048.7	33.9	50.7	492.5	479.1	0	0	0	0	0	0				Mardum	30
0	141.8	27.9	47.6	164.2	0	157.3	0	0	0	0	0				Hathi Darha	31
0	508.9	13.4	110.9	205.2	252	0	0	0	0	0	0				Marenga	32
0	371.2	69.5	255.4	419.2	0	411.7	0	0	0	0	0				Koder	33
0	193	47.3	127.9	495.7	485.5	0	0	0	0	0	0				Badrenga	34
0	179.5	32.1	40.2	141.4	0	132.2	0	0	0	0	0				Limaupadar	35
0	82	20.5	100.7	644.7	0	644.7	0	0	0	0	0				Airmur	36
31.1	88.1	4	123.6	521.2	0	521.2	0	0	0	0	0				Kasturpal	37
0	221.1	84.3	44.2	734.1	0	734.1	0	0	0	0	0				Matnar	38
0	39.9	2.9	4.7	147.6	0	140.6	0	0	0	0	0				Mendiri	39
0	217.7	212.2	21	813.1	94	728.8	84.8	0	0	0	9.2				Chitrakot	40
0	658.9	87.4	17	905.3	3.7	905.7	0	0	0	0	3.7				Parapur	41
0	21	1.6	3.2	71.1	0	71.1	0	0	0	0	0				Karkaguda	42
0	204.2	83.4	8.1	511.6	0	511.6	0	0	0	0	0				Kuthar	43
0	20.9	45.6	10.1	232.3	0	232.3	0	0	0	0	0				Chhote Gumia Pal	44
0	38.2	6.4	7.1	297.4	8	304.6	0	8	0	0	0				Mandar	45
0	30.9	1	2	162.9	0	162.9	0	0	0	0	0				Neganar	46
6.2	4.2	8.6	4.9	114.7	0	114.7	0	0	0	0	0				Irikpal	47
1.7	5	1.8	11	166.8	0	166.8	0	0	0	0	0				Airwar	48
0	20	20.2	8	1000.4	0	1000.4	0	0	0	0	0				Anjar	49
0	15	1	20.1	320.1	0	320.1	0	0	0	0	0				Badegumiapal	50
0	63.9	11.1	20	435.2	0	965.4	0	0	0	0	0				Toyar	51
0	0	0.6	0.4	136.4	0	136.4	0	0	0	0	0				Silkajhodi	52
0	20.3	14.5	27.7	628.3	0	628.3	0	0	0	0	0				Garda	53
0	1.6	0.8	7.2	73.2	0	73.2	0	0	0	0	0				Adwal	54
0.1	0.8	0.5	1	55	0.7	49.2	0	0.7	0	0	0				Lakhaibeda	55
0	20.7	8.2	46.7	328.8	0.5	328.8	0	0.5	0	0	0				Alnar	56
0.7	10.2	2.4	29.6	282.6	0	282.6	0	0	0	0	0				Sadara	57
0.6	1.8	1.2	8	67.6	0	67.6	0	0	0	0	0				Barchhepal	58
0	25.3	45.7	22.5	1075.5	0	1072.7	0	0	0	0	0				Michnar	59
0	11.5	22.1	17.9	593.3	4.8	598.6	0	3.6	0	0	1.2				Taragaon	60
0	40.4	4.1	25.1	316.1	1.5	304.5	0	1.5	0	0	0				Chhindbahar	61
0	1.8	3.8	5	118.2	0.6	117.9	0	0.6	0	0	0				Karkapal	62

Sr.No.	Name village	Location code no.	Total area of the village ( in hectares rounded up to one decimal place)	Total population ( 2011 census )	Number of households (2011 census)	Number of educational amenities available. (If not available within the village , the distance range code viz; a for < 5 Kms, b for 5-10 Kms and c for 10+ kms of nearest place where facility is available is given).													
						Pre-Primary school (PP)	Primary school (P)	Middle school (M)	Secondary School (S)	Senior Secondary school (SS)	Degree college of arts science & commerce (ASC)	Engineering college(EC)	Medical college (MC)	Management institute (MI)	Polytechnic (Pt)	Vocational training school /ITI	Non-formal training centre (NFTC)	Special school for disabled (SSD)	Others (specify)
1	2	3	4	5	6	7	8	9	10	11	12	13	14	15	16	17	18	19	20
63	Baghanpal	449218	521.9	1490	337	b	2	1	a	a	c	c	c	c	c	c			
64	Turemorka	449219	357.6	574	131	c	2	a	a	a	c	c	c	c	c	c			
65	Arandwal	449220	812.5	798	200		1	a	a	a	c	c	c	c	c	c			
66	Chalkiguda	449221	42.4	166	47	b	1	a	a	a	c	c	c	c	c	c			
67	Kothiyaguda	449222	192.6	663	152	b	3	1	1	1	c	c	c	c	c	c			
68	Dabpal	449223	380.7	826	187	b	4	1	a	a	c	c	c	c	c	c			
69	Chhoteparroda	449224	94.2	382	117	b	1	a	a	a	c	c	c	c	c	c			
70	Gadhiya	449225	1786.9	4100	1001	a	4	1	a	a	c	c	c	c	c	c	c		
71	Badedharaur	449226	509.1	2375	625	2	6	3	1	a	c	c	c	c	c	c			
72	Badeparoda	449227	358.9	773	199	b	3	2	a	a	c	c	c	c	c	c			
73	Beliyapal	449228	164.7	0	0														
74	Usaribeda	449229	148.3	1206	275	2	3	1	1	1	c	c	c	c	c	c			
75	Benidharaur	449230	76.2	213	51	1	4	3	1	a	c	c	c	c	c	c			
76	Lohandiguda	449231	22.2	0	0														
77	Dhuragaon	449232	711	1805	376	a	4	2		2	c	c	c	c	c	c	c		
78	Chandanpur	449233	127.3	509	91	a	3	1	a	a	c	c	c	c	c	c			
79	Kodebada	449234	209.8	647	137	a	1	1	a	a	c	c	c	c	c	c			
80	Belar	449235	796.6	2838	627	b	7	3	b	b	c	c	c	c	c	c			
81	Takraguda	449236	644.8	1683	372	c	3	2	c	c	c	c	c	c	c	c			
82	Badanji	449237	866.2	2711	551	b	6	3	b	b	c	c	c	c	c	c			
83	Kumhali	449238	389.2	1186	272	1	3	1	b	b	c	c	c	c	c	c			
84	Chhindgaon	449239	441.8	1183	300		2	2	b	b	c	c	c		c	c			
85	Pavel	449240	0	117	25	c	1	b	c	c	c	c	c		c	c			
<b>Block T O T A L :</b>			<b>56877</b>	<b>74548</b>	<b>17005</b>	<b>7</b>	<b>223</b>	<b>88</b>	<b>8</b>	<b>5</b>	<b>0</b>	<b>0</b>	<b>0</b>	<b>0</b>	<b>0</b>	<b>0</b>	<b>0</b>	<b>0</b>	<b>0</b>

Number of Medical Amenities available. (If not available within the village , the distance range code viz; a for < 5 Kms, b for 5-10 Kms and c for 10+ kms of nearest place where facility is available is given).											Number of Non-Government Medical Amenities available.				Availability of drinking water - Yes / No						Name village					
Community health centre (CHC)	Primary health centre (PHC)	Primary health sub centre (PHS)	Maternity and child welfare centre (MCW)	T.B. clinic (TBC)	Hospital-allopathic (HA)	Hospital-alternative medicine (HO)	Dispensary (D)	Veterinary hospital (VH)	Mobile health clinic (MHC)	Family welfare centre (FWC)	Charitable non Govt. hospital/Nursing home.	Medical practitioner with MBBS Degree	Medical practitioner with other degree	Medical practitioner with no degree	Traditional practitioner and faith healer .	Medicine Shop	Others	Tap water (Treated/Untreated)	Well water (Covered / Uncovered well)	Hand Pump		Tube wells / Bore well	Spring	River / Canal	Tank / Pond / Lake	Others
21	22	23	24	25	26	27	28	29	30	31	32	33	34	35	36	37	38	39	40	41	42	43	44	45	46	2
b	b	1	b	b		b	b	b	b	b	0	0	0	0	2	0	0	No	Yes	Yes	No	No	No	Yes	No	Baghanpal
c	b	a	c	c	c	c	c	c	c	c	0	0	0	0	4	0	0	No	Yes	Yes	No	Yes	Yes	Yes	No	Turemorka
b	b	a	b	b	c	b	b	b	b	b	0	0	0	0	3	0	0	No	Yes	Yes	No	No	No	Yes	No	Arandwal
b	c	a	b	b	b	b	b	b	b	b	0	0	0	0	2	0	0	No	No	Yes	No	No	No	No	No	Chalkiguda
b	b	1	b	b	c	b	b	b	b	b	0	0	0	0	3	0	0	No	No	Yes	No	No	No	Yes	No	Kothiyaguda
b	a	a	b	b	c	b	b	b	b	b	0	0	0	0	4	0	0	No	No	Yes	No	No	No	Yes	No	Dabpal
b	b	a	b	b	c	b	b	b	b	b	0	0	0	0	2	0	0	No	No	Yes	No	No	No	Yes	No	Chhoteparroda
b	b	1	b	b	c	b	b	b	b	b	0	0	1	0	3	0	0	No	Yes	Yes	Yes	No	No	Yes	No	Gadhiya
a	b		1	a				a	a	a	0	0	0	1	0	0	0	Yes	No	Yes	Yes	No	No	Yes	No	Badedharaur
b	a	a	b	b	c	b	b	b	b	b	0	0	0	1	3	0	0	No	No	Yes	No	No	No	Yes	No	Badeparoda
																										Beliyapal
	b	1	1	1				1	a	a	0	0	1	0	0	1	0	Yes	No	Yes	No	No	Yes	No	No	Usaribeda
a	c	b	a	a	a	a	a	a	a	a	0	0	0	0	4	1	0	No	Yes	Yes	Yes	No	Yes	No	No	Benidharaur
																										Lohandiguda
a	a	c	a	a	c	a	a	a	a	a	0	0	0	0	2	0	0	No	Yes	Yes	No	No	No	Yes	No	Dhuragaon
a	b	1		a	c	a	a	a	a	a	0	0	0	0	2	0	0	No	No	Yes	No	No	Yes	No	No	Chandanpur
a	b	c	a	a	c	a	a	a	a	a	0	0	0	0	0	0	0	Yes	Yes	Yes	Yes	No	Yes	Yes	No	Kodebada
b	1	1		b		b	b	b	b	b	0	0	0	0	3	0	0	No	Yes	Yes	Yes	No	No	Yes	No	Belar
c	b	b	b	c		c	c	c	c	c	0	0	0	0	0	0	0	No	Yes	Yes	Yes	No	Yes	Yes	No	Takraguda
b	b	1	1	b	c	b	b	b	b	b	0	0	0	0	3	0	0	No	No	Yes	Yes	No	Yes	Yes	No	Badanji
b	b	1	b	b	c	b	b	b	b	b	0	0	0	0	2	0	0	Yes	No	Yes	Yes	No	Yes	Yes	No	Kumhali
b	b	a	b	b	c	b	b	b	b	b	0	0	0	0	3	0	0	No	Yes	Yes	Yes	No	Yes	Yes	No	Chhindgaon
c	b	b	c	c	c	c	c	c	c	c	0	0	0	0	2	0	0	No	No	Yes	No	No	Yes	Yes	No	Pavel
<b>0</b>	<b>5</b>	<b>28</b>	<b>5</b>	<b>1</b>	<b>0</b>	<b>1</b>	<b>0</b>	<b>2</b>	<b>0</b>	<b>0</b>	<b>0</b>	<b>0</b>	<b>11</b>	<b>7</b>	<b>188</b>	<b>2</b>	<b>0</b>	<b>6</b>	<b>40</b>	<b>76</b>	<b>13</b>	<b>23</b>	<b>42</b>	<b>59</b>	<b>0</b>	<b>Block TOTAL :</b>



Sr.No.	Name village	Availability of toilet & others Yes / No				Communication and transport facilities (If amenities available code -Yes is given except for Village Pin Code ,If not available within the village , the distance range code viz; a for < 5 Kms, b for 5-10 Kms and c for 10+ kms of nearest place where facility is available is given).																
		Community toilet including bath.	Community toilet excluding bath.	Rural sanitary mart or sanitary hardware outlet available near the village.	Community bio- gas or recycle of waste for productive use.	Post office(PO)	Sub post office (SPO)	Post & Telegraph office (P&TO)	Village Pin Code	Telephones (Land lines)	Public call office (PCO)	Mobile phone coverage	Internet cafes/ Common service centre (CSC)	Private courier facility	Bus service (Public & Private)	Railway stations	Auto/Modified Autos	Taxis and Vans	Tractors	Cycle-pulled rickshaws(Manual & Machine driven)	Carts driven by animals	Sea /River ferry service
1	2	47	48	49	50	51	52	53	54	55	56	57	58	59	60	61	62	63	64	65	66	67
63	Baghanpal	No	No	No	No	b	b	b	494001	b	b	Yes	b	b	Yes	c	c	b	Yes		Yes	
64	Turemorka	No	No	No	No	c	a	a	491338	Yes	Yes	Yes	c	c	Yes	c	c	c	Yes		Yes	
65	Arandwal	No	No	No	No	b	b	b	494010	Yes	b	Yes	b	b	Yes	c	c	b	Yes		Yes	
66	Chalkiguda	No	No	No	No	b	a	b	494226	a	b	Yes	b	b		c	c	a	a		Yes	
67	Kothiyaguda	No	No	Yes	No	b	a	b	494010	b	b	Yes	b	b	Yes	c	c	b	Yes		Yes	
68	Dabpal	No	No	No	No	b	a	b	494010	b	b	Yes	b	b		c	c	b	b		Yes	
69	Chhoteparroda	No	No	No	No	b	a	b	494010	b	b	Yes	b	b	Yes	c	b	b	a		a	
70	Gadhiya	No	No	No	No	b	Yes	b	494010	b	b	Yes	b	b	Yes	c	c	Yes	Yes		Yes	
71	Badedharaur	No	No	No	No	a	Yes	a	494010	Yes	Yes	Yes	a	a	Yes	c	c	Yes	Yes		Yes	
72	Badeparoda	No	No	No	No	b	a	b	494010	b	b	Yes	b	b		c	c	a	a		Yes	
73	Beliyapal																					
74	Usaribeda	No	No	No	No	Yes	a	Yes	495330	Yes	Yes	Yes	Yes	a	Yes	c	c	a	Yes		Yes	
75	Benidharaur	No	No	Yes	No	a	Yes	a	494010	Yes	a	Yes	a	a	Yes	c	c	Yes	Yes	Yes	Yes	Yes
76	Lohandiguda																					
77	Dhuragaon	No	No	No	No	a	a	a	494010	a	a	a	a	a	Yes	c	c	a	Yes		Yes	
78	Chandanpur	No	No	Yes	No	a	a	a	493558	a	a	Yes	a	a		c	c	a	a		Yes	Yes
79	Kodebada	No	No	No	No	a	a	a	494010	a	a	a	a	a		c	c	a	a		Yes	
80	Belar	No	No	No	No	b	Yes	b	494010	b	b	Yes	b	b	Yes	c	c	a	Yes		Yes	
81	Takraguda	No	No	No	No	c	c	c	494223	c	c	Yes	c	c	Yes	c	c	c	Yes		Yes	Yes
82	Badanji	No	No	Yes	No	Yes	Yes	b	494010	Yes	b	Yes	b	b	Yes	c	c	b	Yes		Yes	
83	Kumhali	No	No	No	No	Yes	Yes	b	494224	b	a	a	b	b		c	c	Yes	Yes		Yes	
84	Chhindgaon	No	No	No	No	b	a	b	494224	Yes	Yes	b	b	b		c	c	b	Yes		Yes	
85	Pavel	No	No	No	No	c	b	c	494441	c	c	c	c	c		c	c	b	b		b	
<b>Block TOTAL :</b>		<b>0</b>	<b>0</b>	<b>12</b>	<b>1</b>	<b>5</b>	<b>21</b>	<b>3</b>	<b>80</b>	<b>12</b>	<b>8</b>	<b>53</b>	<b>1</b>	<b>0</b>	<b>36</b>	<b>0</b>	<b>0</b>	<b>19</b>	<b>39</b>	<b>4</b>	<b>55</b>	<b>12</b>

Village connected to highways,village roads, banks & credit societies (If amenities available code -Yes is given, If not available within the village , the distance range code viz; a for < 5 Kms, b for 5-10 Kms and c for 10+ kms of nearest place where facility is available is given).

Availability of miscellaneous facilities (If amenities available code -Yes is given code viz; a for < 5 Kms, b for 5-10 Kms and c for 10+ kms of nearest place w

68	69	70	71	72	73	74	75	76	77	78	79	80	81	82	83	84	85	86	87	88	89	90	91	2
Connected to national highway(NH)	Connected to state highway(SH)	Connected to major district road (MDR)	Connected to others district road	Pucca roads	Kutcha roads	Water bounded macadam(WBM) roads	Navigable waterway (river/canal)(NW)	Footpaths (FP)	Commercial & Co-operative Banks	ATM	Agricultural Credit Societies	Self-Help Group (SHG)	Public distribution system (PDS) shop	Mandis / Regular market	Weekly Haat	Agricultural marketing society	Integrated Child Development Scheme (Nutritional Centres)	Anganwadi Centre (Nutritional Centres)	Others (Nutritional Centres)	ASHA (Accredited Social Health Activist)	Community centre with/without TV	Sports Field,	Sports Club / Recreation Centre	Name village
c	b	b	b	Yes	Yes	Yes	b		b	b	b	Yes	Yes	b	b	b	Yes	Yes	Yes	b	a	b	Baghanpal	
c	c	c	c	Yes	Yes	Yes			b	c	b	Yes	a	c	a	Yes	c	Yes	Yes	Yes	b	c	c	Turemorka
c	b	b	b	Yes	Yes	Yes			b	b	b	Yes	b	c	b	b	b	Yes	Yes	Yes	b	Yes	b	Arandwal
c	b	b	Yes		Yes	Yes			b	b	b	Yes	a	b	b	b	b	Yes	Yes	Yes	b	b	b	Chalkiguda
c	b	b	Yes	Yes	Yes	Yes			b	b	b	Yes	Yes	b	b	b	b	Yes	Yes	Yes	b	Yes	b	Kothiyaguda
c	b	b	b	Yes	Yes	Yes	b		b	b	b	Yes	Yes	b	b	c	b	Yes	Yes	Yes	b	b	b	Dabpal
c	a	Yes	Yes	Yes	Yes	Yes	b		b	b	b	Yes	Yes	Yes	b	c	b	Yes	Yes	Yes	b	a	b	Chhoteparroda
c	b	b	b	Yes	Yes	Yes			b	b	b	Yes	Yes	b	b	c	b	Yes	Yes	Yes	b	Yes	b	Gadhiya
c	a	a	Yes	Yes	Yes	Yes		Yes	a	Yes	Yes	Yes	Yes	Yes	Yes	a	a	Yes	Yes	Yes	a	Yes	Yes	Badedharaur
c	b	b	a	Yes	Yes	Yes	b		b	b	b	Yes	a	c	b	c	b	Yes	Yes	Yes	b	Yes	b	Badeparoda
c	Yes	Yes	Yes	Yes	Yes	Yes		Yes	a	a	Yes	Yes	c	Yes	a	Yes	Yes	Yes	Yes	a	Yes	a	Beliyapal	
c	a	a	a	Yes	Yes	Yes	Yes		a	a	Yes	Yes	Yes	c	Yes	Yes	a	Yes	Yes	Yes	Yes	Yes	Yes	Usaribeda
c	a	Yes	Yes	Yes	Yes	Yes			a	a	a	Yes	Yes	c	b	b	a	Yes	Yes	Yes	a	a	a	Benidharaur
c	a	a	a	Yes	Yes	Yes	Yes		a	a	a	Yes	a	a	a	a	a	Yes	Yes	Yes	a	Yes	a	Lohandiguda
c	a	a	a	Yes	Yes	Yes	Yes		a	a	b	Yes	a	c	b	c	a	Yes	Yes	Yes	a	a	a	Dhurgaon
c	Yes	Yes	Yes	Yes	Yes	Yes		Yes	b	b	Yes	Yes	c	b	b	b	Yes	Yes	Yes	b	b	b	Chandanpur	
c	Yes	Yes	Yes	Yes	Yes	Yes			c	c	c	Yes	Yes	c	c	c	c	Yes	Yes	Yes	c	c	c	Kodebada
c	b	Yes	Yes	Yes	Yes	Yes			b	b	Yes	Yes	Yes	b	b	c	b	Yes	Yes	Yes	b	Yes	b	Belar
c	b	b	b	b	Yes	Yes			b	b	a	Yes	Yes	c	b	c	b	Yes	Yes	Yes	b	b	b	Takraguda
c	b	b	b	Yes	Yes	Yes			b	b	b	Yes	Yes	b	b	b	b	Yes	Yes	Yes	Yes	Yes	b	Badanji
c	b	b	b	Yes	Yes	Yes			b	b	b	Yes	Yes	b	b	b	b	Yes	Yes	Yes	Yes	Yes	b	Kumhali
c	c	c	c	c	Yes				c	c	c	Yes	b	c	c	c	c	Yes	Yes	Yes	c	c	c	Chhindgaon
c	c	c	c	c	Yes				c	c	c	Yes	b	c	c	c	c	Yes	Yes	Yes	c	c	c	Pavel
<b>1</b>	<b>3</b>	<b>10</b>	<b>29</b>	<b>42</b>	<b>73</b>	<b>51</b>	<b>15</b>	<b>4</b>	<b>3</b>	<b>0</b>	<b>5</b>	<b>76</b>	<b>43</b>	<b>14</b>	<b>16</b>	<b>9</b>	<b>3</b>	<b>76</b>	<b>80</b>	<b>76</b>	<b>3</b>	<b>18</b>	<b>3</b>	<b>Block T O T A L :</b>


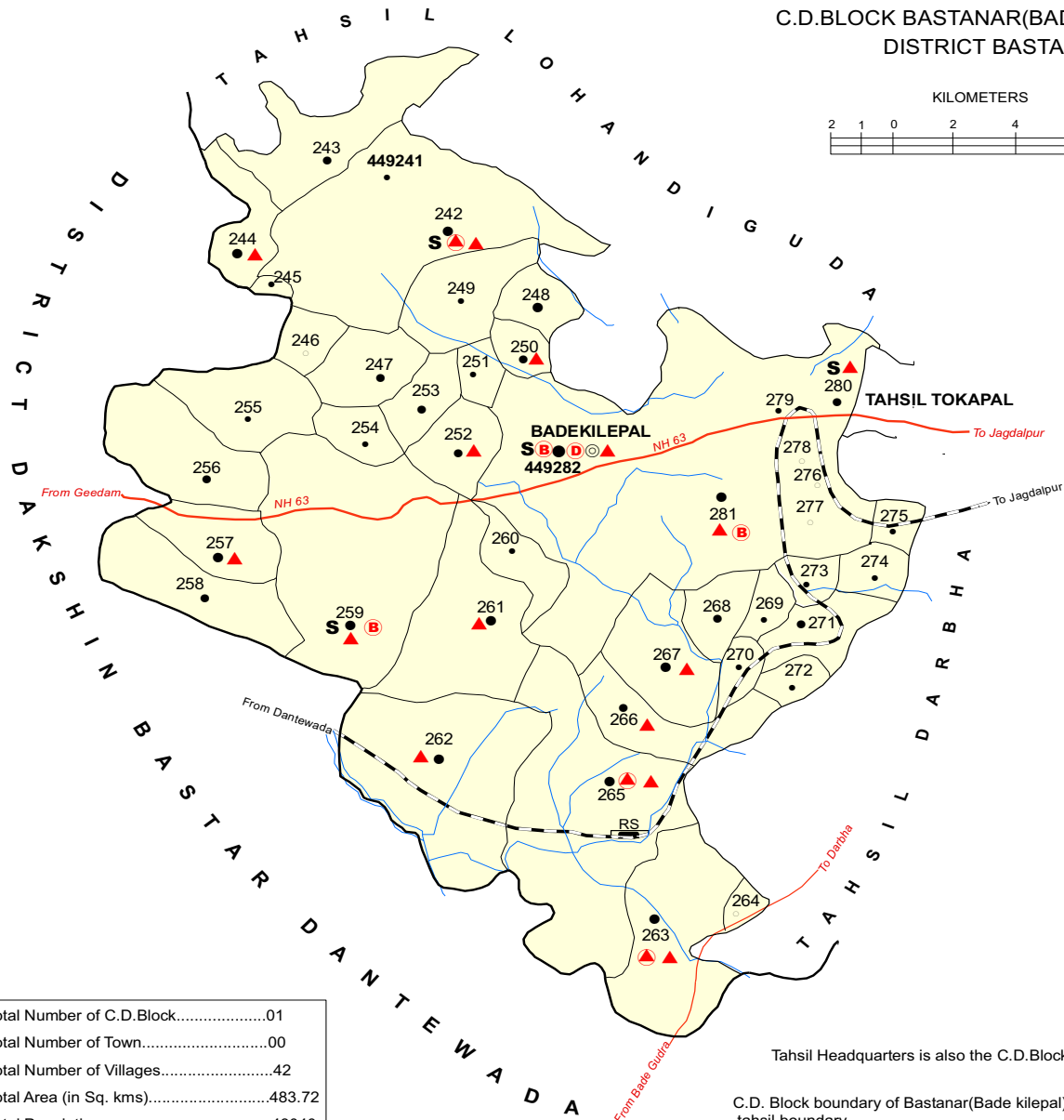
, If not available within the village , the distance range here facility is available is given).

1	2	92	93	94	95	96	97	Availability of electricity (Yes/No)				102	Land Use				
								98	99	100	101		Nearest Town	Area under different types of la			
	Name village	Cinema / Video Hall	Public Library	Public Reading Room	Newspaper Supply	Assembly Polling station	Birth & Death Registration Office	Power Supply for Domestic Use (ED)	Power Supply for Agricultural Use (EAG)	Power Supply for Commercial Use (EC)	Power Supply for All Uses (EA)	Name	Distance range code i.e. a for < 5 Kms, b for 5-10 Kms and c for 10+ kms .	Forests	Area under Non-agricultural Uses	Barren and Un-cultivable land	Permanent Pastures and Other Grazing Lands
63	Baghanpal	b	b	Yes	b	Yes	Yes	No	No	No	Yes	Jagdapur	c	82.3	11.5	77.8	31.8
64	Turemorka	c	c	c	Yes	Yes	Yes	No	No	No	Yes	Jagdapur	c	20.5	37.2	127.8	10.8
65	Arandwal	b	b	a	b	Yes	Yes	Yes	No	No	No	Jagdapur	c	64.7	34.6	121.2	153.6
66	Chalkiguda	b	b	a	Yes	Yes	a	Yes	No	No	No	Jagdapur	c	0	1.6	0	2
67	Kothiyaguda	b	b	Yes	Yes	Yes	Yes	No	No	No	Yes	Jagdapur	c	0	16.4	0	4.3
68	Dabpal	b	b	Yes	b	Yes	Yes	No	No	No	Yes	Jagdapur	c	0	19.1	0	23.2
69	Chhoteparroda	b	b	a	b	Yes	Yes	Yes	Yes	No	No	Jagdapur	c	0	8.4	0	2.6
70	Gadhiya	b	b	Yes	b	Yes	Yes	No	No	No	Yes	Jagdapur	c	0	123.6	29.7	128.1
71	Badedharaur	a	a	Yes	Yes	Yes	Yes	No	No	No	Yes	Jagdapur	c	92.6	37.6	18.8	6.2
72	Badeparoda	b	b	Yes	b	Yes	Yes	No	No	No	Yes	Jagdapur	c	0	20.2	0	14.6
73	Beliyapal											Jagdapur	c	0	3.2	0	8.2
74	Usaribeda	a	a	Yes	Yes	Yes	Yes	No	No	No	Yes	Jagdapur	c	0	14	0	8.4
75	Benidharaur	a	a	Yes	Yes	Yes	Yes	No	No	No	Yes	Jagdapur	c	0	6.5	0	0
76	Lohandiguda											Jagdapur	c	0	0.2	0	1.4
77	Dhuragaon	a	a	a	a	Yes	Yes	Yes	No	No	No	Jagdapur	c	0	32.5	0	100
78	Chandanpur	a	a	a	a	Yes	Yes	Yes	Yes	No	No	Jagdapur	c	16.3	0	0	2.3
79	Kodebada	a	a	a	a	Yes	Yes	Yes	Yes	No	No	Jagdapur	c	25.8	13.1	0	1.1
80	Belar	b	b	Yes	b	Yes	Yes	Yes	Yes	No	No	Jagdapur	c	0	1.3	32.7	30.3
81	Takraguda	c	c	Yes	c	Yes	Yes	No	No	No	Yes	Jagdapur	c	0	2.8	55.3	57.9
82	Badanji	b	b	Yes	Yes	Yes	Yes	No	No	No	Yes	Jagdapur	c	0	11	35	49.8
83	Kumhali	b	b	Yes	Yes	Yes	Yes	No	No	No	Yes	Jagdapur	c	0	0.9	31.6	8.6
84	Chhindgaon	b	b	Yes	Yes	Yes	Yes	Yes	Yes	No	No	Jagdapur	c	0	49.9	0.3	44.8
85	Pavel	c	c	b	c	Yes	Yes	No	No	No	No	Jagdapur	c	0	0	0	0
<b>Block T O T A L :</b>		<b>0</b>	<b>0</b>	<b>44</b>	<b>17</b>	<b>72</b>	<b>73</b>	<b>30</b>	<b>7</b>	<b>1</b>	<b>23</b>	<b>0</b>	<b>0</b>	<b>9772.2</b>	<b>3788</b>	<b>7828.2</b>	<b>4510.8</b>

Land Use												Name of three most important commodities manufactured			Name of Village	Serial Number
Land use ( in hectares rounded up to one decimal place)							Area irrigated by source (in hectare).					First	Second	Third		
Land Under Miscellaneous Tree Crops etc.	Culturable Waste Land	Fallow lands other than current fallows	Current Fallows	Net Area Sown	Total Irrigated Land Area	Total Un-irrigated Land Area	Canals ( C )	Wells/Tube-wells(W/TW)	Tanks/Lakes(T/L)	Water Falls(WF)	Others(O)	First	Second	Third		
108	109	110	111	112	113	114	115	116	117	118	119	120	121	122	2	1
1	2	3	26.1	286.3	0.1	298	0	0.1	0	0	0				Baghanpal	63
0	9.3	15	6.4	130.6	0.1	134.3	0	0.1	0	0	0				Turemorka	64
0	99.1	1.9	12.9	324.7	0.2	324.7	0	0.2	0	0	0				Arandwal	65
0	0	0	0.2	38.6	0	40.4	0	0	0	0	0				Chalkiguda	66
0	0	0.3	0.5	171	0	171	0	0	0	0	0				Kothiyaguda	67
0	34.1	15.6	19.6	269	0	279.4	0	0	0	0	0				Dabpal	68
0	0	2.7	0.5	80	0.7	84	0	0.7	0	0	0				Chhoteparroda	69
0	463	34.2	29.5	978.8	147	978.8	0	1.5	0	0	0				Gadhiya	70
0	20	28.9	6.5	298.6	7.5	300	0	0	0	0	7.5				Badedharaur	71
0	22.3	5.4	3.8	292.6	0	30.3	0	0	0	0	0				Badeparoda	72
0	9.9	2	5.6	135.8	0	135.8	0	0	0	0	0				Beliyapal	73
0.9	0	6	6.1	112.9	1.6	113	0	0	0	0	1.6				Usaribeda	74
0	2.4	2.8	9.9	54.7	5.8	51.2	0	0	0	0	5.8				Benidharaur	75
0	0	0.6	1.5	18.6	0	18.6	0	0	0	0	0				Lohandiguda	76
0	53.3	28.5	62.4	434.4	1.8	436.2	0	1.8	0	0	0				Dhuragaon	77
0	0	4.2	4.7	99.7	9	96.1	0	0	0	0	9				Chandanpur	78
0	1.7	6.9	22.3	139	24.2	135.1	0	0	0	0	24.2				Kodebada	79
0	4.6	14.1	10	703.6	0	703.6	0	0	0	0	0				Belar	80
0	7.6	20	29	472.1	0	472.1	0	0	0	0	0				Takraguda	81
10	10	25	32.1	693.2	21.4	627.7	0	5.4	0	0	16				Badanji	82
0	4.6	8	3	332.5	66.6	332.5	0	10	56.6	0	0				Kumhali	83
0	17.6	8.3	15.4	305.4	17.6	298.9	0	0	6.5	0	11.1				Chhindgaon	84
0	0	0	0	0	0	0	0	0	0	0	0				Pavel	85
<b>55.4</b>	<b>5884.2</b>	<b>1300.5</b>	<b>1765.6</b>	<b>21971.5</b>	<b>1640.2</b>	<b>21094.1</b>	<b>84.8</b>	<b>35.2</b>	<b>63.1</b>	<b>0.6</b>					<b>Block T O T A L :</b>	



INDIA  
CHHATTISGARH  
**TAHSIL BASTANAR**  
C.D.BLOCK BASTANAR(BADE KILEPAL)  
DISTRICT BASTAR

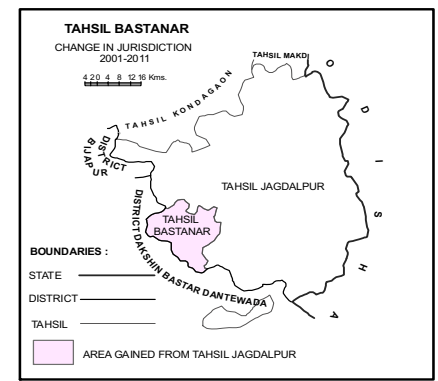


Total Number of C.D.Block.....	01
Total Number of Town.....	00
Total Number of Villages.....	42
Total Area (in Sq. kms).....	483.72
Total Population.....	48040
Distance from District Headquarters to Tahsil Headquarters.....	18 Kms.

Tahsil Headquarters is also the C.D.Block Headquarters .

C.D. Block boundary of Bastanar(Bade kilepal) is co-terminus with tahsil boundary.

BOUNDARY, DISTRICT.....	—————
"    TAHSIL.....	—————
"    VILLAGE WITH MDDS CODE .....	————— 449241
HEADQUARTERS:TAHSIL.....	◎
POPULATION SIZE OF VILLAGES:-BELOW 200, 200-499, 500-999, 1000-4999, 5000 AND ABOVE.....	● ○ ● ● ● ●
STATE HIGHWAY .....	————— NH 63
IMPORTANT METALLED ROADS.....	—————
RAILWAY LINE WITH STATION, BROAD GAUGE.....	————— RS
RIVER AND STREAM.....	~~~~~
HIGH SCHOOL/INTER COLLEGE.....	S
BANK.....	B
DISPENSARY.....	D
PRIMARY HEALTH CENTRE.....	▲
OTHER MEDICAL SERVICES.....	▲





### Alphabetical list of Villages alongwith location code 2001 and 2011

Serial No.	Name of Village	2011 Census MDDS Code Number	2001 Location Code Number
1	2	3	4
<b>Name of CD Block: BASTANAR(BADE KILEPAL) (0128)</b>			
<b>Name of Sub-Dist: Lohandiguda (0007)</b>			
1	Surguda	449206	01838800
2	Surgudabodenar	449205	01838700
<b>Name of CD Block: BASTANAR(BADE KILEPAL) (0128)</b>			
<b>Name of Sub-Dist: Bastanar (0008)</b>			
1	Adwal	449270	01841900
2	Bade Bodenar	449262	01841100
3	Badekakkloor	449265	01841400
4	Badekilepal	449282	01843100
5	Bagmundipaneda	449257	01840600
6	Bahanpur	449256	01840500
7	Bastanar	449259	01840800
8	Batkonta	449276	01842500
9	Bhosariras	449272	01842100
10	Birgoli	449247	01839600
11	Borja	449253	01840200
12	Burgum	449244	01839300
13	Chhotebodenar	449273	01842200
14	Chhotekaklur	449278	01842700
15	Chhotekilepal	449271	01842000
16	Dhokam	449246	01839500
17	Goriyapal	449274	01842300
18	Irpa	449261	01841000
19	Jamgaon	449252	01840100
20	Kapanar	449263	01841200
21	Kawanar	449269	01841800
22	Kodenar	449281	01843000
23	Kodoli	449258	01840700
24	Korgali	449255	01840400
25	Kumharsadra	449267	01841600
26	Lalaguda	449248	01839700
27	Manjhi Bhata	449277	01842600
28	Mutanpal	449242	01839100
29	Naktoka	449241	01839000
30	Palanar	449268	01841700
31	Parlameta	449260	01840900
32	Pirmeta	449251	01840000
33	Pusem	449254	01840300
34	Sadrabodenar	449266	01841500
35	Sanwgel	449243	01839200
36	Sargiguda	449249	01839800
37	Silakjhodi	449279	01842800
38	Tangiyaghori	449275	01842400
39	Tetri	449245	01839400
40	Tirthum	449280	01842900
41	Toynar	449264	01841300
42	Turangur	449250	01839900



CENSUS OF INDIA 2011

AMENITIES AND

Name of District:- Bastar

Name of CD Block:-BASTANAR(BADE KILEPAL)

Sr.No.	Name village	Location code no.	Total area of the village ( in hectares rounded up to one decimal place)	Total population ( 2011 census )	Number of households (2011 census)	Number of educational amenities available. (If not available within the village , the distance range code viz; a for < 5 Kms, b for 5-10 Kms and c for 10+ kms of nearest place where facility is available is given).													
						Pre-Primary school (PP)	Primary school (P)	Middle school (M)	Secondary School (S)	Senior Secondary school (SS)	Degree college of arts science & commerce (ASC)	Engineering college(EC)	Medical college (MC)	Management institute (MI)	Polytechnic (Pt)	Vocational training school /ITI	Non-formal training centre (NFTC)	Special school for disabled (SSD)	Others (specify)
1	2	3	4	5	6	7	8	9	10	11	12	13	14	15	16	17	18	19	20
1	Surgudabodenar	449205	562.2	536	128	a	2	1	c	c	c	c	c	c	c	c	c	c	c
2	Surguda	449206	857.8	758	170	b	3	1	c	c	c	c	c	c	c	c	c	c	c
3	Naktoka	449241	473.2	312	56	b	1	b	c	c	c	c	c	c	c	c	c	c	c
4	Mutanpal	449242	3546.8	2836	562	c	5	2	1	1	c	c	c	c	c	c	c	c	c
5	Sanwgel	449243	1120	714	136	c	2	b	b	b	c	c	c	c	c	c	c	c	c
6	Burgum	449244	859	1201	243	c	3	b	b	b	c	c	c	c	c	c	c	c	c
7	Teetri	449245	57.4	379	84	c	2	b	b	b	c	c	c	c	c	c	c	c	c
8	Dhokam	449246	251.8	155	33	c	1	a	c	c	c	c	c	c	c	c	c	c	c
9	Birgoli	449247	772.7	616	125	c	1	a	b	c	c	c	c	c	c	c	c	c	c
10	Lalaguda	449248	1105.2	1298	296	c	2	1	b	b	c	c	c	c	c	c	c	c	c
11	Sargiguda	449249	474.7	490	119	c	1	b	b	b	c	c	c	c	c	c	c	c	c
12	Turangur	449250	352.9	808	203	c	2	1	b	b	c	c	c	c	c	c	c	c	c
13	Pirmeta	449251	252.7	495	105	c	1	1	c	c	c	c	c	c	c	c	c	c	c
14	Jamgaon	449252	733.9	774	168	c	1	1	b	b	c	c	c	c	c	c	c	c	c
15	Borja	449253	616.8	530	106	c	1	b	b	c	c	c	c	c	c	c	c	c	c
16	Pusem	449254	313.6	286	73	c	1	c	c	c	c	c	c	c	c	c	c	c	c
17	Korgali	449255	1036.2	442	96	c	2	b	b	c	c	c	c	c	c	c	c	c	c
18	Bahanpur	449256	1088.4	680	136	c	3	1	c	c	c	c	c	c	c	c	c	c	c
19	Bagmundipaneda	449257	1142.3	1005	202	c	3	1	c	c	c	c	c	c	c	c	c	c	c
20	Kodoli	449258	1009.2	727	156	c	2	1	c	c	c	c	c	c	c	c	c	c	c
21	Bastanar	449259	4407.3	3191	674	c	14	4	1	1	c	c	c	c	c	c	c	c	c
22	Parlameta	449260	2199.4	471	111	c	2	1	b	c	c	c	c	c	c	c	c	c	c
23	Irpa	449261	2193.6	1843	386	c	7	2	b	c	c	c	c	c	c	c	c	c	c
24	Bade Bodenar	449262	2966.5	2715	578	c	9	2	b	c	c	c	c	c	c	c	c	c	c
25	Kapanar	449263	2168.8	2234	496	c	6	1	b	c	c	c	c	c	c	c	c	c	c
26	Toynar	449264	88.2	72	19	c	a	a	b	b	c	c	c	c	c	c	c	c	c
27	Badekakloor	449265	4260.1	4181	903	c	12	3	c	c	c	c	c	c	c	c	c	c	c
28	Sadrabodenar	449266	1099.1	880	198	c	3	1	c	c	c	c	c	c	c	c	c	c	c
29	Kumharsadra	449267	1107.7	1305	276	c	2	1	c	c	c	c	c	c	c	c	c	c	c

**- VILLAGE DIRECTORY**

LAND USE ( AS IN 2009 )

Location CodeNo:-414

Location CodeNo:-0128

Number of Medical Amenities available. (If not available within the village , the distance range code viz; a for < 5 Kms, b for 5-10 Kms and c for 10+ kms of nearest place where facility is available is given).											Number of Non-Government Medical Amenities available.					Availability of drinking water - Yes / No					Name village					
21	22	23	24	25	26	27	28	29	30	31	32	33	34	35	36	37	38	39	40	41		42	43	44	45	46
Community health centre (CHC)	Primary health centre (PHC)	Primary health sub centre (PHS)	Maternity and child welfare centre (MCW)	T.B. clinic (TBC)	Hospital-allopathic (HA)	Hospital-alternative medicine (HO)	Dispensary (D)	Veterinary hospital (VH)	Mobile health clinic (MHC)	Family welfare centre (FWC)	Charitable non Govt. hospital/Nursing home.	Medical practitioner with MBBS Degree	Medical practitioner with other degree	Medical practitioner with no degree	Traditional practitioner and faith healer .	Medicine Shop	Others	Tap water (Treated/Untreated)	Well water (Covered / Uncovered well)	Hand Pump	Tube wells / Bore well	Spring	River / Canal	Tank / Pond / Lake	Others	
c	c	c	c	c	c	c	c	c	c	c	0	0	0	0	3	0	0	No	Yes	Yes	No	Yes	No	Yes	No	Surgudabodenar
c	c	1	c	c	c	c	c	c	c	c	0	0	0	0	2	0	0	No	Yes	Yes	No	Yes	No	Yes	No	Surguda
b	b	b	c	c	c	c	c	c	c	c	0	0	0	0	0	0	0	Yes	No	Yes	No	No	No	No	No	Naktoka
c	1	1	c	c	c	c	c	c	c	c	0	0	0	2	0	0	0	Yes	Yes	Yes	No	No	No	No	No	Mutanpal
c	c	b	c	c	c	c	c	c	c	c	0	0	0	0	0	0	0	Yes	Yes	Yes	No	No	No	No	No	Sanwgel
c	c	1	c	c	c	c	c	c	c	c	0	0	1	1	0	0	0	Yes	Yes	Yes	No	No	No	No	No	Burgum
c	c	b	c	c	c	c	c	c	c	c	0	0	0	0	0	0	0	Yes	Yes	Yes	No	No	No	No	No	Teetri
c	c	a	c	c	c	c	c	c	c	c	0	0	0	0	0	0	0	Yes	No	Yes	No	No	No	No	No	Dhokam
c	c	a	c	c	c	c	c	c	c	c	0	0	0	0	0	0	0	No	No	Yes	No	No	No	No	No	Birgoli
c	c	c	c								0	0	0	0	0	0	0	No	No	Yes	No	No	No	No	No	Lalaguda
b	b	b	a	a	b	a	a	a	a	a	0	0	0	0	0	0	0	Yes	Yes	Yes	No	No	No	No	No	Sargiguda
a	c	1									0	0	0	0	0	0	0	No	No	Yes	No	No	No	No	No	Turangur
c	c	b	a	a	c	a	a	a	a	a	0	0	0	0	0	0	0	Yes	Yes	Yes	No	No	No	No	No	Pirmeta
b	b	1	a	a	c	a	a	a	a	a	0	0	1	1	0	0	0	Yes	Yes	Yes	No	No	No	No	No	Jamgaon
c	c	b	b	b	c	b	b	b	b	b	0	0	0	0	0	0	0	Yes	Yes	Yes	No	No	No	No	No	Borja
c	c	a	b	b	c	b	b	b	b	b	0	0	0	0	0	0	0	Yes	No	Yes	No	No	No	No	No	Pusem
c	c	b	c	c							0	0	0	0	0	0	0	No	No	Yes	No	Yes	No	No	No	Korgali
c	c	b	b	c	b	c	c	c	c	c	0	0	0	0	0	0	0	No	No	Yes	No	Yes	No	No	No	Bahanpur
c	c	1									0	0	0	0	0	0	0	No	No	Yes	No	Yes	No	No	No	Bagmundipaneda
c	c	b	b	c	b	c	c	c	c	c	0	0	0	0	0	0	0	No	No	Yes	No	Yes	No	No	No	Kodoli
1	b	1	b	c	b	c	b	c	c	c	0	0	0	0	0	0	0	No	Yes	Yes	No	Yes	No	Yes	No	Bastanar
c	c	b	b	b							0	0	0	0	0	0	0	No	No	Yes	No	No	No	No	No	Parlameta
c	c	1	b	b							0	0	0	0	0	0	0	No	Yes	Yes	No	No	No	Yes	No	Irpa
c	c	1	c	c							0	0	0	0	0	0	0	No	No	Yes	No	No	Yes	No	No	Bade Bodenar
b	1	1	1	c	1	c	b	c	c	c	0	0	0	0	0	0	0	No	No	Yes	No	No	No	No	No	Kapanar
c	b	b	b	c	b	b	c	c	c	c	0	0	0	0	0	0	0	No	No	Yes	No	No	No	No	No	Toynar
c	1	1									0	0	0	0	0	0	0	No	Yes	Yes	No	No	Yes	No	No	Badekakloor
c	c	1									0	0	0	0	0	0	0	No	No	Yes	No	No	Yes	No	No	Sadrabodenar
c	c	1									0	0	0	0	0	0	0	No	No	Yes	No	No	Yes	No	No	Kumharsadra

CENSUS OF INDIA 2011

AMENITIES AND

Name of District:- Dhamtari

Name of CD Block:-BASTANAR(BADE KILEPAL)

Sr.No.	Name village	Availability of toilet & others Yes / No				Communication and transport facilities (If amenities available code -Yes is given except for Village Pin Code ,If not available within the village , the distance range code viz; a for < 5 Kms, b for 5-10 Kms and c for 10+ kms of nearest place where facility is available is given).																
		Community toilet including bath.	Community toilet excluding bath.	Rural sanitary mart or sanitary hardware outlet available near the village.	Community bio- gas or recycle of waste for productive use.	Post office(PO)	Sub post office (SPO)	Post & Telegraph office (P&TO)	Village Pin Code	Telephones (Land lines)	Public call office (PCO)	Mobile phone coverage	Internet cafes/ Common service centre (CSC)	Private courier facility	Bus service (Public & Private)	Railway stations	Auto/Modified Autos	Taxis and Vans	Tractors	Cycle-pulled rickshaws(Manual & Machine driven)	Carts driven by animals	Sea /River ferry service
1	2	47	48	49	50	51	52	53	54	55	56	57	58	59	60	61	62	63	64	65	66	67
1	Surgudabodenar	No	No	No	No	c	c	c	494442	c	c	Yes	c	c		c	c	c	c		Yes	
2	Surguda	No	No	No	No	c	c	c	494442	c	c	Yes	c	c	Yes	c	c	c	c			b
3	Naktoka	No	No	No	No	c	c	c	494442	c	c	Yes	c	c		c	c	c	Yes		Yes	
4	Mutanpal	No	No	No	No	c	c	c	494442	c	c	Yes	c	c	Yes	c	c	c	Yes		Yes	
5	Sanwgel	No	No	No	No	c	c	c	494442	c	c	Yes	c	c		c	c	c	Yes		Yes	
6	Burgum	No	No	No	No	c	c	c	494442	c	c	Yes	c	c		c	c	c	Yes		Yes	
7	Teetri	No	No	No	No	c	c	c	494442	c	c	Yes	c	c		c	c	c	Yes		Yes	
8	Dhokam	No	No	No	No	c	c	c	494442	c	c	Yes	c	c		c	c	c	Yes		Yes	
9	Birgoli	No	No	No	No	c	c	c	494442	c	c	Yes	c	c		c	c	Yes	Yes		Yes	
10	Lalaguda	No	No	No	No	c	b	c	494442	b	b	Yes	c	c	Yes	c	c	Yes	Yes		Yes	
11	Sargiguda	No	No	No	No	a	a	a	494442	a	a	Yes	a	a		c	c	Yes	Yes		Yes	
12	Turangur	No	No	No	No	a	a	a	494442	a	a	Yes	a	a	Yes	c	c	Yes	Yes		Yes	
13	Pirmeta	No	No	No	No	a	a	a	494442	a	a	Yes	a	a	Yes	c	c	Yes	Yes		Yes	
14	Jamgaon	No	No	No	No	a	a	a	494442	a	a	Yes	a	a	Yes	c	c	Yes	Yes		Yes	
15	Borja	No	No	No	No	b	b	b	494442	b	b	Yes	b	b	Yes	c	c	b	Yes		Yes	
16	Pusem	No	No	No	No	b	b	b	494442	b	b	Yes	b	b		c	c	Yes	Yes		Yes	
17	Korgali	No	No	No	No	c	c	c	494442	c	c	b	c	c		c	c	b	c		b	
18	Bahanpur	No	No	Yes	No	c	c	c	494442	c	c	Yes	c	c		c	c	c	Yes		b	
19	Bagmundipanedra	No	No	No	No	Yes	c	c	494442	c	c	c	c	c	Yes	c	c	c	c		Yes	
20	Kodoli	No	No	No	No	c	b	c	494442	c	c	Yes	c	c		b	c	b	Yes		b	
21	Bastanar	No	No	No	No	Yes	Yes	b	494442	Yes	Yes	Yes	c	c	Yes	c	c	c	Yes		Yes	
22	Parlameta	No	No	Yes	No	b	b	b	494442	b	b	b	b	b		c	c	b	Yes		b	
23	Irpa	No	No	Yes	No	b	b	b	494442	b	b	b	b	b		c	c	b	b		Yes	
24	Bade Bodenar	No	No	Yes	No	Yes	b	c		Yes	c	b	c	c		Yes	c	b	Yes		Yes	
25	Kapanar	No	No	Yes	No	b	b	c	494442	c	c	b	c	c	Yes	c	c	c	Yes		Yes	
26	Toynar	No	No	Yes	No	b	b	b	494442	b	c	b	c	c	Yes	b	c	b	Yes		b	
27	Badekakkloor	No	No	Yes	No	Yes	c	c		c	c	c	c	c		Yes	c	c	Yes		Yes	
28	Sadrabodenar	No	No	No	No		b	c	494442	c	c	c	c	c		b	c	c	Yes		b	
29	Kumharsadra	No	No	No	No	Yes	c	c	494442	c	c	c	c	c		b	c	c	Yes		Yes	

**- VILLAGE DIRECTORY**

LAND USE ( AS IN 2009 )

Location CodeNo:-412

Location CodeNo:-0128

Village connected to highways,village roads, banks & credit societies (If amenities available code -Yes is given, If not available within the village , the distance range code viz; a for < 5 Kms, b for 5-10 Kms and c for 10+ kms of nearest place where facility is available is given).

Availability of miscellaneous facilities (If amenities available code -Yes is given code viz; a for < 5 Kms, b for 5-10 Kms and c for 10+ kms of nearest place w

68	69	70	71	72	73	74	75	76	77	78	79	80	81	82	83	84	85	86	87	88	89	90	91	2
Connected to national highway(NH)	Connected to state highway(SH)	Connected to major district road (MDR)	Connected to others district road	Pucca roads	Kutchcha roads	Water bounded macadam(WBM) roads	Navigable waterway (river/canal)(NW)	Footpaths (FP)	Commercial & Co-operative Banks	ATM	Agricultural Credit Societies	Self-Help Group (SHG)	Public distribution system (PDS) shop	Mandis / Regular market	Weekly Haat	Agricultural marketing society	Integrated Child Development Scheme (Nutritional Centres)	Anganwadi Centre (Nutritional Centres)	Others (Nutritional Centres)	ASHA (Accredited Social Health Activist)	Community centre with/without TV	Sports Field,	Sports Club / Recreation Centre	Name village
a	c	c	Yes	Yes	Yes	Yes			c	c	c	Yes	a	c	a	c	c	Yes	Yes	a	c	a	a	Surgudabodenar
b	c	c	Yes	Yes	Yes	Yes	c		c	c	c	Yes	Yes	c	b	c	c	Yes	Yes	Yes	c	b	b	Surguda
c	c	c	c	c	Yes	c	c		c	c	c	Yes	b	c	c	c	c	Yes	Yes	c	c	Yes	c	Naktoka
c	Yes	Yes	Yes	Yes	Yes	Yes	c		c	c	c	Yes	Yes	c	Yes	c	c	Yes	Yes	Yes	c	Yes	c	Mutanpal
c	c	c	Yes		Yes	Yes	c		c	c	c	Yes	b	c	b	c	c	Yes	Yes	c	c	Yes	c	Sanwgel
c	c	c	Yes		Yes	Yes	c		c	c	c	Yes	Yes	Yes	b	c	c	Yes	Yes	Yes	c	Yes	c	Burgum
c	c	c	c	c	Yes	Yes	c		c	c	c	Yes	b	c	b	c	c	Yes	Yes	c	c	Yes	c	Teetri
c	c	b	a	a	Yes	Yes	c		c	c	c	Yes	a	c	c	c	c	Yes	Yes	c	c	Yes	c	Dhokam
c	c	c	c	c	Yes	Yes	c		c	c	c	Yes	a	c	b	c	c	a	Yes	c	c	Yes	c	Birgoli
b	b	Yes	Yes		Yes	Yes	c		c	c	c	Yes	Yes	c	b	c	b	Yes	Yes	Yes	c	Yes	c	Lalaguda
b	a	a	Yes		Yes	Yes	c		a	a	c	Yes	b	c	b	c	b	Yes	Yes	b	a	Yes	a	Sargiguda
b	a	Yes	Yes		Yes	Yes	c		a	a	c	Yes	Yes	c	b	c	b	Yes	Yes	b	a	Yes	a	Turangur
c	a	Yes	Yes		Yes	Yes	c		a	a	c	Yes	a	c	c	c	c	Yes	Yes	c	a	Yes	a	Pirmeta
c	Yes	Yes	Yes	Yes	Yes	Yes	c		a	a	c	Yes	Yes	Yes	a	c	c	Yes	Yes	c	a	Yes	a	Jamgaon
c	b	Yes	Yes	Yes	Yes	Yes	c		b	b	b	Yes	a	c	b	c	c	Yes	Yes	c	b	Yes	b	Borja
c	b	b	b	b	Yes	Yes	c		b	b	c	Yes	b	Yes	b	c	b	Yes	Yes	c	b	Yes	b	Pusem
b	b	b	b	b	Yes	Yes			b	c	b	Yes	b	c	b	b	c	Yes	Yes	Yes	b	Yes	c	Korgali
b	b	b	b	b	Yes	Yes	c		c	c	c	Yes	Yes	c	c	c	c	Yes	Yes	Yes	c	Yes	c	Bahanpur
Yes	c	c	c	c	Yes	Yes			c	c	c	c	b	Yes	Yes	c	c	Yes	Yes	Yes	c	c	c	Bagmundipaneda
b	b	b	b	b	Yes	Yes			c	c	c	Yes	b	c	c	c	c	Yes	Yes	Yes	Yes	Yes	c	Kodoli
Yes	Yes	Yes	Yes	Yes	Yes	Yes			Yes	c	Yes	c	Yes	c	Yes	c	b	Yes	Yes	Yes	Yes	Yes	c	Bastanar
b	b	b	b	b	Yes	Yes			b	b	b	Yes	b	c	b	b	b	Yes	Yes	Yes	b	Yes	b	Parlameta
b	b	b	Yes	Yes	Yes	Yes			b	b	b	Yes	Yes	c	b	b	b	Yes	Yes	Yes	Yes	Yes	b	Irpa
c	c	c	Yes	Yes	Yes	Yes			b	c	b	Yes	Yes	c	Yes	c	c	Yes	Yes	Yes	Yes	Yes	c	Bade Bodenar
c	c	c	Yes	Yes	Yes	Yes			c	c	c	Yes	Yes	c	b	c	c	Yes	Yes	Yes	Yes	Yes	c	Kapanar
c	c	c	Yes	Yes	Yes	Yes			c	c	c	Yes	b	c	b	c	c	Yes	Yes	Yes	b	Yes	c	Toynar
c	c	c	c	Yes	Yes	Yes			c	c	c	Yes	Yes	c	b	c	c	Yes	Yes	Yes	Yes	Yes	c	Badekakloor
c	c	c	c	c	Yes	Yes			c	c	c	c	b	Yes	b	c	c	Yes	Yes	Yes	c	c	c	Sadrabodenar
a	c	c	c	c	Yes	Yes			c	c	c	c	Yes	Yes	Yes	c	c	Yes	Yes	Yes	c	c	c	Kumharsadra

CENSUS OF INDIA 2011

AMENITIES AND

Name of District:- Dhamtari

Name of CD Block:-BASTANAR(BADE KILEPAL)

, If not available within the village , the distance range here facility is available is given).

1	2	92	93	94	95	96	97	Availability of electricity (Yes/No)				Land Use				
								98	99	100	101	102	103	104	105	106
Name village	Cinema / Video Hall	Public Library	Public Reading Room	Newspaper Supply	Assembly Polling station	Birth & Death Registration Office	Power Supply for Domestic Use (ED)	Power Supply for Agricultural Use (EAG)	Power Supply for Commercial Use (EC)	Power Supply for All Uses (EA)	Name	Distance range code i.e. a for < 5 Kms, b for 5-10 Kms and c for 10+ kms .	Forests	Area under Non-agricultural Uses	Barren and Un-cultivable land	Permanent Pastures and Other Grazing Lands
1	Surgudabodenar	c	c	Yes	c	Yes	Yes	No	No	No	Jagdapur	c	151.5	0.7	54.9	1.5
2	Surguda	c	c	Yes	c	Yes	Yes	Yes	No	No	Jagdapur	c	0	12.6	111.6	270.4
3	Naktoka	c	c	c	c	c	Yes	No	No	No	Jagdapur	c	189.3	35.1	44	2.3
4	Mutanpal	c	c	c	c	Yes	Yes	Yes	No	No	Jagdapur	c	1144.1	313	211.8	228.4
5	Sanwgel	c	c	c	c	Yes	Yes	No	No	No	Jagdapur	c	617.3	7.3	2.3	3.5
6	Burgum	c	c	c	c	Yes	Yes	No	No	No	Jagdapur	c	356.1	17.9	17.2	15.4
7	Teetri	c	c	c	c	b	Yes	No	No	No	Jagdapur	c	0	5.6	3.7	0
8	Dhokam	c	c	c	c	c	Yes	No	No	No	Jagdapur	c	92.3	4	2.2	1.1
9	Birgoli	c	c	c	c	Yes	Yes	No	No	No	Jagdapur	c	401	8	20	5.2
10	Lalaguda	c	c	c	c	Yes	Yes	Yes	No	No	Jagdapur	c	331.7	7	10.4	22
11	Sargiguda	a	a	c	a	c	Yes	No	No	No	Jagdapur	c	66.5	22	33.9	11.7
12	Turangur	a	a	c	Yes	Yes	Yes	No	No	Yes	Jagdapur	c	52.9	0.6	1.7	1.8
13	Pirmeta	a	a	c	a	b	Yes	Yes	Yes	No	Jagdapur	c	69.9	2	6.6	2.3
14	Jamgaon	a	a	c	Yes	Yes	Yes	Yes	No	No	Jagdapur	c	17.1	7.4	20	5.1
15	Borja	b	b	c	b	Yes	a	No	No	No	Jagdapur	c	211.2	7.2	6.7	1.6
16	Pusem	b	b	c	b	a	Yes	No	No	No	Jagdapur	c	17.4	3	7	2.6
17	Korgali	c	c	b	c	Yes	b	No	No	No	Jagdapur	c	0	35.9	523.7	8
18	Bahanpur	c	Yes	Yes	c	Yes	b	No	No	No	Jagdapur	c	0	27	627.1	10.8
19	Bagmundipanedra	c	c	c	c	Yes	Yes	No	No	No	Jagdapur	c	53.8	84.8	349.4	50
20	Kodoli	c	Yes	Yes	c	Yes	Yes	No	No	No	Jagdapur	c	0	83.4	263.4	60
21	Bastanar	c	c	c	Yes	Yes	Yes	Yes	No	No	Jagdapur	c	581.9	59.2	1297.1	31.5
22	Parlameta	b	Yes	Yes	Yes	b	b	No	No	No	Jagdapur	c	259.6	207.4	44.3	141
23	Irpa	b	Yes	Yes	Yes	Yes	Yes	No	No	No	Jagdapur	c	259.6	207.4	44.3	141
24	Bade Bodenar	c	Yes	Yes	Yes	Yes	Yes	Yes	No	No	Jagdapur	c	17.4	244.8	405.8	182.1
25	Kapanar	c	Yes	Yes	c	Yes	Yes	No	No	No	Jagdapur	c	283.2	25.1	661.3	15
26	Toynar	c	c	b	c	Yes	Yes	No	No	No	Jagdapur	c	31.7	0.8	5.9	2
27	Badekakloor	c	Yes	Yes	c	Yes	Yes	Yes	No	Yes	Jagdapur	c	176.9	41.2	1132.8	28.7
28	Sadrabodenar	c	c	Yes	Yes	Yes	Yes	Yes	No	No	Jagdapur	c	27.3	60.9	201.4	54.5
29	Kumharsadra	c	c	Yes	Yes	Yes	Yes	Yes	No	No	Jagdapur	c	0.2	70.6	201.5	22.7

**- VILLAGE DIRECTORY**

LAND USE ( AS IN 2009 )

Location CodeNo:-412

Location CodeNo:-0128

Land Use													Name of three most important commodities manufactured			Name of Village	Serial Number
and use ( in hectares rounded up to one decimal place)							Area irrigated by source (in hectare).						First	Second	Third		
108	109	110	111	112	113	114	115	116	117	118	119	120	121	122	2	1	
0	1.2	0.9	32.2	319.1	0	319.1	0	0	0	0	0				Surgudabodenar	1	
1.8	5.2	15.2	13.1	428	0	428	0	0	0	0	0				Surguda	2	
0	0	8.6	4.6	189.3	0	189.3	0	0	0	0	0				Naktoka	3	
1.2	221	0	0	1427.3	0	1427.3	0	0	0	0	0				Mutanpal	4	
8.7	12.5	0	0	468.3	0	468.3	0	0	0	0	0				Sanwgel	5	
158.6	18.8	0	0	275	0	275	0	0	0	0	0				Burgum	6	
6.5	1	0	0	40.6	0	40.6	0	0	0	0	0				Teetri	7	
17	3	0	0	132.2	0	132.2	0	0	0	0	0				Dhokam	8	
42	5.3	0	0	291.1	0	291.1	0	0	0	0	0				Birgoli	9	
36	9	0	0	689.1	0	689.1	0	0	0	0	0				Lalaguda	10	
51.3	44.2	0	0	245.2	0	245.2	0	0	0	0	0				Sargiguda	11	
30.3	1	0	0	264.7	0	264.7	0	0	0	0	0				Turangur	12	
38.6	1.3	0	0	132.1	0	132.1	0	0	0	0	0				Pirmeta	13	
261.2	5.7	0	0	417.4	0	417.4	0	0	0	0	0				Jamgaon	14	
73	6.8	0	0	310.2	0	310	0	0	0	0	0				Borja	15	
50.7	1.7	0	0	231.2	0	231.2	0	0	0	0	0				Pusem	16	
0	10.2	140.2	12.5	305.7	0	305.7	0	0	0	0	0				Korgali	17	
0	6.6	44.7	64.2	308.2	0	308.2	0	0	0	0	0				Bahanpur	18	
0	11.8	118.3	4	470.3	0	470.3	0	0	0	0	0				Bagmundipeneda	19	
0	15.1	143.3	84.4	359.5	0	359.5	0	0	0	0	0				Kodoli	20	
1.4	4.6	440.5	86.8	1904.4	0	1904.4	0	0	0	0	0				Bastanar	21	
0	142.1	60.9	179.2	1165	0	1165	0	0	0	0	0				Parlameta	22	
0	142.1	60.9	179.2	1159.1	0	1159.1	0	0	0	0	0				Irpa	23	
0	76.2	151.4	216.6	1672.2	0	1672.2	0	0	0	0	0				Bade Bodenar	24	
2.2	275	108	8.2	791	0	863	0	0	0	0	0				Kapanar	25	
0	9	0.4	0.2	38.3	0	38.3	0	0	0	0	0				Toynar	26	
0	566.6	23.2	12.7	2278.1	0	2278.1	0	0	0	0	0				Badekakloor	27	
0	3.1	0	0	751.8	0	751.8	0	0	0	0	0				Sadrabodenar	28	
0	5	12	32.5	763.2	0	763.2	0	0	0	0	0				Kumharsadra	29	

Sr.No.	Name village	Location code no.	Total area of the village ( in hectares rounded up to one decimal place)	Total population ( 2011 census )	Number of households (2011 census)	Number of educational amenities available. (If not available within the village , the distance range code viz; a for < 5 Kms, b for 5-10 Kms and c for 10+ kms of nearest place where facility is available is given).													
						Pre-Primary school (PP)	Primary school (P)	Middle school (M)	Secondary School (S)	Senior Secondary school (SS)	Degree college of arts science & commerce (ASC)	Engineering college(EC)	Medical college (MC)	Management institute (MI)	Polytechnic (Pt)	Vocational training school/ITI	Non-formal training centre (NFTC)	Special school for disabled (SSD)	Others (specify)
1	2	3	4	5	6	7	8	9	10	11	12	13	14	15	16	17	18	19	20
30	Palanar	449268	575.2	934	192	b	1	1	b	b	c	c	c	c	c	c	c	c	c
31	Kawanar	449269	308.1	453	99	c	1	c	c	c	c	c	c	c	c	c	c	c	c
32	Adwal	449270	320.1	247	56	c	1	1	c	c	c	c	c	c	c	c	c	c	c
33	Chhotekilepal	449271	709.9	667	138	c	1	c	c	c	c	c	c	c	c	c	c	c	c
34	Bhosariras	449272	315.4	356	86	c	1	a	c	c	c	c	c	c	c	c	c	c	c
35	Chhotebodenar	449273	267.4	235	53	c	1	c	c	c	c	c	c	c	c	c	c	c	c
36	Goriyapal	449274	375.9	249	53	c	1	1	c	c	c	c	c	c	c	c	c	c	c
37	Tangiyaghor	449275	290.7	313	57	c	1	a		b	c	c							
38	Batkonta	449276	88.2	164	37	c	1		b	c	c	c							
39	Manjhi Bhata	449277	119.4	41	6	c	1	b	b	b	c	c	c	c	c	c	c	c	c
40	Chhotekaklur	449278	106	55	13		1	a	b	c	c	c	c	c	c	c	c	c	c
41	Silakjhodi	449279	295	387	85	c	1	1	a	b	c	c	c	c	c	c	c	c	c
42	Tirthum	449280	560.6	800	174	c	2	1	1	b	b	b	b	b	b	b	b	b	b
43	Kodenar	449281	3946.2	4771	1005	c	12	4			b	c						c	c
44	Badekilepal	449282	5944.8	7728	1665	c	22	10	1	1	c	c	c	c	c	c	c	c	c
<b>Block T O T A L :</b>			<b>51340.4</b>	<b>49334</b>	<b>10557</b>	<b>0</b>	<b>142</b>	<b>45</b>	<b>4</b>	<b>3</b>	<b>0</b>	<b>0</b>	<b>0</b>	<b>0</b>	<b>0</b>	<b>0</b>	<b>0</b>	<b>0</b>	<b>0</b>

Number of Medical Amenities available. (If not available within the village , the distance range code viz; a for < 5 Kms, b for 5-10 Kms and c for 10+ kms of nearest place where facility is available is given).											Number of Non-Government Medical Amenities available.							Availability of drinking water - Yes / No								
21	22	23	24	25	26	27	28	29	30	31	32	33	34	35	36	37	38	39	40	41	42	43	44	45	46	
Community health centre (CHC)	Primary health centre (PHC)	Primary health sub centre (PHS)	Maternity and child welfare centre (MCW)	T.B. clinic (TBC)	Hospital-allopathic (HA)	Hospital-alternative medicine (HO)	Dispensary (D)	Veterinary hospital (VH)	Mobile health clinic (MHC)	Family welfare centre (FWC)	Charitable non Govt. hospital/Nursing home.	Medical practitioner with MBBS Degree	Medical practitioner with other degree	Medical practitioner with no degree	Traditional practitioner and faith healer .	Medicine Shop	Others	Tap water (Treated/Untreated)	Well water (Covered / Uncovered well)	Hand Pump	Tube wells / Bore well	Spring	River / Canal	Tank / Pond / Lake	Others	Name village
b	b	a	a					b	b	b	0	0	0	0	0	0	0	No	No	Yes	No	Yes	No	No	No	Palanar
c	c	b	c	c	c	c	c	c	c	c	0	0	0	0	0	0	0	No	Yes	Yes	No	No	Yes	No	No	Kawandar
c	c	b	c	c	c	c	c	c	c	c	0	0	0	0	0	0	0	No	Yes	Yes	No	No	Yes	No	No	Adwal
c	c	b	c	c	c	c	c	c	c	c	0	0	0	0	0	0	0	No	Yes	Yes	No	No	No	No	No	Chhotekilepal
c	c	b	c	c	c	c	c	c	c	c	0	0	0	0	0	0	0	No	Yes	Yes	No	No	No	No	No	Bhosariras
c	c	c	c	c	c	c	c	c	c	c	0	0	0	0	0	0	0	No	No	Yes	No	No	No	Yes	No	Chhotebodenar
c	c	c	c	c	c	c	c	c	c	c	0	0	0	0	0	0	0	No	No	Yes	No	No	No	Yes	No	Goriyapal
b	b	c	b	c	a	c	b	c	c	c	0	0	0	0	0	0	0	No	No	Yes	No	No	No	No	No	Tangiyaghoari
c	b							c	c	c	0	0	0	0	0	0	0	No	No	Yes	No	No	No	No	No	Batkonta
b	b	b	b	c	b	c	b	c	c	c	0	0	0	0	0	0	0	No	No	Yes	No	No	No	No	No	Manjhi Bhata
c	c	a	a	c	a	c	c	c	c	c	0	0	0	0	0	0	0	No	No	Yes	No	Yes	No	No	No	Chhotekaklur
b	b	b	b	b	b	b	b	b	b	b	0	0	0	0	0	0	0	No	No	Yes	No	No	No	No	No	Silakjhodi
b	b	1	b	b	a	b	b	b	b	b	0	0	0	0	0	0	0	No	No	Yes	No	No	No	Yes	No	Tirthum
b	b	1						b	b	b	0	0	0	0	0	0	0	No	No	Yes	No	Yes	No	No	No	Kodenar
c	b	1			c	1	1				0	0	2	2	1	0	0	Yes	Yes	Yes	Yes	No	No	No	No	Badekilepal
<b>1</b>	<b>3</b>	<b>15</b>	<b>2</b>	<b>0</b>	<b>0</b>	<b>1</b>	<b>1</b>	<b>1</b>	<b>0</b>	<b>0</b>	<b>0</b>	<b>0</b>	<b>4</b>	<b>6</b>	<b>6</b>	<b>0</b>	<b>0</b>	<b>12</b>	<b>19</b>	<b>44</b>	<b>1</b>	<b>10</b>	<b>6</b>	<b>6</b>	<b>0</b>	<b>Block T O T A L :</b>



Sr.No.	Name village	Availability of toilet & others Yes / No				Communication and transport facilities (If amenities available code -Yes is given except for Village Pin Code ,If not available within the village , the distance range code viz; a for < 5 Kms, b for 5-10 Kms and c for 10+ kms of nearest place where facility is available is given).																
		Community toilet including bath.	Community toilet excluding bath.	Rural sanitary mart or sanitary hardware outlet available near the village.	Community bio- gas or recycle of waste for productive use.	Post office(PO)	Sub post office (SPO)	Post & Telegraph office (P&TO)	Village Pin Code	Telephones (Land lines)	Public call office (PCO)	Mobile phone coverage	Internet cafes/ Common service centre (CSC)	Private courier facility	Bus service (Public & Private)	Railway stations	Auto/Modified Autos	Taxis and Vans	Tractors	Cycle-pulled rickshaws(Manual & Machine driven)	Carts driven by animals	Sea /River ferry service
1	2	47	48	49	50	51	52	53	54	55	56	57	58	59	60	61	62	63	64	65	66	67
30	Palanar	No	No	No	No	b	b	b	494442	b	b	b	b	b		b	c	b	Yes		b	
31	Kawanar	No	No	No	No	c	c	c	494442	c	c	c	c	c		a	c	c	c	Yes	c	
32	Adwal	No	No	No	No	c	c	c	494442	c	c	c	c	c		a	c	Yes	c	Yes	c	
33	Chhotekilepal	No	No	No	No	c	c	c	494442	c	c	c	c	c		a	c	c	c	Yes	c	
34	Bhosariras	No	No	No	No	c	c	c	494442	c	c	c	c	c		a	c	c	c	Yes	b	
35	Chhotebodenar	No	No	No	No	c	c	c	494442	c	c	c	c	c		b	c	c	c	Yes	b	
36	Goriyapal	No	No	No	No	c	c	c	494442	c	c	c	c	c		c	c	c	c	Yes	b	
37	Tangiyaghori	No	No	Yes	No	c	c	c	494442	b	c	Yes	c	c		a	b	b	Yes		b	
38	Batkonta	No	No	No	No	c	c	c	494442	c	c	c	c	c		c	c	c	c		b	
39	Manjhi Bhata	No	No	Yes	No	c	c	c	494442	b	c	Yes	c	c		b	c	b	Yes		b	
40	Chhotekaklur	No	No	Yes	No	c	b	c	494442	b	c	a	c	c		b	c	c	a		b	
41	Silakjhodi	No	No	Yes	No	b	a	b	494442	b	b	Yes	b	b		b	c	b	Yes		b	
42	Tirthum	No	No	Yes	No	b	a	b	494442	a	b	Yes	b	b	Yes	b	c	Yes	Yes		b	
43	Kodenar	No	No	No	No	Yes	b	b	494442	Yes	b	b	b	b	Yes	c	c	b	Yes		Yes	
44	Badekilepal	No	No	No	No	Yes			494442	Yes	Yes	Yes	Yes	Yes	Yes	c	c	Yes	Yes		Yes	
<b>Block T O T A L :</b>		<b>0</b>	<b>0</b>	<b>12</b>	<b>0</b>	<b>6</b>	<b>2</b>	<b>0</b>	<b>42</b>	<b>4</b>	<b>2</b>	<b>24</b>	<b>1</b>	<b>0</b>	<b>14</b>	<b>2</b>	<b>0</b>	<b>10</b>	<b>31</b>	<b>6</b>	<b>24</b>	<b>0</b>

Village connected to highways,village roads, banks & credit societies (If amenities available code -Yes is given, If not available within the village , the distance range code viz; a for < 5 Kms, b for 5-10 Kms and c for 10+ kms of nearest place where facility is available is given).

Availability of miscellaneous facilities (If amenities available code -Yes is given code viz; a for < 5 Kms, b for 5-10 Kms and c for 10+ kms of nearest place w

68	69	70	71	72	73	74	75	76	77	78	79	80	81	82	83	84	85	86	87	88	89	90	91	2
Connected to national highway(NH)	Connected to state highway(SH)	Connected to major district road (MDR)	Connected to others district road	Pucca roads	Kutcha roads	Water bounded macadam(WBM) roads	Navigable waterway (river/canal)(NW)	Footpaths (FP)	Commercial & Co-operative Banks	ATM	Agricultural Credit Societies	Self-Help Group (SHG)	Public distribution system (PDS) shop	Mandis / Regular market	Weekly Haat	Agricultural marketing society	Integrated Child Development Scheme (Nutritional Centres)	Anganwadi Centre (Nutritional Centres)	Others (Nutritional Centres)	ASHA (Accredited Social Health Activist)	Community centre with/without TV	Sports Field,	Sports Club / Recreation Centre	Name village
b	b	b	b	b	Yes	Yes			b	b	b	b	Yes	Yes	a	b	b	Yes	Yes	Yes	b	b	b	Palanar
c	c	c	c	Yes	Yes	c			c	c	c	c	Yes	c	a	c	c	Yes	Yes	c	c	c	c	Kawandar
c	c	c	c	Yes	Yes	c	c		c	c	c	Yes	a	c	a	c	c	Yes	Yes	c	c	c	c	Adwal
c	c	c	c	Yes	Yes	c			c	c	c	c	a	c	a	c	c	Yes	Yes	c	c	c	c	Chhotekilepal
c	c	c	c	Yes	Yes	c	c		c	c	c	c	a	c	b	c	c	Yes	Yes	Yes	c	c	c	Bhosariras
c	c	c	c	Yes	Yes	c	c		c	c	c	c	b	b	b	c	c	Yes	Yes	c	c	c	c	Chhotebodanar
c	c	c	Yes		Yes	c	c		c	c	c	Yes	b	c	b	c	c	Yes	Yes	c	c	c	c	Goriyapal
b	b	b	b	b	Yes	Yes			b	c	b	Yes	a	c	b	b	c	Yes	Yes	Yes	a	Yes	c	Tangiyaghori
c	c	c	c	c			Yes		c	c	c	c	a	Yes	Yes	c	c	Yes	Yes	Yes	c	c	c	Batkonta
b	b	b	b	b	Yes	Yes			b	c	b	Yes	b	c	b	b	c	Yes	Yes	Yes	b	Yes	c	Manjhi Bhata
b	b	b	b	b	a	a	c	Yes	b	c	b	Yes	b	Yes	b	b	a	Yes	Yes	Yes	a	Yes	c	Chhotekaklur
a	a	a	a	a	Yes	Yes			a	b	a	Yes	c	c	a	a	b	Yes	Yes	Yes	Yes	Yes	b	Silakjhodi
Yes	Yes	Yes	Yes	Yes	Yes	Yes			b	b	a	Yes	Yes	c	a	a	b	Yes	Yes	Yes	Yes	Yes	b	Tirthum
Yes	b	b	b	Yes	Yes	Yes			Yes	b	Yes	Yes	Yes	c	Yes	Yes	b	Yes	Yes	Yes	b	b	b	Kodenar
Yes	Yes	Yes	Yes	Yes	Yes	Yes	c		Yes	c	c	Yes	Yes	c	Yes	c	Yes	Yes	Yes	Yes	Yes	Yes	c	Badekilepal
<b>5</b>	<b>5</b>	<b>9</b>	<b>19</b>	<b>19</b>	<b>42</b>	<b>35</b>	<b>0</b>	<b>2</b>	<b>3</b>	<b>0</b>	<b>2</b>	<b>34</b>	<b>18</b>	<b>9</b>	<b>8</b>	<b>1</b>	<b>1</b>	<b>43</b>	<b>44</b>	<b>27</b>	<b>9</b>	<b>30</b>	<b>0</b>	<b>Block T O T A L :</b>

, If not available within the village , the distance range  
ere facility is available is given).

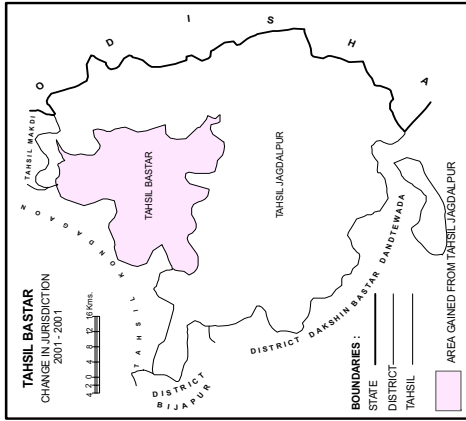
								Availability of electricity (Yes/No)				Land Use					
												Nearest Town	Area under different types of land				
1	2	92	93	94	95	96	97	98	99	100	101	102	103	104	105	106	107
	Name village	Cinema / Video Hall	Public Library	Public Reading Room	Newspaper Supply	Assembly Polling station	Birth & Death Registration Office	Power Supply for Domestic Use (ED)	Power Supply for Agricultural Use (EAG)	Power Supply for Commercial Use (EC)	Power Supply for All Uses (EA)	Name	Distance range code i.e. a for < 5 Kms, b for 5-10 Kms and c for 10+ kms .	Forests	Area under Non-agricultural Uses	Barren and Un-cultivable land	Permanent Pastures and Other Grazing Lands
30	Palanar	b	b	Yes	Yes	Yes	Yes	Yes	No	No	No	Jagdapur	c	43.2	28.9	16.3	27.1
31	Kawanar	c	c	c	c	a	a	Yes	No	No	No	Jagdapur	c	3.5	15.3	79.3	17.4
32	Adwal	c	c	c	c	a	a	No	No	No	No	Jagdapur	c	0	65.3	27.3	30.7
33	Chhotekilepal	c	c	c	c	Yes	Yes	No	No	No	No	Jagdapur	c	1.6	25.9	55.9	38.1
34	Bhosariras	c	c	c	c	a	a	Yes	No	Yes	No	Jagdapur	c	30.5	38.2	82.4	7.3
35	Chhotebodenar	c	c	c	c	b	b	No	No	No	No	Jagdapur	c	3.2	3.4	0.1	15.4
36	Goriyapal	c	c	c	c	b	b	No	No	No	No	Jagdapur	c	0	4.7	12.8	30.5
37	Tangiyaghor	c	c	a	c	Yes	Yes	No	No	No	No	Jagdapur	c	0	17.6	84.8	20.3
38	Batkonta	c	c	c	c	Yes	Yes	No	No	No	No	Jagdapur	c	0	1.1	0	0
39	Manjhi Bhata	c	c	b	c	Yes	b	No	No	No	No	Jagdapur	c	0	1.9	0	0.5
40	Chhotekaklur	c	c	a	c	Yes	b	No	No	No	No	Jagdapur	c	0	12.8	29.9	12.1
41	Silakjhodi	b	b	a	b	Yes	a	Yes	No	No	No	Jagdapur	c	0	17	3.8	20
42	Tirthum	b	Yes	Yes	Yes	Yes	Yes	Yes	No	No	No	Jagdapur	c	130	33.5	0.8	8.5
43	Kodenar	b	b		Yes	Yes	Yes	Yes	No	No	No	Jagdapur	c	306.4	141.6	169.6	600.5
44	Badekilepal	c	c	c	Yes	Yes	Yes	No	No	No	Yes	Jagdapur	c	86.1	283	286.4	46.5
<b>Block T O T A L :</b>		<b>0</b>	<b>8</b>	<b>13</b>	<b>12</b>	<b>32</b>	<b>32</b>	<b>16</b>	<b>1</b>	<b>2</b>	<b>2</b>	<b>0</b>	<b>0</b>	<b>6014.4</b>	<b>2292.1</b>	<b>7161.4</b>	<b>2197.1</b>

Land Use and use ( in hectares rounded up to one decimal place)												Name of three most important commodities manufactured			Name of Village	Serial Number
							Area irrigated by source (in hectare).					First	Second	Third		
Land Under Miscellaneous Tree Crops etc.	Culturable Waste Land	Fallow lands other than current fallows	Current Fallows	Net Area Sown	Total Irrigated Land Area	Total Un-irrigated Land Area	Canals ( C )	Wells/Tube-wells(W/TW)	Tanks/Lakes(T/L)	Water Falls(WF)	Others(O)	120	121	122	2	1
108	109	110	111	112	113	114	115	116	117	118	119					
0	36	0	90.1	333.5	0	333.5	0	0	0	0	0				Palanar	30
0	6.1	1.6	5.8	179.1	179.1	0	0	0	0	0	0				Kawanar	31
0	7.4	29.4	19.5	140.4	0	140.4	0	0	0	0	0				Adwal	32
1	9.4	79.9	48.9	449.3	0	449.3	0	0	0	0	0				Chhotekilepal	33
0	3.7	16.6	4.8	132.1	0	132.1	0	0	0	0	0				Bhosariras	34
0	3.8	21.1	11.7	208.8	0	208.8	0	0	0	0	0				Chhotebodenar	35
0	5.6	103.3	54.1	164.9	0	164.9	0	0	0	0	0				Goriyapal	36
0	8.8	10.8	17.8	130.6	0	130.6	0	0	0	0	0				Tangiyaghor	37
0	3.5	1.9	2.5	79.2	0	77.6	0	0	0	0	0				Batkonta	38
3.5	8.6	1.3	103.6	0	103.6	0	0	0	0	0	0				Manjhi Bhata	39
0	6.3	1.6	2.3	41	0	41	0	0	0	0	0				Chhotekaklur	40
0	8.4	6.9	17.6	221.4	0	221.4	0	0	0	0	0				Silakjhodi	41
0	8.7	15.7	10.6	352.9	0	352.9	0	0	0	0	0				Tirthum	42
0	57.4	52.6	39	2578.9	0	2578.9	0	0	0	0	0				Kodenar	43
219.7	38.5	13.4	0	4971.2	0	4971.2	0	0	0	0	0				Badekilepal	44
<b>1004.7</b>	<b>1817.3</b>	<b>1684.6</b>	<b>1358.7</b>	<b>27810.9</b>	<b>282.7</b>	<b>27702</b>	<b>0</b>	<b>0</b>	<b>0</b>	<b>0</b>	<b>0</b>				<b>Block T O T A L :</b>	



INDIA

**CHHATTISGARH**  
**TAHSIL BASTAR**  
C.D.BLOCK BASTAR  
DISTRICT BASTAR



Total Number of C.D Block.....	01
Total Number of Town.....	01
Total Number of Villages.....	111
Total Area ( in sq.kms ).....	1110.24
Total Population.....	163997
Distance from District Headquarter to Tahsil Headquarter.....	22 Kms.

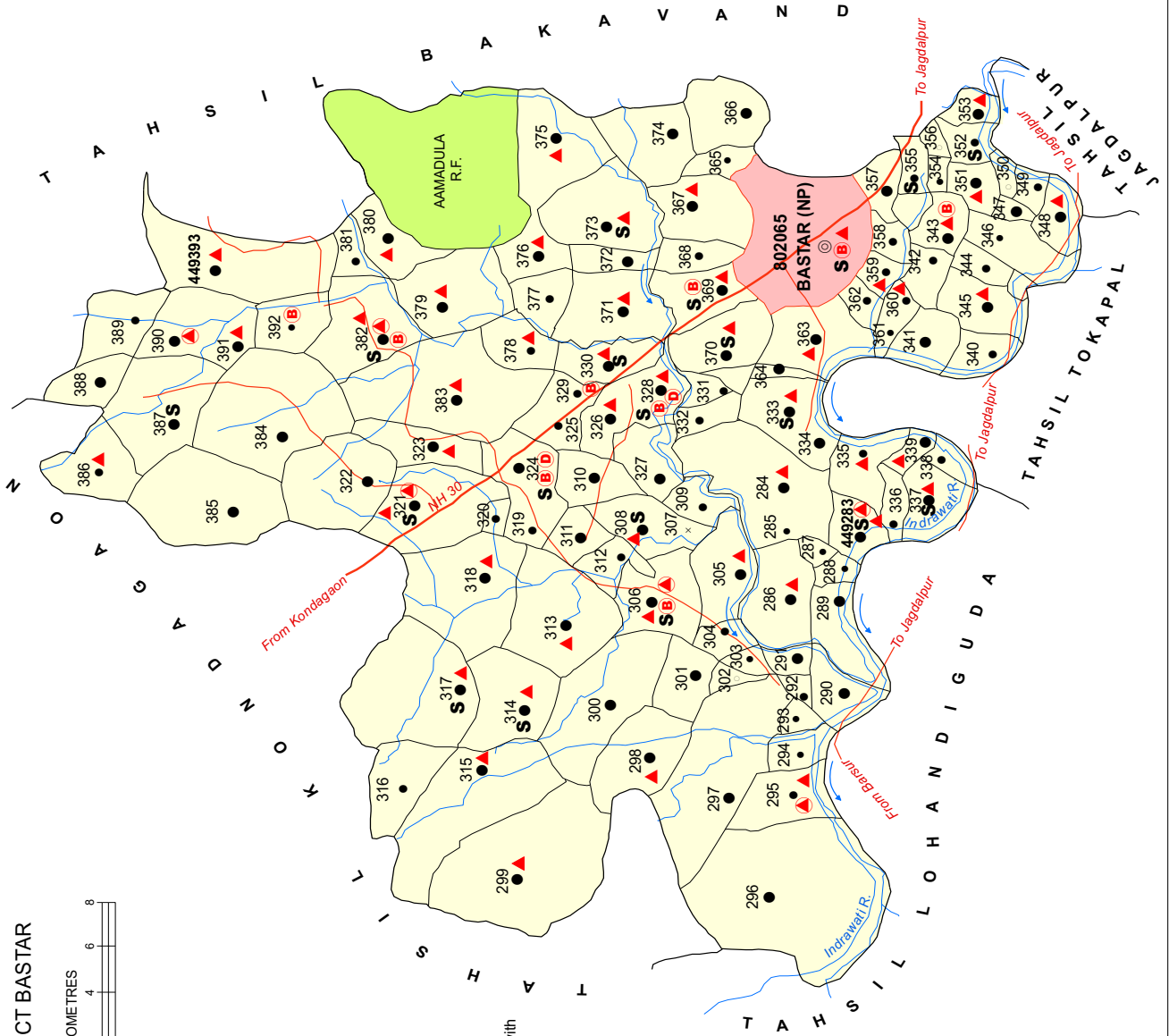
291 - **S** **B** **D** **A**

NP - NAGAR PANCHAYAT

Tahsil Headquarters is also the C.D Block Headquarters .

C.D. Block boundary of Bastar is co-terminus with tahsil boundary, excluding statutory town.

- BOUNDARY:TAHSIL.....
- " VILLAGE WITH MDDS CODE .....
- " RESERVED-FOREST WITH NAME.....
- HEADQUARTERS:TAHSIL.....
- POPULATION SIZE OF VILLAGES: BELOW 200, 200-499,500-999,1000-4999.....
- UNINHABITED VILLAGE WITH MDDS CODE.....
- STATUTORY TOWN WITH MDDS CODE.....
- NATIONAL HIGHWAY.....
- IMPORTANT METALLED ROADS.....
- RIVER AND STREAM.....
- HIGH SCHOOL/INTER COLLEGE.....
- BANK.....
- DISPENSARY.....
- PRIMARY HEALTH CENTRE.....
- OTHER MEDICAL SERVICES.....





### Alphabetical list of Villages alongwith location code 2001 and 2011

Serial No.	Name of Village	2011 Census MDDS Code Number	2001 Location Code Number
1	2	3	4
<b>Name of CD Block: BASTAR (0129)</b>			
<b>Name of Sub-Dist: Bastar (0009)</b>			
1	Adawal	449360	01854100
2	Alawahi	449303	01848400
3	Badealnar	449327	01850800
4	Badeamawal	449313	01849400
5	Badechakwa	449337	01851800
6	Baghmohalai	449375	01855700
7	Bakel	449318	01849900
8	Balenga	449370	01855200
9	Bangapal	449356	01853700
10	Baniyagaon	449380	01856200
11	Besoli	449320	01850100
12	Besrapal	449365	01854700
13	Bhainsgaon	449286	01846700
14	Bhanpuri	449321	01850200
15	Bharni	449342	01852300
16	Bhatpal	449359	01854000
17	Bhond	449363	01854400
18	Bhursundee	449362	01854300
19	Bodanpal	449319	01850000
20	Bodanpal	449335	01851600
21	Bodara	449289	01847000
22	Chamiya	449310	01849100
23	Chapka	449330	01851100
24	Cherakur	449315	01849600
25	Chhotealnar	449309	01849000
26	Chhoteamawal	449311	01849200
27	Chhurawand	449388	01857000
28	Chidaipadar	449354	01853500
29	Chitalwar	449287	01846800
30	Chokar	449345	01852600
31	Deoda	449326	01850700
32	Dubey Umergaon	449369	01855100
33	Ghat Lohanga	449352	01853300
34	Ghatkawali	449347	01852800
35	Ghotiya	449291	01847200
36	Godiyapal	449299	01848000
37	Gufani	449368	01855000
38	Gunga	449316	01849700
39	Gunpur	449304	01848500
40	Guriya	449301	01848200
41	Ichhapur	449373	01855500
42	Jamgaon	449385	01856700



Serial No.	Name of Village	2011 Census MDDS Code Number	2001 Location Code Number
1	2	3	4
43	Jatanpal	449302	01848300
44	Jhartarai	449334	01851500
45	Karandola	449324	01850500
46	Karmari	449341	01852200
47	Kaviasna	449349	01853000
48	Kawadgaon	449300	01848100
49	Kesharpal	449382	01856400
50	Khadka	449386	01856800
51	Khandsara	449391	01857300
52	Khor Khosa	449371	01855300
53	Khotlapal	449288	01846900
54	Kinjoleepal	449350	01853100
55	Kohkaseoni	449312	01849300
56	Kolchur	449343	01852400
57	Kotgarh	449389	01857100
58	Kudalgaon	449353	01853400
59	Kudkanar	449348	01852900
60	Kumhali	449383	01856500
61	Kungarpal	449317	01849800
62	Kurushpal	449292	01847300
63	Lamker	449333	01851400
64	Mandlapal	449314	01849500
65	Marlenga	449340	01852100
66	Mathota	449284	01846500
67	Mavigura	449372	01855400
68	Mawaleeguda	449307	01848800
69	Mohapalbarai	449357	01853800
70	Mohpalbari	449346	01852700
71	Mundagaon	449306	01848700
72	Mundapal	449344	01852500
73	Munjla	449329	01851000
74	Murkuchi	449323	01850400
75	Nadisagar	449339	01852000
76	Naharni	449392	01857400
77	Nandpura	449379	01856100
78	Narayanpal	449290	01847100
79	Narayanpal	449361	01854200
80	Pakhnakongera	449390	01857200
81	Pallibhata	449381	01856300
82	Pallichakwa	449336	01851700
83	Parchanpal	449355	01853600
84	Pashmitemra	449294	01847500
85	Pathari	449298	01847900
86	Phaphani	449378	01856000
87	Piplawand	449376	01855800
88	Pralee	449338	01851900

VILLAGE AND TOWN DIRECTORY

Serial No.	Name of Village	2011 Census MDDS Code Number	2001 Location Code Number
1	2	3	4
89	Purvitemra	449293	01847400
90	Rajpur	449305	01848600
91	Ratenga	449296	01847700
92	Retawand	449367	01854900
93	Rotama	449283	01846400
94	Salemata	449364	01854500
95	Salemata	449387	01856900
96	Saurapal	449285	01846600
97	Semalnar	449366	01854800
98	Seoni	449308	01848900
99	Sitlawand	449377	01855900
100	Sonarpal	449328	01850900
101	Sorgaon	449384	01856600
102	Sudhapal	449297	01847800
103	Takragura	449358	01853900
104	Talur	449374	01855600
105	Taragaon	449325	01850600
106	Tikanpal	449331	01851200
107	Tikralohanga	449351	01853200
108	Tiratha	449295	01847600
109	Turpura	449393	01857500
110	Usari	449332	01851300
111	Vishrampuri	449322	01850300

**CENSUS OF INDIA 2011**  
**AMENITIES AND**

Name of District:- Bastar

Name of CD Block:-BASTAR

Sr.No.	Name village	Location code no.	Total area of the village ( in hectares rounded up to one decimal place)	Total population ( 2011 census )	Number of households (2011 census)	Number of educational amenities available. (If not available within the village , the distance range code viz; a for < 5 Kms, b for 5-10 Kms and c for 10+ kms of nearest place where facility is available is given).													
						Pre-Primary school (PP)	Primary school (P)	Middle school (M)	Secondary School (S)	Senior Secondary school (SS)	Degree college of arts science & commerce (ASC)	Engineering college(EC)	Medical college (MC)	Management institute (MI)	Polytechnic (Pt)	Vocational training school /ITI	Non-formal training centre (NFTC)	Special school for disabled (SSD)	Others (specify)
1	2	3	4	5	6	7	8	9	10	11	12	13	14	15	16	17	18	19	20
1	Rotama	449283	431.6	1356	300	c	3	2	1	c	c	c	c	c	c	c	c	c	c
2	Mathota	449284	2831.5	4293	905	c	11	2	b	c	c	c	c	c	c	c	c	c	c
3	Saurapal	449285	304	367	91	c	1	a	a	c	c	c	c	c	c	c	c	c	c
4	Bhainsgaon	449286	936.9	1722	415	c	3	2	a	c	c	c	c	c	c	c	c	c	c
5	Chitalwar	449287	98.1	255	59	c	1	a	a	c	c	c	c	c	c	c	c	c	c
6	Khotlapal	449288	164.1	491	125	c	1	1	a	c	c	c	c	c	c	c	c	c	c
7	Bodara	449289	640.5	1370	321	c	3	1	a	c	c	c	c	c	c	c	c	c	c
8	Narayanpal	449290	455.8	1365	313	b	3	1	b	b	c	c	c	c	c	c	c	c	c
9	Ghoiya	449291	314.1	1311	305	c	3	1	1	1	c	c	c	c	c	c	c	c	c
10	Kurushpal	449292	160.3	640	149	c	2	1	a	a	c	c	c	c	c	c	c	c	c
11	Purvitemra	449293	264.6	247	65	b	a	a	a	a	c	c	c	c	c	c	c	c	c
12	Pashmitemra	449294	385.7	298	64	b	2	1	b	b	c	c	c	c	c	c	c	c	2
13	Tiratha	449295	832.2	617	127	c	2	1	b	b	c	c	c	c	c	c	c	c	c
14	Ratenga	449296	3898.2	2285	507	c	6	2	c	c	c	c	c	c	c	c	c	c	c
15	Sudhapal	449297	2172.7	1780	399	c	4	2	a	a	c	c	c	c	c	c	c	c	c
16	Pathari	449298	1159.6	1150	289	b	3	1	b	b	c	c	c	c	c	c	c	c	c
17	Godiyapal	449299	3639.6	1219	283	c	6	2	b	c	c	c	c	c	c	c	c	c	c
18	Kawadgaon	449300	1860.2	2148	502	b	5	2	b	b	c	c	c	c	c	c	c	c	c
19	Guriya	449301	455.5	1071	262	b	2	1	b	b	c	c	c	c	c	c	c	c	c
20	Jatanpal	449302	172.3	197	37	b	1	a	a	a	c	c	c	c	c	c	c	c	c
21	Alawahi	449303	142.2	485	100	c	1	a	a	a	c	c	c	c	c	c	c	c	c
22	Gunpur	449304	308.1	589	133	c	3	1	a	a	c	c	c	c	c	c	c	c	c
23	Rajpur	449305	934.3	2332	485		4	2	b	b	c	c	c	c	c	c	c	c	c
24	Mundagaon	449306	817.1	2872	658	1	4	2	1	1	c	c	c	c	c	c	c	c	c
25	Mawaleeguda	449307	33.4	0	0														
26	Seoni	449308	986	3242	702	b	5	4	1	1	c	c	c		c	c	c	c	c
27	Chhotalnar	449309	268.2	564	127	a	1	1	a		c	c	c		c	c	c	c	c
28	Chamiya	449310	527.6	1091	224	b	4	1	b	b	c	c	c	c	c	c	c	c	c
29	Chhoteamawal	449311	578.2	1136	259	b	2	1	a	a	c	c	c	c	c	c	c	c	c

**- VILLAGE DIRECTORY**

LAND USE ( AS IN 2009 )

Location CodeNo:-414

Location CodeNo:-0129

Number of Medical Amenities available. (If not available within the village , the distance range code viz; a for < 5 Kms, b for 5-10 Kms and c for 10+ kms of nearest place where facility is available is given).										Number of Non-Government Medical Amenities available.								Availability of drinking water - Yes / No						Name village		
21	22	23	24	25	26	27	28	29	30	31	32	33	34	35	36	37	38	39	40	41	42	43	44		45	46
Community health centre (CHC)	Primary health centre (PHC)	Primary health sub centre (PHS)	Maternity and child welfare centre (MCW)	T.B. clinic (TBC)	Hospital-allopathic (HA)	Hospital-alternative medicine (HO)	Dispensary (D)	Veterinary hospital (VH)	Mobile health clinic (MHC)	Family welfare centre (FWC)	Charitable non Govt. hospital/Nursing home.	Medical practitioner with MBBS Degree	Medical practitioner with other degree	Medical practitioner with no degree	Traditional practitioner and faith healer .	Medicine Shop	Others	Tap water (Treated/Untreated)	Well water (Covered / Uncovered well)	Hand Pump	Tube wells / Bore well	Spring	River / Canal	Tank / Pond / Lake	Others	
c	l	l	c	c	c	c	c	c	c	c	0	0	0	0	4	0	0	No	Yes	Yes	Yes	No	Yes	Yes	No	Rotama
c	b	l	c	c	c	c	c	c	c	c	0	0	0	2	5	0	0	No	Yes	Yes	Yes	Yes	Yes	Yes	No	Mathota
c	a	a	c	c	c	c	c	c	c	c	0	0	0	1	2	0	0	No	Yes	Yes	No	No	Yes	Yes	No	Saurapal
c	a	l	c	c	c	c	c	c	c	c	0	0	0	1	5	0	0	No	Yes	Yes	No	No	Yes	Yes	No	Bhainsgaon
c	a	a	c	c	c	c	c	c	c	c	0	0	0	0	2	0	0	No	Yes	Yes	No	No	No	Yes	No	Chitalwar
c	a	a	c	c	c	c	c	c	c	c	0	0	0	0	2	0	0	No	Yes	Yes	No	No	Yes	No	No	Khotlapal
c	a	a	a	c	c	c	c	c	c	c	0	0	0	0	3	0	0	No	Yes	Yes	No	No	Yes	No	No	Bodara
c	b	b	b	b				b	c	c	0	0	0	0	0	0	0	Yes	Yes	Yes	No	No	Yes	Yes	No	Narayanpal
c	l	l	l	c				l	c	c	0	0	0	0	0	0	0	Yes	Yes	Yes	Yes	No	Yes	Yes	No	Ghotiya
c	a	a	a	c				a	c	c	0	0	0	0	0	0	0	Yes	Yes	Yes	No	No	No	Yes	No	Kurushpal
c	a	a	a	c				a	c	c	0	0	0	0	0	0	0	No	Yes	Yes	No	No	No	Yes	No	Purvitemra
c	b	b	b	c				b	c	c	0	0	0	0	0	0	0	Yes	No	Yes	No	No	Yes	Yes	No	Pashmitemra
c	l	l	l	c				b	c	c	0	0	0	0	0	0	0	Yes	Yes	Yes	No	No	Yes	Yes	No	Tiratha
c	b	b	b	c				c	c	c	0	0	0	0	0	0	0	Yes	Yes	Yes	No	Yes	Yes	Yes	No	Ratenga
c	a	a	a	c	a				c	c	0	0	0	0	0	0	0	Yes	Yes	Yes	Yes	Yes	No	Yes	No	Sudhapal
c	b	l	l	c				b	c	c	0	0	0	0	0	0	0	Yes	Yes	Yes	No	No	No	Yes	No	Pathari
c	c	l	c	c				b	c	c	0	0	0	0	0	0	0	Yes	Yes	Yes	No	Yes	No	Yes	No	Godiyapal
c	b	b	b	c	b	c	b	b	c	c	0	0	0	0	0	0	0	No	Yes	Yes	Yes	No	No	Yes	No	Kawadgaon
c	b	b	b	c	b	c	a	b	c	c	0	0	0	0	0	0	0	No	Yes	Yes	Yes	No	No	Yes	No	Guriya
c	b	b	b	c	b	c	a	b	c	c	0	0	0	0	0	0	0	No	No	Yes	No	No	No	Yes	No	Jatanpal
c	a	a	a	c				a	c	c	0	0	0	0	0	0	0	Yes	Yes	Yes	Yes	No	Yes	Yes	No	Alawahi
c	a	a	a	c				a	c	c	0	0	0	0	0	0	0	Yes	Yes	Yes	Yes	No	Yes	Yes	No	Gunpur
c	b	l	b	c	b	c	b	b	c	c	0	0	0	0	0	0	0	No	Yes	Yes	Yes	No	Yes	Yes	No	Rajpur
c	l	l	l	c	l	c	b	l	c	c	0	0	2	0	0	0	0	Yes	Yes	Yes	Yes	No	Yes	Yes	No	Mundagaon
																										Mawaleeguda
c	c	l	l	b	c	c	b	c	c	c	0	0	0	2	5	0	0	No	Yes	Yes	Yes	No	Yes	Yes	No	Seoni
c	b	a	b	c	c	c	b	c	c	c	0	0	0	0	0	0	0	No	Yes	Yes	No	No	Yes	Yes	No	Chhotealnar
c	b	a	a	c	b	c	a	c	c	c	0	0	0	0	0	0	0	No	Yes	Yes	Yes	No	No	Yes	No	Chamiya
c	b	c	b	c	b	b	c	c	c	c	0	0	0	0	0	0	0	No	Yes	Yes	Yes	No	No	Yes	No	Chhoteamawal

CENSUS OF INDIA 2011

AMENITIES AND

Name of District:- Dhamtari

Name of CD Block:-BASTAR

Sr.No.	Name village	Availability of toilet & others Yes / No				Communication and transport facilities (If amenities available code -Yes is given except for Village Pin Code ,If not available within the village , the distance range code viz; a for < 5 Kms, b for 5-10 Kms and c for 10+ kms of nearest place where facility is available is given).																
		Community toilet including bath.	Community toilet excluding bath.	Rural sanitary mart or sanitary hardware outlet available near the village.	Community bio- gas or recycle of waste for productive use.	Post office(PO)	Sub post office (SPO)	Post & Telegraph office (P&TO)	Village Pin Code	Telephones (Land lines)	Public call office (PCO)	Mobile phone coverage	Internet cafes/ Common service centre (CSC)	Private courier facility	Bus service (Public & Private)	Railway stations	Auto/Modified Autos	Taxis and Vans	Tractors	Cycle-pulled rickshaws(Manual & Machine driven)	Carts driven by animals	Sea /River ferry service
1	2	47	48	49	50	51	52	53	54	55	56	57	58	59	60	61	62	63	64	65	66	67
1	Rotama	No	No	No	No	Yes	Yes	c	491993	Yes	c	Yes	c	c	Yes	c	c	Yes	Yes	Yes	Yes	Yes
2	Mathota	No	No	No	No	Yes	Yes	c	494223	Yes	c	Yes	c	c	Yes	c	c	Yes	Yes	Yes	Yes	Yes
3	Saurapal	No	No	No	No	c	a	c	494223	c	c	Yes	c	c	Yes	c	c	a	Yes	Yes	Yes	Yes
4	Bhainsgaon	No	No	No	No	Yes	Yes	c	494223	c	c	Yes	c	c	Yes	c	c	Yes	Yes	Yes	Yes	Yes
5	Chitalwar	No	No	No	No	c	a	c	491993	c	c	Yes	c	c	Yes	c	c	a	a	Yes	Yes	Yes
6	Khotlapal	No	No	No	No	c	a	c	491993	c	c	Yes	c	c	Yes	c	c	a	a	Yes	Yes	Yes
7	Bodara	No	No	No	No	c	a	c	494223	c	c	Yes	c	c	Yes	c	c	Yes	Yes	Yes	Yes	Yes
8	Narayanpal	No	No	Yes	No	Yes	Yes	b	494223	Yes	Yes	Yes	b	c	Yes	c	c	Yes	Yes	Yes	Yes	Yes
9	Ghotiya	No	No	No	No	Yes	Yes	c	494226	Yes	Yes	Yes	Yes	c	Yes	c	c	Yes	Yes	Yes	Yes	Yes
10	Kurushpal	No	No	Yes	No	Yes	Yes	c	494010	Yes	a	Yes	a	c	Yes	c	c	Yes	Yes	Yes	Yes	Yes
11	Purvitemra	No	No	No	No	b	a	b	494010	a	a	Yes	a	c	Yes	c	c	Yes	Yes	Yes	Yes	Yes
12	Pashमितemra	No	No	No	No	b	a	b	494010	a	a	Yes	b	c	Yes	c	c	b	a	Yes	Yes	Yes
13	Tiratha	No	No	No	No	c	b	c	494010	Yes	b	Yes	c	c	Yes	c	c	Yes	Yes	Yes	Yes	Yes
14	Ratenga	No	No	No	No	Yes	Yes	c	493558	c	c	Yes	c	c	Yes	c	c	Yes	Yes	Yes	Yes	Yes
15	Sudhapal	No	No	No	Yes	Yes	Yes	c	494670	Yes	Yes	Yes	a	c	c	c	Yes	Yes	Yes	Yes	Yes	Yes
16	Pathari	No	No	No	No	c	a	c	494222	b	a	Yes	b	c	Yes	c	c	a	Yes	Yes	Yes	Yes
17	Godiyapal	No	No	No	No	c	b	c	494670	c	c	Yes	c	c	c	c	b	Yes	Yes	Yes	Yes	Yes
18	Kawadgaon	No	No	No	No	c	b	c	494670	b	b	Yes	c	c	Yes	c	c	Yes	Yes	Yes	Yes	Yes
19	Guriya	No	No	No	No	Yes	Yes	c	494224	b	b	Yes	c	c	Yes	c	c	Yes	Yes	Yes	Yes	Yes
20	Jatanpal	No	No	No	No	c	a	c	494224	b	b	Yes	c	c	c	c	a	Yes	Yes	Yes	Yes	Yes
21	Alawahi	No	No	No	No	c	a	c	494010	a	a	Yes	a	c	Yes	c	c	Yes	Yes	Yes	Yes	Yes
22	Gunpur	No	No	No	Yes	c	a	c	494224	a	a	Yes	c	c	Yes	c	c	Yes	Yes	Yes	Yes	Yes
23	Rajpur	No	No	No	No	c	Yes	c	494444	b	b	Yes	c	c	Yes	c	c	Yes	Yes	Yes	Yes	Yes
24	Mundagaon	No	No	No	No	Yes	Yes	c	494224	Yes	Yes	Yes	c	c	Yes	c	c	Yes	Yes	Yes	Yes	Yes
25	Mawaleeguda																					
26	Seoni	No	No	No	No	Yes	Yes	c	493558	Yes	c	Yes	c	c	Yes	c	c	Yes	Yes	Yes	Yes	Yes
27	Chhotealnar	No	No	No	No	b	a	b	494221	b	b	Yes	b	c	c	c	a	Yes	Yes	Yes	Yes	Yes
28	Chamiya	No	No	No	No	b	a	b	494001	Yes	b	Yes	c	c	Yes	c	c	b	Yes	Yes	Yes	Yes
29	Chhoteamawal	No	No	No	No	b	a	b	494001	b	b	Yes	b	c	Yes	c	c	Yes	Yes	Yes	Yes	Yes

**- VILLAGE DIRECTORY**

LAND USE ( AS IN 2009 )

Location CodeNo:-412

Location CodeNo:-0129

Village connected to highways,village roads, banks & credit societies (If amenities available code -Yes is given, If not available within the village , the distance range code viz; a for < 5 Kms, b for 5-10 Kms and c for 10+ kms of nearest place where facility is available is given).

Availability of miscellaneous facilities (If amenities available code -Yes is given, If not available within the village , the distance range code viz; a for < 5 Kms, b for 5-10 Kms and c for 10+ kms of nearest place where facility is available is given).

68	69	70	71	72	73	74	75	76	77	78	79	80	81	82	83	84	85	86	87	88	89	90	91	2
Connected to national highway(NH)	Connected to state highway(SH)	Connected to major district road (MDR)	Connected to others district road	Pucca roads	Kutchcha roads	Water bounded macadam(WBM) roads	Navigable waterway (river/canal)(NW)	Footpaths (FP)	Commercial & Co-operative Banks	ATM	Agricultural Credit Societies	Self-Help Group (SHG)	Public distribution system (PDS) shop	Mandis / Regular market	Weekly Haat	Agricultural marketing society	Integrated Child Development Scheme (Nutritional Centres)	Anganwadi Centre (Nutritional Centres)	Others (Nutritional Centres)	ASHA (Accredited Social Health Activist)	Community centre with/without TV	Sports Field,	Sports Club / Recreation Centre	Name of Village
c	c	c	Yes	Yes	Yes	Yes	c		c	c	c	Yes	Yes	c	Yes	c	c	Yes	Yes	Yes	c	Yes	c	Rotama
c	c	c	Yes	Yes	Yes	Yes	c		c	c	c	Yes	Yes	c	Yes	c	c	Yes	Yes	Yes	c	c	c	Mathota
c	c	c	Yes	Yes	Yes	Yes	c		c	c	c	Yes	a	c	a	c	c	Yes	Yes	Yes	c	c	c	Saurapal
c	c	c	Yes	Yes	Yes	Yes	c		c	c	c	Yes	Yes	c	a	c	c	Yes	Yes	Yes	c	c	c	Bhainsgaon
c	c	c	Yes	Yes	Yes	Yes	c		c	c	c	Yes	a	c	a	c	c	Yes	Yes	Yes	c	c	c	Chitalwar
c	c	c	Yes	Yes	Yes	Yes	c		c	c	c	Yes	a	c	a	c	c	Yes	Yes	Yes	c	c	c	Khotlapal
c	c	c	Yes	Yes	Yes	Yes	Yes		c	c	c	Yes	Yes	c	a	c	c	Yes	Yes	Yes	c	c	c	Bodara
c	Yes	Yes	Yes	Yes	Yes	Yes	c		b	c	b	Yes	Yes	c	b	c	Yes	Yes	Yes	Yes	c	Yes	b	Narayanpal
c	Yes	Yes	Yes	Yes	Yes	Yes	c		Yes	c	Yes	Yes	Yes	c	Yes	c	Yes	Yes	Yes	Yes	c	Yes	Yes	Ghotiya
c	Yes	Yes	Yes	Yes	Yes	Yes	c		c	c	a	Yes	Yes	c	b	c	Yes	Yes	Yes	Yes	c	Yes	c	Kurushpal
c	Yes	Yes	Yes	Yes	Yes	Yes	c		b	c	a	Yes	a	c	a	c	Yes	a	Yes	Yes	c	Yes	b	Purvitemra
c	Yes	Yes	Yes	Yes	Yes	Yes	c		b	c	b	Yes	a	c	Yes	c	c	Yes	Yes	Yes	c	Yes	b	Pashmitemra
c	Yes	Yes	Yes	Yes	Yes	Yes	c		c	c	b	Yes	b	c	Yes	c	c	Yes	Yes	Yes	c	Yes	c	Tiratha
c	Yes	b	Yes	Yes	Yes	Yes	c		c	c	c	Yes	Yes	c	Yes	c	c	Yes	Yes	Yes	c	Yes	c	Ratenga
c	a	a	a	a	Yes	Yes	c		c	c	a	Yes	Yes	c	a	c	c	Yes	Yes	Yes	c	a	c	Sudhapal
c	b	Yes	Yes	Yes	Yes	Yes	c		c	c	b	Yes	Yes	c	b	c	c	Yes	Yes	Yes	c	b	c	Pathari
c	c	c	Yes	Yes	Yes	Yes	c		c	c	c	Yes	Yes	c	Yes	c	c	Yes	Yes	Yes	c	Yes	c	Godiyapal
c	c	a	Yes	Yes	Yes	Yes	c		b	c	b	Yes	Yes	c	Yes	c	c	Yes	Yes	Yes	c	Yes	c	Kawadgaon
c	c	Yes	Yes	Yes	Yes	Yes	c		b	c	b	Yes	Yes	c	a	c	c	Yes	Yes	Yes	c	Yes	c	Guriya
c	c	a	Yes	Yes	Yes	a	c		a	c	a	Yes	a	c	a	c	c	Yes	Yes	Yes	c	Yes	c	Jatanpal
c	Yes	Yes	Yes	Yes	Yes	Yes	c		c	c	a	Yes	a	c	a	c	c	Yes	Yes	Yes	c	c	c	Alawahi
c	a	Yes	Yes	Yes	Yes	Yes	c		c	c	a	Yes	Yes	c	a	c	Yes	Yes	Yes	Yes	c	Yes	c	Gunpur
c	c	Yes	Yes	Yes	Yes	Yes	c		b	c	b	Yes	Yes	c	b	c	c	Yes	Yes	Yes	c	Yes	c	Rajpur
c	c	Yes	Yes	Yes	Yes	Yes	c		Yes	c	Yes	Yes	Yes	c	Yes	c	c	Yes	Yes	Yes	c	Yes	c	Mundagaon
																								Mawaleeguda
b	Yes	Yes	Yes	Yes	Yes	Yes	c		b	c	b	Yes	Yes	a	Yes	c	c	Yes	Yes	Yes	c	Yes	c	Seoni
b	a	a	a	a	Yes	Yes	c		b	c	b	Yes	a	b	a	c	c	Yes	Yes	Yes	c	Yes	c	Chhotealnar
b	Yes	Yes	Yes	Yes	Yes	Yes	c		b	c	b	Yes	Yes	a	b	c	c	Yes	Yes	Yes	c	Yes	c	Chamiya
b	Yes	Yes	Yes	Yes	Yes	Yes	c		b	c	b	Yes	a	a	a	c	c	Yes	Yes	Yes	c	Yes	c	Chhoteamawal

CENSUS OF INDIA 2011

AMENITIES AND

Name of District:- Dhamtari

Name of CD Block:-BASTAR

1, If not available within the village , the distance place where facility is available is given).

Availability of electricity (Yes/No)

Land Use

Nearest Town

Area under different types of la

1	2	92	93	94	95	96	97	Availability of electricity (Yes/No)				102	103	Land Use			
								98	99	100	101			104	105	106	107
Name of Village	Cinema / Video Hall	Public Library	Public Reading Room	Newspaper Supply	Assembly Polling station	Birth & Death Registration Office	Power Supply for Domestic Use (ED)	Power Supply for Agricultural Use (EAG)	Power Supply for Commercial Use (EC)	Power Supply for All Uses (EA)	Name	Distance range code i.e. a for < 5 Kms, b for 5-10 Kms and c for 10+ kms .	Forests	Area under Non-agricultural Uses	Barren and Un-cultivable land	Permanent Pastures and Other Grazing Lands	
1	Rotama	c	c	c	c	Yes	Yes	No	No	No	Yes	Bastar	c	0	42.4	0	31.5
2	Mathota	c	c	c	c	Yes	Yes	No	No	No	Yes	Bastar	c	0	170.4	2.7	111.5
3	Saurapal	c	c	c	c	a	a	No	No	No	Yes	Bastar	c	86	23.7	0	13
4	Bhainsgaon	c	c	c	c	Yes	Yes	No	No	No	Yes	Bastar	c	97.3	60.6	0	135.5
5	Chitalwar	c	c	c	c	a	a	No	No	No	Yes	Bastar	c	0	6.2	0	11.9
6	Khotlapal	c	c	c	c	Yes	Yes	No	No	No	Yes	Bastar	c	18.1	17	0	11.7
7	Bodara	c	c	c	c	Yes	Yes	No	No	No	Yes	Bastar	c	33.2	93	0	42.5
8	Narayanpal	c	Yes	c	Yes	Yes	Yes	Yes	No	No	No	Bastar	c	0	69	0	47.1
9	Ghotiya	c	c	c	Yes	Yes	Yes	No	No	No	Yes	Bastar	c	0	35.2	0	32.2
10	Kurushpal	c	Yes	Yes	Yes	Yes	Yes	Yes	No	No	No	Bastar	c	0	17.2	0	58.9
11	Purvitemra	c	c	c	Yes	a	a	Yes	No	No	No	Bastar	c	0	14.4	0	142
12	Pashmitemra	c	c	a	c	a	a	Yes	No	No	No	Bastar	c	99.3	40.6	0	168.1
13	Tiratha	c	c	b	c	Yes	b	Yes	Yes	No	No	Bastar	c	538.5	58.1	36.7	53.5
14	Ratenga	c	c	c	c	Yes	Yes	Yes	No	No	No	Bastar	c	2241.3	212.9	767.8	21.1
15	Sudhapal	c	Yes	Yes	Yes	Yes	Yes	Yes	Yes	No	No	Bastar	c	1259.2	74.3	0	491.2
16	Pathari	c	c	c	c	Yes	Yes	Yes	No	No	No	Bastar	c	786.3	10.5	13.6	36.5
17	Godiyapal	c	c	c	c	Yes	Yes	Yes	No	No	No	Bastar	c	2769.3	10.6	1.1	620.2
18	Kawadgaon	c	c	Yes	c	Yes	Yes	No	No	No	Yes	Bastar	c	971.8	29.8	0	314
19	Guriya	c	c	Yes	Yes	Yes	Yes	No	No	No	Yes	Bastar	c	128.8	18.7	0	54.3
20	Jatanpal	c	c	a	c	a	a	No	No	No	Yes	Bastar	c	84	6.5	0	13.7
21	Alawahi	c	c	c	Yes	Yes	Yes	Yes	Yes	No	No	Bastar	c	0	19.5	0	35.9
22	Gunpur	c	c	c	c	Yes	Yes	Yes	Yes	No	No	Bastar	c	95.1	15.8	0	68.2
23	Rajpur	c	c	Yes	c	Yes	Yes	No	No	No	Yes	Bastar	c	0	78.9	34.8	208.3
24	Mundagaon	c	c	Yes	Yes	Yes	Yes	No	No	No	Yes	Bastar	c	32.8	53.6	0	19.1
25	Mawaleeguda											Bastar	c	0	0	0	0
26	Seoni	c	c	Yes	Yes	Yes	Yes	Yes	Yes	No	No	Bastar	c	0	91.6	6.9	90.9
27	Chhotealnar	c	c	a	c	Yes	a	Yes	Yes	No	No	Bastar	c	0	15.3	0	30.7
28	Chamiya	c	c	Yes	Yes	Yes	Yes	Yes	Yes	No	No	Bastar	c	53.6	29.7	0	55.4
29	Chhoteamawal	c	c	a	c	Yes	a	Yes	Yes	No	No	Bastar	c	137.3	20.4	0	60.2

**- VILLAGE DIRECTORY**

LAND USE ( AS IN 2009 )

Location CodeNo:-412

Location CodeNo:-0129

Land Use													Name of three most important commodities manufactured			Name of Village	Serial Number
Land use ( in hectares rounded up to one decimal place)							Area irrigated by source (in hectare).					First	Second	Third			
Land and Under Miscellaneous Tree Crops etc.	Culturable Waste Land	Fallow lands other than current fallows	Current Fallows	Net Area Sown	Total Irrigated Land Area	Total Un-irrigated Land Area	Canals ( C )	Wells/Tube-wells(W/TW)	Tanks/Lakes(T/L)	Water Falls(WF)	Others(O)	First	Second	Third			
108	109	110	111	112	113	114	115	116	117	118	119	120	121	122	2	1	
0	38.2	5.9	35	278.6	7.5	271.1	0	4.4	0	0	3				Rotama	1	
0	1325.6	1.2	17.4	1202.7	16.7	1185.9	0	6.7	2	5.5	2.5				Mathota	2	
0	42.8	0.2	5.6	132.6	1.4	131.2	0	0	0	0	1.4				Saurapal	3	
0	40.5	4.1	78.4	520.4	1.8	518.6	0	0	0	0	1.8				Bhainsgaon	4	
0	5.8	0.5	5.4	68.3	0.5	67.8	0	0.5	0	0	0				Chitalwar	5	
0	0.5	1	5.7	110.1	1	109.1	0	0	0	0	1				Khotlapal	6	
0	50.4	38.4	31.5	351.5	5.4	346.1	0	0	0	0	5.4				Bodara	7	
0.3	2.3	1	3	333	3.1	333	0	0	0	0	3.1				Narayanpal	8	
0	6	9.9	20.2	210.5	2	210.5	0	2	0	0	0				Ghotiya	9	
0.2	1.7	0.4	4.1	77.8	1.1	77.8	0	0	1.1	0	0				Kurushpal	10	
0	10.4	3.2	6.4	88.3	0	88.3	0	0	0	0	0				Purvitemra	11	
0	1.2	3.2	14	59.4	0.5	59.4	0	0	0	0	0.5				Pashmitemra	12	
0	2.3	4.3	6.9	131.9	2.1	131.9	0	0	0	0	2.1				Tiratha	13	
0.1	29.9	12.2	24.5	588.5	0	588.5	0	0	0	0	0				Ratenga	14	
0	12.3	15.8	23.4	296.5	3.3	296.5	0	3.3	0	0	0				Sudhapal	15	
0	10.6	10.9	36.4	254.6	3.3	254.6	0	0	0	0	3.3				Pathari	16	
1.5	7.2	7.2	1.8	220.7	0.8	220.7	0	0	0.8	0	0				Godiyapal	17	
0	60.2	1	1.5	481.9	16.2	481.9	0	6.1	10.1	0	0				Kawadgaon	18	
0	9.5	1	1.6	241.6	7.2	241.6	0	7.2	0	0	0				Guriya	19	
0	2.7	3.4	1.4	60.7	0	60.7	0	0	0	0	0				Jatanpal	20	
0	3.1	4	4.2	75.4	0.6	75.4	0	0.6	0	0	0				Alawahi	21	
0	1.8	1.6	0.2	125.5	18.4	125.5	0	15.2	0	0	3.2				Gunpur	22	
0	1	14	29.7	567.6	15.1	581.5	0	10.1	0	0	5				Rajpur	23	
0	0	2.5	5.9	703.1	307	30.7	0	25.7	0	0	5				Mundagaon	24	
0	0	0	0	33.4	0	33.4	0	0	0	0	0				Mawaleeguda	25	
0	44.3	26.7	32.4	693.2	9.1	656.4	0	2	0	0	7.1				Seoni	26	
0	37	1.4	3.5	180.4	8	168.5	0	0	0	0	8				Chhotealnar	27	
0	49.5	2.5	1.5	335.4	3.9	335.4	0	3.9	0	0	0				Chamiya	28	
0	36.3	11.1	3.8	309	5.4	273.9	0	5.4	0	0	0				Chhoteamawal	29	



Sr.No.	Name village	Location code no.	Total area of the village ( in hectares rounded up to one decimal place)	Total population ( 2011 census )	Number of households (2011 census)	Number of educational amenities available. (If not available within the village , the distance range code viz; a for < 5 Kms, b for 5-10 Kms and c for 10+ kms of nearest place where facility is available is given).													
						Pre-Primary school (PP)	Primary school (P)	Middle school (M)	Secondary School (S)	Senior Secondary school (SS)	Degree college of arts science & commerce (ASC)	Engineering college(EC)	Medical college (MC)	Management institute (MI)	Polytechnic (Pt)	Vocational training school /ITI	Non-formal training centre (NFTC)	Special school for disabled (SSD)	Others (specify)
1	2	3	4	5	6	7	8	9	10	11	12	13	14	15	16	17	18	19	20
30	Kohkaseoni	449312	50.1	565	131	a	1	1	a	a	c	c	c	c	c	c	c	c	c
31	Badeamawal	449313	2307.7	3666	841	a	9	3	a	a	c	c	c	c	c	c	c	c	c
32	Mandlapal	449314	1349.1	2132	487	c	5	2	1	1	c	c	c	c	c	c	c	c	c
33	Cherakur	449315	2678.2	1333	301	4	1	1	b	b	c	c	c	c	c	c	c	c	c
34	Gumga	449316	895.3	605	142	2	1	1	b	b	c	c	c	c	c	c	c	c	c
35	Kungarpal	449317	2219	2294	514	5	2	1	c	c	c	c	c	c	c	c	c	c	c
36	Bakel	449318	1894	2474	523	5	2	a	b	b	c	c	c	c	c	c	c	c	c
37	Bodanpal	449319	562.3	927	189	3	1	a	b	b	c	c	c	c	c	c	c	c	c
38	Besoli	449320	184	568	117	1	1	a	a	a	c	c	c	c	c	c	c	c	c
39	Bhanpuri	449321	1296.1	3458	756	6	1	1	a	a	c	c	c	c	c	c	c	c	c
40	Vishrampuri	449322	1827.2	1703	385	5	1	1	b	b	b	c	c	c	c	c	c	c	c
41	Murkuchi	449323	666.7	1761	391	4	1	1	b	b	b	c	c	c	c	c	c	c	c
42	Karandola	449324	367.5	3084	661	3	7	3	1	1	1	c	c	c	c	c	c	c	c
43	Taragaon	449325	500.4	850	153	b	2	1	b	b	b	c	c	c	c	c	c	c	c
44	Deoda	449326	710.8	2426	524	1	5	2	a	a	b	b	c	c	c	c	c	c	c
45	Badealnar	449327	405.8	1381	299	a	1	1	a	a	c	c	c	c	c	c	c	c	c
46	Sonarpal	449328	466.2	3214	756	7	2	1	1	1	b	c	c	c	c	c	c	c	c
47	Munjla	449329	388.3	752	184	a	1	1	a	a	b	c	c	c	c	c	c	c	c
48	Chapka	449330	795.6	1942	458	a	5	3	1	1	b	c	c	c	c	c	c	c	c
49	Tikanpal	449331	331.4	691	169	b	1	1	c	c	c	c	c	c	c	c	c	c	c
50	Usari	449332	343.3	996	193	b	1	1	a	a	c	c	c	c	c	c	c	c	c
51	Lamker	449333	897	1714	353	b	3	1	1	1	c	c	c	c	c	c	b	c	c
52	Jhartarai	449334	471	1243	231	b	4	1	a	a	c	c	c	c	c	c	c	c	c
53	Bodanpal	449335	742.6	977	198	c	2	1	b	b	c	c	c	c	c	c	c	c	c
54	Pallichakwa	449336	273.4	602	135	c	1	1	a	a	c	c	c	c	c	c	c	c	c
55	Badechakwa	449337	611.7	1788	416	c	4	1	1	1	c	c	c	c	c	c	c	c	c
56	Pralee	449338	170.6	516	115	c	1	1	a	a	c	c	c	c	c	c	c	c	c
57	Nadisagar	449339	389.8	1040	228	c	4	1	b	b	c	c	c	c	c	c	c	c	c
58	Marlenga	449340	432.6	749	183	c	1	a	c	c	c	c	c	c	c	c	c	c	c
59	Karmari	449341	532.1	1132	263	b	2	1		b	c	c	c	c	c	b		c	
60	Bharni	449342	353.4	741	159	b	2	1	b	b	c	c	c	c	c	b	c	c	
61	Kolchur	449343	542.5	1945	408	b	3	1	b	b	c	c	c	c	c	b	b	b	
62	Mundapal	449344	455.6	689	133	c	2	a	b	b	c	c	c	c	c	c	c	c	c

Number of Medical Amenities available. (If not available within the village , the distance range code viz; a for < 5 Kms, b for 5-10 Kms and c for 10+ kms of nearest place where facility is available is given).											Number of Non-Government Medical Amenities available.							Availability of drinking water - Yes / No						Name village		
21	22	23	24	25	26	27	28	29	30	31	32	33	34	35	36	37	38	39	40	41	42	43	44		45	46
Community health centre (CHC)	Primary health centre (PHC)	Primary health sub centre (PHS)	Maternity and child welfare centre (MCW)	T.B. clinic (TBC)	Hospital-allopathic (HA)	Hospital-alternative medicine (HO)	Dispensary (D)	Veterinary hospital (VH)	Mobile health clinic (MHC)	Family welfare centre (FWC)	Charitable non Govt. hospital/Nursing home.	Medical practitioner with MBBS Degree	Medical practitioner with other degree	Medical practitioner with no degree	Traditional practitioner and faith healer .	Medicine Shop	Others	Tap water (Treated/Untreated)	Well water (Covered / Uncovered well)	Hand Pump	Tube wells / Bore well	Spring	River / Canal	Tank / Pond / Lake	Others	
c	a	a	a	c		a	c	c	a	c	0	0	0	0	0	0	0	No	Yes	Yes	No	No	Yes	Yes	No	Kohkaseoni
c	b	1	1	c		b	c	b	c	c	0	0	0	1	0	0	0	No	Yes	Yes	Yes	No	Yes	Yes	No	Badeamawal
c	c	1	c	c		c	c	1	c	c	0	0	0	0	0	0	0	No	Yes	Yes	No	No	No	Yes	No	Mandlapal
c	c	1	c	c		c	c	b	c	c	0	0	0	0	0	0	0	No	Yes	Yes	No	No	No	Yes	No	Cherakur
c	c	b	c	c		c	c	b	c	c	0	0	0	0	0	0	0	No	Yes	Yes	No	No	No	Yes	No	Gumga
c	c	1	c	c		c	c	b	c	c	0	0	0	0	0	0	0	No	Yes	Yes	Yes	Yes	No	Yes	No	Kungarpal
c	b	1	b	c		c	b	a	c	c	0	0	0	0	0	0	0	No	Yes	Yes	Yes	No	Yes	Yes	No	Bakel
c	b	b	b	c		c	b	a	c	c	0	0	0	0	0	0	0	Yes	Yes	Yes	Yes	Yes	No	Yes	No	Bodanpal
c	a	a	a	c		c	a	a	c	c	0	0	0	0	0	0	0	No	Yes	Yes	No	No	No	Yes	No	Besoli
c	1	1	a	c		c	c	1	c	c	0	0	0	0	0	0	0	Yes	Yes	Yes	Yes	No	No	Yes	No	Bhanpuri
c	b	b	b	c		c	b	b	c	c	0	0	0	0	0	0	0	No	Yes	Yes	Yes	No	No	Yes	No	Vishrampur
c	b	1	b	c		c	a	b	c	c	0	0	0	0	0	0	0	No	Yes	Yes	Yes	No	No	Yes	No	Murkuchi
c	b	b	c	c		c	2	a	c	c	0	0	0	0	0	2	0	Yes	Yes	Yes	No	No	No	Yes	No	Karandola
b	b	a	a	c		a	c	a	c	c	0	0	0	1	0	0	0	No	Yes	Yes	Yes	No	No	Yes	No	Taragaon
b	b	1	1	c		a		a	c	c	0	0	0	0	0	0	0	Yes	Yes	Yes	Yes	No	Yes	Yes	No	Deoda
c	b	a	b	c		a	c	a	c	c	0	0	0	0	0	0	0	No	Yes	Yes	Yes	No	Yes	Yes	No	Badealnar
b	b	1	1	c		1	2		c	c	0	1	1	0	0	1	0	Yes	Yes	Yes	Yes	No	Yes	Yes	No	Sonarpal
b	b	a	a	c		a	a	a	c	c	0	0	0	0	0	0	0	No	Yes	Yes	Yes	No	No	Yes	No	Munjla
b	b	1	1	c		a	c	a	c	c	0	0	0	0	0	0	0	Yes	Yes	Yes	Yes	Yes	Yes	No	No	Chapka
c	c	b	c	c		c	c	c	c	c	0	0	0	0	0	0	0	No	Yes	Yes	Yes	No	No	No	No	Tikanpal
c	c	b	c	c		c	c	c	c	c	0	0	0	0	0	0	0	No	Yes	Yes	No	No	Yes	No	No	Usari
c	b	1	1	b		c	b	b	b	b	0	0	0	0	0	0	0	No	Yes	Yes	Yes	No	Yes	Yes	No	Lamker
c	b	a	a	b		c	b	b	b	b	0	0	0	0	0	0	0	No	Yes	Yes	No	No	Yes	Yes	No	Jhartarai
a	c	1	a	c		c	c	c	c	c	0	0	0	0	0	0	0	No	Yes	Yes	No	No	Yes	Yes	No	Bodanpal
c	c	a	a	c		c	c	c	c	c	0	0	0	0	0	0	0	No	No	Yes	Yes	No	Yes	No	No	Pallichakwa
c	c	1	1	c		c	c	c	c	c	0	0	0	0	0	0	0	No	Yes	Yes	No	No	Yes	No	No	Badechakwa
c	c	a	a	c		c	c	c	c	c	0	0	0	0	0	0	0	No	Yes	Yes	No	No	Yes	No	No	Pralee
c	c	1	b	c		c	c	c	c	c	0	0	0	0	0	0	0	No	Yes	Yes	No	No	Yes	Yes	No	Nadisagar
c	a	a	c	c		c	c	a	c	c	0	0	0	0	2	0	0	No	Yes	Yes	No	No	Yes	Yes	No	Marlenga
b	a	a	b	b		c	b	a	b	b	0	0	0	0	2	0	0	No	Yes	Yes	No	No	Yes	Yes	No	Karmari
c	b	a	b	b		c	b	b	b	b	0	0	0	0	0	0	0	No	No	Yes	Yes	No	Yes	No	No	Bharni
c	b	1	b	b		c	b	b	b	b	0	0	0	0	0	0	0	No	Yes	Yes	Yes	No	No	Yes	No	Kolchur
c	c	b	c	c		c	c	c	c	c	0	0	0	0	0	0	0	No	Yes	Yes	Yes	No	No	Yes	No	Mundapal

Sr.No.	Name village	Availability of toilet & others Yes / No				Communication and transport facilities (If amenities available code -Yes is given except for Village Pin Code ,If not available within the village , the distance range code viz; a for < 5 Kms, b for 5-10 Kms and c for 10+ kms of nearest place where facility is available is given).																
		Community toilet including bath.	Community toilet excluding bath.	Rural sanitary mart or sanitary hardware outlet available near the village.	Community bio- gas or recycle of waste for productive use.	Post office(PO)	Sub post office (SPO)	Post & Telegraph office (P&TO)	Village Pin Code	Telephones (Land lines)	Public call office (PCO)	Mobile phone coverage	Internet cafes/ Common service centre (CSC)	Private courier facility	Bus service (Public & Private)	Railway stations	Auto/Modified Autos	Taxis and Vans	Tractors	Cycle-pulled rickshaws(Manual & Machine driven)	Carts driven by animals	Sea /River ferry service
1	2	47	48	49	50	51	52	53	54	55	56	57	58	59	60	61	62	63	64	65	66	67
30	Kohkaseoni	No	No	No	No	c	a	c	494224	a	a	Yes	c	c	c	c	Yes	Yes	Yes			Yes
31	Badeamawal	No	No	No	No	Yes	Yes	b	494224	Yes	b	Yes	b	c	Yes	c	c	Yes	Yes	Yes		Yes
32	Mandlapal	No	No	No	No	Yes	Yes	c	494224	c	c	Yes	c	c	Yes	c	c	Yes	Yes	Yes		Yes
33	Cherakur	No	No	No	No	c	b	c	494442	c	c	Yes	c	c	Yes	c	c	Yes	Yes	Yes		Yes
34	Gunga	No	No	No	No	c	c	c	494223	c	c	Yes	c	c	c	c	b	b				Yes
35	Kungarpal	No	No	No	No	c	c	c	494224	b	b	Yes	c	c	Yes	c	c	Yes	Yes	Yes		Yes
36	Bakel	No	No	No	No	c	b	b	494224	a	a	Yes	c	c	Yes	c	c	Yes	Yes	Yes		Yes
37	Bodanpal	No	No	No	No	c	b	c	494223	b	b	Yes	c	c	Yes	c	c	b	Yes	Yes		Yes
38	Besoli	No	No	No	No	c	a	c	494224	a	a	Yes	c	c	Yes	c	c	Yes	Yes	Yes		Yes
39	Bhanpuri	No	No	No	No	Yes	a	c	494224	Yes	c	Yes	c	c	Yes	c	c	Yes	Yes	Yes		Yes
40	Vishrampur	No	No	No	No	c	b	c	494224	b	b	Yes	c	c	Yes	c	c	b	Yes	Yes		Yes
41	Murkuchi	No	No	No	No	c	b	c	494224	Yes	b	Yes	c	c	Yes	c	c	Yes	Yes	Yes		Yes
42	Karandola	No	No	No	No	Yes	Yes	Yes	494442	Yes	Yes	Yes	c	c	Yes	c	c	Yes	Yes	Yes	Yes	Yes
43	Taragaon	No	No	No	No	b	a	b	494446	Yes	Yes	Yes	c	c	Yes	c	c	Yes	Yes	Yes	Yes	Yes
44	Deoda	No	No	No	No	b	a	b	494222	Yes	b	Yes	c	c	Yes	c	c	Yes	Yes	Yes		Yes
45	Badealnar	No	No	No	No	b	a	b	493558	b	b	Yes	c	c	Yes	c	c	a	Yes	Yes		Yes
46	Sonarpal	No	No	No	No	Yes	Yes	b	495674	Yes	Yes	Yes	c	c	Yes	c	c	Yes	Yes	Yes	Yes	Yes
47	Munjla	No	No	No	No	b	a	b	494224	b	b	Yes	c	c	Yes	c	c	Yes	Yes	Yes		Yes
48	Chapka	No	No	No	No	Yes	Yes	b	494224	Yes	b	Yes	c	c	Yes	c	c	Yes	Yes	Yes		Yes
49	Tikanpal	No	Yes	Yes	No	Yes	a	c	494552	Yes	c	Yes	c	c	c	c	b	Yes	Yes		Yes	
50	Usari	No	No	Yes	No	Yes	Yes	c	495330	Yes	c	Yes	c	c	c	c	b	Yes	Yes		Yes	
51	Lamker	No	No	Yes	No	Yes	Yes	b	494223	Yes	b	Yes	b	b	Yes	c	c	Yes	Yes	Yes		Yes
52	Jhartarai	No	No	Yes	No	Yes	a	b	494223	Yes	b	Yes	b	b	Yes	c	c	Yes	Yes	Yes		Yes
53	Bodanpal	No	No	Yes	No	Yes	a	c	494224	c	c	Yes	c	c	c	c	c	c	Yes	Yes		Yes
54	Pallichakwa	No	No	Yes	No	Yes	a	c	494670	a	c	Yes	c	c	c	c	b	Yes	Yes		Yes	
55	Badechakwa	No	No	Yes	No	Yes	Yes	c	494223	c	c	Yes	c	c	Yes	c	c	c	Yes	Yes		Yes
56	Pralee	No	No	Yes	No	Yes	a	c	494001	c	c	Yes	c	c	c	c	c	c	Yes	Yes		Yes
57	Nadisagar	No	No	Yes	No	Yes	b	c	494223	c	c	Yes	c	c	c	c	c	c	Yes	Yes		Yes
58	Marlenga	No	No	No	No	c	a	c	494223	Yes	c	Yes	c	c	Yes	c	c	c	Yes	Yes		Yes
59	Karmari	No	No	No	No	b	a	b	494223	Yes	b	Yes	b	b	Yes	c	b	b	Yes	Yes		Yes
60	Bharni	No	No	No	No	b	a	b	494223	Yes	Yes	Yes	b	b	Yes	c	c	b	Yes	Yes		Yes
61	Kolchur	No	No	No	No	Yes	Yes	b	494223	Yes	b	Yes	b	b	c	c	a	Yes	Yes	Yes	Yes	Yes
62	Mundapal	No	No	No	No	c	b	c	494223	Yes	c	Yes	c	c	c	c	b	a	Yes	Yes		Yes

Village connected to highways,village roads, banks & credit societies (If amenities available code -Yes is given, If not available within the village , the distance range code viz; a for < 5 Kms, b for 5-10 Kms and c for 10+ kms of nearest place where facility is available is given).

Availability of miscellaneous facilities (If amenities available code -Yes is given range code viz; a for < 5 Kms, b for 5-10 Kms and c for 10+ kms of nearest place where facility is available is given).

68	69	70	71	72	73	74	75	76	77	78	79	80	81	82	83	84	85	86	87	88	89	90	91	2
Connected to national highway(NH)	Connected to state highway(SH)	Connected to major district road (MDR)	Connected to others district road	Pucca roads	Kutcha roads	Water bounded macadam(WBM) roads	Navigable waterway (river/canal)(NW)	Footpaths (FP)	Commercial & Co-operative Banks	ATM	Agricultural Credit Societies	Self-Help Group (SHG)	Public distribution system (PDS) shop	Mandis / Regular market	Weekly Haat	Agricultural marketing society	Integrated Child Development Scheme (Nutritional Centres)	Anganwadi Centre (Nutritional Centres)	Others (Nutritional Centres)	ASHA (Accredited Social Health Activist)	Community centre with/without TV	Sports Field,	Sports Club / Recreation Centre	Name of Village
c	c	a	Yes	Yes	Yes	c	c	c	a	Yes	a	c	a	c	c	Yes	Yes	Yes	c	Yes	c	Kohkaseoni		
b	Yes	Yes	Yes	Yes	Yes	Yes	c	b	c	a	Yes	Yes	b	a	c	c	Yes	Yes	Yes	c	Yes	c	Badeamawal	
c	c	Yes	Yes	Yes	Yes	Yes	c	c	c	c	Yes	Yes	c	Yes	c	c	Yes	Yes	Yes	c	Yes	c	Mandlapal	
c	c	Yes	Yes	Yes	Yes	Yes	c	c	c	c	Yes	Yes	c	Yes	c	c	Yes	Yes	Yes	c	Yes	c	Cherakur	
c	c	c	b	b	Yes	Yes	Yes	c	c	c	Yes	b	c	a	c	c	Yes	Yes	Yes	b	b	c	Gumga	
b	b	b	Yes	Yes	Yes	Yes	c	c	c	c	Yes	Yes	c	Yes	c	c	Yes	Yes	Yes	Yes	Yes	c	Kungarpal	
a	a	Yes	Yes	Yes	Yes	Yes	Yes	b	c	b	Yes	Yes	c	b	b	c	Yes	Yes	Yes	Yes	b	c	Bakel	
b	b	Yes	c	Yes	Yes	Yes	c	b	c	b	Yes	Yes	c	b	b	c	Yes	Yes	Yes	Yes	b	c	Bodanpal	
a	a	Yes	Yes	Yes	Yes	Yes	c	a	c	a	Yes	a	c	a	c	c	Yes	Yes	Yes	a	a	c	Besoli	
Yes	Yes	Yes	Yes	Yes	Yes	Yes	c	a	c	a	Yes	Yes	c	a	a	c	Yes	Yes	Yes	Yes	Yes	c	Bhanpuri	
b	b	Yes	Yes	Yes	Yes	Yes	c	b	c	b	Yes	Yes	c	b	b	c	Yes	Yes	Yes	Yes	b	c	Vishrampur	
b	b	Yes	Yes	Yes	Yes	Yes	c	b	c	b	Yes	Yes	c	b	b	c	Yes	Yes	Yes	Yes	b	c	Murkuchi	
Yes	Yes	Yes	Yes	Yes	Yes	Yes	c	Yes	c	Yes	Yes	Yes	c	Yes	a	c	Yes	Yes	Yes	Yes	Yes	c	Karandola	
Yes	Yes	Yes	Yes	Yes	Yes	Yes	c	c	c	b	Yes	a	a	a	a	c	Yes	Yes	Yes	a	Yes	Yes	Taragaon	
a	Yes	Yes	Yes	Yes	Yes	Yes	c	a	c	a	Yes	Yes	Yes	Yes	Yes	c	Yes	Yes	Yes	Yes	Yes	Yes	Deoda	
a	Yes	Yes	Yes	Yes	Yes	Yes	c	a	c	a	Yes	Yes	a	a	c	c	Yes	Yes	Yes	c	Yes	c	Badealnar	
Yes	Yes	Yes	Yes	Yes	Yes	Yes	c	Yes	c	Yes	Yes	Yes	a	Yes	Yes	b	Yes	Yes	Yes	Yes	Yes	Yes	Sonarpal	
Yes	Yes	Yes	Yes	Yes	Yes	Yes	c	Yes	c	a	Yes	a	c	a	a	c	Yes	Yes	Yes	Yes	Yes	Yes	Munjla	
Yes	Yes	Yes	Yes	Yes	Yes	Yes	c	a	c	a	Yes	Yes	a	a	a	c	Yes	Yes	Yes	Yes	Yes	Yes	Chapka	
b	b	b	Yes	Yes	Yes	Yes	c	c	c	a	Yes	a	c	a	c	c	Yes	Yes	Yes	c	c	c	Tikanpal	
b	b	b	Yes	Yes	Yes	Yes	c	c	c	b	Yes	Yes	c	b	c	c	Yes	Yes	Yes	c	c	c	Usari	
c	b	Yes	Yes	Yes	Yes	Yes	c	b	b	Yes	Yes	Yes	c	Yes	c	b	Yes	Yes	Yes	b	Yes	b	Lamker	
b	b	Yes	Yes	Yes	Yes	Yes	c	b	b	a	Yes	Yes	c	a	c	b	Yes	Yes	Yes	b	a	b	Jhartarai	
c	c	c	Yes	Yes	Yes	Yes	c	c	c	b	Yes	Yes	c	b	c	c	Yes	Yes	Yes	c	Yes	c	Bodanpal	
c	c	a	Yes	Yes	Yes	Yes	c	c	c	b	Yes	a	c	a	c	c	Yes	Yes	Yes	c	a	c	Pallichakwa	
c	c	Yes	Yes	Yes	Yes	Yes	c	c	c	c	Yes	Yes	c	Yes	c	c	Yes	Yes	Yes	c	Yes	c	Badechakwa	
c	c	a	a	a	Yes	Yes	c	c	c	c	Yes	a	c	a	c	c	Yes	Yes	Yes	c	a	c	Pralee	
c	c	a	Yes	Yes	Yes	Yes	c	c	c	b	Yes	Yes	c	b	c	c	Yes	Yes	Yes	c	Yes	c	Nadisagar	
c	c	c	Yes	Yes	Yes	Yes	c	b	c	b	Yes	a	c	c	c	c	Yes	Yes	Yes	c	c	c	Marlenga	
b	b	b	Yes	Yes	Yes	Yes	c	b	b	b	Yes	Yes	b	b	c	b	Yes	Yes	Yes	b	b	b	Karmari	
b	b	Yes	Yes	Yes	Yes	Yes	c	b	b	b	Yes	a	b	b	b	b	Yes	Yes	Yes	b	b	b	Bharni	
a	b	a	Yes	Yes	Yes	Yes	c	Yes	b	Yes	Yes	Yes	c	b	Yes	b	Yes	Yes	Yes	b	b	b	Kolchur	
b	b	b	b	b	Yes	Yes	Yes	c	c	b	Yes	a	c	c	b	c	Yes	Yes	Yes	c	b	b	Mundapal	

1, If not available within the village , the distance place where facility is available is given).							Availability of electricity (Yes/No)				Land Use						
											Nearest Town		Area under different types of la				
1	2	92	93	94	95	96	97	98	99	100	101	102	103	104	105	106	107
	Name of Village	Cinema / Video Hall	Public Library	Public Reading Room	Newspaper Supply	Assembly Polling station	Birth & Death Registration Office	Power Supply for Domestic Use (ED)	Power Supply for Agricultural Use (EAG)	Power Supply for Commercial Use (EC)	Power Supply for All Uses (EA)	Name	Distance range code i.e. a for < 5 Kms, b for 5-10 Kms and c for 10+ kms .	Forests	Area under Non-agricultural Uses	Barren and Un-cultivable land	Permanent Pastures and Other Grazing Lands
30	Kohkaseoni	c	c	a	c	Yes	a	Yes	Yes	No	No	Bastar	c	0	4.7	0	2.2
31	Badeamawal	c	c	Yes	Yes	Yes	Yes	Yes	Yes	No	No	Bastar	c	1185.7	161.6	0	105.1
32	Mandlapal	c	c	Yes	c	Yes	Yes	No	No	No	Yes	Bastar	c	455.8	39.5	0	340
33	Cherakur	c	c	Yes	c	Yes	Yes	Yes	No	No	No	Bastar	c	1894.6	62.4	1	330
34	Gumga	c	c	b	c	Yes	a	No	No	No	Yes	Bastar	c	642.4	6.8	1.4	2
35	Kungarpal	c	c	Yes	c	Yes	Yes	No	No	No	Yes	Bastar	c	1403.6	72.6	0	163.6
36	Bakel	c	c	Yes	c	Yes	Yes	No	No	No	Yes	Bastar	c	932.6	103.2	6	280
37	Bodanpal	c	c	Yes	c	Yes	Yes	No	No	No	Yes	Bastar	c	71.4	20.3	0	189.7
38	Besoli	c	c	a	c	Yes	a	No	No	No	Yes	Bastar	c	3	11.7	0	7.8
39	Bhanpuri	c	c	Yes	Yes	Yes	Yes	Yes	Yes	No	No	Bastar	c	544.8	72.6	0	21.2
40	Vishrampuri	c	c	Yes	c	Yes	Yes	No	No	No	Yes	Bastar	c	1365.8	4.4	47.5	24.3
41	Murkuchi	c	c	Yes	c	Yes	Yes	No	No	No	Yes	Bastar	c	208.6	52.8	0	43.2
42	Karandola	c	c	Yes	Yes	Yes	Yes	No	No	No	Yes	Bastar	c	32.2	50.3	0	24.2
43	Taragaon	c	c	a	Yes	Yes	Yes	No	No	No	Yes	Bastar	c	140.6	69.1	24.8	0
44	Deoda	c	Yes	Yes	Yes	Yes	Yes	No	No	No	Yes	Bastar	c	15.3	39.4	0	60.3
45	Badealnar	c	c	Yes	Yes	Yes	Yes	Yes	Yes	No	No	Bastar	c	24.7	39	0	6.8
46	Sonarpal	c	Yes	Yes	Yes	Yes	Yes	No	No	No	Yes	Bastar	c	33.2	44.6	0	54.9
47	Munjla	c	Yes	Yes	Yes	Yes	Yes	No	No	No	Yes	Bastar	c	59	56.4	8.1	16.6
48	Chapka	c	Yes	Yes	Yes	Yes	Yes	No	No	No	Yes	Bastar	c	261.5	42.7	0.6	5.5
49	Tikanpal	c	c	c	Yes	Yes	a	Yes	Yes	No	No	Bastar	c	46.6	27.5	0	20.9
50	Usari	c	c	c	Yes	Yes	Yes	No	No	No	Yes	Bastar	c	89.9	21.1	0	20
51	Lamker	b	b	c	Yes	Yes	Yes	No	No	No	Yes	Bastar	b	44.4	42.8	0	297
52	Jhartarai	b	b	c	Yes	Yes	Yes	No	No	No	Yes	Bastar	b	20.4	35.7	0.6	30
53	Bodanpal	c	c	c	Yes	Yes	Yes	Yes	Yes	No	No	Bastar	c	128.8	41.6	0	70.5
54	Pallichakwa	c	c	c	Yes	Yes	a	Yes	Yes	No	No	Bastar	c	20.7	20	2.1	20.7
55	Badechakwa	c	c	c	Yes	Yes	Yes	No	No	No	Yes	Bastar	c	0	59.5	0	50.6
56	Pralee	c	c	c	Yes	Yes	a	Yes	Yes	No	No	Bastar	c	0	29.2	0	16.2
57	Nadisagar	c	c	c	Yes	Yes	Yes	Yes	Yes	No	No	Bastar	c	6.8	37.7	0	7.2
58	Marlenga	c	c	c	c	Yes	a	No	No	No	Yes	Bastar	c	5.6	9.7	1.6	50.6
59	Karmari	b	Yes	c	b	Yes	Yes	No	No	No	Yes	Bastar	b	1.7	9.6	2.9	19.2
60	Bharni	b	b	a	Yes	Yes	a	Yes	Yes	No	No	Bastar	b	0	19.8	0	45.7
61	Kolchur	b	Yes	Yes	Yes	Yes	Yes	No	No	No	Yes	Bastar	b	0	40.6	3.2	80
62	Mundapal	c	c	a	c	Yes	Yes	Yes	Yes	No	No	Bastar	c	0	17.2	29.8	158.9

Land Use												Name of three most important commodities manufactured			Name of Village	Serial Number
Land use ( in hectares rounded up to one decimal place)							Area irrigated by source (in hectare).					First	Second	Third		
Land Under Miscellaneous Tree Crops etc.	Culturable Waste Land	Fallow lands other than current fallows	Current Fallows	Net Area Sown	Total Irrigated Land Area	Total Un-irrigated Land Area	Canals ( C )	Wells/Tube-wells(W/TW)	Tanks/Lakes(T/L)	Water Falls(WF)	Others(O)	First	Second	Third		
108	109	110	111	112	113	114	115	116	117	118	119	120	121	122	2	1
0	0.7	4.9	6.5	31.1	17.1	31.1	0	10	0	0	7.1				Kohkaseoni	30
0	100.5	35.9	33	685.8	8.9	633	0	0	0	0	0.9				Badeamawal	31
0	9.7	21.2	31.4	451.5	0.6	451.8	0	0.6	0	0	0				Mandlapal	32
0	9.6	1.4	2.2	376.9	1.6	377.8	0	1.6	0	0	0				Cherakur	33
0	1.8	4.5	1.5	235	0.2	235.1	0	0	0	0	0.2				Gumga	34
0	8.8	18.6	5.3	546.4	9.9	547.1	0	4	0	0	5.9				Kungarpal	35
0	7.9	12.9	20.1	531.2	19.2	532.5	0	15	0	0	4.2				Bakel	36
0	1	9.2	6.6	264.1	6.1	303.5	0	2.9	0	0	3.2				Bodanpal	37
0	5.3	0.2	1.9	154.2	5.2	149	0	2.7	2.6	0	0				Besoli	38
0	13.9	39.3	5.3	599	23.2	586.2	0	23.2	0	0	0				Bhanpuri	39
0	8.5	12.5	12	352.2	11	334	0	0	11	0	0				Vishrampuri	40
0	15.5	15.7	6.3	324.7	10.8	317.9	0	6.8	4	0	0				Murkuchi	41
0	18.8	21.4	6.8	213.8	7.8	206.1	0	7.3	0.5	0	0				Karandola	42
0	0	5.9	14	246	64.5	116.7	0	48.5	16	0	0				Taragaon	43
0	0	22.4	30.7	542.6	75.5	419.5	0	55.5	0	0	20				Deoda	44
0	3.4	11.1	11.1	309.6	2.8	286.1	0	2.2	0	0.6	0				Badealnar	45
0	0	20.2	8.5	304.7	46.4	268.5	0	35	0	0	11				Sonarpal	46
0	0	13.3	37.2	197.6	44	130.2	0	32	0	0	12				Munjla	47
0	0	11.5	5	468.8	61	431.2	0	33.1	0	0	28				Chapka	48
0	11	15.7	22.2	187.5	5.5	187.5	0	3.3	0.2	0	2				Tikanpal	49
0	28	2.7	2.2	179.4	4.6	179.4	0	3	0.2	0	1.3				Usari	50
0	36.9	27.8	8.7	439.4	15.9	439.4	0	3.4	0.6	0	12				Lamker	51
6.5	22.4	30.7	18.5	306.2	8	307.8	0	0.5	0	1	6.5				Jhartarai	52
0	161.3	36.2	2.4	301.8	2.9	298.9	0	0	0	0	2.9				Bodanpal	53
0.2	26.5	4.8	16.3	162.3	8.8	158.2	0	4	0	0	4.8				Pallichakwa	54
0	53.9	48.1	10.9	388.7	9	392.4	0	0	0	0	9				Badechakwa	55
0	0	8.1	10	107.1	11.4	109.1	0	2	0	0	9.4				Pralee	56
0	62.7	3.2	3.1	269.1	8.8	272.8	0	0	0	0	8.8				Nadisagar	57
0	19.2	9.9	3.2	332.8	1.6	331.3	0	2	1	0	1				Marlenga	58
103.7	2.9	16.5	3.2	372.6	2.9	369.6	0	1	1	0	0.9				Karmari	59
0	7.8	7.9	6.9	265.3	12.7	258.3	0	0	0	0	0				Bharni	60
0	9.1	5.6	8.4	395.5	285.6	208.4	0	285.6	0	0	0				Kolchur	61
0	16.7	0.3	3.2	229.6	7.5	227	0	7.5	0	0	0				Mundapal	62

Sr.No.	Name village	Location code no.	Total area of the village ( in hectares rounded up to one decimal place)	Total population ( 2011 census )	Number of households (2011 census)	Number of educational amenities available. (If not available within the village , the distance range code viz; a for < 5 Kms, b for 5-10 Kms and c for 10+ kms of nearest place where facility is available is given).														
						Pre-Primary school (PP)	Primary school (P)	Middle school (M)	Secondary School (S)	Senior Secondary school (SS)	Degree college of arts science & commerce (ASC)	Engineering college(EC)	Medical college (MC)	Management institute (MI)	Polytechnic (Pt)	Vocational training school /ITI	Non-formal training centre (NFTC)	Special school for disabled (SSD)	Others (specify)	
1	2	3	4	5	6	7	8	9	10	11	12	13	14	15	16	17	18	19	20	
63	Chokar	449345	844.5	1586	379	b	3	1	b	b	c	c	c	c	c	b	c			
64	Mohpalbari	449346	50.2	241	52	b	1	a	b	b	c	c	c	b	c	b	c			
65	Ghatkawali	449347	802.4	1526	339	c	2	1	b	b	c	c	c	c	c	c	c	c		
66	Kudkanar	449348	424.1	1602	366	c	3	1	b	b	c	c	c	c	c	c	c	c		
67	Kaviasna	449349	236.3	636	147	c	1	1	b	b	c	c	c	c	c		c	c		
68	Kinjoleepal	449350	60.1	84	20	c	a	a	a	a	c	c	c	c	c	c	c	c		
69	Tikralohanga	449351	501.6	1263	278	b	2	a	a	a	c	c	c	c	c	b	c	c		
70	Ghat Lohanga	449352	334.2	933	205	a	2	1	1	1	c	c	c	c	c	b	c	c		
71	Kudalgaon	449353	426.5	2179	480	b	3	1	a	a	b	b	b	b	b	c	b	b		
72	Chidaipadar	449354	95.2	446	85	1	2	1	a	a	c	c	c	c	c	a	c	c		
73	Parchanpal	449355	69.9	929	112	a	1	2	1	1	c	c	c	c	c	a		c		
74	Bangapal	449356	114.2	69	24	a	a	a	a	a	c	c	c	c	c	a		c		
75	Mohapalbarai	449357	458.1	1296	286	b	2	1	a	a	c	c	c	c	c	a		c		
76	Takragura	449358	328.3	673	138	a	1	1	a	a	c	c	c	c	c	a		c		
77	Bhatpal	449359	293.6	849	191	a	2	a	a	a	c	c	c	c	c	a		c		
78	Adawal	449360	346.6	901	194	b	2	1	b	b	c	c	c	c	c			c		
79	Narayanpal	449361	76.2	307	57	b	1	a	b	b	c	c	c	c	c	b	c	c		
80	Bhursundee	449362	211.1	581	129	a	1	1	a	a	c	c	c	c	c	a		c		
81	Bhond	449363	1032.8	2404	547	b	5	1	a	b	c	c	c	c	c	b	c	c		
82	Salemata	449364	325.9	1010	208		3	1	a	a	c	c	c	c	c	b		c		
83	Besrapal	449365	246.6	463	112	a	1	a	b	b	c	c	c	c	c	b	c	c		
84	Semalnar	449366	1016.9	1093	239	a	1	1	b	b	c	c	c	c	c	c	c	c		
85	Retawand	449367	1367.1	1704	379	b	4	1	a	b	c	c	c		c	c	c	c		
86	Gufani	449368	368.1	551	128	b	1	1	a	b	c	c	c	c	c	b	b	c		
87	Dubey Umergaon	449369	829.9	1538	326	b	3	1	1	b	c	c	c		c	c	c	c		
88	Balenga	449370	972.4	2356	525		6	1	1	1	c	c	c	c	c	b		c		
89	Khor Khosa	449371	764.3	2517	577	c	3	1	a	a	c	c	c	c	c	c	c	c		
90	Mavligura	449372	418.2	1097	259	c	2	a	a	a	c	c	c	c	c	c	c	c		
91	Ichhapur	449373	1131.4	2915	687	1	5	2	1	1	c	c	c	c	c	b	c	c		
92	Talur	449374	854.4	1148	245	1	3	1	b	b	c	c	c	c	c	c	c	c		
93	Baghmohalai	449375	2021.4	3557	806	1	7	4	b	b	c	c	c	c	c	c	c	c		
94	Piplawand	449376	655.7	1328	274	c	2	1	a	a	c	c	c	c	c	c	c	c		
95	Sitlawand	449377	384.5	813	179	c	2	1	b	b	c	c	c	c	c	c	c	c		

Number of Medical Amenities available. (If not available within the village , the distance range code viz; a for < 5 Kms, b for 5-10 Kms and c for 10+ kms of nearest place where facility is available is given).										Number of Non-Government Medical Amenities available.								Availability of drinking water - Yes / No						Name village		
21	22	23	24	25	26	27	28	29	30	31	32	33	34	35	36	37	38	39	40	41	42	43	44		45	46
Community health centre (CHC)	Primary health centre (PHC)	Primary health sub centre (PHS)	Maternity and child welfare centre (MCW)	T.B. clinic (TBC)	Hospital-allopathic (HA)	Hospital-alternative medicine (HO)	Dispensary (D)	Veterinary hospital (VH)	Mobile health clinic (MHC)	Family welfare centre (FWC)	Charitable non Govt. hospital/Nursing home.	Medical practitioner with MBBS Degree	Medical practitioner with other degree	Medical practitioner with no degree	Traditional practitioner and faith healer .	Medicine Shop	Others	Tap water (Treated/Untreated)	Well water (Covered / Uncovered well)	Hand Pump	Tube wells / Bore well	Spring	River / Canal	Tank / Pond / Lake	Others	
b	c	1	b	b		c	b		b	b	0	0	0	0	2	0	0	No	Yes	Yes	No	No	Yes	Yes	No	Chokar
b	a	a	c	c		c	c	a	c	c	0	0	0	0	2	0	0	No	Yes	Yes	No	No	Yes	Yes	No	Mohpalbari
c	c	b	c	c		c	c	c	c	c	0	0	0	0	0	0	0	No	Yes	Yes	Yes	No	Yes	Yes	No	Ghatkawali
c	c	1	c	c		c	c	c	c	c	0	0	0	0	4	0	0	No	Yes	Yes	Yes	No	Yes	Yes	No	Kudkanar
c	c	a	c	c		c	c	c	c	c	0	0	0	0	2	0	0	No	Yes	Yes	Yes	No	Yes	No	No	Kaviasna
c	c	a	a	c		c	c	c	c	c	0	0	0	0	0	0	0	No	No	Yes	No	No	Yes	No	No	Kinjoleepal
c	b	1	b	b		c		b	b	b	0	0	0	0	5	0	0	No	Yes	Yes	Yes	No	Yes	Yes	No	Tikralohanga
c	b	a	a	b		c	b	b	b	b	0	0	0	0	5	0	0	No	Yes	Yes	Yes	No	Yes	No	No	Ghat Lohanga
c	c	1	1	c		b	b	c	b	c	0	0	0	0	6	0	0	No	Yes	Yes	Yes	No	Yes	Yes	No	Kudalgaon
c	b	a	a	b		c	b	b	b	b	0	0	0	0	2	0	0	No	Yes	Yes	Yes	No	No	No	No	Chidaipadar
a	a	a	a	a		a	a	a	a	a	0	0	0	0	0	0	0	No	Yes	Yes	Yes	No	No	No	No	Parchanpal
a	a	a	a	a		b	a	a	a	a	0	0	0	0	1	0	0	Yes	Yes	Yes	Yes	No	No	Yes	No	Mohapalbarai
a	a	a	a	a		c	a	a	a	a	0	0	0	0	0	0	0	Yes	Yes	Yes	Yes	No	No	Yes	No	Takragura
a	a	1	a	a		a	a	a	a	a	0	0	0	0	0	0	0	No	Yes	Yes	Yes	No	No	Yes	No	Bhatpal
c	b	1	b	b			b	b	b	b	0	0	0	0	0	0	0	No	No	Yes	Yes	No	Yes	No	No	Adawal
c	b	a	b	b		c	b	b	b	b	0	0	0	0	3	0	0	No	No	Yes	Yes	No	Yes	No	No	Narayanpal
a	a	a	a	a		a	a	a	a	a	0	0	0	0	0	0	0	No	Yes	Yes	Yes	No	No	Yes	No	Bhursundee
c	b	1	b	b		c	b	b	a	b	0	0	0	0	1	0	0	Yes	Yes	Yes	Yes	No	Yes	Yes	No	Bhond
a	b	a	b	b		b	b	b	b	b	0	0	0	0	4	0	0	No	Yes	Yes	Yes	No	Yes	Yes	No	Salemata
c	b	a	a	b		c	b	b	b	b	0	0	0	0	0	0	0	No	Yes	Yes	No	No	No	Yes	No	Besrapal
c	c	b	b	c		c	c	c	c	c	0	0	0	0	0	0	0	No	No	Yes	No	No	No	Yes	No	Semalnar
b	b	1	b	b		c	b	b	b	b	0	0	0	0	0	0	0	Yes	Yes	Yes	Yes	No	Yes	Yes	No	Retawand
b	b	a	b	b		b	b	b	b	b	0	0	0	0	0	0	0	Yes	No	Yes	Yes	No	Yes	Yes	No	Gufani
b	b	1	b	c		b	b	b	b	c	0	0	0	0	0	0	0	Yes	Yes	Yes	Yes	No	Yes	Yes	No	Dubey Umargaon
b	b	1	b	b		b		b	b	b	0	0	0	0	0	0	0	No	Yes	Yes	Yes	No	Yes	Yes	No	Balenga
b	c	1	c	c		c	c	c	c	c	0	0	0	0	4	0	0	Yes	Yes	Yes	Yes	No	Yes	Yes	No	Khor Khosa
c	c	a	c	c		c	a		c	c	0	0	0	0	0	0	0	No	Yes	Yes	Yes	No	Yes	Yes	No	Mavligura
b	b	1	b	b		c	b	b	b	b	0	0	1	0	0	0	0	No	Yes	Yes	Yes	No	Yes	Yes	No	Ichhapur
c	c	b	c	c		c	c	c	c	c	0	0	0	0	0	0	0	No	Yes	Yes	Yes	No	Yes	Yes	No	Talur
c	c	1		c		c	c	c	c	c	0	0	0	0	0	0	0	No	Yes	Yes	Yes	No	Yes	Yes	No	Baghmohalai
c	c	1	c	c		c	c	b	c	c	0	0	0	0	8	0	0	No	Yes	Yes	Yes	No	No	Yes	No	Piplawand
b	c	a	c	c		c	b	b	c	c	0	0	0	0	5	0	0	No	Yes	Yes	Yes	No	Yes	Yes	No	Sitlawand



Sr.No.	Name village	Availability of toilet & others Yes / No				Communication and transport facilities (If amenities available code -Yes is given except for Village Pin Code ,If not available within the village , the distance range code viz; a for < 5 Kms, b for 5-10 Kms and c for 10+ kms of nearest place where facility is available is given).																
		Community toilet including bath.	Community toilet excluding bath.	Rural sanitary mart or sanitary hardware outlet available near the village.	Community bio- gas or recycle of waste for productive use.	Post office(PO)	Sub post office (SPO)	Post & Telegraph office (P&TO)	Village Pin Code	Telephones (Land lines)	Public call office (PCO)	Mobile phone coverage	Internet cafes/ Common service centre (CSC)	Private courier facility	Bus service (Public & Private)	Railway stations	Auto/Modified Autos	Taxis and Vans	Tractors	Cycle-pulled rickshaws(Manual & Machine driven)	Carts driven by animals	Sea /River ferry service
1	2	47	48	49	50	51	52	53	54	55	56	57	58	59	60	61	62	63	64	65	66	67
63	Chokar	No	No	No	No	Yes	Yes	b	494223	Yes	b	Yes	b	b	Yes	c	b	b	Yes	Yes	Yes	Yes
64	Mohpalbari	No	No	No	No	b	a	b	494223	b	b	Yes	b	b	Yes	c	b	b	Yes	Yes	Yes	Yes
65	Ghatkawali	No	No	No	No	c	b	c	494223	c	c	Yes	c	c		c	c	b	Yes	Yes	Yes	Yes
66	Kudkanar	No	No	No	No	c	b	c	494223	c	c	c	c	c		c	c	c	Yes	Yes	Yes	Yes
67	Kaviasna	No	No	No	No	c	b	c	494223	c	c	c	c	c		c	c	c	Yes	Yes	Yes	Yes
68	Kinjoleepal	No	No	No	No	c	b	c	494223	c	c	c	c	c		c	c	c	a	a		
69	Tikralohanga	No	No	No	No	b	a	b	494223	b	b	b	b	b		c	c	b	Yes	Yes	Yes	Yes
70	Ghat Lohanga	No	No	No	No	b	a	b	494221	Yes	b	Yes	b	b	Yes	c	c	b	Yes	Yes	Yes	Yes
71	Kudalgaon	No	No	No	No	b	b	b	494221	Yes	b	Yes	b	b	Yes	b	b	b	Yes	Yes	Yes	Yes
72	Chidaipadar	No	No	No	No	b	a	b	494223	Yes	b	Yes	b	b	Yes	c	c	b	Yes	Yes	Yes	Yes
73	Parchanpal	No	No	No	No	a	a	a	494223	Yes	Yes	Yes	a	a	Yes	c	c	Yes	Yes	Yes	Yes	Yes
74	Bangapal	No	No	No	No	a	a	a	494115	Yes	a	Yes	a	a	Yes	c	c	a	Yes	Yes	Yes	Yes
75	Mohapalbarai	No	No	No	No	a	a	a	494223	Yes	a	Yes	a	a	Yes	c	c	Yes	Yes	Yes	Yes	Yes
76	Takragura	No	No	No	No	a	a	a	494010	Yes	a	Yes	a	a		c	c	a	Yes	Yes	Yes	Yes
77	Bhatpal	No	No	No	No	a	a	a	494441	a	a	Yes	a	a		c	c	Yes	Yes	Yes	Yes	Yes
78	Adawal	No	No	No	No	b	b	b	494001	Yes	Yes	Yes	b	b	Yes	c	c	b	Yes	Yes	Yes	Yes
79	Narayanpal	No	No	No	No	b	b	b	494010	Yes	Yes	Yes	b	b	Yes	c	c	b	Yes	Yes	Yes	Yes
80	Bhursundee	No	No	No	No	a	a	a	494223	Yes	a	Yes	a	a		c	c	a	Yes	Yes	Yes	Yes
81	Bhond	No	Yes	No	No	b	b	b	494223	Yes	Yes	Yes	b	b	Yes	c	c	Yes	Yes	Yes	Yes	Yes
82	Salemeta	Yes	Yes	Yes	No	a	a	b	494223	Yes	Yes	Yes	b	b	Yes	c	c	b	Yes	Yes	Yes	Yes
83	Besrapal	No	No	Yes	No	b	a	b	491229	Yes	b	Yes	b	b		c	c	b	Yes	Yes	Yes	Yes
84	Semalnar	No	No	Yes	No	c	a	c	491229	c	c	Yes	c	c	Yes	c	c	c	Yes	Yes	Yes	Yes
85	Retawand	No	No	No	No	Yes	Yes	b	491995	Yes	b	Yes	b	b		c	c	b	Yes	Yes	Yes	Yes
86	Gufani	No	No	No	No	a	a	b	491995	b	b	Yes	b	b		c	c	b	Yes	Yes	Yes	Yes
87	Dubey Umergaon	No	No	No	No	Yes	Yes	b	494223	Yes	b	Yes	b	b		c	c	b	Yes	Yes	Yes	Yes
88	Balenga	No	No	Yes	No	a	a	b	494223	Yes	Yes	Yes	b	b	Yes	c	c	b	Yes	Yes	Yes	Yes
89	Khor Khosa	No	No	No	No	Yes	Yes	c	494223	Yes	a	Yes	c	c	Yes	c	c	a	Yes	Yes	Yes	Yes
90	Mavligura	No	No	No	No	c	a	c	494223	c	c	c	c	c	Yes	c	c	c	Yes	Yes	Yes	Yes
91	Ichhapur	No	No	No	No	b	a	b	491995	b	b	Yes	b	b	Yes	c	c	b	Yes	Yes	Yes	Yes
92	Talur	No	No	No	No	Yes	Yes	c	496111	c	c	Yes	c	c	Yes	c	c	c	Yes	Yes	Yes	Yes
93	Baghmohalai	No	No	No	No	Yes	Yes	c	494223	c	c	Yes	c	c	Yes	c	c	c	Yes	Yes	Yes	Yes
94	Piplawand	No	No	No	No	c	a	c	494223	Yes	b	c	c	c	Yes	c	c	Yes	Yes	Yes	Yes	Yes
95	Sitlawand	No	No	No	No	c	a	c	494223	Yes	a	Yes	c	c		c	c	Yes	Yes	Yes	Yes	Yes

Village connected to highways,village roads, banks & credit societies (If amenities available code -Yes is given, If not available within the village , the distance range code viz; a for < 5 Kms, b for 5-10 Kms and c for 10+ kms of nearest place where facility is available is given).

Availability of miscellaneous facilities (If amenities available code -Yes is given range code viz; a for < 5 Kms, b for 5-10 Kms and c for 10+ kms of nearest place where facility is available is given).

68	69	70	71	72	73	74	75	76	77	78	79	80	81	82	83	84	85	86	87	88	89	90	91	2
Connected to national highway(NH)	Connected to state highway(SH)	Connected to major district road (MDR)	Connected to others district road	Pucca roads	Kutcha roads	Water bounded macadam(WBM) roads	Navigable waterway (river/canal)(NW)	Footpaths (FP)	Commercial & Co-operative Banks	ATM	Agricultural Credit Societies	Self-Help Group (SHG)	Public distribution system (PDS) shop	Mandis / Regular market	Weekly Haat	Agricultural marketing society	Integrated Child Development Scheme (Nutritional Centres)	Anganwadi Centre (Nutritional Centres)	Others (Nutritional Centres)	ASHA (Accredited Social Health Activist)	Community centre with/without TV	Sports Field,	Sports Club / Recreation Centre	Name of Village
b	b	b	Yes	Yes	Yes	Yes	c		b	b	b	Yes	Yes	b	b	c	b	Yes	Yes	Yes	b	b	b	Chokar
b	b	b	Yes	Yes	Yes	Yes	c		b	c	b	Yes	a	b	b	c	b	Yes	Yes	c	c	b	c	Mohpalbari
b	c	b	Yes		Yes	Yes	c		c	c	b	Yes	Yes	c	c	b	c	Yes	Yes	Yes	c	c	c	Ghatkawali
b	b	b	Yes		Yes	Yes	c		c	c	c	Yes	Yes	c	Yes	c	c	Yes	Yes	Yes	c	c	c	Kudkanar
b	b	b	b	b	Yes	Yes	c		c	c	c	Yes	a	c	a	c	c	Yes	Yes	Yes	c	c	c	Kaviasna
a	a	a	a	a	Yes	a	c		c	c	b	Yes	a	c	a	c	c	a	Yes	Yes	c	c	c	Kinjoleepal
a	a	a	a	a	Yes	Yes	c		b	b	a	Yes	Yes	c	b	b	c	Yes	Yes	Yes	b	b	b	Tikralohanga
Yes	Yes	Yes	Yes	Yes	Yes	Yes	c		b	b	b	Yes	Yes	b	b	b	b	Yes	Yes	Yes	b	Yes	b	Ghat Lohanga
Yes	Yes	Yes	Yes	Yes	Yes	Yes	c		b	b	Yes	Yes	Yes	b	b	b	b	Yes	Yes	Yes	b	b	b	Kudalgaon
a	Yes	Yes	Yes	Yes	Yes	Yes	c		a	b	a	Yes	a	c	b	b	b	Yes	Yes	Yes	b	b	b	Chidaipadar
Yes	Yes	Yes	Yes	Yes	Yes	Yes	c		a	a	a	Yes	a	a	a	a	a	Yes	Yes	Yes	a	Yes	a	Parchanpal
Yes	Yes	Yes	Yes	Yes	Yes	a	c		a	a	a	a	a	a	a	a	a	a	Yes	a	a	a	a	Bangapal
Yes	Yes	Yes	Yes	Yes	Yes	a	c		a	a	a	Yes	Yes	a	a	a	a	Yes	Yes	Yes	a	Yes	a	Mohapalbarai
a	a	a	a	Yes	Yes	a	c		a	a	a	Yes	a	a	a	a	a	Yes	Yes	Yes	a	Yes	a	Takragura
a	a	a	a	Yes	Yes	a	c		a	a	a	Yes	Yes	a	a	a	a	Yes	Yes	Yes	a	a	a	Bhatpal
b	b	Yes	Yes	Yes	Yes	Yes	c		b	b	b	Yes	Yes	b	b	b	b	Yes	Yes	Yes	b	Yes	b	Adawal
b	b	Yes	Yes	Yes	Yes	Yes	c		b	b	b	Yes	a	b	b	b	b	Yes	Yes	Yes	b	Yes	b	Narayanpal
a	a	a	a	Yes	Yes	Yes	c		a	a	a	Yes	a	a	a	a	a	Yes	Yes	Yes	a	a	a	Bhursundee
b	Yes	Yes	Yes	Yes	Yes	Yes	c		b	b	b	Yes	Yes	b	b	b	b	Yes	Yes	Yes	b	Yes	b	Bhond
b	b	b	b	Yes	Yes	Yes	c		b	b	b	Yes	Yes	a	a	c	b	Yes	Yes	Yes	b	b	b	Salemata
b	b	b	Yes		Yes	Yes	c		b	b	a	Yes	a	b	b	a	b	Yes	Yes	Yes	b	b	b	Besrapal
c	c	Yes	Yes	Yes	Yes	Yes	c		c	c	b	Yes	Yes	b	b	b	c	Yes	Yes	Yes	c	Yes	c	Semalnar
b	b	b	b	Yes	Yes	Yes	c		b	b	Yes	Yes	Yes	b	Yes	b	b	Yes	Yes	Yes	b	Yes	b	Retawand
b	b	b	b	Yes	Yes	Yes	c		b	b	b	Yes	a	b	b	b	b	Yes	Yes	Yes	b	b	b	Gufani
b	b	b	b	Yes	Yes	Yes	c	Yes	c	b	Yes	Yes	b	b	b	b	b	Yes	Yes	Yes	b	Yes	b	Dubey Umergaon
Yes	Yes	Yes	Yes	Yes	Yes	Yes	Yes		b	b	b	Yes	Yes	b	b	c	b	Yes	Yes	Yes	b	Yes	b	Balenga
a	a	a	Yes	Yes	Yes	Yes	c		c	c	b	Yes	Yes	c	Yes	b	c	Yes	Yes	Yes	c	c	c	Khor Khosa
c	c	Yes	Yes	Yes	Yes	Yes	c		c	c	b	Yes	Yes	c	Yes	b	c	Yes	Yes	Yes	c	c	c	Mavligura
b	b	b	Yes	Yes	Yes	Yes	c		b	b	c	Yes	Yes	c	Yes	b	b	Yes	Yes	Yes	b	Yes	b	Ichhapur
c	c	c	c	Yes	Yes	Yes	c		c	c	c	Yes	Yes	c	b	c	c	Yes	Yes	Yes	c	c	c	Talur
c	c	c	Yes	Yes	Yes	Yes	c		c	c	b	Yes	Yes	c	Yes	c	c	Yes	Yes	Yes	c	c	c	Baghmohalai
b	b	Yes	Yes	Yes	Yes	Yes	c		c	c	b	Yes	Yes	c	Yes	b	c	Yes	Yes	Yes	c	b	c	Piplawand
a	a	a	Yes	Yes	Yes	Yes	c		c	c	b	Yes	a	c	Yes	b	c	Yes	Yes	Yes	c	a	c	Sitlawand

1, If not available within the village , the distance place where facility is available is given).

1, If not available within the village , the distance place where facility is available is given).							Availability of electricity (Yes/No)				Land Use						
											Nearest Town		Area under different types of la				
1	2	92	93	94	95	96	97	98	99	100	101	102	103	104	105	106	107
Name of Village	Cinema / Video Hall	Public Library	Public Reading Room	Newspaper Supply	Assembly Polling station	Birth & Death Registration Office	Power Supply for Domestic Use (ED)	Power Supply for Agricultural Use (EAG)	Power Supply for Commercial Use (EC)	Power Supply for All Uses (EA)	Name	Distance range code i.e. a for < 5 Kms, b for 5-10 Kms and c for 10+ kms .	Forests	Area under Non-agricultural Uses	Barren and Un-cultivable land	Permanent Pastures and Other Grazing Lands	
63	Chokar	b	b	Yes	b	Yes	Yes	No	No	No	Yes	Bastar	b	42.1	1.1	29.9	42.1
64	Mohpalbari	c	c	c	c	a	a	No	No	No	Yes	Bastar	c	1.4	0.9	0.4	0
65	Ghatkawali	c	Yes	Yes	Yes	Yes	Yes	Yes	Yes	No	No	Bastar	c	0	62.6	0	70.1
66	Kudkanar	c	c	c	Yes	Yes	Yes	No	No	No	Yes	Bastar	c	0	44.1	0	38
67	Kaviasna	c	c	c	Yes	Yes	a	No	No	No	Yes	Bastar	c	0	22.6	0	4
68	Kinjoleepal	c	c	c	c	a	a	No	No	No	Yes	Bastar	c	0	5.6	0	1.2
69	Tikralohanga	b	b	c	b	Yes	Yes	No	No	No	Yes	Bastar	b	30.6	2.7	4.6	79.5
70	Ghat Lohanga	b	b	c	Yes	Yes	Yes	No	No	No	Yes	Bastar	b	0	19	6.3	13
71	Kudalgaon	b	b	b	Yes	Yes	Yes	No	No	No	Yes	Jagdapur	b	0	45.1	0	19
72	Chidaipadar	b	b	c	Yes	Yes	Yes	No	No	No	Yes	Bastar	b	0	4.5	0	15
73	Parchanpal	a	a	c	Yes	Yes	a	No	No	No	Yes	Bastar	a	0	4.5	0	4
74	Bangapal	a	a	c	Yes	a	a	No	No	No	Yes	Bastar	a	0	3	0	6
75	Mohapalbarai	a	a	c	Yes	Yes	Yes	No	No	No	Yes	Bastar	a	0	17.3	0.1	75.8
76	Takragura	a	a	c	Yes	Yes	a	No	No	No	Yes	Bastar	a	0	23.2	1.6	27.8
77	Bhatpal	a	a	c	Yes	Yes	Yes	No	No	No	Yes	Bastar	a	0	14.6	0	20.1
78	Adawal	b	b	Yes	Yes	Yes	Yes	Yes	Yes	No	No	Bastar	b	0	29.5	0	35.1
79	Narayanpal	b	b	a	Yes	a	a	No	No	No	Yes	Bastar	b	0	13.1	0.4	1.5
80	Bhursundee	a	a	c	Yes	Yes	a	No	No	No	Yes	Bastar	a	0	10.2	0	25
81	Bhond	b	b	Yes	Yes	Yes	Yes	Yes	Yes	No	No	Bastar	b	60.3	69.9	26	67.4
82	Salemata	b	b	Yes	Yes	Yes	Yes	No	No	No	Yes	Bastar	b	29	18	0	10.4
83	Besrapal	b	b	c	b	a	a	No	No	No	Yes	Bastar	b	63.6	4.3	0	10.6
84	Semalnar	c	c	c	c	Yes	Yes	No	No	No	Yes	Bastar	c	513.9	27.3	0	4.3
85	Retawand	b	b	Yes	Yes	Yes	Yes	No	No	No	Yes	Bastar	b	772.7	51.4	0	66.4
86	Gufani	b	b	Yes	b	Yes	Yes	No	No	No	Yes	Bastar	b	108.9	13.1	0	20.6
87	Dubey Umergaon	c	c	Yes	Yes	Yes	Yes	No	No	No	Yes	Bastar	c	279.6	37.3	5.2	36.2
88	Balenga	b	b	Yes	Yes	Yes	Yes	No	No	No	Yes	Bastar	b	139.6	120.8	0.1	38.5
89	Khor Khosa	c	c	c	Yes	Yes	Yes	No	No	No	Yes	Bastar	c	60.6	39.4	0	18.1
90	Mavligura	c	c	c	Yes	Yes	Yes	No	No	No	Yes	Bastar	c	74.9	12.9	0	6
91	Ichhapur	b	b	c	b	Yes	Yes	Yes	Yes	No	No	Bastar	b	270.5	59.6	0	69
92	Talur	c	c	c	Yes	Yes	Yes	No	No	No	Yes	Bastar	c	170.3	45.2	0	51
93	Baghmohalai	c	c	c	c	Yes	Yes	No	No	No	Yes	Bastar	c	1011	73.6	1.1	25.7
94	Piplawand	c	c	c	c	Yes	Yes	No	No	No	Yes	Bastar	c	0	29.4	62.1	38
95	Sitlawand	c	c	c	c	Yes	a	No	No	No	Yes	Bastar	c	0	17.7	0	27

Land Use												Name of three most important commodities manufactured			Name of Village	Serial Number
Land use ( in hectares rounded up to one decimal place)							Area irrigated by source (in hectare).					First	Second	Third		
Land Under Miscellaneous Tree Crops etc.	Culturable Waste Land	Fallow lands other than current fallows	Current Fallows	Net Area Sown	Total Irrigated Land Area	Total Un-irrigated Land Area	Canals ( C )	Wells/Tube-wells(W/TW)	Tanks/Lakes(T/L)	Water Falls(WF)	Others(O)	First	Second	Third		
108	109	110	111	112	113	114	115	116	117	118	119	120	121	122	2	1
19.2	110.1	29.9	16.5	553.4	10.4	543.4	0	4	2	0	1				Chokar	63
1.4	1.4	0.4	0	44.5	1.4	43.1	0	1.4	0	0	0				Mohpalbari	64
0	81.9	5.5	38.7	543.7	20.7	433.7	0	20.7	0	0	0				Ghatkawali	65
0	4.2	40.5	1.8	295.5	1.1	296	0	1.1	0	0	0				Kudkanar	66
0	3	12.4	12.9	181.5	1.9	182.7	0	1.9	0	0	0				Kaviasna	67
0	0.6	4.2	0.7	47.8	0	49	0	0	0	0	0				Kinjoleepal	68
0	9.1	27.1	21.4	326.7	1.9	328.7	0	1.9	0	0	0				Tikralohanga	69
0	5.6	29.3	18.4	242.7	16.8	201.1	0	13.5	0	0	3.3				Ghat Lohanga	70
0	5.1	15.1	29	313.3	12.6	302.9	0	10.5	0	2.2	0				Kudalgaon	71
0	4.1	15.6	9.6	46.4	19.3	35.2	0	19.3	0	0	0				Chidaipadar	72
0	2.6	7.2	7.8	44	7.7	41.9	0	7.7	0	0	0				Parchanpal	73
0	10	9.5	10.7	75	34.8	55.6	0	16.4	0	0	18				Bangapal	74
0	43.2	1.7	4.6	315.4	21.1	311	0	20.9	0	0	0.2				Mohapalbarai	75
0	34.4	6.4	10.9	224.1	24.3	211.4	0	14.1	0	0	10				Takragura	76
0	17.2	1.8	2.2	237.7	17	223.3	0	13.7	0	0	3.3				Bhatpal	77
0	32.4	10	19.2	220.4	7.4	218	0	0	0	0	0				Adawal	78
0	0	0.9	0	60.3	14.2	45.8	0	0	0	0	0				Narayanpal	79
0	25.3	1.6	9.6	139.4	29.6	131.3	0	25.6	0	0	4				Bhursundee	80
62.4	114	20	28.4	584.5	91.8	492.7	0	0	60.5	0	31				Bhond	81
0	7.9	5.5	15.1	240	3.6	240	0	3.6	0	0	0				Salemeta	82
0	0	1.6	1.1	165.5	0	165.5	0	0	0	0	0				Besrapal	83
0	4.5	18.4	19.6	429	21.7	408.9	0	1	20.6	0	0				Semalnar	84
0	29.7	5.2	16.9	424.8	4.8	424.8	0	4.8	0	0	0				Retawand	85
0	2	2.2	13	208.3	11	205.2	0	11	0	0	0				Gufani	86
5.2	33.9	19.1	9.2	404.2	30	374.2	0	30	0	0	0				Dubey Umergaon	87
0	65.3	38.2	4.4	565.6	49.7	542.2	0	39.7	5	0	0				Balenga	88
0	0	19	5.3	621.9	37	625.1	0	5	0	0	32				Khori Khosa	89
0	0	11.1	7.8	305.5	16.3	308.5	0	6.3	0	0	10				Mavligura	90
0	32	14.7	32.7	652.9	9.3	643.2	0	3.9	0	0	5.4				Ichhapur	91
0	74.5	24.6	34.6	454.1	16.5	425.1	0	2.8	0	0	14				Talur	92
0	0	20.4	72.1	817.6	16.2	817.6	0	16.2	0	0	0				Baghmohalai	93
0	128.2	13.1	10.6	374.4	0	377.2	0	0	0	0	0				Piplawand	94
0	55.6	6.6	6.3	271.4	0	289.5	0	0	0	0	0				Sitlawand	95

Sr.No.	Name village	Location code no.	Total area of the village ( in hectares rounded up to one decimal place)	Total population ( 2011 census )	Number of households (2011 census)	Number of educational amenities available. (If not available within the village , the distance range code viz; a for < 5 Kms, b for 5-10 Kms and c for 10+ kms of nearest place where facility is available is given).													
						Pre-Primary school (PP)	Primary school (P)	Middle school (M)	Secondary School (S)	Senior Secondary school (SS)	Degree college of arts science & commerce (ASC)	Engineering college(EC)	Medical college (MC)	Management institute (MI)	Polytechnic (Pt)	Vocational training school /ITI	Non-formal training centre (NFTC)	Special school for disabled (SSD)	Others (specify)
1	2	3	4	5	6	7	8	9	10	11	12	13	14	15	16	17	18	19	20
96	Phaphani	449378	427.7	955	224	b	2	1	a	a	b	c	c	c	c	c	c	c	c
97	Nandpura	449379	1352.6	3494	818		5	1		b	c	c	c	c	c	c	c	c	c
98	Baniyagaon	449380	1308.6	3577	789		5	1	a	a	c	c	c	c	c	c	c	c	c
99	Pallibhata	449381	102.8	527	135	a	1	a	a	a	c	c	c	c	c	c	c	c	c
100	Kesharpal	449382	593.7	2490	558		3	1	1	1	c	c	c	c	c	c	c	c	c
101	Kumhali	449383	1725.4	2822	629	1	5	2	b	b	b	c	c	c	c	c	c	c	c
102	Sorgaon	449384	1963.8	1916	412	b	3	1	b	b	c	c	c	c	c	c	c	c	c
103	Jamgaon	449385	706.2	1177	250	c	2	1	c	c	c	c	c	c	c	c	c	c	c
104	Khadka	449386	976.1	684	174	c	2	b	c	c	c	c	c	c	c	c	c	c	c
105	Salemata	449387	1924.2	1321	303	1	3	2	1	c	c	c	c	c	c	c	c	c	c
106	Chhurawand	449388	670.4	1022	210	a	2	a	a	c	c	c	c	c	c	c	c	c	c
107	Kotgarh	449389	328.6	588	123	b	2	a	b	c	c	c	c	c	c	c	c	c	c
108	Pakhnakongera	449390	692	1018	222	b	3	1	b	c	c	c	c	c	c	c	c	c	c
109	Khandsara	449391	1618.5	1758	383	a	4	1	a	b	c	c	c	c	c	c	c	c	c
110	Naharni	449392	605.4	484	93	a	1	1	a	a	c	c	c	c	c	c	c	c	c
111	Turpura	449393	1091.3	3070	714	1	5	1	a	a	c	c	c	c	c	c	c	c	c
<b>Block T O T A L :</b>			<b>86033.9</b>	<b>153949</b>	<b>34212</b>	<b>12</b>	<b>320</b>	<b>121</b>	<b>19</b>	<b>14</b>	<b>1</b>	<b>0</b>	<b>0</b>	<b>0</b>	<b>0</b>	<b>0</b>	<b>0</b>	<b>0</b>	<b>2</b>

Number of Medical Amenities available. (If not available within the village , the distance range code viz; a for < 5 Kms, b for 5-10 Kms and c for 10+ kms of nearest place where facility is available is given).											Number of Non-Government Medical Amenities available.							Availability of drinking water - Yes / No					Name village			
21	22	23	24	25	26	27	28	29	30	31	32	33	34	35	36	37	38	39	40	41	42	43		44	45	46
Community health centre (CHC)	Primary health centre (PHC)	Primary health sub centre (PHS)	Maternity and child welfare centre (MCW)	T.B. clinic (TBC)	Hospital-allopathic (HA)	Hospital-alternative medicine (HO)	Dispensary (D)	Veterinary hospital (VH)	Mobile health clinic (MHC)	Family welfare centre (FWC)	Charitable non Govt. hospital/Nursing home.	Medical practitioner with MBBS Degree	Medical practitioner with other degree	Medical practitioner with no degree	Traditional practitioner and faith healer .	Medicine Shop	Others	Tap water (Treated/Untreated)	Well water (Covered / Uncovered well)	Hand Pump	Tube wells / Bore well	Spring	River / Canal	Tank / Pond / Lake	Others	
b	b	1	b	c		b	b	b	c	c	0	0	0	0	2	0	0	No	Yes	Yes	No	No	Yes	Yes	No	Phaphani
c	a	1	c	c		c	c	a	c	c	0	0	0	0	0	0	0	No	Yes	Yes	No	No	No	No	No	Nandpura
c	c	1	c	c		c	c	a	c	c	0	0	0	0	0	0	0	No	Yes	Yes	No	No	No	No	No	Baniyagaon
c	a	b	c	c		c	c	a	c	c	0	0	0	0	0	0	0	No	Yes	Yes	No	No	Yes	Yes	No	Pallibhata
c	1	1	1	c		c	c	1	c	c	0	0	0	2	0	0	0	Yes	Yes	Yes	No	No	Yes	Yes	No	Kesharpal
b	b	1	b	c		b	b	b	c	c	0	0	0	0	3	0	0	No	Yes	Yes	No	No	Yes	Yes	No	Kumhali
c	b	c	c	c		1	c	b	c	c	0	0	0	0	0	0	0	No	Yes	Yes	No	No	No	Yes	No	Sorgaon
c	c	c	c	c		c	c	c	c	c	0	0	0	0	0	0	0	No	Yes	Yes	No	No	No	Yes	No	Jamgaon
c	c	1	c	c		c	c	c	c	c	0	0	0	0	0	0	0	No	Yes	Yes	No	No	Yes	Yes	No	Khadka
c	c	b	c	c		c	c	c	c	c	0	0	0	0	0	0	0	No	No	Yes	No	No	Yes	Yes	No	Salemata
c	c	b	c	c		c	c	c	c	c	0	0	0	0	0	0	0	No	Yes	Yes	No	No	Yes	Yes	No	Chhurawand
c	c	a	c	c		c	c	c	c	c	0	0	0	0	0	0	0	No	Yes	Yes	No	No	Yes	Yes	No	Kotgarh
c	1	b	c	c		c	c	c	c	c	0	0	0	0	0	0	0	No	Yes	Yes	No	No	Yes	Yes	No	Pakhnakongera
c	b	1	c	c		c	c	c	c	c	0	0	0	0	0	0	0	No	Yes	Yes	No	No	Yes	Yes	No	Khandsara
c	a	a	c	c		b	c	a	c	c	0	0	0	0	0	0	0	No	Yes	Yes	No	No	Yes	Yes	No	Naharni
c	a	1	c	c		c	c	a	c	c	0	0	0	0	0	0	0	No	Yes	Yes	No	No	No	Yes	No	Turpura
<b>0</b>	<b>7</b>	<b>47</b>	<b>13</b>	<b>0</b>	<b>0</b>	<b>3</b>	<b>4</b>	<b>4</b>	<b>1</b>	<b>0</b>	<b>0</b>	<b>1</b>	<b>4</b>	<b>10</b>	<b>91</b>	<b>3</b>	<b>0</b>	<b>26</b>	<b>99</b>	<b>110</b>	<b>60</b>	<b>7</b>	<b>69</b>	<b>91</b>	<b>0</b>	<b>Block T O T A L :</b>

Sr.No.	Name village	Availability of toilet & others Yes / No				Communication and transport facilities (If amenities available code -Yes is given except for Village Pin Code ,If not available within the village , the distance range code viz; a for < 5 Kms, b for 5-10 Kms and c for 10+ kms of nearest place where facility is available is given).																
		Community toilet including bath.	Community toilet excluding bath.	Rural sanitary mart or sanitary hardware outlet available near the village.	Community bio- gas or recycle of waste for productive use.	Post office(PO)	Sub post office (SPO)	Post & Telegraph office (P&TO)	Village Pin Code	Telephones (Land lines)	Public call office (PCO)	Mobile phone coverage	Internet cafes/ Common service centre (CSC)	Private courier facility	Bus service (Public & Private)	Railway stations	Auto/Modified Autos	Taxis and Vans	Tractors	Cycle-pulled rickshaws(Manual & Machine driven)	Carts driven by animals	Sea /River ferry service
1	2	47	48	49	50	51	52	53	54	55	56	57	58	59	60	61	62	63	64	65	66	67
96	Phaphani	No	No	No	No	a	b	b	494224	a	b	b	c	c	Yes	c	c	c	Yes	Yes	Yes	
97	Nandpura	No	No	No	No	a	c	c	494224	b	c	a	c	c	Yes	c	c	c	Yes	Yes	Yes	
98	Baniyagaon	No	No	No	No	Yes	c	Yes	494001	c	c	Yes	c	c	Yes	c	c	c	Yes	Yes	Yes	
99	Pallibhata	No	No	No	No	c	a	c	494224	Yes	c	Yes	c	c	Yes	c	c	c	Yes	Yes	Yes	
100	Kesharpal	No	No	No	No	Yes	c	c	494224	Yes	Yes	Yes	Yes	c	Yes	c	c	c	Yes	Yes	Yes	
101	Kumhali	No	No	No	No	Yes	b	b	494224	b	b	Yes	b	c	Yes	c	c	c	Yes	Yes	Yes	
102	Sorgaon	No	No	No	No	Yes	Yes	c	491557	c	c	Yes	c	c	Yes	c	c	c	Yes	Yes	Yes	
103	Jamgaon	No	No	No	No	c	b	c	494226	c	c	b	c	c	Yes	c	c	c	c	Yes	Yes	
104	Khadka	No	No	No	No	c	b	c	491229	c	c	c	c	c		c	c	c	c	Yes	Yes	
105	Salemata	No	No	No	No	Yes	Yes	c	494776	c	c	c	c	c	Yes	c	c	c	Yes	Yes	Yes	
106	Chhurawand	No	No	No	No	c	c	c	491995	c	c	c	c	c		c	c	c	a	Yes	Yes	
107	Kotgarh	No	No	No	No	c	c	c	494223	c	c	a	c	c		c	c	c	a	Yes	Yes	
108	Pakhnakongera	No	No	No	No	c	b	c	494776	c	c	Yes	c	c	Yes	c	c	c	Yes	Yes	Yes	
109	Khandsara	No	No	No	No	c	a	c	494776	c	c	Yes	c	c	Yes	c	c	c	Yes	Yes	Yes	
110	Naharni	No	No	No	No	a	c	c	494224	a	a	a	a	c		c	c	c	Yes	Yes	Yes	
111	Turpura	No	No	No	No	c	a	c	494224	c	c	Yes	c	c	Yes	c	c	c	Yes	Yes	Yes	
<b>Block T O T A L :</b>		<b>1</b>	<b>3</b>	<b>15</b>	<b>2</b>	<b>38</b>	<b>29</b>	<b>2</b>	<b>110</b>	<b>49</b>	<b>15</b>	<b>96</b>	<b>2</b>	<b>0</b>	<b>79</b>	<b>0</b>	<b>0</b>	<b>42</b>	<b>100</b>	<b>25</b>	<b>109</b>	<b>0</b>

Village connected to highways,village roads, banks & credit societies (If amenities available code -Yes is given, If not available within the village , the distance range code viz; a for < 5 Kms, b for 5-10 Kms and c for 10+ kms of nearest place where facility is available is given).

Availability of miscellaneous facilities (If amenities available code -Yes is given, If not available within the village , the distance range code viz; a for < 5 Kms, b for 5-10 Kms and c for 10+ kms of nearest place where facility is available is given).

68	69	70	71	72	73	74	75	76	77	78	79	80	81	82	83	84	85	86	87	88	89	90	91	2	
Connected to national highway(NH)	Connected to state highway(SH)	Connected to major district road (MDR)	Connected to others district road	Pucca roads	Kutcha roads	Water bounded macadam(WBM) roads	Navigable waterway (river/canal)(NW)	Footpaths (FP)	Commercial & Co-operative Banks	ATM	Agricultural Credit Societies	Self-Help Group (SHG)	Public distribution system (PDS) shop	Mandis / Regular market	Weekly Haat	Agricultural marketing society	Integrated Child Development Scheme (Nutritional Centres)	Anganwadi Centre (Nutritional Centres)	Others (Nutritional Centres)	ASHA (Accredited Social Health Activist)	Community centre with/without TV	Sports Field,	Sports Club / Recreation Centre	Name of Village	
b	Yes	Yes	Yes	Yes	Yes	Yes	c		b	c	b	Yes	Yes	b	b	b	c	Yes	Yes	Yes	b	Yes	Yes	Phaphani	
c	c	c	Yes	Yes	Yes	Yes	Yes		a	c	a	a	Yes	a	Yes	a	c	Yes	Yes	Yes	Yes	Yes	c	Nandpura	
c	c	c	Yes	Yes	Yes	Yes	c		a	c	b	a	Yes	b	Yes	b	c	Yes	Yes	Yes	c	Yes	c	Baniyagaon	
c	Yes	Yes	Yes	Yes	Yes	Yes	c		a	c	c	a	a	a	a	c	c	Yes	Yes	Yes	c	c	c	Pallibhata	
c	Yes	Yes	Yes	Yes	Yes	Yes	c		Yes	c	Yes	Yes	Yes	c	Yes	c	c	Yes	Yes	Yes	c	Yes	c	Kesharpal	
b	Yes	Yes	Yes	Yes	Yes	Yes	c		b	c	b	Yes	Yes	c	Yes	c	c	Yes	Yes	Yes	Yes	Yes	c	c	Kumhali
c	Yes	Yes	Yes	Yes	Yes	Yes	c		b	c	c	b	Yes	b	Yes	c	c	Yes	Yes	Yes	c	c	c	Sorgaon	
c	Yes	Yes	Yes	Yes	Yes	Yes	c		c	c	c	c	Yes	c	Yes	c	c	Yes	Yes	Yes	c	c	c	Jamgaon	
c	b	b	Yes	Yes	Yes	Yes	c		c	c	c	c	b	c	Yes	c	c	Yes	Yes	Yes	c	c	c	Khadka	
c	Yes	Yes	Yes	Yes	Yes	Yes	c		c	c	c	c	Yes	c	Yes	c	c	Yes	Yes	Yes	c	Yes	c	Salemata	
c	a	a	Yes	Yes	Yes	Yes	c		c	c	c	c	a	c	a	c	c	Yes	Yes	Yes	c	c	c	Chhurawand	
c	a	a	Yes	Yes	Yes	Yes	c		c	c	Yes	c	a	c	a	c	c	Yes	Yes	c	c	c	c	Kotgarh	
c	Yes	Yes	Yes	Yes	Yes	Yes	c		c	c	c	c	Yes	c	Yes	c	c	Yes	Yes	Yes	c	c	c	Pakhnakongera	
c	Yes	Yes	Yes	Yes	Yes	Yes	c		b	c	c	b	Yes	b	Yes	c	c	Yes	Yes	Yes	c	c	c	Khandsara	
c	a	a	a	Yes	Yes	Yes	c		Yes	c	a	Yes	a	c	a	c	c	Yes	Yes	Yes	c	a	c	Naharni	
c	Yes	Yes	Yes	Yes	Yes	Yes	c		a	c	c	a	Yes	a	a	c	c	Yes	Yes	Yes	c	c	c	Turpura	
<b>12</b>	<b>38</b>	<b>58</b>	<b>92</b>	<b>90</b>	<b>110</b>	<b>104</b>	<b>6</b>	<b>0</b>	<b>9</b>	<b>0</b>	<b>10</b>	<b>97</b>	<b>72</b>	<b>1</b>	<b>36</b>	<b>3</b>	<b>5</b>	<b>107</b>	<b>110</b>	<b>107</b>	<b>13</b>	<b>55</b>	<b>7</b>	<b>Block T O T A L :</b>	



1, If not available within the village , the distance place where facility is available is given).

Availability of electricity (Yes/No)

Land Use

Nearest Town

Area under different types of la

1	2	92	93	94	95	96	97	98	99	100	101	102	103	104	105	106	107
Name of Village	Cinema / Video Hall	Public Library	Public Reading Room	Newspaper Supply	Assembly Polling station	Birth & Death Registration Office	Power Supply for Domestic Use (ED)	Power Supply for Agricultural Use (EAG)	Power Supply for Commercial Use (EC)	Power Supply for All Uses (EA)	Name	Distance range code i.e. a for < 5 Kms, b for 5-10 Kms and c for 10+ kms .	Forests	Area under Non-agricultural Uses	Barren and Un-cultivable land	Permanent Pastures and Other Grazing Lands	
96	Phaphani	c	Yes	Yes	Yes	Yes	Yes	Yes	No	No	Bastar	c	56.4	29.8	0	20	
97	Nandpura	c	c	Yes	Yes	Yes	Yes	Yes	No	No	Bastar	c	122.9	103.9	16.6	250.9	
98	Baniyagaon	c	c	Yes	c	Yes	Yes	Yes	No	No	Bastar	c	233.4	65.9	53.2	250.1	
99	Pallibhata	c	c	a	c	Yes	a	Yes	No	No	Bastar	c	0	8.2	0	11	
100	Kesharpal	c	c	Yes	Yes	Yes	Yes	No	No	No	Yes	Bastar	c	3.1	66.2	0	10
101	Kumhali	c	c	Yes	Yes	Yes	Yes	No	No	No	Yes	Bastar	c	560.7	57.9	0	100
102	Sorgaon	c	c	Yes	c	Yes	Yes	Yes	No	No	Bastar	c	1298	72.5	0	49.6	
103	Jamgaon	c	c	Yes	c	Yes	Yes	Yes	No	No	Bastar	c	374.5	22.3	0	23.2	
104	Khadka	c	c	b	c	Yes	a	Yes	No	No	Bastar	c	755.3	27.2	0	89.1	
105	Salemata	c	c	Yes	c	Yes	Yes	Yes	No	No	Bastar	c	853.9	851.8	0	150.4	
106	Chhurawand	c	c	a	c	Yes	a	Yes	No	No	Bastar	c	297.3	100.6	0	37.7	
107	Kotgarh	c	c	a	c	Yes	a	Yes	No	No	Bastar	c	237.9	3.1	0	6.8	
108	Pakhnakongera	c	c	Yes	c	Yes	Yes	Yes	No	No	Bastar	c	107.3	21.8	0	335.6	
109	Khandsara	c	c	Yes	c	Yes	Yes	Yes	No	No	Bastar	c	669.9	82.5	0	414.8	
110	Naharni	c	c	a	c	Yes	a	Yes	Yes	No	Bastar	c	331	40.8	0	20	
111	Turpura	c	c	Yes	c	Yes	Yes	Yes	No	No	Bastar	c	330.1	100.7	0	82.6	
<b>Block T O T A L :</b>		<b>0</b>	<b>11</b>	<b>44</b>	<b>56</b>	<b>100</b>	<b>79</b>	<b>45</b>	<b>27</b>	<b>0</b>	<b>65</b>	<b>0</b>	<b>0</b>	<b>28932.3</b>	<b>5300.7</b>	<b>1200.8</b>	<b>8362.2</b>

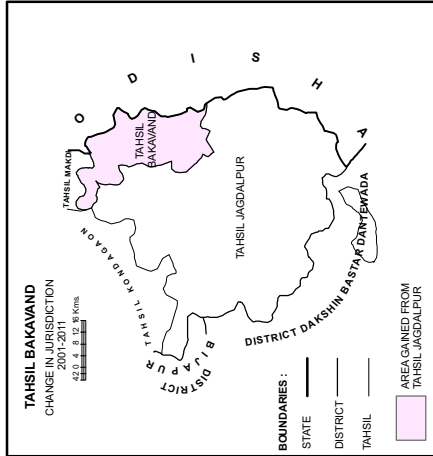
Land Use												Name of three most important commodities manufactured			Name of Village	Serial Number
Land use ( in hectares rounded up to one decimal place)							Area irrigated by source (in hectare).									
Land Under Miscellaneous Tree Crops etc.	Culturable Waste Land	Fallow lands other than current fallows	Current Fallows	Net Area Sown	Total Irrigated Land Area	Total Un-irrigated Land Area	Canals ( C )	Wells/Tube-wells(W/TW)	Tanks/Lakes(T/L)	Water Falls(WF)	Others(O)	First	Second	Third		
108	109	110	111	112	113	114	115	116	117	118	119	120	121	122	2	1
0	15.2	2.2	5.3	298.9	4.4	302.8	0	4.4	0	0	0				Phaphani	96
0	12	3	2.6	840.7	40.3	695.6	0	15	0	0	25				Nandpura	97
1.9	0	12.9	6.9	684.2	48.2	634.4	0	20	0	0	28				Baniyagaon	98
0.6	0	1.5	0.4	81.1	1.3	81.1	0	1.3	0	0	0				Pallibhata	99
0	96.6	9.4	6.9	401.4	8.3	399.9	0	2	0	0	6.3				Kesharpal	100
0	167	8.5	9.9	821.5	322.8	741.5	322.8	0	0	0	0				Kumbhali	101
0	0	8.3	10.7	524.6	3	524.6	0	0	0	0	3				Sorgaon	102
0	0	16.4	10.6	259.2	0.7	259.2	0	0	0	0	0.7				Jamgaon	103
0	0	3.2	6	95.3	4.2	95.3	0	0	4.2	0	0				Khadka	104
0	0	5	2	61.2	3	61.2	0	0	3	0	0				Salemata	105
0	0	6.8	43	184.9	6	183.9	0	0	6	0	0				Chhurawand	106
0	0	0.2	0.2	80.4	4.2	80.4	0	1.2	0	0	3				Kotgarh	107
1.2	0	1.5	1.5	223.1	5.2	223.1	0	5.2	0	0	0				Pakhnakongera	108
0.1	0	14.9	8.8	427.5	24.2	427.5	0	14.2	10	0	0				Khandsara	109
0	0	15	14.4	184.3	2	184.3	0	2	0	0	0				Naharni	110
0	0	8	3.6	566.4	10	566.4	0	6	2	0	2				Turpura	111
<b>204.5</b>	<b>3725.5</b>	<b>1243.8</b>	<b>1393.9</b>	<b>35671.3</b>	<b>2280.3</b>	<b>33508.3</b>	<b>322.8</b>	<b>1054.1</b>	<b>164.4</b>	<b>9.3</b>					<b>Block T O T A L :</b>	



INDIA

CHHATTISGARH

**TAHSIL BAKAVAND**  
C.D. BLOCK BAKABAND  
DISTRICT BASTAR

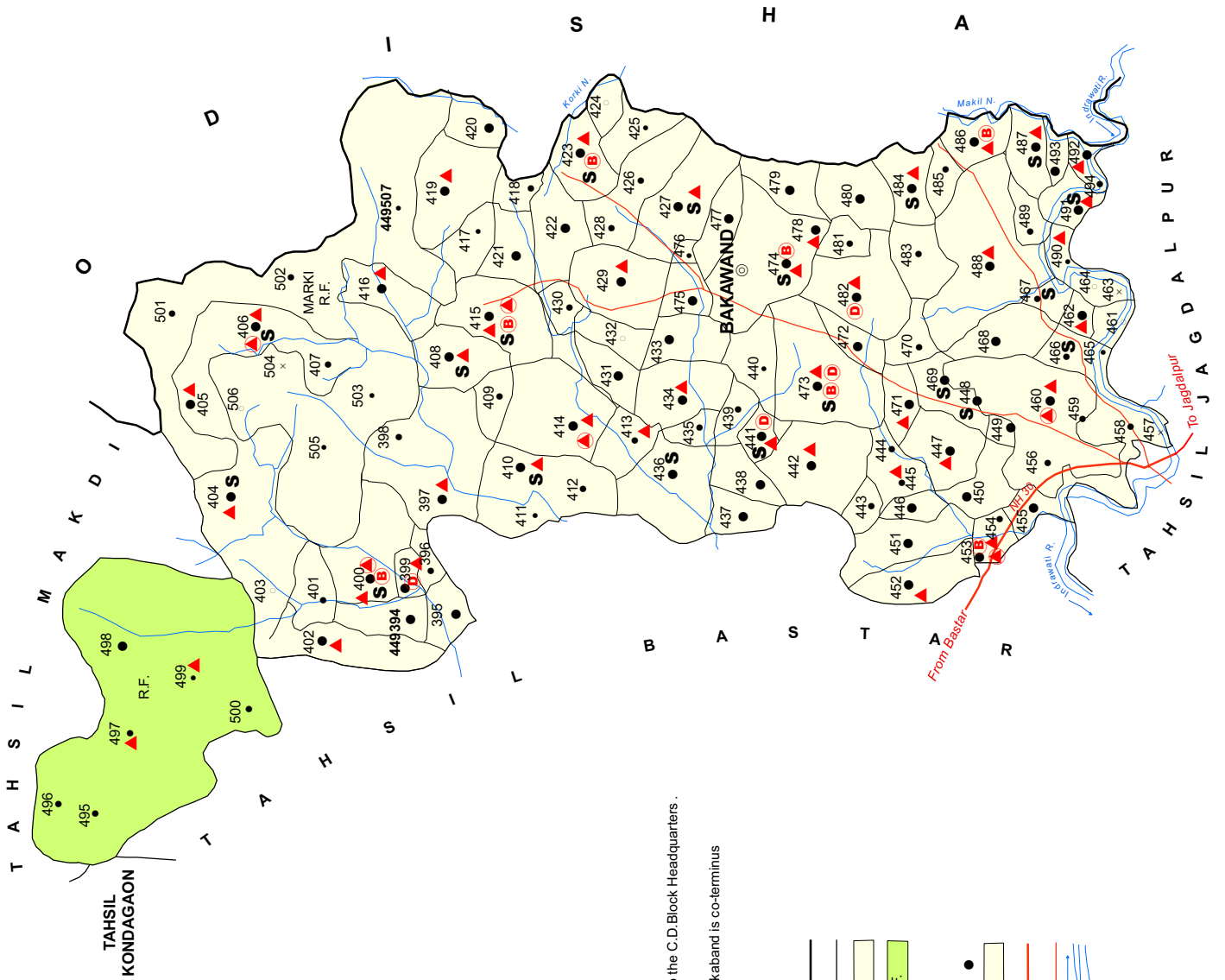


Total Number of C.D. Block.....	01
Total Number of Town.....	00
Total Number of Villages.....	114
Total Area (in Sq. kms).....	826.7
Total Population.....	149823
Distance from District Headquarters to Tahsil Headquarters.....	30 Kms.

Tahsil Headquarters is also the C.D. Block Headquarters.

C.D. Block boundary of Bakaband is co-terminus with tahsil boundary.

BOUNDARY, STATE.....	.....
" " TAHSIL.....	.....
" " VILLAGE WITH MIDDS CODE .....	449394
" " RESERVED-FOREST WITH NAME.....	MARKI R.F.
HEADQUARTERS: TAHSIL.....	.....
POPULATION SIZE OF VILLAGES:-BELOW 200, 200-499,500-999, 1000-4999.....	.....
UNINHABITED VILLAGE WITH MIDDS CODE.....	x 449457
NATIONAL HIGHWAY .....	NH 30
IMPORTANT METALLED ROADS.....	.....
RIVER AND STREAM.....	.....
HIGH SCHOOL/INTER COLLEGE.....	S
BANK.....	B
DISPENSARY.....	D
PRIMARY HEALTH CENTRE.....	▲
OTHER MEDICAL SERVICES.....	▲





### Alphabetical list of Villages alongwith location code 2001 and 2011

Serial No.	Name of Village	2011 Census MDDS Code Number	2001 Location Code Number
1	2	3	4
<b>Name of CD Block: BAKABAND (0130)</b>			
<b>Name of Sub-Dist: Bakavand (0010)</b>			
1	Amadula	449411	01859300
2	Badedeoda	449421	01860300
3	Badlawand	449426	01860800
4	Bagraiy	449503	01892800
5	Bajawand	449486	01866800
6	Bakawand	449474	01865600
7	Balputi	449490	01867200
8	Baniagoan	449428	01861000
9	Baniyagaon	449493	01867500
10	Barda	449437	01861900
11	Barejirakhal	449401	01858300
12	Bedagaon	449432	01861400
13	Bedaumargaon	449450	01863200
14	Belgaon	449494	01867600
15	Belputi	449436	01861800
16	Bhejripadar	449472	01865400
17	Bhiranda	449501	01892600
18	Bhirlinga	449454	01863600
19	Borigaon	449434	01861600
20	Borigaon	449499	
21	Borpadar	449455	01863700
22	Chapapadar	449439	01862100
23	Chargaon	449496	01892200
24	Chhinari	449475	01865700
25	Chhindgaon	449397	01857900
26	Chhote Deoda	449447	01862900
27	Chhotejirakhal	449394	01857600
28	Chikhalkarmari	449440	01862200
29	Chitaloor	449491	01867300
30	Chiurgaon	449408	01859000
31	Choknar	449398	01858000
32	Choknar Alis Bangla Dongri	449505	01894400
33	Cholnar	449451	01863300
34	Dabaguda	449481	01866300
35	Dasapal	449470	01865200
36	Dhanpur	449416	01859800
37	Dhobiguda	449458	01864000
38	Dhodrepal	449448	01863000
39	Dimrapal	449399	01858100
40	Durkabeda	449424	01860600
41	Farasara	449396	01857800
42	Garenga	449402	01858400

Serial No.	Name of Village	2011 Census MDDS Code Number	2001 Location Code Number
1	2	3	4
43	Girola	449425	01860700
44	Gumdel	449466	01864800
45	Irikpal	449459	01864100
46	Jaibel	449400	01858200
47	Jaitgiri	449423	01860500
48	Jharumargaon	449449	01863100
49	Junawani	449468	01865000
50	Kachnar	449453	01863500
51	Kanapal	449464	01864600
52	Karanji	449435	01861700
53	Kareetgaon	449467	01864900
54	Karpawand	449415	01859700
55	Kaundawand	449478	01866000
56	Khotalapal	449413	01859500
57	Kinjoli	449442	01862400
58	Koalchur Alis Bamhani	449457	01863900
59	Kodomali	449506	01894500
60	Kohkapal	449462	01864400
61	Kolawali	449406	01858800
62	Komar	449500	01892500
63	Korpal	449461	01864300
64	Korta	449480	01866200
65	Kosmi	449482	01866400
66	Kumhrawand	449438	01862000
67	Kuruspal	449465	01864700
68	Lawagaon	449498	01892400
69	Mailbeda	449407	01858900
70	Malamunda	449504	01894300
71	Malgaon	449460	01864200
72	Mangnar	449414	01859600
73	Maretha	449395	01857700
74	Masgaon	449469	01865100
75	Matnar	449431	01861300
76	Metawada	449456	01863800
77	Mohlai	449444	01862600
78	Mohlai	449497	01892300
79	Mokhagaon	449502	01892700
80	Mongrapal	449452	01863400
81	Muli	449441	01862300
82	Nalpawand	449484	01866600
83	Narawand	449430	01861200
84	Neganar	449446	01862800
85	Pahurbel	449427	01860900
86	Paikpal	449489	01867100
87	Pandanar	449445	01862700
88	Pathri	449405	01858700

VILLAGE AND TOWN DIRECTORY

Serial No.	Name of Village	2011 Census MDDS Code Number	2001 Location Code Number
1	2	3	4
89	Pharasgaon	449477	01865900
90	Pithapur	449485	01866700
91	Potiawand	449420	01860200
92	Rajnagar	449473	01865500
93	Rampal	449443	01862500
94	Sandeoda	449417	01859900
95	Sandkarmari	449419	01860100
96	Sargipal	449471	01865300
97	Satlawand	449433	01861500
98	Satosa	449404	01858600
99	Saunra	449410	01859200
100	Sautpur	449422	01860400
101	Simoda	449476	01865800
102	Sodkarmari	449507	01894600
103	Sonpur	449429	01861100
104	Sukrapal	449463	01864500
105	Suwachondi	449409	01859100
106	Talnar	449492	01867400
107	Tarapur	449487	01866900
108	Tareka	449495	01892100
109	Tempalkomar	449403	01858500
110	Tongkongera	449412	01859400
111	Toohatideoda	449418	01860000
112	Tungapal	449483	01866500
113	Udiyapal	449479	01866100
114	Ulnar	449488	01867000



**CENSUS OF INDIA 2011**  
**AMENITIES AND**

Name of District:- Bastar

Name of CD Block:-BAKABAND

Sr.No.	Name village	Location code no.	Total area of the village ( in hectares rounded up to one decimal place)	Total population ( 2011 census )	Number of households (2011 census)	Number of educational amenities available. (If not available within the village , the distance range code viz; a for < 5 Kms, b for 5-10 Kms and c for 10+ kms of nearest place where facility is available is given).													
						Pre-Primary school (PP)	Primary school (P)	Middle school (M)	Secondary School (S)	Senior Secondary school (SS)	Degree college of arts science & commerce (ASC)	Engineering college(EC)	Medical college (MC)	Management institute (MI)	Polytechnic (Pt)	Vocational training school /ITI	Non-formal training centre (NFTC)	Special school for disabled (SSD)	Others (specify)
1	2	3	4	5	6	7	8	9	10	11	12	13	14	15	16	17	18	19	20
1	Chhotejirakhal	449394	125.8	1020	214		1		b	b	c	c	c	c	c	c	c	c	c
2	Maretha	449395	510.9	1578	363	b	3	1	b	b	c	c	c	c	c	c	c	c	c
3	Farasara	449396	267.2	713	151	b	1			c	c	c	c	c	c	c	c	c	c
4	Chhindgaon	449397	2210.8	3244	711	7	2				c	c	c	c	c		c	c	
5	Choknar	449398	535.8	759	183	2	1		b	c	c	c	c	c	c		c	c	
6	Dimrapal	449399	318.7	1656	369	2	1			c	c	c	c	c	c	c	c	c	c
7	Jaibel	449400	1778.3	3375	802	1	4	3	1	c	c	c	c	c	c		c	c	
8	Barejirakhal	449401	731	996	223	b	2	2	b	c	c	c	c	c	c	c	c	c	c
9	Garenga	449402	1175.5	1706	374	b	3	1	b	c	c	c	c		c	c	c	c	
10	Tempalkomar	449403	149.1	184	44	b	a	a	b	c	c	c	c		c	c	c	c	
11	Satosa	449404	2529.2	3608	807	b	13	4	1	c	c	c	c		c	c	c	c	
12	Pathri	449405	881.4	1667	336	c	1	1	b	b	c	c	c		c	c	c	c	
13	Kolawali	449406	1134.3	3474	711	c	9	3	1	1	c	c	c		c	c	c	c	
14	Mailbeda	449407	572.5	872	196	c	2	1	a	a	c	c	c		c	c	c	c	
15	Chiurgaon	449408	898.9	2338	369	1	5	3	2	1	c	c	c	c	c	c	c	c	
16	Suwachondi	449409	429.6	713	172	a	2	a	a	b	c	c	c	c	c	c	c	c	
17	Saunra	449410	757.7	1653	409	c	2	1	1	b	c	c	c	c	c	c	c	c	
18	Amadula	449411	145.8	280	62	c	1	a	b	b	c	c	c	c	c	c	c	c	
19	Tongkongera	449412	778	860	206	c	2	1	a	b	c	c	c	c	c	c	c	c	
20	Khotalpal	449413	481.7	925	226	b	2	1	a	b	c	c	c		c	c		c	
21	Mangnar	449414	1945	3466	793	a	6	3	a	a	c	c	c	c	c	c	c	c	
22	Karpawand	449415	1493.2	3984	805	2	8	3	1	1	c	c	c	c	c	c	c	c	
23	Dhanpur	449416	671.6	1471	317	b	3	1	b	b	c	c	c	c	c	c	c	c	
24	Sandeoda	449417	387.4	462	112	b	1	1	b	b	c	c	c	c	c	c	c	c	
25	Toohatideoda	449418	330.4	523	141	b	1	a	b	b	c	c	c	c	c	c	c	c	
26	Sandkarmari	449419	1487.1	3052	663	b	6	2	b	b	c	c	c	c	c	c	c	c	
27	Potiawand	449420	425.3	1266	287	c	2	1	b	b	c	c	c	c	c	c	c	c	
28	Badedeoda	449421	701.2	2019	479	b	3	1	b	b	c	c	c	c	c	c	c	c	
29	Sautpur	449422	745.6	1923	480	b	5	1	a	a	c	c	c	c	c	c	c		

**- VILLAGE DIRECTORY**

LAND USE ( AS IN 2009 )

Location CodeNo:-414

Location CodeNo:-0130

Number of Medical Amenities available. (If not available within the village , the distance range code viz; a for < 5 Kms, b for 5-10 Kms and c for 10+ kms of nearest place where facility is available is given).											Number of Non-Government Medical Amenities available.					Availability of drinking water - Yes / No					Name village					
21	22	23	24	25	26	27	28	29	30	31	32	33	34	35	36	37	38	39	40	41		42	43	44	45	46
Community health centre (CHC)	Primary health centre (PHC)	Primary health sub centre (PHS)	Maternity and child welfare centre (MCW)	T.B. clinic (TBC)	Hospital-allopathic (HA)	Hospital-alternative medicine (HO)	Dispensary (D)	Veterinary hospital (VH)	Mobile health clinic (MHC)	Family welfare centre (FWC)	Charitable non Govt. hospital/Nursing home.	Medical practitioner with MBBS Degree	Medical practitioner with other degree	Medical practitioner with no degree	Traditional practitioner and faith healer .	Medicine Shop	Others	Tap water (Treated/Untreated)	Well water (Covered / Uncovered well)	Hand Pump	Tube wells / Bore well	Spring	River / Canal	Tank / Pond / Lake	Others	
c	b	a	a	c			c	a	c	c	0	1	0	4	0	0	0	No	No	Yes	No	No	Yes	Yes	No	Chhotejirakhal
c	b	a	a	c		a	c	a	c	c	0	0	0	4	0	0	0	No	No	Yes	No	No	Yes	Yes	No	Maretha
c	b	b	c	c		b	c	b	c	c	0	0	0	4	0	0	0	No	Yes	Yes	No	No	No	Yes	No	Farasara
c	a	1	1	c		c	c	b	c	c	0	0	0	0	0	0	0	No	Yes	Yes	Yes	Yes	Yes	Yes	No	Chhindgaon
b	b	b	b	c		c	c	b	c	c	0	0	0	0	0	0	0	No	Yes	Yes	No	No	Yes	Yes	No	Choknar
c	a	1	a	c		c	1	a	c	c	0	0	0	0	0	0	0	No	No	Yes	Yes	No	Yes	Yes	No	Dimrapal
c	1	1	1	c		c	c	b	c	c	0	0	0	0	0	0	0	No	Yes	Yes	Yes	No	No	Yes	No	Jaibel
c	b	a	b	c		c	c	c	c	c	0	0	0	0	0	0	0	No	Yes	Yes	No	No	No	Yes	No	Barejirakhal
c	b	1	b	c		c	c	c	c	c	0	0	0	1	0	0	0	No	Yes	Yes	No	No	No	Yes	No	Garenga
c	b	a	b	c		c	c	c	c	c	0	0	0	0	0	0	0	No	No	Yes	No	No	No	No	No	Tempalkomar
c	b	1	b	c		c	c	c	c	c	0	0	0	2	0	0	0	No	Yes	Yes	No	No	No	Yes	No	Satosa
c	b	1	b	c		c	c	c	c	c	0	0	0	2	0	0	0	No	Yes	Yes	No	No	No	Yes	No	Pathri
c	1	1	1	c		c	c	c	c	c	0	0	2	0	0	0	0	No	Yes	Yes	No	No	No	Yes	No	Kolawali
c	a	b	a	c		c	c	c	c	c	0	0	0	0	0	0	0	No	No	Yes	No	No	No	Yes	No	Mailbeda
c	c	1	c	c		c	c	c	c	c	0	0	0	0	5	0	0	No	Yes	Yes	Yes	No	Yes	Yes	No	Chiurgaon
c	a	a	c	c		c	c	b	c	c	0	0	0	0	2	0	0	No	Yes	Yes	Yes	No	No	No	No	Suwachondi
c	b	1	c	c		c	c	b	c	c	0	0	0	0	3	0	0	No	No	Yes	Yes	No	No	Yes	No	Saunra
c	b	c	c	c		c	c	b	c	c	0	0	0	0	2	0	0	No	No	Yes	Yes	No	No	Yes	No	Amadula
c	b	b	c	c		c	c	b	c	c	0	0	0	0	2	0	0	No	No	Yes	Yes	No	No	Yes	No	Tongkongera
c	a	1	a	a		c	a	a	a	a	0	0	0	0	0	0	0	No	Yes	Yes	No	No	No	No	No	Khotalalpal
c	1	1	1	c		c	c	a	c	c	0	0	0	0	7	0	0	Yes	Yes	Yes	Yes	No	No	Yes	No	Mangnar
c	1	1	1	c		c	c	1	c	c	0	0	0	0	0	0	0	Yes	No	Yes	No	No	No	Yes	No	Karpawand
c	c	1	1	c		c	c	c	c	c	0	0	0	0	0	0	0	No	No	Yes	No	No	Yes	Yes	No	Dhanpur
c	c	b	c	c		c	c	b	c	c	0	0	0	0	0	0	0	No	No	Yes	No	No	No	No	No	Sandeoda
c	c	a	c	c		c	c	b	b	c	0	0	0	0	0	0	0	No	No	Yes	No	No	No	Yes	No	Toohatideoda
c	c	1	c	c		c	c	c	c	c	0	0	0	0	0	0	0	No	No	Yes	No	No	No	Yes	No	Sandkarmari
c	c	a	c	c		c	c	c	c	c	0	0	0	0	0	0	0	No	No	Yes	No	No	Yes	Yes	No	Potiawand
c	c	b	b	c		c	b	b	c	c	0	0	0	0	0	0	0	No	No	Yes	No	No	No	Yes	No	Badedeoda
c	c	a	c	c		c	c	a	c	c	0	0	0	0	0	0	0	No	No	Yes	No	No	No	Yes	No	Sautpur

CENSUS OF INDIA 2011

AMENITIES AND

Name of District:- Dhamtari

Name of CD Block:-BAKABAND

Sr.No.	Name village	Availability of toilet & others Yes / No				Communication and transport facilities (If amenities available code -Yes is given except for Village Pin Code ,If not available within the village , the distance range code viz; a for < 5 Kms, b for 5-10 Kms and c for 10+ kms of nearest place where facility is available is given).																
		Community toilet including bath.	Community toilet excluding bath.	Rural sanitary mart or sanitary hardware outlet available near the village.	Community bio- gas or recycle of waste for productive use.	Post office(PO)	Sub post office (SPO)	Post & Telegraph office (P&TO)	Village Pin Code	Telephones (Land lines)	Public call office (PCO)	Mobile phone coverage	Internet cafes/ Common service centre (CSC)	Private courier facility	Bus service (Public & Private)	Railway stations	Auto/Modified Autos	Taxis and Vans	Tractors	Cycle-pulled rickshaws(Manual & Machine driven)	Carts driven by animals	Sea /River ferry service
1	2	47	48	49	50	51	52	53	54	55	56	57	58	59	60	61	62	63	64	65	66	67
1	Chhotejirakhal	No	No	No	No	c	a	c	494224	c	c	Yes	c	c	Yes	c	c	c	c	Yes	Yes	
2	Maretha	No	No	No	No	c	a	c	494224	c	c	a	c	c		c	c	c	c	Yes	Yes	
3	Farasara	No	No	No	No	c	b	c	494224	c	c	c	c	c	Yes	c	c	c	c	Yes	Yes	
4	Chhindgaon	No	No	No	No	c	a	c	494010	c	c	a	c	c		c	c	c	Yes	Yes	Yes	
5	Choknar	No	No	No	No	c	b	c	494224	c	c	c	c	c		c	c	c	c	Yes	Yes	
6	Dimrapal	No	No	No	No	c	a	c	494001	c	c	c	c	c	Yes	c	c	c	c	Yes	Yes	
7	Jaibel	No	No	No	No	c	Yes	c	494224	Yes	Yes	Yes	c	c	Yes	c	c	c	Yes	Yes	Yes	
8	Barejirakhal	No	No	No	No	c	a	c	494224	c	c	a	c	c	Yes	c	c	c	a		Yes	
9	Garenga	No	No	No	No	c	Yes	c	494224	c	c	Yes	c	c	Yes	c	c	c	Yes		Yes	
10	Tempalkomar	No	No	No	No	c	a	c	495334	c	c	b	c	c		c	c	c	b		Yes	
11	Satosa	No	No	No	No	c	Yes	c	495661	c	c	b	c	c	Yes	c	c	c	Yes		Yes	
12	Pathri	No	No	No	No	c	b	c	494670	c	c	c	c	c		c	c	c	b		Yes	
13	Kolawali	No	No	No	No	c	Yes	c	494222	c	c	c	c	c	Yes	c	c	c	Yes		Yes	
14	Mailbeda	No	No	No	No	c	a	c	494222	c	c	c	c	c		c	c	c	Yes		Yes	
15	Chiurgaon	No	No	No	No	c	Yes	c	494222	Yes	a	a	c	c	Yes	c	c	a	Yes	Yes	Yes	
16	Suwachondi	No	No	No	No	a	a	c	494222	a	c	c	c	c		c	c	c	Yes		a	
17	Saunra	No	No	No	No	c	b	c	494222	b	b	b	c	c		c	c	c	Yes		Yes	
18	Amadula	No	No	No	No	c	b	c	494222	b	b	b	c	c		c	c	c	Yes		Yes	
19	Tongkongera	No	No	No	No	c	b	c	494222	b	b	b	c	c		c	c	c	Yes		Yes	
20	Khotalalpal	No	No	No	No	a	a	a	494222	a	a	Yes	a	a		c	c	a	a	Yes	Yes	
21	Mangnar	No	No	No	No	c	Yes	c	494441	c	c	Yes	c	c	Yes	c	Yes	Yes	Yes	Yes	Yes	
22	Karpawand	No	No	No	No	c	c	c	494222	Yes	Yes	Yes	c	c	Yes	c	c	Yes	Yes	Yes	Yes	
23	Dhanpur	No	No	No	No	c	c	c	494222	b	b	b	c	c		c	c	b	Yes	Yes	Yes	
24	Sandeoda	No	No	No	No	c	c	c	494222	b	b	b	c	c	Yes	c	c	b	Yes	Yes	Yes	
25	Toohatideoda	No	No	No	No	c	c	c	494222	b	b	b	c	c	Yes	c	c	b	Yes	Yes	Yes	
26	Sandkarmari	No	No	No	No	c	c	c	494335	b	b	c	c	c	Yes	c	c	b	Yes	Yes	Yes	
27	Potiawand	No	No	No	No	c	c	c	494335	c	c	c	c	c	Yes	c	c	c	Yes	Yes	Yes	
28	Badedeoda	No	No	No	No	c	c	c	494222	b	b	Yes	c	c		c	c	b	Yes		Yes	
29	Sautpur	No	No	No	No	c	c	c	495330	b	b	Yes	c	c	Yes	c	c	c	Yes	Yes	Yes	

**- VILLAGE DIRECTORY**

LAND USE ( AS IN 2009 )

Location CodeNo:-412

Location CodeNo:-0130

Village connected to highways,village roads, banks & credit societies (If amenities available code -Yes is given, If not available within the village , the distance range code viz; a for < 5 Kms, b for 5-10 Kms and c for 10+ kms of nearest place where facility is available is given).												Availability of miscellaneous facilities (If amenities available code -Yes is given code viz; a for < 5 Kms, b for 5-10 Kms and c for 10+ kms of nearest place w												
68	69	70	71	72	73	74	75	76	77	78	79	80	81	82	83	84	85	86	87	88	89	90	91	2
Connected to national highway(NH)	Connected to state highway(SH)	Connected to major district road (MDR)	Connected to others district road	Pucca roads	Kutchcha roads	Water bounded macadam(WBM) roads	Navigable waterway (river/canal)(NW)	Footpaths (FP)	Commercial & Co-operative Banks	ATM	Agricultural Credit Societies	Self-Help Group (SHG)	Public distribution system (PDS) shop	Mandis / Regular market	Weekly Haat	Agricultural marketing society	Integrated Child Development Scheme (Nutritional Centres)	Anganwadi Centre (Nutritional Centres)	Others (Nutritional Centres)	ASHA (Accredited Social Health Activist)	Community centre with/without TV	Sports Field,	Sports Club / Recreation Centre	Name village
c	c	c	Yes	Yes	Yes	Yes	c		a	c	a	Yes	a	a	b	c	c	Yes	Yes	Yes	c	c	c	Chhotejirakhal
c	c	c	c	Yes	Yes	Yes			b	c	b	Yes	Yes	a	b	b	b	Yes	Yes	Yes	c	c	c	Maretha
c	c	c	c	Yes	Yes	Yes	c		b	c	b	Yes	Yes	c	a	c	c	Yes	Yes	Yes	c	c	c	Farasara
c	c	c	Yes	Yes	Yes	Yes			a	c	a	Yes	Yes	c	a	a	a	Yes	Yes	Yes	c	c	c	Chhindgaon
c	c	c	c	Yes	Yes	Yes	c		b	c	b	Yes	Yes	b	b	a	b	Yes	Yes	c	c	c	c	Choknar
c	c	c	c	Yes	Yes	Yes			a	c	a	Yes	Yes	c	a	a	a	Yes	Yes	Yes	c	c	c	Dimrapal
c	c	c	c	Yes	Yes	Yes	c	Yes	c	Yes	Yes	Yes	c	Yes	c	Yes	Yes	Yes	Yes	c	Yes	c	Yes	Jaibel
c	c	c	c	Yes	Yes	Yes	c		b	c	b	Yes	a	c	b	c	c	Yes	Yes	Yes	a	c	c	Barejirakhal
c	c	c	c	Yes	Yes	Yes	c		b	c	b	Yes	Yes	c	b	c	c	Yes	Yes	Yes	Yes	c	c	Garenga
c	c	c	c	Yes	Yes	Yes	c		b	c	b	Yes	b	c	c	c	c	a	Yes	Yes	a	c	c	Tempalkomar
c	c	c	c	Yes	Yes	Yes	c		b	c	b	Yes	Yes	c	Yes	c	c	Yes	Yes	Yes	c	Yes	c	Satosa
c	c	c	c	Yes	Yes	Yes	c		c	c	b	Yes	Yes	c	b	c	c	Yes	Yes	Yes	Yes	c	c	Pathri
c	c	c	c	Yes	Yes	Yes	c		c	c	Yes	Yes	Yes	c	Yes	c	c	Yes	Yes	Yes	Yes	Yes	c	Kolawali
c	c	c	a	a	Yes	Yes	c		c	c	a	Yes	a	c	a	c	c	Yes	Yes	c	a	c	c	Mailbeda
c	c	c	Yes	Yes	Yes	Yes	c		c	c	a	Yes	Yes	a	a	a	c	Yes	Yes	Yes	c	Yes	c	Chiurgaon
c	c	c	b	Yes	Yes	Yes	c		c	c	c	Yes	Yes	a	a	a	a	Yes	Yes	Yes	a	a	c	Suwachondi
c	c	c	b	Yes	Yes	Yes	c		c	c	b	Yes	Yes	b	b	b	c	Yes	Yes	Yes	c	Yes	c	Saunra
c	c	c	b	Yes	Yes	Yes	c		c	c	c	Yes	a	b	b	b	c	Yes	Yes	c	c	c	c	Amadula
c	c	c	c	Yes	Yes	Yes	c		c	c	c	Yes	Yes	b	b	b	c	Yes	Yes	c	c	c	c	Tongkongera
c	a	a	Yes	Yes	Yes	Yes	c		a	a	c	c	a	b	b	b	c	Yes	Yes	Yes	a	Yes	a	Khotalalpal
c	c	c	Yes	Yes	Yes	Yes	c		a	c	a	Yes	Yes	a	a	c	c	Yes	Yes	Yes	c	Yes	c	Mangnar
c	c	c	Yes	Yes	Yes	Yes	c	Yes	c	Yes	Yes	Yes	Yes	Yes	Yes	Yes	Yes	Yes	Yes	Yes	Yes	Yes	c	Karpawand
c	c	c	b	Yes	Yes	Yes	c		b	c	b	Yes	Yes	b	b	b	c	Yes	Yes	Yes	c	b	c	Dhanpur
c	c	c	b	Yes	Yes	Yes	c		b	c	b	Yes	Yes	b	b	b	c	Yes	Yes	Yes	c	b	c	Sandeoda
c	c	c	b	Yes	Yes	Yes	c		b	c	b	Yes	Yes	b	b	b	c	Yes	Yes	Yes	c	b	c	Toohatideoda
c	c	c	b	Yes	Yes	Yes	c		b	c	b	Yes	Yes	b	b	b	c	Yes	Yes	Yes	c	b	c	Sandkarmari
c	c	c	c	Yes	Yes	Yes	c		c	c	c	Yes	Yes	c	c	c	c	Yes	Yes	Yes	c	c	c	Potiawand
c	c	c	Yes	Yes	Yes	Yes	c		b	c	b	Yes	Yes	b	b	b	c	Yes	Yes	Yes	Yes	c	c	Badedeoda
c	c	c	b	Yes	Yes	Yes	c		a	c	a	Yes	Yes	b	a	a	c	Yes	Yes	Yes	c	Yes	b	Sautpur

CENSUS OF INDIA 2011

AMENITIES AND

Name of District:- Dhamtari

Name of CD Block:-BAKABAND

If not available within the village , the distance range here facility is available is given).

Availability of electricity (Yes/No)

Nearest Town

Land Use

Area under different types of land

1	2	92	93	94	95	96	97	98	99	100	101	102	103	104	105	106	107
Name village	Cinema / Video Hall	Public Library	Public Reading Room	Newspaper Supply	Assembly Polling station	Birth & Death Registration Office	Power Supply for Domestic Use (ED)	Power Supply for Agricultural Use (EAG)	Power Supply for Commercial Use (EC)	Power Supply for All Uses (EA)	Name	Distance range code i.e. a for < 5 Kms, b for 5-10 Kms and c for 10+ kms .	Forests	Area under Non-agricultural Uses	Barren and Un-cultivable land	Permanent Pastures and Other Grazing Lands	
1	Chhotejirakhal	c	c	Yes	c	Yes	Yes	Yes	Yes	No	No	Jagdarpur	c	0	0	0	0
2	Maretha	c	c	c	c	Yes	Yes	No	No	No	Yes	Jagdarpur	c	35.7	19	3.7	26
3	Farasara	c	c	Yes	c	Yes	Yes	Yes	Yes	No	No	Jagdarpur	c	16.9	14.8	19.2	40
4	Chhindgaon	c	c	Yes	c	Yes	Yes	No	No	No	Yes	Jagdarpur	c	1103.3	84	0	65.3
5	Choknar	c	c	Yes	c	Yes	Yes	Yes	No	No	No	Jagdarpur	c	213.6	11.5	0	32.9
6	Dimrapal	c	c	Yes	c	Yes	Yes	Yes	Yes	No	No	Jagdarpur	c	1.2	0	0	22.2
7	Jaibel	c	c	Yes	c	Yes	Yes	No	No	No	Yes	Jagdarpur	c	917.2	0	3.8	62.5
8	Barejirakhal	c	c	a	c	Yes	a	Yes	No	No	No	Jagdarpur	c	169.4	48.6	0.2	50
9	Garenga	c	c	Yes	c	Yes	Yes	Yes	No	No	No	Jagdarpur	c	750.8	37	0	7
10	Tempalkomar	c	c	a	c	a	a	Yes	No	No	No	Jagdarpur	c	53.6	7.5	0	40
11	Satosa	c	c	Yes	c	Yes	Yes	Yes	No	No	No	Jagdarpur	c	900.9	95.1	0.3	241
12	Pathri	c	c	Yes	c	Yes	Yes	Yes	No	No	No	Jagdarpur	c	211.3	45.2	7.2	51
13	Kolawali	c	c	Yes	c	Yes	Yes	Yes	No	No	No	Jagdarpur	c	137.5	60.4	20.7	50
14	Mailbeda	c	c	a	c	Yes	a	Yes	No	No	No	Jagdarpur	c	241.1	19	3.9	10
15	Chiurgaon	c	c	c	c	Yes	Yes	No	No	No	Yes	Jagdarpur	c	288.2	48.5	0	93.9
16	Suwachondi	c	c	c	c	Yes	Yes	Yes	Yes	No	No	Jagdarpur	c	134.9	26.9	0.4	28.3
17	Saunra	c	c	Yes	c	Yes	Yes	No	No	No	Yes	Jagdarpur	c	257.4	51.2	0	127.3
18	Amadula	c	c	c	c	Yes	Yes	No	No	No	Yes	Jagdarpur	c	22.5	2	0	8.7
19	Tongkongera	c	c	c	c	Yes	Yes	No	No	No	Yes	Jagdarpur	c	413.9	39.5	0	20.4
20	Khotalalpal	a	a	Yes	a	Yes	Yes	Yes	Yes	No	No	Jagdarpur	c	97.9	27.4	0	60.9
21	Mangnar	c	c	Yes	Yes	Yes	Yes	No	No	No	Yes	Jagdarpur	c	747.5	68.4	0.4	162.8
22	Karpawand	c	c	c	Yes	Yes	Yes	No	No	No	Yes	Jagdarpur	c	652.8	45.8	0	33.9
23	Dhanpur	c	c	c	c	Yes	Yes	No	No	No	Yes	Jagdarpur	c	319.2	32.7	0	35.9
24	Sandeoda	c	c	c	Yes	Yes	Yes	No	No	No	Yes	Jagdarpur	c	154.8	5.4	0	39.7
25	Toohatideoda	c	c	c	Yes	Yes	Yes	No	No	No	Yes	Jagdarpur	c	84	15.1	0	41
26	Sandkarmari	c	c	c	Yes	Yes	Yes	No	No	No	Yes	Jagdarpur	c	478.2	40.5	0	247.9
27	Potiawand	c	c	c	Yes	Yes	Yes	No	No	No	Yes	Jagdarpur	c	69	23.9	8.3	10
28	Badedeoda	c	c	c	Yes	Yes	Yes	No	No	No	Yes	Jagdarpur	c	52.9	39.2	0	70.6
29	Sautpur	c	c	Yes	Yes	Yes	Yes	No	No	No	Yes	Jagdarpur	c	111.6	19.6	0	18

**- VILLAGE DIRECTORY**

LAND USE ( AS IN 2009 )

Location CodeNo:-412

Location CodeNo:-0130

Land Use and use ( in hectares rounded up to one decimal place)												Area irrigated by source (in hectare).			Name of three most important commodities manufactured			Name of Village	Serial Number
Land and Under Miscellaneous Tree Crops etc.	Culturable Waste Land	Fallow lands other than current fallows	Current Fallows	Net Area Sown	Total Irrigated Land Area	Total Un-irrigated Land Area	Canals ( C )	Wells/Tube-wells(W/TW)	Tanks/Lakes(T/L)	Water Falls(WF)	Others(O)	First	Second	Third					
108	109	110	111	112	113	114	115	116	117	118	119	120	121	122	2	1			
0	2	3.9	3	116.8	2.9	107.4	0	0	0	2.9	0				Chhotejirakkhal	1			
40.5	3.2	4.5	13.7	364.6	22.5	375.3	0	0	0	0	22.5				Maretha	2			
0	4	3.1	2.7	166.4	18.3	176.2	0	0	0	0	18.3				Farasara	3			
100.3	15.8	30.8	37	774.4	7.6	858	0	0	0	0	7.6				Chhindgaon	4			
35	5.2	2.9	2	232.7	2.2	242.8	0	0	0	0	2.2				Choknar	5			
9.9	4.3	1.8	1.4	277.9	18.1	270.4	0	0	0	0	18.1				Dimrapal	6			
101	15.2	22.3	34.2	622.2	17.8	0	0	0	0	0	17.8				Jaibel	7			
0	136.3	10	17.1	299.4	5.7	725.3	0	0	0	0	5.7				Barejirakkhal	8			
0	23.5	11.4	27	318.9	5.7	1169.9	0	0	0	0	5.7				Garenga	9			
0	36.9	0.4	0	10.7	0	149.1	0	0	0	0	0				Tempalkomar	10			
0	400.4	54.6	100.8	736	21	2508.2	0	0	0	0	21				Satosa	11			
0	167.6	2.6	16.7	379.8	8.9	872.5	0	0	0	0	8.9				Pathri	12			
0	149.2	40.4	48.8	627.3	15.8	1134.3	0	0	0	0	15.8				Kolawali	13			
0	36.9	1.2	17.7	242.7	8.6	563.8	0	0	0	0	8.6				Mailbeda	14			
0	49.3	12	5.6	401.5	3	369.5	0	0	0	0	3				Chiurgaon	15			
0	14.6	23	16.6	184.9	3	181.9	0	0	0	0	3				Suwachondi	16			
0	48	14.8	23	235.9	4.6	231.3	0	0	0	0	4.6				Saunra	17			
0	9	2	1.4	100.2	1.4	98.8	0	0	0	0	1.4				Amadula	18			
5.1	23	21.2	3.2	251.7	3.2	0	0	0	0	0	3.2				Tongkongera	19			
0	26	23	23.1	223.4	8.6	216.8	0	0	0	0	8.6				Khotalalpal	20			
0	181.7	59.2	36.7	688.4	10.2	759.4	0	4	0	0	6.2	Earthen Pots			Mangnar	21			
0	67.5	66.2	30.5	596.4	3.5	593	0	1.5	0	0	2				Karpawand	22			
0	26.1	8.2	8.7	240.9	5.2	235.7	0	0	0.2	0	5				Dhanpur	23			
0	29	16.9	8.3	133.2	0.4	132.8	0	0.4	0	0	0				Sandeoda	24			
0	27.9	0.4	0.3	161.6	0.5	161.1	0	0	0.5	0	0				Toohatideoda	25			
0	46.6	44.5	25.6	603.8	7.3	596.4	0	0	2	0	5.3				Sandkarmari	26			
0	18.7	5.8	2.7	286.9	0.6	286.3	0	0.6	0	0	0				Potiawand	27			
0	9.1	14.6	9.5	505.2	5.7	499.5	0	2.1	3.6	0	0				Badedeoda	28			
0	32	74.9	12.7	476.8	1.4	438.6	0	1.4	0	0	0				Sautpur	29			

Sr.No.	Name village	Location code no.	Total area of the village ( in hectares rounded up to one decimal place)	Total population ( 2011 census )	Number of households (2011 census)	Number of educational amenities available. (If not available within the village , the distance range code viz; a for < 5 Kms, b for 5-10 Kms and c for 10+ kms of nearest place where facility is available is given).													
						Pre-Primary school (PP)	Primary school (P)	Middle school (M)	Secondary School (S)	Senior Secondary school (SS)	Degree college of arts science & commerce (ASC)	Engineering college(EC)	Medical college (MC)	Management institute (MI)	Polytechnic (Pt)	Vocational training school /ITI	Non-formal training centre (NFTC)	Special school for disabled (SSD)	Others (specify)
1	2	3	4	5	6	7	8	9	10	11	12	13	14	15	16	17	18	19	20
30	Jaitgiri	449423	620.8	1880	465		4	2	2	1	c	c	c	c	c	c	c	c	c
31	Durkabeda	449424	208.6	198	50	a	1	a	a	a	c	c	c	c	c	c	c	c	c
32	Girola	449425	622.9	498	89	a	1	1	a	a	c	c	c	c	c	c	c	c	c
33	Badlawand	449426	480.2	804	192	a	1	a	a	a	c	c	c	c	c	c	c	c	c
34	Pahurbel	449427	1353.5	3038	677	1	7	3	1	b	c	c	c	c	c	c	c	c	c
35	Baniagoan	449428	342.7	529	141	b	1	a	a	a	c	c	c	c	c	c	c	c	c
36	Sonpur	449429	1251.3	2629	575	b	2	1	a	a	c	c	c	c	c	c	c	c	c
37	Narawand	449430	272	652	150	a	1	1	a	a	c	c	c	c	c	c	c	c	c
38	Matnar	449431	709.2	1687	367	a	5	1	a	a	c	c	c	c	c	c	c	c	c
39	Bedagaon	449432	261.8	158	36	a	1	a	b	b	c	c	c	c	c	c	c	c	c
40	Satlawand	449433	939.3	1583	370	1	3	2	b	b	c	c	c	c	c	c	c	c	c
41	Borigaon	449434	1056.5	1523	371	b	2	1	b	b	c	c	c	c	c	c	c	c	c
42	Karanji	449435	237.7	582	137	a	2	a	a	a	c	c	c	c	c	c	c	c	c
43	Belputi	449436	1359.7	2167	491	b	6	2	1	b	c	c	c	c	c	c	c	c	c
44	Barda	449437	409.3	1116	285	b	3	1	b	b	c	c	c	c	c	c	c	c	c
45	Kumhrawand	449438	465.7	1045	257	a	2	1	a	a	c	c	c	c	c	c	c	c	c
46	Chapapadar	449439	293.2	732	179	a	1	1	a	a	c	c	c	c	c	c	c	c	c
47	Chikhalkarmari	449440	126.8	321	67	a	1	a	a	a	c	c	c	c	c	c	c	c	c
48	Muli	449441	341.5	1251	268		2	2	1	1	c	c	c	c	c	c	c	c	c
49	Kinjoli	449442	1545.5	3058	698	a	2	1	a	a	c	c	c	c	c	c	c	c	c
50	Rampal	449443	209	595	128	b	2	1	b	b	c	c	c	c	c	c	c	2	c
51	Mohlai	449444	289.4	735	172	b	1	1	b	b	c	c	c	c	c	c	c	1	c
52	Pandanar	449445	276	561	113	b	1	1	b	b	c	c	c	c	c	c	c	1	c
53	Neganar	449446	356.5	1051	238	b	1	1	b	b	c	c	c	c	c	c	b	1	c
54	Chhote Deoda	449447	1043.5	3748	826	b	5	2	a	c	c	c	c	c	c	c	c	c	c
55	Dhodrepal	449448	344.9	1025	232	c	1	1	1	c	c	c	c	c	c	c	c	c	c
56	Jharumargaon	449449	798.4	1327	331	c	1	b	c	c	c	c	c	c	c	c	c	c	c
57	Bedaumargaon	449450	463	1675	393		1	a	b	b	c	c	c	c	c	c	c	c	c
58	Cholnar	449451	1116.6	1469	340	b	3	2	b	b	c	c	c	c	c	c	b	c	c
59	Mongrapal	449452	1044.2	1956	466		4	2	b	b	c	c	c	c	c	c	b	b	c
60	Kachnar	449453	488.7	1693	414	b	2	1	a	a	c	c	c	c	c	c	b	c	c
61	Bhirlinga	449454	294.4	773	175	b	1	a	a	a	c	c	c	c	c	c	b	c	c
62	Borpadar	449455	425.8	1032	237	b	1	1	b	b	c	c	b	b	c	b	b	c	c

Number of Medical Amenities available. (If not available within the village , the distance range code viz; a for < 5 Kms, b for 5-10 Kms and c for 10+ kms of nearest place where facility is available is given).													Number of Non-Government Medical Amenities available.					Availability of drinking water - Yes / No					Name village			
Community health centre (CHC)	Primary health centre (PHC)	Primary health sub centre (PHS)	Maternity and child welfare centre (MCWC)	T.B. clinic (TBC)	Hospital-allopathic (HA)	Hospital-alternative medicine (HO)	Dispensary (D)	Veterinary hospital (VH)	Mobile health clinic (MHC)	Family welfare centre (FWC)	Charitable non Govt. hospital/Nursing home.	Medical practitioner with MBBS Degree	Medical practitioner with other degree	Medical practitioner with no degree	Traditional practitioner and faith healer .	Medicine Shop	Others	Tap water (Treated/Untreated)	Well water (Covered / Uncovered well)	Hand Pump	Tube wells / Bore well	Spring		River / Canal	Tank / Pond / Lake	Others
21	c	c	1	c	c	1	c	1	c	c	0	0	0	1	1	1	0	Yes	Yes	Yes	Yes	No	No	Yes	No	Jaitgiri
22	c	c	a	c	c	a	c	a	c	c	0	0	0	0	0	0	0	No	No	Yes	Yes	Yes	Yes	No	No	Durkabeda
23	c	c	a	c	c	c	c	a	c	c	0	0	0	0	0	0	0	No	No	Yes	Yes	No	No	No	No	Girola
24	c	c	a	c	c	c	c	a	c	c	0	0	0	0	0	0	0	No	No	Yes	Yes	No	No	Yes	No	Badlawand
25	b	b	1	b	b	b	b	b	b	b	0	0	1	2	2	0	0	Yes	Yes	Yes	Yes	No	No	Yes	No	Pahurbel
26	c	c	a	c	c	c	c	c	c	c	0	0	0	0	0	0	0	No	No	Yes	Yes	No	No	No	No	Baniagoan
27	c	c	1	c	c	c	c	c	c	c	0	0	0	0	0	0	0	No	No	Yes	Yes	No	No	Yes	No	Sonpur
28	b	a	a	a	b	c	b	a	b	b	0	0	0	0	0	0	0	Yes	No	Yes	No	No	No	No	No	Narawand
29	c	a	b	a	b	c	a	b	b	b	0	0	0	0	4	0	0	No	Yes	Yes	Yes	No	No	Yes	No	Matnar
30	c	a	a	b	b	c	b	a	b	b	0	0	0	0	3	0	0	No	Yes	Yes	No	No	No	Yes	No	Bedagaon
31	b	a	a	a	b	b	b	b	b	b	0	0	0	0	0	0	0	No	No	Yes	No	No	No	No	No	Satlawand
32	b	b	1	c	c	c	b	c	c	c	0	0	0	0	0	0	0	No	Yes	Yes	No	No	No	Yes	No	Borigaon
33	c	a	a	c	c	c	a	c	c	c	0	0	0	0	3	0	0	No	No	Yes	No	No	No	Yes	No	Karanji
34	c	b	a	c	c	c	c	b	c	c	0	0	0	0	4	0	0	No	Yes	Yes	Yes	No	No	Yes	No	Belputi
35	c	b	a	a	c	b	b	b	c	c	0	0	2	0	0	0	0	No	No	Yes	No	No	Yes	Yes	No	Barda
36	b	b	b	b	b	b	b	a	b	b	0	0	2	0	2	0	0	No	Yes	Yes	Yes	No	No	Yes	No	Kumhrawand
37	c	b	a	c	c	b	a	a	c	c	0	0	0	0	0	0	0	No	No	Yes	No	No	No	No	No	Chapapadar
38	b	b	a	b	b	b	a	a	c	c	0	0	0	0	0	0	0	No	No	Yes	No	No	No	No	No	Chikhalkarmari
39	b	b	1	b	b	b	1	1	b	b	0	0	0	0	0	0	0	Yes	Yes	Yes	Yes	No	No	No	No	Muli
40	b	b	1	b	b	b	b	a	b	b	0	0	2	0	3	0	0	No	Yes	Yes	Yes	No	No	Yes	No	Kinjoli
41	c	b	b	c	b	c	c	b	c	c	0	0	0	0	0	0	0	No	Yes	Yes	Yes	No	No	Yes	No	Rampal
42	c	b	a	c	b	c	c	b	c	c	0	0	1	0	0	0	0	No	Yes	Yes	Yes	No	No	Yes	No	Mohlai
43	c	b	1	c	b	c	c	b	c	c	0	0	0	0	0	0	0	No	Yes	Yes	Yes	No	No	Yes	No	Pandanar
44	c	b	b	c	b	c	c	b	c	c	0	0	1	0	0	0	0	No	Yes	Yes	Yes	No	No	Yes	No	Neganar
45	c	b	1	b	c	c	c	c	c	c	0	0	0	2	0	0	0	No	Yes	Yes	Yes	No	No	Yes	No	Chhote Deoda
46	c	a	a	c	c	c	c	a	c	c	0	0	0	0	0	0	0	No	No	Yes	No	No	No	Yes	No	Dhodrepal
47	c	b	c	c	c	c	c	b	c	c	0	0	0	0	0	0	0	No	No	Yes	No	No	No	Yes	No	Jharumargaon
48	c	b	b	c	c	c	c	b	c	c	0	0	0	0	0	0	0	No	No	Yes	No	No	No	Yes	No	Bedaumargaon
49	c	b	a	a	b	c	c	b	c	c	0	0	0	0	3	0	0	No	Yes	Yes	Yes	No	No	Yes	No	Cholnar
50	c	b	1	c	b	c	b	a	c	c	0	0	0	0	4	0	0	Yes	No	Yes	Yes	No	No	Yes	No	Mongrapal
51	c	1	1	1	c	c	c	b	c	c	0	0	7	3	0	0	0	No	Yes	Yes	Yes	No	No	Yes	No	Kachnar
52	c	a	b	a	c	2	c	1	2	c	0	0	0	0	0	0	0	No	No	Yes	Yes	No	No	Yes	No	Bhirlinga
53	b	a	a	b	b	b	b	b	b	c	0	0	0	0	0	0	0	No	No	Yes	No	No	No	No	No	Borpadar



Sr.No.	Name village	Availability of toilet & others Yes / No				Communication and transport facilities (If amenities available code -Yes is given except for Village Pin Code ,If not available within the village , the distance range code viz; a for < 5 Kms, b for 5-10 Kms and c for 10+ kms of nearest place where facility is available is given).																
		Community toilet including bath.	Community toilet excluding bath.	Rural sanitary mart or sanitary hardware outlet available near the village.	Community bio- gas or recycle of waste for productive use.	Post office(PO)	Sub post office (SPO)	Post & Telegraph office (P&TO)	Village Pin Code	Telephones (Land lines)	Public call office (PCO)	Mobile phone coverage	Internet cafes/ Common service centre (CSC)	Private courier facility	Bus service (Public & Private)	Railway stations	Auto/Modified Autos	Taxis and Vans	Tractors	Cycle-pulled rickshaws(Manual & Machine driven)	Carts driven by animals	Sea /River ferry service
1	2	47	48	49	50	51	52	53	54	55	56	57	58	59	60	61	62	63	64	65	66	67
30	Jaitgiri	No	No	No	No	c	Yes	c	494222	c	c	Yes	c	c	Yes	c	Yes	Yes	Yes	Yes	Yes	Yes
31	Durkabeda	No	No	No	No	c	a	c	494122	c	c	Yes	c	c		c	a	a	a	Yes	Yes	
32	Girola	No	No	No	No	c	a	c	494222	c	c	Yes	c	c	Yes	c	Yes	Yes	Yes	Yes	Yes	Yes
33	Badlawand	No	No	No	No	c	a	c	493558	c	c	Yes	c	c	Yes	c	Yes	Yes	Yes	Yes	Yes	Yes
34	Pahurbel	No	No	No	No	b	Yes	b	493558	Yes	b	Yes	b	b	Yes	c	Yes	Yes	Yes	Yes	Yes	Yes
35	Baniagoan	No	No	No	No	c	c	c	494222	c	c	Yes	c	c		c	c	a	a	Yes	Yes	
36	Sonpur	No	No	No	No	c	c	c	494222	c	c	Yes	c	c	Yes	c	Yes	a	Yes	Yes	Yes	Yes
37	Narawand	No	No	No	No	b	b	b	496445	Yes	Yes	Yes	b	b		c	c	b	Yes	Yes	Yes	Yes
38	Matnar	No	No	No	No	b	Yes	b	494222	b	b	Yes	b	b	Yes	c	c	Yes	Yes	Yes	Yes	Yes
39	Bedagaon	No	No	No	No	b	a	b	494222	b	b	Yes	b	b		c	c	a	b	Yes	Yes	
40	Satlawand	No	No	No	No	b	a	b	494222	b	b	b	b	b		c	c	b	Yes		Yes	
41	Borigaon	No	No	No	No	b	Yes	b	494661	b	b	Yes	b	b	Yes	c	b	b	b	Yes	Yes	
42	Karanji	No	No	No	No	c	a	c	494222	c	c	Yes	c	c	Yes	c	c	c	c	Yes	c	
43	Belputi	No	No	No	No	c	Yes	c	494222	c	c	Yes	c	c		c	c	a	Yes	Yes	Yes	
44	Barda	No	No	No	No	c	Yes	c	494230	c	c	c	c	c	Yes	c	c	c	Yes		Yes	
45	Kumhrawand	No	No	No	No	b	b	b	494001	Yes	Yes	Yes	b	b	Yes	c	c	b	Yes		Yes	
46	Chapapadar	No	No	No	No	c	a	c	494222	c	c	c	c	c		c	c	c	Yes		Yes	
47	Chikhalkarmari	No	No	No	No	b	a	b	494222	b	b	b	b	c		c	c	c	Yes		Yes	
48	Muli	No	No	No	No	b	Yes	b	494222	b	b	b	b	b	Yes	c	c	b	Yes		Yes	
49	Kinjoli	No	No	No	No	b	b	b	494222	Yes	Yes	Yes	b	b	Yes	c	c	b	Yes		Yes	
50	Rampal	No	No	No	No	c	b	c	494222	c	c	Yes	c	c	Yes	c	a	c	c		Yes	
51	Mohlai	No	No	No	No	c	a	c	494222	c	c	Yes	c	c	Yes	c	Yes	c	c		Yes	
52	Pandanar	No	No	No	No	c	a	c	494222	c	c	Yes	c	c	Yes	c	a	c	c		Yes	
53	Neganar	No	No	No	No	c	c	c	494221	Yes	c	Yes	c	c	Yes	c	a	c	c		Yes	
54	Chhote Deoda	No	No	No	No	c	Yes	c	494449	Yes	Yes	Yes	c	c	Yes	c	c	c	Yes	Yes	Yes	
55	Dhodrepal	Yes	No	No	No	c	a	c	494221	Yes	c	Yes	c	c	Yes	c	c	c	Yes		Yes	
56	Jharumargaon	Yes	No	No	No	c	b	c	494221	c	c	Yes	c	c	Yes	c	c	c	Yes		Yes	
57	Bedaumargaon	No	No	No	No	c	b	c	494221	c	c	c	c	Yes		c	c	c	c		Yes	
58	Cholnar	No	No	No	No	c	a	c	494556	b	b	Yes	c	c	Yes	c	c	Yes	Yes		Yes	
59	Mongrapal	No	No	No	No	Yes	c	c	494223	a	a	Yes	c	c	Yes	c	c	a	Yes		Yes	
60	Kachnar	No	No	No	No	c	Yes	c	494221	b	c	Yes	c	c	Yes	c	c	c	Yes	Yes	Yes	
61	Bhirlinga	No	No	No	No	c	b	c	494223	b	b	Yes	c	c	Yes	c	c	a	Yes	Yes	Yes	
62	Borpadar	No	No	No	No	b	a	b	494444	b	b	Yes	b	b	Yes	b	b	b	Yes		Yes	

Village connected to highways,village roads, banks & credit societies (If amenities available code -Yes is given, If not available within the village , the distance range code viz; a for < 5 Kms, b for 5-10 Kms and c for 10+ kms of nearest place where facility is available is given).

Availability of miscellaneous facilities (If amenities available code -Yes is given code viz; a for < 5 Kms, b for 5-10 Kms and c for 10+ kms of nearest place w

68	69	70	71	72	73	74	75	76	77	78	79	80	81	82	83	84	85	86	87	88	89	90	91	2
Connected to national highway(NH)	Connected to state highway(SH)	Connected to major district road (MDR)	Connected to others district road	Pucca roads	Kutcha roads	Water bounded macadam(WBM) roads	Navigable waterway (river/canal)(NW)	Footpaths (FP)	Commercial & Co-operative Banks	ATM	Agricultural Credit Societies	Self-Help Group (SHG)	Public distribution system (PDS) shop	Mandis / Regular market	Weekly Haat	Agricultural marketing society	Integrated Child Development Scheme (Nutritional Centres)	Anganwadi Centre (Nutritional Centres)	Others (Nutritional Centres)	ASHA (Accredited Social Health Activist)	Community centre with/without TV	Sports Field,	Sports Club / Recreation Centre	Name village
c	c	c	Yes	Yes	Yes	c		Yes	c	c	c	c	Yes	Yes	Yes	c	Yes	Yes	Yes	c	Yes	c	Jaitgiri	
c	c	c	a	a	Yes	a	c	a	c	c	c	c	a	a	a	c	c	Yes	Yes	Yes	c	a	c	Durkabeda
Yes	Yes	Yes	Yes	Yes	Yes	Yes	c	a	c	c	c	Yes	a	a	c	c	Yes	Yes	Yes	c	a	c	Girola	
Yes	Yes	Yes	Yes	Yes	Yes	Yes	c	a	c	c	c	a	a	a	c	c	Yes	Yes	Yes	c	a	c	Badlawand	
Yes	Yes	Yes	Yes	Yes	Yes	Yes	c	b	b	b	Yes	Yes	b	b	b	b	Yes	Yes	Yes	b	Yes	b	Pahurbel	
c	c	c	c	c	Yes	c	c	a	c	c	c	a	a	a	a	c	Yes	Yes	Yes	c	a	c	Baniagoan	
c	c	c	c	c	Yes	Yes	c	a	c	c	c	Yes	a	a	c	c	Yes	Yes	Yes	c	a	c	Sonpur	
c	b	b	a	Yes	Yes	Yes	c	b	b	b	Yes	Yes	b	b	b	c	Yes	Yes	Yes	b	Yes	b	Narawand	
c	b	b	Yes	Yes	Yes	Yes	c	b	b	c	Yes	Yes	a	a	a	c	Yes	Yes	Yes	b	Yes	b	Matnar	
c	b	b	Yes	Yes	Yes	Yes	c	b	b	c	Yes	a	a	a	a	c	Yes	Yes	Yes	b	Yes	b	Bedagaon	
c	b	b	a	a	Yes	Yes	c	b	b	b	Yes	Yes	b	b	b	b	Yes	Yes	Yes	Yes	Yes	Yes	Satlawand	
c	c	c	Yes	Yes	Yes	Yes	c	b	c	b	Yes	Yes	b	b	b	b	Yes	Yes	Yes	b	Yes	c	Borigaon	
c	c	c	Yes	Yes	Yes	Yes	c	c	c	a	Yes	a	a	a	a	Yes	Yes	Yes	Yes	c	Yes	c	Karanji	
c	c	c	Yes	Yes	Yes	Yes	c	c	c	c	Yes	Yes	b	b	b	c	Yes	Yes	Yes	c	Yes	c	Belputi	
c	c	c	c	Yes	Yes	Yes	c	b	c	c	Yes	Yes	b	Yes	b	c	Yes	Yes	Yes	b	b	c	Barda	
c	b	Yes	Yes	Yes	Yes	Yes		b	b	b	Yes	Yes	a	a	c	Yes	Yes	Yes	Yes	b	Yes	Yes	Kumhrawand	
c	c	c	a	a	Yes	Yes		c	c	a	c	a	a	a	a	c	Yes	Yes	Yes	c	c	c	Chapapadar	
c	c	c	a	a	Yes	Yes		b	c	a	c	a	a	a	a	b	Yes	Yes	Yes	b	b	b	Chikhalkarmari	
c	b	b	b	Yes	Yes	Yes	c	b	b	Yes	c	Yes	Yes	Yes	Yes	b	Yes	Yes	Yes	b	Yes	b	Muli	
c	b	Yes	Yes	Yes	Yes	Yes		b	b	b	Yes	Yes	a	a	c	b	Yes	Yes	Yes	Yes	Yes	b	Kinjoli	
c	c	c	Yes	Yes	Yes	Yes	c	c	c	b	Yes	a	c	b	b	c	Yes	Yes	Yes	a	c	c	Rampal	
c	c	c	Yes	Yes	Yes	Yes	c	c	c	b	Yes	Yes	c	a	b	c	Yes	Yes	Yes	Yes	c	c	Mohlai	
b	b	b	b	Yes	Yes	Yes	c	c	c	b	Yes	Yes	c	a	b	c	Yes	Yes	Yes	a	c	c	Pandanar	
b	b	b	Yes	Yes	Yes	Yes	c	c	c	b	Yes	a	c	b	b	c	Yes	Yes	Yes	a	c	c	Neganar	
b	Yes	Yes	Yes	Yes	Yes	Yes	c	c	c	b	Yes	Yes	c	Yes	b	c	Yes	Yes	Yes	c	c	c	Chhote Deoda	
c	c	Yes	Yes	Yes	Yes	Yes	c	c	c	a	Yes	Yes	c	a	Yes	c	Yes	Yes	Yes	c	Yes	c	Dhodrepal	
c	c	Yes	Yes	Yes	Yes	Yes	c	c	c	c	Yes	Yes	b	b	b	c	Yes	Yes	Yes	c	Yes	Yes	Jharumargaon	
c	c	c	c	Yes	Yes	Yes	c	c	c	b	Yes	Yes	c	b	b	c	Yes	Yes	Yes	b	Yes	Yes	Bedaumargaon	
a	a	Yes	Yes	Yes	Yes	Yes	c	a	c	a	Yes	Yes	b	b	b	b	Yes	Yes	Yes	c	b	c	Cholnar	
a	a	Yes	Yes	Yes	Yes	Yes	c	b	c	b	Yes	Yes	b	Yes	b	Yes	Yes	Yes	Yes	b	b	b	Mongrapal	
Yes	Yes	Yes	Yes	Yes	Yes	Yes	c	Yes	c	Yes	Yes	Yes	Yes	Yes	Yes	b	Yes	Yes	Yes	c	b	c	Kachnar	
Yes	Yes	Yes	Yes	Yes	Yes	Yes	c	a	c	a	Yes	a	b	Yes	a	b	Yes	Yes	Yes	c	c	c	Bhirlinga	
a	a	a	b	Yes	Yes	Yes	b	b	b	a	Yes	Yes	b	b	a	c	Yes	Yes	Yes	b	Yes	Yes	Borpadar	

4. If not available within the village , the distance range here facility is available is given).

Availability of electricity (Yes/No)

Land Use

Nearest Town

Area under different types of land

1	2	92	93	94	95	96	97	98	99	100	101	102	103	104	105	106	107
Name village	Cinema / Video Hall	Public Library	Public Reading Room	Newspaper Supply	Assembly Polling station	Birth & Death Registration Office	Power Supply for Domestic Use (ED)	Power Supply for Agricultural Use (EAG)	Power Supply for Commercial Use (EC)	Power Supply for All Uses (EA)	Name	Distance range code i.e. a for < 5 Kms, b for 5-10 Kms and c for 10+ kms .	Forests	Area under Non-agricultural Uses	Barren and Un-cultivable land	Permanent Pastures and Other Grazing Lands	
30	Jaitgiri	c	c	c	c	Yes	Yes	Yes	Yes	No	No	Jagdapur	c	1.3	19.2	0	54.6
31	Durkabeda	c	c	c	c	a	a	Yes	Yes	No	No	Jagdapur	c	56.9	12.8	0	7
32	Girola	c	c	c	c	Yes	a	Yes	Yes	No	No	Jagdapur	c	344.4	23.1	0	5
33	Badlawand	c	c	c	c	Yes	Yes	Yes	Yes	No	No	Jagdapur	c	0	14	0	51
34	Pahurbel	b	b	b	b	Yes	Yes	Yes	Yes	No	No	Jagdapur	c	255.5	101.1	0	45
35	Baniagoan	c	c	c	c	Yes	c	Yes	Yes	No	No	Jagdapur	c	120.8	15.3	0	25.3
36	Sonpur	c	c	c	c	Yes	Yes	Yes	Yes	No	No	Jagdapur	c	266	32	0	347.4
37	Narawand	b	b	c	Yes	Yes	Yes	No	No	No	Yes	Jagdapur	c	11.8	9.9	0	21.9
38	Matnar	b	b	a	b	Yes	Yes	No	No	No	Yes	Jagdapur	c	209.5	41.2	0	38.6
39	Bedagaon	b	b	Yes	b	a	Yes	Yes	No	No	No	Jagdapur	c	62	9.4	0	5.4
40	Satlawand	Yes	Yes	Yes	b	Yes	Yes	Yes	Yes	No	No	Jagdapur	c	228.4	38.5	0.5	49.7
41	Borigaon	c	c	Yes	c	Yes	Yes	No	No	No	Yes	Jagdapur	c	340.5	29.8	0	151
42	Karanji	c	c	Yes	c	Yes	Yes	No	No	No	Yes	Jagdapur	c	31.6	5.3	0	25.7
43	Belputi	c	c	Yes	c	Yes	Yes	No	No	No	Yes	Jagdapur	c	326.2	61.4	0	299.9
44	Barda	c	c	Yes	c	Yes	Yes	No	No	No	Yes	Jagdapur	c	0	25.5	0	100
45	Kumhrawand	b	b	Yes	Yes	Yes	Yes	No	No	No	Yes	Jagdapur	c	0	22	3.9	82.5
46	Chapapadar	c	c	a	c	Yes	a	Yes	No	No	No	Jagdapur	c	0	22.8	0	4.8
47	Chikhalkarmari	c	c	a	c	Yes	a	Yes	No	No	No	Jagdapur	c	0	3.6	0	13.6
48	Muli	b	b	Yes	Yes	Yes	Yes	No	No	No	Yes	Jagdapur	c	0	24.5	0	72.5
49	Kinjoli	b	b	Yes	Yes	Yes	Yes	No	No	No	Yes	Jagdapur	c	0	75.8	6	158
50	Rampal	c	c	a	c	Yes	a	No	No	No	Yes	Jagdapur	c	0	11.3	0	3.6
51	Mohlai	c	c	Yes	c	Yes	Yes	No	No	No	Yes	Jagdapur	c	0	15.6	0	10.1
52	Pandanar	c	c	Yes	c	Yes	Yes	No	No	No	Yes	Jagdapur	c	0	12.6	0	24.2
53	Neganar	c	c	a	c	Yes	a	No	No	No	Yes	Jagdapur	c	0	19.5	0	30.7
54	Chhote Deoda	c	c	Yes	Yes	Yes	Yes	No	No	No	Yes	Jagdapur	c	0	60.9	20.8	86.7
55	Dhodrepal	c	c	c	c	Yes	c	No	No	No	Yes	Jagdapur	c	102.9	20.8	0	20.4
56	Jharumargaon	c	c	c	Yes	Yes	Yes	No	No	No	Yes	Jagdapur	c	472	17.9	10.7	28.1
57	Bedaumargaon	c	c	Yes	Yes	Yes	Yes	Yes	Yes	No	No	Jagdapur	c	30	36.2	0	46.3
58	Cholnar	c	c	c	Yes	Yes	Yes	No	No	No	Yes	Jagdapur	c	417	58.1	0	40
59	Mongrapal	b	b	c	Yes	Yes	Yes	No	No	No	Yes	Bastar	b	0	50.9	0	150.1
60	Kachnar	c	c	c	Yes	Yes	Yes	No	No	No	Yes	Jagdapur	c	39.5	45.6	1.3	24.8
61	Bhirlinga	c	c	c	Yes	Yes	a	No	No	No	Yes	Jagdapur	c	0	28.2	0	28.5
62	Borpadar	b	b	Yes	Yes	Yes	Yes	No	No	No	Yes	Jagdapur	b	113.6	19.7	3.9	60.9

Land Use and use ( in hectares rounded up to one decimal place)												Name of three most important commodities manufactured			Name of Village	Serial Number
							Area irrigated by source (in hectare).					First	Second	Third		
Land Under Miscellaneous Tree Crops etc.	Culturable Waste Land	Fallow lands other than current fallows	Current Fallows	Net Area Sown	Total Irrigated Land Area	Total Un-irrigated Land Area	Canals ( C )	Wells/Tube-wells(W/TW)	Tanks/Lakes(T/L)	Water Falls(WF)	Others(O)	First	Second	Third		
108	109	110	111	112	113	114	115	116	117	118	119	120	121	122	2	1
4.8	228.5	18.1	10.2	284.1	6.4	343.5	0	6.4	0	0	0				Jaitgiri	30
23.9	5.3	7.8	5.4	89.5	0	92.9	0	0	0	0	0				Durkabeda	31
8.2	57.5	48.4	18.1	118.3	0	118.3	0	0	0	0	0				Girola	32
63.7	112.5	3.1	1.1	234.8	0	232.8	0	0	0	0	0				Badlawand	33
114.5	82.3	40.5	58.1	656.4	0	662.2	0	0	0	0	0				Pahurbel	34
0	7	25.6	25.4	123.4	0.4	123.8	0	0.4	0	0	0				Baniagoan	35
0	5.6	25.8	39.4	535.1	17.6	517.5	0	2.6	15	0	0				Sonpur	36
0	4	4.9	9.4	210	1.4	203.5	0	0	0	0	1.4				Narawand	37
0	0	26	21.5	372.4	43.6	340.8	0	1.2	0	0	42.4				Matnar	38
0	0	4.3	5	175.7	5.1	175.7	0	2.1	0	0	3				Bedagaon	39
0	0	20	17.4	584.8	51.7	555	0	0	0	0	0				Satlawand	40
0	0	20	14.6	500.5	24.6	490.2	0	4.2	0	0	20.4				Borigaon	41
0	0	5	0.7	169.3	13.1	162.2	0	0	0	0	13.1				Karanji	42
0	0	20	3.6	648.6	41.3	604	0	0	0	0	41.3				Belputi	43
0	7	40	50	186.8	1.6	185.8	0	0	0	0	1.6				Barda	44
0	14.8	44.5	20.8	277.2	5	277.2	0	5	0	0	0				Kumhrawand	45
0	0	30	66.5	169	11	167	0	0	0	0	11				Chapapadar	46
0	0	4	20	85.6	0.1	85.6	0	0.1	0	0	0				Chikhalkarmari	47
0	0	20	40	184.5	10.1	178	0	6.5	0	0	3.6	Iron Tools			Muli	48
0	190.9	12.6	1.8	1100.4	40.5	1100.4	0	40.5	0	0	0				Kinjoli	49
0	2.8	6.2	8.7	176.5	1.9	176.5	0	1.9	0	0	0				Rampal	50
0	7.6	1.1	20.4	234.6	1.1	234.6	0	1.1	0	0	0				Mohlai	51
0.1	50.4	15.2	26.1	147.5	9.8	147.5	0	9.4	0	0	0.4				Pandanar	52
0	16	3.8	35.9	250.6	12.4	250.6	0	11.7	0	0	0.7				Neganar	53
0.5	34.7	13	95.6	731.3	9.8	722	0	9.8	0	0	0				Chhote Deoda	54
0	16	20.2	15	149.6	2.1	142.5	0	2.1	0	0	0				Dhodrepal	55
0	0	3.3	3	263.5	2.2	256.3	0	2.2	0	0	0				Jharumargaon	56
0	5.1	10.1	12	323.4	10.8	323.4	0	10	0	0	0.8				Bedaumargaon	57
25	4.2	89	49.4	434	34.8	383.8	0	34.8	0	0	0				Cholnar	58
0	139.3	76.5	57.3	570	57.4	540.2	0	57.4	0	0	0				Mongrapal	59
0	5.1	12.9	18.2	341.3	19.2	311.9	0	19.2	0	0	0				Kachnar	60
0	2	12.3	17.6	205.7	111	113.9	0	111	0	0	0				Bhiringa	61
0	2	7.3	10.2	208.2	15	197.2	0	11.6	0	0	3.4				Borpadar	62

Sr.No.	Name village	Location code no.	Total area of the village ( in hectares rounded up to one decimal place)	Total population ( 2011 census )	Number of households (2011 census)	Number of educational amenities available. (If not available within the village , the distance range code viz; a for < 5 Kms, b for 5-10 Kms and c for 10+ kms of nearest place where facility is available is given).													
						Pre-Primary school (PP)	Primary school (P)	Middle school (M)	Secondary School (S)	Senior Secondary school (SS)	Degree college of arts science & commerce (ASC)	Engineering college(EC)	Medical college (MC)	Management institute (MI)	Polytechnic (Pt)	Vocational training school /ITI	Non-formal training centre (NFTC)	Special school for disabled (SSD)	Others (specify)
1	2	3	4	5	6	7	8	9	10	11	12	13	14	15	16	17	18	19	20
63	Metawada	449456	290.7	672	155		1	a	c	b	b	b	b	b	b	c	b	b	
64	Koalchur Alis Bamhani	449457	32.2	0	0														
65	Dhobiguda	449458	212.6	814	213	b	1	1	a	a	b	b	b	b	b	c		b	
66	Irikpal	449459	162.5	894	200	b	1	1	b	b	b	b	b	b	b	c		b	
67	Malgaon	449460	696.7	1857	422	b	3	1	a	a	c	c	b	b	c	c		c	
68	Korpapal	449461	56.8	136	31	c			a	a	c	c	c	c	c	c		c	
69	Kohkapal	449462	430.8	1936	497	c	2	1	a	a	c	c	c	c	c	c		c	
70	Sukrapal	449463	41.7	0	0														
71	Kanapal	449464	40.9	33	8	c	a	a	a	a	c	c	c	c	c	c	c	c	c
72	Kuruspal	449465	64.5	375	87	c	1	1	a	a	c	c	c	c	c	c		c	
73	Gumdel	449466	214.8	783	193	c	3	1	1	1	c	c	c	c	c	c		c	
74	Kareetgaon	449467	201.9	931	234	c	2	1	1	1	c	c	c	c	c	c		c	
75	Junawani	449468	1024.9	1209	312	c	1	1	a	a	c	c	c	c	c	c		c	
76	Masgaon	449469	565.4	1619	249	b	1	1	1	b	c	c	c	c	c	c		c	c
77	Dasapal	449470	526.2	827	218		1	a	a	b	c	c	c	c	c	c		c	
78	Sargipal	449471	148.8	1309	308	b	2	1	a	b	c	c	c	c	c	c		c	c
79	Bhejripadar	449472	327.8	1359	324	a	3	2	a	a	c	c	c	c	c	c		c	
80	Rajnagar	449473	2427.5	4216	1024		10	4	1	1	c	c	c	c	c	c		c	
81	Bakawand	449474	574.1	3048	731		5	2	1	a	c	c	c	c	c	c	c	c	c
82	Chhinari	449475	571.6	1212	290		2	1	a	a	a	c	c	c	c	c		c	
83	Simoda	449476	105.2	225	54	a	1	1	a	a	c	c	c	c	c	c		c	
84	Pharasaon	449477	461.3	1148	294	a	2	1	a	a	a	c	c	c	c	c		c	
85	Kaundawand	449478	1335.1	2302	541	a	4	2	a	a	c	c	c	c	c	c		c	
86	Udiyapal	449479	498.6	1463	359	b	3	1	b	b	c	c	c	c	c	c		c	
87	Korta	449480	876.8	1447	370		4	1	a	b	c	c	c	c	c	c		c	
88	Dabaguda	449481	313.2	585	161	b	1	a	b	b	c	c	c	c	c	c		c	
89	Kosmi	449482	1635.4	2529	658	a	6	3	a	a	b	c	c	c	c	c	c	c	c
90	Tungapal	449483	623.1	610	149	b	1	1	b	b	c	c	c	c	c	c		c	
91	Nal pawand	449484	527.7	1547	406	c	4	2	1	b	c	c	c	c	c	c	c	3	c
92	Pithapur	449485	300.6	795	190	c	2	1	a	b	c	c	c	c	c	c	c	2	c
93	Bajawand	449486	412.3	2014	537	c	2	1	a	a	c	c	c	c	c	c	c	3	c
94	Tarapur	449487	608.6	2811	745	b	3	1	1	1	c	c	c	c	c	c	c	c	c
95	Ulnar	449488	3550.4	3571	843	c	4	2	a	a	c	c	c	c	c	c		c	

Number of Medical Amenities available. (If not available within the village , the distance range code viz; a for < 5 Kms, b for 5-10 Kms and c for 10+ kms of nearest place where facility is available is given).											Number of Non-Government Medical Amenities available.					Availability of drinking water - Yes / No					Name village					
21	22	23	24	25	26	27	28	29	30	31	32	33	34	35	36	37	38	39	40	41		42	43	44	45	46
Community health centre (CHC)	Primary health centre (PHC)	Primary health sub centre (PHS)	Maternity and child welfare centre (MCWC)	T.B. clinic (TBC)	Hospital-allopathic (HA)	Hospital-alternative medicine (HO)	Dispensary (D)	Veterinary hospital (VH)	Mobile health clinic (MHC)	Family welfare centre (FWC)	Charitable non Govt. hospital/Nursing home.	Medical practitioner with MBBS Degree	Medical practitioner with other degree	Medical practitioner with no degree	Traditional practitioner and faith healer .	Medicine Shop	Others	Tap water (Treated/Untreated)	Well water (Covered / Uncovered well)	Hand Pump	Tube wells / Bore well	Spring	River / Canal	Tank / Pond / Lake	Others	
b	a	a	c	c	b	c	b	c	c	c	0	0	0	0	0	0	0	No	No	No	No	No	No	No	No	Metawada
																										Koalchur Alis Bamhani
b	a	a	a	b	b	b	b	c	c	c	0	0	0	0	0	0	0	No	Yes	Yes	Yes	No	Yes	Yes	No	Dhobiguda
b	a	a	a	a	b	b	b	b	c	c	0	0	0	0	0	0	0	No	Yes	Yes	Yes	No	Yes	Yes	No	Irikpal
b	l	l	l	b	b	b	b	b	c	c	0	0	0	0	0	0	0	No	Yes	Yes	Yes	Yes	Yes	Yes	No	Malgaon
c	c	a	c	c	c	c	a	a	c	c	0	0	0	0	0	0	0	No	Yes	Yes	No	No	Yes	No	No	Korpall
c	c	l	c	c	c	c	c	c	c	c	0	0	0	0	0	0	0	Yes	No	Yes	No	No	Yes	No	No	Kohkapal
																										Sukrapal
c	c	a	c	c	c	c	c	c	c	c	0	0	0	0	0	0	0	Yes	No	Yes	No	No	Yes	No	No	Kanapal
c	c	a	c	c	c	c	a	c	c	c	0	0	0	0	0	0	0	No	No	Yes	No	No	Yes	No	No	Kuruspal
c	c	a	c	c	c	c	c	c	c	c	0	0	0	0	0	0	0	No	Yes	Yes	Yes	No	No	No	No	Gumdel
c	a	a	c	c	c	c	l	c	c	c	0	0	0	0	0	0	0	No	Yes	Yes	Yes	No	Yes	Yes	No	Kareetgaon
c	b	b	c	c	c	c	a	c	c	c	0	0	0	0	0	0	0	No	Yes	Yes	No	No	No	Yes	No	Junawani
b	b	a	b	b	c	b	b	b	b	b	0	0	0	2	0	0	0	No	Yes	Yes	Yes	No	No	Yes	No	Masgaon
b	b	a	b	b	c	b	b	b	b	b	0	0	0	0	1	0	0	Yes	Yes	Yes	Yes	No	No	Yes	No	Dasapal
b	b	l	b	b	c	b	b	b	b	b	0	0	0	2	0	0	0	No	Yes	Yes	Yes	No	No	Yes	No	Sargipal
a	a	a	a	a	c	a	a	a	a	a	0	0	0	0	0	0	0	Yes	Yes	Yes	Yes	No	No	Yes	No	Bhejripadar
	b	l	l	l	l	l	l	a	a	a	0	0	0	2	0	2	0	Yes	Yes	Yes	Yes	No	No	Yes	No	Rajnagar
a	a	l			a						0	0	0	0	0	0	0	No	Yes	Yes	Yes	No	No	Yes	No	Bakawand
a	a	a	a	a	a	a	a	a	a	a	0	0	0	0	0	0	0	No	No	Yes	No	No	No	No	No	Chhinari
a	a	a	a	a	a	a	a	a	a	a	0	0	0	0	0	0	0	No	Yes	Yes	Yes	No	No	Yes	No	Simoda
a	a	a	a	a	a	a	a	a	a	a	0	0	0	0	0	0	0	No	Yes	Yes	Yes	No	No	Yes	No	Pharasgaon
a	a	l	a	a	a	a	a	a	a	a	0	0	0	0	0	0	0	No	Yes	Yes	Yes	No	No	Yes	No	Kaundawand
b	b	b	b	b	c	b	b	b	b	b	0	0	0	0	0	0	0	No	Yes	Yes	Yes	No	No	Yes	No	Udiyapal
a	a	a	b	b	c	b	b	b	b	b	0	0	0	0	0	0	0	Yes	Yes	Yes	No	No	No	No	No	Korta
b	b	a	b	b	c	b	b	b	b	b	0	0	0	0	0	0	0	Yes	Yes	Yes	Yes	No	No	No	No	Dabaguda
a	a	l	l	a	c	l	a	a	a	a	0	0	0	0	1	0	0	Yes	Yes	Yes	Yes	No	No	No	No	Kosmi
b	b	a	a	b	c	b	b	b	b	b	0	0	0	0	0	0	0	Yes	Yes	Yes	Yes	No	No	Yes	No	Tungapal
c	c	l	c	c	c	c	a	c	c	c	0	0	1	0	1	0	0	No	Yes	Yes	Yes	No	No	Yes	No	Nalpapand
c	c	a	c	c	c	c	a	c	c	c	0	0	0	0	1	0	0	No	Yes	Yes	Yes	No	No	No	No	Pithapur
c	c	l	c	c	c	c	l	c	c	c	0	0	2	0	0	0	0	Yes	Yes	Yes	Yes	No	Yes	Yes	No	Bajawand
c	b	l	c	c	c	c	c	c	c	c	0	0	0	1	0	0	0	Yes	Yes	Yes	Yes	No	Yes	Yes	No	Tarapur
c	c	l	c	c	c	c	a	c	c	c	0	0	0	0	0	0	0	No	Yes	Yes	Yes	No	Yes	Yes	No	Ulnar

Sr.No.	Name village	Availability of toilet & others Yes / No				Communication and transport facilities (If amenities available code -Yes is given except for Village Pin Code ,If not available within the village , the distance range code viz; a for < 5 Kms, b for 5-10 Kms and c for 10+ kms of nearest place where facility is available is given).																
		Community toilet including bath.	Community toilet excluding bath.	Rural sanitary mart or sanitary hardware outlet available near the village.	Community bio- gas or recycle of waste for productive use.	Post office(PO)	Sub post office (SPO)	Post & Telegraph office (P&TO)	Village Pin Code	Telephones (Land lines)	Public call office (PCO)	Mobile phone coverage	Internet cafes/ Common service centre (CSC)	Private courier facility	Bus service (Public & Private)	Railway stations	Auto/Modified Autos	Taxis and Vans	Tractors	Cycle-pulled rickshaws(Manual & Machine driven)	Carts driven by animals	Sea /River ferry service
1	2	47	48	49	50	51	52	53	54	55	56	57	58	59	60	61	62	63	64	65	66	67
63	Metawada	No	No	No	No	b	a	b	494221	b	c	b	b	b	Yes	b	b	b	Yes		Yes	
64	Koalchur Alis Bamhani																					
65	Dhobiguda	No	No	No	No	b	a	b	494221	Yes	a	Yes	b	b	Yes	b	b	b	b	Yes	Yes	
66	Irikpal	No	No	No	No	b	b	b	494442	b	b	Yes	b	b	Yes	b	b	b	b	Yes	Yes	
67	Malgaon	No	No	No	No	b	Yes	b	494221	Yes	b	Yes	b	b	Yes	c	b	b	b	Yes	Yes	
68	Korpall	No	No	No	No	c	c	a	494001	Yes	Yes	Yes	c	c		c	c	c	a		Yes	
69	Kohkapal	No	No	No	No	c	c	a	494221	Yes	c	Yes	c	c		c	c	c	Yes		Yes	
70	Sukrapal																					
71	Kanapal	No	No	No	No	c	c	c	494221	Yes	Yes	Yes	c	c		c	c	c	Yes		Yes	
72	Kuruspal	No	No	No	No	c	c	a	494221	c	c	Yes	c	c		c	c	c	Yes		Yes	
73	Gumdel	No	No	No	No	c	c	a	494221	c	c	Yes	c	c		c	c	c	Yes		a	
74	Kareetgaon	No	No	No	No	c	Yes	c	494221	Yes	c	Yes	c	c	Yes	c	Yes	Yes	Yes	Yes	Yes	Yes
75	Junawani	No	No	No	No	c	a	c	494221	a	c	Yes	c	c	Yes	c	Yes	Yes	Yes	Yes	Yes	Yes
76	Masgaon	No	No	No	No	b	b	b	494226	Yes	Yes	Yes	b	b	Yes	c	c	b	Yes	Yes	Yes	Yes
77	Dasapal	No	No	No	No	b	b	b	494226	Yes	b	Yes	b	b	Yes	c	c	Yes	Yes		Yes	
78	Sargipal	No	No	No	No	b	b	b	496116	Yes	Yes	Yes	b	b	Yes	c	c	b	Yes	Yes	Yes	Yes
79	Bhejripadar	No	No	No	No	a	a	a	491888	Yes	a	Yes	a	a	Yes	c	c	Yes	Yes		Yes	
80	Rajnagar	No	No	No	No	a	Yes	a	491888	Yes	Yes	Yes	a	a	Yes	c	c	Yes	Yes		Yes	
81	Bakawand	No	No	No	No	Yes	Yes		494222	Yes	Yes	Yes	Yes	Yes	Yes	c	c	Yes	Yes		Yes	
82	Chhinari	No	No	No	No	a	a	a	494226	a	a	a	a	a	Yes	c	c	a	Yes	Yes	Yes	Yes
83	Simoda	No	No	No	No	a	a	a	493558	a	a	Yes	a	a	Yes	c	c	a	Yes		Yes	
84	Pharasgaon	No	No	No	No	a	a	a	494552	Yes	a	Yes	a	a	Yes	c	c	a	Yes		Yes	
85	Kaundawand	No	No	Yes	No	a	a	a	494222	Yes	a	Yes	a	a	Yes	c	c	Yes	Yes		Yes	
86	Udiyapal	No	No	No	No	b	b	b	494222	Yes	b	Yes	b	b		c	c	b	Yes		Yes	
87	Korta	No	No	No	No	b	b	b	494222	Yes	b	Yes	b	b	Yes	c	c	Yes	Yes		Yes	
88	Dabaguda	No	No	No	No	b	b	b	494222	Yes	b	Yes	b	b	Yes	c	c	Yes	Yes		Yes	
89	Kosmi	No	No	No	No	a	a	a	494333	Yes	a	Yes	a	a	Yes	c	c	Yes	Yes		Yes	
90	Tungapal	No	No	No	No	b	b	b	494222	Yes	b	Yes	b	b		c	c	Yes	Yes		Yes	
91	Nalpawand	No	No	No	No	Yes	c	c	494221	c	c	a	c	c	Yes	c	c	c	Yes		Yes	
92	Pithapur	No	No	No	No	c	a	c	494221	c	c	Yes	c	c	Yes	c	c	c	Yes		Yes	
93	Bajawand	No	No	No	No	Yes	c	c	494221	c	c	Yes	c	c	Yes	c	c	c	Yes		Yes	
94	Tarapur	No	No	No	No	c	Yes	c	494115	Yes	c	Yes	c	c	Yes	c	c	c	Yes		Yes	
95	Ulnar	No	No	No	Yes	c	a	c	493558	Yes	c	Yes	c	c	Yes	c	c	Yes	Yes	Yes	Yes	Yes

Village connected to highways,village roads, banks & credit societies (If amenities available code -Yes is given, If not available within the village , the distance range code viz; a for < 5 Kms, b for 5-10 Kms and c for 10+ kms of nearest place where facility is available is given).

Availability of miscellaneous facilities (If amenities available code -Yes is given code viz; a for < 5 Kms, b for 5-10 Kms and c for 10+ kms of nearest place w

68	69	70	71	72	73	74	75	76	77	78	79	80	81	82	83	84	85	86	87	88	89	90	91	2
Connected to national highway(NH)	Connected to state highway(SH)	Connected to major district road (MDR)	Connected to others district road	Pucca roads	Kutcha roads	Water bounded macadam(WBM) roads	Navigable waterway (river/canal)(NW)	Footpaths (FP)	Commercial & Co-operative Banks	ATM	Agricultural Credit Societies	Self-Help Group (SHG)	Public distribution system (PDS) shop	Mandis / Regular market	Weekly Haat	Agricultural marketing society	Integrated Child Development Scheme (Nutritional Centres)	Anganwadi Centre (Nutritional Centres)	Others (Nutritional Centres)	ASHA (Accredited Social Health Activist)	Community centre with/without TV	Sports Field,	Sports Club / Recreation Centre	Name village
Yes	Yes	Yes	Yes	Yes	Yes	Yes	c		b	b	a	Yes	Yes	b	b	b	Yes	Yes	Yes	Yes	Yes	Yes	b	Metawada
																								Koalchur Alis Bamhani
a	a	a	Yes	Yes	Yes	Yes	b		b	b	a	Yes	a	b	b	b	Yes	Yes	Yes	Yes	b	Yes	b	Dhobiguda
b	b	b	Yes	Yes	Yes	Yes	c		b	b	a	Yes	Yes	b	b	b	Yes	Yes	Yes	Yes	b	Yes	b	Irikpal
b	b	b	Yes	Yes	Yes	Yes	b		b	b	Yes	Yes	Yes	b	b	b	Yes	Yes	Yes	Yes	b	Yes	b	Malgaon
c	c	c	b	Yes	Yes	a	c		c	c	c	a	a	c	a	c	Yes	Yes	Yes	Yes	c	a	c	Korpapal
b	c	c	b	Yes	Yes	Yes			c	c	b	Yes	Yes	c	a	c	Yes	Yes	Yes	Yes	Yes	a	c	Kohkapal
																								Sukrapal
c	c	c	b	Yes	Yes	Yes	c		c	c	c	Yes	a	c	c	c	a	a	Yes	Yes	c	a	c	Kanapal
c	c	c	b	Yes	Yes	Yes	c		c	c	c	Yes	Yes	c	a	c	Yes	Yes	Yes	Yes	c	a	c	Kuruspal
c	c	c	c	Yes	Yes	Yes	c		c	c	c	Yes	a	c	a	c	Yes	Yes	Yes	Yes	Yes	Yes	c	Gumdel
c	c	c	c	Yes	Yes	Yes	c		c	c	b	Yes	Yes	c	Yes	c	c	Yes	Yes	Yes	c	Yes	c	Kareetgaon
c	c	c	c	Yes	Yes	Yes	c		c	c	b	Yes	Yes	c	a	c	c	Yes	Yes	Yes	c	c	c	Junawani
b	Yes	Yes	Yes	Yes	Yes	Yes	c		b	b	Yes	Yes	Yes	c	Yes	Yes	b	Yes	Yes	Yes	b	b	b	Masgaon
c	b	b	b	Yes	Yes	Yes	c		b	b	b	Yes	a	c	a	a	b	Yes	Yes	Yes	b	b	b	Dasapal
c	Yes	Yes	Yes	Yes	Yes	Yes	c		b	b	Yes	Yes	Yes	c	Yes	Yes	b	Yes	Yes	Yes	b	b	b	Sargipal
c	a	a	a	Yes	Yes	Yes	c		a	a	a	Yes	Yes	c	a	a	a	Yes	Yes	Yes	a	a	a	Bhejripadar
b	a	a	a	Yes	Yes	Yes	c		Yes	a	Yes	Yes	Yes	c	a	a	Yes	Yes	Yes	Yes	a	Yes	a	Rajnagar
c	Yes	Yes	Yes	Yes	Yes	Yes	c		Yes	c	Yes	Yes	Yes	Yes	Yes	Yes	Yes	Yes	Yes	Yes	Yes	Yes	c	Bakawand
c	Yes	a	a	Yes	Yes	Yes	c		a	a	a	Yes	Yes	a	a	a	a	Yes	Yes	Yes	a	a	a	Chhinari
c	Yes	Yes	Yes	Yes	Yes	Yes	c		a	a	a	Yes	a	a	a	a	a	Yes	Yes	c	a	a	a	Simoda
c	Yes	a	Yes	Yes	Yes	Yes	c		a	a	a	Yes	Yes	a	a	a	a	Yes	Yes	Yes	a	a	a	Pharasaon
c	Yes	a	Yes	Yes	Yes	Yes	c		a	a	a	Yes	Yes	a	a	a	a	Yes	Yes	Yes	a	a	a	Kaundawand
c	b	b	Yes	Yes	Yes	Yes	c		b	b	b	Yes	Yes	b	b	b	b	Yes	Yes	Yes	b	b	b	Udiyapal
c	b	b	b	Yes	Yes	Yes	c		b	b	b	Yes	Yes	c	b	b	b	Yes	Yes	Yes	b	b	b	Korta
c	b	b	Yes	Yes	Yes	Yes	c		b	b	b	Yes	a	c	b	b	b	Yes	Yes	Yes	b	b	b	Dabaguda
c	a	a	Yes	Yes	Yes	Yes	c		a	a	a	Yes	Yes	c	a	b	a	Yes	Yes	Yes	a	a	a	Kosmi
c	b	b	b	Yes	Yes	Yes	c		b	b	b	Yes	a	c	b	b	b	Yes	Yes	Yes	b	b	b	Tungapal
c	c	c	Yes	Yes	Yes	Yes	c		a	c	c	Yes	Yes	c	a	c	Yes	Yes	Yes	Yes	Yes	Yes	c	Nalpawand
c	c	c	Yes	Yes	Yes	Yes	c		a	c	c	Yes	a	c	a	c	Yes	Yes	Yes	Yes	a	a	c	Pithapur
c	c	c	Yes	Yes	Yes	Yes	c		Yes	c	Yes	Yes	Yes	c	Yes	c	Yes	Yes	Yes	Yes	c	a	c	Bajawand
c	c	Yes	Yes	Yes	Yes	Yes			a	c	a	Yes	Yes	c	Yes	a	c	Yes	Yes	Yes	a	Yes	c	Tarapur
c	c	c	c	Yes	Yes	Yes	Yes		c	c	b	Yes	Yes	c	a	c	c	Yes	Yes	Yes	c	c	c	Ulnar



4. If not available within the village , the distance range here facility is available is given).

1	2	92	93	94	95	96	97	Availability of electricity (Yes/No)				Land Use					
								98	99	100	101	102	103	104	105	106	107
Name village	Cinema / Video Hall	Public Library	Public Reading Room	Newspaper Supply	Assembly Polling station	Birth & Death Registration Office	Power Supply for Domestic Use (ED)	Power Supply for Agricultural Use (EAG)	Power Supply for Commercial Use (EC)	Power Supply for All Uses (EA)	Name	Distance range code i.e. a for < 5 Kms, b for 5-10 Kms and c for 10+ kms .	Forests	Area under Non-agricultural Uses	Barren and Un-cultivable land	Permanent Pastures and Other Grazing Lands	
63	Metawada	b	b	Yes	b	Yes	Yes	No	No	No	Yes	Jagdapur	b	140.8	15.4	0	5.2
64	Koalchur Alis Bamhani											Jagdapur	b	0	1.5	0	0
65	Dhobiguda	b	b	Yes	Yes	Yes	Yes	No	No	No	Yes	Jagdapur	b	1.9	24	0	1.9
66	Irikpal	b	b	a	Yes	Yes	a	No	No	No	Yes	Jagdapur	b	9.9	4.9	0	2.2
67	Malgaon	b	b	Yes	b	Yes	Yes	No	No	No	Yes	Jagdapur	b	12.8	56.8	0	12.5
68	Korpall	c	c	c	c	a	a	No	No	No	Yes	Jagdapur	c	0	6.1	0	0
69	Kohkapal	c	c	Yes	Yes	Yes	Yes	No	No	No	Yes	Jagdapur	c	0	64.9	0	1.9
70	Sukrapal												c	0	4.7	0	1
71	Kanapal	c	c	Yes	c	a	a	No	No	No	Yes	Jagdapur	c	0	7.4	0	0
72	Kuruspal	c	c	a	c	a	a	No	No	No	Yes	Jagdapur	c	0	2.4	0	0
73	Gumdel	c	c	c	c	Yes	Yes	No	No	No	Yes	Jagdapur	c	0	13.4	0	5.8
74	Kareetgaon	c	c	Yes	c	Yes	Yes	No	No	No	Yes	Jagdapur	c	0	9.7	0	3.6
75	Junawani	c	c	Yes	c	Yes	a	No	No	No	Yes	Jagdapur	c	626.2	12.7	0	5.2
76	Masgaon	b	b	Yes	Yes	Yes	Yes	No	No	No	Yes	Jagdapur	c	57.8	19.8	0	49.2
77	Dasapal	b	b	a	b	Yes	a	No	No	No	Yes	Jagdapur	c	116.5	70.3	0	26.7
78	Sargipal	b	b	Yes	Yes	Yes	Yes	No	No	No	Yes	Jagdapur	c	0	11.4	0	3.5
79	Bhejripadar	a	a	Yes	a	Yes	Yes	No	No	No	Yes	Jagdapur	c	0	30.4	0	10.2
80	Rajnagar	a	a	Yes	a	Yes	Yes	No	No	No	Yes	Jagdapur	c	51.5	195.3	0	246.3
81	Bakawand	c	c	Yes	Yes	Yes	Yes	No	No	No	Yes	Jagdapur	c	0	92.3	0	20
82	Chhinari	a	a	Yes	a	Yes	Yes	Yes	No	No	No	Jagdapur	c	3.3	28.1	0.1	100
83	Simoda	a	a	a	a	a	a	No	No	No	Yes	Jagdapur	c	0.1	4.9	0	5
84	Pharasaon	a	a	Yes	Yes	Yes	Yes	No	No	No	Yes	Jagdapur	c	0	17	0	35.1
85	Kaundawand	a	a	Yes	a	Yes	Yes	No	No	No	Yes	Jagdapur	c	259.3	43.4	0	90
86	Udiyapal	b	b	Yes	b	Yes	Yes	No	No	No	Yes	Jagdapur	c	0	16.3	0.7	90.1
87	Korta	b	b	Yes	b	Yes	Yes	No	No	No	Yes	Jagdapur	c	294.9	34.2	0	48.9
88	Dabaguda	b	b	a	b	Yes	a	No	No	No	Yes	Jagdapur	c	129.7	10	0	15.7
89	Kosmi	a	a	Yes	a	Yes	Yes	No	No	No	Yes	Jagdapur	c	871.7	45.3	0	14.2
90	Tungapal	b	b	a	b	Yes	a	No	No	No	Yes	Jagdapur	c	367.4	14.5	5.9	20.4
91	Nalpawand	c	c	Yes	Yes	Yes	Yes	No	No	No	Yes	Jagdapur	c	103.1	31	0	7
92	Pithapur	c	c	a	Yes	Yes	a	No	No	No	Yes	Jagdapur	c	48.6	29.5	0	0
93	Bajawand	c	c	Yes	Yes	Yes	Yes	No	No	No	Yes	Jagdapur	c	0.3	35.7	0	15.3
94	Tarapur	c	c	Yes	Yes	Yes	Yes	No	No	No	Yes	Jagdapur	c	35.3	69.6	0	43.5
95	Ulnar	c	c	Yes	c	Yes	Yes	No	No	No	Yes	Jagdapur	c	201	0	0	102

Land Use and use ( in hectares rounded up to one decimal place)												Name of three most important commodities manufactured			Name of Village	Serial Number
							Area irrigated by source (in hectare).									
Land Under Miscellaneous Tree Crops etc.	Culturable Waste Land	Fallow lands other than current fallows	Current Fallows	Net Area Sown	Total Irrigated Land Area	Total Un-irrigated Land Area	Canals ( C )	Wells/Tube-wells(W/TW)	Tanks/Lakes(T/L)	Water Falls(WF)	Others(O)	First	Second	Third		
108	109	110	111	112	113	114	115	116	117	118	119	120	121	122	2	1
0	10	5	22	92.2	0	92.2	0	0	0	0	0				Metawada	63
0	0	1	5.1	24.7	0	24.7	0	0	0	0	0				Koalchur Alis Bamhani	64
0	5.6	17	27.5	134.6	3.8	131.8	0	3.8	0	0	0	Earthen Pots			Dhobiguda	65
0	17	2.3	22.2	104.2	0.2	104	0	0	0	0	0.2				Irikpal	66
0	105.3	9	70.1	430.2	33.5	425.4	0	33.5	0	0	0	Rice			Malgaon	67
3.9	3.4	3.3	40.1	0	39.3	0	0	0	0	0	0				Korpapal	68
0	28.4	40.2	146.7	148.6	8.2	144.6	0	0	0	0	8.2				Kohkapal	69
0	0	0.2	0	35.8	0	35.8	0	0	0	0	0				Sukrapal	70
0	0.7	0.2	1.1	31.6	0	31.6	0	0	0	0	0				Kanapal	71
0	16.1	0.4	11.2	34.4	0	32.4	0	0	0	0	0				Kuruspal	72
0	57.1	2	5.4	131	4	135	0	4	0	0	0				Gumdel	73
0	35.7	8.3	26.7	117.9	2.6	115.8	0	0	0	0	0.4				Kareetgaon	74
0	33.8	6	42	298.9	0.7	298.9	0	0.7	0	0	0				Junawani	75
0	101.8	30	63.8	243.2	4.1	239	0	4.1	0	0	0				Masgaon	76
0	3.6	9.4	65.9	233.7	2.4	241	0	0	2.4	0	0				Dasapal	77
0	3.7	4.6	9.8	115.9	0.8	115.1	0	0.8	0	0	0				Sargipal	78
0	3.5	8.5	39.3	235.9	11.3	240	0	7	1.5	0	0				Bhejripadar	79
0	458.9	79.4	136.9	1259.2	19.2	1286.9	0	2	7	0	0				Rajnagar	80
0	29.4	23.2	51.4	357.8	38.5	346.8	0	5.4	15	0	18.1				Bakawand	81
0.2	38.4	30	40	331.4	30.8	321.4	0	0	0	0	30.8				Chhinari	82
0	6.9	3.4	13.2	71.7	90	72.3	0	90	0	0	0				Simoda	83
0	82.1	8.4	12.6	306.1	9.4	299.2	0	3.8	1	0	4.6				Pharasaon	84
0	106.2	10.5	28.7	797	61.9	753.4	0	4.4	5.6	0	51.9				Kaundawand	85
0	31	6	15	339.6	26.5	329.3	0	3.5	3	0	20				Udiyapal	86
0	58.1	0	25.6	415.2	15.7	407.8	0	11.8	3.9	0	0				Korta	87
0	11.2	0	5.3	141.2	2.8	141.2	0	2.8	0	0	0				Dabaguda	88
0	7.9	0.4	13.1	682.7	10.6	677.8	0	8.6	2.1	0	0				Kosmi	89
0	7.2	0	6.1	201.6	1.2	200.4	0	1.2	0	0	0				Tungapal	90
0	6.2	11.4	13.2	355.8	6.3	351.7	0	6.3	0	0	0				Nalpawand	91
0	8.4	8.8	16.1	189.2	32.3	166	0	30.6	1.6	0	0				Pithapur	92
0	5.4	35.4	34	286.3	62.8	275.4	0	4.9	0	0	57.9				Bajawand	93
0	30	10.1	12	408	66.8	390.8	4.6	38.9	12.3	0	11				Tarapur	94
0	2395.1	13.6	30.7	808	5.6	806.7	0	4.1	0	0	1.5				Ulnar	95

Sr.No.	Name village	Location code no.	Total area of the village ( in hectares rounded up to one decimal place)	Total population ( 2011 census )	Number of households (2011 census)	Number of educational amenities available. (If not available within the village , the distance range code viz; a for < 5 Kms, b for 5-10 Kms and c for 10+ kms of nearest place where facility is available is given).													
						Pre-Primary school (PP)	Primary school (P)	Middle school (M)	Secondary School (S)	Senior Secondary school (SS)	Degree college of arts science & commerce (ASC)	Engineering college(EC)	Medical college (MC)	Management institute (MI)	Polytechnic (Pt)	Vocational training school /ITI	Non-formal training centre (NFTC)	Special school for disabled (SSD)	Others (specify)
1	2	3	4	5	6	7	8	9	10	11	12	13	14	15	16	17	18	19	20
96	Paikpal	449489	311.5	788	183	c	2	1	b	b	c	c	c	c	c	c			
97	Balputi	449490	166.8	276	66	c	1	a	a	b	c	c	c	c	c	c	c	c	c
98	Chitaloor	449491	760.2	1367	330	c	2	1	1	b	c	c	c	c	c	c	c	c	c
99	Talnar	449492	498.5	1882	440	b	3	1	a	a	c	c	c	c	c	c	c	c	c
100	Baniyagaon	449493	227.4	1195	320	c	1	1	a	a	c	c	c	c	c	c	c	c	c
101	Belgaon	449494	221.9	565	120	c	1	a	b	b	c	c	c	c	c	c	c	c	c
102	Tareka	449495	203.6	550	118	b	1	1	b	b	c	c	c		c		c	c	c
103	Chargaon	449496	258.5	832	162	b	2	1	b	b	c	c	c		c		c	c	c
104	Mohlai	449497	309	808	180	c	2	1	c	c	c	c	c		c	c	c	c	c
105	Lawagaon	449498	310	1062	212	c	3	1	c	c	c	c	c		c	c	c	c	c
106	Borigaon	449499	80.4	379	76	c	2	1	c	c	c	c	c		c	c	c	c	c
107	Komar	449500	385.1	784	183	c	1	1	c	c	c	c	c			c	c	c	c
108	Bhiranda	449501	166.3	516	103	c	1	1	b	b	c	c	c		c	c	c	c	c
109	Mokhagaon	449502	121.5	532	117	c	2	1	a	a	c	c	c		c	c	c	c	c
110	Bagrai	449503	960	372	102	c	1	b	b	b	c	c	c	c	c	c	c	c	c
111	Malamunda Choknar Alis Bangla	449504	43.9	0	0														
112	Dongri	449505	0	317	66	b	2	1	b	b	c	b	c	c	c	c	c	c	c
113	Kodomali	449506	40	190	47	c	1	a	b	b	c	c	c		c	c	c	c	c
114	Sodkarmari	449507	365	253	58	b	1	a	b	b	c	c	c	c	c	c	c	c	c
<b>Block T O T A L :</b>			<b>69937.9</b>	<b>149823</b>	<b>34621</b>	<b>6</b>	<b>276</b>	<b>121</b>	<b>21</b>	<b>9</b>	<b>0</b>	<b>0</b>	<b>0</b>	<b>0</b>	<b>0</b>	<b>0</b>	<b>13</b>	<b>0</b>	<b>0</b>

Number of Medical Amenities available. (If not available within the village , the distance range code viz; a for < 5 Kms, b for 5-10 Kms and c for 10+ kms of nearest place where facility is available is given).											Number of Non-Government Medical Amenities available.							Availability of drinking water - Yes / No					Name village			
21	22	23	24	25	26	27	28	29	30	31	32	33	34	35	36	37	38	39	40	41	42	43		44	45	46
Community health centre (CHC)	Primary health centre (PHC)	Primary health sub centre (PHS)	Maternity and child welfare centre (MCW)	T.B. clinic (TBC)	Hospital-allopathic (HA)	Hospital-alternative medicine (HO)	Dispensary (D)	Veterinary hospital (VH)	Mobile health clinic (MHC)	Family welfare centre (FWC)	Charitable non Govt. hospital/Nursing home.	Medical practitioner with MBBS Degree	Medical practitioner with other degree	Medical practitioner with no degree	Traditional practitioner and faith healer .	Medicine Shop	Others	Tap water (Treated/Untreated)	Well water (Covered / Uncovered well)	Hand Pump	Tube wells / Bore well	Spring	River / Canal	Tank / Pond / Lake	Others	
c	c	a	c	c	c	c	b	c	c	c	0	0	0	0	0	0	0	No	Yes	Yes	No	No	Yes	Yes	No	Paikpal
c	c	1	c	c	c	c	c	c	c	c	0	0	0	0	0	0	0	No	No	Yes	No	No	Yes	Yes	No	Balputi
b	b	1	c	c	c	c	b	c	c	c	0	0	1	0	0	0	0	No	Yes	Yes	No	No	Yes	Yes	No	Chitaloor
c	b	1	c	c	c	c	c	c	c	c	0	0	0	0	0	0	0	No	Yes	Yes	Yes	No	Yes	Yes	No	Talnar
c	c	a	c	c	c	c	a	c	c	c	0	0	0	0	0	0	0	No	Yes	Yes	No	No	No	Yes	No	Baniyagaon
c	c	b	c	c	c	c	b	c	c	c	0	0	0	0	0	0	0	No	No	Yes	No	No	Yes	No	No	Belgaon
c	b	b	b	c	c	c	b	c	c	c	0	0	0	0	0	0	0	No	Yes	Yes	No	No	No	Yes	No	Tareka
c	b	b	b	c	c	c	b	c	c	c	0	0	0	0	0	0	0	No	Yes	Yes	No	No	No	Yes	No	Chargaon
c	c	1	c	c	c	c	c	c	c	c	0	0	0	1	1	0	0	No	Yes	Yes	No	No	No	Yes	No	Mohlai
c	c	a	c	c	c	c	c	c	c	c	0	0	0	0	0	0	0	No	No	Yes	No	No	No	Yes	No	Lawagaon
c	c	1	c	c	c	c	c	c	c	c	0	0	0	0	0	0	0	No	Yes	Yes	No	No	No	No	No	Borigaon
c	c	c	c	c	c	c	c	c	c	c	0	0	0	0	0	0	0	No	No	Yes	No	No	No	Yes	No	Komar
c	b	b	b	c	c	c	c	c	c	c	0	0	0	0	0	0	0	No	Yes	Yes	No	No	No	Yes	No	Bhiranda
c	b	b	b	c	c	c	c	c	c	c	0	0	0	0	0	0	0	No	Yes	Yes	No	No	No	Yes	No	Mokhagaon
c	b	a	c	c	c	c	b	c	c	c	0	0	0	0	2	0	0	No	No	Yes	No	No	No	No	No	Bagrai
																										Malamunda
b	b	b	c	c	c	c	c	c	c	c	0	0	0	0	0	0	0	No	Yes	Yes	No	No	No	Yes	No	Choknar Alis Bangla Dongri
c	b	b	b	c	c	c	c	c	c	c	0	0	0	0	0	0	0	No	No	Yes	No	No	No	Yes	No	Kodomali
c	c	a	c	c	c	c	b	c	c	c	0	0	0	0	0	0	0	No	No	Yes	No	Yes	No	Yes	No	Sodkarmari
<b>0</b>	<b>6</b>	<b>40</b>	<b>10</b>	<b>1</b>	<b>0</b>	<b>4</b>	<b>4</b>	<b>7</b>	<b>2</b>	<b>0</b>	<b>0</b>	<b>1</b>	<b>22</b>	<b>33</b>	<b>57</b>	<b>3</b>	<b>0</b>	<b>18</b>	<b>66</b>	<b>110</b>	<b>53</b>	<b>4</b>	<b>27</b>	<b>83</b>	<b>0</b>	<b>Block T O T A L :</b>

Sr.No.	Name village	Availability of toilet & others Yes / No				Communication and transport facilities (If amenities available code -Yes is given except for Village Pin Code ,If not available within the village , the distance range code viz; a for < 5 Kms, b for 5-10 Kms and c for 10+ kms of nearest place where facility is available is given).																
		Community toilet including bath.	Community toilet excluding bath.	Rural sanitary mart or sanitary hardware outlet available near the village.	Community bio- gas or recycle of waste for productive use.	Post office(PO)	Sub post office (SPO)	Post & Telegraph office (P&TO)	Village Pin Code	Telephones (Land lines)	Public call office (PCO)	Mobile phone coverage	Internet cafes/ Common service centre (CSC)	Private courier facility	Bus service (Public & Private)	Railway stations	Auto/Modified Autos	Taxis and Vans	Tractors	Cycle-pulled rickshaws(Manual & Machine driven)	Carts driven by animals	Sea /River ferry service
1	2	47	48	49	50	51	52	53	54	55	56	57	58	59	60	61	62	63	64	65	66	67
96	Paikpal	No	No	No	No	c	b	c	494001	b	c	Yes	c	c	Yes	c	Yes	Yes	Yes	Yes	Yes	Yes
97	Balputi	No	No	No	No	c	c	c	494001	c	c	Yes	c	c		b	c	c	Yes		Yes	
98	Chitaloor	No	No	No	No	c	b	c	494001	b	b	Yes	c	c		b	c	b	Yes		Yes	
99	Talnar	No	No	No	No	c	Yes	c	495449	a	c	Yes	c	c	Yes	c	c	c	c		Yes	
100	Baniyagaon	No	No	No	No	c	c	c	494224	a	c	Yes	c	c	Yes	c	c	c	Yes		Yes	
101	Belgaon	No	No	No	No	c	c	c	496111	a	a	Yes	c	c		c	c	c	a		Yes	
102	Tareka	No	No	No	No	c	b	c	494222	c	c	b	c	c		c	c	c	Yes		Yes	
103	Chargaon	No	No	No	No	c	b	c	494665	c	c	b	c	c		c	c	c	Yes		Yes	
104	Mohlai	No	No	No	No	c	Yes	c	494224	c	c	c	c	c	Yes	c	c	c	Yes		Yes	
105	Lawagaon	No	No	No	No	c	b	c	494224	c	c	c	c	c		c	c	c	b		Yes	
106	Borigaon	No	No	No	No	c	a	c	491223	c	c	c	c	c	Yes	c	c	c	a		Yes	
107	Komar	No	No	No	No	c	b	c	495334	c	c	c	c	c	Yes	c	c	c	b		Yes	
108	Bhiranda	No	No	No	No	c	b	c	494222	c	c	c	c	c		c	c	c	b		Yes	
109	Mokhagaon	No	No	No	No	c	b	c	491888	c	c	c	c	c		c	c	c	c		Yes	
110	Bagrai	No	No	No	No	b	a	a	494222	b	b	b	c	c		c	c	c	a		a	
111	Malamunda																					
112	Choknar Alis Bangla Don	No	No	No	No	b	b	c	494222	c	c	c	c	c		c	c	c	c	Yes	b	
113	Kodomali	No	No	No	No	c	b	c	494222	c	c	c	c	c		c	c	c	c		Yes	
114	Sodkarmari	No	No	No	No	c	c	c	495442	b	b	b	c	c		c	c	c	a	Yes	Yes	
<b>Block T O T A L :</b>		<b>2</b>	<b>0</b>	<b>1</b>	<b>1</b>	<b>4</b>	<b>22</b>	<b>0</b>	<b>111</b>	<b>31</b>	<b>12</b>	<b>69</b>	<b>1</b>	<b>1</b>	<b>70</b>	<b>0</b>	<b>10</b>	<b>21</b>	<b>77</b>	<b>45</b>	<b>106</b>	<b>0</b>

Village connected to highways,village roads, banks & credit societies (If amenities available code -Yes is given, If not available within the village , the distance range code viz; a for < 5 Kms, b for 5-10 Kms and c for 10+ kms of nearest place where facility is available is given).

Availability of miscellaneous facilities (If amenities available code -Yes is given code viz; a for < 5 Kms, b for 5-10 Kms and c for 10+ kms of nearest place w

68	69	70	71	72	73	74	75	76	77	78	79	80	81	82	83	84	85	86	87	88	89	90	91	2
Connected to national highway(NH)	Connected to state highway(SH)	Connected to major district road (MDR)	Connected to others district road	Pucca roads	Kutchcha roads	Water bounded macadam(WBM) roads	Navigable waterway (river/canal)(NW)	Footpaths (FP)	Commercial & Co-operative Banks	ATM	Agricultural Credit Societies	Self-Help Group (SHG)	Public distribution system (PDS) shop	Mandis / Regular market	Weekly Haat	Agricultural marketing society	Integrated Child Development Scheme (Nutritional Centres)	Anganwadi Centre (Nutritional Centres)	Others (Nutritional Centres)	ASHA (Accredited Social Health Activist)	Community centre with/without TV	Sports Field,	Sports Club / Recreation Centre	Name village
c	c	c	c	Yes	Yes	Yes	c	c	c	a	Yes	Yes	c	a	c	c	Yes	Yes	Yes	c	c	c	Paikpal	
b	b	b	Yes		Yes	Yes	c	c	c	c	Yes	a	c	b	c	c	Yes	Yes	Yes	c	c	c	Balputi	
b	b	b	Yes		Yes	Yes	c	b	c	b	Yes	Yes	c	b	b	c	Yes	Yes	Yes	b	Yes	c	Chitaloor	
c	c	Yes	Yes	Yes	Yes	Yes		a	c	a	Yes	Yes	c	a	a	c	Yes	Yes	Yes	c	Yes	c	Talnar	
c	c	c	Yes	Yes	Yes	Yes	c	a	c	a	Yes	Yes	c	a	a	c	Yes	Yes	Yes	a	a	c	Baniyagaon	
c	c	c	Yes	Yes	Yes	Yes	c	b	c	b	Yes	a	c	b	b	c	Yes	Yes	Yes	b	b	c	Belgaon	
c	c	c	b	b	Yes	Yes	c	c	c	b	Yes	Yes	c	b	c	c	Yes	Yes	Yes	c	c	c	Tareka	
c	c	c	b	b	Yes	Yes	c	c	c	b	Yes	Yes	c	b	c	c	Yes	Yes	Yes	c	c	c	Chargaon	
c	c	c	c	Yes	Yes	Yes	c	c	c	c	Yes	Yes	c	c	c	c	Yes	Yes	Yes	Yes	c	c	Mohlai	
c	c	c	c	Yes	Yes		c	c	c	c	Yes	b	c	b	c	c	Yes	Yes	Yes	b	c	c	Lawagaon	
c	c	c	a	a	Yes	Yes	c	c	c	c	Yes	a	c	c	c	c	Yes	Yes	Yes	a	c	c	Borigaon	
c	c	c	a	a	Yes	Yes	c	c	c	c	Yes	Yes	c	c	c	c	Yes	Yes	Yes	c	c	c	Komar	
c	c	c	c	c	Yes	Yes	c	c	c	b	Yes	b	c	b	c	c	Yes	Yes	Yes	b	c	c	Bhiranda	
c	c	c	b	b	Yes	Yes	c	b	c	b	Yes	b	c	b	c	c	Yes	Yes	Yes	b	c	c	Mokhagaon	
c	c	c	c	Yes	Yes	Yes	Yes	c	c	c	Yes	a	b	b	b	c	Yes	Yes	c	c	c	c	Bagraiy Malamunda	
c	c	c	a	a	Yes	Yes	c	b	c	b	Yes	Yes	b	b	b	c	Yes	Yes	Yes	c	c	c	Choknar Alis Bangla Dong	
c	c	c	b	b	Yes	b	c	c	c	b	Yes	b	c	b	c	c	Yes	Yes	Yes	b	c	c	Kodomali	
c	c	c	a	a	Yes	a	c	b	c	b	Yes	a	b	b	b	c	Yes	Yes	Yes	c	b	c	Sodkarmari	
<b>6</b>	<b>14</b>	<b>19</b>	<b>50</b>	<b>88</b>	<b>111</b>	<b>105</b>	<b>2</b>	<b>0</b>	<b>7</b>	<b>0</b>	<b>11</b>	<b>100</b>	<b>77</b>	<b>5</b>	<b>17</b>	<b>7</b>	<b>15</b>	<b>109</b>	<b>111</b>	<b>105</b>	<b>14</b>	<b>37</b>	<b>5</b>	<b>Block T O T A L :</b>

4. If not available within the village , the distance range here facility is available is given).

Availability of electricity (Yes/No)

Land Use

Nearest Town

Area under different types of land

1	2	92	93	94	95	96	97	98	99	100	101	102	103	104	105	106	107
Name village	Cinema / Video Hall	Public Library	Public Reading Room	Newspaper Supply	Assembly Polling station	Birth & Death Registration Office	Power Supply for Domestic Use (ED)	Power Supply for Agricultural Use (EAG)	Power Supply for Commercial Use (EC)	Power Supply for All Uses (EA)	Name	Distance range code i.e. a for < 5 Kms, b for 5-10 Kms and c for 10+ kms .	Forests	Area under Non-agricultural Uses	Barren and Un-cultivable land	Permanent Pastures and Other Grazing Lands	
96 Paikpal	c	c	Yes	c	Yes	a	No	No	No	Yes	Jagdapur	c	25.7	52.5	0	20	
97 Balputi	c	c	a	c	Yes	a	No	No	No	Yes	Jagdapur	c	36.3	36.5	0	0	
98 Chitaloor	c	c	Yes	c	Yes	Yes	No	No	No	Yes	Jagdapur	c	2	38.8	0	48	
99 Talnar	c	c	c	Yes	Yes	Yes	No	No	No	Yes	Jagdapur	c	0	45.1	0	27.4	
100 Baniyagaon	c	c	Yes	c	Yes	Yes	No	No	No	Yes	Jagdapur	c	0	26.3	0	6.2	
101 Belgaon	c	c	a	c	Yes	a	No	No	No	Yes	Jagdapur	c	0	46.4	0	9	
102 Tareka	c	c	a	c	Yes	a	Yes	No	No	No	Jagdapur	c	53.9	0	0	5.4	
103 Chargaon	c	c	Yes	c	Yes	Yes	Yes	No	No	No	Jagdapur	c	51.2	0	0	9.1	
104 Mohlai	c	c	Yes	c	Yes	Yes	Yes	No	No	No	Jagdapur	c	28.2	0	0	67.4	
105 Lawagaon	c	c	b	c	Yes	b	Yes	No	No	No	Jagdapur	c	78	0	0	54.5	
106 Borigaon	c	c	a	c	Yes	Yes	No	No	No	No	Jagdapur	c	20.1	0	0	10.2	
107 Komar	c	c	Yes	c	Yes	Yes	Yes	No	No	No	Jagdapur	c	42	0	0	10.4	
108 Bhiranda	c	c	b	c	Yes	b	Yes	No	No	No	Jagdapur	c	40	0	0	8.1	
109 Mokhagaon	c	c	b	c	Yes	b	Yes	No	No	No	Jagdapur	c	38	0	0	4.2	
110 Bagrai	c	c	c	c	Yes	b	No	No	No	Yes	Jagdapur	c	870.7	5	1	0	
111 Malamunda											Jagdapur	c	43.9	0	0	0	
112 Choknar Alis Bangla Dong	c	c	a	c	a	a	Yes	Yes	No	No	Bakaband	c	0	0	0	0	
113 Kodomali	c	c	b	c	b	b	No	No	No	No	Jagdapur	c	20	0	0	0	
114 Sodkarmari	c	c	c	c	a	a	No	No	No	No	Jagdapur	c	295	12	0	0	
<b>Block T O T A L :</b>	<b>1</b>	<b>1</b>	<b>56</b>	<b>32</b>	<b>101</b>	<b>78</b>	<b>34</b>	<b>15</b>	<b>0</b>	<b>74</b>	<b>0</b>	<b>0</b>	<b>17044.3</b>	<b>3198.2</b>	<b>122.9</b>	<b>5072.8</b>	

Land Use and use ( in hectares rounded up to one decimal place)												Area irrigated by source (in hectare).			Name of three most important commodities manufactured			Name of Village	Serial Number
Land Under Miscellaneous Tree Crops etc.	Culturable Waste Land	Fallow lands other than current fallows	Current Fallows	Net Area Sown	Total Irrigated Land Area	Total Un-irrigated Land Area	Canals ( C )	Wells/Tube-wells(W/TW)	Tanks/Lakes(T/L)	Water Falls(WF)	Others(O)	First	Second	Third					
108	109	110	111	112	113	114	115	116	117	118	119	120	121	122	2	1			
0	36.2	6	11.6	159.5	3.4	159.1	0	3.1	0	0	0.4				Paikpal	96			
0	1.8	5.9	4.2	82	1.8	74.3	0	0	0	0	1.8				Balputi	97			
0	408.4	6.5	4.4	252	10.8	239.6	0	0	1	0	9.8				Chitaloor	98			
0	18.1	16.3	15.7	376.1	21.3	364	0	15.1	2.1	0	4.1				Talnar	99			
0	16.7	8.2	9.5	160.5	18.7	151.2	0	4.1	1	0	13.6				Baniyagaon	100			
0	5.6	4.3	3	153.7	20.7	141.6	0	0	0	0	20.7				Belgaon	101			
0	65	0	0	79.4	0	203.6	0	0	0	0	0				Tareka	102			
0	146.8	0	0	51.4	0	258.5	0	0	0	0	0				Chargaon	103			
0	0	0	0	213.4	0	309	0	0	0	0	0				Mohlai	104			
0	0	0	0	177.5	0	310	0	0	0	0	0				Lawagaon	105			
0	0	0	0	50.1	0	80.4	0	0	0	0	0				Borigaon	106			
0	40	0	0	292.7	0	385.1	0	0	0	0	0				Komar	107			
0	32.7	0	0	85.5	0	166.3	0	0	0	0	0				Bhiranda	108			
0	27.2	0	0	52.1	0	121.5	0	0	0	0	0				Mokhagaon	109			
0.5	0	0	0	82.8	0	0	0	0	0	0	0				Bagrai	110			
0	0	0	0	0	0	0	0	0	0	0	0				Malamunda	111			
0	0	0	0	0	0	0	0	0	0	0	0				Choknar Alis Bangla Dor	112			
0	0	0	0	20	0	40	0	0	0	0	0				Kodomali	113			
0	0	0	0	58	0	58	0	0	0	0	0				Sodkarmari	114			
<b>537.1</b>	<b>7116.2</b>	<b>1703.3</b>	<b>2429.6</b>	<b>32713.5</b>	<b>1442.7</b>	<b>36667.7</b>	<b>4.6</b>	<b>655.7</b>	<b>80.8</b>	<b>2.9</b>					<b>Block T O T A L :</b>				

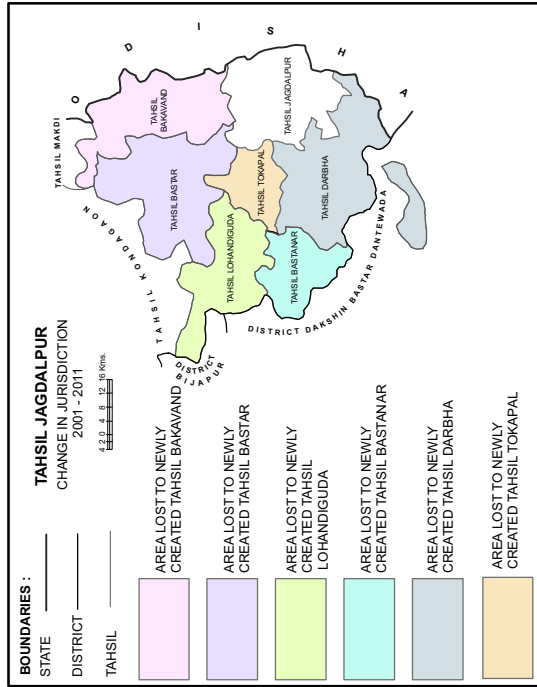




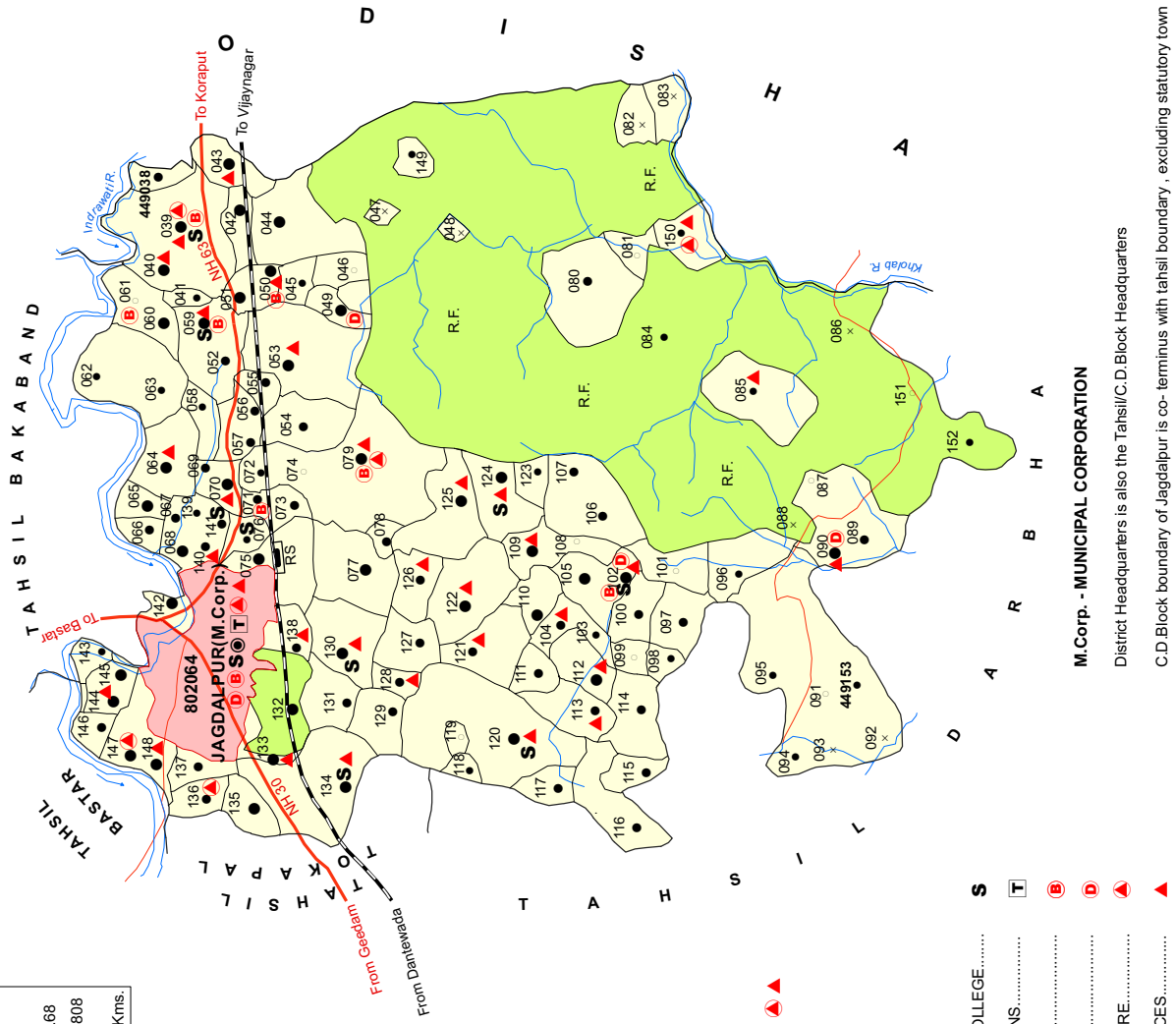
INDIA  
CHHATTISGARH  
**TAHSIL JAGDALPUR**  
C.D.BLOCK JAGDALPUR  
DISTRICT BASTAR



Total Number of C.D.Block.....	01
Total Number of Town.....	01
Total Number of Villages.....	116
Total Area (in Sq. kms).....	799.68
Total Population.....	239808
Distance from District Headquarters to Tahsil Headquarters.....	00 Kms.



BOUNDARY, STATE.....	—
" TAHSIL.....	—
" VILLAGE WITH MDDS CODE .....	449038
" RESERVED-FOREST .....	R.F.
HEADQUARTERS: DISTRICT.....	●
POPULARION SIZE OF VILLAGE: BELOW 200, 200-499, 500-999, 1000-4999.....	○ ● ● ● ●
UNINHABITED VILLAGE WITH MDDS CODE.....	x 449092
STATUTORY TOWN WITH MDDS CODE .....	802064
NATIONAL HIGHWAY .....	NH 63
IMPORTANT METALLED ROADS.....	—
RAILWAY LINE WITH STATION; BROAD GAUGE.....	RS
RIVER AND STREAM.....	—



075 - S (B) (D) (A) (▲)
142 - S (▲)

S	HIGH SCHOOL/INTER COLLEGE.....
T	TECHNICAL INSTITUTIONS.....
B	BANK.....
D	DISPENSARY.....
▲	PRIMARY HEALTH CENTRE.....
▲	OTHER MEDICAL SERVICES.....

**M. Corp. - MUNICIPAL CORPORATION**  
District Headquarters is also the Tahsil/C.D.Block Headquarters  
C.D.Block boundary of Jagdalpur is co- terminus with tahsil boundary , excluding statutory town



### Alphabetical list of Villages alongwith location code 2001 and 2011

Serial No.	Name of Village	2011 Census MDDS Code Number	2001 Location Code Number
1	2	3	4
<b>Name of CD Block: JAGDALPUR (0131)</b>			
<b>Name of Sub-Dist: Jagdalpur (0006)</b>			
1	Aasana	449142	01878200
2	Adawal	449075	01871400
3	Alkuralis Taipadar	449081	01872000
4	Alnar	449110	01874900
5	Amagudha	449051	01869000
6	Atapharisemra	449072	01871100
7	Babusemra	449070	01870900
8	Badebadam	449118	01875700
9	Badebodal	449114	01875300
10	Bademurma	449112	01875100
11	Bagraur	449046	01868500
12	Balikonta	449145	01878600
13	Bamhani	449050	01868900
14	Benglur	449108	01874700
15	Bhalugudha	449061	01870000
16	Bhataguda	449066	01870500
17	Bhejapadar	449038	01867700
18	Bijaput	449041	01868000
19	Billori	449077	01871600
20	Biranpal	449116	01875500
21	Biringpal	449135	01877400
22	Burundwadasemra	449071	01871000
23	Chachalgur	449096	01873500
24	Champal	449093	01873200
25	Chhotebadam	449119	01875800
26	Chhotebodal	449099	01873800
27	Chhotekawali	449100	01873900
28	Chhotemurma	449103	01874200
29	Chilkuhati	449111	01875000
30	Chitalgur	449089	01872800
31	Chitapadar	449078	01871700
32	Chokawada	449044	01868300
33	Chor-Raas	449082	01872100
34	Dhanialoor	449125	01876400
35	Dhanpunji	449043	01868200
36	Dhurguda	449068	01870700
37	Dongam	449128	01876700
38	Gadaghat	449083	01872200
39	Garawand Kalan	449067	01870600
40	Garawand Khurd	449069	01870800
41	Ghatpadmoor	449148	01878900
42	Gudiya	449087	01872600

Serial No.	Name of Village	2011 Census MDDS Code Number	2001 Location Code Number
1	2	3	4
43	Gumalwada	449085	01872400
44	Halbakachora	449141	01878100
45	Hatpadmur	449109	01874800
46	Jamawada	449120	01875900
47	Jatam	449127	01876600
48	Jiragaon	449045	01868400
49	Jojal	449123	01876200
50	Kaikagarh	449107	01874600
51	Kaikagarh Alis Charbhar	449106	01874500
52	Kakarwada	449113	01875200
53	Kalaguda	449084	01872300
54	Kalcha	449064	01870300
55	Kalipur	449144	01878500
56	Karanpur	449060	01869900
57	Karkaguda	449086	01872500
58	Karkapal	449138	01877800
59	Kasturi	449042	01868100
60	Kawalikalan	449097	01873600
61	Kawapal	449080	01871900
62	Kerazodi	449047	01868600
63	Khamargaon	449056	01869500
64	Khidakhad	449048	01868700
65	Khutpadar	449055	01869400
66	Kolawada	449095	01873400
67	Kondawal	449146	01878700
68	Kopagudha	449054	01869300
69	Korpai	449129	01876800
70	Kudhurwada	449092	01873100
71	Kulgaon	449126	01876500
72	Kumhali	449049	01868800
73	Kumharawand	449063	01870200
74	Kumharawand	449136	01877500
75	Kurandi	449079	01871800
76	Kusumpal	449076	01871500
77	Machkot	449149	01892900
78	Madpal	449059	01869800
79	Manganpur	449052	01869100
80	Mangdu Kachora	449140	01878000
81	Manjhiguda	449104	01874300
82	Markel	449053	01869200
83	Milkulwada	449091	01873000
84	Morathpalli	449058	01869700
85	Nagalsar	449094	01873300
86	Nagarnar	449039	01867800
87	Naktisemera	449073	01871200
88	Nangur	449102	01874100

VILLAGE AND TOWN DIRECTORY

Serial No.	Name of Village	2011 Census MDDS Code Number	2001 Location Code Number
1	2	3	4
89	Nawaguda	449115	01875400
90	Negigudha	449057	01869600
91	Netanar	449090	01872900
92	Niyanar	449130	01876900
93	Palli	449137	01877600
94	Pandripani	449134	01877300
95	Parali	449098	01873700
96	Parpa	449133	01877200
97	Potiyapal	449101	01874000
98	Pulcha	449152	01893200
99	Puspal	449124	01876300
100	Rampal	449062	01870100
101	Sadgud	449122	01876100
102	Sargipal	449132	01877100
103	Shasankachora	449139	01877900
104	Sidmur	449105	01874400
105	Surundwada	449153	01893400
106	Tamakoni	449143	01878300
107	Tamarwada	449088	01872700
108	Teli Semra	449074	01871300
109	Tiriya	449150	01893000
110	Titirgaon	449147	01878800
111	Tolawada	449151	01893100
112	Tondapal	449117	01875600
113	Turenar	449065	01870400
114	Tusel	449131	01877000
115	Ulnar	449121	01876000
116	Upanpal	449040	01867900

CENSUS OF INDIA 2011

AMENITIES AND

Name of District:- Bastar

Name of CD Block:-JAGDALPUR

Sr.No.	Name village	Location code no.	Total area of the village ( in hectares rounded up to one decimal place)	Total population ( 2011 census )	Number of households (2011 census)	Number of educational amenities available. (If not available within the village , the distance range code viz; a for < 5 Kms, b for 5-10 Kms and c for 10+ kms of nearest place where facility is available is given).													
						Pre-Primary school (PP)	Primary school (P)	Middle school (M)	Secondary School (S)	Senior Secondary school (SS)	Degree college of arts science & commerce (ASC)	Engineering college(EC)	Medical college (MC)	Management institute (MI)	Polytechnic (Pt)	Vocational training school /ITI	Non-formal training centre (NFTC)	Special school for disabled (SSD)	Others (specify)
1	2	3	4	5	6	7	8	9	10	11	12	13	14	15	16	17	18	19	20
1	Bhejapadar	449038	248.5	986	271	b	1	1	b	b	c	c	c	c	c	c	c	c	c
2	Nagarnar	449039	1252.8	3952	973		4	3	1	1	c	c	c	c	c	c	c	c	c
3	Upanpal	449040	247.7	1242	292	a	2	1	a	a	c	c	c	c	c	c	c	c	c
4	Bijaput	449041	77	438	100	a	1	a	a	a	c	c	c	c	c	c	c	c	c
5	Kasturi	449042	329.8	1042	278	1	3	1	a	a	c	c	c	c	c	c	c	c	c
6	Dhanpunji	449043	476.5	1783	449	1	2	1	b	b	c	c		c	c	c	c	c	c
7	Chokawada	449044	1211.6	1532	383	a	2	1	a	a	c	c	c	c	c	c	c	c	c
8	Jiragaon	449045	271.8	342	95	a	1	a	a	b	c	c	c	c	c	c	c	c	c
9	Bagraur	449046	53.3	19	6	a	a	a	b	b	c	c	c	c	c	c	c	c	c
10	Kerazodi	449047	206.9	0	0														
11	Khidakhad	449048	60.6	0	0														
12	Kumbali	449049	329.6	1199	324	a	3	2	b	b	c	c	c	c	c	c	c	c	c
13	Bamhani	449050	228.3	1238	315	b	1	1	b	b	c	c	c	c	c	c	c	c	c
14	Amagudha	449051	315.2	1032	237	a	1	a	a	a	c	c	c	c	c	c	c	c	c
15	Manganpur	449052	173.6	575	148	b	1	1	b	b		c	c	c	c	c			
16	Markel	449053	1385	3845	1023		8	3	a	b	c	c	c	c	c	c	c	c	c
17	Kopagudha	449054	366.8	916	194	a	1	a	a	a	c	c	c	c	c	c	c	c	c
18	Khutpadar	449055	252.2	609	168	a	1	a	a	b	c	c	c	c	c	c	c	c	c
19	Khamargaon	449056	258	943	228	b	1	1	a	b	b	b	b	b	b	b	b	b	b
20	Negigudha	449057	99.7	607	148	b	c	c	a	a	c	c	c		c	c			c
21	Morathpalli	449058	97.4	344	87	b	1	1	a	b	c	c	b		c	c			c
22	Madpal	449059	1522.2	2938	721	1	4	2	1	b	c	c	c	c	c	c	c	c	c
23	Karanpur	449060	445.7	1580	257	b	1	1	b	b	c	c	c	c	c	c	c	c	c
24	Bhalugudha	449061	60	111	26	b	1	1	b	b	c	c	c	c	c	c	c	c	c
25	Rampal	449062	132.6	310	75	b	1	1	b	b	c	c	c	c	c	c	c	c	c
26	Kumharawand	449063	125.9	421	112	b	1	1	b	b	c	c	b	b	c	c			c
27	Kalcha	449064	612	1552	391	b	2	2	b	b	b	b	b	b	b	b	b	b	b
28	Turenar	449065	303.8	1249	287	a	1	1	b	b	b	b	b	b	b	b	b	b	b
29	Bhataguda	449066	232	822	197	b	2	1	b	b	b	b	b	b	b	b	b	b	b

**- VILLAGE DIRECTORY**

LAND USE ( AS IN 2009 )

Location CodeNo:-414

Location CodeNo:-0131

Number of Medical Amenities available. (If not available within the village, the distance range code viz; a for < 5 Kms, b for 5-10 Kms and c for 10+ kms of nearest place where facility is available is given).										Number of Non-Government Medical Amenities available.							Availability of drinking water - Yes / No						Name village					
Community health centre (CHC)	Primary health centre (PHC)	Primary health sub centre (PHS)	Maternity and child welfare centre (MCW)	T.B. clinic (TBC)	Hospital-allopathic (HA)	Hospital-alternative medicine (HO)	Dispensary (D)	Veterinary hospital (VH)	Mobile health clinic (MHC)	Family welfare centre (FWC)	Charitable non Govt. hospital/Nursing home.	Medical practitioner with MBBS Degree	Medical practitioner with other degree	Medical practitioner with no degree	Traditional practitioner and faith healer .	Medicine Shop	Others	Tap water (Treated/Untreated)	Well water (Covered / Uncovered well)	Hand Pump	Tube wells / Bore well	Spring		River / Canal	Tank / Pond / Lake	Others		
21																												2
b	b	b	c	c		c	b	c	c	c	0	0	0	2	0	0	0	Yes	Yes	Yes	No	No	Yes	No	No	No	Bhejapadar	
c	l	l	c	l		c	c	l	c	c	0	0	1	0	10	0	0	Yes	Yes	Yes	No	No	No	Yes	No	Nagarnar		
c	a	l	c	a		c	c	a	c	c	0	0	0	0	3	0	0	No	Yes	Yes	Yes	No	Yes	Yes	No	Upanpal		
c	a	a	c	a		c	c	a	c	c	0	0	0	0	5	0	0	No	Yes	Yes	Yes	No	No	Yes	No	Bijaput		
a	a	a	c	c		a	a	a	a	c	0	0	2	0	0	0	0	Yes	Yes	Yes	Yes	No	No	Yes	No	Kasturi		
b	b	l		c		c	c	l	c	c	0	0	0	0	3	0	0	Yes	Yes	Yes	Yes	No	No	Yes	No	Dhanpunji		
a	a	a	c	c		a	a	a	a	c	0	0	2	0	0	0	0	Yes	Yes	Yes	Yes	No	No	Yes	No	Chokawada		
b	b	a	b	c		a	c	b	c	c	0	0	1	0	1	0	0	No	Yes	Yes	Yes	No	No	Yes	No	Jiragaon		
b	b	a	c	c		c	c	c	c	c	0	0	2	0	0	0	0	No	No	Yes	No	No	No	No	No	Bagraur		
																											Kerazodi	
																											Khidakhad	
b	b	b	b	c		c	2	a	c	c	0	0	2	0	1	0	0	No	Yes	Yes	Yes	No	No	Yes	No	Kumhali		
c	b	l	b	b		c	c	b	c	c	0	0	0	0	0	0	0	No	Yes	Yes	Yes	No	No	Yes	No	Bamhani		
c	a	a	c	a		c	c	a	c	c	0	0	0	0	2	0	0	Yes	Yes	Yes	No	No	No	Yes	No	Amagudha		
c	b	a	c	b		c	c	b	c	c	0	0	0	0	2	0	0	Yes	Yes	Yes	Yes	No	No	Yes	No	Manganpur		
c	c	l	b	c		c	c	l	c	c	0	0	3	0	2	0	0	No	Yes	Yes	Yes	No	No	Yes	No	Markel		
b	b	a	a	c		c	c	a	c	c	0	0	1	0	0	0	0	No	Yes	Yes	Yes	No	No	Yes	No	Kopagudha		
b	b	a	c	c		c	c	a	c	c	0	0	1	0	0	0	0	No	Yes	Yes	Yes	No	No	Yes	No	Khutpadar		
a	a	a	b	b		b	b	a	b	b	0	0	2	0	0	0	0	No	Yes	Yes	Yes	No	No	Yes	No	Khamargaon		
b	a	a	b	b		b	b	b	b	b	0	0	0	0	3	0	0	No	Yes	Yes	Yes	No	No	No	No	Negigudha		
b	a	a	b	b		b	b	b	b	b	0	0	0	0	4	0	0	No	Yes	Yes	Yes	No	No	Yes	No	Morathpalli		
b	b	l	c	c		c	c	a	c	c	0	0	0	1	4	0	0	Yes	Yes	Yes	Yes	No	No	Yes	No	Madpal		
b	b	b	b	c		c	c	b	c	c	0	0	0	0	4	0	0	No	Yes	Yes	No	No	No	No	No	Karanpur		
c	b	b	c	c		c	c	b	b	c	0	0	0	0	2	0	0	No	Yes	Yes	No	No	Yes	No	No	Bhalugudha		
b	b	b	b	b		b	b	b	c	c	0	0	0	0	2	0	0	No	Yes	Yes	No	No	Yes	No	No	Rampal		
b	b	a	b	b		b	b	b	b	b	0	0	0	0	3	0	0	No	Yes	Yes	No	No	Yes	Yes	No	Kumharawand		
b	b	l	b	b		b	b	b	b	b	0	0	0	0	5	0	0	Yes	Yes	Yes	Yes	No	Yes	Yes	No	Kalcha		
b	b	a	b	b		b	a	b	b	b	0	0	0	0	0	0	0	No	Yes	Yes	Yes	No	Yes	Yes	No	Turenar		
b	b	a	b	b		b	b	b	b	b	0	0	0	0	0	0	0	No	Yes	Yes	Yes	No	Yes	Yes	No	Bhataguda		



CENSUS OF INDIA 2011

AMENITIES AND

Name of District:- Dhamtari

Name of CD Block:-JAGDALPUR

Sr.No.	Name village	Availability of toilet & others Yes / No				Communication and transport facilities (If amenities available code -Yes is given except for Village Pin Code ,If not available within the village , the distance range code viz; a for < 5 Kms, b for 5-10 Kms and c for 10+ kms of nearest place where facility is available is given).																
		Community toilet including bath.	Community toilet excluding bath.	Rural sanitary mart or sanitary hardware outlet available near the village.	Community bio- gas or recycle of waste for productive use.	Post office(PO)	Sub post office (SPO)	Post & Telegraph office (P&TO)	Village Pin Code	Telephones (Land lines)	Public call office (PCO)	Mobile phone coverage	Internet cafes/ Common service centre (CSC)	Private courier facility	Bus service (Public & Private)	Railway stations	Auto/Modified Autos	Taxis and Vans	Tractors	Cycle-pulled rickshaws(Manual & Machine driven)	Carts driven by animals	Sea/River ferry service
1	2	47	48	49	50	51	52	53	54	55	56	57	58	59	60	61	62	63	64	65	66	67
1	Bhejapadar	No	No	No	No	c	b	c	494001	c	b	b	c	c	Yes	b	b	b	b	Yes	Yes	
2	Nagarnar	No	No	No	No	Yes	Yes	c	494001	Yes	Yes	Yes	c	c	Yes	b	c	c	Yes	Yes		
3	Upanpal	No	No	No	No	c	a	c	494001	a	a	Yes	c	c	Yes	b	c	c	Yes	Yes		
4	Bijaput	No	No	No	No	c	c	c	494001	a	a	Yes	c	c	Yes	a	c	c	Yes	Yes	Yes	
5	Kasturi	No	No	No	No	a	a	c	494001	c	c	Yes	c	c	Yes	a	c	c	Yes	Yes		
6	Dhanpunji	No	No	No	No	Yes	Yes	c	494001	Yes	Yes	b	c	c	Yes	b	Yes	Yes	Yes	Yes	Yes	
7	Chokawada	No	No	No	No	a	a	c	494001	c	c	Yes	c	c	Yes	a	c	c	Yes	Yes		
8	Jiragaon	No	No	No	No	c	a	c	494001	Yes	Yes	c	c	a	Yes	a	a	a	Yes	Yes		
9	Bagraur	No	No	No	No	c	a	c	494001	a	a	Yes	c	c		a	c	a	a	Yes		
10	Kerazodi																					
11	Khidakhad																					
12	Kumhali	No	No	No	No	c	a	c	494001	Yes	a	Yes	c	c	Yes	Yes	a	a	a	Yes	Yes	
13	Bamhani	No	No	No	No	Yes	b	c	494001	b	c	Yes	c	c	Yes	a	c	a	Yes	Yes		
14	Amagudha	No	No	No	No	Yes	a	c	494001	a	b	Yes	c	c	Yes	Yes	c	Yes	Yes	Yes		
15	Manganpur	No	No	No	No	c	a	c	494001	a	c	Yes	c	c	Yes	b	c	a	Yes	Yes		
16	Markel	No	No	No	No	c	Yes	c	494001	Yes	Yes	Yes	c	c	Yes	Yes	c	Yes	Yes	Yes		
17	Kopagudha	No	No	No	No	c	a	c	494001	Yes	a	Yes	c	a	Yes	a	a	a	a	Yes	Yes	
18	Khutpadar	No	No	No	No	c	a	c	494001	Yes	a	Yes	c	c	Yes	a	c	a	Yes	Yes		
19	Khamargaon	No	No	No	No	b	b	b	494001	Yes	a	Yes	b	b	Yes	a	a	a	Yes	Yes		
20	Negigudha	No	No	No	No	b	a	b	494001	Yes	b	Yes	b	b	Yes	c	b	b	b	Yes	Yes	
21	Morathpalli	No	No	No	No	b	a	b	494001	Yes	Yes	b	Yes	b		Yes	c	b	b	b		
22	Madpal	No	No	No	No	Yes	Yes	a	494450	c	c	Yes	c	c	Yes	c	Yes	a	Yes	Yes	Yes	
23	Karanpur	No	No	No	No	c	b	b	494001	b	b	b	c	c		b	a	b	b	Yes	Yes	
24	Bhalugudha	No	No	No	No	c	b	b	494001	b	b	b	c	c		b	b	b	b	Yes	Yes	
25	Rampal	No	No	No	No	c	b	a	494001	c	b	b	c	c		b	b	b	a	Yes	Yes	
26	Kumharawand	No	No	No	No	b	a	b	494001	a	b	Yes	b	b		c	b	b	b	Yes	Yes	
27	Kalcha	No	No	No	No	a	b	b	494001	Yes	b	Yes	b	b		b	b	b	b	Yes	Yes	
28	Turenar	No	No	No	No	b	b	b	494001	b	b	Yes	b	b	Yes	b	b	b	Yes	Yes	Yes	
29	Bhataguda	No	No	No	No	b	b	b	494001	b	b	Yes	b	b	Yes	b	b	b	Yes	Yes	Yes	

**- VILLAGE DIRECTORY**

LAND USE ( AS IN 2009 )

Location CodeNo:-412

Location CodeNo:-0131

Village connected to highways,village roads, banks & credit societies (If amenities available code -Yes is given, If not available within the village , the distance range code viz; a for < 5 Kms, b for 5-10 Kms and c for 10+ kms of nearest place where facility is available is given).

Availability of miscellaneous facilities (If amenities available code -Yes is given, If not available within the village , the distance range code viz; a for < 5 Kms, b for 5-10 Kms and c for 10+ kms of nearest place where facility is available is given).

68	69	70	71	72	73	74	75	76	77	78	79	80	81	82	83	84	85	86	87	88	89	90	91	2	
Connected to national highway(NH)	Connected to state highway(SH)	Connected to major district road (MDR)	Connected to others district road	Pucca roads	Kutchcha roads	Water bounded macadam(WBM) roads	Navigable waterway (river/canal)(NW)	Footpaths (FP)	Commercial & Co-operative Banks	ATM	Agricultural Credit Societies	Self-Help Group (SHG)	Public distribution system (PDS) shop	Mandis / Regular market	Weekly Haat	Agricultural marketing society	Integrated Child Development Scheme (Nutritional Centres)	Anganwadi Centre (Nutritional Centres)	Others (Nutritional Centres)	ASHA (Accredited Social Health Activist)	Community centre with/without TV	Sports Field,	Sports Club / Recreation Centre	Name of Village	
b	b	Yes	Yes	Yes	Yes	Yes	c		b	c	b	Yes	Yes	b	b	b	Yes	Yes	Yes	Yes	c	Yes	c	Bhejapadar	
Yes	Yes	Yes	Yes	Yes	Yes	Yes	c		Yes	c	Yes	Yes	Yes	Yes	Yes	Yes	c	Yes	Yes	Yes	c	Yes	c	Nagarnar	
a	a	a	Yes	Yes	Yes	Yes	c		a	c	c	Yes	Yes	a	a	a	c	Yes	Yes	Yes	c	a	c	Upanpal	
a	a	a	Yes	Yes	Yes	Yes	c		a	c	c	Yes	a	c	a	a	c	Yes	Yes	c	c	a	c	Bijapur	
Yes	c	Yes	Yes				c		a	c	a	Yes	Yes	c	a	c	c	Yes	Yes	Yes	Yes	c	c	Kasturi	
Yes	Yes	Yes	Yes	Yes	Yes	Yes	c		b	c	b	Yes	Yes	b	Yes	b	Yes	Yes	Yes	Yes	c	Yes	c	Dhanpunji	
Yes	c	Yes	Yes	Yes	Yes	Yes	c		a	c	a	Yes	Yes	c	a	c	c	Yes	Yes	Yes	c	c	c	Chokawada	
a	Yes	Yes	Yes	Yes	Yes	Yes			a	c	a	Yes	a	c	b	c	c	Yes	Yes	Yes	c	a	c	Jiragaon	
a	a	a	Yes	Yes	Yes	Yes			a	c	a	Yes	a	c	b	c	c	Yes	Yes	c	Yes	a	c	Bagraur	
																								Kerazodi	
																									Khidakhad
a	a	Yes	Yes	Yes	Yes	Yes			a	c	a	Yes	Yes	c	b	c	c	Yes	Yes	Yes	c	a	c	Kumhali	
a	a	Yes	Yes	Yes	Yes	Yes	b		Yes	c	Yes	Yes	Yes	b	b	Yes	c	Yes	Yes	Yes	c	b	c	Bamhani	
Yes	Yes	Yes	Yes	Yes	Yes	Yes	b		a	c	a	Yes	Yes	a	a	a	c	Yes	Yes	Yes	c	a	c	Amagudha	
a	a	Yes	Yes	Yes	Yes	Yes	a		a	c	a	Yes	a	b	b	a	c	Yes	Yes	Yes	c	a	c	Manganpur	
Yes	Yes	Yes	Yes	Yes	Yes	Yes			a	c	a	Yes	Yes	c	b	c	c	Yes	Yes	Yes	Yes	Yes	c	Markel	
a	Yes	Yes	Yes	Yes	Yes	Yes	Yes		b	c	b	Yes	a	c	b	c	c	Yes	Yes	c	Yes	a	c	Kopagudha	
a	c	Yes	Yes	Yes	Yes	Yes			a	c	a	Yes	a	c	b	c	c	Yes	Yes	c	c	a	c	Khutpadar	
a	b	Yes	Yes	Yes	Yes	Yes			a	b	a	Yes	Yes	b	b	a	b	Yes	Yes	b	b	a	b	Khamargaon	
b	b	b	b	Yes	Yes	Yes			b	b	b	Yes	Yes	b	a	a	b	Yes	Yes	Yes	b	Yes	b	Negigudha	
b	b	b	b	Yes	Yes	Yes			b	b	b	Yes	c	b	a	b	b	Yes	Yes	Yes	b	Yes	b	Morathpalli	
a	b	a	Yes	Yes	Yes	Yes	c		Yes	c	Yes	Yes	Yes	Yes	Yes	Yes	Yes	Yes	Yes	Yes	c	Yes	c	Madpal	
b	b	b	a	Yes	Yes	Yes	c		b	c	b	Yes	Yes	b	b	b	Yes	Yes	Yes	Yes	c	b	c	Karanpur	
b	b	a	a	Yes	Yes	Yes			Yes	c	Yes	Yes	a	b	b	Yes	c	Yes	Yes	Yes	c	a	c	Bhalugudha	
b	b	b	Yes	Yes	Yes	Yes	c		b	c	b	Yes	a	b	b	b	Yes	Yes	Yes	Yes	b	b	c	Rampal	
b	b	b	a	a	Yes	Yes			b	b	b	Yes	a	b	b	b	b	Yes	Yes	Yes	b	a	b	Kumharawand	
b	b	b	b	Yes	Yes	Yes			b	b	b	Yes	Yes	b	b	b	b	Yes	Yes	Yes	b	Yes	b	Kalcha	
b	b	Yes	Yes	Yes	Yes	Yes			b	b	b	Yes	Yes	b	b	b	b	Yes	Yes	Yes	b	b	b	Turenar	
b	b	Yes	Yes	Yes	Yes	Yes			b	b	b	Yes	a	b	b	b	b	Yes	Yes	b	b	Yes	b	Bhataguda	

CENSUS OF INDIA 2011

AMENITIES AND

Name of District:- Dhamtari

Name of CD Block:-JAGDALPUR

Name of Village		Availability of electricity (Yes/No)										Land Use					
		Name										Nearest Town	Area under different types of land				
1	2	92	93	94	95	96	97	98	99	100	101	102	103	104	105	106	107
1	Bhejapadar	c	c	c	c	Yes	Yes	No	No	No	Yes	Jagdalpur	c	10	32.2	0	26.8
2	Nagarnar	c	c	Yes	Yes	Yes	Yes	No	No	No	Yes	Jagdalpur	c	0	169	0	70
3	Upanpal	c	c	Yes	c	Yes	Yes	No	No	No	Yes	Jagdalpur	c	0	28.6	0	16.6
4	Bijaput	c	c	a	Yes	a	a	No	No	No	Yes	Jagdalpur	c	0	11.2	0	4.8
5	Kasturi	c	c	Yes	Yes	Yes	Yes	Yes	Yes	No	No	Jagdalpur	c	0	29.5	0	15
6	Dhanpunji	c	c	c	Yes	Yes	Yes	No	No	No	Yes	Jagdalpur	c	0	31.2	0	76.5
7	Chokawada	c	c	Yes	Yes	Yes	Yes	Yes	Yes	No	No	Jagdalpur	c	587.9	68.9	0	195.2
8	Jiragaon	c	c	a	Yes	a	a	Yes	No	No	No	Jagdalpur	c	69.8	9.3	0	5.3
9	Bagraur	c	c	a	c	a	a	No	No	No	Yes	Jagdalpur	c	0	1.3	0	0
10	Kerazodi											Jagdalpur	c	71.5	135.4	0	0
11	Khidakhad											Jagdalpur	c	0	47	13.6	0
12	Kumbhali	c	c	Yes	Yes	Yes	Yes	No	No	No	Yes	Jagdalpur	c	51	11.7	0	6
13	Bamhani	c	c	Yes	Yes	Yes	Yes	Yes	Yes	No	No	Jagdalpur	c	27.8	23.9	0	8.8
14	Amagudha	c	c	Yes	Yes	Yes	Yes	No	No	No	Yes	Jagdalpur	c	50.7	34.2	0	22.1
15	Manganpur	c	c	a	Yes	Yes	a	No	No	No	Yes	Jagdalpur	c	0	23.1	0	14
16	Markel	c	c	Yes	Yes	Yes	Yes	No	No	No	Yes	Jagdalpur	c	238.9	117.7	0	32
17	Kopagudha	c	c	c	Yes	Yes	Yes	No	No	No	Yes	Jagdalpur	c	0	26.3	0	22
18	Khutpadar	c	c	a	Yes	Yes	a	No	No	No	Yes	Jagdalpur	c	0	11	0	3
19	Khamargaon	b	b	Yes	Yes	Yes	Yes	No	No	No	Yes	Jagdalpur	b	0	13.4	0	3
20	Negigudha	b	b	a	b	Yes	a	No	No	No	Yes	Jagdalpur	b	0	5.5	0	1.9
21	Morathpalli	b	b	a	b	Yes	a	No	No	No	Yes	Jagdalpur	b	7.9	5	0	2.3
22	Madpal	c	c	c	Yes	Yes	Yes	No	No	No	Yes	Jagdalpur	c	653.6	58.6	0	180.9
23	Karanpur	c	c	c	Yes	Yes	Yes	No	No	No	Yes	Jagdalpur	c	0	26.4	3.5	21.8
24	Bhalugudha	c	c	c	c	Yes	Yes	No	No	No	Yes	Jagdalpur	c	4.7	8	0	1.3
25	Rampal	c	c	c	c	Yes	Yes	No	No	No	Yes	Jagdalpur	c	82.8	9.3	0	1.3
26	Kumharawand	b	b	a	b	b	a	Yes	No	No	No	Jagdalpur	b	9.5	20.4	0	1.1
27	Kalcha	b	b	Yes	b	Yes	Yes	Yes	Yes	No	No	Jagdalpur	b	0	83.8	0	111.2
28	Turenar	b	b	Yes	b	Yes	Yes	No	No	No	Yes	Jagdalpur	b	0	36.3	0	54.4
29	Bhataguda	b	b	a	b	Yes	a	No	No	No	Yes	Jagdalpur	b	0	50.4	0	25.9

**- VILLAGE DIRECTORY**

LAND USE ( AS IN 2009 )

Location CodeNo:-412

Location CodeNo:-0131

Land Use														Name of three most important commodities manufactured	Name of Village	Serial Number
Land use ( in hectares rounded up to one decimal place)							Area irrigated by source (in hectare).									
108	109	110	111	112	113	114	115	116	117	118	119	120	121	122		
Land Under Miscellaneous Tree Crops etc.	Culturable Waste Land	Fallow lands other than current fallows	Current Fallows	Net Area Sown	Total Irrigated Land Area	Total Un-irrigated Land Area	Canals ( C )	Wells/Tube-wells(W/TW)	Tanks/Lakes(T/L)	Water Falls(WF)	Others(O)	First	Second	Third		
0	0	10.6	1.3	167.6	11.9	167.6	0	0	0	0	12				Bhejapadar	1
0	320.8	25.8	62.7	604.5	25.2	604.5	0	25.2	0	0	0				Nagarnar	2
0	0	2.5	13.1	186.9	6	186.9	0	6	0	0	0				Upanpal	3
0	0.5	0.8	0.6	59	2.3	59	0	2.3	0	0	0				Bijaput	4
0	33.2	60.1	19.8	172.1	3	172.1	0	3	0	0	0				Kasturi	5
0	0.5	13.2	2.9	352.1	4.5	352.1	0	4.5	0	0	0				Dhanpunji	6
0	13.7	23.2	6	316.7	2.2	293.8	0	2.2	0	0	0				Chokawada	7
14.1	13.9	38.5	28.1	92.7	14.4	144.8	0	0	0	0	14				Jiragaon	8
0	0	8.8	9.5	33.7	0.5	51.5	0	0	0	0	0.5				Bagraur	9
0	0	0	0	0	0	0	0	0	0	0	0				Kerazodi	10
0	0	0	0	0	0	0	0	0	0	0	0				Khidakhad	11
1.8	31.3	16	10.3	201.5	0.5	201	0	0	0	0	0.5				Kumhali	12
0	2.1	10.4	10.8	144.5	0.8	144.5	0	0.8	0	0	0				Bamhani	13
0	18.4	15.3	18.9	155.5	0	155.5	0	0	0	0	0				Amagudha	14
0	3.9	4	25.7	102.9	0.4	102.9	0	0.4	0	0	0				Manganpur	15
211.3	11.8	34.1	36.1	703.2	45	728.4	0	6.3	0	0	39				Markel	16
7.5	86.8	26.3	34.4	163.5	7.8	215.4	0	1.5	0	0	6.3				Kopagudha	17
10.6	8	4	2.8	212.8	16	203.6	0	0	0	0	16				Khutpadar	18
20	2.3	0	14.8	204.6	6.2	223.5	0	0	0	0	6.2				Khamargaon	19
0	0	0.4	0.1	91.8	2.3	89.1	0	2.3	0	0	0				Negigudha	20
0	0	4.1	11.5	66.7	1.4	65.3	0	1.4	0	0	0				Morathpalli	21
0	0	150.2	6.7	472.2	4.5	472.2	0	0	0	0	4.5				Madpal	22
0	0	170.9	16.7	206.5	5	206.5	0	0	0	0	5				Karanpur	23
0	0	12.6	5.1	28.4	3.5	28.4	0	0	0	0	3.5				Bhalugudha	24
0	0	8.4	2.5	28.3	2	0	0	0	0	0	2				Rampal	25
0	4.4	6.3	10.2	73.9	2.5	68.1	0	0	0	0	2.5				Kumharawand	26
0	40	25.2	13.3	338.6	10	338.6	0	10	0	0	0				Kalcha	27
0	18.1	16.2	49.2	129.6	1.4	129.6	0	1.4	0	0	0				Turenar	28
0	18.8	6.1	10.1	120.5	9.8	120.5	0	9.8	0	0	0				Bhataguda	29

Sr.No.	Name village	Location code no.	Total area of the village ( in hectares rounded up to one decimal place)	Total population ( 2011 census )	Number of households (2011 census)	Number of educational amenities available. (If not available within the village , the distance range code viz; a for < 5 Kms, b for 5-10 Kms and c for 10+ kms of nearest place where facility is available is given).													
						Pre-Primary school (PP)	Primary school (P)	Middle school (M)	Secondary School (S)	Senior Secondary school (SS)	Degree college of arts science & commerce (ASC)	Engineering college(EC)	Medical college (MC)	Management institute (MI)	Polytechnic (Pt)	Vocational training school /ITI	Non-formal training centre (NFTC)	Special school for disabled (SSD)	Others (specify)
1	2	3	4	5	6	7	8	9	10	11	12	13	14	15	16	17	18	19	20
30	Garawand Kalan	449067	287	866	211	a	2	1	a	a	b	b	b	b	b	b	b	b	b
31	Dhurguda	449068	401.8	1607	383	a	2	1	a	a	b	b	b	b	b	b	b	b	b
32	Garawand Khurd	449069	148.3	653	162	b	1	a	b	b	c	c	c		c	b		c	
33	Babusemra	449070	195.6	1141	285	b	1	1	b	b	b	b	b	b	b	c	b	b	
34	Burundwadasemra	449071	104.2	906	221	a	1	1	b	b	b	b	b	b	b	c	b	b	
35	Ataphariseemra	449072	105.9	274	55	a	a	a	b	b	b	b	b	b	b	c		b	
36	Naktisemera	449073	284.1	903	231	a	2	1	a	a	b	b	b	b	b	b	b	b	b
37	Teli Semra	449074	23.6	84	19	a	1	a	b	b	b	b	b	b	b	c	b	b	
38	Adawal	449075	201.8	3945	888	2	5	5	2	1	a	a	a	a	a	a	a	a	
39	Kusumpal	449076	124.8	390	82	1	2	1	1	a	b	b	b	b	b	b	b	b	
40	Billori	449077	1009.5	3275	786	b	4	2	b	b	b	b	b	b	b	b	b	b	
41	Chitapadar	449078	179.5	669	173	b	1	1	b	b	b	b	b	b	b	b	b	b	
42	Kurandi	449079	2733	4585	1069	b	8	3	b	b	c	c	c	c	c	c	c	c	
43	Kawapal	449080	837.2	531	104	c	1	1	c	c	c	c	c	c	c	c	c	c	
44	Alkuralis Taipadar	449081	137.5	147	33	c	1	b	c	c	c	c	c	c	c	c	c	c	
45	Chor-Raas	449082	192.2	0	0														
46	Gadaghat	449083	405	0	0														
47	Kalaguda	449084	266.4	220	63	c	1	1	c	c	c	c	c	c	c	c		c	
48	Gumalwada	449085	758.6	498	102	c	2	1	c	c	c	c	c	c	c	c		c	
49	Karkaguda	449086	661	0	0														
50	Gudiya	449087	315.6	187	42	c	1	a	c	c	c	c	c	c	c	c	c	c	
51	Tamarwada	449088	254	0	0														
52	Chitalgur	449089	640	572	113	c	1	a	c	c	c	c	c	c	c	c		c	
53	Netanar	449090	1780.9	1981	420	b	7	3	b	b	c	c	c	c	c	c	1	c	
54	Milkulwada	449091	160.6	156	32	c	1	b	c	c	c	c	c	c	c	c		c	
55	Kudhurwada	449092	144.7	0	0														
56	Champal	449093	45.8	0	0														
57	Nagalsar	449094	268.8	437	81	c	1	1	c	c	c	c	c	c	c	c		c	
58	Kolawada	449095	306.2	375	72	b	1	1	b	b	c	c	c	c	c	c		c	
59	Chachalgur	449096	311.2	353	86	1	1	b	b	b	c	c	c	c	c	c	c	c	
60	Kawalikalan	449097	536.6	893	225	a	2		a	a	c	c	c	c	c	c	c	c	
61	Parali	449098	226.3	343	80	a	1	a	a	a	c	c	c	c	c	c	c	c	
62	Chhotebodal	449099	54.3	145	39	b	1	a	b	b	c	c	c	c	c	c		c	

Number of Medical Amenities available. (If not available within the village , the distance range code viz; a for < 5 Kms, b for 5-10 Kms and c for 10+ kms of nearest place where facility is available is given).											Number of Non-Government Medical Amenities available.					Availability of drinking water - Yes / No					Name village					
Community health centre (CHC)	Primary health centre (PHC)	Primary health sub centre (PHS)	Maternity and child welfare centre (MCW)	T.B. clinic (TBC)	Hospital-allopathic (HA)	Hospital-alternative medicine (HO)	Dispensary (D)	Veterinary hospital (VH)	Mobile health clinic (MHC)	Family welfare centre (FWC)	Charitable non Govt. hospital/Nursing home.	Medical practitioner with MBBS Degree	Medical practitioner with other degree	Medical practitioner with no degree	Traditional practitioner and faith healer .	Medicine Shop	Others	Tap water (Treated/Untreated)	Well water (Covered / Uncovered well)	Hand Pump		Tube wells / Bore well	Spring	River / Canal	Tank / Pond / Lake	Others
21	22	23	24	25	26	27	28	29	30	31	32	33	34	35	36	37	38	39	40	41	42	43	44	45	46	2
b	a	a	b	b		b	a	b	b	b	0	0	0	0	0	0	0	Yes	Yes	Yes	Yes	No	No	No	No	Garawand Kalan
a	a	a	b	b		b	a	a	b	b	0	0	2	0	0	0	0	Yes	Yes	Yes	Yes	No	Yes	Yes	No	Dhurguda
b	b	a	b	b		b	b	b	b	b	0	0	0	0	4	0	0	No	Yes	Yes	Yes	No	No	Yes	No	Garawand Khurd
c	b	1	b	b		b	b	b	b	b	0	0	0	0	2	0	0	Yes	Yes	Yes	Yes	No	No	Yes	No	Babusemra
c	b	a	b	b		b	b	b	b	b	0	0	0	1	0	0	0	Yes	Yes	Yes	Yes	No	No	Yes	No	Burundwadasemra
c	b	a	b	b		b	b	b	b	b	0	0	0	1	0	0	0	Yes	Yes	Yes	Yes	No	No	Yes	No	Atapharisemra
b	a	b	a	b		a	a	a	b	b	0	0	0	0	0	0	0	No	Yes	Yes	Yes	No	No	Yes	No	Naktisemera
c	b	a	b	b		b	b	b	b	b	0	0	0	0	0	0	0	Yes	Yes	Yes	Yes	No	No	Yes	No	Teli Semra
a	1	1	1	a		1	1	1	a	a	1	0	0	3	1	1	0	Yes	Yes	Yes	Yes	No	No	Yes	No	Adawal
b	a	b	a	b		a	a	a	b	b	0	0	0	0	0	0	0	No	Yes	Yes	Yes	No	No	Yes	No	Kusumpal
b	b	b	b	b		b	b	b	b	b	0	0	0	0	0	0	0	No	Yes	Yes	Yes	No	No	Yes	No	Billori
b	b	b	b	b		b	b	b	b	b	0	0	0	0	0	0	0	No	Yes	Yes	Yes	No	No	No	No	Chitapadar
c	1	1	c	c				1	c	c	0	0	0	0	4	0	0	Yes	Yes	Yes	Yes	No	No	Yes	No	Kurandi
c	b	b	c	c		c	c	c	c	c	0	0	0	0	2	0	0	No	Yes	Yes	Yes	No	No	No	No	Kawalpal
c	c	c	c	c		c	c	c	c	c	0	0	0	0	1	0	0	No	Yes	Yes	No	No	No	No	No	Alkuralis Taipadar
																										Chor-Raas
																										Gadaghat
c	b	b	c	c		c	c	c	c	c	0	0	0	0	2	0	0	No	Yes	Yes	No	No	No	No	No	Kalaguda
c	c	1	c	c		c	c	c	c	c	0	0	0	0	2	0	0	No	Yes	Yes	No	No	No	No	No	Gumalwada
																										Karkaguda
c	c	a	c	c		c	c	c	c	c	0	0	0	0	5	0	0	No	Yes	Yes	No	No	No	Yes	No	Gudiya
																										Tamarwada
c	c	c	c	c		c	c	c	c	c	0	0	0	0	10	0	0	No	Yes	Yes	No	No	Yes	Yes	No	Chitalgur
b	c	1	c	c		c	1	b	c	c	0	0	0	0	15	0	0	No	Yes	Yes	No	Yes	No	Yes	No	Netanar
c	c	b	c	c		c	c	c	c	c	0	0	0	0	0	0	0	No	Yes	No	No	No	No	No	No	Milkulwada
																										Kudhurwada
																										Champal
c	c	b	c	c		c	c	c	c	c	0	0	0	0	0	0	0	No	Yes	Yes	No	No	No	Yes	No	Nagalsar
b	c	a	c	c		c	c	b	c	c	0	0	0	0	0	0	0	No	Yes	Yes	No	No	No	Yes	No	Kolawada
b	b	b	b	c		c	c	b	c	c	0	0	0	0	0	0	0	No	Yes	Yes	Yes	No	No	Yes	No	Chachalgur
a	a	a	a	c		c	c	c	c	c	0	0	0	0	0	0	0	No	Yes	Yes	No	No	No	Yes	No	Kawalikalan
a	a	a	a	c		c	c	a	c	c	0	0	0	0	0	0	0	No	Yes	Yes	No	No	No	Yes	No	Parali
b	b	a	a	c		c	c	a	c	c	0	0	0	0	2	0	0	No	No	Yes	No	No	No	No	No	Chhotobodol

Sr.No.	Name village	Availability of toilet & others Yes / No				Communication and transport facilities (If amenities available code -Yes is given except for Village Pin Code ,If not available within the village , the distance range code viz; a for < 5 Kms, b for 5-10 Kms and c for 10+ kms of nearest place where facility is available is given).																
		Community toilet including bath.	Community toilet excluding bath.	Rural sanitary mart or sanitary hardware outlet available near the village.	Community bio- gas or recycle of waste for productive use.	Post office(PO)	Sub post office (SPO)	Post & Telegraph office (P&TO)	Village Pin Code	Telephones (Land lines)	Public call office (PCO)	Mobile phone coverage	Internet cafes/ Common service centre (CSC)	Private courier facility	Bus service (Public & Private)	Railway stations	Auto/Modified Autos	Taxis and Vans	Tractors	Cycle-pulled rickshaws(Manual & Machine driven)	Carts driven by animals	Sea /River ferry service
1	2	47	48	49	50	51	52	53	54	55	56	57	58	59	60	61	62	63	64	65	66	67
30	Garawand Kalan	No	No	No	No	b	a	b	494001	b	b	Yes	b	b	Yes	b	b	b	Yes		Yes	
31	Dhurguda	No	No	No	No	b	a	b	494001	a	a	Yes	b	b	Yes	b	a	b	Yes		Yes	
32	Garawand Khurd	No	No	No	No	b	b	b	494001	a	b	Yes	b	b	Yes	c	b	b	b	Yes	Yes	
33	Babusemra	No	No	No	No	Yes	Yes	b	494001	Yes	b	Yes	b	b	Yes	b	b	b	Yes		Yes	
34	Burundwadasemra	No	No	No	No	b	a	b	494001	Yes	b	Yes	b	b	Yes	b	Yes	Yes	Yes	Yes	Yes	
35	Atapharisemra	No	No	No	No	b	a	b	494001	Yes	b	Yes	b	b	Yes	b	b	b	Yes		Yes	
36	Naktisemera	No	No	No	No	b	a	b	494001	Yes	a	Yes	b	b	Yes	Yes	a	a	Yes	Yes	Yes	
37	Teli Semra	No	No	No	No	b	a	b	494001	a	b	Yes	b	b	Yes	b	b	b	Yes		Yes	
38	Adawal	No	No	No	No	Yes	Yes	a	494223	Yes	Yes	Yes	a	a	Yes	a	Yes	Yes	Yes	Yes	Yes	
39	Kusumpal	No	No	No	No	b	a	b	494001	Yes	a	Yes	b	b	Yes	a	a	a	a	Yes	Yes	
40	Billori	No	No	No	No	b	b	b	494001	Yes	b	Yes	b	b	Yes	b	b	b	Yes	Yes	Yes	
41	Chitapadar	No	No	No	No	b	a	b	494001	a	b	Yes	b	b	Yes	b	b	b	a	Yes	Yes	
42	Kurandi	No	No	No	No	Yes	Yes	c	494001	Yes	b	Yes	c	c	Yes	b	c	b	Yes		Yes	
43	Kawalpal	No	No	No	No	c	c	c	494001	c	c	c	c	c		c	c	c	b		Yes	
44	Alkuralis Taipadar	No	No	No	No	c	c	c	494001	c	c	c	c	c		c	c	c	b			
45	Chor-Raas																					
46	Gadaghat																					
47	Kalaguda	No	No	No	No	c	c	c	494001	c	c	c	c	c		c	c	c	b		Yes	
48	Gumalwada	No	No	No	No	c	c	c	494001	c	c	c	c	c		c	c	c	Yes		Yes	
49	Karkaguda																					
50	Gudiya	No	No	No	No	c	a	c	494001	c	c	c	c	c		c	c	c	c	Yes	b	
51	Tamarwada																					
52	Chitalgur	No	No	No	No	c	c	c	494001	c	c	c	c	c		c	c	c	c	Yes	b	
53	Netanar	No	No	No	No	Yes	Yes	c	494001	c	c	c	c	c		c	c	c	c	Yes	Yes	
54	Milkulwada	No	No	No	No	c	b	c	494001	c	c	c	c	c		c	c	c	c	Yes	Yes	
55	Kudhurwada																					
56	Champal																					
57	Nagalsar	No	No	No	No	c	b	c	494001	c	c	c	c	c		c	c	c	c	Yes	Yes	
58	Kolawada	No	No	No	No	c	a	c	494001	c	c	c	c	c		c	c	c	c	Yes	Yes	
59	Chachalgur	No	No	No	No	Yes	b	c	494669	c	c	Yes	c	c	Yes	c	c	c	c		Yes	
60	Kawalikalan	No	No	No	No	c	a	c	494001	c	c	Yes	c	c	Yes	c	c	c	c		Yes	
61	Parali	No	No	No	No	c	a	c	494223	c	c	Yes	c	c	Yes	c	c	c	c		Yes	
62	Chhotobodol	No	No	No	No	c	c	c	494665	c	c	Yes	c	c		c	c	c	a		Yes	

Village connected to highways,village roads, banks & credit societies (If amenities available code -Yes is given, If not available within the village , the distance range code viz; a for < 5 Kms, b for 5-10 Kms and c for 10+ kms of nearest place where facility is available is given).

Availability of miscellaneous facilities (If amenities available code -Yes is given, If not available within the village , the distance range code viz; a for < 5 Kms, b for 5-10 Kms and c for 10+ kms of nearest place where facility is available is given).

68	69	70	71	72	73	74	75	76	77	78	79	80	81	82	83	84	85	86	87	88	89	90	91	2
Connected to national highway(NH)	Connected to state highway(SH)	Connected to major district road (MDR)	Connected to others district road	Pucca roads	Kutcha roads	Water bounded macadam(WBM) roads	Navigable waterway (river/canal)(NW)	Footpaths (FP)	Commercial & Co-operative Banks	ATM	Agricultural Credit Societies	Self-Help Group (SHG)	Public distribution system (PDS) shop	Mandis / Regular market	Weekly Haat	Agricultural marketing society	Integrated Child Development Scheme (Nutritional Centres)	Anganwadi Centre (Nutritional Centres)	Others (Nutritional Centres)	ASHA (Accredited Social Health Activist)	Community centre with/without TV	Sports Field,	Sports Club / Recreation Centre	Name of Village
b	b	Yes	Yes	Yes	Yes	Yes			b	b	b	Yes	a	b	b	b	b	Yes	Yes	b	b	Yes	b	Garawand Kalan
a	b	Yes	Yes	Yes	Yes	Yes			b	b	b	Yes	Yes	b	b	b	b	Yes	Yes	Yes	Yes	Yes	b	Dhurguda
b	b	b	b	Yes	Yes	Yes			b	b	b	Yes	a	b	a	b	b	Yes	Yes	Yes	b	Yes	b	Garawand Khurd
a	Yes	Yes	Yes	Yes	Yes	Yes			a	b	b	Yes	a	b	b	b	b	Yes	Yes	Yes	b	Yes	b	Babusemra
Yes	Yes	Yes	Yes	Yes	Yes	Yes			Yes	b	b	Yes	Yes	b	b	b	b	Yes	Yes	Yes	b	b	b	Burundwadasemra
a	b	Yes	Yes	Yes	Yes	Yes			a	b	b	Yes	a	b	b	b	b	Yes	Yes	Yes	b	a	b	Atapharisemra
Yes	b	Yes	Yes	Yes	Yes	Yes	b		a	b	b	Yes	a	b	b	b	b	Yes	Yes	b	a	a	b	Naktisemera
Yes	Yes	Yes	Yes	Yes	Yes	Yes			a	b	b	Yes	a	b	b	b	b	Yes	Yes	Yes	b	a	b	Teli Semra
Yes	a	Yes	Yes	Yes	Yes	Yes	a		Yes	a	a	Yes	Yes	a	a	a	Yes	Yes	Yes	Yes	Yes	Yes	a	Adawal
a	b	Yes	Yes	Yes	Yes	Yes	b		a	b	b	a	a	b	b	b	b	Yes	Yes	b	Yes	Yes	b	Kusumpal
b	b	Yes	Yes	Yes	Yes	Yes	b		b	b	b	Yes	Yes	b	b	b	b	Yes	Yes	Yes	b	b	b	Billori
Yes	b	Yes	Yes	Yes	Yes	Yes	b		b	b	b	a	a	b	b	b	b	Yes	Yes	b	b	a	b	Chitapadar
Yes	Yes	Yes	Yes	Yes	Yes	Yes			Yes	c	c	Yes	Yes	c	b	c	c	Yes	Yes	Yes	b	Yes	c	Kurandi
c	c	c	c	c	Yes	Yes			c	c	c	Yes	Yes	c	c	c	c	Yes	Yes	Yes	b	c	c	Kawapal
c	c	c	c	c	Yes	Yes			c	c	c	Yes	b	c	c	c	c	Yes	Yes	Yes	c	c	c	Alkuralis Taipadar
																								Chor-Raas
																								Gadaghat
c	c	c	c	c	Yes	Yes			c	c	c	Yes	b	c	c	c	c	Yes	Yes	Yes	b	c	c	Kalaguda
c	c	c	c	c	Yes	Yes			c	c	c	Yes	c	c	c	c	c	Yes	Yes	Yes	c	c	c	Gumalwada
																								Karkaguda
c	c	c	c	c	Yes	b	c		c	c	c	Yes	a	c	c	c	c	Yes	Yes	c	c	c	c	Gudiya
																								Tamarwada
c	c	c	c	c	Yes	c	c		c	c	c	Yes	a	c	c	c	c	Yes	Yes	c	c	c	c	Chitalgur
c	c	c	c	Yes	Yes	Yes	c		b	c	c	Yes	Yes	c	b	c	c	Yes	Yes	Yes	c	c	c	Netanar
c	c	c	c	Yes	Yes	Yes			b	c	c	Yes	b	c	b	c	c	Yes	Yes	Yes	c	c	c	Milkulwada
																								Kudhurwada
																								Champal
c	c	c	c	Yes	Yes	Yes			c	c	c	Yes	b	c	c	c	c	Yes	Yes	c	c	c	c	Nagalsar
c	c	c	b	b	Yes	Yes	c		b	c	c	Yes	Yes	c	b	c	c	Yes	Yes	Yes	c	c	c	Kolawada
c	c	c	c	Yes	Yes	Yes	c		b	c	b	Yes	b	c	b	c	c	Yes	Yes	Yes	c	c	c	Chachalgur
c	c	c	c	Yes	Yes	Yes	c		a	c	c	Yes	Yes	c	a	c	c	c	Yes	Yes	c	c	c	Kawalikalan
c	c	c	c	Yes	Yes	Yes	c		a	c	a	Yes	a	c	a	c	c	Yes	Yes	Yes	c	c	c	Parali
c	c	c	c	Yes	Yes	Yes	c		b	c	a	a	a	c	b	a	c	a	Yes	Yes	c	c	c	Chhotobodol



en, If not available within the village , the distance place where facility is available is given).

Availability of electricity (Yes/No)

Land Use

Nearest Town

Area under different types of la

1	2	92	93	94	95	96	97	98	99	100	101	102	103	Land Use			
														104	105	106	107
Name of Village	Cinema / Video Hall	Public Library	Public Reading Room	Newspaper Supply	Assembly Polling station	Birth & Death Registration Office	Power Supply for Domestic Use (ED)	Power Supply for Agricultural Use (EAG)	Power Supply for Commercial Use (EC)	Power Supply for All Uses (EA)	Name	Distance range code i.e. a for < 5 Kms, b for 5-10 Kms and c for 10+ kms .	Forests	Area under Non-agricultural Uses	Barren and Un-cultivable land	Permanent Pastures and Other Grazing Lands	
30	Garawand Kalan	b	b	a	Yes	Yes	a	No	No	No	Yes	Jagdapur	b	0	34.4	0	66.6
31	Dhurguda	b	b	Yes	Yes	Yes	Yes	No	No	No	Yes	Jagdapur	b	53.6	42.1	0	44.8
32	Garawand Khurd	b	b	Yes	b	Yes	Yes	Yes	Yes	No	No	Jagdapur	b	0	17.2	0	6.9
33	Babusemra	b	b	b	Yes	Yes	Yes	No	No	No	Yes	Jagdapur	b	0	8.4	0	0
34	Burundwadasemra	b	b	b	Yes	Yes	a	No	No	No	Yes	Jagdapur	b	0	2.9	0	0
35	Ataphariseemra	b	b	b	Yes	b	b	No	No	No	Yes	Jagdapur	b	0	1.2	0	0
36	Naktiseemra	b	b	a	Yes	Yes	a	No	No	No	Yes	Jagdapur	b	50.2	31.3	0	8.3
37	Teli Semra	b	b	b	Yes	a	a	No	No	No	Yes	Jagdapur	b	0	0.8	0	0
38	Adawal	a	Yes	Yes	Yes	Yes	Yes	No	No	No	Yes	Jagdapur	a	23.6	40.9	0	2
39	Kusumpal	b	b	Yes	Yes	a	a	No	No	No	Yes	Jagdapur	b	14.2	29.3	0	0
40	Billori	b	Yes	Yes	Yes	Yes	Yes	No	No	No	Yes	Jagdapur	b	301.3	75.3	0	9.3
41	Chitapadar	b	b	a	Yes	Yes	a	No	No	No	Yes	Jagdapur	b	1.1	19.8	0	2.6
42	Kurandi	c	c	c	Yes	Yes	Yes	No	No	No	Yes	Jagdapur	c	1089.8	123	0.1	465.8
43	Kawapal	c	c	c	c	Yes	Yes	Yes	No	No	No	Jagdapur	c	610.9	38.4	0	0
44	Alkuralis Taipadar	c	c	c	c	b	b	Yes	No	No	No	Jagdapur	c	24.4	9.2	11.3	8.4
45	Chor-Raas											Jagdapur	c	142.6	26	23.6	0
46	Gadaghat											Jagdapur	c	316.5	58.8	29.6	0
47	Kalaguda	c	c	c	c	Yes	Yes	Yes	No	No	No	Jagdapur	c	190.4	9.7	0	0
48	Gumalwada	c	c	c	c	a	c	Yes	No	No	No	Jagdapur	c	590.5	18.4	20.1	0
49	Karkaguda											Jagdapur	c	430.1	51.5	0	0
50	Gudiya	c	c	a	c	Yes	a	Yes	No	No	No	Jagdapur	c	218.6	9.2	7.1	6.4
51	Tamarwada											Jagdapur	c	0	1	29.3	0
52	Chitalgur	c	c	c	c	Yes	a	Yes	No	No	No	Jagdapur	c	487.6	10.5	36.5	8.4
53	Netanar	c	c	Yes	c	Yes	Yes	Yes	No	No	No	Jagdapur	c	0	45.8	46.8	110.4
54	Milkulwada	c	c	b	c	b	b	Yes	No	No	No	Jagdapur	c	11.5	13.1	0	5.8
55	Kudhurwada											Jagdapur	c	131	6.8	5.1	0
56	Champal											Jagdapur	c	42.9	1	0	0
57	Nagalsar	c	c	c	c	Yes	b	Yes	No	No	No	Jagdapur	c	29.2	15.9	0	30.2
58	Kolawada	c	c	Yes	c	Yes	Yes	Yes	No	No	No	Jagdapur	c	29.3	9.1	0	17.2
59	Chachalpur	c	c	b	c	b	b	Yes	No	No	No	Jagdapur	c	154.3	8.5	88	0.2
60	Kawalikalan	c	c	Yes	c	Yes	Yes	Yes	No	No	No	Jagdapur	c	245.1	12.5	0	1.5
61	Parali	c	c	a	c	a	a	Yes	No	No	No	Jagdapur	c	34.7	15.1	0	0.4
62	Chhotobodol	c	c	c	c	Yes	a	No	No	No	Yes	Jagdapur	c	0	3.8	0	1.8

Land Use													Name of three most important commodities manufactured			Name of Village	Serial Number
Land use ( in hectares rounded up to one decimal place)							Area irrigated by source (in hectare).										
Land Under Miscellaneous Tree Crops etc.	Culturable Waste Land	Fallow lands other than current fallows	Current Fallows	Net Area Sown	Total Irrigated Land Area	Total Un-irrigated Land Area	Canals ( C )	Wells/Tube-wells(W/TW)	Tanks/Lakes(T/L)	Water Falls(WF)	Others(O)	First	Second	Third			
108	109	110	111	112	113	114	115	116	117	118	119	120	121	122	2	1	
0	29.9	16	19.9	120.2	15.7	112.7	0	15.7	0	0	0				Garawand Kalan	30	
0	10.6	47.8	42.7	160.2	2.3	160.2	0	2.3	0	0	0				Dhurguda	31	
0	0	7.6	13.7	102.9	4.3	101.9	0	4.3	0	0	0				Garawand Khurd	32	
0	4.4	6	4.1	172.7	5.8	172.7	0	5.8	0	0	0				Babusemra	33	
0	16.3	0.6	0	84.3	0	84.3	0	0	0	0	0				Burundwadasemra	34	
0	0.6	0.8	1.8	101.4	5.5	106.9	0	5.5	0	0	0				Ataphariseemra	35	
0	36.1	16.5	4	137.6	27.2	124.7	0	27.2	0	0	0				Naktisemera	36	
0	1.1	1.9	5.2	14.5	0.6	15.1	0	0.6	0	0	0				Teli Semra	37	
0	50.5	15.4	3	66.4	18.4	57.6	0	18.4	0	0	0				Adawal	38	
0	6.3	8.3	3.7	63	12.1	59.5	0	12.1	0	0	0				Kusumpal	39	
2.6	70.9	60.9	5	484.2	51.9	467.9	0	51.9	0	0	0				Billori	40	
0	24.8	3.1	1.2	127	22.9	113.8	0	22.9	0	0	0				Chitapadar	41	
0	36.9	115.1	56	846.4	23.9	870.3	0	19.7	4.2	0	0				Kurandi	42	
0	6.3	6.7	4	171	0	186.6	0	0	0	0	0				Kawapal	43	
0	33.8	3.4	3.8	43.1	0	53.5	0	0	0	0	0				Alkuralis Taipadar	44	
0	0	0	0	0	0	0	0	0	0	0	0				Chor-Raas	45	
0	0	0	0	0	0	0	0	0	0	0	0				Gadaghat	46	
0	0	1	7.7	57.5	0	62.6	0	0	0	0	0				Kalaguda	47	
0	0	3.3	4	122.3	0	145.5	0	0	0	0	0				Gumalwada	48	
0	179.4	0	0	0	0	0	0	0	0	0	0				Karkaguda	49	
0	26	0.2	0.1	48	0	48	0	0	0	0	0				Gudiya	50	
0	223.7	0	0	0	0	0	0	0	0	0	0				Tamarwada	51	
0	37.4	2.9	4.7	52.1	0	52.1	0	0	0	0	0				Chitalgur	52	
0.7	1027.3	34.4	72.8	442.6	0	442.6	0	0	0	0	0				Netanar	53	
0	26.8	11.6	2.7	89	0	89	0	0	0	0	0				Milkulwada	54	
0	1.7	0	0	0	0	0	0	0	0	0	0				Kudhurwada	55	
0	1.9	0	0	0	0	0	0	0	0	0	0				Champal	56	
1.9	88.8	8	4.9	90	0	90	0	0	0	0	0				Nagalsar	57	
0	87.3	13.4	39	110.7	0	110.7	0	0	0	0	0				Kolawada	58	
0	0.9	1	4.2	54.1	0	54.1	0	0	0	0	0				Chachalpur	59	
0	17.5	17.9	2.8	239.3	0	239.3	0	0	0	0	0				Kawalikalan	60	
0	9.1	27.7	45.9	93.4	0	93.4	0	0	0	0	0				Parali	61	
0	0.3	1.2	1.1	46.2	0	46.2	0	0	0	0	0				Chhotebodal	62	

Sr.No.	Name village	Location code no.	Total area of the village ( in hectares rounded up to one decimal place)	Total population ( 2011 census )	Number of households (2011 census)	Number of educational amenities available. (If not available within the village , the distance range code viz; a for < 5 Kms, b for 5-10 Kms and c for 10+ kms of nearest place where facility is available is given).														
						Pre-Primary school (PP)	Primary school (P)	Middle school (M)	Secondary School (S)	Senior Secondary school (SS)	Degree college of arts science & commerce (ASC)	Engineering college(EC)	Medical college (MC)	Management institute (MI)	Polytechnic (Pt)	Vocational training school /ITI	Non-formal training centre (NFTC)	Special school for disabled (SSD)	Others (specify)	
1	2	3	4	5	6	7	8	9	10	11	12	13	14	15	16	17	18	19	20	
63	Chhotekawali	449100	255.9	799	207	1	1	1	a	a	c	c	c	c	c	c	c	c	c	
64	Potiyapal	449101	492.8	155	32	1		a	a	a	c	c	c	c	c	c	c	c	c	
65	Nangur	449102	451	1673	441	1	1	1	1	1	c	c	c	c	c	c	c	3	c	
66	Chhotemurma	449103	169.5	355	96	b	1	a	b	b	c	c	c	c	c	c	c	c	c	
67	Manjhiguda	449104	278.6	952	249	a	1	1	a	a	c	c	c	c	c	c	c	c	c	
68	Sidmur	449105	271.4	1061	274	a	2	a	a	a	c	c	c	c	c	c	c	c	c	
69	Kaikagarh Alis Charbhar	449106	768.9	724	181	b	2	1	a	a	c	c	c	c	c	c	c	c	c	
70	Kaikagarh	449107	255.7	607	165	b	2	a	a	a	c	c	c	c	c	c	c	c	c	
71	Benglur	449108	107.1	193	52	a	1	a	a	a	c	c	c	c	c	c	c	c	c	
72	Hatpadmur	449109	323.2	1228	287	b	1	1	b	b	c	c	c	c	c	c	c	c	c	
73	Alnar	449110	419.1	1077	249	a	2	1	a	a	c	c	c		c	c			c	
74	Chilkuhati	449111	337.3	591	147	b	1	1	b	b	c	c	c	c	c	c	c	c	c	
75	Bademurma	449112	360.6	1083	277	b	1	1	b	b	c	c	c	c	c	c	c	c	c	
76	Kakarwada	449113	391.8	753	207	b	1	1	a	a	c	c	c	c	c	c	c		c	
77	Badebodol	449114	541.4	732	170	b	1	1	b	b	c	c	c	c	c	c	c	c	c	
78	Nawaguda	449115	370.2	659	147	b	1	1	b	b	b	c	c	c	c	c	c	c	c	
79	Biranpal	449116	980.6	806	181	b	2	1	b	b	c	c	c	c	c	c	c	c	c	
80	Tondapal	449117	290.5	595	131	b	1	a	a	a	c	c	c	c	c	c	c		c	
81	Badebadam	449118	112.9	266	61	c	1		a	a	c	c	c	c	c	c	c	c	c	
82	Chhotabadam	449119	67.8	125	27	c			a	a	c	c	c	c	c	c	c	c	c	
83	Jamawada	449120	2023	3388	780	b	9	7	1	1	c	c	c	c	c	c	c	c	2	
84	Ulnar	449121	672.4	866	208	b	1	1	a	a	c	c	c	c	c	c	c		c	
85	Sadgud	449122	862.3	2030	510	b	2	1	a	b	c	c	c	c	c	c	c	c	c	
86	Jojal	449123	139.4	425	111		1	a		a	c	c	c	c	c	c	c		c	
87	Puspal	449124	607.8	1957	479	c	2	2	1	1	c	c	c	c	c	c	c		c	
88	Dhaniyaloor	449125	901.6	2071	515	b	3	1	a	a	c	c	c	c	c	c	c		c	
89	Kulgaon	449126	388.6	855	200	b	1	1	a	b	c	c	c	c	c	c	c	c	c	
90	Jatam	449127	407.1	793	205	b	1	1	a	a	b	b	b	b	b	b	b	b	b	
91	Dongam	449128	277.7	821	218	b	1	1	a	a	b	b	b	b	b	b	b	b	b	
92	Korpall	449129	433.6	553	131	b	1	a	a	a	b	b	b	b	b	b	b	b	b	
93	Niyanar	449130	840.1	2589	590		5	2	1	1	b	b	b	b	b	b	b	b	b	
94	Tusel	449131	364	753	193	b	1	1	a	a	b	b	b	b	b	b	b	b	b	
95	Sargipal	449132	485.2	1412	348	b	3	1	b	b	b	b	b	b	b	b	b	b	b	

Number of Medical Amenities available. (If not available within the village , the distance range code viz; a for < 5 Kms, b for 5-10 Kms and c for 10+ kms of nearest place where facility is available is given).											Number of Non-Government Medical Amenities available.					Availability of drinking water - Yes / No					Name village					
Community health centre (CHC)	Primary health centre (PHC)	Primary health sub centre (PHS)	Maternity and child welfare centre (MCW)	T.B. clinic (TBC)	Hospital-allopathic (HA)	Hospital-alternative medicine (HO)	Dispensary (D)	Veterinary hospital (VH)	Mobile health clinic (MHC)	Family welfare centre (FWC)	Charitable non Govt. hospital/Nursing home.	Medical practitioner with MBBS Degree	Medical practitioner with other degree	Medical practitioner with no degree	Traditional practitioner and faith healer .	Medicine Shop	Others	Tap water (Treated/Untreated)	Well water (Covered / Uncovered well)	Hand Pump		Tube wells / Bore well	Spring	River / Canal	Tank / Pond / Lake	Others
21	a	a	a	a	c	c	c	a	c	c	0	0	0	0	0	0	0	No	Yes	Yes	No	No	No	Yes	No	Chhotekawali
22	a	a	a	a	c	c	c	a	c	c	0	0	0	0	0	0	0	No	No	Yes	No	No	No	Yes	No	Potiyapal
23	l	a	l	c	c	c	l	l	c	c	0	0	0	0	0	0	0	Yes	Yes	Yes	Yes	No	No	Yes	No	Nangur
24	b	b	a	a	c	c	c	a	c	c	0	0	0	0	1	0	0	No	Yes	Yes	No	No	No	Yes	No	Chhotemurma
25	a	a	l	c	c	c	c	a	c	c	0	0	0	0	0	0	0	No	Yes	Yes	No	No	No	Yes	No	Manjhiguda
26	c	c	c	a	a	a	a	a	a	c	0	0	0	0	1	0	0	No	Yes	Yes	Yes	No	Yes	Yes	No	Sidmur
27	b	c	b	a	c	c	b	b	c	c	0	0	0	0	0	0	0	No	Yes	Yes	No	Yes	No	Yes	No	Kaikagarh Alis Charbhar
28	b	b	b	a	c	c	b	b	c	c	0	0	0	0	0	0	0	No	Yes	Yes	Yes	No	No	Yes	No	Kaikagarh
29	a	b	a	a	c	c	a	a	c	c	0	0	0	0	0	0	0	No	No	Yes	No	No	No	Yes	No	Benglur
30	c	b	l	l	b	c	c	b	c	c	0	0	0	0	0	0	0	No	Yes	Yes	Yes	No	Yes	Yes	No	Hatpadmur
31	a	c	a	c	c	c	c	b	c	c	0	0	0	0	3	0	0	No	Yes	Yes	Yes	No	No	Yes	No	Alnar
32	b	b	a	a	c	c	c	a	c	c	0	0	0	0	3	0	0	No	Yes	Yes	No	No	No	Yes	No	Chilkuhati
33	b	b	l	l	c	c	c	l	c	c	0	0	1	1	3	0	0	No	Yes	Yes	No	No	No	Yes	No	Bademurma
34	b	b	l	a	c	c	a	a	c	c	0	0	0	0	4	0	0	No	Yes	Yes	No	No	No	No	No	Kakarwada
35	b	b	a	a	c	c	c	a	c	c	0	0	0	0	2	0	0	No	No	Yes	No	Yes	No	Yes	No	Badebodol
36	b	b	b	b	c	c	c	b	c	c	0	0	0	0	3	0	0	No	Yes	Yes	No	No	Yes	No	No	Nawaguda
37	b	b	b	b	c	c	c	b	c	c	0	0	0	0	3	0	0	No	Yes	Yes	No	No	No	Yes	No	Biranpal
38	b	b	a	a	c	c	c	b	c	c	0	0	0	0	2	0	0	No	No	Yes	No	No	No	No	No	Tondapal
39	c	c	a	a	c	c	c	b	c	c	0	0	0	0	0	0	0	No	No	Yes	No	No	No	No	No	Badebadam
40	c	c	a	a	c	c	c	b	c	c	0	0	0	0	0	0	0	No	Yes	Yes	No	No	No	No	No	Chhotabadam
41	b	b	l	l	c	c	c	b	c	c	0	0	2	0	2	0	0	No	Yes	Yes	No	No	No	Yes	No	Jamawada
42	b	b	l	a	c	c	c	b	c	c	0	0	2	0	3	0	0	No	No	Yes	No	No	No	Yes	No	Ulnar
43	b	b	l	l	c	c	b	c	c	c	0	0	2	0	2	0	0	No	No	Yes	No	No	No	Yes	No	Sadgud
44	b	b	a	b	c	c	b	c	c	c	0	0	0	0	2	0	0	No	No	Yes	Yes	No	No	No	No	Jojal
45	b	b	l	b	c	c	b	c	c	c	0	0	1	0	2	0	0	No	No	Yes	Yes	No	No	Yes	No	Puspal
46	b	b	l	l	c	c	c	b	b	c	0	0	2	0	2	0	0	No	No	Yes	No	No	No	Yes	No	Dhanialoor
	b	b	l	l	c	c	c	b	b	c	0	0	2	0	2	0	0	No	No	Yes	No	No	No	Yes	No	Kulgaon
	b	b	a	b	b	b	b	b	b	b	0	0	0	0	0	0	0	No	Yes	Yes	Yes	No	No	Yes	No	Jatam
	b	b	l	a	b	b	b	b	b	b	0	0	0	0	0	0	0	No	No	Yes	Yes	Yes	No	Yes	No	Dongam
	b	b	a	a	b	b	b	a	b	b	0	0	0	0	1	0	0	No	Yes	Yes	Yes	Yes	No	Yes	No	Korpall
	b	c	l	b	b	b	b	a	b	b	0	0	0	0	0	0	0	Yes	Yes	Yes	Yes	Yes	No	Yes	No	Niyanar
	b	b	a	a	b	b	b	a	b	b	0	0	0	0	1	0	0	No	Yes	Yes	Yes	No	No	Yes	No	Tusel
	b	b	b	b	b	b	b	l	b	b	0	0	1	0	0	0	0	No	Yes	Yes	Yes	No	No	Yes	No	Sargipal
2																										

Sr.No.	Name village	Availability of toilet & others Yes / No				Communication and transport facilities (If amenities available code -Yes is given except for Village Pin Code ,If not available within the village , the distance range code viz; a for < 5 Kms, b for 5-10 Kms and c for 10+ kms of nearest place where facility is available is given).																
		Community toilet including bath.	Community toilet excluding bath.	Rural sanitary mart or sanitary hardware outlet available near the village.	Community bio- gas or recycle of waste for productive use.	Post office(PO)	Sub post office (SPO)	Post & Telegraph office (P&TO)	Village Pin Code	Telephones (Land lines)	Public call office (PCO)	Mobile phone coverage	Internet cafes/ Common service centre (CSC)	Private courier facility	Bus service (Public & Private)	Railway stations	Auto/Modified Autos	Taxis and Vans	Tractors	Cycle-pulled rickshaws(Manual & Machine driven)	Carts driven by animals	Sea /River ferry service
1	2	47	48	49	50	51	52	53	54	55	56	57	58	59	60	61	62	63	64	65	66	67
63	Chhotekawali	No	No	No	No	Yes	a	c	494001	c	c	Yes	c	c	Yes	c	c	c	Yes	Yes	Yes	
64	Potiyapal	No	No	No	No	c	c	c	494001	c	c	Yes	c	c		c	c	c	c		Yes	
65	Nangur	No	No	No	No	Yes	Yes	c	494001	Yes	Yes	Yes	Yes	c	Yes	c	c	c	Yes	Yes	Yes	
66	Chhotemurma	No	No	No	No	c	a	c	494001	c	c	Yes	c	c		c	c	c	Yes	Yes	Yes	
67	Manjhiguda	No	No	No	No	c	a	c	494001	c	c	Yes	c	c	Yes	c	c	c	c	Yes	Yes	
68	Sidmur	No	No	No	No	c	a	c	494001	Yes	Yes	Yes	c	c		c	c	c	c		Yes	
69	Kaikagarh Alis Charbhar	No	No	No	No	c	a	c	495689	b	b	Yes	c	c	Yes	c	c	c	b		Yes	
70	Kaikagarh	No	No	No	No	c	a	c	496118	b	b	Yes	c	c	Yes	c	c	c	c		Yes	
71	Benglur	No	No	No	No	c	a	c	494001	c	c	c	c	c	Yes	c	c	c	c		Yes	
72	Hatpadmur	No	No	No	No	c	b	c	494441	b	b	Yes	c	c	Yes	c	c	c	Yes	Yes	Yes	
73	Alnar	No	No	No	No	c	a	c	493889	c	c	Yes	c	c	Yes	c	c	c	Yes	Yes	Yes	
74	Chilkubati	No	No	No	No	c	a	c	494447	c	c	Yes	c	c	Yes	c	c	c	Yes	Yes	Yes	
75	Bademurma	No	No	No	No	Yes	Yes	c	494001	c	c	Yes	c	c	Yes	c	c	c	Yes	Yes	Yes	
76	Kakarwada	No	No	No	No	c	a	c	494448	c	c	Yes	c	c	Yes	c	c	c	a		Yes	
77	Badebodal	No	No	No	No	c	a	c	494001	a	c	Yes	c	c	Yes	c	c	c	a	Yes	Yes	
78	Nawaguda	No	No	No	No	c	b	c	494001	c	c	Yes	c	c		c	c	c	a		Yes	
79	Biranpal	No	No	No	No	c	b	c	494333	c	c	Yes	c	c	Yes	c	c	c	Yes	Yes	Yes	
80	Tondapal	No	No	No	No	c	b	c	494001	c	c	c	c	c		c	c	c	Yes	Yes	Yes	
81	Badebadam	No	No	No	No	c	b	c	494001	c	c	Yes	c	c		c	c	c	c		Yes	
82	Chhotebadam	No	No	No	No	c	b	c	494661	c	c	Yes	c	c		c	c	c	c		Yes	
83	Jamawada	No	No	No	No	c	b	c	494226	c	c	Yes	c	c		c	c	c	Yes	Yes	Yes	
84	Ulnar	No	No	No	No	c	a	c	493558	c	c	Yes	c	c	Yes	c	c	c	Yes	Yes	Yes	
85	Sadgud	No	No	No	No	Yes	Yes	c	491228	c	c	Yes	c	c	Yes	c	c	c	Yes	Yes	Yes	
86	Jojal	No	No	No	No	c	a	c	496118	c	c	Yes	c	c	Yes	c	c	c	Yes	Yes	Yes	
87	Puspal	No	No	No	No	Yes	Yes	c	494010	c	c	Yes	c	c	Yes	c	c	c	Yes	Yes	Yes	
88	Dhaniyaloor	No	No	No	No	c	a	c	496118	c	c	Yes	c	c	Yes	c	c	c	Yes	Yes	Yes	
89	Kulgaon	No	No	No	No	c	c	c	494334	c	c	Yes	c	c	Yes	c	c	c	Yes	Yes	Yes	
90	Jatam	No	No	No	No	b	a	b	494001	b	b	Yes	b	b	Yes	b	b	b	b		Yes	
91	Dongam	No	No	No	No	b	a	b	494001	Yes	a	Yes	b	b	Yes	b	b	Yes	b		Yes	
92	Korpall	No	No	No	No	b	a	b	494221	b	b	Yes	b	b		b	b	b	b		Yes	
93	Niyanar	No	No	No	No	b	Yes	b	494001	Yes	Yes	Yes	b	b	Yes	a	Yes	b	Yes		Yes	
94	Tusel	No	No	No	No	b	a	b	494001	b	b	Yes	b	b		b	b	b	b		Yes	
95	Sargipal	No	No	No	No	b	b	b	494001	Yes	b	Yes	b	b	Yes	Yes	Yes	b	Yes	Yes	Yes	

Village connected to highways,village roads, banks & credit societies (If amenities available code -Yes is given, If not available within the village , the distance range code viz; a for < 5 Kms, b for 5-10 Kms and c for 10+ kms of nearest place where facility is available is given).

Availability of miscellaneous facilities (If amenities available code -Yes is given, If not available within the village , the distance range code viz; a for < 5 Kms, b for 5-10 Kms and c for 10+ kms of nearest place where facility is available is given).

68	69	70	71	72	73	74	75	76	77	78	79	80	81	82	83	84	85	86	87	88	89	90	91	2
Connected to national highway(NH)	Connected to state highway(SH)	Connected to major district road (MDR)	Connected to others district road	Pucca roads	Kutcha roads	Water bounded macadam(WBM) roads	Navigable waterway (river/canal)(NW)	Footpaths (FP)	Commercial & Co-operative Banks	ATM	Agricultural Credit Societies	Self-Help Group (SHG)	Public distribution system (PDS) shop	Mandis / Regular market	Weekly Haat	Agricultural marketing society	Integrated Child Development Scheme (Nutritional Centres)	Anganwadi Centre (Nutritional Centres)	Others (Nutritional Centres)	ASHA (Accredited Social Health Activist)	Community centre with/without TV	Sports Field,	Sports Club / Recreation Centre	Name of Village
c	c	c	c	Yes	Yes	Yes	c		a	c	a	Yes	Yes	c	a	c	c	Yes	Yes	Yes	c	c	c	Chhotekawali
c	c	c	a	a	Yes	Yes	c		a	c	a	Yes	a	c	a	c	c	Yes	Yes	Yes	c	c	c	Potiyapal
c	c	c	c	Yes	Yes	Yes	c	Yes	c	Yes	Yes	Yes	c	Yes	c	c	c	Yes	Yes	Yes	c	Yes	c	Nangur
c	c	c	c	Yes	Yes	Yes	c		b	c	a	Yes	a	c	b	a	c	Yes	Yes	Yes	c	c	c	Chhotemurma
c	c	c	c	Yes	Yes	Yes	c		c	c	a	Yes	Yes	c	a	c	c	Yes	Yes	Yes	c	c	c	Manjhiguda
c	c	c	a	a	Yes	Yes	c		c	c	a	Yes	a	c	a	c	c	Yes	Yes	Yes	c	c	c	Sidmur
c	c	c	Yes	Yes	Yes	Yes	c		b	c	b	Yes	a	c	b	b	c	Yes	Yes	c	c	c	c	Kaikagarh Alis Charbhar
c	c	c	Yes	Yes	Yes	Yes	c		b	c	b	Yes	Yes	c	b	b	c	Yes	Yes	c	c	c	c	Kaikagarh
c	c	c	a	a	Yes	Yes	c		a	c	a	Yes	a	c	a	a	c	Yes	Yes	c	c	c	c	Benglur
c	c	c	c	Yes	Yes	Yes	c		b	c	b	Yes	Yes	c	b	b	c	Yes	Yes	Yes	c	c	c	Hatpadmur
c	c	c	a	a	Yes	Yes	c		c	c	c	Yes	a	c	a	c	c	Yes	Yes	Yes	c	c	c	Alnar
c	c	c	c	Yes	Yes	Yes	c		b	c	a	Yes	a	c	b	a	c	Yes	Yes	Yes	c	c	c	Chilkuhati
c	c	c	c	Yes	Yes	Yes	c		b	c	Yes	Yes	Yes	c	b	Yes	c	Yes	Yes	Yes	c	c	c	Bademurma
c	c	c	c	Yes	Yes	Yes	c		b	c	a	Yes	Yes	c	b	a	c	Yes	Yes	Yes	c	c	c	Kakarwada
c	c	c	a	a	Yes	Yes	c		b	c	a	Yes	a	c	b	a	c	Yes	Yes	Yes	c	c	c	Badebodal
c	c	c	c	Yes	Yes	Yes	c		b	c	c	Yes	a	c	b	b	c	Yes	Yes	Yes	c	c	c	Nawaguda
c	c	c	c	Yes	Yes	Yes	c		b	c	b	Yes	a	c	b	b	c	Yes	Yes	Yes	c	c	c	Biranpal
c	c	c	c	Yes	Yes	Yes	c		b	c	b	Yes	Yes	c	b	b	c	Yes	Yes	Yes	c	c	c	Tondapal
c	c	c	c	Yes	Yes	Yes	c		c	c	c	Yes	a	c	c	b	c	Yes	Yes	Yes	c	c	c	Badebadam
c	c	c	c	Yes	Yes	Yes	c		c	c	b	Yes	a	c	c	b	c	a	Yes	Yes	c	c	c	Chhotabadam
c	c	c	c	Yes	Yes	Yes	c		b	c	b	Yes	Yes	c	b	b	c	Yes	Yes	Yes	c	Yes	c	Jamawada
c	c	c	c	Yes	Yes	Yes	c		b	c	b	Yes	c	c	b	b	c	Yes	Yes	Yes	c	c	c	Ulnar
c	c	c	c	Yes	Yes	Yes	c		b	c	b	Yes	Yes	c	b	b	c	Yes	Yes	Yes	c	c	c	Sadgud
c	c	c	c	Yes	Yes	Yes			b	c	b	Yes	a	c	a	c	c	Yes	Yes	Yes	a	c	c	Jojal
c	c	c	c	Yes	Yes	Yes			b	c	b	Yes	Yes	c	Yes	c	c	Yes	Yes	Yes	Yes	Yes	c	Puspal
b	b	b	b	Yes	Yes	Yes			b	c	b	Yes	Yes	c	a	c	c	Yes	Yes	Yes	Yes	c	c	Dhaniyaloor
c	c	c	c	Yes	Yes	Yes	c		b	c	b	Yes	a	c	b	b	c	Yes	Yes	Yes	c	c	c	Kulgaon
b	b	b	Yes	Yes	Yes	Yes	b		b	b	b	Yes	a	b	b	b	b	Yes	Yes	b	b	b	b	Jatam
b	b	b	b	Yes	Yes	Yes	b		b	b	b	Yes	a	b	b	b	b	Yes	Yes	b	b	b	b	Dongam
b	b	b	b	Yes	Yes	Yes	b		b	b	b	Yes	a	b	b	b	b	Yes	Yes	b	b	b	b	Korpal
b	b	b	Yes	Yes	Yes	Yes	b		b	b	b	Yes	Yes	b	b	b	b	Yes	Yes	Yes	Yes	Yes	b	Niyandar
b	b	b	Yes	Yes	Yes	Yes	b		b	b	b	Yes	Yes	b	b	b	b	Yes	Yes	b	b	b	b	Tusel
b	b	b	b	Yes	Yes	Yes	b		b	b	b	Yes	Yes	b	b	b	Yes	Yes	Yes	Yes	b	b	b	Sargipal

an, If not available within the village , the distance place where facility is available is given). Availability of electricity (Yes/No) Land Use Nearest Town Area under different types of la

1	2	92	93	94	95	96	97	98	99	100	101	102	103	Land Use			
														Nearest Town		Area under different types of la	
Name of Village	Cinema / Video Hall	Public Library	Public Reading Room	Newspaper Supply	Assembly Polling station	Birth & Death Registration Office	Power Supply for Domestic Use (ED)	Power Supply for Agricultural Use (EAG)	Power Supply for Commercial Use (EC)	Power Supply for All Uses (EA)	Name	Distance range code i.e. a for < 5 Kms, b for 5-10 Kms and c for 10+ kms .	Forests	Area under Non-agricultural Uses	Barren and Un-cultivable land	Permanent Pastures and Other Grazing Lands	
63	Chhotekawali	c	c	Yes	c	Yes	Yes	Yes	No	No	No	Jagdapur	c	39.4	18.7	0	0
64	Potiyapal	c	c	a	c	a	a	Yes	No	No	No	Jagdapur	c	390.3	5	0	0
65	Nangur	c	c	Yes	c	Yes	Yes	No	No	No	Yes	Jagdapur	c	66.3	40.4	0	13.1
66	Chhotemurma	c	c	c	c	a	a	No	No	No	Yes	Jagdapur	c	0	11.7	0	6.3
67	Manjhiguda	c	c	Yes	c	Yes	Yes	No	No	No	Yes	Jagdapur	c	22.2	16.2	0	23.4
68	Sidmur	c	c	a	c	Yes	a	Yes	Yes	No	No	Jagdapur	c	40.3	22.8	0	0
69	Kaikagarh Alis Charbhar	c	c	a	c	Yes	Yes	Yes	No	No	No	Jagdapur	c	450.3	28	0	7
70	Kaikagarh	c	c	c	c	Yes	Yes	Yes	Yes	No	No	Jagdapur	c	24.7	17.2	0	0
71	Benglur	c	c	c	c	a	a	Yes	No	No	No	Jagdapur	c	0	12.2	0	12.7
72	Hatpadmur	c	c	c	c	Yes	Yes	Yes	Yes	No	No	Jagdapur	c	0	20.6	0	20.2
73	Alnar	c	c	a	c	Yes	a	No	No	No	Yes	Jagdapur	c	0.8	25.2	0	19.7
74	Chilkuhati	c	c	c	c	Yes	a	No	No	No	Yes	Jagdapur	c	108	15.2	0	2.2
75	Bademurma	c	c	c	c	Yes	Yes	No	No	No	Yes	Jagdapur	c	5.9	22.3	0	12
76	Kakarwada	c	c	c	c	Yes	Yes	No	No	No	Yes	Jagdapur	c	71.4	30.6	0	25.2
77	Badebodal	c	c	c	c	Yes	Yes	No	No	No	Yes	Jagdapur	c	196.6	20	52.5	5.1
78	Nawaguda	c	c	c	c	Yes	a	No	No	No	Yes	Jagdapur	c	24.6	26.9	2.5	40
79	Biranpal	c	c	c	c	Yes	Yes	No	No	No	Yes	Jagdapur	c	330.1	37.7	0	62
80	Tondapal	c	c	c	c	Yes	a	No	No	No	Yes	Jagdapur	c	23	15.8	0	15.1
81	Badebadam	c	c	c	c	a	a	No	No	No	Yes	Jagdapur	c	0	6.1	0	5.1
82	Chhotabadam	c	c	c	c	a	a	No	No	No	Yes	Jagdapur	c	0	3.4	0	2.1
83	Jamawada	c	c	c	c	Yes	Yes	No	No	No	Yes	Jagdapur	c	327.1	130	0	156
84	Ulnar	c	c	c	c	Yes	Yes	No	No	No	Yes	Jagdapur	c	264.6	31.4	0	11.2
85	Sadgud	c	c	c	c	Yes	Yes	No	No	No	Yes	Jagdapur	c	182	44.4	0	0.2
86	Jojal	c	c	c	c	a	a	No	No	No	Yes	Jagdapur	c	27.8	10	0	0
87	Puspal	c	c	c	c	Yes	Yes	No	No	No	Yes	Jagdapur	c	105.8	47.2	0	0
88	Dhaniyaloor	c	c	c	c	Yes	Yes	No	No	No	Yes	Jagdapur	c	283	67.3	0	44.2
89	Kulgaon	c	c	c	c	Yes	a	No	No	No	Yes	Jagdapur	c	44.7	27.7	0	37.9
90	Jatam	b	b	Yes	b	Yes	Yes	No	No	No	Yes	Jagdapur	b	28.9	41.4	0	50.7
91	Dongam	b	b	b	b	Yes	a	No	No	No	Yes	Jagdapur	b	40.7	42.2	0	1.5
92	Korpal	b	b	b	b	Yes	a	No	No	No	Yes	Jagdapur	b	174.9	27.7	0	0
93	Niyanar	b	b	Yes	Yes	Yes	Yes	No	No	No	Yes	Jagdapur	b	193.9	39.9	0	49.4
94	Tusel	b	b	Yes	b	Yes	Yes	No	No	No	Yes	Jagdapur	b	97	22.8	0	0
95	Sargipal	b	b	b	b	Yes	Yes	No	No	No	Yes	Jagdapur	b	24.5	35	0	162.1

Land Use													Name of three most important commodities manufactured			Name of Village	Serial Number
Land use ( in hectares rounded up to one decimal place)							Area irrigated by source (in hectare).						First	Second	Third		
Land Under Miscellaneous Tree Crops etc.	Culturable Waste Land	Fallow lands other than current fallows	Current Fallows	Net Area Sown	Total Irrigated Land Area	Total Un-irrigated Land Area	Canals ( C )	Wells/Tube-wells(W/TW)	Tanks/Lakes(T/L)	Water Falls(WF)	Others(O)	First	Second	Third			
108	109	110	111	112	113	114	115	116	117	118	119	120	121	122	2	1	
0	9.8	18.3	31.6	138.2	0	138.2	0	0	0	0	0				Chhotekawali	63	
0	18	10	13.1	56.3	0	56.3	0	0	0	0	0				Potiyapal	64	
0.5	117.4	19.1	1.1	193.1	1.9	195	0	1.9	0	0	0				Nangur	65	
0	8.4	9.8	23.3	110	0	110	0	0	0	0	0				Chhotemurma	66	
0.1	37.9	11.9	4.8	162.2	0	162.2	0	0	0	0	0				Manjhiguda	67	
0	78.5	5.9	11.4	112.6	0	168.6	0	0	0	0	0				Sidmur	68	
0	27.8	49.7	30.8	175.2	0	283.1	0	0	0	0	0				Kaikagarh Alis Charbhar	69	
0	21.6	13.7	5.9	172.5	0	195.1	0	0	0	0	0				Kaikagarh	70	
0	29	9.5	0	43.7	0	57.9	0	0	0	0	0				Benglur	71	
0	29.3	26.6	0.7	225.7	0	258.1	0	0	0	0	0				Hatpadmur	72	
0.1	42.7	15.3	22.8	292.5	2.4	294.9	0	0	0	0	2.4				Alnar	73	
0	4.4	7.6	8.9	190.9	0	190.9	0	0	0	0	0				Chilkuhati	74	
0	18.3	2.4	36.7	263	1	263	0	0	0	0	1				Bademurma	75	
0	42.9	7.2	7	207.5	0	207.5	0	0	0	0	0				Kakarwada	76	
0	13.5	3.9	36.4	213.4	0	213.4	0	0	0	0	0				Badebodal	77	
0	74.7	1.1	2.4	198.1	0	198.1	0	0	0	0	0				Nawaguda	78	
0	280.7	1.4	7.4	261.3	0	261.3	0	0	0	0	0				Biranpal	79	
0	6.6	9.2	56.8	164	0	164	0	0	0	0	0				Tondapal	80	
0	12.5	0.6	1	87.6	0	87.6	0	0	0	0	0				Badebadam	81	
0	2.7	1	1.1	57.6	0	57.6	0	0	0	0	0				Chhotebadam	82	
0	602.9	19.4	65.6	722.1	0	722.1	0	0	0	0	0				Jamawada	83	
0	33	22.4	17.4	292.4	1.6	292.4	0	0	0	0	1.6				Ulnar	84	
0	148.4	25.2	5.6	456.4	7.2	456.4	0	0	0	0	7.2				Sadgud	85	
0	9.9	4.2	4.2	83.4	0	83.4	0	0	0	0	0				Jojal	86	
0	86	10.3	17	341.5	6	338.3	0	6	0	0	0				Puspal	87	
0	59.4	21	12.7	414.1	14.5	402.1	0	14.5	0	0	0				Dhaniyaloor	88	
0	35.7	14.9	13.6	214	1.4	214.4	0	0	0	0	1.4				Kulgaon	89	
0	31.2	28.2	33.5	193.3	0	286.3	0	0	0	0	0				Jatam	90	
0	11.1	8.9	15.1	158.2	0	188.2	0	0	0	0	0				Dongam	91	
0	38.1	2.9	16.3	173.7	0	201.3	0	0	0	0	0				Korpall	92	
0	40.1	15.5	30.1	471.1	13.8	533	0	0	0	0	0				Niyandar	93	
0	16.9	16.2	29.7	181.2	6	181.2	0	0	0	0	0				Tusel	94	
0	23.2	5.1	3.3	232.1	1.9	483.3	0	0	0	0	1.9				Sargipal	95	



Sr.No.	Name village	Location code no.	Total area of the village ( in hectares rounded up to one decimal place)	Total population ( 2011 census )	Number of households (2011 census)	Number of educational amenities available. (If not available within the village , the distance range code viz; a for < 5 Kms, b for 5-10 Kms and c for 10+ kms of nearest place where facility is available is given).													
						Pre-Primary school (PP)	Primary school (P)	Middle school (M)	Secondary School (S)	Senior Secondary school (SS)	Degree college of arts science & commerce (ASC)	Engineering college(EC)	Medical college (MC)	Management institute (MI)	Polytechnic (Pt)	Vocational training school /ITI	Non-formal training centre (NFTC)	Special school for disabled (SSD)	Others (specify)
1	2	3	4	5	6	7	8	9	10	11	12	13	14	15	16	17	18	19	20
96	Parpa	449133	360.3	1289	298	1	3	a	a	a	a	a	a	a	a	a	a	a	a
97	Pandripani	449134	1560.2	3514	774	b	4	1	1	1	b	b	b	b	b	b	b	b	b
98	Biringpal	449135	405.9	1258	303	b	3	1	a	a	b	b	b		b	b	b	b	
99	Kumharawand	449136	146.2	912	201	a	1	1	a	a	a	a	b		a	b		a	1
100	Palli	449137	183.2	618	131	2	1	a	a	a	a	a	b		a	b		a	a
101	Karkapal	449138	244.3	774	204	a	2	1	a	a	b	b	b	b	b	b	b	b	b
102	Shasankachora	449139	60.2	303	75	a	2	a	a	a	b	b	b	b	b	b	b	b	b
103	Mangdu Kachora	449140	129.6	560	124	a	1	a	a	a	b	b	b	b	b	b	b	b	b
104	Halbakachora	449141	202.9	936	231	1	2	2	1	1	a	a	a		a	a	a	a	a
105	Aasana	449142	583.3	3987	888	a	3	2	1	1	a	a	a	a	a	a	a	a	a
106	Tamakoni	449143	125.2	222	46	b	1	a	a	a	b	b	b	b	b	b	b	b	b
107	Kalipur	449144	542.8	2083	484	a	3	1	b	a	a	a	b	b	a	b		a	
108	Balikonta	449145	234.1	1099	238	b	2	1	a	a	a	a	b	b	a	b	b	a	
109	Kondawal	449146	189.2	751	154	a	1	a	a	a	a	a	b	b	a	b	b	a	
110	Titirgaon	449147	398.2	1467	327	b	1	1		b	b	b	b	b	a	b		b	
111	Ghatpadmoor	449148	516.4	2657	556	a	4	1	a	a	a	a	b	b	a	b	b	a	
112	Machkot	449149	172	250	55	c	1	b	c	c	c	c	c	c	c	c	c	c	c
113	Tiriya	449150	265.6	429	82	c	1	1	c	c	c	c	c	c	c	c	c	c	c
114	Tolawada	449151	44.1	56	14	c	1	b	c	c	c	c	c	c	c	c		c	
115	Pulcha	449152	104.3	245	51	c	1	c	c	c	c	c	c	c	c	c	c	c	c
116	Surundwada	449153	86.6	225	47	c	1	1	b	b	c	c	c	c	c	c		c	
<b>Block T O T A L :</b>			<b>47682.2</b>	<b>114345</b>	<b>27194</b>	<b>14</b>	<b>192</b>	<b>97</b>	<b>12</b>	<b>9</b>	<b>0</b>	<b>0</b>	<b>0</b>	<b>0</b>	<b>0</b>	<b>0</b>	<b>4</b>	<b>0</b>	<b>3</b>

Number of Medical Amenities available. (If not available within the village , the distance range code viz; a for < 5 Kms, b for 5-10 Kms and c for 10+ kms of nearest place where facility is available is given).											Number of Non-Government Medical Amenities available.					Availability of drinking water - Yes / No					Name village					
Community health centre (CHC)	Primary health centre (PHC)	Primary health sub centre (PHS)	Maternity and child welfare centre (MCW)	T.B. clinic (TBC)	Hospital-allopathic (HA)	Hospital-alternative medicine (HO)	Dispensary (D)	Veterinary hospital (VH)	Mobile health clinic (MHC)	Family welfare centre (FWC)	Charitable non Govt. hospital/Nursing home.	Medical practitioner with MBBS Degree	Medical practitioner with other degree	Medical practitioner with no degree	Traditional practitioner and faith healer .	Medicine Shop	Others	Tap water (Treated/Untreated)	Well water (Covered / Uncovered well)	Hand Pump		Tube wells / Bore well	Spring	River / Canal	Tank / Pond / Lake	Others
21	22	23	24	25	26	27	28	29	30	31	32	33	34	35	36	37	38	39	40	41	42	43	44	45	46	2
a	a	1	a	a		a	a	a	a	a	0	0	0	0	2	0	0	No	Yes	Yes	Yes	Yes	No	Yes	No	Parpa
b	b	1	1	b		b	b	b	b	b	0	0	1	0	12	0	0	No	Yes	Yes	Yes	No	No	Yes	No	Pandripani
b	b	b	b						b	b	0	0	1	0	4	0	0	No	Yes	Yes	Yes	No	No	Yes	No	Biringpal
c	1	a	b	b		b	b	b	b	b	0	0	0	0	0	0	0	Yes	Yes	Yes	Yes	No	Yes	Yes	No	Kumharawand
c	b	a	a	b		1		b	b	b	0	0	0	0	0	0	0	Yes	Yes	Yes	Yes	No	No	No	No	Palli
b	b	1	b	b		b	b	b	b	b	0	0	0	0	0	0	0	No	Yes	Yes	Yes	No	No	Yes	No	Karkapal
a	a	a	a	b		b	b	b	b	b	0	0	0	0	0	0	0	Yes	Yes	Yes	Yes	No	No	No	No	Shasankachora
a	a	1	a	b		b	b	b	b	b	0	0	0	0	0	0	0	Yes	No	Yes	Yes	No	No	No	No	Mangdu Kachora
a	a	a	a	a		a	a	a	a	b	0	0	0	0	0	0	0	Yes	Yes	Yes	Yes	No	No	No	No	Halbakachora
a	1	1	1	1		1	a	1	a	a	0	0	0	0	9	0	0	Yes	Yes	Yes	Yes	No	Yes	Yes	No	Aasana
b	a	b	a			b	a	a	a	a	0	0	0	0	4	0	0	No	Yes	Yes	Yes	No	Yes	Yes	No	Tamakoni
c	a	1	1	b		b	b	a	b	b	0	0	0	0	0	0	0	Yes	Yes	Yes	Yes	No	Yes	Yes	No	Kalipur
b	b	a	a	b		b	b	b	b	b	0	0	1	0	4	0	0	No	Yes	Yes	Yes	No	Yes	Yes	No	Balikonta
b	b	a	a	b		b	b	b	b	b	0	0	0	0	4	0	0	Yes	Yes	Yes	Yes	No	Yes	Yes	No	Kondawal
	1	a	a	b		b	b	a	b	b	0	0	0	0	0	0	0	Yes	Yes	Yes	Yes	No	Yes	Yes	No	Titirgaon
b	b	1	b	b		b	b	b	b	b	0	0	0	0	0	0	0	Yes	Yes	Yes	Yes	Yes	Yes	Yes	No	Ghatpadmoor
c	c	c	c	c		c	c	c	c	c	0	0	0	0	0	0	0	Yes	No	Yes	Yes	No	No	Yes	No	Machkot
c	1	1	c	c				c	c	c	0	0	0	0	0	0	0	No	Yes	Yes	Yes	No	Yes	No	No	Tiriya
c	b	b	c	c				c	c	c	0	0	0	0	0	0	0	No	Yes	Yes	Yes	No	No	No	No	Tolawada
c	c	c	c	c				c	c	c	0	0	0	0	0	0	0	No	Yes	Yes	Yes	No	No	No	No	Pulcha
c	c	c	c	c		c	c	b	c	c	0	0	0	0	0	0	0	No	Yes	Yes	No	No	Yes	Yes	No	Surundwada
<b>1</b>	<b>7</b>	<b>33</b>	<b>9</b>	<b>2</b>	<b>0</b>	<b>3</b>	<b>5</b>	<b>9</b>	<b>0</b>	<b>0</b>	<b>1</b>	<b>0</b>	<b>34</b>	<b>8</b>	<b>188</b>	<b>1</b>	<b>0</b>	<b>30</b>	<b>92</b>	<b>107</b>	<b>68</b>	<b>8</b>	<b>23</b>	<b>81</b>	<b>0</b>	<b>Block TOTAL :</b>

Sr.No.	Name village	Availability of toilet & others Yes / No				Communication and transport facilities (If amenities available code -Yes is given except for Village Pin Code ,If not available within the village , the distance range code viz; a for < 5 Kms, b for 5-10 Kms and c for 10+ kms of nearest place where facility is available is given).																
		Community toilet including bath.	Community toilet excluding bath.	Rural sanitary mart or sanitary hardware outlet available near the village.	Community bio- gas or recycle of waste for productive use.	Post office(PO)	Sub post office (SPO)	Post & Telegraph office (P&TO)	Village Pin Code	Telephones (Land lines)	Public call office (PCO)	Mobile phone coverage	Internet cafes/ Common service centre (CSC)	Private courier facility	Bus service (Public & Private)	Railway stations	Auto/Modified Autos	Taxis and Vans	Tractors	Cycle-pulled rickshaws(Manual & Machine driven)	Carts driven by animals	Sea /River ferry service
1	2	47	48	49	50	51	52	53	54	55	56	57	58	59	60	61	62	63	64	65	66	67
96	Parpa	No	No	No	No	a	a	a	496445	a	a	Yes	a	a	Yes	a	Yes	a	a	Yes	Yes	
97	Pandripani	No	Yes	No	No	b	Yes	b	491445	Yes	Yes	Yes	Yes	b	Yes	b	Yes	Yes	Yes	Yes	Yes	
98	Biringpal	No	No	No	No	b	a	b	496445	Yes	a	Yes	a	b		b	a	a	Yes	Yes	Yes	
99	Kumharawand	No	Yes	No	Yes	b	Yes	b	494001	Yes	Yes	Yes	a	b	Yes	b	b	b	Yes		Yes	
100	Palli	No	No	No	No	b	a	b	494001	a	a	Yes	a	b	Yes	b	b	b	Yes		Yes	
101	Karkapal	No	No	No	No	b	b	b	494001	Yes	b	Yes	b	b	Yes	b	b	b	Yes	Yes	Yes	
102	Shasankachora	No	No	No	No	a	a	a	494001	a	a	Yes	a	b		b	b	b	b		b	
103	Mangdu Kachora	No	No	No	No	b	b	b	494001	b	b	Yes	b	b		b	b	b	b		b	
104	Halbakachora	No	No	No	No	a	a	a	494001	a	a	Yes	a	a		a	a	a	a		a	
105	Aasana	No	No	No	No	a	Yes	a	494221	Yes	Yes	Yes	Yes	a	Yes	a	Yes	Yes	Yes	Yes	Yes	
106	Tamakoni	No	No	Yes	No	a	a	a	496111	Yes	a	Yes	a	a	Yes	b	a	a	Yes	Yes	Yes	
107	Kalipur	No	No	No	No	b	a	b	493441	a	a	Yes	b	b	Yes	b	Yes	a	Yes	Yes	Yes	
108	Balikonta	No	No	No	No	b	a	b	493441	Yes	a	Yes	a	b		b	b	b	Yes	Yes	Yes	
109	Kondawal	No	No	No	No	b	a	b	493441	Yes	a	Yes	a	b		b	b	b	Yes		Yes	
110	Titirgaon	No	No	No	No	Yes	Yes	b	494442	a	a	Yes	a	b		a	a	a	a	Yes	Yes	Yes
111	Ghatpadmoor	No	No	No	No	b	a	b	493441	Yes	a	Yes	b	b	Yes	b	Yes	Yes	Yes	Yes	Yes	Yes
112	Machkot	No	No	No	No	c	b	c	494001	c	c	b	c	c		c	c	c	Yes		Yes	
113	Tiriya	No	No	No	No	c	c	c	494001	c	c	c	c	c		c	c	c	b		Yes	
114	Tolawada	No	No	No	No	c	c	c	494001	c	c	c	c	c		c	c	c	b		b	
115	Pulcha	No	No	No	No	c	c	c	494334	c	c	c	c	c		c	c	c	c		b	
116	Surundwada	No	No	No	No	c	b	c	494001	c	c	c	c	c		c	c	c	c	Yes	b	
<b>Block T O T A L :</b>		<b>0</b>	<b>2</b>	<b>1</b>	<b>1</b>	<b>16</b>	<b>17</b>	<b>0</b>	<b>108</b>	<b>33</b>	<b>12</b>	<b>84</b>	<b>4</b>	<b>0</b>	<b>68</b>	<b>6</b>	<b>11</b>	<b>9</b>	<b>57</b>	<b>36</b>	<b>98</b>	<b>3</b>

Village connected to highways,village roads, banks & credit societies (If amenities available code -Yes is given, If not available within the village , the distance range code viz; a for < 5 Kms, b for 5-10 Kms and c for 10+ kms of nearest place where facility is available is given).

Availability of miscellaneous facilities (If amenities available code -Yes is given, If not available within the village , the distance range code viz; a for < 5 Kms, b for 5-10 Kms and c for 10+ kms of nearest place where facility is available is given).

68	69	70	71	72	73	74	75	76	77	78	79	80	81	82	83	84	85	86	87	88	89	90	91	2
Connected to national highway(NH)	Connected to state highway(SH)	Connected to major district road (MDR)	Connected to others district road	Pucca roads	Kutcha roads	Water bounded macadam(WBM) roads	Navigable waterway (river/canal)(NW)	Footpaths (FP)	Commercial & Co-operative Banks	ATM	Agricultural Credit Societies	Self-Help Group (SHG)	Public distribution system (PDS) shop	Mandis / Regular market	Weekly Haat	Agricultural marketing society	Integrated Child Development Scheme (Nutritional Centres)	Anganwadi Centre (Nutritional Centres)	Others (Nutritional Centres)	ASHA (Accredited Social Health Activist)	Community centre with/without TV	Sports Field,	Sports Club / Recreation Centre	Name of Village
Yes	a	Yes	Yes	Yes	Yes	Yes	a		a	a	a	Yes	Yes	a	a	a	a	Yes	Yes	Yes	a	a	a	Parpa
Yes	Yes	Yes	b	Yes	Yes	Yes			b	b	b	Yes	Yes	b	a	b	b	Yes	Yes	Yes	Yes	Yes	b	Pandripani
a	a	a	a	Yes	Yes	Yes	b		b	b	b	b	Yes	b	a	b	b	a	Yes	Yes	b	a	b	Biringpal
b	Yes	Yes	Yes	Yes	Yes	Yes	Yes		a	a	b	Yes	a	a	b	a	b	Yes	Yes	Yes	Yes	Yes	b	Kumharawand
b	Yes	Yes	Yes	Yes	Yes	Yes	a		a	a	b	Yes	Yes	a	b	Yes	b	Yes	Yes	Yes	a	a	b	Palli
b	b	Yes	Yes	Yes	Yes	Yes	Yes		b	b	b	a	Yes	b	b	b	b	Yes	Yes	b	b	b	b	Karkapal
a	a	a	a	a	Yes	Yes	b		b	b	b	b	Yes	b	b	b	b	Yes	Yes	b	b	Yes	b	Shasankachora
a	a	a	a	a	Yes	Yes	b		b	b	b	b	Yes	b	b	b	b	Yes	Yes	b	b	Yes	b	Mangdu Kachora
a	a	a	a	a	Yes	Yes	a		a	a	a	a	Yes	a	a	a	a	Yes	Yes	a	a	Yes	a	Halbakachora
Yes	a	Yes	Yes	Yes	Yes	Yes	a		a	a	a	Yes	Yes	a	a	a	a	Yes	Yes	Yes	a	Yes	a	Aasana
a	a	Yes	Yes	Yes	Yes	Yes			a	a	b	Yes	a	b	b	b	b	Yes	Yes	b	a	Yes	a	Tamakoni
b	Yes	b	b	Yes	Yes	Yes			a	a	b	Yes	Yes	b	b	b	b	Yes	Yes	Yes	b	b	b	Kalipur
b	b	a	a	Yes	Yes	Yes			b	b	b	Yes	a	b	b	b	b	Yes	Yes	Yes	b	Yes	b	Balikonta
b	b	b	a	Yes	Yes	Yes	Yes		b	b	b	Yes	Yes	b	b	b	b	Yes	Yes	b	b	Yes	b	Kondawal
b	a	b	b	Yes	Yes	Yes	Yes		b	b	b	Yes	Yes	b	b	b	b	Yes	Yes	Yes	b	Yes	b	Titirgaon
b	Yes	a	b	Yes	Yes	Yes	Yes		b	b	b	Yes	Yes	b	b	b	b	Yes	Yes	Yes	b	b	Yes	Ghatpadmoor
b	c	c	c	c	Yes	Yes	c		c	c	c	Yes	b	c	c	c	c	Yes	Yes	c	c	c	c	Machkot
c	c	c	b	b	Yes	b			c	c	c	Yes	Yes	c	c	c	c	Yes	Yes	Yes	Yes	c	c	Tiriya
c	c	c	c	c	Yes	b			c	c	c	a	c	c	c	c	c	a	Yes	Yes	b	c	c	Tolawada
c	c	c	c	c	Yes	b			c	c	c	Yes	c	c	c	c	c	Yes	Yes	Yes	c	c	c	Pulcha
c	c	c	c	Yes	Yes	Yes			c	c	c	Yes	b	c	c	c	c	Yes	Yes	Yes	c	c	c	Surundwada
<b>15</b>	<b>15</b>	<b>35</b>	<b>44</b>	<b>86</b>	<b>106</b>	<b>102</b>	<b>6</b>	<b>0</b>	<b>8</b>	<b>0</b>	<b>6</b>	<b>99</b>	<b>54</b>	<b>2</b>	<b>5</b>	<b>6</b>	<b>7</b>	<b>103</b>	<b>108</b>	<b>81</b>	<b>13</b>	<b>30</b>	<b>1</b>	<b>Block T O T A L :</b>

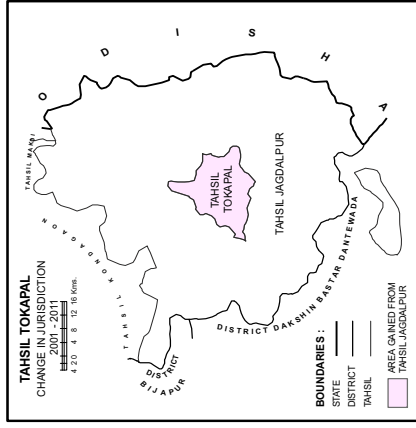
en, If not available within the village , the distance place where facility is available is given). Availability of electricity (Yes/No) Land Use Nearest Town Area under different types of la

1	2	92	93	94	95	96	97	98	99	100	101	102	103	Land Use			
														Nearest Town		Area under different types of la	
Name of Village	Cinema / Video Hall	Public Library	Public Reading Room	Newspaper Supply	Assembly Polling station	Birth & Death Registration Office	Power Supply for Domestic Use (ED)	Power Supply for Agricultural Use (EAG)	Power Supply for Commercial Use (EC)	Power Supply for All Uses (EA)	Name	Distance range code i.e. a for < 5 Kms, b for 5-10 Kms and c for 10+ kms .	Forests	Area under Non-agricultural Uses	Barren and Un-cultivable land	Permanent Pastures and Other Grazing Lands	
96 Parpa	a	a	a	a	Yes	Yes	No	No	No	Yes	Jagdapur	a	43.4	14.7	0	8.2	
97 Pandripani	b	b	Yes	Yes	Yes	Yes	No	No	No	Yes	Jagdapur	b	567	103	0	9.9	
98 Biringpal	b	b	a	Yes	Yes	Yes	No	No	No	Yes	Jagdapur	b	35	19	0	35.8	
99 Kumharawand	b	Yes	Yes	Yes	Yes	Yes	No	No	No	Yes	Jagdapur	b	50.3	15.2	0	0	
100 Palli	b	b	a	b	Yes	a	No	No	No	Yes	Jagdapur	b	43.1	15.1	0	0	
101 Karkapal	b	b	a	b	Yes	a	No	No	No	Yes	Jagdapur	b	50.8	26.4	0	2	
102 Shasankachora	b	b	a	b	a	a	No	No	No	Yes	Jagdapur	b	15.9	0.8	6.3	0	
103 Mangdu Kachora	b	b	a	b	Yes	a	No	No	No	Yes	Jagdapur	b	11.7	0.9	0	9.7	
104 Halbakachora	b	Yes	Yes	b	Yes	Yes	No	No	No	Yes	Jagdapur	b	27	0	2.2	16.7	
105 Aasana	a	a	Yes	Yes	Yes	Yes	No	No	No	Yes	Jagdapur	a	27.2	87.8	0	10.8	
106 Tamakoni	a	a	a	a	Yes	a	No	No	No	Yes	Jagdapur	b	2.7	17.3	0	5.3	
107 Kalipur	b	b	b	Yes	Yes	Yes	Yes	Yes	No	No	Jagdapur	b	101.2	56.7	11.5	76.5	
108 Balikonta	b	b	Yes	b	Yes	Yes	No	No	No	Yes	Jagdapur	b	0	48	0	30	
109 Kondawal	b	b	a	b	Yes	a	No	No	No	Yes	Jagdapur	b	0	38.8	0	16	
110 Titirgaon	b	b	b	Yes	Yes	Yes	No	No	No	Yes	Jagdapur	b	131.7	49.9	2.6	4.2	
111 Ghatpadmoor	b	b	Yes	Yes	Yes	Yes	No	No	No	Yes	Jagdapur	b	0	53.7	0	26.2	
112 Machkot	c	c	b	c	Yes	b	Yes	Yes	No	No	Jagdapur	c	0	13.4	0	50	
113 Tiriya	c	c	c	c	Yes	b	Yes	No	No	No	Jagdapur	c	187.7	38.2	0	2.2	
114 Tolawada	c	c	c	c	b	Yes	Yes	No	No	No	Jagdapur	c	31.7	0	2.4	0	
115 Pulcha	c	c	c	c	c	Yes	Yes	No	No	No	Jagdapur	c	58.1	0	18.7	0	
116 Surundwada	c	c	b	c	b	b	Yes	No	No	No	Jagdapur	c	69.3	1.9	0	0.4	
<b>Block T O T A L :</b>	<b>0</b>	<b>4</b>	<b>31</b>	<b>36</b>	<b>86</b>	<b>60</b>	<b>33</b>	<b>10</b>	<b>0</b>	<b>75</b>	<b>0</b>	<b>0</b>	<b>12132.1</b>	<b>3483.3</b>	<b>413.3</b>	<b>2808.5</b>	

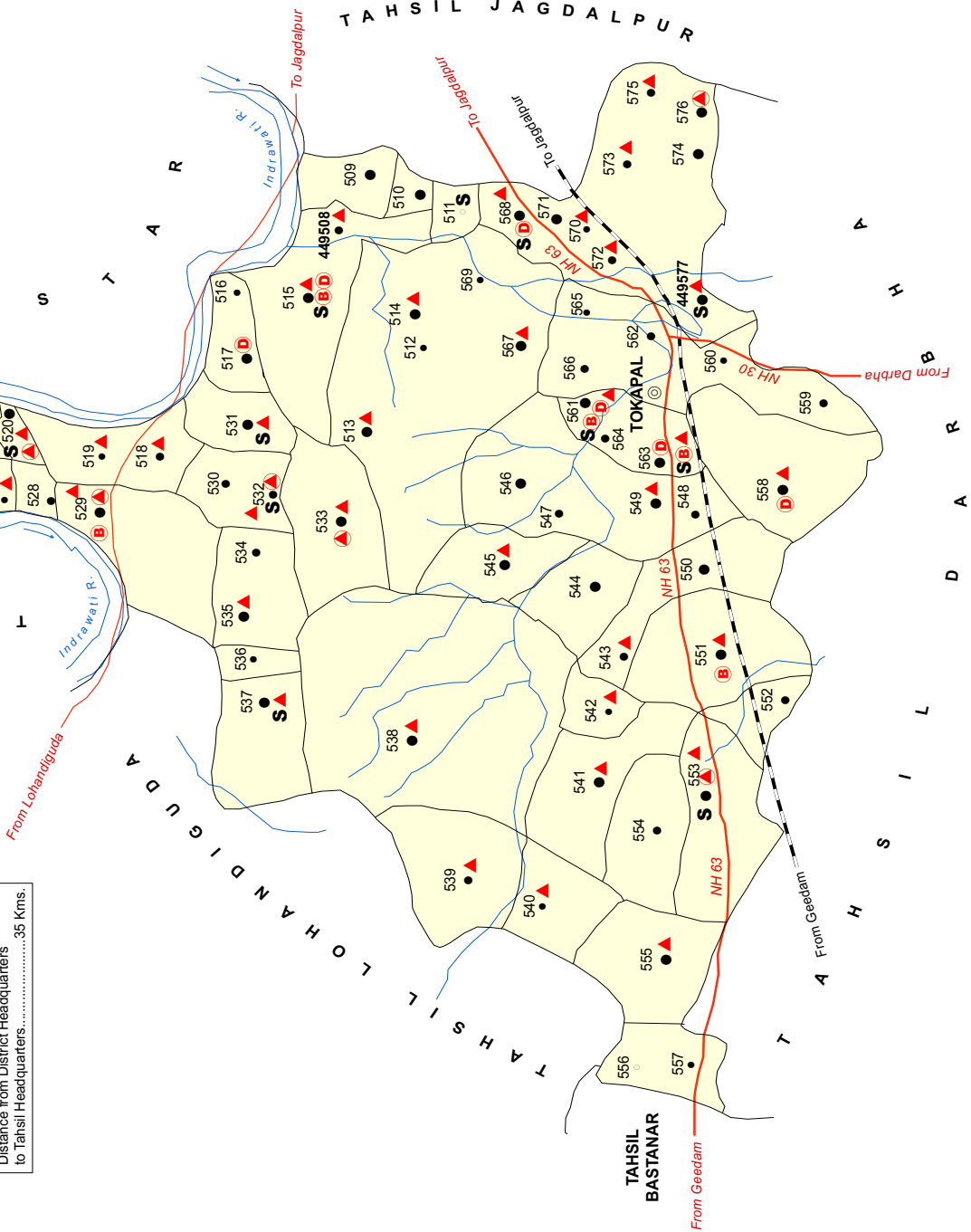
Land Use													Name of three most important commodities manufactured			Name of Village	Serial Number
Land use ( in hectares rounded up to one decimal place)							Area irrigated by source (in hectare).						First	Second	Third		
Land Under Miscellaneous Tree Crops etc.	Culturable Waste Land	Fallow lands other than current fallows	Current Fallows	Net Area Sown	Total Irrigated Land Area	Total Un-irrigated Land Area	Canals ( C )	Wells/Tube-wells(W/TW)	Tanks/Lakes(T/L)	Water Falls(WF)	Others(O)	First	Second	Third			
108	109	110	111	112	113	114	115	116	117	118	119	120	121	122	2	1	
0	25.1	36.8	17.1	215	16.8	210.9	0	0	0	0	0				Parpa	96	
0	52.1	174.5	31.9	621.8	4.6	621.8	0	4.6	0	0	0				Pandripani	97	
0	43	6	8.9	258.2	1.5	258.2	0	1.5	0	0	0				Biringpal	98	
0	10.6	17	4.2	49	5.7	49	0	2	0	0	3.7				Kumharawand	99	
0	35.8	3.5	9	76.8	0	76.8	0	0	0	0	0				Palli	100	
0	22.7	2.8	1.4	138.2	15.4	131.3	0	15.4	0	0	0				Karkapal	101	
0	9.4	5	11.8	11	0.6	41.4	0	0.6	0	0	0				Shasankachora	102	
0	0.8	5.3	4.4	96.9	0.8	100.1	0	0.8	0	0	0				Mangdu Kachora	103	
0	0.4	12.8	10.3	133.4	1.4	137.7	0	1.4	0	0	0				Halbakachora	104	
0	29.2	1.1	3.2	424	18	424	0	18	0	0	0				Aasana	105	
0	1.7	3	1	94.3	1.4	94.3	0	1.4	0	0	0				Tamakoni	106	
0	22.6	3	5	266.3	3.9	266.3	0	3.9	0	0	0				Kalipur	107	
0	13.9	12	3.7	126.4	4.3	126.4	0	1	0	0	3.3				Balikonta	108	
0	4.6	1.1	75.6	53.1	1.1	53.1	0	1.1	0	0	0				Kondawal	109	
0	11.6	7.3	5.4	185.5	21.2	184.3	0	21.2	0	0	0				Titirgaon	110	
0	41.2	24.5	17.5	353.3	20.4	353.3	0	5.1	0	3	12				Ghatpadmoor	111	
0	0	10.4	10.8	87.4	10	31	0	10	0	0	0				Machkot	112	
0	0	0	0	37.5	20	37.5	0	20	0	0	0				Tiriya	113	
0	0	0	0	10	0	10	0	0	0	0	0				Tolawada	114	
0	0	0	0	27.5	0	27.5	0	0	0	0	0				Pulcha	115	
2.5	0	0	0	12.5	0	0	0	0	0	0	0				Surundwada	116	
<b>273.7</b>	<b>5022.4</b>	<b>1871.2</b>	<b>1569.7</b>	<b>20107.4</b>	<b>584.5</b>	<b>20866.7</b>	<b>0</b>	<b>393.9</b>	<b>4.2</b>	<b>3</b>					<b>Block T O T A L :</b>		



INDIA  
CHHATTISGARH  
**TAHSIL TOKAPAL**  
C.D.BLOCK TONKAPAL  
DISTRICT BASTAR



Total Number of C.D.Block.....	01
Total Number of Town.....	00
Total Number of Villages.....	70
Total Area (in Sq. kms).....	376.84
Total Population.....	77505
Distance from District Headquarters to Tahsil Headquarters.....	35 Kms.



- BOUNDARY,TAHSIL.....
- " VILLAGE WITH MDDS CODE .. 449508
- HEADQUARTERS: TAHSIL.....
- POPULATION SIZE OF VILLAGES:BELOW 200, 200-499, 500-999, 1000-4999.....
- NATIONAL HIGHWAY..... NH 30
- IMPORTANT METALLED ROADS.....
- RAILWAY LINE: BROAD GAUGE.....
- RIVER AND STREAM.....
- HIGH SCHOOL/INTER COLLEGE.....
- BANK.....
- DISPENSARY.....
- PRIMARY HEALTH CENTRE.....
- OTHER MEDICAL SERVICES.....

Tahsil Headquarters is also the C.D.Block Headquarters .  
C.D. Block boundary of Tonkapal is co-terminus with Tahsil boundary.





**Alphabetical list of Villages alongwith location code 2001 and 2011**

Serial No.	Name of Village	2011 Census MDDS Code Number	2001 Location Code Number
1	2	3	4
<b>Name of CD Block: TONKAPAL (0132)</b>			
<b>Name of Sub-Dist: Tokapal (0011)</b>			
1	Arracote	449546	01882800
2	Badaparakot	449562	01886500
3	Bade Arapur	449549	01883100
4	Bademarenga	449571	01887400
5	Bademoratpal	449514	01879600
6	Banganpal	449512	01879400
7	Barupata	449539	01882100
8	Bhadisgaon	449510	01879200
9	Bhejripadar	449545	01882700
10	Burji	449536	01881800
11	Burungpal	449555	01883700
12	Burungpal	449575	01887800
13	Chhapparbhhanpuri	449529	01881100
14	Chhindbhar	449526	01880800
15	Chhotemoratpal	449511	01879300
16	Chhoteparakote	449565	01886800
17	Chondimetawara	449518	01880000
18	Deurgaon	449517	01879900
19	Dharmaur	449509	01879100
20	Dimrapal	449568	01887100
21	Dongriguda	449574	01887700
22	Duganpal	449548	01883000
23	Erendwal	449550	01883200
24	Gatam	449556	01883800
25	Ghatdhanora	449527	01880900
26	Ghatsargipal	449524	01880600
27	Gudramarenga	449569	01887200
28	Gumiyapal	449534	01881600
29	Gurram	449557	01883900
30	Irikpal	449564	01886700
31	Kalepal	449540	01882200
32	Kalepal	449576	01887900
33	Kamdeo Kusushpal	449542	01882400
34	Kanakurushpal	449570	01887300
35	Karangi	449515	01879700
36	Keshloor	449577	01888000
37	Kohakapal	449516	01879800
38	Kondaloor	449528	01881000
39	Koyapal	449559	01886200
40	Kurenga	449513	01879500
41	Mandwa	449552	01883400
42	Markapal	449523	01880500

Serial No.	Name of Village	2011 Census MDDS Code Number	2001 Location Code Number
1	2	3	4
43	Matkot	449544	01882600
44	Mavleebhata	449553	01883500
45	Metawara	449560	01886300
46	Nainmur	449543	01882500
47	Nainnar	449541	01882300
48	Nawagaon	449566	01886900
49	Palwa	449567	01887000
50	Parpa	449563	01886600
51	Patharli Alis(Udwa)	449554	01883600
52	Potanar	449531	01881300
53	Raikote	449551	01883300
54	Rajur	449558	01886100
55	Ransargipal	449533	01881500
56	Sakargaon	449535	01881700
57	Salepal	449538	01882000
58	Singanpur	449520	01880200
59	Sirisgura	449537	01881900
60	Sonarpal	449519	01880100
61	Sosanpal	449572	01887500
62	Tandapal	449530	01881200
63	Tanhakapal	449532	01881400
64	Taragaon	449521	01880300
65	Tekameta	449508	01879000
66	Telga Aarapur	449547	01882900
67	Telimarenga	449573	01887600
68	Tikradhanora	449522	01880400
69	Tokapal	449561	01886400
70	Totar	449525	01880700



CENSUS OF INDIA 2011

AMENITIES AND

Name of District:- Bastar

Name of CD Block:-TONKAPAL

Sr.No.	Name village	Location code no.	Total area of the village ( in hectares rounded up to one decimal place)	Total population ( 2011 census )	Number of households (2011 census)	Number of educational amenities available. (If not available within the village , the distance range code viz; a for < 5 Kms, b for 5-10 Kms and c for 10+ kms of nearest place where facility is available is given).													
						Pre-Primary school (PP)	Primary school (P)	Middle school (M)	Secondary School (S)	Senior Secondary school (SS)	Degree college of arts science & commerce (ASC)	Engineering college(EC)	Medical college (MC)	Management institute (MI)	Polytechnic (Pt)	Vocational training school /ITI	Non-formal training centre (NFTC)	Special school for disabled (SSD)	Others (specify)
1	2	3	4	5	6	7	8	9	10	11	12	13	14	15	16	17	18	19	20
1	Tekameta	449508	382.7	845	208	c	2	1	a	b	3	c		b	b	c	c	c	
2	Dharmaur	449509	283.6	1006	243	b	2	1	b	b	3	b		b	b	c	b	b	
3	Bhadisgaon	449510	293.1	1430	338	b	2	1	a	a	3	b		b	b	b	b	b	
4	Chhotemoratpal	449511	69.7	93	29	a	1	1	1	1	b	b	b	b	b	b	b	b	
5	Banganpal	449512	152.5	477	112	1	1	a	a	c	c	c		c	c				
6	Kurenga	449513	2332	3558	851	5	2	a	a	c	c	c		c	c				
7	Bademoratpal	449514	319.7	2093	452	a	3	1	a	a	c	c	c	c	c	c	c	c	
8	Karangi	449515	940.1	2039	504	c	3	2	1	a	c	c	c	c	c	c	c	c	
9	Kohakapal	449516	75.4	292	66	c	1	a	a	a	3	c		c	c	c	c	c	
10	Deurgaon	449517	361.2	1791	445	c	2	1	a	a	c	c	c	c	c	c	c	c	
11	Chondimetawara	449518	198.3	567	132	2	1	a	a	c	c	c	c	c	c	c	c	c	
12	Sonarpal	449519	165.8	424	102	1	a	b	b	c	c	c	c	c	c	c	c	c	
13	Singanpur	449520	587.6	1484	343	c	3	1	1	a	c	c	c	c	c	c	c	c	
14	Taragaon	449521	83.3	226	45	c	1	1	b	b	c	c	c	c	c	c	c	c	
15	Tikradhanora	449522	214.8	595	132	c	1	a	b	b	c	c	c	c	c	c	c	c	
16	Markapal	449523	96.2	127	31	c	1	a		b	c	c	c		c	c	c	c	
17	Ghatsargipal	449524	79.1	167	42	c	1	a	b	b	c	c	c	c	c	c	c	c	
18	Totar	449525	136.9	323	71	c	1	a	b	b	c	c	c	c	c	c	c	c	
19	Chhindbhar	449526	108.5	228	54	c	1	a	a	a	c	c	c	c	c	c	c	c	
20	Ghatdhanora	449527	457.4	1252	283	c	2	1	b	b	c	c	c	c	c	c	c	c	
21	Kondaloor	449528	292.7	981	219	c	1	1	b	b	c	c	c	c	c	c	c	c	
22	Chhapparbhanpuri	449529	1241.6	3309	812	c	8	3	b	b	c	c	c	c	c	c	c	c	
23	Tandapal	449530	267.3	684	163	2	1	b	b	c	c	c	c	c	c	c	c	c	
24	Potandar	449531	493.3	1993	452	4	1	1	1	c	c	c	c	c	c	c	c	c	
25	Tanhakapal	449532	350	787	178	3	1	1	a	c	c	c	c	c	c	c	c	c	
26	Ransargipal	449533	1220.7	1396	326	c	7	2	c	c	c	c	c	c	c	c	c	c	
27	Gumiyapal	449534	344.8	716	169	c	3	1	b	b	c	c	c	c	c	c	c	c	
28	Sakargaon	449535	451.1	1088	263	3	1	b	b	c	c	c	c	c	c	c	c	c	
29	Burji	449536	274.2	399	88	c	1	a	b	b	c	c	c	c	c	c	c	c	

**- VILLAGE DIRECTORY**

LAND USE ( AS IN 2009 )

Location CodeNo:-414

Location CodeNo:-0132

Number of Medical Amenities available. (If not available within the village , the distance range code viz; a for < 5 Kms, b for 5-10 Kms and c for 10+ kms of nearest place where facility is available is given).										Number of Non-Government Medical Amenities available.										Availability of drinking water - Yes / No						Name village	
21	22	23	24	25	26	27	28	29	30	31	32	33	34	35	36	37	38	39	40	41	42	43	44	45	46		2
Community health centre (CHC)	Primary health centre (PHC)	Primary health sub centre (PHS)	Maternity and child welfare centre (MCW)	T.B. clinic (TBC)	Hospital-allopathic (HA)	Hospital-alternative medicine (HO)	Dispensary (D)	Veterinary hospital (VH)	Mobile health clinic (MHC)	Family welfare centre (FWC)	Charitable non Govt. hospital/Nursing home.	Medical practitioner with MBBS Degree	Medical practitioner with other degree	Medical practitioner with no degree	Traditional practitioner and faith healer .	Medicine Shop	Others	Tap water (Treated/Untreated)	Well water (Covered / Uncovered well)	Hand Pump	Tube wells / Bore well	Spring	River / Canal	Tank / Pond / Lake	Others		
c	a	1	a	a				a	c	c	0	0	0	0	0	0	0	No	Yes	Yes	No	No	Yes	Yes	No	Tekameta	
c	a	a	a	a				a	c	c	0	0	0	0	0	0	0	No	Yes	Yes	No	No	Yes	Yes	No	Dharmaur	
c	a	a	a	a				b	c	c	0	0	0	0	0	0	0	No	Yes	Yes	No	No	Yes	Yes	No	Bhadisgaon	
b	b		b	b	b	b	b	b	b	c	0	0	0	0	0	0	0	Yes	Yes	Yes	Yes	No	No	No	No	Chhotemoratpal	
b	a	a	a	b				b	b	b	0	0	0	0	0	0	0	No	Yes	Yes	No	Yes	No	Yes	No	Banganpal	
c	a	1	1	c				a	c	c	0	0	0	0	0	0	0	Yes	Yes	Yes	No	No	No	Yes	No	Kurenga	
c	c	1	c	c	c	c	c	c	c	c	0	0	0	0	0	0	0	Yes	Yes	Yes	Yes	No	No	Yes	No	Bademoratpal	
c	c	1	1	c	1	1	1	c	c	c	0	0	0	0	0	0	0	Yes	Yes	Yes	Yes	No	Yes	Yes	No	Karangi	
c	b	b	a	b				b	c	c	0	0	0	0	0	0	0	No	Yes	Yes	No	No	No	Yes	No	Kohakapal	
c	c	b	a	c	a	1	a	c	c	c	0	0	0	0	0	0	0	Yes	Yes	Yes	Yes	No	Yes	No	No	Deurgaon	
c	c	a	1	c	c	c	a	c	c	c	0	0	0	0	0	0	0	No	No	Yes	No	No	Yes	Yes	No	Chondimetawara	
c	a	a	1	c	c	c	a	c	c	c	0	0	0	0	0	0	0	No	Yes	Yes	No	No	Yes	Yes	No	Sonarpal	
c	1	1	1	c	c	c	1	c	c	c	0	0	0	0	0	0	0	No	Yes	Yes	No	No	Yes	Yes	No	Singanpur	
c	a	a	1	c	c	c	a	c	c	c	0	0	0	0	0	0	0	No	No	Yes	No	No	Yes	No	No	Targaon	
c	c	c	1	c	c	c	c	c	c	c	0	0	0	0	0	0	0	No	Yes	Yes	No	No	Yes	Yes	No	Tikradhanora	
c	c	1	c	c	c	c	c	c	c	c	0	0	0	0	0	0	0	No	Yes	Yes	No	No	Yes	No	No	Markapal	
c	c		c	c	c	c	c	c	c	c	0	0	0	0	0	0	0	No	Yes	Yes	No	No	Yes	Yes	No	Ghatsargipal	
c	c	a	1	c	c	c	c	c	c	c	0	0	0	0	0	0	0	No	Yes	Yes	No	No	Yes	No	No	Totar	
c	a	a	1	c	c	c	b	c	c	c	0	0	0	0	0	0	0	No	Yes	Yes	No	No	Yes	No	No	Chhindbhar	
c	c	b	c	c	c	c	c	c	c	c	0	0	0	0	0	0	0	No	Yes	Yes	Yes	No	Yes	Yes	No	Ghatdhanora	
c	a	a	c	c	c	c	a	c	c	c	0	0	0	0	0	0	0	No	Yes	Yes	No	No	Yes	No	No	Kondaloor	
c	1	1	1	c	c	c	b	c	c	c	0	0	0	0	0	0	0	No	Yes	Yes	Yes	No	Yes	No	No	Chhparbhanpuri	
c	a	c	a	c	c	c	b	c	c	c	0	0	0	0	0	0	0	No	No	Yes	Yes	No	No	No	No	Tandapal	
c	c	1	1	c			1	c	c	c	0	2	0	0	0	0	0	Yes	Yes	Yes	Yes	Yes	Yes	Yes	Yes	No	Potantar
c	1	b	1	c	c	c	b	c	c	c	0	0	0	0	0	0	0	Yes	Yes	Yes	No	No	No	Yes	No	Tanhakapal	
c	1	1						c	c	c	0	0	0	0	0	0	0	Yes	Yes	Yes	Yes	No	No	Yes	No	Ransargipal	
c	b	a	c	c	c	c	b	c	c	c	0	0	0	0	0	0	0	No	Yes	Yes	No	No	No	Yes	No	Gumiyapal	
	c	1						c	c	c	0	0	0	0	0	0	0	Yes	Yes	Yes	No	No	No	Yes	No	Sakargaon	
c	b	a	c	c	c	c	c	c	c	c	0	0	0	0	0	0	0	No	Yes	Yes	No	No	No	No	No	Burji	

CENSUS OF INDIA 2011

AMENITIES AND

Name of District:- Dhamtari

Name of CD Block:-TONKAPAL

Sr.No.	Name village	Availability of toilet & others Yes / No				Communication and transport facilities (If amenities available code -Yes is given except for Village Pin Code ,If not available within the village , the distance range code viz; a for < 5 Kms, b for 5-10 Kms and c for 10+ kms of nearest place where facility is available is given).																
		Community toilet including bath.	Community toilet excluding bath.	Rural sanitary mart or sanitary hardware outlet available near the village.	Community bio- gas or recycle of waste for productive use.	Post office(PO)	Sub post office (SPO)	Post & Telegraph office (P&TO)	Village Pin Code	Telephones (Land lines)	Public call office (PCO)	Mobile phone coverage	Internet cafes/ Common service centre (CSC)	Private courier facility	Bus service (Public & Private)	Railway stations	Auto/Modified Autos	Taxis and Vans	Tractors	Cycle-pulled rickshaws(Manual & Machine driven)	Carts driven by animals	Sea /River ferry service
1	2	47	48	49	50	51	52	53	54	55	56	57	58	59	60	61	62	63	64	65	66	67
1	Tekameta	No	No	No	No	Yes	b	c	494448	a	a	Yes	b	c	Yes	c	Yes	Yes	Yes	Yes	Yes	Yes
2	Dharmaur	No	No	No	No	Yes	b	b	494001	a	a	Yes	b	b	Yes	b	Yes	Yes	Yes	Yes	Yes	Yes
3	Bhadisgaon	No	No	No	No	Yes	c	b	494001	a	a	Yes	b	b	Yes	b	Yes	Yes	Yes	Yes	Yes	Yes
4	Chhotemoratpal	No	No	No	No	b	a	b	494001	Yes	b	Yes	b	b		b	b	b	Yes	Yes	Yes	Yes
5	Banganpal	No	No	No	No	b	b	b	494442	a	b	Yes	b	b		b	c	b	b			Yes
6	Kurenga	No	No	No	No	c	Yes	c	494001	c	c	Yes	c	c		c	c	b	Yes			Yes
7	Bademoratpal	No	No	No	No	Yes	a	c	494001	Yes	c	Yes	c	c		c	c	Yes	Yes	Yes	Yes	Yes
8	Karangi	No	No	No	No	Yes	Yes	c	494001	Yes	Yes	Yes	c	c	Yes	c	Yes	Yes	Yes	Yes	Yes	Yes
9	Kohakapal	No	No	No	No	a	b	c	494221	a	a	Yes	c	c	Yes	c	Yes	Yes	Yes	Yes	Yes	Yes
10	Deurgaon	No	No	No	No	Yes	a	c	494001	Yes	Yes	Yes	c	c	Yes	c	Yes	Yes	Yes	Yes	Yes	Yes
11	Chondimetawara	No	No	No	No	a	c	c	495674	a	c	Yes	c	c	Yes	c	c	a	Yes			Yes
12	Sonarpal	No	No	No	No	a	c	c	495115	a	a	Yes	c	c		c	c	c	Yes			Yes
13	Singanpur	No	No	No	No	Yes	c	c	494226	Yes	Yes	Yes	c	c		c	c	a	Yes			Yes
14	Taragaon	No	No	No	No	a	c	c	494661	c	a	Yes	c	c		c	c	b	a			Yes
15	Tikradhanora	No	No	No	No	c	c	c	495674	c	c	a	c	c		c	c	b	c	Yes	Yes	Yes
16	Markapal	No	No	No	No	c	c	c	494450	c	c	Yes	c	c		c	b	b	b	Yes	a	
17	Ghatsargipal	No	No	No	No	c	c	c	495674	c	c	Yes	c	c		c	c	b	b	Yes	Yes	Yes
18	Totar	No	No	No	No	c	c	c	495674	c	c	Yes	c	c		c	c	c	b	Yes	Yes	Yes
19	Chhindbhar	No	No	No	No	b	c	c	495674	c	b	Yes	c	c		c	c	b	a			Yes
20	Ghatdhanora	No	No	No	No	c	c	b	495674	b	c	Yes	c	c		c	c	c	b	Yes	Yes	Yes
21	Kondaloor	No	No	No	No	a	c	c	495674	c	a	Yes	c	c		c	c	b	a			Yes
22	Chhaparbhanpuri	No	No	No	No	Yes	c	c	494010	Yes	Yes	Yes	c	c	Yes	c	c	Yes	Yes			Yes
23	Tandapal	No	No	No	No	c	c	c	495674	a	c	Yes	c	c		c	c	a	Yes			Yes
24	Potanar	No	No	No	No	c	a	c	494001	Yes	c	Yes	c	c	Yes	c	c	Yes	Yes	Yes	Yes	Yes
25	Tanhakapal	No	No	No	No	c	c	c	494337	Yes	c	Yes	c	c		c	c	b	Yes			Yes
26	Ransargipal	No	No	No	No	c	c	c	494001	Yes	Yes	Yes	c	c		c	c	Yes	Yes	Yes	Yes	Yes
27	Gumiyapal	No	No	No	No	c	c	c	494556	c	c	Yes	c	c	Yes	c	c	Yes	Yes			Yes
28	Sakargaon	No	No	No	No	b	c	c	497339	c	c	c	c	c		c	c	c	c			Yes
29	Burji	No	No	No	No	c	b	c	494444	b	c	Yes	c	c	Yes	c	c	Yes	Yes			Yes

**- VILLAGE DIRECTORY**

LAND USE ( AS IN 2009 )

Location CodeNo:-412

Location CodeNo:-0132

Village connected to highways,village roads, banks & credit societies (If amenities available code -Yes is given, If not available within the village , the distance range code viz; a for < 5 Kms, b for 5-10 Kms and c for 10+ kms of nearest place where facility is available is given).

Availability of miscellaneous facilities (If amenities available code -Yes is given code viz; a for < 5 Kms, b for 5-10 Kms and c for 10+ kms of nearest place w

68	69	70	71	72	73	74	75	76	77	78	79	80	81	82	83	84	85	86	87	88	89	90	91	2
Connected to national highway(NH)	Connected to state highway(SH)	Connected to major district road (MDR)	Connected to others district road	Pucca roads	Kutchcha roads	Water bounded macadam(WBM) roads	Navigable waterway (river/canal)(NW)	Footpaths (FP)	Commercial & Co-operative Banks	ATM	Agricultural Credit Societies	Self-Help Group (SHG)	Public distribution system (PDS) shop	Mandis / Regular market	Weekly Haat	Agricultural marketing society	Integrated Child Development Scheme (Nutritional Centres)	Anganwadi Centre (Nutritional Centres)	Others (Nutritional Centres)	ASHA (Accredited Social Health Activist)	Community centre with/without TV	Sports Field,	Sports Club / Recreation Centre	Name village
c	Yes	Yes	Yes	Yes	Yes	Yes	c		a	b	b	Yes	Yes	c	a	c	c	Yes	Yes	Yes	c	c	c	Tekameta
b	Yes	Yes	Yes	Yes	Yes	Yes	Yes		a	b	c	Yes	Yes	c	a	a	c	Yes	Yes	Yes	b	b	b	Dharmaur
a	b	b	Yes	Yes	Yes	Yes	Yes		b	b	b	Yes	Yes	b	a	b	c	Yes	Yes	Yes	b	b	b	Bhadisgaon
a	a	a	a	Yes	Yes	Yes			b	b	c	Yes	a	b	b	c	c	a	Yes	Yes	a	Yes	b	Chhotemoratpal
b	b	b	Yes	Yes	Yes	Yes			b	b	b	Yes	a	b	b	b	b	Yes	Yes	b	b	b	b	Banganpal
c	c	b	Yes	Yes	Yes	Yes	Yes		b	c	c	Yes	Yes	c	b	c	c	Yes	Yes	Yes	c	c	c	Kurenga
a	a	a	Yes	Yes	Yes	Yes			c	c	c	Yes	Yes	c	b	c	c	Yes	Yes	Yes	Yes	c	c	Bademoratpal
c	c	Yes	Yes	Yes	Yes	Yes	Yes	Yes	Yes	c	c	Yes	Yes	c	Yes	c	c	Yes	Yes	Yes	c	Yes	c	Karangi
c	Yes	c	Yes	Yes	Yes	Yes	Yes		a	b	c	Yes	Yes	a	a	c	c	Yes	Yes	Yes	c	c	c	Kohakapal
c	c	Yes	Yes	Yes	Yes	Yes	Yes		a	c	c	Yes	Yes	c	Yes	c	c	Yes	Yes	Yes	c	Yes	c	Deurgaon
c	c	a	a	Yes	Yes				c	c	c	Yes	a	c	a	c	c	Yes	Yes	Yes	c	c	c	Chondimetawara
c	c	a	Yes	Yes	Yes				c	c	c	Yes	a	c	Yes	c	c	Yes	Yes	Yes	c	c	c	Sonarpal
c	c	a	Yes	Yes	Yes	Yes			b	c	b	Yes	Yes	c	Yes	c	Yes	Yes	Yes	Yes	c	Yes	c	Singanpur
c	c	b	a	a	Yes	a			b	c	b	Yes	a	c	a	c	Yes	Yes	Yes	Yes	c	a	c	Taragaon
c	c	b	a	a	Yes	Yes	c		c	c	c	Yes	a	c	b	c	c	Yes	Yes	c	c	c	c	Tikradhanora
c	c	b	b	Yes	Yes		c		c	c	b	Yes	a	c	b	c	c	Yes	Yes	Yes	c	c	c	Markapal
c	c	b	a	a	Yes	Yes	c		c	c	c	Yes	a	c	b	c	c	Yes	Yes	c	c	c	c	Ghatsargipal
c	c	b	b	Yes	Yes	Yes	b		c	c	c	Yes	Yes	c	b	c	c	c	Yes	Yes	c	Yes	c	Totar
c	c	b	a	a	Yes	a			b	c	b	Yes	a	c	a	c	Yes	Yes	Yes	Yes	c	Yes	c	Chhindbhar
c	c	b	b	Yes	Yes	Yes	c		c	c	c	Yes	Yes	c	b	c	c	Yes	Yes	Yes	c	c	c	Ghatdhanora
c	c	b	a	Yes	Yes	a			b	c	b	Yes	a	c	a	c	Yes	Yes	Yes	Yes	c	a	c	Kondaloor
c	c	Yes	Yes	Yes	Yes	Yes		Yes	c	Yes	Yes	Yes	Yes	c	b	c	Yes	Yes	Yes	Yes	c	Yes	c	Chhparbhanpuri
c	c	a	Yes	Yes	Yes	Yes			c	c	c	Yes	Yes	c	a	c	c	Yes	Yes	Yes	c	c	c	Tandapal
c	c	c	Yes	Yes	Yes	Yes	c		a	c	a	Yes	Yes	Yes	Yes	c	c	Yes	Yes	Yes	Yes	Yes	c	Potanar
c	c	b	Yes	Yes	Yes	Yes			c	c	c	Yes	Yes	c	a	c	c	Yes	Yes	Yes	c	Yes	c	Tanhakapal
c	c	c	Yes	Yes	Yes	Yes			b	c	c	c	Yes	c	Yes	b	Yes	Yes	Yes	Yes	b	Yes	c	Ransargipal
c	c	c	Yes	Yes	Yes	Yes			c	c	b	Yes	a	c	b	c	c	Yes	Yes	c	c	c	c	Gumiyapal
c	c	c	b	b	Yes	Yes			b	c	c	Yes	Yes	c	b	c	c	Yes	Yes	Yes	c	c	c	Sakargaon
c	c	c	b	Yes	Yes	Yes			c	c	b	Yes	a	c	b	c	c	Yes	Yes	c	c	c	c	Burji



CENSUS OF INDIA 2011

AMENITIES AND

Name of District:- Dhamtari

Name of CD Block:-TONKAPAL

i, If not available within the village , the distance range here facility is available is given).

Availability of electricity (Yes/No)

Land Use

Nearest Town

Area under different types of

1	2	92	93	94	95	96	97	98	99	100	101	102	103	104	105	106	107
Name village	Cinema / Video Hall	Public Library	Public Reading Room	Newspaper Supply	Assembly Polling station	Birth & Death Registration Office	Power Supply for Domestic Use (ED)	Power Supply for Agricultural Use (EAG)	Power Supply for Commercial Use (EC)	Power Supply for All Uses (EA)	Name	Distance range code i.e. a for < 5 Kms, b for 5-10 Kms and c for 10+ kms .	Forests	Area under Non-agricultural Uses	Barren and Un-cultivable land	Permanent Pastures and Other Grazing Lands	
1	Tekameta	c	c	c	Yes	Yes	Yes	No	No	No	Yes	Jagdapur	c	0	56.3	0	18.7
2	Dharmaur	b	b	c	Yes	Yes	Yes	No	No	No	Yes	Jagdapur	b	71.9	26	0	16.5
3	Bhadisgaon	b	b	c	b	Yes	Yes	No	No	No	Yes	Jagdapur	b	0	36.4	0	22.5
4	Chhotemoratpal	b	b	a	Yes	a	a	No	No	No	Yes	Jagdapur	b	0	13.3	0	1.6
5	Banganpal	b	b	a	b	a	a	No	No	No	Yes	Jagdapur	c	0	9.3	0	9.4
6	Kurenga	c	c	Yes	Yes	Yes	Yes	No	No	No	Yes	Jagdapur	c	39.7	103.8	0	87.2
7	Bademoratpal	c	c	Yes	Yes	Yes	Yes	No	No	No	Yes	Jagdapur	c	0	36.1	0	14.5
8	Karangi	c	c	Yes	Yes	Yes	Yes	No	No	No	Yes	Jagdapur	c	0	58.5	0	41.6
9	Kohakapal	c	c	c	c	a	a	No	No	No	Yes	Jagdapur	c	0	17.1	0	0.6
10	Deurgaon	c	c	Yes	Yes	Yes	Yes	No	No	No	Yes	Jagdapur	c	0	44.8	0	11.4
11	Chondimetawara	c	c	c	c	Yes	a	No	No	No	Yes	Jagdapur	c	0	19.3	0	14.2
12	Sonarpal	c	c	c	c	Yes	Yes	No	No	No	Yes	Jagdapur	c	0	17.8	0	12
13	Singanpur	c	c	c	c	Yes	Yes	No	No	No	Yes	Jagdapur	c	0	51.6	0	43.1
14	Taragaon	c	c	c	c	a	a	No	No	No	Yes	Jagdapur	c	0	10.3	0	0.9
15	Tikradhanora	c	c	a	c	Yes	a	No	No	No	Yes	Jagdapur	c	0	22.6	0	0
16	Markapal	c	c	a	c	a	Yes	No	No	No	Yes	Jagdapur	c	0	14	0	3.7
17	Ghatsargipal	c	c	a	c	a	a	No	No	No	Yes	Jagdapur	c	0	15	0	0.8
18	Totar	c	c	a	c	Yes	a	No	No	No	Yes	Jagdapur	c	0	15.8	0	7.6
19	Chhindbhar	c	c	c	c	a	a	Yes	No	No	No	Jagdapur	c	0	16.8	0	8.1
20	Ghatdhanora	c	c	Yes	c	Yes	Yes	No	No	No	Yes	Jagdapur	c	0	43.6	0	33.1
21	Kondaloor	c	c	c	c	Yes	Yes	Yes	No	No	No	Jagdapur	c	0	30	0	15.3
22	Chhaparbhanpuri	c	c	c	c	Yes	Yes	Yes	No	No	No	Jagdapur	c	180.7	86	25.2	59.8
23	Tandapal	c	c	c	c	Yes	Yes	No	No	No	Yes	Jagdapur	c	0	14.8	26.6	0
24	Potanar	c	Yes	Yes	Yes	Yes	Yes	Yes	Yes	No	No	Jagdapur	c	0	43.1	0	0
25	Tanhakapal	c	c	c	Yes	Yes	Yes	No	No	No	Yes	Jagdapur	c	0	14.2	64.9	0
26	Ransargipal	c	Yes	Yes	Yes	Yes	Yes	Yes	Yes	No	No	Jagdapur	c	181	36.2	0	0
27	Gumiyapal	c	c	c	c	Yes	Yes	Yes	Yes	No	No	Jagdapur	c	0	153	7.1	0
28	Sakargaon	c	c	Yes	Yes	Yes	Yes	No	No	No	Yes	Jagdapur	c	0	27	0	0
29	Burji	c	c	a	c	Yes	a	Yes	No	No	No	Jagdapur	c	0	0	0	0

**- VILLAGE DIRECTORY**

LAND USE ( AS IN 2009 )

Location CodeNo:-412

Location CodeNo:-0132

Land Use and use ( in hectares rounded up to one decimal place)												Area irrigated by source (in hectare).			Name of three most important commodities manufactured	Name of Village	Serial Number
Land Under Miscellaneous Tree Crops etc.	Culturable Waste Land	Fallow lands other than current fallows	Current Fallows	Net Area Sown	Total Irrigated Land Area	Total Un-irrigated Land Area	Canals ( C )	Wells/Tube-wells(W/TW)	Tanks/Lakes(T/L)	Water Falls(WF)	Others(O)	First	Second	Third			
108	109	110	111	112	113	114	115	116	117	118	119	120	121	122	2	1	
0	120.8	8.7	3.3	175	27.9	160.7	0	7.6	0	0	20				Tekameta	1	
0	3.8	1.7	14.9	148.7	2.7	148.4	0	1	0	0	1.7				Dharmaur	2	
0	20.5	6.3	3.7	203.8	15.6	189	0	5.2	3.2	0	7.3				Bhadisgaon	3	
0	1.9	1.3	4.9	46.7	16.4	35	0	4.2	0	0	12				Chhotemoratpal	4	
0	43.2	0.4	1	89.1	3.7	85.3	0	0	0	0	3.7				Banganpal	5	
0	1220.4	14	10.8	856.1	18.7	837.4	0	1.9	0	0	17				Kurenga	6	
0	2.7	2.6	5.9	257.9	13.2	246.2	0	3.2	4	0	5.9				Bademoratpal	7	
0	417	6.2	30.2	386.7	18.5	369.7	0	4	0	0	14				Karangi	8	
0	0	0	3.4	54.3	5.4	49.2	0	0	0	0	5.4				Kohakapal	9	
0	0	8.4	14.1	282.4	20	270.1	0	9.4	0	0	11				Deurgaon	10	
0	18.8	3.8	6	136.1	2	136.1	0	0	0	0	2				Chondimetawara	11	
0	9.3	3	2.7	121	4.2	121	0	0	0	0	4.2				Sonarpal	12	
0	52.9	4.9	4	431.1	8	431.1	0	0	0	0	8				Singanpur	13	
0	0	2.2	4	65.9	1.4	65.9	0	0	0	0	1.4				Taragaon	14	
0	0	0.2	11.5	180.4	0.1	180.3	0	0	0	0	0.1				Tikradhanora	15	
0	0	0.2	22.1	56.2	0	56.2	0	0	0	0	0				Markapal	16	
0	0	0.2	7	55.9	1.4	54.5	0	0	0	0	1.4				Ghatsargipal	17	
0	0	0.5	11	102	0.8	101.1	0	0	0	0	0.8				Totar	18	
0	0.1	4.1	2.4	77	3	77	0	0	0	0	3				Chhindbhar	19	
0	38.6	0.1	7.4	334.5	0.2	334.3	0	0	0	0	0.2				Ghatdhanora	20	
0	0.1	7.6	17.2	222.4	11.4	222.4	0	0	0	0	11				Kondaloor	21	
0	0	15.9	6	868	7	868	0	0	0	0	7				Chhparbhanpuri	22	
0	52.6	0	12.6	160.8	5	160.8	0	2	3	0	0				Tandapal	23	
0	77	0	7.2	366	8.9	366	0	2	4	1	1.9				Potandar	24	
0	68.3	0	12.9	189.7	7	189.7	0	3	4	0	0				Tanhakapal	25	
0	569.2	53.7	33.3	347.2	1.8	347.2	0	0	0	0	1.8				Ransargipal	26	
0	0	9.5	5.5	169.7	0.8	169.7	0	0	0	0	0.8				Gumiyapal	27	
0	136.4	0	58.8	228.9	7	228.9	0	2	3	0	2				Sakargaon	28	
0	142.2	9.1	14.1	108.8	0	108.8	0	0	0	0	0				Burji	29	

Sr.No.	Name village	Location code no.	Total area of the village ( in hectares rounded up to one decimal place)	Total population ( 2011 census )	Number of households (2011 census)	Number of educational amenities available. (If not available within the village , the distance range code viz; a for < 5 Kms, b for 5-10 Kms and c for 10+ kms of nearest place where facility is available is given).														
						Pre-Primary school (PP)	Primary school (P)	Middle school (M)	Secondary School (S)	Senior Secondary school (SS)	Degree college of arts , science & commerce (ASC)	Engineering college(EC)	Medical college (MC)	Management institute (MI)	Polytechnic (Pt)	Vocational training school /ITI	Non-formal training centre (NFTC)	Special school for disabled (SSD)	Others (specify)	
1	2	3	4	5	6	7	8	9	10	11	12	13	14	15	16	17	18	19	20	
30	Sirisgura	449537	1154.9	2463	552	c	5	2	1	1	c	c	c	c	c	c	c	c	c	
31	Salepal	449538	3227.1	2255	509		9	2	c	c	c	c	c	c	c	c	c	c	c	
32	Barupata	449539	1201.8	944	198		4	1	c	c	c	c	c	c	c	c	c	c	c	
33	Kalepal	449540	503.6	473	109		1	a	b	b	c	c	c	c	c	c	c	c	c	
34	Nainnar	449541	1080.2	1038	242		4	1	b	b	c	c	c	c	c	c	c	c	c	
35	Kamdeo Kusushpal	449542	383.6	337	87		2	a	b	b	c	c	c	c	c	c	c	c	c	
36	Nainmur	449543	340.9	527	133		2	1		b	c	c	c	c	c	c	c	c	c	
37	Matkot	449544	596.3	1053	265		3	1	b	b	c	c	c	c	c	c	c	c	c	
38	Bhejripadar	449545	783	1095	254	1	4	1	b	b	c	c	c	c	c	c	c	c	c	
39	Arracote	449546	1031.9	2619	586		4	2	b	b	c	c	c	c	c	c	c	c	c	
40	Telga Aarapur	449547	194.9	501	130		2	a		a	c	c	c	c	c	c	c	c	c	
41	Duganpal	449548	89.9	549	127		1	a		a	c	c	c	c	c	c	c	c	c	
42	Bade Arapur	449549	593.1	2038	478		5	1		a	c	c	c	c	c	c	c	c	c	
43	Erendwal	449550	444	1343	305	c	2	1	b	b	c	c	c	c	c	c	c	c	c	
44	Raikote	449551	1273	2160	553	c	6	1	b	b	c	c	c	c	c	c	c	c	c	
45	Mandwa	449552	887	999	223	c	4	1			c	c								
46	Mavleebhata	449553	976.9	1516	315	c	3	2	1	1	c	c	c	c	c	c	c	c	c	
47	Patharli Alis(Udwa)	449554	753.5	827	190	c	1	1	a	a	c	c	c	c	c	c	c	c	c	
48	Burungpal	449555	1170.1	1321	284	c	4	1	b	b	c	c	c	c	c	c	c	c	c	
49	Gatam	449556	134.7	48	13	c	1	a	b	b	c	c	c	c	c	c	c	c	c	
50	Gurram	449557	344	298	68	c	1	b	b	b	c	c	c	c	c	c	c	c	c	
51	Rajur	449558	1573.2	4515	1124	1	9	3	a	c	c	c	c	c	c	c	c	c	c	
52	Koyapal	449559	312.3	613	138	b	1	1	a	b	c	c	c	c	c	c	c	c	c	
53	Metawara	449560	204.8	467	96	a	1	a	a	a	c	c	c	c	c	c	c	c	c	
54	Tokapal	449561	205.3	1124	285	1	5	2	1	1	c	c	c	c	c	c	c	c	c	
55	Badaparakot	449562	215.3	914	212	a	3	1	a	a	c	c			c	c	a			
56	Parpa	449563	243.6	1566	355	1	2	2	1	1	c	c	c	c	c	c	c	c	c	
57	Irikpal	449564	186.7	635	161	b	1	a	b	b	c	c	c	c	c	c	c	c	c	
58	Chhoteparakote	449565	115.5	231	63		1	a	a	a	c	c	c	c	c	c	c	c	c	
59	Nawagaon	449566	219.4	678	168	b	1	1	b	b	c	c	c	c	c	c	c	c	c	
60	Palwa	449567	590	1700	422		2	1	a	a	c	c	c		c	c				
61	Dimrapal	449568	221.2	1162	198		2	2	1	1	b	b	b	b	b	b	b	b	b	
62	Gudramarenga	449569	74.1	306	78	a	1	a	a	a	c	c	c	c	c	c	c	c	c	

Number of Medical Amenities available. (If not available within the village , the distance range code viz; a for < 5 Kms, b for 5-10 Kms and c for 10+ kms of nearest place where facility is available is given).											Number of Non-Government Medical Amenities available.							Availability of drinking water - Yes / No						Name village		
21	22	23	24	25	26	27	28	29	30	31	32	33	34	35	36	37	38	39	40	41	42	43	44		45	46
Community health centre (CHC)	Primary health centre (PHC)	Primary health sub centre (PHS)	Maternity and child welfare centre (MCWC)	T.B. clinic (TBC)	Hospital-allopathic (HA)	Hospital-alternative medicine (HO)	Dispensary (D)	Veterinary hospital (VH)	Mobile health clinic (MHC)	Family welfare centre (FWC)	Charitable non Govt. hospital/Nursing home.	Medical practitioner with MBBS Degree	Medical practitioner with other degree	Medical practitioner with no degree	Traditional practitioner and faith healer .	Medicine Shop	Others	Tap water (Treated/Untreated)	Well water (Covered / Uncovered well)	Hand Pump	Tube wells / Bore well	Spring	River / Canal	Tank / Pond / Lake	Others	
c	b	1	c	c			c	c	c	c	0	0	0	0	0	0	0	No	Yes	Yes	No	No	No	Yes	No	Sirigura
c	c	1	1	c		c	c	c	c	c	0	0	0	0	0	0	0	No	Yes	Yes	No	Yes	No	No	No	Salepal
c	b	1	b	c		c	c	c	c	c	0	0	0	0	0	0	0	No	Yes	Yes	Yes	Yes	No	No	No	Barupata
c	c	a	1	c		c	c	c	c	c	0	0	0	0	2	0	0	No	Yes	Yes	No	Yes	Yes	No	No	Kalepal
b	b	1	1	b		b	b	b	b	b	0	0	0	0	0	0	0	No	No	Yes	Yes	Yes	Yes	No	No	Nainnar
b	b	b	1	b		b	b	b	b	c	0	0	0	0	0	0	0	No	No	Yes	Yes	No	No	Yes	No	Kamdeo Kusushpal
b	c	1	b	b		b	b	b	b	b	0	0	0	0	0	0	0	No	Yes	Yes	Yes	No	No	Yes	No	Nainmur
c	b	b	b	b		b	b	b	b	b	0	0	0	0	0	0	0	No	Yes	Yes	No	Yes	Yes	No	No	Matkot
b	b	1	b	b		b	b	b	b	b	0	0	0	0	0	0	0	No	No	Yes	No	Yes	No	No	No	Bhejripadar
b	b	b	b	b		b	b	b	b	b	0	0	0	0	0	0	0	No	Yes	Yes	Yes	Yes	No	Yes	No	Arracote
a	b	a	a	a				a	a	a	0	0	0	0	0	0	0	No	Yes	Yes	No	No	No	No	No	Telga Aarapur
a	b	a	a	a			a	a	a	a	0	0	0	0	0	0	0	No	Yes	Yes	No	No	No	No	No	Duganpal
a	b	1	a	a			a	a	a	a	0	0	0	0	0	0	0	Yes	No	No	No	No	No	Yes	No	Bade Arapur
c	b	a	a	b		b	b	b	b	b	0	0	0	0	0	0	0	Yes	No	Yes	Yes	No	No	Yes	No	Erendwal
c	b	1	1	b		b	b	1	b	b	0	0	0	0	0	0	0	Yes	No	Yes	Yes	Yes	No	Yes	No	Raikote
c	a		a	c		c	c	c	c	c	0	0	0	0	0	0	0	No	Yes	Yes	Yes	No	Yes	Yes	No	Mandwa
c	1	1	1	c		c	c	1	c	c	0	0	0	0	0	0	0	Yes	Yes	Yes	Yes	No	No	Yes	No	Mavleebhata
c	a	b	a	c		c	c	a	c	c	0	0	0	0	0	0	0	No	Yes	Yes	No	No	No	No	No	Patharli Alis(Udwa)
c	b	1	b	c		c	a	b	c	c	0	0	0	0	0	0	0	No	No	Yes	Yes	No	No	Yes	No	Burungpal
c	b	a	b	c		c	b	b	c	c	0	0	0	0	0	0	0	No	No	Yes	No	Yes	No	Yes	No	Gatam
c	b	b	b	c			a	b	c	c	0	0	0	0	0	0	0	No	No	Yes	No	Yes	No	Yes	No	Gurram
b	b	1	1	a		1	1	a	a	a	0	0	1	1	0	0	0	Yes	Yes	Yes	No	Yes	No	Yes	No	Rajur
b	b	a	a	b		a	b	b	b	b	0	0	0	0	0	0	0	No	No	Yes	No	No	No	Yes	No	Koyapal
a	a	a	a	a		a	a	a	a	a	0	0	0	0	0	0	0	No	No	Yes	No	No	Yes	No	No	Metawara
1	a	1	1	a		c	1	a	a	a	0	0	0	0	0	0	0	Yes	No	Yes	Yes	No	No	No	No	Tokapal
a	a	a	a	a		a	a	a	a	a	0	0	0	0	0	0	0	No	Yes	Yes	No	No	Yes	Yes	No	Badaparakot
	b	b	1	1			1	1	a	a	0	0	2	0	0	1	0	Yes	No	Yes	Yes	No	No	No	No	Parpa
b	b	a	a	b		c	b	b	b	b	0	2	0	0	0	0	0	No	No	Yes	No	No	No	No	No	Irikpal
a	a	a	a	a		a	a	a	a	a	0	0	0	0	0	0	0	No	Yes	Yes	Yes	No	Yes	No	No	Chhoteparakote
b	b	b	b	b		b	b	b	b	b	0	0	0	0	0	0	0	No	Yes	Yes	Yes	No	Yes	Yes	No	Nawagaon
b	b	1	a	b				b	b	b	0	0	0	0	0	0	0	No	Yes	Yes	Yes	No	Yes	Yes	No	Palwa
b	b	1	b	b		b	1	b	b	c	0	0	0	0	1	0	0	Yes	Yes	Yes	Yes	No	No	Yes	No	Dimrapal
b	b	a	b	b		c	b	b	b	b	0	0	0	0	0	0	0	Yes	No	Yes	Yes	No	No	No	No	Gudramarenga

Sr.No.	Name village	Availability of toilet & others Yes / No				Communication and transport facilities (If amenities available code -Yes is given except for Village Pin Code ,If not available within the village , the distance range code viz; a for < 5 Kms, b for 5-10 Kms and c for 10+ kms of nearest place where facility is available is given).																
		Community toilet including bath.	Community toilet excluding bath.	Rural sanitary mart or sanitary hardware outlet available near the village.	Community bio- gas or recycle of waste for productive use.	Post office(PO)	Sub post office (SPO)	Post & Telegraph office (P&TO)	Village Pin Code	Telephones (Land lines)	Public call office (PCO)	Mobile phone coverage	Internet cafes/ Common service centre (CSC)	Private courier facility	Bus service (Public & Private)	Railway stations	Auto/Modified Autos	Taxis and Vans	Tractors	Cycle-pulled rickshaws(Manual & Machine driven)	Carts driven by animals	Sea /River ferry service
1	2	47	48	49	50	51	52	53	54	55	56	57	58	59	60	61	62	63	64	65	66	67
30	Sirisgura	No	No	No	No	Yes	Yes	c	497339	c	c	Yes	c	c	Yes	c	c	b	Yes	Yes	Yes	
31	Salepal	No	No	No	No	c	c	c	495115	b	b	Yes	c	c		b	c	b	Yes	Yes	Yes	
32	Barupata	No	No	No	No	c	b	c	494442	c	c	c	c	c		c	c	c	c		b	
33	Kalepal	No	No	No	No	c	b	c	494442	b	b	a	c	c		b	c	b	b	Yes	a	
34	Nainnar	No	No	No	No	b	b	b	495115	b	b	Yes	b	b		b	b	b	b		Yes	
35	Kamdeo Kusushpal	No	No	No	No	b	a	c	495115	Yes	b	Yes	c	c		b	c	b	c		b	
36	Nainmur	No	No	No	No	b	a	b	495115	a	a	Yes	b	b		a	c	a	Yes		Yes	
37	Matkot	No	No	No	No	b	b	b	495115	b	b	Yes	b	b		b	c	b	b		Yes	
38	Bhejripadar	No	No	No	No	b	a	b	494442	b	b	Yes	b	b	Yes	b	b	b	b		Yes	
39	Arracote	No	No	No	No	Yes	Yes	b	494442	b	b	Yes	b	b	Yes	b	c	b	Yes	Yes	Yes	
40	Telga Aarapur	No	No	No	No	a	a	a	491559	a	a	Yes	a	a		a	c	a	Yes		Yes	
41	Duganpal	No	No	No	No	a	a	a	497778	a	a	Yes	a	a	Yes	a	c	a	Yes		Yes	
42	Bade Arapur	No	No	No	No	a	a	a	491441	Yes	a	Yes	a	a	Yes	Yes	c	Yes	Yes	Yes	Yes	
43	Erendwal	No	No	No	No	b	a	b	494010	Yes	b	Yes	b	b	Yes	a	c	a	Yes	Yes	Yes	
44	Raikote	No	No	No	No	Yes	Yes	b	495115	Yes	Yes	Yes	b	b	Yes	Yes	c	Yes	Yes	Yes	Yes	
45	Mandwa	Yes	No	No	No	c	b	c	494442	c	c	b	c	c		c	c	b	b		Yes	
46	Mavleebhata	Yes	No	No	No	Yes	b	c	494442	Yes	Yes	Yes	c	c	Yes	c	c	Yes	Yes		Yes	
47	Patharli Alis(Udwa)	Yes	No	No	No	b	b	c	494442	c	c	c	c	c		b	c	c	a		Yes	
48	Burungpal	No	No	No	No	b	c	c	494333	c	b	Yes	c	c		b	c	a	Yes		Yes	
49	Gatam	No	No	No	No	b	c	c	494449	c	b	Yes	c	c		b	c	b	a		b	
50	Gurram	No	No	No	No	a	c	c	494442	c	c	Yes	c	c	Yes	a	c	a	a		b	
51	Rajur	No	No	No	No	a	a	a	491559	Yes	Yes	Yes	a	a	Yes	a	a	a	Yes		Yes	
52	Koyapal	No	No	No	No	b	b	b	494442	Yes	b	b	b	b	Yes	b	c	b	b		Yes	
53	Metawara	No	No	No	No	a	a	a	495677	a	a	Yes	a	a	Yes	a	c	Yes	Yes	Yes	Yes	
54	Tokapal	No	No	No	No	Yes	a	a	491441	Yes	Yes	Yes	Yes	a	Yes	Yes	c	Yes	Yes	Yes	Yes	
55	Badaparakot	No	No	No	No	a	a	a	494442	Yes	a	Yes	a	a		a	a	a	a		Yes	
56	Parpa	No	No	No	No	a	Yes	a	494661	Yes	Yes	Yes	Yes	Yes	Yes	Yes	c	Yes	Yes	Yes	Yes	
57	Irikpal	No	No	No	No	b	a	b	494221	b	b	Yes	b	b	Yes	b	c	b	b	Yes	Yes	
58	Chhoteparakote	No	No	No	No	a	a	a	494442	Yes	a	Yes	a	a		a	a	a	a		Yes	
59	Nawagaon	No	No	No	No	b	a	b	494442	Yes	b	Yes	b	b		b	a	a	Yes		Yes	
60	Palwa	No	No	No	No	b	b	b	494442	Yes	a	Yes	b	b		b	b	b	b		Yes	
61	Dimrapal	No	No	No	No	b	Yes	b	494001	Yes	b	Yes	b	b	Yes	b	b	Yes	Yes	Yes	Yes	
62	Gudramarenga	No	No	No	No	b	a	b	496113	b	b	Yes	b	b	Yes	b	Yes	Yes	b	Yes	b	

Village connected to highways,village roads, banks & credit societies (If amenities available code -Yes is given, If not available within the village , the distance range code viz; a for < 5 Kms, b for 5-10 Kms and c for 10+ kms of nearest place where facility is available is given).

Availability of miscellaneous facilities (If amenities available code -Yes is given code viz; a for < 5 Kms, b for 5-10 Kms and c for 10+ kms of nearest place w

68	69	70	71	72	73	74	75	76	77	78	79	80	81	82	83	84	85	86	87	88	89	90	91	2
Connected to national highway(NH)	Connected to state highway(SH)	Connected to major district road (MDR)	Connected to others district road	Pucca roads	Kutcha roads	Water bounded macadam(WBM) roads	Navigable waterway (river/canal)(NW)	Footpaths (FP)	Commercial & Co-operative Banks	ATM	Agricultural Credit Societies	Self-Help Group (SHG)	Public distribution system (PDS) shop	Mandis / Regular market	Weekly Haat	Agricultural marketing society	Integrated Child Development Scheme (Nutritional Centres)	Anganwadi Centre (Nutritional Centres)	Others (Nutritional Centres)	ASHA (Accredited Social Health Activist)	Community centre with/without TV	Sports Field,	Sports Club / Recreation Centre	Name village
c	c	c	b	Yes	Yes	Yes			b	c	b	Yes	Yes	c	Yes	c	c	Yes	Yes	Yes	c	Yes	c	Sirisgura
b	b	b	Yes	Yes	Yes	Yes	c		c	c	c	Yes	Yes	c	c	c	c	Yes	Yes	Yes	c	c	c	Salepal
c	c	c	c	Yes	Yes				c	c	c	Yes	Yes	c	Yes	c	c	Yes	Yes	Yes	c	Yes	c	Barupata
b	c	b	b	Yes	Yes	Yes			c	c	c	Yes	a	c	a	c	c	Yes	Yes	Yes	c	a	a	Kalepal
b	b	b	b	Yes	Yes	Yes			b	b	b	Yes	Yes	b	b	b	b	Yes	Yes	Yes	b	Yes	b	Nainnar
b	b	b	b	Yes	Yes				b	c	b	Yes	Yes	c	b	b	b	Yes	Yes	Yes	b	Yes	c	Kamdeo Kusushpal
a	a	a	a	Yes	Yes	Yes			b	b	b	Yes	a	a	a	b	b	Yes	Yes	Yes	b	b	b	Nainmur
b	b	b	Yes		Yes	Yes	c		b	b	b	Yes	Yes	b	b	b	b	Yes	Yes	Yes	b	Yes	b	Matkot
b	b	Yes	Yes	Yes	Yes	Yes	c		b	b	b	Yes	a	c	b	b	b	Yes	Yes	Yes	b	Yes	b	Bhejripadar
a	a	a	a	a	Yes	Yes			a	a	a	Yes	a	a	a	a	a	Yes	Yes	Yes	a	a	a	Telga Aarapur
Yes	a	Yes	Yes		Yes	Yes			a	a	a	Yes	Yes	a	a	a	a	Yes	Yes	Yes	a	a	a	Duganpal
Yes	Yes	Yes	Yes	Yes	Yes	Yes			a	a	a	Yes	Yes	Yes	Yes	a	a	Yes	Yes	Yes	a	a	a	Bade Arapur
Yes	Yes	Yes	Yes	Yes	Yes	Yes	Yes		b	b	c	Yes	Yes	c	b	c	Yes	Yes	Yes	Yes	b	b	b	Erendwal
Yes	Yes	Yes	Yes	Yes	Yes	Yes	c		Yes	b	b	Yes	Yes	Yes	Yes	c	Yes	Yes	Yes	Yes	b	b	b	Raikote
b	c	c	c	c	Yes	Yes			c	c	b	Yes	b	c	c	c	c	Yes	Yes	Yes	c	Yes	c	Mandwa
Yes	c	Yes	Yes	Yes	Yes	Yes			c	c	b	Yes	Yes	c	b	c	c	Yes	Yes	Yes	c	Yes	c	Mavleebhata
a	a	c	a	a	Yes	Yes			c	c	b	Yes	a	c	b	c	c	Yes	Yes	Yes	c	Yes	c	Patharli Alis(Udwa)
a	c	c	c	Yes	Yes	Yes			c	c	b	Yes	Yes	c	b	c	c	Yes	Yes	Yes	c	c	c	Burungpal
b	c	c	a	a	Yes	a			c	c	b	Yes	a	c	b	c	c	a	Yes	Yes	c	c	c	Gatam
Yes	c	c	b	b	Yes	Yes			c	c	b	Yes	b	c	b	c	c	a	Yes	Yes	c	c	c	Gurram
Yes	a	Yes	Yes	Yes	Yes	Yes			a	a	a	Yes	Yes	Yes	Yes	a	a	Yes	Yes	Yes	a	Yes	a	Rajur
Yes	b	b	b	Yes	Yes	Yes			b	b	b	Yes	b	Yes	Yes	b	b	Yes	Yes	Yes	b	b	b	Koyapal
Yes	a	Yes	Yes	Yes	Yes	Yes			a	a	a	Yes	a	a	a	a	a	Yes	Yes	Yes	a	Yes	a	Metawara
Yes	a	Yes	Yes	Yes	Yes	Yes			Yes	a	Yes	Yes	Yes	a	Yes	a	a	Yes	Yes	Yes	Yes	Yes	a	Tokapal
a	a	a	a	Yes	Yes	Yes	c		a	a	a	Yes	Yes	a	a	a	a	Yes	Yes	a	a	Yes	a	Badaparakot
Yes	a	Yes	Yes	Yes	Yes	Yes			Yes	a	a	Yes	Yes	Yes	Yes	Yes	Yes	Yes	Yes	Yes	Yes	Yes	a	Parpa
b	b	Yes	Yes	Yes	Yes	Yes			b	b	b	Yes	a	c	b	b	b	Yes	Yes	Yes	b	Yes	b	Irikpal
a	a	a	a	a	Yes	Yes	c		a	a	a	Yes	a	a	a	a	a	Yes	Yes	a	a	Yes	a	Chhoteparakote
b	b	b	a	a	Yes	Yes			b	b	b	Yes	a	a	b	c	b	Yes	Yes	b	b	Yes	b	Nawagaon
a	b	a	Yes	Yes	Yes	Yes			b	b	b	Yes	Yes	b	b	b	b	Yes	Yes	Yes	b	b	b	Palwa
Yes	Yes	Yes	Yes	Yes	Yes	Yes			b	b	c	c	Yes	Yes	Yes	c	c	Yes	Yes	Yes	Yes	Yes	b	Dimrapal
Yes	b	Yes	b	Yes	Yes		c		b	b	b	Yes	a	b	b	b	Yes	Yes	Yes	Yes	b	a	b	GuDRAMARENGA

1, If not available within the village , the distance range here facility is available is given).

1	2	92	93	94	95	96	97	Availability of electricity (Yes/No)				Land Use					
								98	99	100	101	102	103	104	105	106	107
Name village	Cinema / Video Hall	Public Library	Public Reading Room	Newspaper Supply	Assembly Polling station	Birth & Death Registration Office	Power Supply for Domestic Use (ED)	Power Supply for Agricultural Use (EAG)	Power Supply for Commercial Use (EC)	Power Supply for All Uses (EA)	Name	Distance range code i.e. a for < 5 Kms, b for 5-10 Kms and c for 10+ kms .	Forests	Area under Non-agricultural Uses	Barren and Un-cultivable land	Permanent Pastures and Other Grazing Lands	
30	Sirisgura	c	c	Yes	Yes	Yes	Yes	No	No	No	Jagdapur	c	28.4	0	0	0	
31	Salepal	c	c	Yes	Yes	Yes	Yes	No	No	No	Yes	Jagdapur	c	61.4	975.9	0	70
32	Barupata	c	c	Yes	Yes	Yes	Yes	Yes	No	No	Jagdapur	c	28.9	468.2	0	40	
33	Kalepal	c	c	a	Yes	a	Yes	No	No	No	Jagdapur	c	0	25.8	0	28	
34	Nainnar	b	b	Yes	Yes	Yes	Yes	No	No	No	Jagdapur	c	97.8	241.8	0	53	
35	Kamdeo Kusushpal	c	c	Yes	Yes	a	a	Yes	Yes	No	No	Jagdapur	c	0	24	0	19
36	Nainmur	b	b	c	b	Yes	a	No	No	No	Yes	Jagdapur	c	0	23.6	0	21
37	Matkot	b	Yes	b	b	Yes	Yes	No	No	No	Yes	Jagdapur	c	145.4	64.9	0.5	34
38	Bhejripadar	b	b	c	b	Yes	a	No	No	No	Yes	Jagdapur	c	0	17.5	3	30.7
39	Arracote	b	b	Yes	Yes	Yes	Yes	No	No	No	Yes	Jagdapur	c	6.2	47.1	0	69
40	Telga Aarapur	a	a	Yes	a	Yes	a	No	No	No	Yes	Jagdapur	c	1	0	11.4	0
41	Duganpal	a	a	c	Yes	Yes	a	No	No	No	Yes	Jagdapur	c	0	9.4	5.6	0
42	Bade Arapur	a	a	c	Yes	Yes	Yes	No	No	No	Yes	Jagdapur	c	0	0	42.8	0
43	Erendwal	b	Yes	Yes	b	Yes	Yes	No	No	No	Yes	Jagdapur	c	0	38.3	0	30.4
44	Raikote	b	Yes	Yes	Yes	Yes	Yes	No	No	No	Yes	Jagdapur	c	468.2	137.8	0.3	41.5
45	Mandwa	c	c	c	c	Yes	b	Yes	Yes	No	No	Jagdapur	c	478.2	42	4.3	0
46	Mavleebhata	c	c	Yes	Yes	Yes	Yes	Yes	Yes	No	No	Jagdapur	c	0	125.7	0	66.3
47	Patharli Alis(Udwa)	c	c	Yes	c	Yes	Yes	Yes	No	No	No	Jagdapur	c	239.4	29.2	23	0
48	Burungpal	c	c	Yes	Yes	Yes	Yes	No	No	No	Yes	Jagdapur	c	175.4	90.4	0	71.3
49	Gatam	c	c	c	c	a	a	No	No	No	No	Jagdapur	c	12.3	2.8	0	0
50	Gurram	c	c	b	c	a	b	Yes	No	No	No	Jagdapur	c	0	28	0	39.4
51	Rajur	a	a	Yes	Yes	Yes	Yes	No	No	No	Yes	Jagdapur	c	4	106	9	97.5
52	Koyapal	b	b	b	Yes	Yes	Yes	No	No	No	Yes	Jagdapur	c	0	19	0	18.1
53	Metawara	a	a	a	Yes	Yes	a	No	No	No	Yes	Jagdapur	c	0	33.8	0	13.4
54	Tokapal	a	a	Yes	Yes	Yes	Yes	No	No	No	Yes	Jagdapur	c	0.3	25.2	0	1.3
55	Badaparakot	a	a	c	Yes	Yes	Yes	No	No	No	Yes	Jagdapur	c	0.3	20.6	0	17.6
56	Parpa	a	a	Yes	Yes	Yes	Yes	No	No	No	Yes	Jagdapur	c	0	49.4	0	17
57	Irikpal	b	b	a	Yes	Yes	a	No	No	No	Yes	Jagdapur	c	0	18.6	0	13.7
58	Chhoteparakote	a	a	c	Yes	a	a	No	No	No	Yes	Jagdapur	c	0	8.1	0	6.3
59	Nawagaon	b	b	c	Yes	Yes	a	No	No	No	Yes	Jagdapur	c	28.3	12.8	0	11.4
60	Palwa	b	b	Yes	Yes	Yes	Yes	No	No	No	Yes	Jagdapur	c	5.2	36.9	0	36
61	Dimrapal	b	b	Yes	Yes	Yes	Yes	No	No	No	Yes	Jagdapur	b	11.5	34	0	6.8
62	Gudramarenga	b	b	c	Yes	a	a	No	No	No	Yes	Jagdapur	c	0	8.8	0	0.6

Land Use and use ( in hectares rounded up to one decimal place)												Name of three most important commodities manufacture d			Name of Village	Serial Number
							Area irrigated by source (in hectare).					First	Second	Third		
Land Under Miscellaneous Tree Crops etc.	Culturable Waste Land	Fallow lands other than current fallows	Current Fallows	Net Area Sown	Total Irrigated Land Area	Total Un-irrigated Land Area	Canals ( C )	Wells/Tube-wells(W/TW)	Tanks/Lakes(T/L)	Water Falls(WF)	Others(O)	120	121	122	2	1
108	109	110	111	112	113	114	115	116	117	118	119	120	121	122		
0	137.7	331.9	102.2	554.8	4	554.8	0	0	0	0	0				Sirisgura	30
0	1037.3	12	80	990.5	0	990.5	0	0	0	0	0				Salepal	31
0	263.4	12.6	90	298.7	0	298.7	0	0	0	0	0				Barupata	32
0	193.5	2.2	40	214	2.9	212	0	0	0	0	0				Kalepal	33
0	161.3	2.5	6.5	517.3	0	517.3	0	0	0	0	0				Nainnar	34
0	149.8	11.8	6	173	0	173	0	0	0	0	0				Kamdeo Kusushpal	35
0	92.2	10.5	12.2	181.5	0	181.5	0	0	0	0	0				Nainmur	36
0	19.6	15	40	276.9	57.7	222	34.7	0	0	0	23				Matkot	37
0	422.6	20	4.7	284.6	0	284.6	0	0	0	0	0				Bhejripadar	38
0	213.8	12.2	11.7	671.9	9.3	697.3	0	0	0	0	9.3				Arracote	39
12.8	0	4.5	2.5	162.7	0.6	162.1	0	0	0	0	0.6				Telga Aarapur	40
3.8	0	4.5	1.5	65.1	28.3	39.8	27.4	0	0	0	0.8				Duganpal	41
43	0	13.6	14.4	479.2	12.8	466.4	0	0	0	0	0				Bade Arapur	42
0	48.7	8.1	18.7	299.9	3.7	300.2	0	3.7	0	0	0				Erendwal	43
0	14.2	54.2	129.3	427.5	1	427.5	0	0	0	0	1				Raikote	44
1.2	14	12	12.2	323	0	323	0	0	0	0	0				Mandwa	45
0	145.5	12	22.4	605	0	606	0	0	0	0	0				Mavleebhata	46
1.5	18	20	422.5	0	0	0	0	0	0	0	0				Patharli Alis(Udwa)	47
0	186.8	39.1	99.1	508	0	664.5	0	0	0	0	0				Burungpal	48
0	2.6	3	5	109	0	110.2	0	0	0	0	0				Gatam	49
0	65.2	13.5	12.1	185.8	0	209.4	0	0	0	0	0				Gurram	50
0	364.2	33.2	60	899.2	2	899.2	0	2	0	0	0				Rajur	51
0	86.5	2	2.8	183.8	0	183.8	0	0	0	0	0				Koyapal	52
0	21.5	0.3	0.9	134.8	9.5	125.6	0	0	0	0	9.5				Metawara	53
0	2.8	2.8	15.6	157.2	5.5	153.3	0	0	0	0	5.5				Tokapal	54
0	1.3	2.2	7.8	165.6	6.1	160.1	5.1	1	0	0	0				Badaparakot	55
0	16.4	2.5	10.3	148	7.8	141.8	0	7.8	0	0	0				Parpa	56
0	25.6	2.2	2.7	124	3.4	120.6	0	3.4	0	0	0				Irikpal	57
0	38.4	0.4	1.5	60.7	2	59	1	1	0	0	0				Chhoteparakote	58
0	0	10.5	35.3	121.1	5.6	118	4	1.6	0	0	0				Nawagaon	59
0	144.5	5.4	2.4	359.7	18.8	340.9	0	6	0	0	13				Palwa	60
0	8.6	29.5	25.7	105.1	3.8	101.3	0	0	0	0	3.8				Dimrapal	61
0	1.4	2	2.6	58.6	17.2	56.8	0	15.5	0	0	1.8				Gudramarenga	62



Sr.No.	Name village	Location code no.	Total area of the village ( in hectares rounded up to one decimal place)	Total population ( 2011 census )	Number of households (2011 census)	Number of educational amenities available. (If not available within the village , the distance range code viz; a for < 5 Kms, b for 5-10 Kms and c for 10+ kms of nearest place where facility is available is given).														
						Pre-Primary school (PP)	Primary school (P)	Middle school (M)	Secondary School (S)	Senior Secondary school (SS)	Degree college of arts , science & commerce (ASC)	Engineering college(EC)	Medical college (MC)	Management institute (MI)	Polytechnic (Pt)	Vocational training school /ITI	Non-formal training centre (NFTC)	Special school for disabled (SSD)	Others (specify)	
1	2	3	4	5	6	7	8	9	10	11	12	13	14	15	16	17	18	19	20	
63	Kanakurushpal	449570	38.8	241	67	b	1	a	a	b	c	c	c		c	c				
64	Bademarenga	449571	425.3	1500	359	a	3	1	b	b	c	c	c		c	c	c	c		
65	Sosanpal	449572	116.5	520	122	b	1	1	a	b	c	c	c	c	c	c				
66	Telimarenga	449573	298.4	899	235		1	1	a	b	c	c	c	c	c	c	c	c	c	
67	Dongriguda	449574	530.4	1195	301	c	2	b	b	b	c	c	c	c	c	c	c	c	c	
68	Burungpal	449575	470.9	919	239	c	2	1	c	c	c	c	c	c	c	c	c	c	c	
69	Kalepal	449576	609.4	1399	342	c	3	1	b	b	c	c	c	c	c	c	c	c	c	
70	Keshloor	449577	567.5	2147	467	a	4	1	1	a	c	c	c		c	c				
<b>Block T O T A L :</b>			<b>36656.6</b>	<b>77505</b>	<b>18206</b>	<b>4</b>	<b>182</b>	<b>64</b>	<b>11</b>	<b>7</b>	<b>12</b>	<b>0</b>	<b>0</b>	<b>0</b>	<b>0</b>	<b>0</b>	<b>0</b>	<b>0</b>	<b>0</b>	

Number of Medical Amenities available. (If not available within the village , the distance range code viz; a for < 5 Kms, b for 5-10 Kms and c for 10+ kms of nearest place where facility is available is given).											Number of Non-Government Medical Amenities available.							Availability of drinking water - Yes / No						Name village		
Community health centre (CHC)	Primary health centre (PHC)	Primary health sub centre (PHS)	Maternity and child welfare centre (MCW)	T.B. clinic (TBC)	Hospital-allopathic (HA)	Hospital-alternative medicine (HO)	Dispensary (D)	Veterinary hospital (VH)	Mobile health clinic (MHC)	Family welfare centre (FWC)	Charitable non Govt. hospital/Nursing home.	Medical practitioner with MBBS Degree	Medical practitioner with other degree	Medical practitioner with no degree	Traditional practitioner and faith healer .	Medicine Shop	Others	Tap water (Treated/Untreated)	Well water (Covered / Uncovered well)	Hand Pump	Tube wells / Bore well	Spring	River / Canal		Tank / Pond / Lake	Others
21	22	23	24	25	26	27	28	29	30	31	32	33	34	35	36	37	38	39	40	41	42	43	44	45	46	2
c	c	a	l		c			l	b	b	0	0	0	0	0	0	0	No	No	Yes	No	No	No	No	No	Kanakurushpal
b	c	a	b	b	a	b	b	b	b	b	0	0	0	0	0	0	0	Yes	Yes	Yes	Yes	No	No	Yes	No	Bademarenga
b	c	b	l	b	b			l	b	b	0	0	0	0	0	0	0	No	No	Yes	Yes	No	No	Yes	No	Sosanpal
b	b	l	b	b	c	b	b	b	b	b	0	0	0	0	0	0	0	Yes	Yes	Yes	Yes	No	No	No	No	Telimarenga
b	a	a	b	b	c	b	b	b	b	b	0	0	0	0	0	0	0	No	No	Yes	No	No	No	Yes	No	Dongriguda
c	a	l	b	b	c	b	b	b	b	b	0	0	0	0	0	0	0	No	Yes	Yes	No	No	No	Yes	No	Burungpal
b	l	b	b	b	c	b	b	b	b	b	0	0	0	0	0	0	0	No	Yes	Yes	No	No	No	Yes	No	Kalepal
a	b	l	a					l	a	a	0	0	0	0	0	0	0	Yes	No	Yes	Yes	No	No	Yes	No	Keshloor
<b>1</b>	<b>6</b>	<b>27</b>	<b>23</b>	<b>1</b>	<b>0</b>	<b>2</b>	<b>6</b>	<b>9</b>	<b>0</b>	<b>0</b>	<b>0</b>	<b>4</b>	<b>3</b>	<b>1</b>	<b>3</b>	<b>1</b>	<b>0</b>	<b>21</b>	<b>48</b>	<b>69</b>	<b>30</b>	<b>13</b>	<b>27</b>	<b>43</b>	<b>0</b>	<b>Block T O T A L :</b>

Sr.No.	Name village	Availability of toilet & others Yes / No				Communication and transport facilities (If amenities available code -Yes is given except for Village Pin Code ,If not available within the village , the distance range code viz; a for < 5 Kms, b for 5-10 Kms and c for 10+ kms of nearest place where facility is available is given).																
		Community toilet including bath.	Community toilet excluding bath.	Rural sanitary mart or sanitary hardware outlet available near the village.	Community bio- gas or recycle of waste for productive use.	Post office(PO)	Sub post office (SPO)	Post & Telegraph office (P&TO)	Village Pin Code	Telephones (Land lines)	Public call office (PCO)	Mobile phone coverage	Internet cafes/ Common service centre (CSC)	Private courier facility	Bus service (Public & Private)	Railway stations	Auto/Modified Autos	Taxis and Vans	Tractors	Cycle-pulled rickshaws(Manual & Machine driven)	Carts driven by animals	Sea /River ferry service
1	2	47	48	49	50	51	52	53	54	55	56	57	58	59	60	61	62	63	64	65	66	67
63	Kanakurushpal	No	No	No	No	b	b	b	496113	a	a	Yes	b	b		b	c	b	b		Yes	
64	Bademarenga	No	No	No	No	b	a	b	496113	Yes	b	Yes	a	a	Yes	b	Yes	Yes	Yes	Yes	Yes	Yes
65	Sosanpal	No	No	No	No	b	b	b	496113	a	a	Yes	b	b		b	c	b	b		Yes	
66	Telimarenga	No	No	No	No	Yes	Yes	b	493445	Yes	Yes	Yes	b	Yes	Yes	a	Yes	Yes	b	Yes	b	
67	Dongriguda	No	No	No	No	b	a	b	496113	b	b	Yes	b	b		Yes	c	b	Yes		Yes	
68	Burungpal	No	No	No	No	b	b	b	496113	b	b	Yes	b	b		b	c	b	Yes		Yes	
69	Kalepal	No	No	No	No	b	a	b	491881	b	b	Yes	b	b		a	c	b	Yes		Yes	
70	Keshloor	No	No	No	No	a	a	a	494450	Yes	Yes	Yes	a	a	Yes	a	c	a	Yes		Yes	
<b>Block T O T A L :</b>		<b>3</b>	<b>0</b>	<b>0</b>	<b>0</b>	<b>14</b>	<b>8</b>	<b>0</b>	<b>70</b>	<b>26</b>	<b>12</b>	<b>63</b>	<b>2</b>	<b>2</b>	<b>31</b>	<b>5</b>	<b>9</b>	<b>22</b>	<b>41</b>	<b>28</b>	<b>62</b>	<b>1</b>

Village connected to highways,village roads, banks & credit societies (If amenities available code -Yes is given, If not available within the village , the distance range code viz; a for < 5 Kms, b for 5-10 Kms and c for 10+ kms of nearest place where facility is available is given).												Availability of miscellaneous facilities (If amenities available code -Yes is given code viz; a for < 5 Kms, b for 5-10 Kms and c for 10+ kms of nearest place w												
Connected to national highway(NH)	Connected to state highway(SH)	Connected to major district road (MDR)	Connected to others district road	Pucca roads	Kutchcha roads	Water bounded macadam(WBM) roads	Navigable waterway (river/canal)(NW)	Footpaths (FP)	Commercial & Co-operative Banks	ATM	Agricultural Credit Societies	Self-Help Group (SHG)	Public distribution system (PDS) shop	Mandis / Regular market	Weekly Haat	Agricultural marketing society	Integrated Child Development Scheme (Nutritional Centres)	Anganwadi Centre (Nutritional Centres)	Others (Nutritional Centres)	ASHA (Accredited Social Health Activist)	Community centre with/without TV	Sports Field,	Sports Club / Recreation Centre	Name village
68	69	70	71	72	73	74	75	76	77	78	79	80	81	82	83	84	85	86	87	88	89	90	91	2
a	b	a	a	a	Yes				b	b	b	Yes	b	Yes	Yes	b	Yes	Yes	Yes	Yes	b	Yes	b	Kanakurushpal
Yes	a	Yes	a	Yes	Yes	Yes	c		b	b	b	Yes	Yes	b	b	b	Yes	Yes	Yes	Yes	a	Yes	a	Bademarenga
a	a	a	a	a	Yes	Yes			b	b	b	Yes	a	b	b	b	b	Yes	Yes	Yes	b	Yes	Yes	Sosanpal
Yes	Yes	Yes	b	Yes	Yes	Yes	c		b	b	b	Yes	a	b	b	b	b	Yes	Yes	Yes	b	a	b	Telimarenga
a	a	a	a	Yes	Yes	Yes			b	b	b	b	Yes	Yes	b	c	b	Yes	Yes	Yes	b	Yes	b	Dongriguda
b	b	b	b	b	Yes	Yes			b	b	c	Yes	a	c	c	c	c	Yes	Yes	Yes	b	b	b	Burungpal
a	a	a	a	a	Yes	Yes			b	b	b	Yes	a	b	b	b	b	Yes	Yes	Yes	b	Yes	b	Kalepal
Yes	Yes	a	a	Yes	Yes	Yes			a	a	a	Yes	Yes	a	a	a	a	Yes	Yes	Yes	a	Yes	a	Keshloor
<b>16</b>	<b>9</b>	<b>21</b>	<b>33</b>	<b>51</b>	<b>70</b>	<b>59</b>	<b>8</b>	<b>0</b>	<b>5</b>	<b>0</b>	<b>2</b>	<b>67</b>	<b>39</b>	<b>9</b>	<b>16</b>	<b>1</b>	<b>12</b>	<b>66</b>	<b>70</b>	<b>62</b>	<b>5</b>	<b>35</b>	<b>1</b>	<b>Block T O T A L :</b>

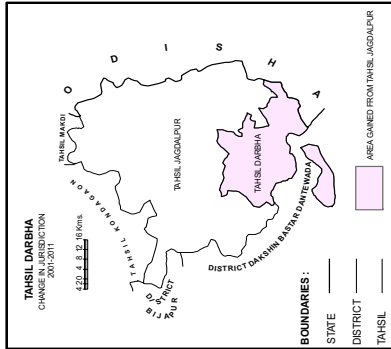
4. If not available within the village , the distance range here facility is available is given).

								Availability of electricity (Yes/No)				Land Use					
												Nearest Town	Area under different types of land				
1	2	92	93	94	95	96	97	98	99	100	101	102	103	104	105	106	107
	Name village	Cinema / Video Hall	Public Library	Public Reading Room	Newspaper Supply	Assembly Polling station	Birth & Death Registration Office	Power Supply for Domestic Use (ED)	Power Supply for Agricultural Use (EAG)	Power Supply for Commercial Use (EC)	Power Supply for All Uses (EA)	Name	Distance range code i.e. a for < 5 Kms, b for 5-10 Kms and c for 10+ kms .	Forests	Area under Non-agricultural Uses	Barren and Un-cultivable land	Permanent Pastures and Other Grazing Lands
63	Kanakurushpal	b	b	a	Yes	a	a	No	No	No	Yes	Jagdalpur	c	0	4.9	0	0
64	Bademarenga	a	a	Yes	Yes	Yes	Yes	No	No	No	Yes	Jagdalpur	c	1.1	38.7	0	32.1
65	Sosanpal	b	b	a	Yes	Yes	a	No	No	No	Yes	Jagdalpur	c	0	13.7	0	8.3
66	Telimarenga	b	b	c	Yes	Yes	a	No	No	No	Yes	Jagdalpur	c	20.5	39.7	0.1	10.6
67	Dongriguda	b	b	c	Yes	Yes	a	No	No	No	Yes	Jagdalpur	c	184.8	47.8	4.7	16.9
68	Burungpal	b	b	c	Yes	Yes	a	No	No	No	Yes	Jagdalpur	c	115.7	72	0	10
69	Kalepal	b	b	c	Yes	Yes	Yes	No	No	No	Yes	Jagdalpur	c	116.7	39.2	0	30.7
70	Keshloor	a	Yes	Yes	Yes	Yes	Yes	No	No	No	Yes	Jagdalpur	c	0	81.9	0	44.4
<b>Block T O T A L :</b>		<b>0</b>	<b>6</b>	<b>27</b>	<b>43</b>	<b>56</b>	<b>41</b>	<b>16</b>	<b>7</b>	<b>0</b>	<b>53</b>	<b>0</b>	<b>0</b>	<b>2704.3</b>	<b>4136.2</b>	<b>228.5</b>	<b>1428.9</b>

Land Use and use ( in hectares rounded up to one decimal place)												Area irrigated by source (in hectare).			Name of three most important commodities manufacture d			Name of Village	Serial Number
Land Under Miscellaneous Tree Crops etc.	Culturable Waste Land	Fallow lands other than current fallows	Current Fallows	Net Area Sown	Total Irrigated Land Area	Total Un-irrigated Land Area	Canals ( C )	Wells/Tube-wells(W/TW)	Tanks/Lakes(T/L)	Water Falls(WF)	Others(O)	First	Second	Third					
108	109	110	111	112	113	114	115	116	117	118	119	120	121	122	2	1			
0	2.2	1.7	1.6	28.4	4.5	28.4	0	4.5	0	0	3.7				Kanakurushpal	63			
0	42.7	30.4	27.8	252.5	47.2	205.3	0	45.2	0	0	2				Bademarenga	64			
0	12.9	5.6	4	72.1	8.6	72.1	0	5	0	0	3.6				Sosanpal	65			
0	7.7	12.4	3.8	203.5	34.5	169	0	32.2	0	0	2.3				Telimarenga	66			
6	0	11.4	7	251.8	7	238.8	0	6	0	0	1				Dongriguda	67			
0.2	17.9	10.8	10	234.5	45.4	187	0	40	0	0	0.4				Burungpal	68			
1.1	118.2	8.6	11.6	283.3	2.9	274.7	0	2	0	0	0.9				Kalepal	69			
1.5	9.6	5.6	12	412.4	10.3	412.4	0	8	0	0	2.3				Keshloor	70			
<b>71.1</b>	<b>7104.4</b>	<b>959.3</b>	<b>1716.3</b>	<b>18307</b>	<b>574.5</b>	<b>18098.9</b>	<b>72.2</b>	<b>230.4</b>	<b>21.2</b>	<b>1</b>					<b>Block T O T A L :</b>				

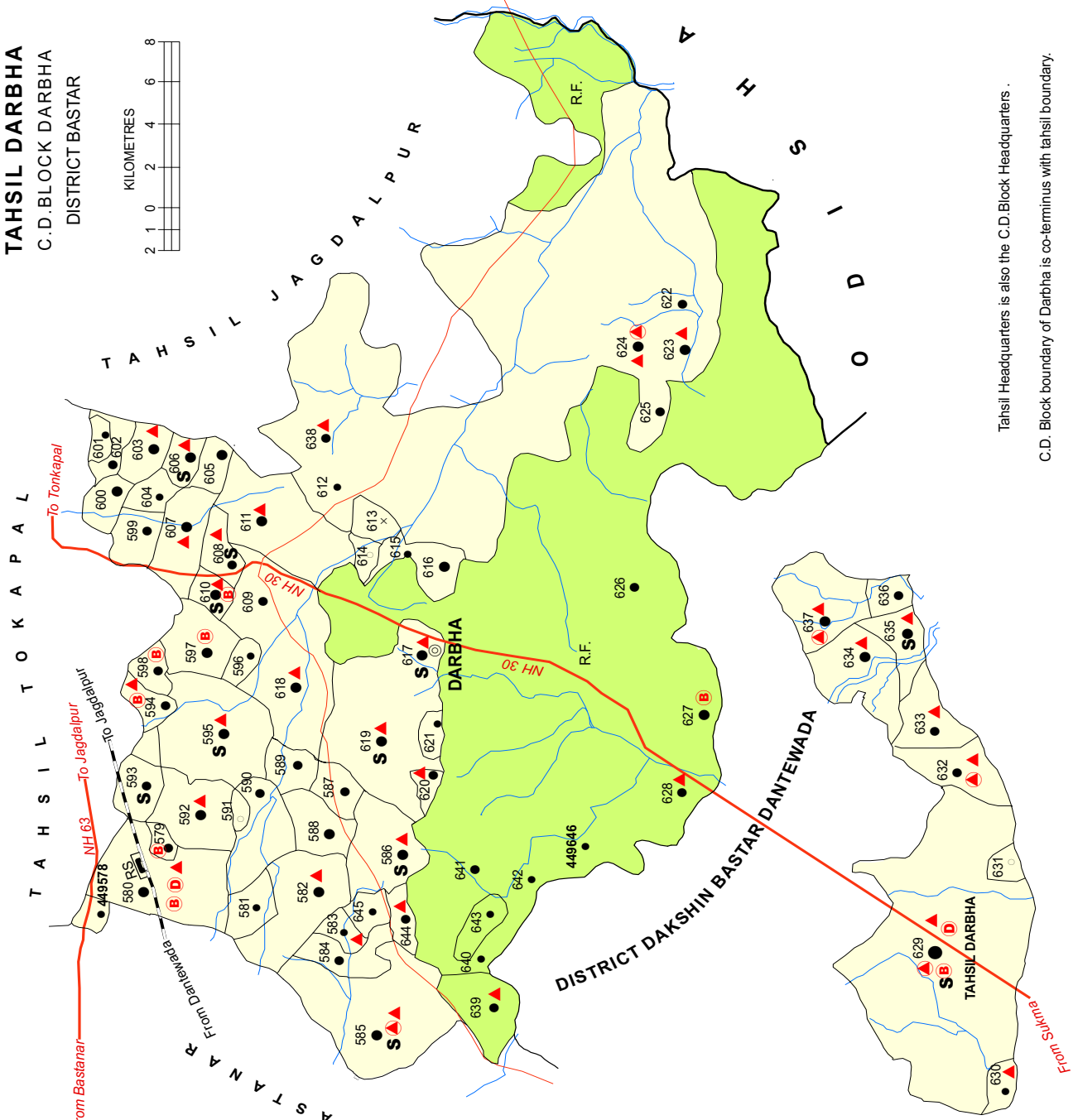


**TAHSIL DARBHA**  
C.D. BLOCK DARBHA  
DISTRICT BASTAR



Total Number of C.D. Block.....	01
Total Number of Town.....	00
Total Number of Villages.....	69
Total Area (in Sq. kms).....	711.42
Total Population.....	79360
Distance from District Headquarters to Tahsil Headquarters.....	35 Kms.

- BOUNDARY, STATE.....
- " DISTRICT.....
- " TAHSIL.....
- " VILLAGE WITH MDDS CODE 449578.....
- " RESERVED-FOREST R.F.....
- HEADQUARTERS: TAHSIL.....
- POPULATION SIZE OF VILLAGES: BELOW 200, 200-499, 500-999, 1000-4999, 5000 AND ABOVE.....
- UNINHABITED VILLAGE WITH MDDS CODE.....
- NATIONAL HIGHWAY NH 30.....
- IMPORTANT METALLED ROADS RS.....
- RAILWAY LINE WITH STATION: BROAD GAUGE.....
- RIVER AND STREAM.....
- HIGH SCHOOL/INTER COLLEGE S.....
- BANK B.....
- DISPENSARY D.....
- PRIMARY HEALTH CENTRE ▲.....
- OTHER MEDICAL SERVICES.....



Tahsil Headquarters is also the C.D. Block Headquarters.  
C.D. Block boundary of Darbha is co-terminus with tahsil boundary.





**Alphabetical list of Villages alongwith location code 2001 and 2011**

Serial No.	Name of Village	2011 Census MDDS Code Number	2001 Location Code Number
1	2	3	4
<b>Name of CD Block: DARBHA (0133)</b>			
<b>Name of Sub-Dist: Darbha (0012)</b>			
1	Alangnar	449626	01890800
2	Alwa	449592	01885400
3	Badegurwe	449630	01891200
4	Badekadma	449594	01885600
5	Bengpal	449642	01893800
6	Bispur	449644	01894000
7	Chandragiri	449586	01884800
8	Chandrapal	449613	01889500
9	Chhindbahar	449603	01888500
10	Chhindgur	449623	01890500
11	Chhindwada	449619	01890100
12	Chhotegudra	449579	01884100
13	Chhotegurbe	449631	01891300
14	Chhotekadma	449598	01886000
15	Chidpal	449597	01885900
16	Chingpal	449606	01888800
17	Chitapur	449595	01885700
18	Darbha	449617	01889900
19	Dhodhrepal	449593	01885500
20	Dilmili	449580	01884200
21	Gadamguda	449604	01888600
22	Gadamras	449633	01891500
23	Gidawarli	449583	01884500
24	Gumadpal	449588	01885000
25	Idjepal	449632	01891400
26	Jagadpal	449636	01891800
27	Junapani	449646	01894200
28	Kakalgur	449616	01889800
29	Kaknar	449602	01888400
30	Kamanar	449609	01889100
31	Kandanar	449625	01890700
32	Kankapal	449627	01890900
33	Karka	449620	01890200
34	Katakanda	449578	01884000
35	Katenar	449590	01885200
36	Kelaur	449582	01884400
37	Keshapur	449605	01888700
38	Klepal	449641	01893700
39	Kodrichapar	449645	01894100
40	Kodripal	449634	01891600
41	Kokawada	449635	01891700
42	Koleng	449624	01890600

Serial No.	Name of Village	2011 Census MDDS Code Number	2001 Location Code Number
1	2	3	4
43	Kondloor	449621	01890300
44	Kotamsar	449638	01893300
45	Koynar	449600	01888200
46	Kudumkhodra	449643	01893900
47	Kukanar	449629	01891100
48	Lendra	449607	01888900
49	Mader Konta	449596	01885800
50	Mahkapal	449601	01888300
51	Mamdpal	449587	01884900
52	Mangnar	449608	01889000
53	Manjhipal	449614	01889600
54	Mavlipadar	449611	01889300
55	Mundagarh	449622	01890400
56	Mundenar	449640	01893600
57	Munga	449589	01885100
58	Musaguda	449591	01885300
59	Neganar	449610	01889200
60	Nilegondibodenar	449584	01884600
61	Pakhnar	449585	01884700
62	Pedawada	449615	01889700
63	Sautnar	449637	01891900
64	Sedwa	449599	01888100
65	Tahakwada	449628	01891000
66	Temrubhata	449581	01884300
67	Tirathgarh	449618	01890000
68	Topar	449612	01889400
69	Toynar	449639	01893500



**CENSUS OF INDIA 2011**  
**AMENITIES AND**

Name of District:- Bastar

Name of CD Block:-DARBHA

Sr.No.	Name village	Location code no.	Total area of the village ( in hectares rounded up to one decimal place)	Total population ( 2011 census )	Number of households (2011 census)	Number of educational amenities available. (If not available within the village , the distance range code viz; a for < 5 Kms, b for 5-10 Kms and c for 10+ kms of nearest place where facility is available is given).													
						Pre-Primary school (PP)	Primary school (P)	Middle school (M)	Secondary School (S)	Senior Secondary school (SS)	Degree college of arts science & commerce (ASC)	Engineering college(EC)	Medical college (MC)	Management institute (MI)	Polytechnic (Pt)	Vocational training school /ITI	Non-formal training centre (NFTC)	Special school for disabled (SSD)	Others (specify)
1	2	3	4	5	6	7	8	9	10	11	12	13	14	15	16	17	18	19	20
1	Katakanda	449578	455.4	451	108	c	2				c	c	c	c	c	c			c
2	Chhotegudra	449579	389	558	125	c	1	a	a	c	c	c	c		c	c			
3	Dilmili	449580	2486	2990	682	c	9	9	b	a	c	c	c	c	c	c	c	c	
4	Temrubhata	449581	449.5	368	91	1	b	c	c	c	c	c	c	c	c	c	c	c	
5	Kelaur	449582	1522.3	1309	315	4	1	b	c	c	c	c	c		c	c			
6	Gidawarli	449583	374.9	448	101	c	1	a	c	c	c	c	c		c	c			
7	Nilegondibodenar	449584	641.5	716	153	c	2	2	b	c	c	c	c		c	c			
8	Pakhnar	449585	3532.6	3652	816		13	2	1	c	c	c	c	c	c	c	c	c	
9	Chandragiri	449586	1384.4	1957	444	c	5	2	1	c	c	c	c	c	c	c	c	c	c
10	Mamdpal	449587	464.8	586	145	c	2	a	a	a	c	c	c		c	c		c	
11	Gumadpal	449588	968.5	1067	241	c	4	1	b	c	c	c	c	c	c	c	c	c	c
12	Munga	449589	492.4	744	176	c	2	1	b	c	c	c	c	c	c	c	c	c	c
13	Katenar	449590	1126.9	901	218	c	3	2	b	c	c	c	c	c	c	c	c	c	c
14	Musaguda	449591	155.3	147	35	c	1	a	b	c	c	c	c	c	c	c	c	c	c
15	Alwa	449592	1471.7	1399	317	c	4	1	a	c	c	c	c		c	c			
16	Dhodhrepal	449593	351.4	757	157	c	3	1	1	c	c	c	c		c	c			
17	Badekadma	449594	477.6	763	177		2				c	c							
18	Chitapur	449595	2305.2	3267	690		8	3	1		c	c							
19	Mader Konta	449596	186.3	256	57		1				c	c							
20	Chidpal	449597	744.4	1112	234		2	2			c	c							
21	Chhotekadma	449598	291.9	545	115		1	1			c	c							
22	Sedwa	449599	229.9	668	141		2	1	a	a	c	c	c	c	c	c	c	c	c
23	Koynar	449600	655.6	1554	361		4	1	a	b	c	c	c		c	c		c	
24	Mahkapal	449601	153.6	486	104		1	a	b	c	c	c	c		c	c		c	
25	Kaknar	449602	214.9	714	179		2	1	b	c	c	c	c		c	c		c	
26	Chhindbahar	449603	769	1523	375		4	1	b	c	c	c	c		c	c		c	
27	Gadamguda	449604	315.4	452	114	c	1	a	a	a	c	c	c	c	c	c	c	c	c
28	Keshapur	449605	538.7	1161	260		1	1	a	a	c	c	c	c	c	c	c	c	c
29	Chingpal	449606	292.4	1178	266		2	1	1	1	c	c	c	c	c	c	c	c	c

**- VILLAGE DIRECTORY**

LAND USE ( AS IN 2009 )

Location CodeNo:-414

Location CodeNo:-0133

Number of Medical Amenities available. (If not available within the village , the distance range code viz; a for < 5 Kms, b for 5-10 Kms and c for 10+ kms of nearest place where facility is available is given).										Number of Non-Government Medical Amenities available.					Availability of drinking water - Yes / No					Name village							
21	22	23	24	25	26	27	28	29	30	31	32	33	34	35	36	37	38	39	40		41	42	43	44	45	46	
c	c	b	c	c	c	b	b	c	c	c	0	0	0	0	0	0	0	0	No	Yes	Yes	No	Yes	No	Yes	No	Katakanda
c	c	a	c	c	c	c	c	c	c	c	0	0	0	0	0	0	0	0	No	No	Yes	No	Yes	Yes	No	No	Chhotegudra
c	c	l	c	c	c	l	a	c	c	c	0	0	1	0	0	0	0	0	No	Yes	Yes	No	Yes	No	No	No	Dilmili
c	c	a	c	c	c	c	c	c	c	c	0	0	0	0	0	0	0	0	No	No	Yes	No	Yes	Yes	No	No	Temrubhata
c	c	l	c	c	c	c	c	c	c	c	0	0	0	0	0	0	0	0	No	No	Yes	No	No	Yes	Yes	No	Kelaur
c	c	l	c	c	c	c	c	c	c	c	0	0	0	0	0	0	0	0	No	No	Yes	No	No	No	Yes	No	Gidawarli
c	c	b	c	c	c	c	c	c	c	c	0	0	0	0	0	0	0	0	No	No	Yes	No	No	No	Yes	No	Nilegondibodenar
c	l	l	c	c	c	c	c	c	c	c	0	0	0	0	0	0	0	0	No	No	Yes	No	Yes	Yes	Yes	No	Pakhnar
c	c	l	c	c	c	c	c	c	c	c	0	0	0	0	0	0	0	0	No	Yes	Yes	Yes	Yes	No	Yes	No	Chandragiri
c	c	a	c	c	c	c	c	c	c	c	0	0	0	0	0	0	0	0	No	No	Yes	No	Yes	No	No	No	Mamdpal
c	c	b	b	c	c	c	c	c	c	c	0	0	0	0	0	0	0	0	No	No	Yes	No	Yes	No	No	No	Gumadpal
c	c	b	b	c	c	c	c	c	c	c	0	0	0	0	0	0	0	0	No	No	Yes	No	Yes	No	No	No	Munga
c	c	a	a	c	c	c	c	c	c	c	0	0	0	0	0	0	0	0	No	Yes	Yes	No	Yes	No	No	No	Katenar
c	c	b	b	c	c	c	c	c	c	c	0	0	0	0	0	0	0	0	No	No	Yes	No	Yes	No	No	No	Musaguda
c	c	l	c	c	c	c	c	c	c	c	0	0	0	0	0	0	0	0	No	No	Yes	No	Yes	Yes	Yes	No	Alwa
c	c	a	c	c	c	c	c	c	c	c	0	0	0	0	0	0	0	0	No	Yes	Yes	No	No	Yes	Yes	No	Dhodhrepal
b	c	l	c	c	c	c	c	c	c	c	0	0	0	0	0	0	0	0	No	No	Yes	No	No	No	No	No	Badekadma
c	c	l	l	c	c	c	c	c	c	c	0	0	0	0	0	0	0	0	No	No	Yes	No	Yes	Yes	No	No	Chitapur
c	c	c	c	c	b	c	c	c	c	c	0	0	0	0	0	0	0	0	No	Yes	Yes	No	No	Yes	No	No	Mader Konta
c	b	b	b	c	b	c	c	c	c	c	0	0	0	0	0	0	0	0	No	Yes	Yes	No	No	No	No	No	Chidpal
c	b	c	c	c	c	c	c	c	c	c	0	0	0	0	0	0	0	0	No	Yes	Yes	No	Yes	No	No	No	Chhotekadma
a	a	a	a	a	c	c	c	c	c	c	0	0	0	0	0	0	0	0	No	Yes	Yes	No	No	No	Yes	No	Sedwa
c	c	a	c	c	c	c	a	c	c	c	0	0	0	0	0	0	0	0	No	Yes	Yes	Yes	No	No	No	No	Koynar
c	c	a	c	c	c	c	a	c	c	c	0	0	0	0	0	0	0	0	No	Yes	Yes	Yes	No	No	No	No	Mahkapal
c	c	a	c	c	c	c	a	c	c	c	0	0	0	0	0	0	0	0	No	Yes	Yes	Yes	No	No	No	No	Kaknar
c	c	l	c	c	c	c	l	c	c	c	0	0	0	0	0	0	0	0	No	Yes	Yes	Yes	No	No	No	No	Chhindbahar
c	c	a	c	c	c	c	c	c	c	c	0	0	0	0	0	0	0	0	No	Yes	Yes	Yes	No	No	Yes	No	Gadamguda
c	c	a	c	c	c	c	c	c	c	c	0	0	0	0	0	0	0	0	No	Yes	Yes	No	No	No	Yes	No	Keshapur
c	c	l	c	c	c	c	c	c	c	c	0	0	0	0	0	0	0	0	Yes	Yes	Yes	No	No	No	Yes	No	Chingpal

CENSUS OF INDIA 2011

AMENITIES AND

Name of District:- Dhamtari

Name of CD Block:-DARBHA

Sr.No.	Name village	Availability of toilet & others Yes / No				Communication and transport facilities (If amenities available code -Yes is given except for Village Pin Code ,If not available within the village , the distance range code viz; a for < 5 Kms, b for 5-10 Kms and c for 10+ kms of nearest place where facility is available is given).																
		Community toilet including bath.	Community toilet excluding bath.	Rural sanitary mart or sanitary hardware outlet available near the village.	Community bio- gas or recycle of waste for productive use.	Post office(PO)	Sub post office (SPO)	Post & Telegraph office (P&TO)	Village Pin Code	Telephones (Land lines)	Public call office (PCO)	Mobile phone coverage	Internet cafes/ Common service centre (CSC)	Private courier facility	Bus service (Public & Private)	Railway stations	Auto/Modified Autos	Taxis and Vans	Tractors	Cycle-pulled rickshaws(Manual & Machine driven)	Carts driven by animals	Sea /River ferry service
1	2	47	48	49	50	51	52	53	54	55	56	57	58	59	60	61	62	63	64	65	66	67
1	Katakanda	No	No	No	No	c	b	c	494442	b	b	Yes	c	c	Yes	b	c	b	c			b
2	Chhotegudra	No	No	No	No	c	b	c	494442	c	c	Yes	c	c		b	c	c	Yes	Yes		b
3	Dilmili	No	No	No	No	Yes	Yes	c	494442	Yes	Yes	Yes	c	c	Yes	Yes	c	Yes	Yes		Yes	
4	Temrubhata	No	No	No	No	c	c	c	495449	c	c	Yes	c	c	Yes	Yes	c	c	c	Yes		b
5	Kelaur	No	No	No	No	Yes	Yes	Yes	494446	Yes	Yes	Yes	c	c	Yes	c	c	c	Yes	Yes	Yes	
6	Gidawarli	No	No	No	No		c	c	494442	c	c	Yes	c	c	Yes	c	c	c	c	Yes		b
7	Nilegondibodenar	No	No	No	No	c	b	c	494442	c	c	Yes	c	c	Yes	c	c	c	c	Yes		b
8	Pakhnar	No	No	No	No	c	Yes	c	494226	c	c	c	c	c	Yes	c	c	Yes	Yes	Yes	Yes	
9	Chandragiri	No	No	No	No	Yes	c	c	494115	c	c	Yes	c	c		c	c	Yes	c	Yes	Yes	Yes
10	Mamdpal	No	No	No	No	a	a	c	494115	c	c	Yes	c	c	Yes	c	c	c	c	Yes		b
11	Gumadpal	No	No	No	No	c	c	c	492015	c	c	Yes	c	c	Yes	c	c	b	c	Yes	Yes	
12	Munga	No	No	No	No	b	c	c	494444	c	c	Yes	c	c		c	c	Yes	c	Yes		b
13	Katenar	No	No	No	No	b	c	c	495113	c	c	Yes	c	c		c	c	b	Yes	Yes		b
14	Musaguda	No	No	No	No	c	b	c	495445	c	c	Yes	c	c		c	c	b	b	Yes		b
15	Alwa	No	No	No	No	c	b	c	494442	c	c	Yes	c	c		b	c	c	c	Yes	Yes	
16	Dhodhrepal	No	No	No	No	c	b	c	494115	c	c	Yes	c	c		b	c	c	c	Yes	Yes	
17	Badekadma	No	No	No	No	c	b	c	494442	c	c	c	c	c	Yes	c	c	c	c			b
18	Chitapur	No	No	No	No		Yes	c	494442	c	c	c	c	c	Yes	c	c	c	Yes	Yes	Yes	
19	Mader Konta	No	No	No	No		c	c	495674	c	c	Yes	c	c		c	c	c	c		Yes	
20	Chidpal	No	No	No	No		c	c	494442	c	c	Yes	c	c	Yes	c	c	c	c	Yes	Yes	
21	Chhotekadma	No	No	No	No		b	c	494442	c	c	Yes	c	c	Yes	c	c	c	c		Yes	
22	Sedwa	No	No	No	No	c	Yes	c	494442	c	c	Yes	c	c		c	c	c	a	Yes	Yes	
23	Koynar	No	No	No	No	c	c	a	493551	Yes	b	Yes	c	c	Yes	b	Yes	Yes	Yes	Yes	Yes	
24	Mahkapal	No	No	No	No	c	c	b	493551	Yes	b	Yes	c	c		a	c	Yes	Yes	Yes	Yes	
25	Kaknar	No	No	No	No	Yes	c	b	494010	Yes	b	c	c	c		a	c	Yes	Yes	Yes	Yes	
26	Chhindbahar	No	No	No	No	c	c	b	496440	Yes	c	Yes	c	c		b	b	Yes	Yes	Yes	Yes	
27	Gadamguda	No	No	No	No	c	a	c	494115	c	c	Yes	c	c		c	c	c	c	Yes	Yes	
28	Keshapur	No	No	No	No	c	a	c	493889	c	c	Yes	c	c		c	c	c	Yes	Yes	Yes	
29	Chingpal	No	No	No	No	Yes	Yes	c	494442	c	c	Yes	c	c		c	c	c	Yes	Yes	Yes	

**- VILLAGE DIRECTORY**

LAND USE ( AS IN 2009 )

Location CodeNo:-412

Location CodeNo:-0133

Village connected to highways,village roads, banks & credit societies (If amenities available code -Yes is given, If not available within the village , the distance range code viz; a for < 5 Kms, b for 5-10 Kms and c for 10+ kms of nearest place where facility is available is given).

Availability of miscellaneous facilities (If amenities available code -Yes is given, If not available within the village , the distance range code viz; a for < 5 Kms, b for 5-10 Kms and c for 10+ kms of nearest place where facility is available is given).

68	69	70	71	72	73	74	75	76	77	78	79	80	81	82	83	84	85	86	87	88	89	90	91	2
Connected to national highway(NH)	Connected to state highway(SH)	Connected to major district road (MDR)	Connected to others district road	Pucca roads	Kutchcha roads	Water bounded macadam(WBM) roads	Navigable waterway (river/canal)(NW)	Footpaths (FP)	Commercial & Co-operative Banks	ATM	Agricultural Credit Societies	Self-Help Group (SHG)	Public distribution system (PDS) shop	Mandis / Regular market	Weekly Haat	Agricultural marketing society	Integrated Child Development Scheme (Nutritional Centres)	Anganwadi Centre (Nutritional Centres)	Others (Nutritional Centres)	ASHA (Accredited Social Health Activist)	Community centre with/without TV	Sports Field,	Sports Club / Recreation Centre	Name village
Yes	Yes	Yes	Yes	Yes	Yes	Yes	c		c	c	b	c	b	c	b	c	c	Yes	Yes	Yes	c	c	c	Katakanda
b	b	b	b	b	Yes	Yes			Yes	c	c	Yes	a	c	b	Yes	c	Yes	Yes	Yes	c	Yes	c	Chhotegudra
Yes	Yes	Yes	Yes	Yes	Yes	Yes	c		Yes	c	Yes	c	Yes	c	Yes	Yes	c	Yes	Yes	Yes	c	c	c	Dilmili
c	b	Yes	b		Yes				b	c	c	Yes	b	c	b	c	c	Yes	Yes	Yes	c	Yes	c	Temrubhata
c	c	c	c	Yes	Yes	Yes			c	c	c	Yes	Yes	c	a	c	c	Yes	Yes	Yes	c	Yes	c	Kelaur
c	c	c	c	c	Yes				c	c	c	Yes	a	c	b	Yes	c	Yes	Yes	Yes	c	c	c	Gidawarli
c	c	c	c	c	Yes	Yes			c	c	c	Yes	Yes	c	a	Yes	c	Yes	Yes	Yes	c	Yes	c	Nilegondibodenar
c	c	c	c	Yes	Yes	Yes			c	c	c	Yes	a	c	Yes	Yes	c	c	Yes	Yes	Yes	Yes	Yes	Pakhnar
c	a	a	Yes	Yes	Yes	Yes			c	c	c	Yes	Yes	c	a	c	c	Yes	Yes	Yes	c	Yes	c	Chandragiri
c	Yes	Yes	Yes	Yes	Yes	Yes			c	c	c	Yes	Yes	Yes	a	c	c	Yes	Yes	Yes	Yes	c	c	Mamdpal
c	a	c	a	Yes	Yes	Yes			c	c	c	c	a	c	Yes	c	c	Yes	Yes	Yes	c	b	c	Gumadpal
c	a	c	a	a	Yes	Yes			c	c	c	c	b	c	b	c	c	Yes	Yes	Yes	c	b	c	Munga
c	c	c	b	Yes	Yes	Yes			c	c	c	Yes	Yes	c	b	c	c	Yes	Yes	c	Yes	Yes	c	Katenar
c	c	c	a	a	Yes	Yes			c	c	c	c	b	c	b	c	c	b	Yes	c	c	c	c	Musaguda
a	a	a	a	Yes	Yes				a	c	c	Yes	Yes	c	a	c	c	Yes	Yes	Yes	Yes	Yes	c	Alwa
a	a	a	a	Yes	Yes	Yes			a	c	c	Yes	Yes	c	a	c	c	Yes	Yes	Yes	Yes	Yes	Yes	Dhodhrepal
b	Yes	c	c	c	Yes				Yes	c	c	Yes	Yes	Yes	Yes	c	Yes	Yes	Yes	Yes	c	Yes	c	Badekadma
a	Yes	c	Yes	Yes	Yes	Yes	Yes		c	c	c	Yes	Yes	Yes	Yes	Yes	Yes	Yes	Yes	Yes	c	Yes	c	Chitapur
a	c	c	Yes	Yes	Yes	Yes			b	c	b	Yes	a	Yes	b	c	c	Yes	Yes	Yes	c	Yes	c	Mader Konta
a	Yes	c	Yes	Yes	Yes	Yes			Yes	Yes	Yes	Yes	Yes	Yes	b	c	c	Yes	Yes	Yes	Yes	Yes	Yes	Chidpal
b	Yes	c	Yes		Yes	Yes			Yes	c	Yes	Yes	a	Yes	c	c	c	Yes	Yes	Yes	c	Yes	c	Chhotekadma
a	a	a	a	Yes	Yes	Yes			c	c	a	Yes	a	a	a	a	Yes	Yes	Yes	Yes	c	Yes	c	Sedwa
a	a	Yes	Yes		Yes	Yes			c	c	c	c	Yes	Yes	a	c	c	Yes	Yes	Yes	c	c	c	Koynar
b	b	b	Yes		Yes	Yes			b	c	c	Yes	a	c	b	c	c	Yes	Yes	Yes	c	c	c	Mahkapal
b	b	b	Yes		Yes	Yes			b	c	c	c	Yes	Yes	b	c	c	Yes	Yes	Yes	c	c	c	Kaknar
b	b	b	Yes		Yes	Yes			c	c	c	c	Yes	Yes	b	c	c	Yes	Yes	Yes	c	c	c	Chhindbahar
a	a	a	a	a	Yes	Yes			c	c	b	Yes	Yes	c	a	b	Yes	Yes	Yes	c	c	Yes	c	Gadamguda
a	a	a	a	Yes	Yes	Yes			c	c	b	Yes	Yes	c	a	Yes	Yes	Yes	Yes	Yes	c	Yes	c	Keshapur
a	a	a	a	Yes	Yes	Yes			c	c	a	Yes	Yes	c	Yes	c	Yes	Yes	Yes	Yes	c	Yes	c	Chingpal



CENSUS OF INDIA 2011

AMENITIES AND

Name of District:- Dhamtari

Name of CD Block:-DARBHA

n, If not available within the village , the distance place where facility is available is given).											Availability of electricity (Yes/No)		Land Use				
											Nearest Town	Area under different types of la					
	Name village	Cinema / Video Hall	Public Library	Public Reading Room	Newspaper Supply	Assembly Polling station	Birth & Death Registration Office	Power Supply for Domestic Use (ED)	Power Supply for Agricultural Use (EAG)	Power Supply for Commercial Use (EC)	Power Supply for All Uses (EA)	Name	Distance range code i.e. a for < 5 Kms, b for 5-10 Kms and c for 10+ kms.	Forests	Area under Non-agricultural Uses	Barren and Un-cultivable land	Permanent Pastures and Other Grazing Lands
1	2	92	93	94	95	96	97	98	99	100	101	102	103	104	105	106	107
1	Katakanda	c	c	b	c	b	Yes	Yes	Yes	No	No	Jagdapur	c	6	12.1	1	28.8
2	Chhotegudra	c	c	Yes	c	Yes	a	Yes	No	No	No	Jagdapur	c	0	7.1	0	21.9
3	Dilmili	c	c	Yes	Yes	Yes	Yes	No	No	No	Yes	Jagdapur	c	20.5	158.9	9.3	178.2
4	Temrubhata	c	c	Yes	c	Yes	a	Yes	No	No	No	Jagdapur	c	0	8.6	0	19.1
5	Kelaur	c	c	Yes	c	Yes	Yes	Yes	No	No	No	Jagdapur	c	33.7	38.8	38.7	105.1
6	Gidawarli	c	c	Yes	c	a	a	No	No	No	Yes	Jagdapur	c	21.8	13.3	0.2	2.2
7	Nilegondibodenar	c	c	Yes	c	Yes	Yes	Yes	No	No	No	Jagdapur	c	72.7	9.3	0	49.3
8	Pakhnar	c	Yes	Yes	Yes	Yes	Yes	Yes	No	No	No	Jagdapur	c	772.8	64.7	0	244.6
9	Chandragiri	c	Yes	Yes	c	Yes	Yes	Yes	Yes	No	No	Jagdapur	c	30.2	53.2	123.6	101.1
10	Mamdpal	c	Yes	Yes	Yes	Yes	Yes	No	No	No	Yes	Jagdapur	c	0	17.9	0	33.8
11	Gumadpal	c	c	b	c	Yes	Yes	Yes	Yes	No	No	Jagdapur	c	0	36.7	6.3	57.3
12	Munga	c	c	b	c	Yes	b	Yes	Yes	No	No	Jagdapur	c	97.9	27.7	0.6	26.2
13	Katenar	c	Yes	Yes	c	Yes	Yes	Yes	Yes	No	No	Jagdapur	c	0	57.4	14.2	55.2
14	Musaguda	c	c	b	c	b	b	Yes	Yes	No	No	Jagdapur	c	0	5.9	1.8	12.4
15	Alwa	c	c	Yes	c	Yes	Yes	Yes	No	No	No	Jagdapur	c	84.9	86.4	0	67.8
16	Dhodhrepal	c	Yes	Yes	Yes	Yes	Yes	Yes	No	No	No	Jagdapur	c	0	0	24.4	13.8
17	Badekadma	c	c	Yes	c	Yes	Yes	Yes	Yes	No	No	Jagdapur	c	261.6	22.9	2.1	23.2
18	Chitapur	c	c	Yes	c	Yes	Yes	Yes	No	No	No	Jagdapur	c	792.4	82.1	200.1	122.4
19	Mader Konta	c	c	Yes	c	Yes	Yes	Yes	No	No	No	Jagdapur	c	119	3.3	0.3	0
20	Chidpal	Yes	Yes	Yes	Yes	Yes	Yes	Yes	No	No	No	Jagdapur	c	418.6	15.3	31.2	8.7
21	Chhotekadma	c	c	Yes	c	Yes	Yes	Yes	No	No	No	Jagdapur	c	22.1	21.9	70.4	36.3
22	Sedwa	c	c	a	c	Yes	a	Yes	No	No	No	Jagdapur	c	0	13	0	17
23	Koynar	c	Yes	Yes	Yes	Yes	Yes	Yes	No	No	No	Jagdapur	c	11.6	41.5	30	52.8
24	Mahkapal	c	Yes	Yes	c	Yes	Yes	Yes	No	No	No	Jagdapur	c	22.8	5.7	0	7.7
25	Kaknar	c	c	Yes	c	Yes	Yes	Yes	No	No	No	Jagdapur	c	0	15.1	0	18.7
26	Chhindbahar	c	Yes	Yes	Yes	Yes	Yes	Yes	No	No	No	Jagdapur	c	4.2	31.1	2.6	53.8
27	Gadamguda	c	c	a	c	a	a	Yes	No	No	No	Jagdapur	c	130.8	8.6	0	4.3
28	Keshapur	c	c	Yes	Yes	Yes	Yes	Yes	No	No	No	Jagdapur	c	150.9	30	0	5.1
29	Chingpal	c	c	Yes	Yes	Yes	Yes	Yes	No	No	No	Jagdapur	c	0	21	0	21

**- VILLAGE DIRECTORY**

LAND USE ( AS IN 2009 )

Location CodeNo:-412

Location CodeNo:-0133

Land Use													Name of three most important commodities manufactured			Name of Village	Serial Number
Land use ( in hectares rounded up to one decimal place)							Area irrigated by source (in hectare).						First	Second	Third		
108	109	110	111	112	113	114	115	116	117	118	119	120	121	122	2	1	
0	17.6	70.8	107.7	211.3	1.2	211.3	0	1.2	0	0	0				Katakanda	1	
0	41.3	7.7	121.2	189.8	0	189.8	0	0	0	0	0				Chhotegudra	2	
0	380.2	208.9	339	1191	0	1191	0	0	0	0	0				Dilmili	3	
0	130.4	36.2	44.8	210.4	0	210.4	0	0	0	0	0				Temrubhata	4	
0	266.5	34.3	12.5	992.6	0	992.6	0	0	0	0	0				Kelaur	5	
0.4	4	8	12.2	312.8	0	312.8	0	0	0	0	0				Gidawarli	6	
0	16.9	13.3	69.8	410.2	0	410.2	0	0	0	0	0				Nilegondibodenar	7	
0	50.9	15.1	45.1	2339.2	0	2339.2	0	0	0	0	0				Pakhnar	8	
0	129	125	397.5	424.8	0.4	424.8	0	0	0	0	0.4				Chandragiri	9	
0	71.4	16.5	79.2	246.1	0	246.1	0	0	0	0	0				Mamdpal	10	
0	300.4	58	113.5	396.2	0.8	396.5	0	0	0	0	0.8				Gumadpal	11	
0	76.2	7.8	26.2	230	0	230	0	0	0	0	0				Munga	12	
0	538.6	96	62	303.5	0.7	314.5	0	0	0	0	0.7				Katenar	13	
0	12.2	6.7	27.6	88.8	0	88.8	0	0	0	0	0				Musaguda	14	
2.4	572.2	26.3	45.9	585.8	0	585.8	0	0	0	0	0				Alwa	15	
0.5	140.9	2.2	25	144.5	0	144.5	0	0	0	0	0				Dhodhrepal	16	
0	0	2	7.1	158.7	3.6	164.2	0	0	0	0	0				Badekadma	17	
0	62	3.1	22.6	1020.5	3.8	1020.5	0	0	0	0	0				Chitapur	18	
0	0	3.2	6.4	54.1	0	54.1	0	0	0	0	0				Mader Konta	19	
0	0	3.4	5.2	262	0	262	0	0	0	0	0				Chidpal	20	
0	0	9	7.3	124.9	0	129.4	0	0	0	0	0				Chhotekadma	21	
0	24.8	9.8	13.7	151.6	0	152.2	0	0	0	0	0				Sedwa	22	
0	41	27.2	33.2	418.2	0	418.2	0	0	0	0	0				Koynar	23	
0	0.3	0.5	6.2	110.5	0.4	110.5	0	0.4	0	0	0				Mahkapal	24	
0	10.7	0.9	1.6	167.9	0.4	167.9	0	0.4	0	0	0				Kaknar	25	
0	248	9	61.2	359.2	6.8	259.2	0	6.8	0	0	0				Chhindbahar	26	
0	4.4	4.4	6.4	156.5	4	156.5	0	2	2	0	0				Gadamguda	27	
0	3.4	8.5	14.1	326.7	2	326.7	0	0	2	0	0				Keshapur	28	
0	10.4	1.7	12.4	225.9	0	225.9	0	0	0	0	0				Chingpal	29	

Sr.No.	Name village	Location code no.	Total area of the village ( in hectares rounded up to one decimal place)	Total population ( 2011 census )	Number of households (2011 census)	Number of educational amenities available. (If not available within the village , the distance range code viz; a for < 5 Kms, b for 5-10 Kms and c for 10+ kms of nearest place where facility is available is given).														
						Pre-Primary school (PP)	Primary school (P)	Middle school (M)	Secondary School (S)	Senior Secondary school (SS)	Degree college of arts science & commerce (ASC)	Engineering college(EC)	Medical college (MC)	Management institute (MI)	Polytechnic (Pt)	Vocational training school /ITI	Non-formal training centre (NFTC)	Special school for disabled (SSD)	Others (specify)	
1	2	3	4	5	6	7	8	9	10	11	12	13	14	15	16	17	18	19	20	
30	Lendra	449607	707.5	2302	536		5	2	a	a	c	c	c	c	c	c	c	c	c	
31	Mangnar	449608	243.9	591	140		1	1	1	1	c	c								
32	Kamanar	449609	512	909	230	c	2	1	a	a	c	c	c		c	c	c	c	c	
33	Neganar	449610	200.3	1008	235	l	2	1	1		c	c								
34	Mavlipadar	449611	1366.7	2955	686	c	5	1	a	a	c	c	c		c	c	c	c	c	
35	Topar	449612	306.7	404	84	c	2	a	b	b	c	c	c	c	c	c	c	c	c	
36	Chandrapal	449613	72.5	0	0															
37	Manjhipal	449614	142.2	139	35	c	1	c	c	c	c	c	c	c	c	c	c	c	c	
38	Pedawada	449615	121.7	309	51	c	1	b	b	b	c	c	c	c	c	c	c	c	c	
39	Kakalgur	449616	535.4	1372	275	a	3	1	a	a	c	c	c		c	c	c	c	c	
40	Darbha	449617	472.8	1359	272	l	2	1	1	1	c	c	c	c	c	c	c	c	c	
41	Tirathgarh	449618	1376.6	1484	347	b	5	2	a	a	c	c	c	c	c	c	c	c	c	
42	Chhindwada	449619	3006.7	4385	986	a	16	4	1	1	c	c	c	c	c	c	c	c	c	
43	Karka	449620	251.3	590	130	b	1	a	a	a	c	c	c	c	c	c	c	c	c	
44	Kondloor	449621	295.6	421	101	b	2	a	a	a	c	c	c	c	c	c	c	c	c	
45	Mundagarh	449622	1243.4	864	170	c	3	1	c	c	c	c	c	c	c	c	c	c	c	
46	Chhindgur	449623	900.7	1324	278	c	3	1	c	c	c	c	c	c	c	c	c	c	c	
47	Koleng	449624	987.8	1300	257	c	4	1	c	c	c	c	c	c	c	c	c	c	c	
48	Kandanar	449625	314	737	147	c	2	1	c	c	c	c	c	c	c	c	c	c	c	
49	Alangnar	449626	378.5	578	112		1				c	c								
50	Kankapal	449627	749.9	1711	406		4	1				c								
51	Tahakwada	449628	314.5	642	156		2	1				c								
52	Kukanar	449629	8021.2	9419	2108	c	27	8	1	1	c	c	c	c	c	c	c	c	c	
53	Badegurwe	449630	423.3	380	75	c	1	b	b	c	c	c	c	c	c	c	c	c	c	
54	Chhotegurbe	449631	113.1	123	26	c	1	b	b	b	c	c	c	c	c	c	c	c	c	
55	Idjepal	449632	989.6	560	125		2	a	b	b	c	c	c		c	c			c	
56	Gadamras	449633	1244.5	600	142		2	1	a	b	c	c	c		c	c			c	
57	Kodripal	449634	1625.2	1738	402		5	2	a	b	c	c	c		c	c			c	
58	Kokawada	449635	722.9	1441	327		3	1	1	a	c	c	c		c	c			c	
59	Jagadpal	449636	340.1	615	140		1	a	a	a	c	c	c		c	c			c	
60	Sautnar	449637	1885.9	2558	564		5	1	b	c	c	c	c		c	c			c	
61	Kotamsar	449638	511.2	711	140	c	1	1	c	c	c	c	c	c	c	c	c	c	c	
62	Toynar	449639	411.5	814	172		2	a	c	c	c	c	c		c	c			c	

Number of Medical Amenities available. (If not available within the village , the distance range code viz; a for < 5 Kms, b for 5-10 Kms and c for 10+ kms of nearest place where facility is available is given).											Number of Non-Government Medical Amenities available.					Availability of drinking water - Yes / No					Name village					
Community health centre (CHC)	Primary health centre (PHC)	Primary health sub centre (PHS)	Maternity and child welfare centre (MCW)	T.B. clinic (TBC)	Hospital-allopathic (HA)	Hospital-alternative medicine (HO)	Dispensary (D)	Veterinary hospital (VH)	Mobile health clinic (MHC)	Family welfare centre (FWC)	Charitable non Govt. hospital/Nursing home.	Medical practitioner with MBBS Degree	Medical practitioner with other degree	Medical practitioner with no degree	Traditional practitioner and faith healer .	Medicine Shop	Others	Tap water (Treated/Untreated)	Well water (Covered / Uncovered well)	Hand Pump		Tube wells / Bore well	Spring	River / Canal	Tank / Pond / Lake	Others
21	c	a	l	c	c	c	c	c	c	c	0	0	0	0	0	0	0	No	Yes	Yes	Yes	No	No	Yes	No	Lendra
22	c	c	l					a	c	c	0	0	0	0	0	0	0	Yes	Yes	Yes	No	No	No	No	No	Mangnar
23	c	c	a	c	c	c	c	c	c	c	0	0	0	0	0	0	0	No	Yes	Yes	No	No	No	Yes	No	Kamanar
24	c	c	l					l	c	c	0	0	0	0	0	0	0	Yes	Yes	Yes	No	No	No	No	No	Neganar
25	c	c	l	c	c	c	c	c	c	c	0	0	0	0	0	0	0	No	Yes	Yes	No	No	No	Yes	No	Mavlipadar
26	c	c	a	c	c	c	c	c	c	c	0	0	0	0	0	0	0	No	Yes	Yes	No	No	No	Yes	No	Topar
27																										Chandrapal
28	c	c	c	c	c	c	c	c	c	c	0	0	0	0	0	0	0	No	Yes	Yes	No	Yes	No	No	No	Manjhipal
29	c	b	b	b	b	c	b	b	b	b	0	0	0	0	0	0	0	No	Yes	Yes	No	No	No	No	No	Pedawada
30	c	c	c	a	a	c	a	a	a	a	0	0	0	0	0	0	0	No	No	Yes	No	No	No	No	No	Kakalgur
31	l	b	l								0	0	0	0	0	0	0	Yes	Yes	Yes	No	Yes	No	Yes	No	Darbha
32	c	b	l	b	b	c	b	b	b	b	0	0	0	0	0	0	0	No	Yes	Yes	No	Yes	No	Yes	No	Tirathgarh
33	c	a	l	a	a	c	a	a	a	a	0	0	0	0	0	0	0	No	Yes	Yes	Yes	No	No	Yes	No	Chhindwada
34	c	b	l	b	b	c	b	b	b	b	0	0	0	0	0	0	0	No	Yes	Yes	No	No	No	No	No	Karka
35	c	b	a	b	b	c	b	b	b	b	0	0	0	0	0	0	0	No	Yes	Yes	No	No	No	No	No	Kondloor
36	c	c	b	c	c	c	c	c	c	c	0	0	0	0	0	0	0	No	Yes	Yes	No	Yes	Yes	No	No	Mundagarh
37	c	c	l	c	c	c	c	c	c	c	0	0	0	0	0	0	0	No	Yes	Yes	No	Yes	No	Yes	No	Chhindgur
38	c	l	l	c	c	c	c	c	c	c	0	0	0	0	0	0	0	No	Yes	Yes	No	No	No	Yes	No	Koleng
39	c	c	a	c	c	c	c	c	c	c	0	0	0	0	0	0	0	No	Yes	Yes	No	Yes	No	No	No	Kandanar
40	c	c									0	0	0	0	0	0	0	Yes	No	Yes	No	Yes	No	No	No	Alangnar
41	c	b						b	c	c	0	0	0	0	0	0	0	Yes	Yes	Yes	Yes	No	No	No	No	Kankapal
42	c	c	l								0	0	0	0	0	0	0	No	Yes	Yes	No	No	No	No	No	Tahakwada
43			l	l	c	c	l	l	c	c	0	0	0	0	0	0	0	Yes	Yes	Yes	Yes	Yes	No	Yes	No	Kukanar
44	c	c	l	b	c	c	c	l	c	c	0	0	0	0	0	0	0	No	Yes	Yes	No	Yes	No	No	No	Badegurwe
45	b	b	b	b	c	c	c	b	c	c	0	0	0	0	0	0	0	No	Yes	Yes	No	Yes	No	No	No	Chhotegurbe
46	c	l	l	c	c	c	c	b	c	c	0	0	0	0	0	0	0	No	Yes	Yes	No	Yes	No	No	No	Idjepal
	c	a	b	c	c	b	c	a	b	c	0	0	0	0	0	0	0	No	Yes	Yes	No	Yes	Yes	No	No	Gadamras
	c	b	l	c	c	c	c	a	c	c	0	0	0	0	0	0	0	No	Yes	Yes	No	Yes	Yes	No	No	Kodripal
	c	a	l	c	c	c	c	l	c	c	0	0	0	0	0	0	0	No	Yes	Yes	No	Yes	Yes	Yes	No	Kokawada
	c	c	a	c	c	c	c	a	c	c	0	0	0	0	0	0	0	No	Yes	Yes	No	No	Yes	No	No	Jagadpal
	c	l	l	c	c	c	c		c	c	0	0	0	0	0	0	0	No	Yes	Yes	No	Yes	Yes	No	No	Sautnar
	c	c	l	c	c	c	c	c	c	c	0	0	0	0	0	0	0	No	Yes	Yes	No	No	No	Yes	No	Kotamsar
	c	c	l	c	c	c		c	c	c	0	0	0	0	0	0	0	No	No	Yes	No	Yes	Yes	Yes	No	Toynar

Sr.No.	Name village	Availability of toilet & others Yes / No				Communication and transport facilities (If amenities available code -Yes is given except for Village Pin Code ,If not available within the village , the distance range code viz; a for < 5 Kms, b for 5-10 Kms and c for 10+ kms of nearest place where facility is available is given).																
		Community toilet including bath.	Community toilet excluding bath.	Rural sanitary mart or sanitary hardware outlet available near the village.	Community bio- gas or recycle of waste for productive use.	Post office(PO)	Sub post office (SPO)	Post & Telegraph office (P&TO)	Village Pin Code	Telephones (Land lines)	Public call office (PCO)	Mobile phone coverage	Internet cafes/ Common service centre (CSC)	Private courier facility	Bus service (Public & Private)	Railway stations	Auto/Modified Autos	Taxis and Vans	Tractors	Cycle-pulled rickshaws(Manual & Machine driven)	Carts driven by animals	Sea /River ferry service
1	2	47	48	49	50	51	52	53	54	55	56	57	58	59	60	61	62	63	64	65	66	67
30	Lendra	No	No	No	No	c	c	a	494447	c	c	Yes	c	c	Yes	c	c	c	Yes	Yes	Yes	
31	Mangnar	No	No	No	No		a	c	494449	c	c	c	c	c	Yes	c	c	a	c	Yes	Yes	
32	Kamanar	No	No	No	No	c	a	c	494442	c	c	Yes	c	c	Yes	c	c	c	Yes	Yes	Yes	
33	Neganar	No	No	No	No	Yes	Yes	c	494442	c	c	Yes	c	c	Yes	c	c	Yes	c	Yes	Yes	
34	Mavlipadar	No	No	No	No	c	a	c	494442	Yes	Yes	c	c	a	Yes	c	c	c	Yes	Yes	Yes	
35	Topar	No	No	No	No	c	b	c	494010	c	c	Yes	c	c		c	c	c	Yes	Yes	Yes	
36	Chandrapal																					
37	Manjhipal	No	No	No	No	c	c	c	494442	c	c	b	c	c		c	c	c	c	Yes	Yes	
38	Pedawada	No	No	No	No	b	b	b	494115	b	b	Yes	b	b		c	c	b	b	Yes	b	
39	Kakalgur	No	No	No	No	a	a	a	494665	a	a	Yes	a	a		c	c	a	a		Yes	
40	Darbha	No	No	No	No	Yes	Yes		494450	Yes		Yes	c		Yes	c	c		Yes	Yes	Yes	
41	Tirathgarh	No	No	No	No	Yes	b	b	492015	b	b	Yes	b	b		c	c	b	Yes	Yes	Yes	
42	Chhindwada	No	No	No	No	Yes	a	a	494444	a	a	Yes	a	a	Yes	c	c	a	Yes	Yes	Yes	
43	Karka	No	No	No	No	b	b	b	494115	b	b	Yes	b	b		c	c	b	a	Yes	Yes	
44	Kondloor	No	No	No	No	b	b	b	494115	b	b	Yes	b	b		c	c	b	a	Yes	Yes	
45	Mundagarh	No	No	No	No	c	c	c	494115	c	c	c	c	c		c	c	c	b	Yes	Yes	
46	Chhindgur	No	No	No	No	c	c	c	494115	c	c	c	c	c		c	c	c	c	Yes	Yes	
47	Koleng	No	No	No	No	c	c	c	494115	c	c	c	c	c		c	c	c	Yes	Yes	Yes	
48	Kandanar	No	No	No	No	c	c	c	494115	c	c	c	c	c		c	c	c	a		Yes	
49	Alangnar	No	No	No	No	c	c		494115	c	c	c	c	c	Yes	c	c	c	c		b	
50	Kankapal	No	No	No	No	Yes	Yes	Yes	494115	Yes	c	c	c	c	Yes	c	c	c	Yes	Yes	Yes	
51	Tahakwada	No	No	No	No	Yes	c	c	491988	c	c	c	c	c	Yes	c	c	c	c		b	
52	Kukanar	No	No	No	No	Yes	Yes	Yes	494115	Yes	Yes	Yes	c	c	Yes	c	c	Yes	Yes	Yes	Yes	
53	Badegurwe	No	No	No	No	b	b	c	494115	b	b	b	c	c		c	c	b	b	Yes	b	
54	Chhotegurbe	No	No	No	No	b	b	c	494552	b	b	Yes	c	b		c	b	b	b	Yes	b	
55	Idjepal	No	No	No	No	c	c	b	494661	c	c	Yes	c	c		c	c	c	Yes	Yes	Yes	
56	Gadamras	No	No	No	No	c	c	b	494115	c	c	Yes	c	c		c	c	c	Yes	Yes	Yes	
57	Kodripal	No	No	No	No	a	Yes	a	494111	Yes	c	c	c	c	Yes	c	c	Yes	Yes	Yes	Yes	
58	Kokawada	No	No	No	No	Yes	c	Yes	494115	Yes	c	Yes	c	c	Yes	c	c	Yes	Yes	Yes	Yes	
59	Jagadpal	No	No	No	No	c	c	a	494115	a	a	Yes	c	c		c	c	a	Yes	Yes	Yes	
60	Sautnar	No	No	No	No	c	c		495335	Yes	c	Yes	c	c		c	c	Yes	Yes	Yes	Yes	
61	Kotamsar	No	No	No	No	c	c	c	492015	c	c	c	c	c		c	c	c	c	Yes	Yes	
62	Toynar	No	No	No	No	c	c	c	491559	c	c	Yes	c	c		c	c	c	c	Yes	b	

Village connected to highways,village roads, banks & credit societies (If amenities available code -Yes is given, If not available within the village , the distance range code viz; a for < 5 Kms, b for 5-10 Kms and c for 10+ kms of nearest place where facility is available is given).

Availability of miscellaneous facilities (If amenities available code -Yes is given, If not available within the village , the distance range code viz; a for < 5 Kms, b for 5-10 Kms and c for 10+ kms of nearest place where facility is available is given).

68	69	70	71	72	73	74	75	76	77	78	79	80	81	82	83	84	85	86	87	88	89	90	91	
Connected to national highway(NH)	Connected to state highway(SH)	Connected to major district road (MDR)	Connected to others district road	Pucca roads	Kutchcha roads	Water bounded macadam(WBM) roads	Navigable waterway (river/canal)(NW)	Footpaths (FP)	Commercial & Co-operative Banks	ATM	Agricultural Credit Societies	Self-Help Group (SHG)	Public distribution system (PDS) shop	Mandis / Regular market	Weekly Haat	Agricultural marketing society	Integrated Child Development Scheme (Nutritional Centres)	Anganwadi Centre (Nutritional Centres)	Others (Nutritional Centres)	ASHA (Accredited Social Health Activist)	Community centre with/without TV	Sports Field,	Sports Club / Recreation Centre	Name village
Yes	Yes	Yes	Yes	Yes	Yes	Yes			c	c	a	Yes	Yes	c	a	a	Yes	Yes	Yes	Yes	Yes	c	c	Lendra
a	Yes	c	Yes	Yes	Yes	Yes			a	c	a	Yes	a	Yes	a	c	c	Yes	Yes	Yes	c	Yes	c	Mangnar
Yes	Yes	Yes	Yes	Yes	Yes	Yes			c	c	a	Yes	Yes	c	a	a	Yes	Yes	Yes	c	c	Yes	c	Kamanar
Yes	Yes	c	c	Yes	Yes	Yes			Yes	c	Yes	Yes	Yes	Yes	Yes	Yes	c	Yes	Yes	Yes	Yes	Yes	Yes	Neganar
a	a	a	a	Yes	Yes	Yes			c	c	a	Yes	Yes	c	a	a	Yes	Yes	Yes	Yes	c	Yes	c	Mavlipadar
b	b	b	b	Yes	Yes	Yes			c	c	b	Yes	a	c	b	b	Yes	Yes	Yes	c	c	Yes	c	Topar
																								Chandrapal
b	b	b	b	b	Yes	b			c	c	c	Yes	b	c	c	c	a	a	Yes	c	c	Yes	c	Manjhipal
a	a	a	a	a	Yes				b	b	b	Yes	b	c	b	b	a	a	Yes	a	a	b	b	Pedawada
a	a	a	a	a	Yes	a			a	a	a	Yes	Yes	c	a	a	a	Yes	Yes	Yes	a	Yes	a	Kakalgur
Yes	Yes	Yes	Yes	Yes	Yes	Yes			c	c	Yes	Yes	Yes	c	Yes	Yes	Yes	Yes	Yes	Yes	Yes	Yes	c	Darbha
b	b	b	b	Yes	Yes	Yes			b	b	b	Yes	Yes	c	b	b	b	Yes	Yes	Yes	b	Yes	b	Tirathgarh
a	a	a	a	Yes	Yes	Yes			a	a	a	Yes	Yes	c	a	a	a	Yes	Yes	Yes	a	Yes	a	Chhindwada
b	b	b	b	Yes	Yes	Yes	Yes		b	b	b	Yes	a	c	b	b	b	Yes	Yes	c	b	Yes	b	Karka
b	b	b	a	a	Yes	a			b	b	b	Yes	a	c	b	b	b	Yes	Yes	c	b	Yes	b	Kondloor
c	c	c	c	c	Yes	b			c	c	c	b	c	c	b	c	c	Yes	Yes	Yes	c	Yes	c	Mundagarh
c	c	c	c	c	Yes	c			c	c	c	Yes	a	c	a	c	c	Yes	Yes	Yes	c	Yes	c	Chhindgur
c	c	c	c	c	Yes	c			c	c	c	Yes	Yes	c	Yes	Yes	c	Yes	Yes	Yes	c	Yes	c	Koleng
c	c	c	c	c	Yes	c			c	c	c	Yes	a	c	c	c	c	Yes	Yes	c	c	Yes	c	Kandanar
Yes	Yes	c	c	c	Yes				c	c	c	c	b	Yes	Yes	c	c	Yes	Yes	Yes	c	c	c	Alangnar
b	Yes	Yes	c		a				Yes	c	c	c	Yes	Yes	Yes	c	c	Yes	Yes	Yes	c	c	c	Kankapal
Yes	c	c	c	Yes	Yes	Yes			c	c	c	c	b	Yes	Yes	c	c	Yes	Yes	Yes	c	c	c	Tahakwada
Yes	Yes	Yes	Yes	Yes	Yes	Yes			Yes	c	Yes	c	Yes	c	Yes	Yes	c	Yes	Yes	Yes	c	Yes	c	Kukanar
b	b	b	b	b	Yes	Yes			b	c	b	c	b	c	c	c	c	Yes	Yes	c	c	b	b	Badegurwe
b	b	b	b	b	Yes	Yes			b	c	b	c	b	c	b	b	c	Yes	Yes	c	c	b	c	Chhotegurbe
b	b	b	Yes		Yes	Yes			b	c	c	Yes	Yes	Yes	b	c	c	Yes	Yes	Yes	c	c	c	Idjepal
b	b	b	Yes		Yes	Yes			b	c	c	Yes	a	Yes	a	c	c	Yes	Yes	Yes	c	c	c	Gadamras
c	c	Yes	Yes		Yes	Yes			c	c	c	Yes	Yes	c	b	c	c	Yes	Yes	Yes	c	c	c	Kodripal
c	c	Yes	Yes	Yes	Yes	Yes			c	c	c	c	Yes	Yes	a	c	c	Yes	Yes	Yes	c	Yes	c	Kokawada
c	c	a	Yes		Yes	Yes			c	c	c	Yes	a	Yes	a	c	c	Yes	Yes	Yes	c	c	c	Jagadpal
c	c	a	Yes		Yes	Yes			c	c	c	Yes	Yes	Yes	b	c	c	Yes	Yes	Yes	c	c	c	Sautnar
b	b	b	b	b	Yes				c	c	c	Yes	b	c	c	c	c	Yes	Yes	Yes	c	Yes	c	Kotamsar
c	c	c	a	a	Yes	Yes			c	c	c	Yes	a	c	a	c	c	Yes	Yes	Yes	Yes	Yes	c	Toynar

n, If not available within the village , the distance place where facility is available is given).

Availability of electricity (Yes/No)											Land Use						
											Nearest Town	Area under different types of land					
1	2	92	93	94	95	96	97	98	99	100	101	102	103	104	105	106	107
Name village	Cinema / Video Hall	Public Library	Public Reading Room	Newspaper Supply	Assembly Polling station	Birth & Death Registration Office	Power Supply for Domestic Use (ED)	Power Supply for Agricultural Use (EAG)	Power Supply for Commercial Use (EC)	Power Supply for All Uses (EA)	Name	Distance range code i.e. a for < 5 Kms, b for 5-10 Kms and c for 10+ kms .	Forests	Area under Non-agricultural Uses	Barren and Un-cultivable land	Permanent Pastures and Other Grazing Lands	
30	Lendra	c	Yes	Yes	c	Yes	Yes	Yes	No	No	No	Jagdapur	c	0	48.5	0	52.2
31	Mangnar	c	c	Yes	c	Yes	Yes	No	No	No	Yes	Jagdapur	c	0	40.2	0	10.3
32	Kamanar	c	c	Yes	Yes	Yes	Yes	Yes	No	No	No	Jagdapur	c	75.3	24	0	23
33	Neganar	Yes	Yes	Yes	Yes	Yes	Yes	No	No	No	Yes	Jagdapur	c	0	29	0	5.5
34	Mavlipadar	c	c	Yes	Yes	Yes	Yes	No	No	No	Yes	Jagdapur	c	146.8	87.3	0.7	63
35	Topar	c	c	c	c	a	a	Yes	No	No	No	Jagdapur	c	200.4	7.7	0	8
36	Chandrapal											Jagdapur	c	14.6	1.6	2.5	10
37	Manjhipal	c	c	b	c	b	b	Yes	No	No	No	Jagdapur	c	59.7	5.2	0	6.2
38	Pedawada	b	b	b	b	b	b	Yes	No	No	No	Jagdapur	c	51.5	9.6	0	1.8
39	Kakalgur	a	a	c	a	Yes	a	Yes	No	No	No	Jagdapur	c	13	18.9	3	20.8
40	Darbha	c	c	Yes	Yes	Yes	Yes	No	No	No	Yes	Jagdapur	c	202.1	29.1	24.1	16
41	Tirathgarh	b	b	Yes	Yes	Yes	Yes	No	No	No	Yes	Jagdapur	c	305.1	82.1	174.6	45
42	Chhindwada	a	a	Yes	Yes	Yes	Yes	Yes	Yes	No	No	Jagdapur	c	69.2	70.4	236.6	168.5
43	Karka	b	b	a	b	Yes	a	Yes	No	No	No	Jagdapur	c	36.7	7.3	0	49.9
44	Kondloor	b	b	a	b	a	Yes	Yes	No	No	No	Jagdapur	c	74.3	3.6	0.2	84.4
45	Mundagarh	c	c	b	c	Yes	a	Yes	No	No	No	Jagdapur	c	750	57	0	27.8
46	Chhindgur	c	c	c	c	Yes	Yes	Yes	No	No	No	Jagdapur	c	534.9	27.5	0	19.7
47	Koleng	c	c	c	c	Yes	Yes	Yes	No	No	No	Jagdapur	c	502.9	36.5	13.4	23.5
48	Kandanar	c	c	a	c	Yes	a	Yes	No	No	No	Jagdapur	c	143.4	14.8	0	11.1
49	Alangnar	c	c		c	Yes	Yes	No	No	No	No			77.2	16.6	3.7	13.9
50	Kankapal	c	c	Yes	c	Yes	Yes	Yes	No	No	No			108.2	0	10.2	0
51	Tahakwada	c	c	Yes	c	Yes	Yes	Yes	No	No	No			0	6.3	39.8	0
52	Kukanar	c	Yes	Yes	Yes	Yes	Yes	No	No	No	Yes	Jagdapur	c	1501.9	182.9	700.8	682.4
53	Badegurwe	c	c	b	c	b	b	No	No	No	Yes	Jagdapur	c	85.3	22.4	10.7	1.9
54	Chhotegurbe	c	c	b	c	b	Yes	No	No	No	Yes	Jagdapur	c	5.8	4	32.8	6
55	Idjepal	c	Yes	Yes	Yes	Yes	Yes	Yes	No	No	No	Jagdapur	c	679	24.8	11.4	10.7
56	Gadamras	c	c	a	Yes	Yes	a	Yes	No	No	No	Jagdapur	c	252.5	36.4	544.8	29.2
57	Kodripal	c	Yes	Yes	Yes	Yes	Yes	Yes	No	No	No	Jagdapur	c	972	92.5	0.9	10.3
58	Kokawada	c	Yes	Yes	Yes	Yes	Yes	Yes	Yes	No	No	Jagdapur	c	120.7	60.7	97.4	37.3
59	Jagadpal	c	c	a	c	Yes	a	Yes	No	No	No	Jagdapur	c	67.5	26	0.1	42
60	Sautnar	c	Yes	Yes	Yes	Yes	Yes	No	No	No	Yes	Jagdapur	c	553.8	112.7	86.9	97.6
61	Kotamsar	c	c	c	Yes	Yes	c	No	No	No	No	Jagdapur	c	300.2	0	100.5	60
62	Toynar	c	c	c	c	Yes	a	No	No	No	No	Jagdapur	c	110.5	0	0	200

Land Use												Name of three most important commodities manufactured			Name of Village	Serial Number
Land use ( in hectares rounded up to one decimal place)							Area irrigated by source (in hectare).					First	Second	Third		
Land Under Miscellaneous Tree Crops etc.	Culturable Waste Land	Fallow lands other than current fallows	Current Fallows	Net Area Sown	Total Irrigated Land Area	Total Un-irrigated Land Area	Canals ( C )	Wells/Tube-wells(W/TW)	Tanks/Lakes(T/L)	Water Falls(WF)	Others(O)	First	Second	Third	2	1
108	109	110	111	112	113	114	115	116	117	118	119	120	121	122		
0	56.2	11.8	21.7	517.1	0.7	519.9	0	5.2	2	0	0				Lendra	30
0	0	1.4	5.5	186.5	8.4	172.9	8.4	0	0	0	0				Mangnar	31
0	148.5	10.2	17.6	213.3	0	215.8	0	0	0	0	0				Kamanar	32
0	0	4.7	12.3	148.8	4	150	0	4	0	0	0				Neganar	33
0	402.6	12.1	15	639.3	0	645.8	0	0	0	0	0				Mavlipadar	34
0	5.8	2.3	6.9	75.6	3	78.3	0	2	1	0	0				Topar	35
0	43.8	0	0	0	0	0	0	0	0	0	0				Chandrapal	36
0	3.9	3.1	5.3	58.8	0	59.7	0	0	0	0	0				Manjhipal	37
0	3	2.7	6	47	0	48.5	0	0	0	0	0				Pedawada	38
0	258.6	16.8	11.9	192.5	0	198.4	0	0	0	0	0				Kakalgur	39
0	10.2	12.6	9.2	169.6	0	477.3	0	0	0	0	0				Darbha	40
0	317.7	13.5	19.1	419.6	0	426.5	0	0	0	0	0				Tirathgarh	41
0	824.3	79.1	83.7	1474.9	5.8	1595.8	0	0	0	0	0				Chhindwada	42
0	9.9	10.5	16.7	120.3	0	125.5	0	0	0	0	0				Karka	43
0	15.4	13.2	5.2	99.2	1	102	0	1	0	0	0				Kondloor	44
0	107.1	28.1	15.8	257.5	0	268.2	0	0	0	0	0				Mundagarh	45
0	10.1	50.3	28.9	229.3	0	241.8	0	0	0	0	0				Chhindgur	46
0	117.8	6.9	12.1	274.7	0	285.3	0	0	0	0	0				Koleng	47
0	41.4	8.5	12.1	82.8	0	91.5	0	0	0	0	0				Kandanar	48
25.2	4	28.7	13	196.2	0	201.4	0	0	0	0	0				Alangnar	49
0	0	0	31	600.5	0	600.5	0	0	0	0	0				Kankapal	50
25	44	2.6	3	193.9	0	188.5	0	0	0	0	0				Tahakwada	51
0	455.4	147.8	90.1	4259.7	15.2	4156.2	0	0	0	0	15				Kukanar	52
0	2.9	4.7	18.2	277.2	0	1.6	0	0	0	0	0				Badegurwe	53
0	4.3	1	6.7	52.6	0	54.3	0	0	0	0	0				Chhotegurbe	54
0	4.6	10.7	18	230.4	0	230.4	0	0	0	0	0				Idjepal	55
0	96.6	7.5	25.2	252.2	1.5	252.2	0	0	0	0	1.5				Gadamras	56
0	19.8	28.5	39.9	461.2	1.3	461.2	0	0	0	0	1.3				Kodripal	57
0	67.5	4.1	1	334.2	5	334.2	0	0	0	0	5				Kokawada	58
0	69.5	7.5	4.2	123.3	0	123.3	0	0	0	0	0				Jagadpal	59
0	91.6	30.4	87.4	825.5	2.8	825.5	0	0	0	0	2.8				Sautnar	60
0	50.5	0	0	0	0	0	0	0	0	0	0				Kotamsar	61
0	101	0	0	0	0	0	0	0	0	0	0				Toynar	62



Sr.No.	Name village	Location code no.	Total area of the village ( in hectares rounded up to one decimal place)	Total population ( 2011 census )	Number of households (2011 census)	Number of educational amenities available. (If not available within the village , the distance range code viz; a for < 5 Kms, b for 5-10 Kms and c for 10+ kms of nearest place where facility is available is given).													
						Pre-Primary school (PP)	Primary school (P)	Middle school (M)	Secondary School (S)	Senior Secondary school (SS)	Degree college of arts science & commerce (ASC)	Engineering college(EC)	Medical college (MC)	Management institute (MI)	Polytechnic (Pt)	Vocational training school /ITI	Non-formal training centre (NFTC)	Special school for disabled (SSD)	Others (specify)
1	2	3	4	5	6	7	8	9	10	11	12	13	14	15	16	17	18	19	20
63	Mundenar	449640	299.9	331	68	c	1				c	c							
64	Klepal	449641	300.6	698	141		2	c	c	c	c	c	c	c	c	c			
65	Bengpal	449642	210.2	459	96		1				c	c							
66	Kudumkhodra	449643	198.1	411	101	c	1	b	b	c	c	c	c	c	c	c	c		
67	Bisnur	449644	621.9	620	126	c	2	1	b	c	c	c	c	c	c	c	c	c	c
68	Kodrichapar	449645	290.9	311	70	c	1	a	b	c	c	c	c	c	c	c	c	c	c
69	Junapani	449646	216.5	458	105		1				c	c							
<b>Block T O T A L :</b>			<b>56368.8</b>	<b>79360</b>	<b>17759</b>	<b>2</b>	<b>214</b>	<b>69</b>	<b>11</b>	<b>5</b>	<b>0</b>	<b>0</b>	<b>0</b>	<b>0</b>	<b>0</b>	<b>0</b>	<b>0</b>	<b>0</b>	<b>0</b>
<b>District T O T A L :</b>			<b>790520</b>	<b>1219705</b>	<b>268258</b>	<b>66</b>	<b>2749</b>	<b>1167</b>	<b>172</b>	<b>92</b>	<b>14</b>	<b>0</b>	<b>0</b>	<b>1</b>	<b>0</b>	<b>0</b>	<b>33</b>	<b>1</b>	<b>9</b>

Number of Medical Amenities available. (If not available within the village , the distance range code viz; a for < 5 Kms, b for 5-10 Kms and c for 10+ kms of nearest place where facility is available is given).											Number of Non-Government Medical Amenities available.					Availability of drinking water - Yes / No					Name village					
Community health centre (CHC)	Primary health centre (PHC)	Primary health sub centre (PHS)	Maternity and child welfare centre (MCW)	T.B. clinic (TBC)	Hospital-allopathic (HA)	Hospital-alternative medicine (HO)	Dispensary (D)	Veterinary hospital (VH)	Mobile health clinic (MHC)	Family welfare centre (FWC)	Charitable non Govt. hospital/Nursing home.	Medical practitioner with MBBS Degree	Medical practitioner with other degree	Medical practitioner with no degree	Traditional practitioner and faith healer .	Medicine Shop	Others	Tap water (Treated/Untreated)	Well water (Covered / Uncovered well)	Hand Pump		Tube wells / Bore well	Spring	River / Canal	Tank / Pond / Lake	Others
21	22	23	24	25	26	27	28	29	30	31	32	33	34	35	36	37	38	39	40	41	42	43	44	45	46	2
c	c	b	b						c	c	0	0	0	0	0	0	0	No	No	Yes	No	No	No	No	No	Mundenar
c	c	c	c	c				c	c	c	0	0	0	0	0	0	0	No	Yes	Yes	No	Yes	Yes	Yes	No	Klepal
c	c	b	c	c					c	c	0	0	0	0	0	0	0	Yes	Yes	Yes	No	No	Yes	No	No	Bengpal
c	c	b	b	c	c	c	c	c	c	c	0	0	0	0	0	0	0	No	No	Yes	No	Yes	No	No	No	Kudumkhodra
	c	l	l	c	c	c	c	c	c	c	0	0	0	0	0	0	0	No	Yes	Yes	No	Yes	No	Yes	No	Bisnur
c	c	a	a	c	c	c	c	c	c	c	0	0	0	0	0	0	0	No	Yes	Yes	No	Yes	No	No	No	Kodrichapar
c	a	c	c						c	c	0	0	0	0	0	0	0	Yes	No	Yes	No	Yes	Yes	No	No	Junapani
<b>1</b>	<b>5</b>	<b>30</b>	<b>3</b>	<b>0</b>	<b>0</b>	<b>0</b>	<b>2</b>	<b>5</b>	<b>0</b>	<b>0</b>	<b>0</b>	<b>0</b>	<b>1</b>	<b>0</b>	<b>0</b>	<b>0</b>	<b>0</b>	<b>9</b>	<b>49</b>	<b>68</b>	<b>10</b>	<b>36</b>	<b>18</b>	<b>26</b>	<b>0</b>	<b>Block T O T A L :</b>
<b>5</b>	<b>59</b>	<b>371</b>	<b>81</b>	<b>8</b>	<b>0</b>	<b>26</b>	<b>36</b>	<b>57</b>	<b>3</b>	<b>0</b>	<b>1</b>	<b>16</b>	<b>106</b>	<b>95</b>	<b>972</b>	<b>17</b>	<b>6</b>	<b>197</b>	<b>805</b>	<b>1117</b>	<b>373</b>	<b>148</b>	<b>364</b>	<b>701</b>	<b>0</b>	<b>District T O T A L :</b>

Sr.No.	Name village	Availability of toilet & others Yes / No				Communication and transport facilities (If amenities available code -Yes is given except for Village Pin Code ,If not available within the village , the distance range code viz; a for < 5 Kms, b for 5-10 Kms and c for 10+ kms of nearest place where facility is available is given).																
		Community toilet including bath.	Community toilet excluding bath.	Rural sanitary mart or sanitary hardware outlet available near the village.	Community bio- gas or recycle of waste for productive use.	Post office(PO)	Sub post office (SPO)	Post & Telegraph office (P&TO)	Village Pin Code	Telephones (Land lines)	Public call office (PCO)	Mobile phone coverage	Internet cafes/ Common service centre (CSC)	Private courier facility	Bus service (Public & Private)	Railway stations	Auto/Modified Autos	Taxis and Vans	Tractors	Cycle-pulled rickshaws(Manual & Machine driven)	Carts driven by animals	Sea /River ferry service
1	2	47	48	49	50	51	52	53	54	55	56	57	58	59	60	61	62	63	64	65	66	67
63	Mundenar	No	No	No	No	c	c	c	494442	c	c	c	c	c		c	c	c	c			b
64	Klepal	No	No	No	No	c	c	c	494226	c	c	Yes	c	c		c	c	c	c	Yes		b
65	Bengpal	No	No	No	No	Yes	c	c	491988	c	c	c	c	c		c	c	c	c			b
66	Kudumkhodra	No	No	No	No	c	c	c	494446	c	c	b	c	c		c	c	c	c	Yes		b
67	Bisipur	No	No	No	No	b	c	c	494446	c	c	Yes	c	c	Yes	c	c	b	c	Yes		b
68	Kodrichapar	No	No	No	No	b	c	c	495113	c	c	Yes	c	c		c	c	b	b	Yes		b
69	Junapani	No	No	No	No	Yes	c	c	494115	c	c	c	c	c	Yes	c	c	c	c			b
<b>Block TOTAL :</b>		<b>0</b>	<b>0</b>	<b>0</b>	<b>0</b>	<b>15</b>	<b>11</b>	<b>4</b>	<b>68</b>	<b>13</b>	<b>4</b>	<b>47</b>	<b>0</b>	<b>0</b>	<b>29</b>	<b>2</b>	<b>1</b>	<b>13</b>	<b>28</b>	<b>56</b>	<b>45</b>	<b>1</b>
<b>District TOTAL :</b>		<b>6</b>	<b>5</b>	<b>44</b>	<b>5</b>	<b>183</b>	<b>159</b>	<b>21</b>	<b>1126</b>	<b>247</b>	<b>89</b>	<b>697</b>	<b>14</b>	<b>7</b>	<b>517</b>	<b>18</b>	<b>40</b>	<b>239</b>	<b>663</b>	<b>295</b>	<b>930</b>	<b>25</b>

Village connected to highways,village roads, banks & credit societies (If amenities available code -Yes is given, If not available within the village , the distance range code viz; a for < 5 Kms, b for 5-10 Kms and c for 10+ kms of nearest place where facility is available is given).

Availability of miscellaneous facilities (If amenities available code -Yes is given, If not available within the village , the distance range code viz; a for < 5 Kms, b for 5-10 Kms and c for 10+ kms of nearest place where facility is available is given).

68	69	70	71	72	73	74	75	76	77	78	79	80	81	82	83	84	85	86	87	88	89	90	91	2
Connected to national highway(NH)	Connected to state highway(SH)	Connected to major district road (MDR)	Connected to others district road	Pucca roads	Kutchcha roads	Water bounded macadam(WBM) roads	Navigable waterway (river/canal)(NW)	Footpaths (FP)	Commercial & Co-operative Banks	ATM	Agricultural Credit Societies	Self-Help Group (SHG)	Public distribution system (PDS) shop	Mandis / Regular market	Weekly Haat	Agricultural marketing society	Integrated Child Development Scheme (Nutritional Centres)	Anganwadi Centre (Nutritional Centres)	Others (Nutritional Centres)	ASHA (Accredited Social Health Activist)	Community centre with/without TV	Sports Field,	Sports Club / Recreation Centre	Name village
c	c	c	c	c	Yes				c	c	c	c	a	Yes	Yes	c	c	Yes	Yes	Yes	c	c	c	Mundenar
c	c	c	c	c	Yes	Yes			c	c	c	Yes	a	c	c	Yes	c	c	Yes	Yes	Yes	Yes	Yes	Klepal
c	c	c	c	c	Yes				c	c	c	Yes	b	Yes	Yes	c	c	Yes	Yes	Yes	c	c	c	Bengpal
c	b	c	b	b	Yes	b			c	c	c	c	b	c	c	c	c	Yes	Yes	c	c	c	c	Kudumkhodra
c	a	c	Yes	Yes	Yes	Yes			c	c	c	c	Yes	c	a	c	c	Yes	Yes	Yes	c	c	c	Bisnur
c	c	c	Yes	Yes	Yes	Yes			c	c	c	c	a	c	a	c	c	Yes	Yes	c	c	c	c	Kodrichapar
Yes	Yes	c	c	c					c	c	c	Yes	b	Yes	Yes	c	c	Yes	Yes	Yes	c	c	c	Junapani
<b>10</b>	<b>16</b>	<b>12</b>	<b>25</b>	<b>31</b>	<b>66</b>	<b>49</b>	<b>2</b>	<b>0</b>	<b>8</b>	<b>1</b>	<b>6</b>	<b>48</b>	<b>33</b>	<b>22</b>	<b>16</b>	<b>12</b>	<b>11</b>	<b>63</b>	<b>68</b>	<b>54</b>	<b>11</b>	<b>39</b>	<b>5</b>	<b>Block T O T A L :</b>
<b>97</b>	<b>157</b>	<b>275</b>	<b>499</b>	<b>747</b>	<b>1106</b>	<b>881</b>	<b>52</b>	<b>8</b>	<b>65</b>	<b>1</b>	<b>64</b>	<b>1006</b>	<b>594</b>	<b>88</b>	<b>202</b>	<b>48</b>	<b>87</b>	<b>1048</b>	<b>1128</b>	<b>994</b>	<b>101</b>	<b>528</b>	<b>39</b>	<b>District T O T A L :</b>

n, If not available within the village , the distance place where facility is available is given).											Availability of electricity (Yes/No)		Land Use				
											Nearest Town	Area under different types of la					
1	2	92	93	94	95	96	97	98	99	100	101	102	103	104	105	106	107
	Name village	Cinema / Video Hall	Public Library	Public Reading Room	Newspaper Supply	Assembly Polling station	Birth & Death Registration Office	Power Supply for Domestic Use (ED)	Power Supply for Agricultural Use (EAG)	Power Supply for Commercial Use (EC)	Power Supply for All Uses (EA)	Name	Distance range code i.e. a for < 5 Kms, b for 5-10 Kms and c for 10+ kms .	Forests	Area under Non-agricultural Uses	Barren and Un-cultivable land	Permanent Pastures and Other Grazing Lands
63	Mundenar	c	c	c	Yes	Yes	No	No	No	No	Jagdapur	c	190	0	0	59.9	
64	Klepal	c	c	Yes	c	Yes	Yes	No	No	No	No	Jagdapur	c	200	0	0	60.5
65	Bengpal	c	c	c	Yes	Yes	No	No	No	No			110.2	0	0	50	
66	Kudumkhodra	c	c	b	c	Yes	b	No	No	No	No	Jagdapur	c	100.1	0	0	50
67	Bisnur	c	Yes	Yes	c	Yes	Yes	Yes	Yes	No	No	Jagdapur	c	421	0	0	100.9
68	Kodrichapar	c	c	a	c	a	a	Yes	Yes	No	No	Jagdapur	c	150	0	0	100.9
69	Junapani	c	c	Yes	c	Yes	Yes	Yes	No	No	No	Jagdapur	c	116	0	0	50.5
<b>Block T O T A L :</b>		<b>2</b>	<b>17</b>	<b>41</b>	<b>22</b>	<b>57</b>	<b>47</b>	<b>49</b>	<b>11</b>	<b>0</b>	<b>12</b>	<b>0</b>	<b>0</b>	<b>12376.3</b>	<b>2095.1</b>	<b>2651.9</b>	<b>3698.5</b>
<b>District T O T A L :</b>		<b>9</b>	<b>80</b>	<b>493</b>	<b>421</b>	<b>920</b>	<b>723</b>	<b>510</b>	<b>161</b>	<b>9</b>	<b>510</b>	<b>0</b>	<b>0</b>	<b>282156.7</b>	<b>36782.8</b>	<b>34639.6</b>	<b>38974.9</b>

Land Use												Name of three most important commodities manufactured			Name of Village	Serial Number
Land use ( in hectares rounded up to one decimal place)							Area irrigated by source (in hectare).					First	Second	Third		
Land Under Miscellaneous Tree Crops etc.	Culturable Waste Land	Fallow lands other than current fallows	Current Fallows	Net Area Sown	Total Irrigated Land Area	Total Un-irrigated Land Area	Canals ( C )	Wells/Tube-wells(W/TW)	Tanks/Lakes(T/L)	Water Falls(WF)	Others(O)	First	Second	Third		
108	109	110	111	112	113	114	115	116	117	118	119	120	121	122	2	1
0	50	0	0	0	0	0	0	0	0	0	0				Mundenar	63
0	40.1	0	0	0	0	0	0	0	0	0	0				Klepal	64
0	50	0	0	0	0	0	0	0	0	0	0				Bengpal	65
0	48	0	0	0	0	0	0	0	0	0	0				Kudumkhodra	66
0	100	0	0	0	0	0	0	0	0	0	0				Bispur	67
0	40	0	0	0	0	0	0	0	0	0	0				Kodrichapar	68
0	50	0	0	0	0	0	0	0	0	0	0				Junapani	69
<b>53.5</b>	<b>6919.8</b>	<b>1376.8</b>	<b>2369.3</b>	<b>24827.4</b>	<b>72.8</b>	<b>24868.1</b>	<b>8.4</b>	<b>23</b>	<b>7</b>	<b>0</b>					<b>Block T O T A L :</b>	
<b>5233.8</b>	<b>49975.7</b>	<b>14378.6</b>	<b>17854.7</b>	<b>310520.5</b>	<b>11713.4</b>	<b>320973</b>	<b>513.5</b>	<b>4133.7</b>	<b>1075.7</b>	<b>92</b>					<b>District T O T A L :</b>	

**(C) Appendixes To Village Directory****APPENDIX-I****SUMMARY SHOWING TOTAL NUMBER OF VILLAGES HAVING**

Sr. No.	Name of CD block	Total number of inhabited villages in the C. D. block	Total population of C.D. block	Villages having educational institutions							
				Pre-primary school	Primary school	Middle school	Secondary school	Senior secondary school (SS)	Degree college of arts & science & commerce	Degree college of engineering	Medical college
1	2	3	4	5	6	7	8	9	10	11	12
1	Keshkal	101	81888	3	101	65	9	6	0	0	0
2	Baderajpur	55	75919	1	54	49	12	6	0	0	0
3	Makadi	96	99714	2	95	81	16	8	1	0	0
4	Pharasaon	103	92446	6	102	80	16	5	0	0	0
5	Kondagaon	182	170874	9	181	106	25	12	0	0	0
6	Lohandiguda	80	74548	5	76	62	8	4	0	0	0
7	Bastanar(Bade Kilepal)	44	49334	0	43	25	4	3	0	0	0
8	Bastar	110	153949	10	107	91	19	14	1	0	0
9	Bakaband	111	149823	5	108	86	19	9	0	0	0
10	Jagdapur	108	114345	12	103	71	11	9	0	0	0
11	Tonkapal	70	77505	4	70	50	11	7	4	0	0
12	Darbha	68	79360	2	68	41	11	5	0	0	0
	Total	1128	1219705	59	1108	807	161	88	6	0	0

Sr. No.	Name of CD block	Villages having Medical institutions							
		Community health centre	Primary health centre	Primary health sub centre	Maternity and child welfare centre	T.B. clinic	Hospital-allopathic	Hospital-alternative medicine	Dispensary
1	2	20	21	22	23	24	25	26	27
1	Keshkal	0	3	22	3	1	0	1	4
2	Baderajpur	0	4	25	1	0	0	2	2
3	Makadi	1	4	26	2	2	0	3	5
4	Pharasaon	0	2	27	4	0	0	1	0
5	Kondagaon	0	7	51	6	0	0	3	3
6	Lohandiguda	0	5	28	5	1	0	1	0
7	Bastanar(Bade Kilepal)	1	3	15	2	0	0	1	1
8	Bastar	0	7	47	13	0	0	3	2
9	Bakaband	0	6	40	10	1	0	3	4
10	Jagdapur	1	7	33	9	2	0	3	4
11	Tonkapal	1	6	27	23	1	0	2	6
12	Darbha	1	5	30	3	0	0	0	2
	Total	5	59	371	81	8	0	23	33

**VILLAGE DIRECTORY**  
**EDUCATIONAL, MEDICAL AND OTHER AMENITIES - CD BLOCK LEVEL**

Villages having educational institutions (contd.)							Name of CD block	Sr. No.
Management institute	Polytechnic	Vocational training school/ITI	Non-formal training centre	Special school for disabled	Others (specify)	No educational facility		
13	14	15	16	17	18	19	2	1
1	0	0	6	0	1	0	Keshkal	1
0	0	0	0	0	1	1	Baderajpur	2
0	0	0	3	1	0	1	Makadi	3
0	0	0	0	0	0	1	Pharasaon	4
0	0	0	1	0	0	1	Kondagaon	5
0	0	0	0	0	0	4	Lohandiguda	6
0	0	0	0	0	0	1	Bastanar(Bade Kilepal)	7
0	0	0	0	0	1	3	Bastar	8
0	0	0	7	0	0	3	Bakaband	9
0	0	0	2	0	2	4	Jagdapur	10
0	0	0	0	0	0	0	Tonkapal	11
0	0	0	0	0	0	0	Darbha	12
1	0	0	19	1	5	19	Total	

Villages having Medical institutions (contd.) ...							Name of CD block	Sr. No.	
Veterinary hospital	Mobile health clinic	Family welfare centre	Medical practioner (with MBBS Degree)	Medical practioner (with other degree)	Medicine shop	Others	No medical facility		
28	29	30	31	32	33	34	35	2	1
1	0	0	0	6	2	0	66	Keshkal	1
2	0	0	0	2	0	3	30	Baderajpur	2
2	0	0	4	4	1	0	63	Makadi	3
4	0	0	1	4	2	1	58	Pharasaon	4
11	0	0	0	3	0	0	68	Kondagaon	5
2	0	0	0	8	2	0	8	Lohandiguda	6
1	0	0	0	3	0	0	27	Bastanar(Bade Kilepal)	7
4	1	0	1	3	2	0	45	Bastar	8
7	1	0	1	11	2	0	50	Bakaband	9
9	0	0	0	22	1	0	28	Jagdapur	10
9	0	0	2	2	1	0	28	Tonkapal	11
5	0	0	0	1	0	0	38	Darbha	12
57	2	0	9	69	13	4	509	Total	



**APPENDIX-I**

**SUMMARY SHOWING TOTAL NUMBER OF VILLAGES HAVING**

Sr. No.	Name of CD block	Villages having drinking water						
		Tap water (treated/un treated)	Well water (coverd/ uncovered well)	Hand pump	Tubewell/ borewell	Spring	River/ canal	Tank/ pond/ lake
1	2	36	37	38	39	40	41	42
1	Keshkal	31	78	100	19	14	28	74
2	Baderajpur	12	55	55	28	0	20	27
3	Makadi	2	91	96	16	0	1	3
4	Pharasaon	18	89	103	46	3	46	79
5	Kondagaon	12	79	179	29	30	57	129
6	Lohandiguda	6	40	76	13	23	42	59
7	Bastanar(Bade Kilepal)	12	19	44	1	10	6	6
8	Bastar	26	99	110	60	7	69	91
9	Bakaband	18	66	110	53	4	27	83
10	Jagdapur	30	92	107	68	8	23	81
11	Tonkapal	21	48	69	30	13	27	43
12	Darbha	9	49	68	10	36	18	26
	Total	197	805	1117	373	148	364	701

Sr. No.	Name of CD block	Villages having transport							Banks		Credit societie
		Village roads- pucca road	Bus service (public/ private)	Rail- way station	Auto/ modi fied autos	Taxi & vans	Tractors	Navigable water ways (river/canal/ sea ferry service)	Commercial & co-operative	ATM	Agri-cultural credit societie s
1	2	52	53	54	55	56	57	58	59	60	61
1	Keshkal	30	24	0	3	18	50	1	8	0	3
2	Baderajpur	43	32	0	2	12	33	0	3	0	3
3	Makadi	71	38	1	1	19	45	4	4	0	5
4	Pharasaon	64	26	2	1	28	75	6	1	0	2
5	Kondagaon	132	70	0	2	26	87	2	6	0	9
6	Lohandiguda	42	36	0	0	19	39	15	3	0	5
7	Bastanar(Bade Kilepal)	19	14	2	0	10	31	0	3	0	2
8	Bastar	90	79	0	0	42	100	6	9	0	10
9	Bakaband	88	70	0	10	21	77	2	7	0	11
10	Jagdapur	86	68	6	11	9	57	6	8	0	6
11	Tonkapal	51	31	5	9	22	41	8	5	0	2
12	Darbha	31	29	2	1	13	28	2	8	1	6
	Total	747	517	18	40	239	663	52	65	1	64

**VILLAGE DIRECTORY****EDUCATIONAL, MEDICAL AND OTHER AMENITIES - CD BLOCK LEVEL**

Villages having Post & Telegraph									Name of CD block	Sr. No.
Others	No drinking water facility	Post office	Sub post office	Post & telegraph office	Phone (land lines)	Public call office	Mobile phone coverage	Internet cafes/ Common service centre		
43	44	45	46	47	48	49	50	51	2	1
0	0	17	8	5	7	4	44	1	Keshkal	1
0	0	15	4	2	2	1	37	0	Baderajpur	2
0	0	12	1	0	29	10	47	1	Makadi	3
0	0	13	11	3	27	8	41	1	Pharasgaon	4
0	0	28	25	2	14	1	92	0	Kondagaon	5
0	1	5	21	3	12	8	53	1	Lohandiguda	6
0	0	6	2	0	4	2	24	1	Bastanar(Bade Kilepal)	7
0	0	38	29	2	49	15	96	2	Bastar	8
0	0	4	22	0	31	12	69	1	Bakaband	9
0	0	16	17	0	33	12	84	4	Jagdapur	10
0	0	14	8	0	26	12	63	2	Tonkapal	11
0	0	15	11	4	13	4	47	0	Darbha	12
0	1	183	159	21	247	89	697	14	Total	

Villages having recreation facility				Miscellaneous				Villages having power supply		Name of CD block	Sr. No.
Cinema / video halls	Public library	Public reading rooms	Avail-ability of news paper	Public distribution system (PDS) shop	Weekly haat	Assembly polling station	Birth & death registration	Available	Not available		
62	63	64	65	66	67	68	69	70	71	2	1
1	23	48	40	38	10	67	52	90	11	Keshkal	1
0	0	20	33	37	12	54	45	55	0	Baderajpur	2
1	0	52	33	52	17	82	58	96	0	Makadi	3
2	4	31	36	52	16	80	63	101	2	Pharasgaon	4
2	6	86	61	79	33	133	95	151	31	Kondagaon	5
0	0	44	17	43	16	72	73	53	27	Lohandiguda	6
0	8	13	12	18	8	32	32	18	26	Bastanar(Bade Kilepal)	7
0	11	44	56	72	36	100	79	110	0	Bastar	8
1	1	56	32	77	17	101	78	108	3	Bakaband	9
0	4	31	36	54	5	86	60	108	0	Jagdapur	10
0	6	27	43	39	16	56	41	69	1	Tonkapal	11
2	17	41	22	33	16	57	47	61	7	Darbha	12
9	80	493	421	594	202	920	723	1020	108	Total	

**APPENDIXIA - VILLAGE DIRECTORY**  
**VILLAGES BY NUMBER OF PRIMARY SCHOOL**

Serial number	Name of C.D. block	Total number of inhabited villages	Number of primary schools				
			None	One	Two	Three	Four+
1	2	3	4	5	6	7	8
1	Keshkal	101	0	69	16	6	10
2	Baderajpur	55	1	12	19	8	15
3	Makadi	96	1	25	38	11	21
4	Pharasgaon	103	1	38	33	11	20
5	Kondagaon	182	1	99	35	15	32
6	Lohandiguda	80	4	27	12	12	25
7	Bastanar(Bade Kilepal)	44	1	20	10	5	8
8	Bastar	110	3	26	26	21	34
9	Bakaband	111	3	41	31	14	22
10	Jagdapur	108	5	62	22	8	11
11	Tonkapal	70	0	26	16	11	17
12	Darbha	68	0	23	21	6	18
	Total	1128	20	468	279	128	233

**APPENDIXIB - VILLAGE DIRECTORY**  
**VILLAGES BY PRIMARY, MIDDLE AND SECONDARY SCHOOLS**

Serial number	Name of C. D. block	Total number of inhabited villages	Type of educational institutions available			
			No School	At least one primary school and no middle school	At least one primary school and one middle school	At least one middle school and one secondary school
1	2	3	4	5	6	7
1	Keshkal	101	0	36	65	9
2	Baderajpur	55	1	5	49	12
3	Makadi	96	1	14	81	16
4	Pharasgaon	103	1	22	80	16
5	Kondagaon	182	1	75	106	25
6	Lohandiguda	80	4	14	62	8
7	Bastanar(Bade Kilepal)	44	1	18	25	4
8	Bastar	110	3	16	91	19
9	Bakaband	111	3	22	86	19
10	Jagdapur	108	5	32	71	11
11	Tonkapal	70	0	20	50	11
12	Darbha	68	0	27	41	11
	Total	1128	20	301	807	161

**APPENDIX I C - VILLAGE DIRECTORY****VILLAGES WITH DIFFERENT SOURCES OF DRINKING WATER FACILITIES AVAILABLE**

Sr.No.	Name of C.D.Block	Number of villages with different sources of drinking water facilities available				
		Only tap (treated/ untreated)	Only well (covered / uncovered)	Only tubewell /borewell	Only handpump	More than one source only from tap, well, tubewell,hand pump
1	2	3	4	5	6	7
1	Keshkal	1	0	0	20	80
2	Baderajpur	0	0	0	0	55
3	Makadi	0	0	0	4	92
4	Pharasaon	0	0	0	9	94
5	Kondagaon	0	1	0	93	86
6	Lohandiguda	0	1	0	32	44
7	Bastanar(Bade Kilepal)	0	0	0	22	22
8	Bastar	0	0	0	4	106
9	Bakaband	0	0	0	29	81
10	Jagdapur	0	1	0	10	97
11	Tonkapal	1	0	0	10	59
12	Darbha	0	0	0	17	51
	Total	2	3	0	250	867

**APPENDIX II - VILLAGE DIRECTORY****VILLAGES WITH 5,000 AND ABOVE POPULATION WHICH DO NOT HAVE ONE OR MORE AMENITIES**

Sr. No.	Name of CD Block	Name of village	Location code number	Popula- tion	Amenities not available (indicate N.A. where amenity not available)						
					Senior secon- dary school	College	Primary health sub centre	Tap drinking water	Bus facility	Appro- ach by pucca road	Banks
1	2	3	4	5	6	7	8	9	10	11	12
1	Keshkal	Pipra	448585	11728	Available	N.A.	N.A.	Available	Available	Available	Available
2	Kondagaon	Badekanera	448786	5334	Available	N.A.	Available	N.A.	Available	Available	N.A.
3	Kondagaon	Mulmula	448802	5406	N.A.	N.A.	Available	N.A.	Available	Available	N.A.
4	Bastanar (Bade Kilepal)	Badekilepal	449282	7728	Available	N.A.	N.A.	Available	Available	Available	Available
5	Darbha	Kukanar	449629	9419	Available	N.A.	Available	Available	Available	Available	Available

**APPENDIX III - VILLAGE DIRECTORY**  
**LAND UTILISATION DATA IN RESPECT OF CENSUS TOWNS**

Sr. No.	Name of Census Towns and C.D. Block within Bracket	Total Area	Forests	Area under Non-agricultural Uses	Barren and Uncultivable land	Permanent Pastures and Other Grazing Lands	Land Under Miscellaneous Tree Crops etc.	Culturable Waste Land	Follow Lands other than Current Fallows	Current Fallows	Net Area Sown	Total Irrigated Land Area	Total Un-irrigated Land area
1	2	3	4	5	6	7	8	9	10	11	12	13	14

----- There is no Census Town in Bastar District -----

**APPENDIX IV - VILLAGE DIRECTORY**  
**C.D. BLOCK WISE LIST OF INHABITED VILLAGES WHERE NO AMENITY OTHER THAN DRINKING WATER FACILITY IS AVAILABLE**

Serial number	Location code number	Name of village	Serial number	Location code number	Name of village
1	2	3	1	2	3

----- NIL -----

**APPENDIX V - VILLAGE DIRECTORY**  
**SUMMARY SHOWING NUMBER OF VILLAGES NOT HAVING SCHEDULED CASTES POPULATION**

Serial number	Name of C.D. block	Total villages	Uninhabited villages	Inhabited villages	Number of inhabited villages having no Scheduled Castes population
1	2	3	4	5	6
1	Keshkal	101	0	101	63
2	Baderajpur	55	0	55	18
3	Makadi	100	4	96	44
4	Pharasaon	103	0	103	47
5	Kondagaon	182	0	182	94
6	Lohandiguda	85	5	80	56
7	Bastanar(Bade Kilepal)	44	0	44	31
8	Bastar	111	1	110	68
9	Bakaband	114	3	111	70
10	Jagdapur	116	8	108	65
11	Tonkapal	70	0	70	51
12	Darbha	69	1	68	49
	Total	1150	22	1128	656

**APPENDIX VI - VILLAGE DIRECTORY**  
**SUMMARY SHOWING NUMBER OF VILLAGES NOT HAVING SCHEDULED TRIBES POPULATION**

Serial number	Name of C.D. block	Total villages	Uninhabited villages	Inhabited villages	Number of inhabited villages having no Scheduled Tribes population
1	2	3	4	5	6
1	Keshkal	101	0	101	0
2	Baderajpur	55	0	55	0
3	Makadi	100	4	96	0
4	Pharasaon	103	0	103	0
5	Kondagaon	182	0	182	0
6	Lohandiguda	85	5	80	0
7	Bastanar(Bade Kilepal)	44	0	44	0
8	Bastar	111	1	110	0
9	Bakaband	114	3	111	0
10	Jagdapur	116	8	108	1
11	Tonkapal	70	0	70	0
12	Darbha	69	1	68	0
	Total	1150	22	1128	1

**APPENDIX VIIA**  
**LIST OF VILLAGES ACCORDING TO THE PROPORTION OF THE SCHEDULED CASTES TO THE TOTAL POPULATION BY RANGES**

Range of Scheduled Castes population (percentages)	Location code number	Name of village	Range of Scheduled Castes population (percentages)	Location code number	Name of village
1	2	3	1	2	3
<b>CD Block: KESHKAL(0122)</b>			Nil	448552	Bavnimari
Nil	448498	Umla	Nil	448553	Garhdhanora
Nil	448501	Sawalwahi	Nil	448554	Tumuskonadi
Nil	448502	Dundabedma	Nil	448556	Parasgaon(Murnar)
Nil	448503	Buikjuganar	Nil	448557	Dhonderapal
Nil	448504	Kalepal	Nil	448559	Salebhat
Nil	448506	Kanagaon	Nil	448560	Chiprel
Nil	448507	Korgaon	Nil	448561	Mahurbeda
Nil	448508	Parali	Nil	448562	Dadargadh
Nil	448509	Kothodi	Nil	448564	Kodobhat
Nil	448512	Padde	Nil	448569	Sidhawand
Nil	448514	Gaddad	Nil	448572	Narwa
Nil	448516	Bitalkhauri	Nil	448573	Nirachhindali
Nil	448517	Karmari	Nil	448575	Sargipal
Nil	448518	Khalebendi	Nil	448579	Charbhata
Nil	448519	Belgoan	Nil	448581	Palora
Nil	448523	Badwar	Nil	448583	Nayanar
Nil	448525	Bhatgaon	Nil	448584	Harwakodo
Nil	448527	Silati	Nil	448589	Seonipal
Nil	448528	Umaradah	Nil	448590	Halia
Nil	448530	Kupagondi	Nil	448592	Garawandi
Nil	448531	Matenga	Nil	448597	Nalajhar
Nil	448532	Sendurmeta	Less than 5	448497	Eragaoan
Nil	448533	Honehed	Less than 5	448500	Kawagaon
Nil	448534	Kudadwahi	Less than 5	448511	Hichka
Nil	448535	Kumud	Less than 5	448515	Badekhauri
Nil	448536	Kuye	Less than 5	448520	Karrarmeta
Nil	448537	Bhandarapal	Less than 5	448521	Korkoti
Nil	448538	Madgaon	Less than 5	448522	Dhanora
Nil	448539	Khalechandeli	Less than 5	448526	Sawala
Nil	448540	Ghodajhar	Less than 5	448529	Kukdadah
Nil	448541	Middey	Less than 5	448555	Khalemurvend
Nil	448542	Cherabeda	Less than 5	448558	Harwel
Nil	448543	Bedmamari	Less than 5	448563	Jamgaon
Nil	448544	Uparbedi	Less than 5	448565	Bayalpur
Nil	448545	Uparchandeli	Less than 5	448566	Kohkameta
Nil	448546	Raobeda	Less than 5	448567	Gourgoan Chikhhaladih
Nil	448547	Hudawa	Less than 5	448568	Manjhicherra
Nil	448548	Tutari	Less than 5	448570	Aanwari
Nil	448549	Girgoli	Less than 5	448571	Undari
Nil	448550	Uparmurvend	Less than 5	448574	Batrali
Nil	448551	Randha	Less than 5	448577	Arandi
			Less than 5	448578	Bedma

VILLAGE AND TOWN DIRECTORY

Range of Scheduled Castes population (percentages)	Location code number	Name of village	Range of Scheduled Castes population (percentages)	Location code number	Name of village
1	2	3	1	2	3
Less than 5	448580	Khetarpal	Less than 5	448615	Honawandi
Less than 5	448585	Pipra	Less than 5	448617	Udidgaon
Less than 5	448586	Masukokoda	Less than 5	448620	Koundkera
Less than 5	448587	Adenga	Less than 5	448622	Khajrawand
Less than 5	448591	Jarandi	Less than 5	448623	Parond
Less than 5	448593	Toskapal	Less than 5	448625	Lihagaon
Less than 5	448596	Salebhat	Less than 5	448626	Chichadi
5 - 10	448499	Churegaon	Less than 5	448627	Palana
5 - 10	448576	Singanpur	Less than 5	448628	Marangpuri
5 - 10	448582	Nawagarh	Less than 5	448630	Dhamanpuri
5 - 10	448588	Pradhancherra	Less than 5	448633	Banskot
5 - 10	448595	Sikagaon	Less than 5	448635	Titirwand
11 - 20	448505	Binjhe	Less than 5	448636	Gamhari
11 - 20	448510	Timdi	Less than 5	448638	Jodekera
11 - 20	448513	Todasi	Less than 5	448639	Badbattar
11 - 20	448524	Baniyagaon	Less than 5	448640	Kuldadihi
11 - 20	448594	Adanbeda	Less than 5	448641	Pidhapal
			Less than 5	448642	Chhindli
			Less than 5	448643	Kopra
			Less than 5	448644	Mandokikhargaon
			Less than 5	448649	Manikpur
			Less than 5	448650	Baijanpuri
			5 - 10	448604	Baderajpur
			5 - 10	448605	Padoki
			5 - 10	448606	Chhoterajpur
			5 - 10	448608	Khalari
			5 - 10	448619	Salna
			11 - 20	448618	Chhotemalgaon
<b>CD Block: BADERAJPUR(0123)</b>			<b>CD Block: MAKADI(0124)</b>		
Nil	448598	Kalgaon	Nil	448836	Arangula
Nil	448600	Korahobeda	Nil	448837	Engra
Nil	448601	Kongera	Nil	448842	Pidhapal
Nil	448614	Kurrubhat	Nil	448844	Bhiranda
Nil	448616	Machali	Nil	448846	Sodma
Nil	448621	Mainpur	Nil	448848	Umargaon
Nil	448624	Amgaon	Nil	448849	Karmari
Nil	448629	Kibada	Nil	448851	Kawra
Nil	448631	Taraibeda (Harwel)	Nil	448853	Jadkonga
Nil	448632	Balenga	Nil	448854	Tedmunda
Nil	448634	Halda	Nil	448859	Belgaon
Nil	448637	Karmari	Nil	448863	Ondari
Nil	448645	Dhondra	Nil	448866	Kokodi
Nil	448646	Kalgaon(Kalepal)	Nil	448867	Kosaharduli
Nil	448647	Naukabeda	Nil	448868	Khudi
Nil	448648	Aamaguhan	Nil	448869	Gare
Nil	448651	Bastar Budra			
Nil	448652	Govindpur			
Less than 5	448599	Korgaon			
Less than 5	448602	Sonpur			
Less than 5	448603	Tenwasa			
Less than 5	448607	Kosmi			
Less than 5	448609	Sargipal			
Less than 5	448610	Pitechuwa			
Less than 5	448611	Hatma			
Less than 5	448612	Pendrawand			
Less than 5	448613	Badagaon			



Range of Scheduled Castes population (percentages)	Location code number	Name of village	Range of Scheduled Castes population (percentages)	Location code number	Name of village
1	2	3	1	2	3
Nil	448872	Titna	Less than 5	448883	Nalajhar
Nil	448874	Lubha	Less than 5	448886	Radhana
Nil	448875	Sandsa	Less than 5	448889	Badra
Nil	448876	Sodseoni	Less than 5	448890	Balond
Nil	448879	Pusapal	Less than 5	448893	Maragaon
Nil	448880	Deodongar	Less than 5	448894	Shampur
Nil	448884	Bhiragaon	Less than 5	448900	Hirawandi
Nil	448885	Bhatgaon	Less than 5	448901	Belondi
Nil	448888	Kerawahi	Less than 5	448904	Arla
Nil	448891	Biwla	Less than 5	448905	Anantpur
Nil	448892	Manjhiborand	Less than 5	448910	Bijapur
Nil	448895	Hukkabedapathari	Less than 5	448911	Hirlabhat
Nil	448896	Sohanga	Less than 5	448912	Bedagaon
Nil	448897	Torondi	Less than 5	448913	Bedesohnga
Nil	448902	Seoni	Less than 5	448914	Chhinari
Nil	448906	Gumdi	Less than 5	448915	Chhotesohnga
Nil	448907	Karandi	Less than 5	448917	Chhoteghodsara
Nil	448909	Amrawati	Less than 5	448918	Binjoli
Nil	448919	Chhatodi	Less than 5	448921	Mirminda
Nil	448920	Rakas Beda	Less than 5	448924	Tamra Wand
Nil	448922	Jodanra	Less than 5	448925	Amrawati
Nil	448923	Gangada	Less than 5	448930	Belgaon
Nil	448926	Newara	Less than 5	448934	Dewgaon
Nil	448927	Tarai Beda	5 - 10	448857	Badgaon
Nil	448928	Deurbal	5 - 10	448864	Ulera
Nil	448929	Odargaon	5 - 10	448865	Udhenga
Nil	448931	Kirmari	5 - 10	448877	Sonabera
Nil	448932	Turrebeda	5 - 10	448882	Barkai
Less than 5	448835	Otenda	5 - 10	448887	Deoharduli
Less than 5	448838	Udeedgaon	5 - 10	448899	Tauranga
Less than 5	448839	Kurloobahar	11 - 20	448852	Chhote Salna
Less than 5	448840	Jarandi	11 - 20	448856	Babai
Less than 5	448841	Dharli	11 - 20	448916	Badeghodsara
Less than 5	448843	Bhatwa			
Less than 5	448845	Mageda			
Less than 5	448847	Hirapur			
Less than 5	448850	Katagaon			
Less than 5	448855	Dandwan	Nil	448938	Patoda
Less than 5	448858	Budra	Nil	448939	Korrabadgaon
Less than 5	448860	Makadi	Nil	448941	Jungdai
Less than 5	448861	Labha	Nil	448945	Churegaon
Less than 5	448862	Hadigaon	Nil	448946	Sarbeda
Less than 5	448870	Themgaon	Nil	448951	Chandabelgaon
Less than 5	448871	Targaon	Nil	448952	Chandagaon
Less than 5	448873	Bagbeda	Nil	448953	Charkai
Less than 5	448878	Kotebel	Nil	448955	Sirpur
Less than 5	448881	Guhaborand	Nil	448956	Gumdi

**CD Block: PHARASGAON(0125)**

VILLAGE AND TOWN DIRECTORY

Range of Scheduled Castes population (percentages)	Location code number	Name of village	Range of Scheduled Castes population (percentages)	Location code number	Name of village
1	2	3	1	2	3
Nil	448958	Kondabeda	Less than 5	448964	Hirri
Nil	448961	Painsara	Less than 5	448965	Shankarpur
Nil	448967	Kanhargaon	Less than 5	448966	Urendabeda
Nil	448969	Gawadi	Less than 5	448970	Chhindlibeda
Nil	448975	Mode	Less than 5	448971	Jamgaon
Nil	448976	Mode Bedma	Less than 5	448974	Banjoda
Nil	448977	Kondapakhana	Less than 5	448980	Chhote Odagaon
Nil	448981	Toyapal	Less than 5	448982	Turki
Nil	448983	Dawade	Less than 5	448991	Kotpad
Nil	448989	Kulanar	Less than 5	449009	Farasgaonkasai
Nil	448990	Kolanga	Less than 5	449013	Modenga
Nil	448993	Khandsara	Less than 5	449016	Chandabeda
Nil	448994	Net	Less than 5	449020	Badedongar
Nil	448995	Badgai	Less than 5	449021	Banchapai
Nil	448996	Barda	Less than 5	449024	Kabonga
Nil	448998	Madkada	Less than 5	449026	Kumharbadgaon
Nil	448999	Madagaon	Less than 5	449028	Jaitpuri
Nil	449000	Misari	Less than 5	449032	Purbi Bargaon
Nil	449001	Adwal	Less than 5	449036	Bargaon
Nil	449003	Kehlakot	5 - 10	448950	Mohlai
Nil	449006	Jhankari	5 - 10	448954	Bhandarseoni
Nil	449007	Palna	5 - 10	448957	Bhandarwandi
Nil	449008	Pawdha	5 - 10	448959	Alor
Nil	449010	Futanchandgaon	5 - 10	448962	Fupgaon
Nil	449012	Randhana	5 - 10	448968	Kakodajaganar
Nil	449017	Chyanar	5 - 10	448984	Funder
Nil	449018	Chhindali	5 - 10	448988	Amgaon
Nil	449019	Torand	5 - 10	448992	Kongud
Nil	449022	Botha	5 - 10	449011	Mainpur
Nil	449023	Bangoli	5 - 10	449014	Korai
Nil	449025	Karagaon	5 - 10	449015	Godema
Nil	449030	Sirsiklar	11 - 20	448940	Bang Gaon
Nil	449031	Sodhma	11 - 20	448949	Kulhadgaon
Nil	449033	Paschim Bargaon	11 - 20	448972	Deogaon
Nil	449034	Mohpal	11 - 20	448973	Paroda
Nil	449035	Sadadi	11 - 20	448986	Badagaon
Nil	449037	Diganar	11 - 20	449002	Almer
Less than 5	448935	Manjhiathagaon	11 - 20	449005	Chingnar
Less than 5	448936	Patla	11 - 20	449027	Kosagaon
Less than 5	448937	Chichadi	11 - 20	449029	Lanjoda
Less than 5	448942	Gattipalna	21 - 30	448978	Hatchapai
Less than 5	448943	Pandearthgaon	21 - 30	448979	Chaniyagaon
Less than 5	448944	Singarpuri	21 - 30	448985	Bokarabeda
Less than 5	448947	Bhanpuri	21 - 30	448997	Bhongapal
Less than 5	448948	Juganikalar	21 - 30	449004	Gohada
Less than 5	448960	Bail	51 - 75	448987	Bade Odagaon
Less than 5	448963	Bhumka			

Range of Scheduled Castes population (percentages)	Location code number	Name of village	Range of Scheduled Castes population (percentages)	Location code number	Name of village
1	2	3	1	2	3
<b>CD Block: KONDAGAON(0126)</b>			Nil	448725	Keelam
Nil	448653	Kodagaon	Nil	448727	Markapal
Nil	448656	Kongera	Nil	448728	Handapal
Nil	448657	Chalka	Nil	448729	Tumdiwal
Nil	448658	Cheemdi	Nil	448730	Kudhur
Nil	448659	Chaudang	Nil	448733	Puspal
Nil	448660	Temrugaon	Nil	448735	Paroda
Nil	448661	Nugali	Nil	448737	Adwal
Nil	448664	Banjugani	Nil	448739	Padnar
Nil	448665	Bansgaon	Nil	448741	Pungarpal
Nil	448666	Palli	Nil	448742	Rakasmeta
Nil	448668	Indagaon	Nil	448743	Tekapal
Nil	448669	Sitali	Nil	448744	Malam(Viran)
Nil	448675	Chichdongari	Nil	448745	Mangwal
Nil	448676	Karathiallwad	Nil	448746	Ahkali
Nil	448679	Gulbha	Nil	448747	Arandwal
Nil	448680	Bansirsi	Nil	448752	Padeli
Nil	448685	Dadhiya	Nil	448754	Badaloor
Nil	448689	Chichpolang	Nil	448758	Lakhpuri
Nil	448691	Dudhgaon	Nil	448759	Hadkali
Nil	448696	Dhansuli	Nil	448761	Hasel
Nil	448697	Isalnar	Nil	448762	Kachora
Nil	448698	Korhobeda	Nil	448763	Nagari
Nil	448699	Telanga	Nil	448765	Borgaon
Nil	448700	Madagaon	Nil	448776	Badeusari
Nil	448702	Jogi Alwad	Nil	448790	Farasgaon
Nil	448703	Bayanar	Nil	448793	Chhotebhirawand
Nil	448704	Cherang	Nil	448794	Badebhirawand
Nil	448705	Nariha	Nil	448796	Lakhanpuri
Nil	448706	Mungwal	Nil	448798	Jarebendri
Nil	448707	Madhanar	Nil	448801	Fukkagirola
Nil	448708	Kejang	Nil	448804	Umargaon
Nil	448709	Badko	Nil	448806	Singanpur
Nil	448710	Permapal	Nil	448807	Sidhawand
Nil	448711	Rengagondi	Nil	448808	Bhiragaon
Nil	448712	Amgaon	Nil	448811	Katawand
Nil	448713	Totar	Nil	448813	Mathnibeda
Nil	448714	Adnar	Nil	448814	Kotelbeda
Nil	448715	Kohkadi	Nil	448815	Sirseebeda
Nil	448716	Timenar	Nil	448820	Marwabeda
Nil	448717	Chhoteusari	Nil	448821	Kakadbeda
Nil	448718	Ehara	Nil	448822	Silati
Nil	448719	Nahkanar	Nil	448823	Dongar Silati
Nil	448721	Malnar	Nil	448827	Gadan Tarai
Nil	448722	Chotekoder	Nil	448828	Mayur Dongar
Nil	448723	Madodha	Nil	448829	Tatri
			Nil	448831	Betbeda

VILLAGE AND TOWN DIRECTORY

Range of Scheduled Castes population (percentages)	Location code number	Name of village	Range of Scheduled Castes population (percentages)	Location code number	Name of village
1	2	3	1	2	3
Nil	448832	Chamai	Less than 5	448825	Hangwa
Nil	448834	Kakad Gaon	Less than 5	448830	Changer
Less than 5	448654	Kivaibalega	Less than 5	448833	Karsing
Less than 5	448662	Pala	5 - 10	448670	Satgaon
Less than 5	448663	Todam	5 - 10	448671	Girola
Less than 5	448667	Bhogadi	5 - 10	448677	Malakot
Less than 5	448672	Chilputi	5 - 10	448678	Bunagaon
Less than 5	448673	Neota	5 - 10	448687	Palari
Less than 5	448674	Dongarigura	5 - 10	448693	Baniyagaon
Less than 5	448681	Bhiragaon	5 - 10	448695	Bamhani
Less than 5	448682	Deokhargaon	5 - 10	448740	Matwal
Less than 5	448684	Keoti	5 - 10	448748	Kanga
Less than 5	448690	Kokodi	5 - 10	448751	Nawagaon
Less than 5	448724	Kadenar	5 - 10	448755	Mardapal
Less than 5	448734	Kormel	5 - 10	448766	Sonabal
Less than 5	448736	Khadpadi	5 - 10	448767	Botiknera
Less than 5	448749	Khodsanar	5 - 10	448768	Polang
Less than 5	448750	Chhotekurusnar	5 - 10	448777	Ghodagaon
Less than 5	448756	Mulnar	5 - 10	448780	Mohlai
Less than 5	448764	Madanar	5 - 10	448789	Rajagaon
Less than 5	448769	Khandam	5 - 10	448792	Chhotebanjoda
Less than 5	448770	Jhara	5 - 10	448818	Balasar
Less than 5	448771	Botha-Urf Kariyakata	5 - 10	448819	Hiramandla
Less than 5	448773	Khachagaon	11 - 20	448655	Kokodi
Less than 5	448774	Sukurpal	11 - 20	448686	Masora
Less than 5	448775	Joba	11 - 20	448688	Chikhalputi
Less than 5	448781	Karanpur	11 - 20	448692	Sambalpur
Less than 5	448782	Kamela	11 - 20	448701	Bawadi
Less than 5	448783	Kukargarkapal	11 - 20	448720	Chema
Less than 5	448784	Dahikonga	11 - 20	448726	Becha
Less than 5	448785	Pusawand	11 - 20	448732	Jodenga
Less than 5	448786	Badekanera	11 - 20	448738	Pohmar
Less than 5	448787	Badebanjoda	11 - 20	448760	Hadeli
Less than 5	448788	Bakhara	11 - 20	448772	Golawand
Less than 5	448791	Bafna	11 - 20	448778	Makadi
Less than 5	448797	Badebendri	11 - 20	448779	Mungapadar
Less than 5	448799	Bolbola	11 - 20	448812	Konda Gaon
Less than 5	448800	Karanji	11 - 20	448817	Dholmendri
Less than 5	448802	Mulmula	11 - 20	448826	Medpal
Less than 5	448803	Chipawand	21 - 30	448694	Kusma
Less than 5	448805	Kuljhar	21 - 30	448757	Ranapal
Less than 5	448809	Malgaon	21 - 30	448795	Bhagdeva
Less than 5	448810	Nilji	31 - 40	448683	Umargaon
Less than 5	448816	Medhpal	31 - 40	448731	Hasalnar
Less than 5	448824	Usari	31 - 40	448753	Badekurusnar

Range of Scheduled Castes population (percentages)	Location code number	Name of village	Range of Scheduled Castes population (percentages)	Location code number	Name of village
1	2	3	1	2	3
<b>CD Block: LOHANDIGUDA(0127)</b>			Nil	449222	Kothiyaguda
Nil	449154	Tetam	Nil	449223	Dabpal
Nil	449155	Bodali	Nil	449224	Chhoteparroda
Nil	449156	Salepal	Nil	449227	Badeparoda
Nil	449157	Kahchenar	Nil	449230	Benidharaur
Nil	449159	Hitameta	Nil	449232	Dhuragaon
Nil	449160	Tumaskodar	Nil	449233	Chandanpur
Nil	449162	Puspal A	Nil	449234	Kodebada
Nil	449163	Arpund	Nil	449236	Takraguda
Nil	449164	Malewahi	Nil	449237	Badanji
Nil	449165	Harra Koder	Nil	449239	Chhindgaon
Nil	449166	Pichi Koder	Less than 5	449172	Mahima
Nil	449167	Amlidhar	Less than 5	449176	Bheja
Nil	449168	Kodenar	Less than 5	449180	Sulenga
Nil	449169	Dharmabeda	Less than 5	449183	Mardum
Nil	449170	Chandela	Less than 5	449185	Marenga
Nil	449171	Kaknar	Less than 5	449186	Koder
Nil	449173	Palam	Less than 5	449190	Kasturpal
Nil	449174	Puspal Chi	Less than 5	449191	Matnar
Nil	449175	Korali	Less than 5	449193	Chitrakot
Nil	449178	Satashpur	Less than 5	449194	Parapur
Nil	449179	Raigondi	Less than 5	449198	Mandar
Nil	449181	Karekot	Less than 5	449198	Mandar
Nil	449182	Binta	Less than 5	449202	Anjar
Nil	449184	Hathi Darha	Less than 5	449211	Alnar
Nil	449187	Badrenga	Less than 5	449212	Sadara
Nil	449188	Limaupadar	Less than 5	449215	Taragaon
Nil	449189	Airmur	Less than 5	449216	Chhindbahar
Nil	449192	Mendiri	Less than 5	449217	Karkapal
Nil	449195	Karkaguda	Less than 5	449220	Arandwal
Nil	449196	Kuthar	Less than 5	449225	Gadhiya
Nil	449197	Chhote Gumia Pal	Less than 5	449235	Belar
Nil	449199	Neganar	Less than 5	449238	Kumhali
Nil	449200	Irikpal	Less than 5	449240	Pavel
Nil	449201	Airwar	5 - 10	449229	Usaribeda
Nil	449203	Badegumiapal	11 - 20	449226	Badedharaur
Nil	449204	Toyar	<b>CD Block: BASTANAR(BADE KILEPAL)(0128)</b>		
Nil	449207	Silkajhodi	Nil	449205	Surgudabodenar
Nil	449208	Garda	Nil	449206	Surguda
Nil	449209	Adwal	Nil	449241	Naktoka
Nil	449210	Lakhaibeda	Nil	449243	Sanwgel
Nil	449213	Barchhepal	Nil	449244	Burgum
Nil	449214	Michnar	Nil	449245	Teetri
Nil	449218	Baghanpal	Nil	449246	Dhokam
Nil	449219	Turemorka	Nil	449247	Birgoli
Nil	449221	Chalkiguda	Nil	449248	Lalaguda

VILLAGE AND TOWN DIRECTORY

Range of Scheduled Castes population (percentages)	Location code number	Name of village	Range of Scheduled Castes population (percentages)	Location code number	Name of village
1	2	3	1	2	3
Nil	449249	Sargiguda	Nil	449298	Pathari
Nil	449250	Turangur	Nil	449299	Godiyapal
Nil	449251	Pirmeta	Nil	449301	Guriya
Nil	449252	Jamgaon	Nil	449302	Jatanpal
Nil	449253	Borja	Nil	449303	Alawahi
Nil	449254	Pusem	Nil	449304	Gunpur
Nil	449255	Korgali	Nil	449305	Rajpur
Nil	449256	Bahanpur	Nil	449308	Seoni
Nil	449260	Parlameta	Nil	449309	Chhotealnar
Nil	449261	Irpa	Nil	449311	Chhoteamawal
Nil	449264	Toynar	Nil	449315	Cherakur
Nil	449266	Sadrabodenar	Nil	449316	Gumga
Nil	449268	Palanar	Nil	449318	Bakel
Nil	449269	Kawanar	Nil	449319	Bodanpal
Nil	449270	Adwal	Nil	449322	Vishrampuri
Nil	449271	Chhotekilepal	Nil	449323	Murkuchi
Nil	449273	Chhotebodenar	Nil	449325	Taragaon
Nil	449274	Goriyapal	Nil	449327	Badealnar
Nil	449276	Batkonta	Nil	449329	Munjla
Nil	449277	Manjhi Bhata	Nil	449331	Tikanpal
Nil	449278	Chhotekaklur	Nil	449332	Usari
Nil	449279	Silakjhodi	Nil	449333	Lamker
Less than 5	449242	Mutanpal	Nil	449334	Jhartarai
Less than 5	449257	Bagmundipaneda	Nil	449335	Bodanpal
Less than 5	449259	Bastanar	Nil	449336	Pallichakwa
Less than 5	449262	Bade Bodenar	Nil	449339	Nadisagar
Less than 5	449263	Kapanar	Nil	449340	Marlenga
Less than 5	449265	Badekakloor	Nil	449341	Karmari
Less than 5	449267	Kumharsadra	Nil	449342	Bharni
Less than 5	449275	Tangiyaghor	Nil	449343	Kolchur
Less than 5	449280	Tirthum	Nil	449346	Mohpalbari
Less than 5	449281	Kodenar	Nil	449347	Ghatkawali
Less than 5	449282	Badekilepal	Nil	449348	Kudkanar
5 - 10	449258	Kodoli	Nil	449349	Kaviasna
11 - 20	449272	Bhosariras	Nil	449350	Kinjolepal
			Nil	449352	Ghat Lohanga
			Nil	449356	Bangapal
			Nil	449360	Adawal
			Nil	449361	Narayanpal
			Nil	449362	Bhursundee
			Nil	449363	Bhond
			Nil	449364	Salemata
			Nil	449365	Besrapal
			Nil	449366	Semalnar
			Nil	449368	Gufani
			Nil	449369	Dubey Umergaon
			Nil	449372	Mavligura

**CD Block: BASTAR(0129)**

Range of Scheduled Castes population (percentages)	Location code number	Name of village	Range of Scheduled Castes population (percentages)	Location code number	Name of village
1	2	3	1	2	3
Nil	449373	Ichhapur	5 - 10	449355	Parchanpal
Nil	449374	Talur	5 - 10	449359	Bhatpal
Nil	449375	Baghmohalai	11 - 20	449326	Deoda
Nil	449377	Sitlawand	11 - 20	449351	Tikralohanga
Nil	449378	Phaphani	21 - 30	449344	Mundapal
Nil	449381	Pallibhata	41 - 50	449354	Chidaipadar
Nil	449385	Jamgaon	51 - 75	449293	Purvitemra
Nil	449388	Chhurawand			
Nil	449389	Kotgarh			
Nil	449390	Pakhnakongera			
Nil	449391	Khandsara	Nil	449394	Chhotejirakhal
Nil	449392	Naharni	Nil	449396	Farasara
Less than 5	449289	Bodara	Nil	449398	Choknar
Less than 5	449290	Narayanpal	Nil	449399	Dimrapal
Less than 5	449294	Pashmitemra	Nil	449400	Jaibel
Less than 5	449300	Kawadgaon	Nil	449403	Tempalkomar
Less than 5	449306	Mundagaon	Nil	449405	Pathri
Less than 5	449310	Chamiya	Nil	449407	Mailbeda
Less than 5	449312	Kohkaseoni	Nil	449409	Suwachondi
Less than 5	449313	Badeamawal	Nil	449410	Saunra
Less than 5	449314	Mandlapal	Nil	449411	Amadula
Less than 5	449317	Kungarpal	Nil	449412	Tongkongera
Less than 5	449320	Besoli	Nil	449413	Khotalalpal
Less than 5	449321	Bhanpuri	Nil	449417	Sandeoda
Less than 5	449324	Karandola	Nil	449418	Toohatideoda
Less than 5	449328	Sonarpal	Nil	449419	Sandkarmari
Less than 5	449330	Chapka	Nil	449420	Potiwand
Less than 5	449337	Badechakwa	Nil	449421	Badedeoda
Less than 5	449338	Pralee	Nil	449424	Durkabeda
Less than 5	449345	Chokar	Nil	449425	Girola
Less than 5	449353	Kudalgaon	Nil	449428	Baniagoan
Less than 5	449357	Mohapalbarai	Nil	449429	Sonpur
Less than 5	449358	Takragura	Nil	449430	Narawand
Less than 5	449367	Retawand	Nil	449432	Bedagaon
Less than 5	449370	Balenga	Nil	449435	Karanji
Less than 5	449371	Khor Khosa	Nil	449436	Belputi
Less than 5	449376	Piplawand	Nil	449437	Barda
Less than 5	449379	Nandpura	Nil	449438	Kumhrawand
Less than 5	449380	Baniyagaon	Nil	449439	Chapapadar
Less than 5	449382	Kesharpal	Nil	449440	Chikhalkarmari
Less than 5	449383	Kumhali	Nil	449441	Muli
Less than 5	449384	Sorgaon	Nil	449443	Rampal
Less than 5	449386	Khadka	Nil	449444	Mohlai
Less than 5	449387	Salemata	Nil	449445	Pandanar
Less than 5	449393	Turpura	Nil	449446	Neganar
5 - 10	449291	Ghotiya	Nil	449451	Cholnar
5 - 10	449292	Kurushpal	Nil	449453	Kachnar

**CD Block: BAKABAND(0130)**

VILLAGE AND TOWN DIRECTORY

Range of Scheduled Castes population (percentages)	Location code number	Name of village	Range of Scheduled Castes population (percentages)	Location code number	Name of village
1	2	3	1	2	3
Nil	449454	Bhirlinga	Less than 5	449450	Bedaumargaon
Nil	449455	Borpadar	Less than 5	449460	Malgaon
Nil	449456	Metawada	Less than 5	449462	Kohkapal
Nil	449458	Dhobiguda	Less than 5	449467	Kareetgaon
Nil	449459	Irikpal	Less than 5	449469	Masgaon
Nil	449461	Korpapal	Less than 5	449470	Dasapal
Nil	449464	Kanapal	Less than 5	449471	Sargipal
Nil	449465	Kuruspal	Less than 5	449474	Bakawand
Nil	449466	Gumdel	Less than 5	449478	Kaundawand
Nil	449468	Junawani	Less than 5	449483	Tungapal
Nil	449475	Chhinari	Less than 5	449485	Pithapur
Nil	449476	Simoda	Less than 5	449487	Tarapur
Nil	449477	Pharasgaon	Less than 5	449488	Ulnar
Nil	449479	Udiyapal	Less than 5	449491	Chitaloor
Nil	449480	Korta	Less than 5	449496	Chargaon
Nil	449481	Dabaguda	Less than 5	449497	Mohlai
Nil	449482	Kosmi	5 - 10	449423	Jaitgiri
Nil	449484	Nalpawand	5 - 10	449426	Badlawand
Nil	449489	Paikpal	5 - 10	449427	Pahurbel
Nil	449490	Balputi	5 - 10	449434	Borigaon
Nil	449492	Talnar	5 - 10	449447	Chhote Deoda
Nil	449493	Baniyagaon	5 - 10	449448	Dhodrepal
Nil	449494	Belgaon	5 - 10	449472	Bhejripadar
Nil	449495	Tareka	5 - 10	449473	Rajnagar
Nil	449498	Lawagaon	11 - 20	449401	Barejirakhal
Nil	449499	Borigaon	11 - 20	449452	Mongrapal
Nil	449500	Komar	21 - 30	449486	Bajawand
Nil	449501	Bhiranda			
Nil	449502	Mokhagaon			
Nil	449503	Bagraiy			
Nil	449505	Choknar Alis Bangla Dongri	Nil	449038	Bhejapadar
Nil	449506	Kodomali	Nil	449040	Upapal
Nil	449507	Sodkarmari	Nil	449041	Bijaput
Less than 5	449395	Maretha	Nil	449044	Chokawada
Less than 5	449397	Chhindgaon	Nil	449045	Jiragaon
Less than 5	449402	Garenga	Nil	449046	Bagraur
Less than 5	449404	Satosa	Nil	449049	Kumhali
Less than 5	449406	Kolawali	Nil	449052	Manganpur
Less than 5	449408	Chiurgaon	Nil	449055	Khutpadar
Less than 5	449414	Mangnar	Nil	449057	Negigudha
Less than 5	449415	Karpawand	Nil	449061	Bhalugudha
Less than 5	449416	Dhanpur	Nil	449062	Rampal
Less than 5	449422	Sautpur	Nil	449063	Kumharawand
Less than 5	449431	Matnar	Nil	449064	Kalcha
Less than 5	449433	Satlawand	Nil	449066	Bhataguda
Less than 5	449442	Kinjoli	Nil	449068	Dhurguda
Less than 5	449449	Jharumargaon	Nil	449069	Garawand Khurd

**CD Block: JAGDALPUR(0131)**



Range of Scheduled Castes population (percentages)	Location code number	Name of village	Range of Scheduled Castes population (percentages)	Location code number	Name of village
1	2	3	1	2	3
Nil	449072	Atapharisemra	Nil	449152	Pulcha
Nil	449074	Teli Semra	Nil	449153	Surundwada
Nil	449078	Chitapadar	Less than 5	449042	Kasturi
Nil	449080	Kawapal	Less than 5	449043	Dhanpunji
Nil	449081	Alkuralis Taipadar	Less than 5	449051	Amagudha
Nil	449084	Kalaguda	Less than 5	449053	Markel
Nil	449085	Gumalwada	Less than 5	449054	Kopagudha
Nil	449087	Gudiya	Less than 5	449056	Khamargaon
Nil	449089	Chitalgur	Less than 5	449060	Karanpur
Nil	449091	Milkulwada	Less than 5	449065	Turenar
Nil	449094	Nagalsar	Less than 5	449070	Babusemra
Nil	449095	Kolawada	Less than 5	449071	Burundwadasemra
Nil	449096	Chachalgur	Less than 5	449073	Naktisemera
Nil	449097	Kawalikalan	Less than 5	449075	Adawal
Nil	449098	Parali	Less than 5	449076	Kusumpal
Nil	449099	Chhotebodol	Less than 5	449077	Billori
Nil	449100	Chhotekawali	Less than 5	449079	Kurandi
Nil	449101	Potiyapal	Less than 5	449090	Netanar
Nil	449102	Nangur	Less than 5	449106	Kaikagarh Alis Charbhar
Nil	449103	Chhotemurma	Less than 5	449109	Hatpadmur
Nil	449104	Manjhiguda	Less than 5	449118	Badebadam
Nil	449107	Kaikagarh	Less than 5	449120	Jamawada
Nil	449108	Benglur	Less than 5	449124	Puspal
Nil	449110	Alnar	Less than 5	449126	Kulgaon
Nil	449111	Chilkuhati	Less than 5	449128	Dongam
Nil	449112	Bademurma	Less than 5	449130	Niyanar
Nil	449113	Kakarwada	Less than 5	449131	Tusel
Nil	449114	Badebodol	Less than 5	449132	Sargipal
Nil	449115	Nawaguda	Less than 5	449133	Parpa
Nil	449116	Biranpal	Less than 5	449134	Pandripani
Nil	449117	Tondapal	Less than 5	449136	Kumharawand
Nil	449119	Chhotebadam	Less than 5	449137	Palli
Nil	449121	Ulnar	Less than 5	449138	Karkapal
Nil	449122	Sadgud	Less than 5	449141	Halbakachora
Nil	449123	Jojal	Less than 5	449142	Aasana
Nil	449125	Dhaniyaloor	Less than 5	449143	Tamakoni
Nil	449127	Jatam	Less than 5	449144	Kalipur
Nil	449129	Korpapal	Less than 5	449146	Kondawal
Nil	449135	Biringpal	Less than 5	449150	Tiriya
Nil	449139	Shasankachora	Less than 5	449039	Nagarnar
Nil	449140	Mangdu Kachora	5 - 10	449058	Morathpalli
Nil	449145	Balikonta	5 - 10	449059	Madpal
Nil	449147	Titirgaon	5 - 10	449067	Garawand Kalan
Nil	449148	Ghatpadmoor	5 - 10	449105	Sidmur
Nil	449149	Machkot	5 - 10	449050	Bamhani
Nil	449151	Tolawada	11 - 20		

VILLAGE AND TOWN DIRECTORY

Range of Scheduled Castes population (percentages)	Location code number	Name of village	Range of Scheduled Castes population (percentages)	Location code number	Name of village
1	2	3	1	2	3
<b>CD Block: TONKAPAL(0132)</b>			Nil	449569	Gudramarenga
Nil	449508	Tekameta	Nil	449570	Kanakurushpal
Nil	449509	Dharmaur	Nil	449572	Sosanpal
Nil	449510	Bhadisgaon	Nil	449574	Dongriguda
Nil	449511	Chhotemoratpal	Nil	449575	Burungpal
Nil	449512	Banganpal	Nil	449576	Kalepal
Nil	449513	Kurenga	Less than 5	449515	Karangi
Nil	449514	Bademoratpal	Less than 5	449520	Singanpur
Nil	449516	Kohakapal	Less than 5	449529	Chhapparbhanpuri
Nil	449517	Deurgaon	Less than 5	449530	Tandapal
Nil	449518	Chondimetawara	Less than 5	449531	Potandar
Nil	449519	Sonarpal	Less than 5	449533	Ransargipal
Nil	449521	Taragaon	Less than 5	449538	Salepal
Nil	449522	Tikradhanora	Less than 5	449543	Nainmur
Nil	449523	Markapal	Less than 5	449546	Arracote
Nil	449524	Ghatsargipal	Less than 5	449551	Raikote
Nil	449525	Totar	Less than 5	449552	Mandwa
Nil	449526	Chhindbhar	Less than 5	449558	Rajur
Nil	449527	Ghatdhanora	Less than 5	449559	Koyapal
Nil	449528	Kondaloor	Less than 5	449561	Tokapal
Nil	449532	Tanhakapal	Less than 5	449568	Dimrapal
Nil	449534	Gumiyapal	Less than 5	449571	Bademarenga
Nil	449535	Sakargaon	Less than 5	449573	Telimarenga
Nil	449536	Burji	Less than 5	449577	Keshloor
Nil	449537	Sirisgura	5 - 10	449563	Parpa
Nil	449539	Barupata	<b>CD Block: DARBHA(0133)</b>		
Nil	449540	Kalepal	Nil	449578	Katakanda
Nil	449541	Nainnar	Nil	449579	Chhotegudra
Nil	449542	Kamdeo Kusushpal	Nil	449581	Temrubhata
Nil	449544	Matkot	Nil	449583	Gidawarli
Nil	449545	Bhejripadar	Nil	449584	Nilegondibodenar
Nil	449547	Telga Aarapur	Nil	449587	Mamdpal
Nil	449548	Duganpal	Nil	449589	Munga
Nil	449549	Bade Arapur	Nil	449590	Katendar
Nil	449550	Erendwal	Nil	449591	Musaguda
Nil	449553	Mavleebhata	Nil	449592	Alwa
Nil	449554	Patharli Alis(Udwa)	Nil	449593	Dhodhrepal
Nil	449555	Burungpal	Nil	449594	Badekadma
Nil	449556	Gatam	Nil	449595	Chitapur
Nil	449557	Gurram	Nil	449596	Mader Konta
Nil	449560	Metawara	Nil	449597	Chidpal
Nil	449562	Badaparakot	Nil	449599	Sedwa
Nil	449564	Irikpal	Nil	449600	Koynar
Nil	449565	Chhoteparakote	Nil	449601	Mahkapal
Nil	449566	Nawagaon	Nil	449602	Kaknar
Nil	449567	Palwa	Nil		

Range of Scheduled Castes population (percentages)	Location code number	Name of village	Range of Scheduled Castes population (percentages)	Location code number	Name of village
1	2	3	1	2	3
Nil	449603	Chhindbahar	Nil	449641	Klepal
Nil	449604	Gadamguda	Nil	449642	Bengpal
Nil	449605	Keshapur	Nil	449643	Kudumkhodra
Nil	449607	Lendra	Nil	449645	Kodrichapar
Nil	449608	Mangnar	Nil	449646	Junapani
Nil	449611	Mavlipadar	Less than 5	449580	Dilmili
Nil	449612	Topar	Less than 5	449582	Kelaur
Nil	449614	Manjhipal	Less than 5	449585	Pakhnar
Nil	449615	Pedawada	Less than 5	449586	Chandragiri
Nil	449616	Kakalgur	Less than 5	449588	Gumadpal
Nil	449620	Karka	Less than 5	449598	Chhotekadma
Nil	449621	Kondloor	Less than 5	449606	Chingpal
Nil	449622	Mundagarh	Less than 5	449609	Kamanar
Nil	449623	Chhindgur	Less than 5	449610	Neganar
Nil	449625	Kandanar	Less than 5	449617	Darbha
Nil	449626	Alangnar	Less than 5	449618	Tirathgarh
Nil	449630	Badegurwe	Less than 5	449619	Chhindwada
Nil	449631	Chhotegurbe	Less than 5	449624	Koleng
Nil	449632	Idjepal	Less than 5	449627	Kankapal
Nil	449633	Gadamras	Less than 5	449628	Tahakwada
Nil	449634	Kodripal	Less than 5	449629	Kukanar
Nil	449636	Jagadpal	Less than 5	449635	Kokawada
Nil	449638	Kotamsar	Less than 5	449637	Sautnar
Nil	449639	Toynar	Less than 5	449644	Bisipur
Nil	449640	Mundenar	Less than 5		

**APPENDIX VII B**  
**LIST OF VILLAGES ACCORDING TO THE PROPORTION OF THE SCHEDULED TRIBES TO THE TOTAL POPULATION BY RANGES**

Range of Scheduled Tribes population (percentages)	Location code number	Name of village	Range of Scheduled Tribes population (percentages)	Location code number	Name of village
1	2	3	1	2	3
<b>CD Block: KESHKAL(0122)</b>			76 and above	448520	Karrarmeta
			76 and above	448521	Korkoti
21 - 30	448595	Sikagaon	76 and above	448525	Bhatgaon
41 - 50	448497	Eragaon	76 and above	448526	Sawala
41 - 50	448513	Todasi	76 and above	448528	Umaradah
41 - 50	448527	Silati	76 and above	448529	Kukdadah
41 - 50	448563	Jamgaon	76 and above	448530	Kupagondi
41 - 50	448567	Gourgoan Chikhaladih	76 and above	448531	Matenga
51 - 75	448512	Padde	76 and above	448532	Sendurmeta
51 - 75	448515	Badekhauli	76 and above	448533	Honehed
51 - 75	448522	Dhanora	76 and above	448534	Kudadwahi
51 - 75	448523	Badwar	76 and above	448535	Kumud
51 - 75	448524	Baniyagaon	76 and above	448536	Kuye
51 - 75	448547	Hudawa	76 and above	448537	Bhandarpal
51 - 75	448552	Bavnimari	76 and above	448538	Madgaon
51 - 75	448554	Tumuskonadi	76 and above	448539	Khalechandeli
51 - 75	448566	Kohkameta	76 and above	448540	Ghodajhar
51 - 75	448576	Singanpur	76 and above	448541	Middey
51 - 75	448577	Arandi	76 and above	448542	Cherabeda
51 - 75	448581	Palora	76 and above	448543	Bedmamari
51 - 75	448585	Pipra	76 and above	448544	Uparbedi
51 - 75	448587	Adenga	76 and above	448545	Uparchandeli
51 - 75	448592	Garawandi	76 and above	448546	Raobeda
51 - 75	448594	Adanbeda	76 and above	448548	Tutari
76 and above	448498	Umla	76 and above	448549	Girgoli
76 and above	448499	Churegaon	76 and above	448550	Uparmurvend
76 and above	448500	Kawagaon	76 and above	448551	Randha
76 and above	448501	Sawalwahi	76 and above	448553	Garhdhanora
76 and above	448502	Dundabedma	76 and above	448555	Khalemurvend
76 and above	448503	Buikijuganar	76 and above	448556	Parasgaon(Murnar)
76 and above	448504	Kalepal	76 and above	448557	Dhonderapal
76 and above	448505	Binjhe	76 and above	448558	Harwel
76 and above	448506	Kanagaon	76 and above	448559	Salebhat
76 and above	448507	Korgaon	76 and above	448560	Chiprel
76 and above	448508	Parali	76 and above	448561	Mahurbeda
76 and above	448509	Kothodi	76 and above	448562	Dadargadh
76 and above	448510	Timdi	76 and above	448564	Kodobhat
76 and above	448511	Hichka	76 and above	448565	Bayalpur
76 and above	448514	Gaddad	76 and above	448568	Manjhicherra
76 and above	448516	Bitalkhauli	76 and above	448569	Sidhawand
76 and above	448517	Karmari	76 and above	448570	Aanwari
76 and above	448518	Khalebendi	76 and above	448571	Undari
76 and above	448519	Belgoan	76 and above	448572	Narwa

Range of Scheduled Tribes population (percentages)	Location code number	Name of village	Range of Scheduled Tribes population (percentages)	Location code number	Name of village
1	2	3	1	2	3
76 and above	448573	Nirachhindali	76 and above	448615	Honawandi
76 and above	448574	Batrali	76 and above	448616	Machali
76 and above	448575	Sargipal	76 and above	448617	Udiggaon
76 and above	448578	Bedma	76 and above	448618	Chhotemalgaon
76 and above	448579	Charbhata	76 and above	448621	Mainpur
76 and above	448580	Khetarpal	76 and above	448622	Khajrawand
76 and above	448582	Nawagarh	76 and above	448623	Parond
76 and above	448583	Nayanar	76 and above	448626	Chichadi
76 and above	448584	Harwakodo	76 and above	448629	Kibada
76 and above	448586	Masukokoda	76 and above	448630	Dhamanpuri
76 and above	448588	Pradhancherra	76 and above	448631	Taraibeda (Harwel)
76 and above	448589	Seonipal	76 and above	448632	Balenga
76 and above	448590	Halia	76 and above	448635	Titirwand
76 and above	448591	Jarandi	76 and above	448637	Karmari
76 and above	448593	Toskapal	76 and above	448638	Jodekera
76 and above	448596	Salebhat	76 and above	448639	Badbattar
76 and above	448597	Nalajhar	76 and above	448640	Kuldadihi
<b>CD Block: BADERAJPUR(0123)</b>			76 and above	448641	Pidhapal
5 - 10	448646	Kalgaon(Kalepal)	76 and above	448642	Chhindli
21 - 30	448627	Palana	76 and above	448643	Kopra
31 - 40	448619	Salna	76 and above	448644	Mandokikhargaon
31 - 40	448620	Koundkera	76 and above	448645	Dhondra
51 - 75	448599	Korgaon	76 and above	448647	Naukabeda
51 - 75	448604	Baderajpur	76 and above	448648	Aamaguhan
51 - 75	448605	Padoki	76 and above	448649	Manikpur
51 - 75	448607	Kosmi	76 and above	448650	Baijanpuri
51 - 75	448608	Khalari	76 and above	448651	Bastar Budra
51 - 75	448610	Pitechuwa	76 and above	448652	Govindpur
51 - 75	448613	Badagaon	<b>CD Block: MAKADI(0124)</b>		
51 - 75	448624	Amgaon	31 - 40	448857	Badgaon
51 - 75	448625	Lihagaon	31 - 40	448912	Bedagaon
51 - 75	448628	Marangpuri	41 - 50	448849	Karmari
51 - 75	448633	Banskot	41 - 50	448882	Barkai
51 - 75	448634	Halda	41 - 50	448894	Shampur
51 - 75	448636	Gamhari	51 - 75	448837	Engra
76 and above	448598	Kalgaon	51 - 75	448838	Udeedgaon
76 and above	448600	Korahobeda	51 - 75	448844	Bhiranda
76 and above	448601	Kongera	51 - 75	448847	Hirapur
76 and above	448602	Sonpur	51 - 75	448852	Chhote Salna
76 and above	448603	Tenwasa	51 - 75	448856	Babai
76 and above	448606	Chhoterajpur	51 - 75	448858	Budra
76 and above	448609	Sargipal	51 - 75	448860	Makadi
76 and above	448611	Hatma	51 - 75	448865	Udhenga
76 and above	448612	Pendrawand	51 - 75	448871	Targaon
76 and above	448614	Kurrubhat	51 - 75	448874	Lubha

VILLAGE AND TOWN DIRECTORY

Range of Scheduled Tribes population (percentages)	Location code number	Name of village	Range of Scheduled Tribes population (percentages)	Location code number	Name of village
1	2	3	1	2	3
51 - 75	448877	Sonabera	76 and above	448876	Sodseoni
51 - 75	448881	Guhaborand	76 and above	448878	Kotebel
51 - 75	448886	Radhana	76 and above	448879	Pusapal
51 - 75	448888	Kerawahi	76 and above	448880	Deodongar
51 - 75	448889	Badra	76 and above	448883	Nalajhar
51 - 75	448893	Maragaon	76 and above	448884	Bhiragaon
51 - 75	448900	Hirawandi	76 and above	448885	Bhatgaon
51 - 75	448901	Belondi	76 and above	448887	Deoharduli
51 - 75	448904	Arla	76 and above	448890	Balond
51 - 75	448905	Anantpur	76 and above	448891	Biwla
51 - 75	448910	Bijapur	76 and above	448892	Manjhiborand
51 - 75	448911	Hirlabhat	76 and above	448895	Hukkabedapathari
51 - 75	448914	Chhinari	76 and above	448896	Sohanga
51 - 75	448916	Badeghodasara	76 and above	448897	Torondi
51 - 75	448919	Chhatodi	76 and above	448899	Tauranga
51 - 75	448921	Mirminda	76 and above	448902	Seoni
51 - 75	448924	Tamra Wand	76 and above	448906	Gumdi
51 - 75	448925	Amrawati	76 and above	448907	Karandi
51 - 75	448926	Newara	76 and above	448909	Amrawati
76 and above	448835	Otenda	76 and above	448913	Bedesohnga
76 and above	448836	Arangula	76 and above	448915	Chhotesohnga
76 and above	448839	Kurloobahar	76 and above	448917	Chhoteghodsara
76 and above	448840	Jarandi	76 and above	448918	Binjoli
76 and above	448841	Dharli	76 and above	448920	Rakas Beda
76 and above	448842	Pidhapal	76 and above	448922	Jodanra
76 and above	448843	Bhatwa	76 and above	448923	Gangada
76 and above	448845	Mageda	76 and above	448927	Tarai Beda
76 and above	448846	Sodma	76 and above	448928	Deurbal
76 and above	448848	Umargaon	76 and above	448929	Odargaon
76 and above	448850	Katagaon	76 and above	448930	Belgaon
76 and above	448851	Kawra	76 and above	448931	Kirmari
76 and above	448853	Jadkonga	76 and above	448932	Turrebeda
76 and above	448854	Tedmunda	76 and above	448934	Dewgaon
76 and above	448855	Dandwan			
76 and above	448859	Belgaon			
76 and above	448861	Labha			
76 and above	448862	Hadigaon			
76 and above	448863	Ondari			
76 and above	448864	Ulera			
76 and above	448866	Kokodi			
76 and above	448867	Kosaharduli			
76 and above	448868	Khudi			
76 and above	448869	Gare			
76 and above	448870	Themgaon			
76 and above	448872	Titna			
76 and above	448873	Bagbeda			
76 and above	448875	Sandsa			
			<b>CD Block: PHARASGAON(0125)</b>		
			Less than 5	449033	Paschim Bargaon
			5 - 10	448941	Jungdai
			11 - 20	448950	Mohlai
			11 - 20	448987	Bade Odagaon
			21 - 30	449032	Purbi Bargaon
			31 - 40	448948	Juganikalar
			41 - 50	448944	Singarpuri
			41 - 50	448945	Churegaon
			41 - 50	448964	Hirri
			41 - 50	448966	Urendabeda
			41 - 50	448972	Deogaon

Range of Scheduled Tribes population (percentages)	Location code number	Name of village	Range of Scheduled Tribes population (percentages)	Location code number	Name of village
1	2	3	1	2	3
41 - 50	448988	Amgaon	76 and above	448958	Kondabeda
41 - 50	449011	Mainpur	76 and above	448959	Alor
41 - 50	449014	Korai	76 and above	448961	Painsara
41 - 50	449019	Torand	76 and above	448965	Shankarpur
51 - 75	448940	Bang Gaon	76 and above	448967	Kanhargaon
51 - 75	448943	Pandeathgaon	76 and above	448968	Kakodajaganar
51 - 75	448947	Bhanpuri	76 and above	448969	Gawadi
51 - 75	448949	Kulhadgaon	76 and above	448975	Mode
51 - 75	448954	Bhandarseoni	76 and above	448976	Mode Bedma
51 - 75	448960	Bail	76 and above	448977	Kondapakhana
51 - 75	448962	Fupgaon	76 and above	448980	Chhote Odagaon
51 - 75	448963	Bhumka	76 and above	448981	Toyapal
51 - 75	448970	Chhindlibeda	76 and above	448982	Turki
51 - 75	448971	Jamgaon	76 and above	448983	Dawade
51 - 75	448973	Paroda	76 and above	448986	Badagaon
51 - 75	448974	Banjoda	76 and above	448989	Kulanar
51 - 75	448978	Hatchapai	76 and above	448990	Kolanga
51 - 75	448979	Chaniyagaon	76 and above	448993	Khandsara
51 - 75	448984	Funder	76 and above	448995	Badgai
51 - 75	448985	Bokarabeda	76 and above	448996	Barda
51 - 75	448991	Kotpad	76 and above	448998	Madkada
51 - 75	448992	Kongud	76 and above	449000	Misari
51 - 75	448994	Net	76 and above	449002	Almer
51 - 75	448997	Bhongapal	76 and above	449003	Kehlakot
51 - 75	448999	Madagaon	76 and above	449004	Gohada
51 - 75	449001	Adwal	76 and above	449006	Jhankari
51 - 75	449005	Chingnar	76 and above	449007	Palna
51 - 75	449010	Futanchandgaon	76 and above	449008	Pawdha
51 - 75	449016	Chandabeda	76 and above	449009	Farasgaonkasai
51 - 75	449020	Badedongar	76 and above	449012	Randhana
51 - 75	449028	Jaitpuri	76 and above	449013	Modenga
51 - 75	449029	Lanjoda	76 and above	449015	Godema
51 - 75	449036	Borgaon	76 and above	449017	Chyanar
76 and above	448935	Manjhiathagaon	76 and above	449018	Chhindali
76 and above	448936	Patla	76 and above	449021	Banchapai
76 and above	448937	Chichadi	76 and above	449022	Botha
76 and above	448938	Patoda	76 and above	449023	Bangoli
76 and above	448939	Korrabadgaon	76 and above	449024	Kabonga
76 and above	448942	Gattipalna	76 and above	449025	Karagaon
76 and above	448946	Sarbeda	76 and above	449026	Kumharbadgaon
76 and above	448951	Chandabelgaon	76 and above	449027	Kosagaon
76 and above	448952	Chandagaon	76 and above	449030	Sirsiklar
76 and above	448953	Charkai	76 and above	449031	Sodhma
76 and above	448955	Sirpur	76 and above	449034	Mohpal
76 and above	448956	Gumdi	76 and above	449035	Sadadi
76 and above	448957	Bhandarwandi	76 and above	449037	Diganar

VILLAGE AND TOWN DIRECTORY

Range of Scheduled Tribes population (percentages)	Location code number	Name of village	Range of Scheduled Tribes population (percentages)	Location code number	Name of village
1	2	3	1	2	3
<b>CD Block: KONDAGAON(0126)</b>			51 - 75	448780	Mohlai
			51 - 75	448781	Karanpur
21 - 30	448670	Satgaon	51 - 75	448782	Kamela
21 - 30	448695	Bamhani	51 - 75	448783	Kukargarkapal
21 - 30	448746	Ahkali	51 - 75	448784	Dahikonga
21 - 30	448812	Konda Gaon	51 - 75	448786	Badekanera
31 - 40	448655	Kokodi	51 - 75	448787	Badebanjoda
31 - 40	448671	Girola	51 - 75	448788	Bakhara
31 - 40	448732	Jodenga	51 - 75	448789	Rajagaon
31 - 40	448738	Pohmar	51 - 75	448791	Bafna
41 - 50	448683	Umargaon	51 - 75	448795	Bhagdeva
41 - 50	448688	Chikhalputi	51 - 75	448797	Badebendri
41 - 50	448692	Sambalpur	51 - 75	448802	Mulmula
41 - 50	448753	Badekurusnar	51 - 75	448803	Chipawand
41 - 50	448755	Mardapal	51 - 75	448804	Umargaon
41 - 50	448756	Mulnar	51 - 75	448816	Medhpal
41 - 50	448766	Sonabal	51 - 75	448818	Balasar
41 - 50	448779	Mungapadar	51 - 75	448824	Usari
51 - 75	448654	Kivaibalega	51 - 75	448826	Medpal
51 - 75	448658	Cheemdi	51 - 75	448834	Kakad Gaon
51 - 75	448673	Neota	76 and above	448653	Kodagaon
51 - 75	448684	Keoti	76 and above	448656	Kongera
51 - 75	448686	Masora	76 and above	448657	Chalka
51 - 75	448693	Baniyagaon	76 and above	448659	Chaudang
51 - 75	448694	Kusma	76 and above	448660	Temrugaon
51 - 75	448701	Bawadi	76 and above	448661	Nugali
51 - 75	448703	Bayanar	76 and above	448662	Pala
51 - 75	448707	Madhanar	76 and above	448663	Todam
51 - 75	448712	Amgaon	76 and above	448664	Banjugani
51 - 75	448725	Keelam	76 and above	448665	Bansgaon
51 - 75	448726	Becha	76 and above	448666	Palli
51 - 75	448727	Markapal	76 and above	448667	Bhogadi
51 - 75	448731	Hasalnar	76 and above	448668	Indagaon
51 - 75	448733	Puspal	76 and above	448669	Sitali
51 - 75	448741	Pungarpal	76 and above	448672	Chilputi
51 - 75	448748	Kanga	76 and above	448674	Dongarigura
51 - 75	448749	Khodsanar	76 and above	448675	Chichdongari
51 - 75	448750	Chhotekurusnar	76 and above	448676	Karathiallwad
51 - 75	448751	Nawagaon	76 and above	448677	Malakot
51 - 75	448754	Badaloor	76 and above	448678	Bunagaon
51 - 75	448757	Ranapal	76 and above	448679	Gulbha
51 - 75	448760	Hadeli	76 and above	448680	Bansirsi
51 - 75	448763	Nagari	76 and above	448681	Bhiragaon
51 - 75	448764	Madanar	76 and above	448682	Deokhargaon
51 - 75	448767	Botiknera	76 and above	448685	Dadhiya
51 - 75	448772	Golawand	76 and above	448687	Palari
51 - 75	448778	Makadi	76 and above	448689	Chichpolang



Range of Scheduled Tribes population (percentages)	Location code number	Name of village	Range of Scheduled Tribes population (percentages)	Location code number	Name of village
1	2	3	1	2	3
76 and above	448690	Kokodi	76 and above	448762	Kachora
76 and above	448691	Dudhgaon	76 and above	448765	Borgaon
76 and above	448696	Dhansuli	76 and above	448768	Polang
76 and above	448697	Isalnar	76 and above	448769	Khandam
76 and above	448698	Korhobeda	76 and above	448770	Jhara
76 and above	448699	Telanga	76 and above	448771	Botha-Urf Kariyakata
76 and above	448700	Madagaon	76 and above	448773	Khachagaon
76 and above	448702	Jogi Alwad	76 and above	448774	Sukurpal
76 and above	448704	Cherang	76 and above	448775	Joba
76 and above	448705	Nariha	76 and above	448776	Badeusari
76 and above	448706	Mungwal	76 and above	448777	Ghodagaon
76 and above	448708	Kejang	76 and above	448785	Pusawand
76 and above	448709	Badko	76 and above	448790	Farasgaon
76 and above	448710	Permapal	76 and above	448792	Chhotebanjoda
76 and above	448711	Rengagondi	76 and above	448793	Chhotebhirawand
76 and above	448713	Totar	76 and above	448794	Badebhirawand
76 and above	448714	Adnar	76 and above	448796	Lakhanpuri
76 and above	448715	Kohkadi	76 and above	448798	Jarebendri
76 and above	448716	Timenar	76 and above	448799	Bolbola
76 and above	448717	Chhoteusari	76 and above	448800	Karanji
76 and above	448718	Ehara	76 and above	448801	Fukkagirola
76 and above	448719	Nahkanar	76 and above	448805	Kuljhar
76 and above	448720	Chema	76 and above	448806	Singanpur
76 and above	448721	Malnar	76 and above	448807	Sidhawand
76 and above	448722	Chotekoder	76 and above	448808	Bhiragaon
76 and above	448723	Madodha	76 and above	448809	Malgaon
76 and above	448724	Kadenar	76 and above	448810	Nilji
76 and above	448728	Handapal	76 and above	448811	Katawand
76 and above	448729	Tumdiwal	76 and above	448813	Mathnibeda
76 and above	448730	Kudhur	76 and above	448814	Kotelbeda
76 and above	448734	Kormel	76 and above	448815	Sirseebeda
76 and above	448735	Paroda	76 and above	448817	Dholmendri
76 and above	448736	Khadpadi	76 and above	448819	Hiramandla
76 and above	448737	Adwal	76 and above	448820	Marwabeda
76 and above	448739	Padnar	76 and above	448821	Kakadbeda
76 and above	448740	Matwal	76 and above	448822	Silati
76 and above	448742	Rakasmeta	76 and above	448823	Dongar Silati
76 and above	448743	Tekapal	76 and above	448825	Hangwa
76 and above	448744	Malam(Viran)	76 and above	448827	Gadan Tarai
76 and above	448745	Mangwal	76 and above	448828	Mayur Dongar
76 and above	448747	Arandwal	76 and above	448829	Tatri
76 and above	448752	Padeli	76 and above	448830	Changer
76 and above	448758	Lakhapuri	76 and above	448831	Betbeda
76 and above	448759	Hadkali	76 and above	448832	Chamai
76 and above	448761	Hasel	76 and above	448833	Karsing

VILLAGE AND TOWN DIRECTORY

Range of Scheduled Tribes population (percentages)	Location code number	Name of village	Range of Scheduled Tribes population (percentages)	Location code number	Name of village
1	2	3	1	2	3
<b>CD Block: LOHANDIGUDA(0127)</b>			76 and above	449179	Raigondi
5 - 10	449169	Dharmabeda	76 and above	449180	Sulenga
5 - 10	449178	Satashpur	76 and above	449183	Mardum
5 - 10	449210	Lakhaibeda	76 and above	449185	Marenga
5 - 10	449230	Benidharaur	76 and above	449186	Koder
21 - 30	449170	Chandela	76 and above	449187	Badrenga
21 - 30	449221	Chalkiguda	76 and above	449188	Limaupadar
31 - 40	449181	Karekot	76 and above	449189	Airmur
31 - 40	449224	Chhoteparroda	76 and above	449190	Kasturpal
31 - 40	449226	Badedharaur	76 and above	449191	Matnar
41 - 50	449165	Harra Koder	76 and above	449192	Mendiri
41 - 50	449182	Binta	76 and above	449194	Parapur
41 - 50	449198	Mandar	76 and above	449195	Karkaguda
41 - 50	449199	Neganar	76 and above	449196	Kuthar
41 - 50	449222	Kothiyaguda	76 and above	449197	Chhote Gumia Pal
41 - 50	449238	Kumhali	76 and above	449201	Airwar
51 - 75	449171	Kaknar	76 and above	449202	Anjar
51 - 75	449176	Bheja	76 and above	449203	Badegumiapal
51 - 75	449184	Hathi Darha	76 and above	449204	Toyar
51 - 75	449193	Chitrakot	76 and above	449207	Silkajhodi
51 - 75	449200	Irikpal	76 and above	449208	Garda
51 - 75	449211	Alnar	76 and above	449209	Adwal
51 - 75	449217	Karkapal	76 and above	449212	Sadara
51 - 75	449218	Baghanpal	76 and above	449213	Barchhepal
51 - 75	449219	Turemorka	76 and above	449214	Michnar
51 - 75	449220	Arandwal	76 and above	449215	Taragaon
51 - 75	449225	Gadhiya	76 and above	449216	Chhindbahar
51 - 75	449229	Usaribeda	76 and above	449223	Dabpal
51 - 75	449234	Kodebada	76 and above	449227	Badeparoda
51 - 75	449239	Chhindgaon	76 and above	449227	Badeparoda
76 and above	449154	Tetam	76 and above	449232	Dhuragaon
76 and above	449155	Bodali	76 and above	449233	Chandanpur
76 and above	449156	Salepal	76 and above	449235	Belar
76 and above	449157	Kahchenar	76 and above	449236	Takraguda
76 and above	449159	Hitameta	76 and above	449237	Badanji
76 and above	449160	Tumaskodar	76 and above	449240	Pavel
76 and above	449162	Puspal A	<b>CD Block: BASTANAR(BADE KILEPAL)(0128)</b>		
76 and above	449163	Arpund	41 - 50	449251	Pirmeta
76 and above	449164	Malewahi	51 - 75	449250	Turangur
76 and above	449166	Pichi Koder	76 and above	449205	Surgudabodenar
76 and above	449167	Amlidhar	76 and above	449206	Surguda
76 and above	449168	Kodenar	76 and above	449241	Naktoka
76 and above	449172	Mahima	76 and above	449242	Mutanpal
76 and above	449173	Palam	76 and above	449243	Sanwgel
76 and above	449174	Puspal Chi	76 and above	449244	Burgum
76 and above	449175	Korali			

Range of Scheduled Tribes population (percentages)	Location code number	Name of village	Range of Scheduled Tribes population (percentages)	Location code number	Name of village
1	2	3	1	2	3
76 and above	449245	Teetri	31 - 40	449323	Murkuchi
76 and above	449246	Dhokam	31 - 40	449324	Karandola
76 and above	449247	Birgoli	31 - 40	449326	Deoda
76 and above	449248	Lalaguda	31 - 40	449348	Kudkanar
76 and above	449249	Sargiguda	31 - 40	449391	Khandsara
76 and above	449252	Jamgaon	41 - 50	449304	Gunpur
76 and above	449253	Borja	41 - 50	449328	Sonarpal
76 and above	449254	Pusem	41 - 50	449329	Munjla
76 and above	449255	Korgali	41 - 50	449343	Kolchur
76 and above	449256	Bahanpur	41 - 50	449353	Kudalgaon
76 and above	449257	Bagmundipeneda	41 - 50	449355	Parchanpal
76 and above	449258	Kodoli	41 - 50	449380	Baniyagaon
76 and above	449259	Bastanar	41 - 50	449382	Kesharpal
76 and above	449260	Parlameta	41 - 50	449387	Salemata
76 and above	449261	Irpa	41 - 50	449393	Turpura
76 and above	449262	Bade Bodenar	51 - 75	449286	Bhainsgaon
76 and above	449263	Kapanar	51 - 75	449288	Khotlapal
76 and above	449264	Toynar	51 - 75	449289	Bodara
76 and above	449265	Badekakloor	51 - 75	449291	Ghotiya
76 and above	449266	Sadrabodenar	51 - 75	449292	Kurushpal
76 and above	449267	Kumharsadra	51 - 75	449294	Pashmitemra
76 and above	449268	Palanar	51 - 75	449295	Tiratha
76 and above	449269	Kawanar	51 - 75	449297	Sudhapal
76 and above	449270	Adwal	51 - 75	449298	Pathari
76 and above	449271	Chhotekilepal	51 - 75	449301	Guriya
76 and above	449272	Bhosariras	51 - 75	449303	Alawahi
76 and above	449273	Chhotebodenar	51 - 75	449308	Seoni
76 and above	449274	Goriyapal	51 - 75	449310	Chamiya
76 and above	449275	Tangiyaghor	51 - 75	449311	Chhoteamawal
76 and above	449276	Batkonta	51 - 75	449312	Kohkaseoni
76 and above	449277	Manjhi Bhata	51 - 75	449313	Badeamawal
76 and above	449278	Chhotekaklur	51 - 75	449317	Kungarpal
76 and above	449279	Silakjhodi	51 - 75	449318	Bakel
76 and above	449280	Tirthum	51 - 75	449320	Besoli
76 and above	449281	Kodenar	51 - 75	449321	Bhanpuri
76 and above	449282	Badekilepal	51 - 75	449325	Taragaon
			51 - 75	449327	Badealnar
			51 - 75	449330	Chapka
			51 - 75	449331	Tikanpal
			51 - 75	449338	Pralee
			51 - 75	449340	Marlenga
			51 - 75	449342	Bharni
			51 - 75	449344	Mundapal
			51 - 75	449345	Chokar
			51 - 75	449351	Tikralohanga
			51 - 75	449352	Ghat Lohanga
<b>CD Block: BASTAR(0129)</b>					
5 - 10	449346	Mohpalbari			
11 - 20	449381	Pallibhata			
21 - 30	449349	Kaviasna			
21 - 30	449354	Chidaipadar			
21 - 30	449356	Bangapal			
31 - 40	449293	Purvitemra			
31 - 40	449306	Mundagaon			

VILLAGE AND TOWN DIRECTORY

Range of Scheduled Tribes population (percentages)	Location code number	Name of village	Range of Scheduled Tribes population (percentages)	Location code number	Name of village
1	2	3	1	2	3
51 - 75	449357	Mohapalbarai	76 and above	449366	Semalnar
51 - 75	449358	Takragura	76 and above	449368	Gufani
51 - 75	449360	Adawal	76 and above	449369	Dubey Umergaon
51 - 75	449361	Narayanpal	76 and above	449373	Ichhapur
51 - 75	449363	Bhond	76 and above	449375	Baghmohalai
51 - 75	449365	Besrapal	76 and above	449376	Piplawand
51 - 75	449367	Retawand	76 and above	449384	Sorgaon
51 - 75	449370	Balenga	76 and above	449385	Jamgaon
51 - 75	449371	Khor Khosa	76 and above	449386	Khadka
51 - 75	449372	Mavligura	76 and above	449389	Kotgarh
51 - 75	449374	Talur	76 and above	449392	Naharni
51 - 75	449377	Sitlawand			
51 - 75	449378	Phaphani			
51 - 75	449379	Nandpura			
51 - 75	449383	Kumhali	5 - 10	449455	Borpadar
51 - 75	449388	Chhurawand	11 - 20	449396	Farasara
51 - 75	449390	Pakhnakongera	21 - 30	449399	Dimrapal
76 and above	449283	Rotama	31 - 40	449418	Toohatideoda
76 and above	449284	Mathota	31 - 40	449429	Sonpur
76 and above	449285	Saurapal	31 - 40	449430	Narawand
76 and above	449287	Chitalwar	31 - 40	449432	Bedagaon
76 and above	449290	Narayanpal	31 - 40	449437	Barda
76 and above	449296	Ratenga	31 - 40	449445	Pandanar
76 and above	449299	Godiyapal	31 - 40	449466	Gumdel
76 and above	449300	Kawadgaon	31 - 40	449469	Masgaon
76 and above	449302	Jatanpal	31 - 40	449486	Bajawand
76 and above	449305	Rajpur	31 - 40	449490	Balputi
76 and above	449309	Chhotealnar	41 - 50	449414	Mangnar
76 and above	449314	Mandlapal	41 - 50	449415	Karpawand
76 and above	449315	Cherakur	41 - 50	449417	Sandeoda
76 and above	449316	Gumga	41 - 50	449425	Girola
76 and above	449319	Bodanpal	41 - 50	449431	Matnar
76 and above	449322	Vishrampuri	41 - 50	449444	Mohlai
76 and above	449332	Usari	41 - 50	449456	Metawada
76 and above	449333	Lamker	41 - 50	449458	Dhobiguda
76 and above	449334	Jhartarai	41 - 50	449472	Bhejripadar
76 and above	449335	Bodanpal	41 - 50	449493	Baniyagaon
76 and above	449336	Pallichakwa	51 - 75	449394	Chhotejirakhal
76 and above	449337	Badechakwa	51 - 75	449395	Maretha
76 and above	449339	Nadisagar	51 - 75	449397	Chhindgaon
76 and above	449341	Karmari	51 - 75	449398	Choknar
76 and above	449347	Ghatkawali	51 - 75	449400	Jaibel
76 and above	449350	Kinjoleepal	51 - 75	449401	Barejirakhal
76 and above	449359	Bhatpal	51 - 75	449402	Garenga
76 and above	449362	Bhursundee	51 - 75	449403	Tempalkomar
76 and above	449364	Salemeta	51 - 75	449408	Chiurgaon

**CD Block: BAKABAND(0130)**

Range of Scheduled Tribes population (percentages)	Location code number	Name of village	Range of Scheduled Tribes population (percentages)	Location code number	Name of village
1	2	3	1	2	3
51 - 75	449410	Saunra	76 and above	449404	Satosa
51 - 75	449412	Tongkongera	76 and above	449405	Pathri
51 - 75	449416	Dhanpur	76 and above	449406	Kolawali
51 - 75	449419	Sandkarmari	76 and above	449407	Mailbeda
51 - 75	449420	Potiwand	76 and above	449409	Suwachondi
51 - 75	449421	Badedeoda	76 and above	449411	Amadula
51 - 75	449422	Sautpur	76 and above	449413	Khotalalpal
51 - 75	449423	Jaitgiri	76 and above	449424	Durkabeda
51 - 75	449426	Badlawand	76 and above	449438	Kumhrawand
51 - 75	449427	Pahurbel	76 and above	449439	Chapapadar
51 - 75	449428	Baniagoan	76 and above	449442	Kinjoli
51 - 75	449433	Satlawand	76 and above	449443	Rampal
51 - 75	449434	Borigaon	76 and above	449446	Neganar
51 - 75	449435	Karanji	76 and above	449454	Bhirlinga
51 - 75	449436	Belputi	76 and above	449459	Irikpal
51 - 75	449440	Chikhalkarmari	76 and above	449460	Malgaon
51 - 75	449441	Muli	76 and above	449461	Korpapal
51 - 75	449447	Chhote Deoda	76 and above	449462	Kohkapal
51 - 75	449448	Dhodrepal	76 and above	449464	Kanapal
51 - 75	449449	Jharumargaon	76 and above	449476	Simoda
51 - 75	449450	Bedaumargaon	76 and above	449482	Kosmi
51 - 75	449451	Cholnar	76 and above	449483	Tungapal
51 - 75	449452	Mongrapal	76 and above	449494	Belgaon
51 - 75	449453	Kachnar	76 and above	449495	Tareka
51 - 75	449465	Kuruspal	76 and above	449496	Chargaon
51 - 75	449467	Kareetgaon	76 and above	449497	Mohlai
51 - 75	449468	Junawani	76 and above	449498	Lawagaon
51 - 75	449470	Dasapal	76 and above	449499	Borigaon
51 - 75	449471	Sargipal	76 and above	449500	Komar
51 - 75	449473	Rajnagar	76 and above	449501	Bhiranda
51 - 75	449474	Bakawand	76 and above	449502	Mokhagaon
51 - 75	449475	Chhinari	76 and above	449503	Bagrai
51 - 75	449477	Pharasgaon	76 and above	449505	Choknar Alis Bangla Dongri
51 - 75	449478	Kaundawand			
51 - 75	449479	Udiyapal			
51 - 75	449480	Korta			
51 - 75	449481	Dabaguda	Nil	449074	Teli Semra
51 - 75	449484	Nalpawand	5 - 10	449062	Rampal
51 - 75	449485	Pithapur	21 - 30	449046	Bagraur
51 - 75	449487	Tarapur	31 - 40	449042	Kasturi
51 - 75	449488	Ulnar	31 - 40	449050	Bamhani
51 - 75	449489	Paikpal	31 - 40	449052	Manganpur
51 - 75	449491	Chitaloor	31 - 40	449054	Kopagudha
51 - 75	449492	Talnar	31 - 40	449060	Karanpur
51 - 75	449506	Kodomali	31 - 40	449075	Adawal
51 - 75	449507	Sodkarmari	31 - 40	449102	Nangur

**CD Block: JAGDALPUR(0131)**

VILLAGE AND TOWN DIRECTORY

Range of Scheduled Tribes population (percentages)	Location code number	Name of village	Range of Scheduled Tribes population (percentages)	Location code number	Name of village
1	2	3	1	2	3
31 - 40	449103	Chhotemurma	51 - 75	449137	Palli
31 - 40	449119	Chhotebadam	51 - 75	449138	Karkapal
31 - 40	449144	Kalipur	51 - 75	449139	Shasankachora
41 - 50	449043	Dhanpunji	51 - 75	449140	Mangdu Kachora
41 - 50	449053	Markel	51 - 75	449142	Aasana
41 - 50	449059	Madpal	51 - 75	449143	Tamakoni
41 - 50	449064	Kalcha	51 - 75	449145	Balikonta
41 - 50	449071	Burundwadasemra	51 - 75	449146	Kondawal
41 - 50	449073	Naktisemera	51 - 75	449147	Titirgaon
41 - 50	449108	Benglur	76 and above	449038	Bhejapadar
41 - 50	449112	Bademurma	76 and above	449040	Upanpal
41 - 50	449124	Puspal	76 and above	449041	Bijaput
41 - 50	449133	Parpa	76 and above	449045	Jiragaon
41 - 50	449136	Kumharawand	76 and above	449051	Amagudha
41 - 50	449141	Halbakachora	76 and above	449058	Morathpalli
41 - 50	449148	Ghatpadmoor	76 and above	449061	Bhalugudha
51 - 75	449039	Nagarnar	76 and above	449063	Kumharawand
51 - 75	449044	Chokawada	76 and above	449066	Bhataguda
51 - 75	449049	Kumhali	76 and above	449070	Babusemra
51 - 75	449055	Khutpadar	76 and above	449080	Kawapal
51 - 75	449056	Khamargaon	76 and above	449081	Alkuralis Taipadar
51 - 75	449057	Negigudha	76 and above	449084	Kalaguda
51 - 75	449065	Turenar	76 and above	449085	Gumalwada
51 - 75	449067	Garawand Kalan	76 and above	449087	Gudiya
51 - 75	449068	Dhurguda	76 and above	449089	Chitalgur
51 - 75	449069	Garawand Khurd	76 and above	449090	Netanar
51 - 75	449072	Atapharisemra	76 and above	449091	Milkulwada
51 - 75	449076	Kusumpal	76 and above	449094	Nagalsar
51 - 75	449077	Billori	76 and above	449095	Kolawada
51 - 75	449078	Chitapadar	76 and above	449096	Chachalgur
51 - 75	449079	Kurandi	76 and above	449097	Kawalikalan
51 - 75	449100	Chhotekawali	76 and above	449098	Parali
51 - 75	449105	Sidmur	76 and above	449099	Chhotebodal
51 - 75	449107	Kaikagarh	76 and above	449101	Potiyapal
51 - 75	449110	Alnar	76 and above	449104	Manjhiguda
51 - 75	449111	Chilkuhati	76 and above	449106	Kaikagarh Alis Charbhar
51 - 75	449113	Kakarwada	76 and above	449109	Hatpadmur
51 - 75	449121	Ulnar	76 and above	449114	Badebodal
51 - 75	449122	Sadgud	76 and above	449115	Nawaguda
51 - 75	449126	Kulgaon	76 and above	449116	Biranpal
51 - 75	449128	Dongam	76 and above	449117	Tondapal
51 - 75	449130	Niyanar	76 and above	449118	Badebadam
51 - 75	449131	Tusel	76 and above	449120	Jamawada
51 - 75	449132	Sargipal	76 and above	449123	Jojal
51 - 75	449134	Pandripani	76 and above	449125	Dhaniyaloor
51 - 75	449135	Biringpal	76 and above	449127	Jatam

Range of Scheduled Tribes population (percentages)	Location code number	Name of village	Range of Scheduled Tribes population (percentages)	Location code number	Name of village
1	2	3	1	2	3
76 and above	449129	Korpall	76 and above	449515	Karangl
76 and above	449149	Machkot	76 and above	449516	Kohakapal
76 and above	449150	Tiriya	76 and above	449518	Chondimetawara
76 and above	449151	Tolawada	76 and above	449521	Taragaon
76 and above	449152	Pulcha	76 and above	449524	Ghatsargipal
76 and above	449153	Surundwada	76 and above	449525	Totar
<b>CD Block: TONKAPAL(0132)</b>			76 and above	449526	Chhindbhar
21 - 30	449559	Koyapal	76 and above	449528	Kondaloor
21 - 30	449572	Sosanpal	76 and above	449529	Chhparbhanpuri
31 - 40	449527	Ghatdhanora	76 and above	449532	Tanhakapal
41 - 50	449509	Dharmaur	76 and above	449533	Ransargipal
41 - 50	449510	Bhadisgaon	76 and above	449534	Gumiyapal
41 - 50	449517	Deurgaon	76 and above	449535	Sakargaon
41 - 50	449519	Sonarpal	76 and above	449536	Burji
41 - 50	449547	Telga Aarapur	76 and above	449537	Sirisgura
41 - 50	449560	Metawara	76 and above	449538	Salepal
41 - 50	449561	Tokapal	76 and above	449539	Barupata
41 - 50	449567	Palwa	76 and above	449541	Nainnar
41 - 50	449569	Gudramarenga	76 and above	449542	Kamdeo Kusushpal
51 - 75	449508	Tekameta	76 and above	449543	Nainmur
51 - 75	449511	Chhotemoratpal	76 and above	449546	Arracote
51 - 75	449512	Banganpal	76 and above	449548	Duganpal
51 - 75	449514	Bademoratpal	76 and above	449550	Erendwal
51 - 75	449520	Singanpur	76 and above	449552	Mandwa
51 - 75	449522	Tikradhanora	76 and above	449553	Mavleebhata
51 - 75	449523	Markapal	76 and above	449554	Patharli Alis(Udwa)
51 - 75	449530	Tandapal	76 and above	449555	Burungpal
51 - 75	449531	Potandar	76 and above	449556	Gatam
51 - 75	449540	Kalepal	76 and above	449557	Gurram
51 - 75	449544	Matkot	76 and above	449565	Chhoteparakote
51 - 75	449545	Bhejripadar	76 and above	449568	Dimrapal
51 - 75	449549	Bade Arapur	76 and above	449570	Kanakurushpal
51 - 75	449551	Raikote	76 and above	449576	Kalepal
51 - 75	449558	Rajur	<b>CD Block: DARBHA(0133)</b>		
51 - 75	449562	Badaparakot	51 - 75	449587	Mamdpal
51 - 75	449563	Parpa	51 - 75	449598	Chhotekadma
51 - 75	449564	Irikpal	51 - 75	449600	Koynar
51 - 75	449566	Nawagaon	51 - 75	449602	Kaknar
51 - 75	449571	Bademarenga	51 - 75	449603	Chhindbahar
51 - 75	449573	Telimarenga	51 - 75	449604	Gadamguda
51 - 75	449574	Dongriguda	51 - 75	449605	Keshapur
51 - 75	449575	Burungpal	51 - 75	449606	Chingpal
51 - 75	449577	Keshloor	51 - 75	449610	Neganar
76 and above	449513	Kurenga	51 - 75	449617	Darbha

VILLAGE AND TOWN DIRECTORY

Range of Scheduled Tribes population (percentages)	Location code number	Name of village	Range of Scheduled Tribes population (percentages)	Location code number	Name of village
1	2	3	1	2	3
51 - 75	449618	Tirathgarh	76 and above	449611	Mavlipadar
51 - 75	449629	Kukanar	76 and above	449612	Topar
51 - 75	449630	Badegurwe	76 and above	449614	Manjhipal
51 - 75	449635	Kokawada	76 and above	449615	Pedawada
51 - 75	449636	Jagadpal	76 and above	449616	Kakalgur
76 and above	449578	Katakanda	76 and above	449619	Chhindwada
76 and above	449579	Chhotegudra	76 and above	449620	Karka
76 and above	449580	Dilmili	76 and above	449621	Kondloor
76 and above	449581	Temrubhata	76 and above	449622	Mundagarh
76 and above	449582	Kelaur	76 and above	449623	Chhindgur
76 and above	449583	Gidawarli	76 and above	449624	Koleng
76 and above	449584	Nilegondibodenar	76 and above	449625	Kandanar
76 and above	449585	Pakhnar	76 and above	449626	Alangnar
76 and above	449586	Chandragiri	76 and above	449627	Kankapal
76 and above	449588	Gumadpal	76 and above	449628	Tahakwada
76 and above	449589	Munga	76 and above	449631	Chhotegurbe
76 and above	449590	Katenar	76 and above	449632	Idjepal
76 and above	449591	Musaguda	76 and above	449633	Gadamras
76 and above	449592	Alwa	76 and above	449634	Kodripal
76 and above	449593	Dhodhrepal	76 and above	449637	Sautnar
76 and above	449594	Badekadma	76 and above	449638	Kotamsar
76 and above	449595	Chitapur	76 and above	449639	Toynar
76 and above	449596	Mader Konta	76 and above	449640	Mundenar
76 and above	449597	Chidpal	76 and above	449641	Klepapal
76 and above	449599	Sedwa	76 and above	449642	Bengpal
76 and above	449601	Mahkapal	76 and above	449643	Kudumkhodra
76 and above	449607	Lendra	76 and above	449644	Bisipur
76 and above	449608	Mangnar	76 and above	449645	Kodrichapar
76 and above	449609	Kamanar	76 and above	449646	Junapani





## **SECTION - II : TOWN DIRECTORY**

**STATEMENT  
STATUS AND**

Sr. No.	Class, name and civic status of town	Location Code No.	Name of Taluk/ Tahsil/ Police Station/Islands etc.	Name of CD block	Area (sq. Km.)	Number of households including houseless households (2011 Census)	Scheduled Castes Population (2011 Census)	Scheduled Tribes Population (2011 Census)
1	2	3	4	5	6	7	8	9
1	IV,Keskal (NP) NP	2241403355802060	KeskalL	Keskal	19.71	2341	643	3679
2	V,Visrampuree (NP) NP	2241403356802061	Bade Rajpur	Bade Rajpur	32.68	2043	326	6828
3	III,Kondagaon (M) M	2241403357802062	Konda Gao	Konda Gaon	7.39	7014	3217	8443
4	V,Farasgaon (NP) NP	2241403359802063	Farasgaon	Pharasgaon	26.6	1478	431	3151
5	I,Jagdarpur (M Corp.) M.Corp.	2241403360802064	Jagdarpur	Jagdarpur	50.49	28184	7355	23622
6	IV,Bastar (NP) NP	2241403363802065	Bastar	Bastar	36.84	2220	110	5836

**STATEMENT  
PHYSICAL ASPECT AND**

Sr. No.	Name of town	Physical aspects			Name of and road distance (in kms.) from		
		Rainfall (in mm)	Temperature (in centigrade) Maximum Minimum		State HQ.	District HQ.	Sub-Division/ Taluk/ Tahsil / Police station/ Development Block/ Island HQ.
1	2	3	4	5	6	7	8
1	Keskal (NP)	1499.0	25 11		Raipur (167)	Jagdarpur (137)	Keskal (0)
2	Visrampuree (NP)	1578.8	28 10		Raipur (190)	Jagdarpur (147)	Bishrampuri (0)
3	Kondagaon (M)	1016.1	27 14		Raipur (225)	Jagdarpur (77)	Kondagaon (0)
4	Farasgaon (NP)	1032.6	27 14		Raipur (195)	Jagdarpur (101)	Farasgaon (0)
5	Jagdarpur (M Corp.)	1450.0	31 18		Raipur (307)	Jagdarpur (0)	Jagdarpur (0)
6	Bastar (NP)	1450.0	31 18		Raipur (278)	Jagdarpur (22)	Bastar (0)

**- I  
GROWTH HISTORY**

Population and growth rate (in brackets) of the town at the Censuses of												Density (2011 Census)	Sex ratio	Sr. No.		
1901	1911	1921	1931	1941	1951	1961	1971	1981	1991	2001	2011	1991	2001	2011		
10	11	12	13	14	15	16	17	18	19	20	21	22	23	24	25	1
0	0	0	0	0	0	0	0	0	0	0	11115	564	0	0	962	1
(0)	(0)	(0)	(0)	(0)	(0)	(0)	(0)	(0)	(0)	(0)	(0)					
0	0	0	0	0	0	0	0	0	0	0	9641	295	0	0	1065	2
(0)	(0)	(0)	(0)	(0)	(0)	(0)	(0)	(0)	(0)	(0)	(0)					
0	0	0	0	0	0	0	0	17279	24398	26898	30921	4184	980	1008	1015	3
(0)	(0)	(0)	(0)	(0)	(0)	(0)	(0)	(0)	(41.2)	(10.25)	(14.96)					
0	0	0	0	0	0	0	0	0	0	0	6306	237	0	0	910	4
(0)	(0)	(0)	(0)	(0)	(0)	(0)	(0)	(0)	(0)	(0)	(0)					
4762	0	0	10128	11304	13793	20412	36932	63632	84578	103123	125463	2485	937	949	961	5
(0)	(0)	(0)	(0)	(11.61)	(22.02)	(47.9)	(80.9)	(72.3)	(32.92)	(21.93)	(21.66)					
0	0	0	0	0	0	0	0	0	0	0	10048	273	0	0	1065	6
(0)	(0)	(0)	(0)	(0)	(0)	(0)	(0)	(0)	(0)	(0)	(0)					

**- II  
LOCATION OF TOWNS, 2009**

Name of and road distance (in kms.) from						Sr. No.
Nearest city with population of one lakh and more	Nearest city with population of five lakh and more	Railway station	Bus route	Name of town		
9	10	11	12	2		1
Dhamtari (86)	Raipur (167)	Dhamtari (86)	Yes (0)	Keskal (NP)		1
Jagdalpur (147)	Raipur (190)	Jagdalpur (147)	Yes (0)	Visrampuree (NP)		2
Jagdalpur (77)	Raipur (225)	Jagdalpur (77)	Yes (0)	Kondagaon (M)		3
Jagdalpur (101)	Raipur (218)	Jagdalpur (101)	Yes (0)	Farasgaon (NP)		4
Dhamtari (224)	Raipur (307)	Jagdalpur (0)	Yes (0)	Jagdalpur (M Corp.)		5
Jagdalpur (22)	Raipur (278)	Jagdalpur (22)	Yes (0)	Bastar (NP)		6

**STATEMENT  
CIVIC AND OTHER**

Sr. No.	Name of Town	Road length (in kms.)	System of drainage				Number of latrines			
			Open (OD)	Closed (CD)	Both - Open & Closed (BD)	Nil	Pit System	Flush/Pour Flush (Water borne)	Service	Others
1	2	3	4	5	6	7	8	9	10	11
1	Keskal (NP)	64.0	OD	-	-	-	247	101	0	249
2	Visrampuree (NP)	18.0	OD	-	-	-	250	80	0	0
3	Kondagaon (M)	108.3	-	CD	-	-	3748	4652	0	0
4	Farasgaon (NP)	35.5	-	-	-	Nil	0	550	0	0
5	Jagdapur (M Corp.)	158.0	OD	-	-	-	954	9880	0	8
6	Bastar (NP)	80.0	-	-	-	Nil	25	352	0	1670

\*In case this service is not available in the town, the name of the nearest place and its distance from the town where facility is available has been given

@Two major source only

**Abbreviation**

**TT:** Tap water from treated source  
**TU:** Tap water from un-treated source  
**CW:** Covered well  
**UW:** Un-covered well  
**HP:** Hand pump  
**TW/B:** Tubewell /Borehole  
**RW:** Rainwater  
**S:** Spring

**TK/P/L:** Tank/Pond/Lake  
**O:** Others  
**OHT:** Over head Tank  
**SR:** Service Reservoir  
**RIG:** River Infiltration Gallery  
**BWP:** Bore Well Pumping system  
**PT:** Pressure Tank  
**N\A,NA,N.A.:** Not Available

**STATEMENT  
MEDICAL**

Sr. No.	Name of Town	No. of Medical facilities* (with number of beds in brackets)				
		Hospitals (Allopathic & Others)	Dispensaries / Health Center	Family Welfare Center	Maternity and Child Welfare Center	Maternity Homes
1	2	3	4	5	6	7
1	Keskal (NP)	1(30)	28 Kms.	28 Kms.	28 Kms.	28 Kms.
2	Visrampuree (NP)	1(30)	147 Kms.	147 Kms.	147 Kms.	147 Kms.
3	Kondagaon (M)	1(100)	9(115)	77 Kms.	77 Kms.	77 Kms.
4	Farasgaon (NP)	1(30)	101 Kms.	30 Kms.	101 Kms.	30 Kms.
5	Jagdapur (M Corp.)	16(384)	30(0)	1(10)	5 Kms.	1(34)
6	Bastar (NP)	2(12)	22 Kms.	1(2)	1(2)	1(3)

\*If a medical facility is not available in the town,nearest place distance from the town where facility is available has been given

\*N.A.:Not Available

**- III**  
**AMENITIES, 2009**

Protected water supply		Fire fighting service*	Electrification (Number of connections)					Name of Town
Source of supply (Codes) @	System of storage with capacity in kilo litres (along with Codes) @		Dome- stic	Indus- trial	Commer- cial	Road lighting (points)	Others	
12	13	14	15	16	17	18	19	2
OHT	UW(200),HP()	No,KANKER(28)	1007	22	254	389	0	Keskal (NP)
OHT	UW(100000),HP()	No,KANKER(50)	1130	0	4	104	4	Visrampuree (NP)
	TU(1880),HP()	Yes	5027	55	959	1436	140	Kondagaon (M)
OHT	TU(170),UW()	No,KONDAGAON(30)	744	9	188	3	214	Farasgaon (NP)
OHT	TT(60000),HP()	Yes	17330	143	3900	4043	305	Jagdapur (M Corp.)
OHT,BWP	TU(150),UW()	No,JAGDALPUR(22)	1515	6	40	160	4	Bastar (NP)

**- IV**  
**FACILITIES, 2009**

No. of Medical facilities* (with number of beds in brackets)					Charitable Hospital/Nursing Home (Numbers)	Medicine Shop (Numbers)	Name of Town	Sr.No.
T.B.Hospital/ Clinic	Nursing Homes	Veterinary Hospital	Mobile Health Clinic	Others etc.				
8	9	10	11	12	13	14	2	1
28 Kms.	N.A.	1(0)	N.A.	N.A.	0	6	Keskal (NP)	1
147 Kms.	N.A.	1(0)	147 Kms.	N.A.	0	0	Visrampuree (NP)	2
1(2)	N.A.	1(0)	225 Kms.	N.A.	0	11	Kondagaon (M)	3
101 Kms.	N.A.	1(0)	N.A.	2(0)	0	0	Farasgaon (NP)	4
1(30)	N.A.	1(0)	N.A.	2(0)	1	22	Jagdapur (M Corp.)	5
1(10)	N.A.	1(0)	N.A.	2(5)	0	2	Bastar (NP)	6

**STATEMENT  
EDUCATIONAL, RECREATIONAL**

Sr. No.	Name of Town	Number of Educational Facilities*				
		Primary school	Middle school	Secondary school	Senior Secondary school	Arts/ Science/ Commerce colleges (of degree level and above)
1	2	3	4	5	6	7
1	Keskal (NP)	16	13	5	4	1
2	Visrampuree (NP)	19	12	2	1	Keskal(20)
3	Kondagaon (M)	26	19	9	4	1
4	Farasgaon (NP)	10	8	4	2	Kondagaon(30)
5	Jagdaldpur (M Corp.)	78	43	21	23	6
6	Bastar (NP)	19	8	3	3	Jagdaldpur(22)

Sr. No.	Name of Town	Number of Educational Facilities*			Number of Social, Recreational and Cultural facilities:		
		Non-formal Education Center (Sarva Shiksha Abhiyan Center)	Special School for Disabled	Others	No. of Orphanage Home	Working women's hostles	No. of Old Age Home
1	2	13	14	15	16	17	18
1	Keskal (NP)	Raipur(167)	Jagdaldpur(137)	(0)	Raipur(167)	Kanker(28)	Raipur(167)
2	Visrampuree (NP)	(0)	Jagdaldpur(147)	(0)	Keskal(20)	Raipur(190)	Jagdaldpur(147)
3	Kondagaon (M)	Jagdaldpur(77)	Jagdaldpur(77)	(0)	Raipur(225)	Raipur(225)	Raipur(225)
4	Farasgaon (NP)	(0)	Jagdaldpur(101)	1	(0)	Raipur(195)	Raipur(195)
5	Jagdaldpur (M Corp.)	(0)	2	(0)	1	(0)	1
6	Bastar (NP)	Jagdaldpur(22)	Jagdaldpur(22)	(0)	Raipur(282)	Raipur(282)	1

**STATEMENT  
INDUSTRY AND**

Serial Number	Name of Town	Names of three most important commodities manufactured		
		1st	2nd	3rd
1	2	3	4	5
1	Keskal (NP)			RICE
2	Visrampuree (NP)	PADDY	EARTHEN POT	BRICKS
3	Kondagaon (M)	BELMETAL HASTSHILP	IRON ITEMS	KASTH SHILP
4	Farasgaon (NP)	PADDY		
5	Jagdaldpur (M Corp.)	RICE	TIMBER	
6	Bastar (NP)	HAST SHILP	HANDLOOM	TERA KOTA

## - V

## AND CULTURAL FACILITIES, 2009

Number of Educational Facilities*					Name of Town	Sr. No.
Medical colleges	Engineering colleges	Management Institute/ colleges	Polytechnics	Recognised Shorthand, Typewriting and vocational training institutions		
8	9	10	11	12	2	1
Jagdalpur(137)	Jagdalpur(137)	Raipur(167)	Dhamtari(86)	Jagdalpur(137)	Keskal (NP)	1
Jagdalpur(147)	Jagdalpur(147)	Raipur(190)	Jagdalpur(147)	1	Visrampuree (NP)	2
Jagdalpur(77)	Jagdalpur(77)	Raipur(225)	Jagdalpur(77)	Bastar(52)	Kondagaon (M)	3
Jagdalpur(101)	Jagdalpur(101)	Raipur(218)	Jagdalpur(101)	Bastar(86)	Farasgaon (NP)	4
1	1	1	1	1	Jagdalpur (M Corp.)	5
Jagdalpur(22)	Jagdalpur(22)	Raipur(278)	Jagdalpur(22)	1	Bastar (NP)	6

Number of Social, Recreational and Cultural facilities					Name of Town	Sr. No.
Stadium	Cinema Theatre	Auditorium/ Community halls	Public libraries	Reading rooms		
19	20	21	22	23	2	1
2	Kanker(28)	Kanker(28)	Jagdalpur(137)	1	Keskal (NP)	1
Jagdalpur(147)	Kanker(50)	1	Jagdalpur(147)	Jagdalpur(147)	Visrampuree (NP)	2
1	1	4	1	Jagdalpur(77)	Kondagaon (M)	3
1	Kondagaon(30)	1	Jagdalpur(101)	Jagdalpur(101)	Farasgaon (NP)	4
1	4	10	2	2	Jagdalpur (M Corp.)	5
1	Jagdalpur(22)	1	Jagdalpur(22)	Jagdalpur(22)	Bastar (NP)	6

## - VI

## BANKING, 2009

Number of banks			Number of agricultural credit societies	Number of non-agricultural credit societies	Name of Town	Sr. No.
Nationalised Bank	Private Commercial Bank	Co-operative Bank				
6	7	8	9	10	2	1
4	0	0	1	0	Keskal (NP)	1
1	0	1	0	0	Visrampuree (NP)	2
6	0	1	2	2	Kondagaon (M)	3
3	0	1	0	1	Farasgaon (NP)	4
11	0	1	1	0	Jagdalpur (M Corp.)	5
1	0	1	1	0	Bastar (NP)	6



**STATEMENT  
CIVIC AND OTHER AMENITIES**

Sr. No.	Class and name of town	Name of the slum	Is it notified	No. of house-holds (approximate)	Population of the Slum (approximate)	Paved roads (in kms.)	System of drainage			
							Open	Closed	Both (Open & Closed)	Nil
1	2	3	4	5	6	7	8	9	10	11
1	III,Kondagaon (M)	Sadodar (Forest Colony Ward 12)	No	80	350	1	-	-	-	Nil
2	III,Kondagaon (M)	Khet Para Ward No. 18	No	40	250	0	-	-	-	Nil
3	III,Kondagaon (M)	Kidmad Beda (Kopabeda Ward 14)	No	160	700	2	-	-	-	Nil
4	III,Kondagaon (M)	Jampadar (Bandhapara Ward 11)	No	155	500	3	-	-	-	Nil
5	III,Kondagaon (M)	Oriya Para (Bhelwanpdar Ward 10)	No	60	400	2	-	-	-	Nil
6	III,Kondagaon (M)	Bhattipara (Bazar Para Ward 5)	No	165	400	3	OD	-	-	-
7	III,Kondagaon (M)	Dongari Para Ward 3	No	80	370	1	-	-	-	Nil
8	III,Kondagaon (M)	Lohar Para Ward 2	No	135	300	3	-	-	-	Nil
9	III,Kondagaon (M)	Intabhatti Road Ward No. 17	No	49	250	1	-	-	-	Nil
10	III,Kondagaon (M)	Kobabeda Para Ward No. 14	No	140	500	2	-	-	-	Nil
11	I,Jagdarpur (M Corp.)	Krishna Mandir Ghera, Laxman Tila	No	232	928	2.7	OD	-	-	-
12	I,Jagdarpur (M Corp.)	Pani Tanki Ke Pichhe	No	124	496	1	OD	-	-	-
13	I,Jagdarpur (M Corp.)	Raja Plat	No	89	356	0.5	OD	-	-	-
14	I,Jagdarpur (M Corp.)	Ghadawapara	No	157	628	0.6	OD	-	-	-
15	I,Jagdarpur (M Corp.)	Soa Mil Ghera	No	119	476	0.4	OD	-	-	-
16	I,Jagdarpur (M Corp.)	Sanjay Bazar, Shukla Gali, Swipar Colony	No	113	452	0.5	OD	-	-	-
17	I,Jagdarpur (M Corp.)	Gidam Raod Sha Waters Ke Pichhe Maharani	No	57	228	0.15	OD	-	-	-
18	I,Jagdarpur (M Corp.)	Panjab Bank Ke Pichhe Ghera, Murti Line Ghera	No	94	376	0.4	OD	-	-	-
19	I,Jagdarpur (M Corp.)	Hiway Chennal Ke Pichhe Talab Ghera	No	253	1012	0.6	OD	-	-	-
20	I,Jagdarpur (M Corp.)	Sulabh Shouchalay Se Bhola Dewangan Ghar Se	No	129	516	0.6	OD	-	-	-
21	I,Jagdarpur (M Corp.)	Kumhadakot Road, Kumhadakot Ghera	No	115	460	1.2	OD	-	-	-
22	I,Jagdarpur (M Corp.)	Bhangaram Chowk, Danti Lakadi Tol Sweepar Colony	No	292	1168	1.1	OD	-	-	-
23	I,Jagdarpur (M Corp.)	Aambageecha Ghera, Mahadev Ghat Mandir Road	No	163	652	1.65	OD	-	-	-

**- VII  
IN SLUM, 2009**

Number of latrines				Commu- nity	No. of tap points/ public hydrants installed for supply of protected water	Electricity (Number of connections)			Class and name of town	Sr. No.
Private						Domestic	Road lighting (points)	Others		
Pit System	Flush/ Pour Flush (Water borne)	Service	Others	16	17	18	19	20	2	1
24	0	0	0	0	0	30	7	0	III,Kondagaon (M)	1
2	0	0	0	0	2	7	0	0	III,Kondagaon (M)	2
19	0	0	0	0	0	100	25	0	III,Kondagaon (M)	3
38	0	0	0	0	0	60	20	0	III,Kondagaon (M)	4
78	0	0	0	0	12	25	10	0	III,Kondagaon (M)	5
50	0	0	0	0	4	35	9	0	III,Kondagaon (M)	6
2	0	0	0	0	0	40	18	0	III,Kondagaon (M)	7
76	0	0	0	0	4	80	17	0	III,Kondagaon (M)	8
20	0	0	0	0	3	30	2	0	III,Kondagaon (M)	9
18	0	0	0	0	0	90	14	0	III,Kondagaon (M)	10
0	0	0	0	0	8	179	9	0	I,Jagdalpur (M Corp.)	11
0	0	0	0	2	7	94	11	0	I,Jagdalpur (M Corp.)	12
0	0	0	0	0	7	58	6	0	I,Jagdalpur (M Corp.)	13
0	0	0	0	0	8	125	5	0	I,Jagdalpur (M Corp.)	14
0	0	0	0	1	9	85	10	0	I,Jagdalpur (M Corp.)	15
0	0	0	0	2	8	89	89	0	I,Jagdalpur (M Corp.)	16
0	0	0	0	1	5	48	6	0	I,Jagdalpur (M Corp.)	17
0	0	0	0	0	7	81	9	0	I,Jagdalpur (M Corp.)	18
0	0	0	0	1	15	194	6	0	I,Jagdalpur (M Corp.)	19
0	0	0	0	1	7	98	10	0	I,Jagdalpur (M Corp.)	20
0	0	0	0	1	8	95	7	0	I,Jagdalpur (M Corp.)	21
0	0	0	0	1	11	198	14	0	I,Jagdalpur (M Corp.)	22
0	0	0	0	1	7	121	8	0	I,Jagdalpur (M Corp.)	23

Sr. No.	Class and name of town	Name of the slum	Is it notified	No. of house-holds (approximate)	Population of the Slum (approximate)	Paved roads (in kms.)	System of drainage			
							Open	Closed	Both (Open & Closed)	Nil
1	2	3	4	5	6	7	8	9	10	11
24	I,Jagdarpur (M Corp.)	Railway Road Talab Ghera	No	469	1876	1.6	OD	-	-	-
25	I,Jagdarpur (M Corp.)	Kohkapara, Panarapara School Ke Pichhe, Rajmath	No	280	1120	2.3	OD	-	-	-
26	I,Jagdarpur (M Corp.)	Swiming Pool Area Basmanda Ghera	No	142	568	0.8	OD	-	-	-
27	I,Jagdarpur (M Corp.)	Khapra Bhatthi Ghera	No	369	1476	1.5	OD	-	-	-
28	I,Jagdarpur (M Corp.)	Aamaguda (Shyamaprasad Mukharji)	Yes	82	328	0.8	OD	-	-	-
29	I,Jagdarpur (M Corp.)	Hatakchora (Ashik Vivekanand Ward)	Yes	86	344	1	OD	-	-	-
30	I,Jagdarpur (M Corp.)	Kodobhata (Ashik Maharani Ward)	Yes	350	1400	0.8	OD	-	-	-
31	I,Jagdarpur (M Corp.)	Bailabazar	Yes	167	668	0.6	OD	-	-	-
32	I,Jagdarpur (M Corp.)	Bahadurguda (Aashik Rajendra Nagar)	Yes	207	828	1	OD	-	-	-
33	I,Jagdarpur (M Corp.)	Metaguda	Yes	125	500	2.5	OD	-	-	-
34	I,Jagdarpur (M Corp.)	Nayamunda (Ayappa Mandir Area)	Yes	194	776	1.5	OD	-	-	-
35	I,Jagdarpur (M Corp.)	Kumharpara/Santosh Mohalla	Yes	160	640	3.8	OD	-	-	-
36	I,Jagdarpur (M Corp.)	Gandhinagar (Gangamunda Area)	Yes	212	848	3.6	OD	-	-	-
37	I,Jagdarpur (M Corp.)	Tarai Para Ghera, Bastar Area Grammin Bank	No	121	484	0.5	OD	-	-	-
38	I,Jagdarpur (M Corp.)	Talab Kinare Petphodi Ghera	No	167	668	0.5	OD	-	-	-
39	I,Jagdarpur (M Corp.)	Dhurva Para Ashram Ke Samane Tarai Para	No	209	836	1.5	OD	-	-	-
40	I,Jagdarpur (M Corp.)	Bahadurguda Purana Naka Ghera	No	135	540	1	OD	-	-	-
41	I,Jagdarpur (M Corp.)	Nanku Para Parpa Naka Kangoli Khalepara	No	259	1036	0.9	OD	-	-	-
42	I,Jagdarpur (M Corp.)	Kotwar Para, Tetarduti Para	No	217	868	0.5	OD	-	-	-
43	I,Jagdarpur (M Corp.)	Dongaripara, Sanjay Nagar, Gandhigram	No	553	2212	1	OD	-	-	-
44	I,Jagdarpur (M Corp.)	Aakash Nagar Ghera, Fezarpur	No	276	1104	0.6	OD	-	-	-
45	I,Jagdarpur (M Corp.)	Aavas Plat, Bhartapara School Ke	Baju No	129	516	2.8	OD	-	-	-
46	I,Jagdarpur (M Corp.)	Kali Mandir Ke Pichhe, School Ke	Pas No	79	316	2.7	OD	-	-	-
47	I,Jagdarpur (M Corp.)	Tiranga Chowk, Durbhash Karyalay Ke	Samne		290	1160	0.7	OD	-	-
48	I,Jagdarpur (M Corp.)	Jahaz Bhatt Ghera	No	252	1008	2.1	OD	-	-	-
49	I,Jagdarpur (M Corp.)	Baba Ramdev Mandir Ke Pichhe, Saket Colony	No	285	1140	1.7	OD	-	-	-

VILLAGE AND TOWN DIRECTORY

Number of latrines				Commu- nity	No. of tap points/ public hydrants installed for supply of protected water	Electricity (Number of connections)			Class and name of town	Sr. No.				
Private						Domestic	Road lighting (points)	Others						
Pit System	Flush/ Pour Flush (Water borne)	Service	Others	12	13	14	15	16	17	18	19	20	2	1
0	0	0	0	2	29	341	10	0	I,Jagdalpur (M Corp.)	24				
0	0	0	0	0	9	205	7	0	I,Jagdalpur (M Corp.)	25				
0	0	0	0	0	9	115	7	0	I,Jagdalpur (M Corp.)	26				
0	0	0	0	0	19	287	13	0	I,Jagdalpur (M Corp.)	27				
0	0	0	0	1	7	58	10	0	I,Jagdalpur (M Corp.)	28				
0	0	0	0	0	5	54	13	0	I,Jagdalpur (M Corp.)	29				
0	0	0	0	1	21	254	10	0	I,Jagdalpur (M Corp.)	30				
0	0	0	0	0	13	132	17	0	I,Jagdalpur (M Corp.)	31				
0	0	0	0	0	11	153	6	0	I,Jagdalpur (M Corp.)	32				
0	0	0	0	0	8	85	8	0	I,Jagdalpur (M Corp.)	33				
0	0	0	0	0	11	134	9	0	I,Jagdalpur (M Corp.)	34				
0	0	0	0	1	7	108	11	0	I,Jagdalpur (M Corp.)	35				
0	0	0	0	1	11	148	17	0	I,Jagdalpur (M Corp.)	36				
0	0	0	0	0	13	87	11	0	I,Jagdalpur (M Corp.)	37				
0	0	0	0	0	11	135	7	0	I,Jagdalpur (M Corp.)	38				
0	0	0	0	0	14	134	12	0	I,Jagdalpur (M Corp.)	39				
0	0	0	0	0	7	95	8	0	I,Jagdalpur (M Corp.)	40				
0	0	0	0	0	15	205	11	0	I,Jagdalpur (M Corp.)	41				
0	0	0	0	0	12	177	22	0	I,Jagdalpur (M Corp.)	42				
0	0	0	0	0	32	456	21	0	I,Jagdalpur (M Corp.)	43				
0	0	0	0	0	13	219	16	0	I,Jagdalpur (M Corp.)	44				
0	0	0	0	0	9	84	11	0	I,Jagdalpur (M Corp.)	45				
0	0	0	0	0	7	48	17	0	I,Jagdalpur (M Corp.)	46				
0	0	0	0	0	15	205	14	0	I,Jagdalpur (M Corp.)	47				
0	0	0	0	1	13	219	18	0	I,Jagdalpur (M Corp.)	48				
0	0	0	0	0	14	229	12	0	I,Jagdalpur (M Corp.)	49				

Sr. No.	Class and name of town	Name of the slum	Is it notified	No. of house-holds (approximate)	Population of the Slum (approximate)	Paved roads (in kms.)	System of drainage			
							Open	Closed	Both (Open & Closed)	Nil
1	2	3	4	5	6	7	8	9	10	11
50	I,Jagdarpur (M Corp.)	Bartan Factory, Khedrapara	No	130	520	0.26	OD	-	-	-
51	I,Jagdarpur (M Corp.)	Sargipal Road Ghera School Ke Pas	No	535	2140	2.5	OD	-	-	-
52	I,Jagdarpur (M Corp.)	Talab Kinare Ka Ghera	No	116	464	2	OD	-	-	-
53	I,Jagdarpur (M Corp.)	Mohan Maharaj (Sawara Para)	No	97	388	0.8	OD	-	-	-

VILLAGE AND TOWN DIRECTORY

Number of latrines				Communi- nity	No. of tap points/ public hydrants installed for supply of protected water	Electricity (Number of connections)			Class and name of town	Sr. No.
Private						Domestic	Road lighting (points)	Others		
Pit System	Flush/ Pour Flush (Water borne)	Service	Others	16	17	18	19	20	2	1
0	0	0	0	1	9	92	8	0	I,Jagdapur (M Corp.)	50
0	0	0	0	0	33	378	10	0	I,Jagdapur (M Corp.)	51
0	0	0	0	0	7	84	9	0	I,Jagdapur (M Corp.)	52
0	0	0	0	1	7	74	7	0	I,Jagdapur (M Corp.)	53

---

**APPENDIX TO TOWN DIRECTORY**  
**TOWN SHOWING THEIR OUTGROWTHS POPULATION**

---

Serial Number	Name of the town with location code	Population of core town	Name of Outgrowth	Population of Outgrowth
1	2	3	4	5

---

----- Nil -----

---









2011

Directorate of Census Operations, Chhattisgarh  
Govind Sarang Parisar, 3rd Floor  
New Rajendra Nagar, Raipur - 492006  
[www.censusindia.gov.in](http://www.censusindia.gov.in)

